



GOVERNMENT OF NEPAL

National Economic Census 2018

Provincial Profile

Province 2



**National Planning Commission
Central Bureau of Statistics
Kathmandu, Nepal**

March 2021



GOVERNMENT OF NEPAL

National Economic Census 2018

Provincial Profile

Province 2



**National Planning Commission
Central Bureau of Statistics**

Kathmandu, Nepal

March 2021

Published by:

Central Bureau of Statistics

Address: Ramshahpath, Thapathali, Kathmandu, Nepal.

Phone: +977-1-4100524, 4245947

Fax: +977-1-4227720

P.O. Box No: 11031

E-mail: ecocen@cbs.gov.np; ecnepal2018@gmail.com

ISBN: 978-9937-0-8810-7



Government of Nepal National Planning Commission

Vice-Chairman

MESSAGE

It is my pleasure to state that Central Bureau of Statistics (CBS) has successfully conducted the nationwide first historic National Economic Census (NEC) from April 14 to June 14 2018. The National Planning Commission is happy to share this report based on the results of National Economic Census of Nepal. This report provides various economic, industry and business information in different dimensions for the users in national and sub-national levels. The report contains the statistical information on establishments, persons engaged and other related characteristics. The result of this census will be the framework for further statistical surveys to generate advanced thematic characteristics. The census results play a key role in the development planning, monitoring and evaluation of the programs. Hence, this report will also be instrumental for the Sustainable Development Goals (SDGs) progress monitoring. I hope that this report will be an important source of data for policy makers, planners, business communities, development partners, researchers, civil society, media etc. in formulating policies, undertaking development programs and studies.

On behalf of the National Planning Commission, I would like to extend my sincere thanks to all members of steering committee and technical committee for their valuable guidance throughout the census process. My heartiest thanks go to all the concerned leadership and staffs of CBS for bringing out the series of reports in time. I sincerely acknowledge JICA for technical support in this census. I would also like to thank persons both within and outside the government who contributed the smooth implementation of the census programme and made it a success.

2021



Prof. Dr. Puspa Raj Kadel



Member

Government of Nepal National Planning Commission

FOREWORD

It is my immense pleasure to write few words on the publication of the analytical reports of National Economic Census (NEC) 2018. Being the first economic census, it has great scope and importance providing disaggregated data on Nepalese economy and its sectoral dimensions. The analytical report provides various indicators and data in varied dimensions for the users in national, provincial and local levels. It includes the statistical information on number of establishments, persons engaged and other related characteristics. The result included in this report will serve as the framework for further statistical surveys to generate advanced thematic characteristics. The census results play the key role in the development planning, monitoring and evaluation of development programs carried out by three tiers of the government. Therefore, this report will also be instrumental for the monitoring of Fifteenth periodic plan, provincial and local level plans, Sustainable Development Goals (SDGs) and other development initiatives. I hope that this analytical report will be a leading source of data for planners, policy makers, private sectors, development partners, researchers, civil society, media and the general public in formulating policies, managing development programs, civic information and studies.

Central Bureau of Statistics (CBS) is thankful for the effort of implementing first Economic Census and carrying out this analytical report. I would like to extend my sincere thanks to Honorable Vice-Chairman Prof. Dr. Puspa Raj Kandel for his appreciable leadership in Census Steering Committee. All the members of steering committee, technical committee and thematic committees are also thankful for their valuable guidance throughout the census process. My heartiest thanks go to all concerned leadership and staffs of CBS for bringing out the series of reports in time. I also want to sincerely acknowledge the Japan International Cooperation Agency (JICA) for the technical support in this census. I would also like to thank all stakeholders in entire government and elsewhere who contributed the smooth implementation of census.

2021

Dr. Ram Kumar Phuyal



Government of Nepal National Planning Commission


PREFACE

Data are the heart of planning and policy formulation. An informed decision-making process is only possible with official statistics that present the accurate picture of the nation's economy. Hence, it becomes a responsibility of the government to make official statistics of all the sectors easily available and accessible to all so that the decisions made by individuals and institutions can be effective and subsequently lead to yield desired results within the targeted period of time. The National Economic Census is the statistical operation covering the establishments of agriculture, forestry and fisheries (formal) and various non-agriculture sectors (formal and informal) of the economy. The census was conducted with the aim to fulfill basic data gaps on economic statistics of the country.

Central Bureau of Statistics has brought a series of reports on National Economic Census 2018, conducted during the period of April to June, 2018. I believe that the different publications on economic census providing variety of key information on the economic characteristics of the economic entities will be useful to a wide range of stakeholders for evidence-based decision making as well as policy formulation for overall development of the country. The census results will also be more useful in formulating policies and programs at three tiers of the government: local, provincial, and federal. Further, it is equally important for monitoring development progress particularly of on Sustainable Development Goals (SDGs).

I would like to extend my sincere thanks to the Director General of CBS and its team for their great effort for successfully completing the Economic Census on time. I would also like to acknowledge and appreciate the support provided by Japan International Cooperation Agency (JICA) for through technical assistance in carrying out first of its kind Economic Census in the country. Finally, I offer our cordial appreciation to our valued people, respondents and the stakeholders who extended their full cooperation for the smooth and successful completion of the census.

2021



Kewal Prasad Bhandari



Director General

**Government of Nepal
National Planning Commission
Central Bureau of Statistics**

ACKNOWLEDGEMENT

It is my pleasure to release Provincial Profile, Province 2 of National Economic Census 2018. Central Bureau of Statistics (CBS) conducted the first National Economic Census 2018 (NEC2018) from 14 April to 14 June 2018, covering the entire territory of Nepal. Its main objective was to know the nature of the economic characteristics on the Nepalese economy. CBS has already released National Report First Volume, Provincial Reports, National Summary Report in Nepali language, National Report Second Volume, National Profile 1, National Profile 2, Analytical Report No. 1 and No. 2, Ward Profile 1, National Report 3-1 (by Industry), National Report 3-2 (by Size of Persons Engaged), National Report 3-3 (Province and Districts), National Profile 3 (on Revenues/Sales), Ward Profile No. 2 (urban municipality) and Provincial Profile, Province 1 for the users. This province profile contains the data of tables on number of establishments, number of persons engaged by industry and size of persons are provided into various business characteristics of establishment at local level. It is expected that the data tables revealed in this profile will be useful for various users at national, province and local levels, and to private sectors, researchers, and development partners to understand the economic situation at local level.

I would like to thank Dr. Hem Raj Regmi, Deputy Director General, economic statistics division of the Bureau for his valuable contribution and leading role in the census. Mr. Anil Sharma, and Mr. Mahesh Chand Pradhan, Directors of the economic census section deserve special thanks for their lead role in contributing the profile and driving the overall census planning, implementation, data processing and data dissemination. I also would like to thank Mr. Prakash Pokharel, Mr. Bikash Malla, statistics officers of the Economic Census section for supporting the census administration and management.

I would like to thank all members of Economic Census Steering Committee, Technical Committee, Joint Coordinating Committee, Media Campaign Committee, and District Economic Census Coordination Committee, which provided support for the implementation of the NEC2018. I would like to thank all respondents for providing invaluable information during the census enumeration. I heartily appreciate district census officers and their team, all the staff of the Bureau and National Planning Commission who had extended support in this national endeavor.

I gratefully acknowledge technical assistance provided by the Government of Japan via Japan International Cooperation Agency (JICA) in the Project on capacity development for the implementation of Economic Census 2018 in Nepal. Our deep thanks are due to Mr. Fumihiko Nishi, Chief Adviser and other experts of the Project, who made all the best efforts in preparation of this profile and in successful implementation of NEC2018.

CBS always welcomes comments and suggestions from users which would be valuable for the improvement of our future publications.

March 2021


Nebin Lal Shrestha

Contents

	Page
Message.....	iii
Foreword.....	v
Preface.....	vii
Acknowledgement.....	ix
Contents.....	xi

Section I :Outline

Outline of National Economic Census 2018 (NEC2018) of Nepal.....	I-3
Concepts and Definitions of NEC2018 of Nepal.....	I-19

Section II : Establishment and Persons Engaged by Industry, Employment Structure and Local Level

Table 1-1. Number of Establishments by Section of Industrial Classification, Size of Persons Engaged and Local Level.....	II-3
Table 1-2 Number of Persons Engaged by Section of Industrial Classification, Size of Persons Engaged and Local Level.....	II-58
Table 2-1 Number of Establishments by Section of Industrial Classification and Working Hours per Day and Local Level.....	II-113
Table 2-2 Number of Persons Engaged by Section of Industrial Classification and Working Hours per Day and Local Level.....	II-168
Table 3-1 Number of Establishments by Section of Industrial Classification, Working Days for the last one year and Local Level.....	II-223
Table 3-2 Number of Persons Engaged by Section of Industrial Classification, Working Days for the last one year and Local Level.....	II-278
Table 4-1 Number of Establishments by Section of Industrial Classification, Year of starting the Business and Local Level.....	II-333

Table 4-2 Number of Persons Engaged by Section of Industrial Classification, Year of starting the Business and Local Level.....	II-388
Table 5-1 Number of Establishments by Section of Industrial Classification, Tenure of Business Place (Building) and Local Level.....	II-443
Table 5-2 Number of Persons Engaged by Section of Industrial Classification, Tenure of Business Place (Building) and Local Level.....	II-498
Table 6-1 Number of Establishments by Section of Industrial Classification, Tenure of Business Place (Land) and Local Level.....	II-553
Table 6-2 Number of Persons Engaged by Section of Industrial Classification, Tenure of Business Place (Land) and Local Level.....	II-608
Table 7-1 Number of Establishments by Section of Industrial Classification, Kind of Business Place and Local Level.....	II-663
Table 7-2 Number of Persons Engaged by Section of Industrial Classification, Kind of Business Place and Local Level.....	II-718
Table 8-1 Number of Establishments by Section of Industrial Classification, Area of Business Place and Local Level.....	II-773
Table 8-2 Number of Persons Engaged by Section of Industrial Classification, Area of Business Place and Local Level.....	II-828

Section III :Appendices

Appendix 1:Specimen of Form B of NEC2018.....	III-3
Appendix 2:Coverage of NEC2018.....	III-13

SECTION I:

Outline

* The final results are sorted out based on the new administrative areas as of 14 April 2018.

Outline of National Economic Census 2018 (NEC2018) of Nepal

1.1. Background

A reliable and strong statistical infrastructure like database is the foundation of organized and proper policy formulation, developing plans and programs. The Central Bureau of Statistics (CBS), has been contributing the data for various sectors of the economy to meet the requirements of the policy makers and planners. At present days, demand of enormous data requirements exists in various sectors, the collection and update of data for various sectors are a challenge. Fairly reasonable data for the agriculture and non-agriculture sectors is highly desired. Keeping in view the importance of the various sectors of economic activities and non-availability of basic frame for adoption in various sampling methods for collection of data and estimation of various parameters or establishing business directory, it was necessary to conduct Economic Census in the country as a benchmark source. With this background, the CBS initiated to start the first Economic Census for preparing frame of establishments which can be used for various thematic surveys for collection of data on detailed characteristics of the economy. The basic purpose of conducting the economic census (EC) was to prepare a frame for follow up surveys intended to collect more detailed sector specific information. In view of the rapid changes in the economy, it is necessary to conduct the economic census periodically in order to update the frame.

An Economic Census (EC) is the complete enumeration of all establishments belonging to a given population at a particular time with respect to well defined characteristics located within geographical boundaries of a country. Basically, it is the whole process of collecting, compiling, processing, analyzing, and publishing economic data related to all economic units of the country. Census is a well-structured statistical operation providing timely, reliable, accurate and detailed data on the size and distribution of economic units of different categories. The first National Economic Census (NEC) of Nepal was conducted from 14 April to 14 June 2018 in all over the country. This will also be a major source of statistics on economic activities in the country. The EC essentially develops a sample frame for conducting various thematic economic surveys, and develops business registers for large and small scale establishments in different sectors like agriculture, mining and quarrying, manufacturing, wholesale and retail trade, education, health etc. A large number of new economic establishments emerge and diminish over time. It is imperative to conduct economic census covering all establishments conducting different sectors of economic activities as mentioned in International Standard Industrial Classification of all economic activities (ISIC revision 4) in order to know real picture of the economy. It was one of reasons that Government of Nepal decided to conduct the first National Economic Census of the country realizing to fulfill the shortfall of economic data in the country and to develop statistical business register in Nepal.

The economic census is a primary source of benchmark economic statistics providing major data about the structure and functioning of the national economy

about both the formal and informal sectors. The first economic census of Nepal will play an important role in the improvement of national accounts statistics, production and price indices, and other statistical areas, which are used to measure short-term changes in the economy. The major benefit is that the census results will support in developing the statistical business register of the country which will enable CBS to conduct a large number of economic surveys such as Integrated (Large Scale) Manufacturing Industries Survey, Distributive Trade (Whole Sale, Retail Trade), Accommodation and food service activities Surveys, Services Survey, etc. The NEC data will be the basic economic data up to the local levels.

1.2. Objectives

The main objective of the first National Economic Census was to know the nature of the economic structure of the Nepali economy at preset and to provide comprehensive statistical information for policy makers, planners, researchers, business communities, and other users for policy formulation and development planning, research and study. In general, the basic objective is to provide information on number of establishments and number of persons engaged, industry wise, of all the sectors (excluding unregistered *agriculture, forestry and fisheries, public administration, defense and compulsory social security, Activities of households as employers; undifferentiated goods- and services-producing activities of households for own use and Activities of extraterritorial organizations and bodies*) of the country.

The other objectives are:

- a. to provide with the fundamental statistics on the status of the business activities of the establishments and enterprises including the financial aspects;
- b. to provide statistics to central, provincial and local governments for the formulation of plan and policy-making;
- c. to provide statistics to strengthen national accounting system;
- d. to make a base for statistical business register;
- e. to provide statistics of related field to the business owners or experts, researchers and other statistics users to formulate plans and policies for the prosperity of their business;
- f. to provide with the directories of establishments and enterprises for the sampling frame of various sample surveys on businesses.

1.3. Reference date of the Census

The Census was taken as of 14 April 2018. The confirmation of Enumeration Area, the establishment listing, e-Census, and the enumeration were simultaneously conducted within a two-month period from 14 April to 14 June 2018.

1.4. Scope and Coverage

1.4.1. Scope:

All the establishments engaged in non-agriculture economic activities and (registered) agriculture, forestry and fishery economic activities according to NSIC-2018, except Section-O (*Public administration and defense; compulsory social security*), Section-T (*Activities of households as employers; undifferentiated goods- and services- producing activities of households for own use*) and Section-U (*Activities of extraterritorial organizations and bodies*), were included in the scope of National Economic Census 2018. Not registered Agriculture activities of Section A was not covered as such activities have been or under the scope of National Sample Census of Agriculture. Similarly, Section-O was excluded considering the information on the activities are covered from the government sector. As such, Section-T was excluded considering that activities under this section have been conventionally covered partly by the Agriculture Census and partly by the Labor Force Survey. The establishments under Section-U were not covered in the scope of the census as the activities under this section are not practically taken into account to the national accounts aggregates globally and kept outside the scope of the economic census. All establishments engaged in the activities under the sectors of NSIC 2018 mentioned above for revenue generation or for serving the community were considered in the scope of this Economic Census. However, the establishments of mobile nature which keep on moving from one place to another place not having fixed location to operate the activities, Illegal activities like smuggling, gambling, beggary, prostitution, etc., and domestic paid helpers, whether they work in one household or in a number of households, drivers, etc. who undertake jobs for others on wages or salaries, and individuals engaged in different types of jobs depending on the availability of work e.g. loading, unloading, helping a mason or a carpenter, doing earthwork for a contractor or individuals working without associated in establishments were kept out of the purview of the NEC.

1.5. Coverage:

Geographically, the Census has covered the entire area, that is, 753 Local levels under 77 district and seven provinces of the country. All establishments except the mentioned excluded sectors were completely enumerated in the economic census.

1.6. Enumeration units

The enumeration unit in the Census was considered as 'establishment'. The establishment was defined as follows, according to UN definition:

The establishment is defined as an economic unit that engages, under a single ownership or control - that is, under a single legal entity - in one, or predominantly one, kind of economic activity at a single physical location – for example, a mine, factory or workshop.

In addition, movable establishments such as street business which are doing business at the same place are included. But the mobile establishments which do not have any fixed place for business operation are not included in the Census.

1.7. Legal basis for Conduct of Economic Census

The legal provision of the statistical undertakings is one of the important aspects for empowering the census operation. The Statistics Act 1958 (Bikram Sambat 2015) has mandated the Central Bureau of Statistics for the "collection, consolidation, publication and analysis of statistics". In accordance with the Act, the Government may, by notified order, issue direction for the collection of statistics "concerning any matter". Notified order means an order published in the Nepal Gazette.

A National Economic Census 2018 proclamation or State Decree (*Rastriya Arthik Ganana 2075 ko aadesh, 2074*) in accordance with the existing Statistics Act 1958 (which was approved by the Council of Ministers on 12 January 2018) was issued on 15 March 2018 (1 Chaitra 2074). By this proclamation, the CBS was empowered to collect the information on different characteristics of the establishment engaged in economic activities as of the listing schedule (Form A) and main questionnaire schedule (Form B) within the period specified by the Bureau.

1.8. Census Planning, Management and Operation

A comprehensive census work-plan was developed with detailed activities in the timeline. The plan contained a description of all census activities from the beginning to the ending of the process including the pretest, pilot census. All operational procedures relating to the design of questionnaires, methodologies, data collection plan, training program and procedures, field control, manpower requirements, job descriptions of the supervisory census personnel, census publicity, and distribution of census materials, data processing and analysis and publication plans have been mentioned in the work plan and annual program. A calendar of activities for census operation was also developed. The census operation was undertaken as per the census calendar.

1.9. Formation of Steering, Technical and Thematic Committees

Several committees were formed for the smooth running of the pre- and post-census activities on Economic Census at the central level. District Economic Census Coordination Committees were also formed in 77 districts for facilitating the coordination in undertaking the economic census. The names of the committees were as follows.

1. National Economic Census Steering Committee (headed by Vice Chairman of National Planning Commission)
2. National Economic Census Technical Committee (headed by Director General of CBS)
3. Joint Coordinating Committee (Headed by Director General of CBS)
4. National Economic Census – media committee (headed by Deputy Director General of Economic Statistics Division)

1.10. Questionnaire Forms, Manuals and Control Forms

Questionnaire forms are the tools used for the collection of required information from the target respondents. In the census, two kinds of the Census tools, namely, Form A (Listing form) and Form B (main questionnaires) were used for the

enumeration of establishments. Manual is the tool to conceptualize the questionnaire as well as operationalize the field enumeration of the census. Six manuals namely Enumerator's Manual along with online (e-Census) manual for census enumeration, Map Reading manual for identifying the enumeration area, Nepal Standard Industrial Classification (NSIC) -brief Manual for ensuring the economic activity of the enumerated establishment, supervisors' manual, and Census Officers' manuals were prepared before the final enumeration. In addition, some control forms like enumerators' control forms were developed and supplied to the fields to regulate the census activities as well as to have a quick summary of the census data.

1.11. Mapping

A hierarchical geographical coding system in respect of new administrative units developed by CBS was employed in the census in order to identify the units uniquely from the highest to the lowest level of administrative units. CBS also developed the digital enumeration area maps of all enumeration areas, rural and urban municipalities with delineation of boundaries of the country. The available digital enumeration areas were provided to respective district census offices for the distribution while available paper enumeration area maps were also supplied to some selected urban centered district census offices. The main purpose of the enumeration area map was to assign the enumerators their respective enumeration areas and ensure to find the assigned location and in establishing a strong control on checking the coverage error of the census.

1.12. Methodology of Data Collection

As mentioned earlier, two kinds of forms were used during the census for data collection. The following methods were employed for the data collection:

- a) Response through Internet, that is, e-Census;
- b) Individual enumeration by enumerator, identify targeting establishments based on the definition mentioned in the above 1.10, interview the representative of the identified establishment, and fill in Form B (or enter responses through electronic Form B on a tablet computer);

The individual enumeration was carried out through the method that an enumerator visited each establishment within a certain enumeration area, interviewed the owner or manager of the establishment or his/her substitute who was entitled to represent the establishment, and filled in the Census form. In addition to this, the self-enumeration method could be applied to the establishment, which requests to fill in the form by themselves. In case that the enumeration did not finish due to reason of establishments, Supervisors and Census Officers followed up the enumeration.

1.13. Pretest

Several pretests of forms were carried out in some selected enumeration areas in 2016/2017. The pretests aimed to test form-designing, enumeration methods, instructions to be included in Enumerators' Manual and so on, and its results have been utilized for making appropriate plans for the Census.

1.14. Pilot Census

Pilot survey or census is the dress-rehearsal of the main economic census operation. It is the way of testing the efficiency of census preparation which helps in understanding whether there has been any deficiency in any stage of census preparation. To examine the preparatory work of the main census, a Pilot survey was carried out as of 14 April 2017 (one year before the census reference date) within one and half months from 14 April to 31 May 2017 in selected Enumeration Areas of designated 66 districts under 33 Statistics Offices. The Pilot Census covered the issues of testing the appropriateness of the census forms and other documents including respondents' burden, methodology of enumeration as conceptualized, field operation with supervision, data processing, tabulation and data analysis. The pilot survey aimed also to test work procedures of every stage of enumerators, supervisors, district statistics office, and CBS. After the pilot census, necessary changes were made in the process of preparation to ensure smooth census undertaking.

1.15. Publicity Campaign

Publicity campaign is considered as an important part of the census to make aware and inform the purpose of census and the duties to the respondents. Usually, people or respondents may show reluctance in providing data to the enumerators as they are not aware of the usefulness of statistics. Hence, publicity can contribute massively to motivate the respondents to respond to the questions in the census forms with the accurate information. In general, print and digital media were used as media campaign which added a new dimension to Economic Census 2018. The following activities were undertaken in connection with the campaign of Census 2018:

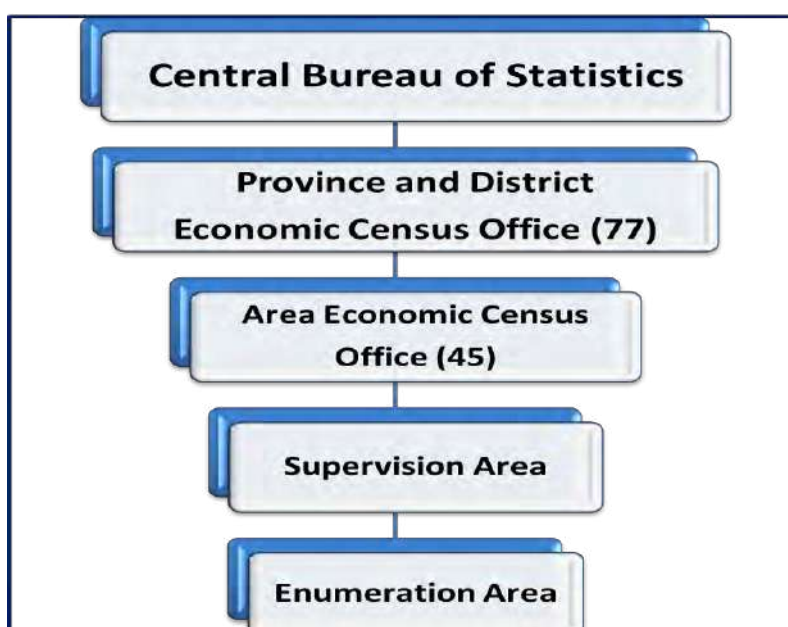
1. Messages by Prime Minister, Finance Minister, Secretary, and Director General were published in the media.
2. First National Economic Census 2018 was inaugurated by the Finance Minister which was widely covered in newspaper.
3. Regular advertisements inspiring the target groups were published or broadcasted in daily newspapers, radio and televisions respectively.
4. The jingles were aired by different radios.
5. The events of phone-in-programs, jingles were frequently aired by FM radios at central as well as districts.
6. Messages were sent to the mobile phone subscribers to inform them about the census.
7. Stickers, banners etc. were also displayed in many places across the country.
8. Leaflets, brochures were distributed to the target groups as well as the mass people.
9. Seminar/ Workshops/ Meetings:
 - a. An inception seminar was organized in February 28, 2017 to inform the stakeholders about the first economic census in Nepal as well as to get feedbacks or data demand from the economic census.
 - b. Similarly, a number of awareness seminars were conducted at the central level as well as in district level to sensitize users about the first census in Nepal.

- c. Form/ manual preparation workshops were also carried out for the drafting of the Census forms and manuals with the aims of smooth conduction of training courses as well as the Census enumeration. Similarly, a feedback workshop of the pilot survey was organized for three days to get suggestions and feedbacks to contribute to the betterment of the real economic census.
- d. The meetings of National Steering Committee, Technical Committee, Media Campaigning Committee, and Joint Coordinating Committee (JCC) were also held in pre-census phase for the planning and implementation of the Census.

1.16. Census Organization

Organizational structure is an important aspect of successful operation of the first National Economic Census and it also influences the quality of data. Economic Census Section under Economic Statistics Division of CBS functions as central secretariat of National Economic Census 2018. Initially, it was planned of seven Regional Census Offices. The statistics offices headed by Directors in six provinces, and statistics officer of Surkhet Statistics Office in Karnali Province were given the dual roles to play National Economic Census Provincial as well as District Economic Census office with the perspective to control, manage district census activities and smooth conduct of census operation in the respective districts. In total, 77 district census offices were established for four months from 13 March to 14 July 2018. In addition, 45 sub district or area census offices were established as per predetermined for three months from 13 March to 14 June 2018.

The whole country was divided into 77 census districts and 45 sub-district census areas. The enumeration was carried out in 6743 wards of 753 local levels by 3355 enumerators. In average, one enumerator enumerated about 275 establishments. An enumerator was appointed for each Enumeration Area (EA) and a supervisor was designated for supervising the work of a group of about 8 enumerators.



1.16.1. District Census Office

In Nepal, 77 District Census Offices were established headed by District Census Officers for the period of four months from March 14 to July 14, 2018 for the Census enumeration. District Economic Census Officers (DECO) were appointed among from Directors, Officers, or Statistical Assistants of Statistics Offices (SOs), or were supported by offices other than CBS or Statistics Offices in the districts.

1.16.2. Area Census Office (Local Level Economic Census Office)

At most 45 Local Level Economic Census Offices were established in the designated districts for the smooth operation of the Census. The offices were headed by Officers (in Kathmandu) and Assistant Officers in other designated districts. Area Census Officers or Area Supervisors were deputed from among the staff of CBS or SOs.

1.16.3. Field Supervisor

A total of about 484 field supervisors were mobilized temporarily for the Census, and were seconded from qualified staff of CBS/SOs or other offices. Each supervisor was assigned a certain number of enumerators to accomplish their duties which were described in Supervisor's Manual.

1.16.4. Enumerator

The enumerators were employed temporarily for the Census. Each enumerator was assigned for one enumeration area which have been demarcated to accomplish their duties which are described in Enumerator's Manual. About 3,355 enumerators were mobilized in the country for two months to collect information from the establishments.

1.17. Training

Training is the most fundamental components of a census. A number of training courses, namely, Master Trainers' training, Census Officers' training courses, Area Census Officers/Area Supervisors training courses, and Supervisors/Enumerators' training courses were conducted for five days at the central level as well as district level during the Census implementation phase. The training courses were designed based on the census objectives, roles and responsibilities, the Census forms and manuals for achieving good quality of data at field with consistent knowledge. A comprehensive training was imparted to the census personnel to make them efficient in their respective jobs. Personnel directly involved in census operation, particularly, in data collection and processing, were trained intensively and thoroughly. The verbatim training manuals containing detailed instructions on the techniques of filling up the questionnaire and of other field operations were developed and provided to all trainees to ensure uniform training across the country. Besides, hands-on-exercise on the technique of data collection was also demonstrated. Training programs were arranged for five different levels of personnel holding different responsibilities. Those were Master Trainers, District Census Officers, Office Supervisors, Field Supervisors, and Enumerators. In all level of trainings, duration of training was five days. There were about 4,500 personnel who were trained in the census. So, management and smooth

conduction of the training with uniformity for such large number was really a challenging part of census activities.

1.17.1. Master Training of Trainers

CBS conducted a workshop on master training of trainers for five days to a group of resource persons, mainly directors of CBS and Under-Secretaries of NPC for conducting different layers of training and such group of persons was called as Master Trainer. The main objectives of this workshop were to prepare resource persons for conducting District Census Officers and Area Supervisors' training at center, Kathmandu, to clarify concept, definition and methodology used, to make consensus among resource persons concerning census related issues, and to manage required human resources for monitoring and supervision of census training activities as well as field enumeration conducted at district.

1.17.2. District Economic Census Officers' Training

District Economic Census Officers (DECO) were the key persons in successful census field operation within districts. They were responsible for overall management, supervision and enumeration works within their respective districts. Training was conducted in Kathmandu. The purposes of conducting training for DECO level were to clarify concept, definition and methodology used in NEC2018, make capable to conduct census field operation successfully, provide knowledge concerning census administration and financial management in the field, and give theoretical as well as practical knowledge about census questionnaires.

1.17.3. Area / Office Supervisors' Training

In each area of district, a supervisor was deputed and called as Area Supervisor. They had a role of office supervisor for supporting census office management. The purpose of conducting training for Area Supervisors were to clarify concept, definition and methodology used, make capable to support the DECO in conduction of census field operation, prepare resource person for training programs in district, provide knowledge concerning census administrative management in the field, and give theoretical as well as practical knowledge about census questionnaires.

1.17.4. Supervisors and Enumerators' Training

Training courses of Supervisors and enumerators were conducted in 77 districts by respective DCEO. The objectives of conducting training were to clarify concept, definition and methodology used, theoretical as well as practical knowledge about census questionnaires and other related form, duties of field personnel, and supervision methods (for supervisors only).

1.17.5. Data Editing, Coding and Entry Training

Training courses of data processing were carried out after the accomplishment of data collection phase at five centers namely Kathmandu, Kaski, Rupandehi, Nepalgunj, and Morang between August and September in 2018. As data processing was carried out in decentralized way, the officers and staff to be involved in the data processing work were provided a three days training on data editing,

coding and data entry. The training was made lively with hands on exercise in computers.

1.18. Field Operation

Census enumeration is the fundamental operation of the economic census. Establishments with fixed location were counted at the place of their operation. Both the listing (filling Form A) and the census enumeration (filling Form B) were undertaken simultaneously. Each respondent could select either interview or e-Census. Respondents who selected e-Census answered through the Internet by themselves (self-enumeration) until the due date. In Form A, the following information were collected during the census period: Name of Establishment and Address; Type of Business; Number of Persons Engaged; Opinion to self-enumeration via e-Census; and others. In Form B, the following information were collected: Area Information; Establishment Information; Registration at Government Agencies; Ownership Status; Characteristics of Manager and Owner; Business Operation; Tenure, Kind, and Area of Business Place; Number of Persons Engaged; Main Economic Activity; Head Office or not; Keeping Account Record or not; Average Monthly Revenues/Sales and Operating Expenses, Capital; Access for Credit; and others.

1.19. Data Processing: Data Editing and Coding, Data Entry

Data Processing refers to the activities of data editing, coding, data entry, consistency checking, tabulation activities of the census information. Editing means to correct data if there are any inconsistencies in the forms. Coding refers to putting a numeric number following statistical classification. Data entry means to enter the collected data in the database via software application. In National Economic Census 2018 of Nepal, data processing work namely data editing, coding and data entry was performed by the staff of statistics offices at Districts and CBS in Kathmandu. One of the outstanding features of the National Economic Census 2018 was that the data entry was completed within four months after the training courses were conducted.

In this census, Nepal Standard Industrial Classification (NSIC) 2018, prepared by the CBS following International Standard Industrial Classification (ISIC) Rev.4, was used to codify the economic activities of the establishments. The data processing activity was intensively supervised in different tiers by the staff of CBS. The coding, editing and data entry activities were strongly supervised by the officers of respective district statistics office and CBS. The data entry application was designed using CPro 7.0 in such a way that entered data was transferred or uploaded directly to the central server at Kathmandu. It is important to mention that the entered data at districts were also verified at central by the designated officers to make the data flawless to the extent possible.

1.20. Preliminary Results

The preliminary results of the Census were released on 13 September 2018, and the dissemination seminar was held at CBS on the same day.

1.21. Final Results

The first release of the final results as National Report No. 1-1 on establishment and persons engaged by industry was released on 1 July 2019, and the dissemination seminar was also held in Kathmandu on the same day. National Report No. 1-2 by size of persons engaged and Provincial Summary Reports were released on 1 September 2019, and the dissemination seminar was also held in Kathmandu on the same day. National Report No. 1-3 by province and district was released on 2 January 2020. National Report No. 2-1 on sales, expenses, and profit and loss by industry was released on 5 May 2020. National Report No. 2-2 by size of persons engaged was released on 18 May 2020. National Report No. 2-3 by province and district was released on 1 June 2020. National Profile No.1 on cross-section tables was released on 29 June 2020. Analytical Report No. 1 on 18 industries was released on 30 July 2020. Ward Profile No. 1 on small area statistics was released on 27 August 2020. Analytical Report No. 2 on comparative analysis was on 30 August 2020. National Report No. 3-1 on salaries and wages by industry and National Profile No. 2 were released on 13 September 2020. National Report No. 3-2 on salaries and wages by size of persons engaged was released on 1 October 2020. National Report No. 3-3 on salaries and wages by province and district was released on 16 October 2020. National Profile No. 3 was released in December 2020. Ward Profile No. 2 urban municipality was released in January 2021. Other reports like Analytical Report No. 3 and Census Atlas will be published accordingly.

1.22. Reasons of the Variation between the Preliminary and Final results

The final results of the economic census are varied from the preliminary results in number of establishments and number of persons engaged. It was occurred mainly due to the reason that in preparing the final results all census questionnaires were taken into account while in preparing the preliminary results, only records reported by enumerators on the control forms were used. There was a moderate difference in number of persons engaged. It happened due to the reason that some of the districts collected the number of general members of community organizations or cooperatives who were not active members or have not actively involved at least one third duration of the year. This reason raised the number of persons working in the establishment rather than the real situation. Hence, such flaws were eliminated during the data processing after having checked minutely.

1.23. Limitations

- a. It is worthful to mention that in addition to the economic activities carried out in the households, activities operated outside the household such as hawking, operating own rickshaw/push cart/van/easy bike/other transports, street vending etc. which are mobile with no fixed location for doing the business were excluded within the purview of the establishment based economic activities.
- b. As the economic census is based on the establishment approach (from demand side) and the Labour Force Survey is based on the household approach (from supply side), the results on number of persons engaged or employed persons may not match if comparison is made. The difference in the employed persons between these two statistical operations demands the further research to identify reason. Therefore, the findings of the Economic Census 2018 would not be fully comparable to that of other surveys as concepts, definition, and methods are different than those of other surveys.
- c. The establishments of the sectors Section-A (Agriculture, forestry and fisheries (unregistered)); Section-O (Public administration, defense and compulsory social security); Section-T (Activities of households as employers; undifferentiated goods- and services-producing activities of households for own use) and Section-U (Activities of extraterritorial organizations and bodies) were not included in the scope of Economic Census 2018.
- d. Census data collection is often prone to diverse non-sampling errors due to its size. Post enumeration survey, conducted independently soon after the census enumeration, is one of the standard methods of calculating those errors. The post enumeration survey results are used for correcting the errors of the census. Although one of the most significant and indispensable part of any census is to conduct post enumeration survey to validate the census data. This census is absent with post enumeration survey which could not be conducted as it was the first economic census and due to the resource constraints. The second economic census 2023 will conduct the post enumeration survey to find coverage errors and contents errors.
- e. The census results will be published in phase-wise after having scrutiny check of the consistency of some of the information collected during census.
- f. Collection of information on the establishments is not generally record-based but based on oral information provided by the respondents. The factors like recall lapse and casual approach of respondents may lead to some non-sampling errors.
- g. The data collection was assigned to persons contracted to unemployed youth who were new to statistical data collection work.
- h. Although necessary measures were made against under-counting of establishments, data might be subject to some errors on account of such under-count, which is difficult to eliminate totally in a massive census operation.

Concepts and Definitions of NEC2018

2.1. Economic Activities

All activities related with production, distribution, marketing, and sales of goods or services are referred to as economic activities. That is, the activities which are carried out for profit or own consumption are considered as the economic activities. Such activities will contribute to the value added of the national production.

2.2. Economic Unit

A unit which performs one or more economic activities for profit, own consumption, or indirect benefit to a community is defined as an economic unit. Such economic unit is used to be a single establishment.

2.3. Establishment

An establishment is defined as an economic unit that engages, under a single ownership or control - that is, under a single legal entity - in one, or predominantly one, kind of economic activity at a single physical location – for example, a mine, a shop, a factory or workshop. It is an establishment that is situated in a single location and in which only a single (non-ancillary) productive activity is operated or in which the principal productive activity accounts for most of the value added.

2.4. Broad Industrial Classifications of Economic Activities

Nepal Standard Industrial Classification (NSIC) has been developed on the basis of International Standard Industrial Classification (ISIC), Rev.4 of all economic activities which classify 21 broad sections (United Nations, 2008). The information on economic activities is collected, tabulated on the basis of NSIC. This report reveals the results of economic census 2018 based on the NSIC broad classifications. The concept and definitions of those broad industrial sections according to ISIC Revision 4 are briefed below:

2.4.1. Section-A: Agriculture, forestry and fishing

Agriculture, forestry and fishing activities comprise of the exploitation of vegetal and animal natural resources, comprising the activities of growing of crops, raising and breeding of animals, harvesting of timber and other plants, animals or animal products from a farm or their natural habitats. This section also covers fisheries and aquaculture. In Economic Census 2018, only the agriculture, forestry and fisheries establishments registered at government agencies have been considered as economic activities.

2.4.2. Section-B: Mining and quarrying:

Mining and quarrying section includes the extraction of minerals occurring naturally as solids (coal and ores), liquids (petroleum) or gases (natural gas). Extraction can be achieved by different methods such as underground or surface mining, well operation, seabed mining *etc.* These activities also include supplementary activities aimed at preparing the crude materials for marketing, for example, crushing, grinding, cleaning, drying, sorting, concentrating ores, liquefaction of natural gas and agglomeration of solid fuels. These operations are often carried out by the units that extracted the

resource and/or others located nearby.

2.4.3. Section-C: Manufacturing

Manufacturing section includes the physical or chemical transformation of materials, substances or components into new product. Substantial alteration, renovation, or reconstruction of goods is generally combined to be manufacturing. The units engaged in manufacturing are often described as plants, factories or mills and characteristically use power-driven machines and materials-handling equipment. However, economic units that transform materials or substances into new products by hand or in the worker's home and those engaged in selling to the general public of products made on the same premises from which they are sold, such as bakeries and custom tailors, are also included in this section. Manufacturing units may process materials or may contract with other units to process their materials for them. Both types of units are included in manufacturing. The output of a manufacturing process may be finished in the sense that it is ready for utilization or consumption, or it may be semi-finished in the sense that it is to become an input for further manufacturing. Assembly of the component parts of manufactured products is considered manufacturing. This includes the assembly of manufactured products from either self-produced or purchased components. The boundaries of manufacturing and the other sectors of the classification system can be somewhat blurry. As a general rule, the activities in the manufacturing section involve the transformation of materials into new products. Their output is a new product.

2.4.4. Section-D: Electricity, gas, steam and air conditioning supply

The Electricity, gas, steam and air conditioning supply section includes the activity of providing electric power, natural gas, steam, hot water and the like through a permanent infrastructure (network) of lines, mains and pipes. The dimension of the network is not decisive; also included are the distribution of electricity, gas, steam, hot water and the like in industrial parks or residential buildings. This section therefore includes the operation of electric and gas utilities, which generate, control and distribute electric power or gas. Also included is the provision of steam and air-conditioning supply.

2.4.5. Section-E: Water supply; sewerage, waste management and remediation activities

Water supply; sewerage, waste management and remediation activities section include activities related to the management (including collection, treatment and disposal) of various forms of waste, such as solid or non-solid industrial or household waste, as well as contaminated sites. The output of the waste or sewage treatment process can either be disposed of or become an input into other production processes. Activities of water supply are also grouped in this section, since they are often carried out in connection with, or by units also engaged in, the treatment of sewage.

2.4.6. Section-F: Construction

Construction section includes general construction and specialized construction activities for buildings and civil engineering works. It includes new work, repair, additions and alterations, the erection of prefabricated buildings or structures on the

site and also construction of a temporary nature. General construction is the construction of entire dwellings, office buildings, stores and other public and utility buildings, farm buildings *etc.*, or the construction of civil engineering works such as motorways, streets, bridges, tunnels, railways, airfields, harbors and other water projects, irrigation systems, sewerage systems, industrial facilities, pipelines and electric lines, sports facilities *etc.* This work can be carried out on own account or on a fee or contract basis. Portions of the work and sometimes even the whole practical work can be subcontracted out. A unit that carries the overall responsibility for a construction project is classified here.

2.4.7. Section-G: Wholesale and retail trade; repair of motor vehicles and motorcycles

Wholesale and retail trade; repair of motor vehicles and motorcycles section includes wholesale and retail sale (*i.e.* sale without transformation) of any type of goods and the rendering of services incidental to the sale of these goods. Wholesaling and retailing are the final steps in the distribution of goods. Goods bought and sold are also referred to as merchandise. Also included in this section are the repair of motor vehicles and motorcycles.

2.4.8. Section-H: Transportation and Storage

Transportation and storage section include the provision of passenger or freight transport, whether scheduled or not, by rail, pipeline, road, water or air and associated activities such as terminal and parking facilities, cargo handling, storage *etc.* Included in this section is the renting of transport equipment with driver or operator. Also, postal and courier activities are also included here.

2.4.9. Section-I: Accommodation and food service activities (hotel and restaurant)

Accommodation and food service activities (hotel and restaurant) section includes the provision of short-stay accommodation for visitors and other travelers and the provision of complete meals and drinks fit for immediate consumption. The amount and type of supplementary services provided within this section can vary widely. It also includes either one or both of hotels and restaurants. This section excludes the provision of long-term accommodation as primary residences, which is classified in Real estate activities (section L). Also excluded is the preparation of food or drinks that are either not fit for immediate consumption or that are sold through independent distribution channels, *i.e.* through wholesale or retail trade activities. The preparation of these foods is classified in Manufacturing (section C).

2.4.10. Section-J: Information and communication

This section includes the production and distribution of information and cultural products, the provision of the means to transmit or distribute these products, as well as data or communications, information technology activities and the processing of data and other information service activities. The main components of this section are publishing activities, including software publishing, motion picture and sound recording activities, radio and TV broadcasting and programming activities, telecommunications activities and information technology activities and other information service activities.

2.4.11. Section-K: Financial and insurance activities

Financial and insurance activities section includes financial service activities, including insurance, reinsurance and pension funding activities and activities to support financial services. This section also includes the activities of holding assets, such as activities of holding companies and the activities of trusts, funds and similar financial entities.

2.4.12. Section-L: Real estate activities

This section includes acting as lessors, agents and/or brokers in one or more of the following: selling or buying real estate, renting real estate, providing other real estate services such as appraising real estate or acting as real estate escrow agents. Activities in this section may be carried out on own or leased property and may be done on a fee or contract basis. Also included is the building of structures, combined with maintaining ownership or leasing of such structures.

2.4.13. Section-M: Professional, scientific and technical activities:

This section includes specialized professional, scientific and technical activities. These activities require a high degree of training, and make specialized knowledge and skills available to users.

2.4.14. Section-N: Administrative and support service activities:

This section includes a variety of activities that support general business operations. These activities differ from those in the section of Professional, scientific and technical activities, since their primary purpose is not the transfer of specialized knowledge.

2.4.15. Section-O: Public administration and defense; compulsory social security

This section includes activities of a governmental nature, normally carried out by the public administration. This includes the enactment and judicial interpretation of laws and their pursuant regulation, as well as the administration of programmes based on them, legislative activities, taxation, national defense, public order and safety, immigration services, foreign affairs and the administration of government programmes. This section also includes compulsory social security activities. In the NEC 2018, the activities under this section have not been covered.

2.4.16. Section-P: Education

Education section includes public or private education at any level or for any profession, oral or written as well as by radio and television or other means of communication. It includes education by the different establishments in the regular school system at its different levels as well as adult education, literacy programmes, religious education (*madrashas*), technical education, computer education, professional coaching centres, training centres *etc.* Also included are military schools and academies, prison schools *etc.* at their respective levels.

2.4.17. Section-Q: Human health and social work activities

Human health and social work activities section includes the provision of health and social work activities. Activities include a wide range of activities, starting from health

care provided by trained medical professionals in hospitals and other facilities, over residential care activities that still involve a degree of health care activities to social work activities without any involvement of health care professionals.

2.4.18. Section-R: Arts, entertainment and recreation

Arts, entertainment and recreation section includes a wide range of activities to meet varied cultural, entertainment and recreational interests of the general public, including live performances, operation of museum sites, gambling, sports and recreation activities.

2.4.19. Section-S: Other service activities

Other service activities (as a residual category) section includes the activities of membership organizations, the repair of computers and personal and household goods and a variety of personal service activities not covered elsewhere in the classification.

2.4.20. Section-T: Activities of households as employers; undifferentiated goods and services producing activities of households for own use

This section includes activities of households as employers of domestic personnel such as maids, cooks, waiters, valets, butlers, laundresses, gardeners, gatekeepers, stable-lads, chauffeurs, caretakers, governesses, babysitters, tutors, secretaries *etc.* This section also includes the undifferentiated subsistence goods-producing and services producing activities of households. Households should be classified here only if it is impossible to identify a primary activity for the subsistence activities of the household. If the household engages in market activities, it should be classified according to the primary market activity carried out. In NEC 2018, the activities under this section have not been covered.

2.4.21. Section-U: Activities of extraterritorial organizations and bodies

Activities of international organizations such as the United Nations and the specialized agencies of the United Nations system, regional bodies *etc.*, the International Monetary Fund, the World Bank, the World Customs Organization, the Organization for Economic Co-operation and Development, the Organization of Petroleum Exporting Countries, the European Communities, the European Free Trade Association, Asian Development Bank, FAO, ILO *etc.* This section also includes activities of diplomatic and consular missions when being determined by the country of their location rather than by the country they represent. In NEC 2018, the activities under this section have not been covered.

2.5. Single Entity

Economic activities are either carried out by single-unit establishment or head offices with plural establishments (branches or sub-branches). The single-unit establishments are those which do not have their head offices or branches under the same management. The head offices are those which controls all their respective branch office(s) under the same management. The economic census also collected some financial information like average monthly revenues or sales,

monthly operating expenditures, and average monthly salary or wages from single-unit establishments and head offices only. The financial information was not collected from branch offices or sub-branch offices. The establishment having a status of single-unit or head office are termed as one entity throughout the report, for which tables on financial information are generated.

2.6. Sales, Expenses, and Profit/ Loss

The economic census collected information on average monthly revenues/sales and operating expenses for the fiscal year 2017/18 from the single entities¹. The revenues or sales amount includes all income or revenues gained from operating activities such as selling of good, providing services, etc. In case of a bank, the average revenue is the sum of “total interest income” and “total noninterest income”. In case of a life insurance company, the average revenue includes as the following items: premiums; policy and contract fees; net investment income (it removes the expenses associated with generating the investment income). In case of Government office such as Central Bank, Post Office etc., the salary of its officers should be included into its revenues.

Similarly, operating expenses include all expenses being paid for operating activities. Operating cost such as costs of products sold (cost of raw materials, etc.) in production establishment, and costs of goods sold in non-production establishment are included. In addition, other operating costs such as salaries and wages for employees, fuel, gas, electricity, and water expenses, transportation expenses, rental expenses, commissions, tax expenses, and so on are the examples of operating expenses. In case of a bank, the average expenses is the sum of “total interest expense”, “total noninterest expense”, and “provision for loan and lease losses”.

2.7. Scale of Industry

Scale of industry refers to the categorization of establishments or enterprises into micro, small, medium and large establishments or enterprises in the economy. Categorization into micro (establishments engaging upto 9 persons), small (establishments engaging 10 – 49 persons), medium (establishments engaging 50 – 99 persons) and large (establishments engaging 100 and more persons) industries have been assumed on the basis of class size of engaged in the establishments in this report. However, the basis of categorization is different with the Industrial Enterprise Act 2020.

1) The average monthly revenues or sales is multiplied by 12 months to derive average annual revenues or sales for the tabulation. Similarly, the average monthly operating expenses is multiplied by 12 months to derive average annual operating expenses. Here, average annual revenues/sales and average annual operating expenses are simply termed as annual sales and expenses respectively. The profit/loss has been derived as the difference of annual sales and expenses. The concept of the annual profit and loss is close to that of Operating Surplus/Mixed Income in Gross Domestic Products (GDP).

SECTION II:

Tables on Establishment and Persons Engaged by Industry, Employment Structure and Local Level

* The final results are sorted out based on the new administrative areas as of 14 April 2018.

Table 1-1 Number of Establishments by Section of Industrial Classification, Size of Persons Engaged and Local Level.

District and Local Level	Section of NSIC ¹⁾				
	Total ²⁾				
	Size of Persons Engaged				
	Total	1 person	2 person	3 to 9 persons	10 persons or more
Province 2					
Total	117,670	49,702	41,391	22,902	3,675
Metropolitan City	8,811	3,223	2,865	2,276	447
Sub-Metropolitan City	12,962	4,296	4,836	3,240	590
Municipality	71,025	30,204	25,369	13,447	2,005
Rural Municipality	24,872	11,979	8,321	3,939	633
201 Saptari District					
Total	16,295	7,165	6,358	2,360	412
Municipality	11,208	4,840	4,458	1,636	274
Rural Municipality	5,087	2,325	1,900	724	138
202 Siraha District					
Total	13,137	4,878	4,890	2,999	370
Municipality	9,885	3,357	3,784	2,461	283
Rural Municipality	3,252	1,521	1,106	538	87
203 Dhanusa District					
Total	17,965	6,910	6,517	3,898	640
Sub-Metropolitan City	7,523	2,616	2,591	1,978	338
Municipality	8,003	3,291	3,036	1,448	228
Rural Municipality	2,439	1,003	890	472	74
204 Mahottari District					
Total	14,049	6,947	4,298	2,438	366
Municipality	11,071	5,257	3,438	2,072	304
Rural Municipality	2,978	1,690	860	366	62
205 Sarlahi District					
Total	15,260	8,143	4,443	2,277	397
Municipality	12,342	6,209	3,870	1,920	343
Rural Municipality	2,918	1,934	573	357	54
206 Rautahat District					
Total	12,790	5,039	4,577	2,757	417
Municipality	12,089	4,644	4,363	2,677	405
Rural Municipality	701	395	214	80	12

1) NSIC stands for Nepal Standard Industrial Classification.

2) Establishments which belong to Section O, T, or U of NSIC are not surveyed.

Table 1-1 Number of Establishments by Section of Industrial Classification, Size of Persons Engaged and Local Level.

District and Local Level	Section of NSIC ¹⁾				
	Total ²⁾				
	Size of Persons Engaged				
	Total	1 person	2 person	3 to 9 persons	10 persons or more
207 Bara District					
Total	12,449	4,209	5,093	2,654	493
Sub-Metropolitan City	5,439	1,680	2,245	1,262	252
Municipality	3,957	1,453	1,608	784	112
Rural Municipality	3,053	1,076	1,240	608	129
208 Parsa District					
Total	15,725	6,411	5,215	3,519	580
Metropolitan City	8,811	3,223	2,865	2,276	447
Municipality	2,470	1,153	812	449	56
Rural Municipality	4,444	2,035	1,538	794	77

1) NSIC stands for Nepal Standard Industrial Classification.

2) Establishments which belong to Section O, T, or U of NSIC are not surveyed.

Table 1-1 Number of Establishments by Section of Industrial Classification, Size of Persons Engaged and Local Level.

District and Local Level	Section of NSIC ¹⁾					
	Total ²⁾					
	Size of Persons Engaged					
	Total	1 person	2 person	3 to 9 persons	10 persons or more	
Saptari District	16,295	7,165	6,358	2,360		412
20101 SAPTAKOSHI MUNICIPALITY	936	403	413	98		22
20102 KANCHANRUP MUNICIPALITY	1,350	617	535	155		43
20103 AGMISAIR KRISHNA SABARAN RURAL MUNICIPALITY	769	419	253	74		23
20104 RUPANI RURAL MUNICIPALITY	552	173	266	93		20
20105 SHAMBHUNATH MUNICIPALITY	961	450	379	106		26
20106 KHADAK MUNICIPALITY	1,124	410	478	200		36
20107 SURUNGA MUNICIPALITY	1,253	604	445	177		27
20108 BALAN-BIHUL RURAL MUNICIPALITY	431	145	188	87		11
20109 BODE BARSAIN MUNICIPALITY	1,020	470	391	140		19
20110 DAKNESHWORI MUNICIPALITY	943	321	476	127		19
20111 RAJGADHA RURAL MUNICIPALITY	638	380	170	70		18
20112 BISHNUPUR RURAL MUNICIPALITY	403	119	199	77		8
20113 RAJBIRAJ MUNICIPALITY	2,469	1,136	898	372		63
20114 MAHADEWA RURAL MUNICIPALITY	593	269	260	54		10
20115 TIRAHUT RURAL MUNICIPALITY	614	341	197	65		11
20116 HANUMANNAGAR KANKALINI MUNICIPALITY	1,152	429	443	261		19
20117 TILATHI KOILADI RURAL MUNICIPALITY	561	228	203	111		19
20118 CHHINNAMASTA RURAL MUNICIPALITY	526	251	164	93		18
Siraha District	13,137	4,878	4,890	2,999		370
20201 LAHAN MUNICIPALITY	2,126	679	706	670		71
20202 DHANGADHIMAI MUNICIPALITY	931	314	403	188		26
20203 GOLBAZAR MUNICIPALITY	1,287	562	392	286		47
20204 MIRCHAIYA MUNICIPALITY	1,567	415	689	412		51
20205 KARJANHA MUNICIPALITY	549	224	222	93		10
20206 KALYANPUR MUNICIPALITY	797	245	372	170		10
20207 NARAHA RURAL MUNICIPALITY	389	181	128	68		12
20208 BISHNUPUR RURAL MUNICIPALITY	599	341	165	82		11
20209 ARNAMA RURAL MUNICIPALITY	244	64	135	37		8
20210 SUKHIPUR MUNICIPALITY	732	255	270	181		26
20211 LAXMIPUR PATARI RURAL MUNICIPALITY	474	178	192	85		19
20212 SAKHUWA NANKARKATTI RURAL MUNICIPALITY	177	88	47	32		10
20213 BHAGAWANPUR RURAL MUNICIPALITY	291	162	70	52		7
20214 NAWARAJPUR RURAL MUNICIPALITY	187	122	33	27		5
20215 BARIYARPATTI RURAL MUNICIPALITY	553	277	178	87		11
20216 AURAH I RURAL MUNICIPALITY	338	108	158	68		4
20217 SIRAHA MUNICIPALITY	1,896	663	730	461		42
Dhanusa District	17,965	6,910	6,517	3,898		640
20301 GANESHMAN CHARNATH MUNICIPALITY	572	127	311	118		16
20302 DHANUSHADHAM MUNICIPALITY	931	329	378	200		24
20303 MITHILA MUNICIPALITY	1,079	300	493	229		57
20304 BATESHWOR RURAL MUNICIPALITY	257	25	103	121		8
20305 CHHIRESHWORNATH MUNICIPALITY	1,255	394	522	299		40
20306 LAXMINIYA RURAL MUNICIPALITY	480	193	185	79		23
20307 MITHILA BIHARI MUNICIPALITY	574	197	237	119		21
20308 HANSAPUR MUNICIPALITY	539	249	214	67		9
20309 SABAILA MUNICIPALITY	630	352	192	73		13
20310 SHAHIDNAGAR MUNICIPALITY	842	476	264	89		13
20311 KAMALA MUNICIPALITY	508	202	179	120		7
20312 JANAK NANDINI RURAL MUNICIPALITY	437	263	132	28		14
20313 BIDEHA MUNICIPALITY	566	431	83	40		12
20314 AURAH I RURAL MUNICIPALITY	433	154	182	86		11
20315 JANAKPURDHAM SUB-METROPOLITAN CITY	7,523	2,616	2,591	1,978		338
20316 DHANAUJI RURAL MUNICIPALITY	623	260	226	124		13
20317 NAGARAIN MUNICIPALITY	507	234	163	94		16
20318 MUKHIYAPATTI MUSAHARMIYA RURAL MUNICIPALITY	209	108	62	34		5

1) NSIC stands for Nepal Standard Industrial Classification.

2) Establishments which belong to Section O, T, or U of NSIC are not surveyed.

Table 1-1 Number of Establishments by Section of Industrial Classification, Size of Persons Engaged and Local Level.

District and Local Level	Section of NSIC ¹⁾					
	Total ²⁾					
	Size of Persons Engaged					
	Total	1 person	2 person	3 to 9 persons	10 persons or more	
Mahottari District	14,049	6,947	4,298	2,438	366	
20401 BARDIBAS MUNICIPALITY	2,085	857	629	508	91	
20402 GAUSHALA MUNICIPALITY	1,275	436	513	281	45	
20403 SONAMA RURAL MUNICIPALITY	721	464	183	63	11	
20404 AURAH MUNICIPALITY	862	639	151	64	8	
20405 BHANGAHA MUNICIPALITY	782	294	327	147	14	
20406 LOHARPATTI MUNICIPALITY	969	501	286	167	15	
20407 BALAWA MUNICIPALITY	1,284	782	371	121	10	
20408 RAM GOPALPUR MUNICIPALITY	821	371	265	160	25	
20409 SAMSI RURAL MUNICIPALITY	681	406	188	74	13	
20410 MANARA SHISAWA MUNICIPALITY	844	433	214	178	19	
20411 EKADARA RURAL MUNICIPALITY	625	294	172	139	20	
20412 MAHOTTARI RURAL MUNICIPALITY	237	140	78	11	8	
20413 PIPARA RURAL MUNICIPALITY	714	386	239	79	10	
20414 MATIHANI MUNICIPALITY	756	369	236	131	20	
20415 JALESHWOR MUNICIPALITY	1,393	575	446	315	57	
Sarlahi District	15,260	8,143	4,443	2,277	397	
20501 LALBANDI MUNICIPALITY	2,025	861	747	340	77	
20502 HARIWAN MUNICIPALITY	1,428	494	543	327	64	
20503 BAGMATI MUNICIPALITY	829	252	358	179	40	
20504 BARAHATHAWA MUNICIPALITY	1,767	1,006	516	217	28	
20505 HARIPUR MUNICIPALITY	673	460	101	89	23	
20506 ISHWORPUR MUNICIPALITY	1,554	520	621	374	39	
20507 HARIPURWA MUNICIPALITY	435	205	165	55	10	
20508 PARSARURAL MUNICIPALITY	264	135	110	14	5	
20509 BRAHMAPURI RURAL MUNICIPALITY	348	256	47	34	11	
20510 CHANDRANAGAR RURAL MUNICIPALITY	460	294	84	74	8	
20511 KABILASHI MUNICIPALITY	528	356	109	46	17	
20512 CHAKRAGHATTA RURAL MUNICIPALITY	408	254	70	78	6	
20513 BASBARIYA RURAL MUNICIPALITY	325	244	27	46	8	
20514 DHANAKAUL RURAL MUNICIPALITY	282	175	61	41	5	
20515 RAMNAGAR RURAL MUNICIPALITY	290	158	99	29	4	
20516 BALARA MUNICIPALITY	621	400	137	72	12	
20517 GODAITA MUNICIPALITY	1,016	740	180	82	14	
20518 BISHNU RURAL MUNICIPALITY	341	277	35	26	3	
20519 KAUDENA RURAL MUNICIPALITY	200	141	40	15	4	
20520 MALANGAWA MUNICIPALITY	1,466	915	393	139	19	
Rautahat District	12,790	5,039	4,577	2,757	417	
20601 CHANDRAPUR MUNICIPALITY	2,865	1,001	1,088	676	100	
20602 GUJARA MUNICIPALITY	709	278	269	133	29	
20603 PHATUWA BIJAYAPUR MUNICIPALITY	603	262	213	102	26	
20604 KATAHARIYA MUNICIPALITY	711	166	334	184	27	
20605 BRINDABAN MUNICIPALITY	552	137	242	149	24	
20606 GADHIMAI MUNICIPALITY	433	110	175	139	9	
20607 MADHAV NARAYAN MUNICIPALITY	478	268	140	53	17	
20608 GARUDA MUNICIPALITY	1,489	473	519	449	48	
20609 DEWAHI GONAH MUNICIPALITY	271	144	83	40	4	
20610 MAULAPUR MUNICIPALITY	360	149	133	73	5	
20611 BOUDHIMAI MUNICIPALITY	586	325	163	82	16	
20612 PAROHA MUNICIPALITY	470	333	89	40	8	
20613 RAJPUR MUNICIPALITY	550	181	214	136	19	
20614 YAMUNAMAI RURAL MUNICIPALITY	366	218	112	32	4	
20615 DURGA BHAGAWATI RURAL MUNICIPALITY	335	177	102	48	8	
20616 RAJDEVI MUNICIPALITY	307	136	135	29	7	
20617 GAUR MUNICIPALITY	1,208	457	371	324	56	
20618 ISHANATH MUNICIPALITY	497	224	195	68	10	

1) NSIC stands for Nepal Standard Industrial Classification.

2) Establishments which belong to Section O, T, or U of NSIC are not surveyed.

Table 1-1 Number of Establishments by Section of Industrial Classification, Size of Persons Engaged and Local Level.

District and Local Level	Section of NSIC ¹⁾				
	Total ²⁾				
	Size of Persons Engaged				
	Total	1 person	2 person	3 to 9 persons	10 persons or more
Bara District	12,449	4,209	5,093	2,654	493
20701 NIJAGADH MUNICIPALITY	885	389	332	139	25
20702 KOLHABI MUNICIPALITY	703	206	295	170	32
20703 JITPUR SIMARA SUB-METROPOLITIAN CITY	3,105	929	1,295	735	146
20704 PARAWANIPUR RURAL MUNICIPALITY	523	176	195	97	55
20705 PRASAUNI RURAL MUNICIPALITY	308	115	129	42	22
20706 BISHRAMPUR RURAL MUNICIPALITY	414	63	259	82	10
20707 PHETA RURAL MUNICIPALITY	424	137	187	85	15
20708 KALAIYA SUB-METROPOLITIAN CITY	2,334	751	950	527	106
20709 KARAIYAMAI RURAL MUNICIPALITY	227	39	118	65	5
20710 BARAGADHI RURAL MUNICIPALITY	366	142	136	81	7
20711 AADARSHA KOTWAL RURAL MUNICIPALITY	331	163	111	52	5
20712 SIMROUNGADH MUNICIPALITY	875	347	376	143	9
20713 PACHARAUTA MUNICIPALITY	474	184	191	95	4
20714 MAHAGADHIMAI MUNICIPALITY	1,020	327	414	237	42
20715 DEVTAL RURAL MUNICIPALITY	154	51	57	43	3
20716 SUBARNA RURAL MUNICIPALITY	306	190	48	61	7
Parsa District	15,725	6,411	5,215	3,519	580
20801 THORI RURAL MUNICIPALITY	615	279	223	102	11
20802 JIRABHAWANI RURAL MUNICIPALITY	469	248	138	79	4
20803 JAGARNATHPUR RURAL MUNICIPALITY	390	163	164	56	7
20804 PATERWA SUGAULI RURAL MUNICIPALITY	386	164	157	61	4
20805 SAKHUWA PRASAUNI RURAL MUNICIPALITY	883	406	296	172	9
20806 PARSAGADHI MUNICIPALITY	870	332	355	161	22
20807 BIRGUNJ METROPOLITIAN CITY	8,811	3,223	2,865	2,276	447
20808 BAHUDARMAI MUNICIPALITY	686	311	214	138	23
20809 POKHARIYA MUNICIPALITY	914	510	243	150	11
20810 KALIKAMAI RURAL MUNICIPALITY	215	130	50	27	8
20811 DHOBINI RURAL MUNICIPALITY	257	98	72	78	9
20812 CHHIPAHARMAI RURAL MUNICIPALITY	408	149	182	71	6
20813 PAKAHA MAINPUR RURAL MUNICIPALITY	337	132	129	71	5
20814 BINDABASINI RURAL MUNICIPALITY	484	266	127	77	14

1) NSIC stands for Nepal Standard Industrial Classification.

2) Establishments which belong to Section O, T, or U of NSIC are not surveyed.

Table 1-1 Number of Establishments by Section of Industrial Classification, Size of Persons Engaged and Local Level.

District and Local Level	Section of NSIC ¹⁾				
	A				
	Agriculture, forestry and fishing ²⁾				
	Size of Persons Engaged				
	Total	1 person	2 person	3 to 9 persons	10 persons or more
Province 2					
Total	1,231	252	491	436	52
Metropolitan City	9	1	5	2	1
Sub-Metropolitan City	41	3	15	13	10
Municipality	832	165	336	300	31
Rural Municipality	349	83	135	121	10
201 Saptari District					
Total	180	40	80	53	7
Municipality	115	27	52	32	4
Rural Municipality	65	13	28	21	3
202 Siraha District					
Total	91	7	24	58	2
Municipality	67	5	18	42	2
Rural Municipality	24	2	6	16	0
203 Dhanusa District					
Total	58	6	25	24	3
Sub-Metropolitan City	12	2	5	4	1
Municipality	39	3	20	15	1
Rural Municipality	7	1	0	5	1
204 Mahottari District					
Total	176	36	77	58	5
Municipality	142	32	65	43	2
Rural Municipality	34	4	12	15	3
205 Sarlahi District					
Total	231	74	100	49	8
Municipality	158	37	75	38	8
Rural Municipality	73	37	25	11	0
206 Rautahat District					
Total	217	43	67	95	12
Municipality	216	43	66	95	12
Rural Municipality	1	0	1	0	0

1) NSIC stands for Nepal Standard Industrial Classification.

2) Registered establishments only.

Table 1-1 Number of Establishments by Section of Industrial Classification, Size of Persons Engaged and Local Level.

District and Local Level	Section of NSIC ¹⁾				
	A				
	Agriculture, forestry and fishing ²⁾				
	Size of Persons Engaged				
	Total	1 person	2 person	3 to 9 persons	10 persons or more
207 Bara District					
Total	152	24	75	41	12
Sub-Metropolitan City	29	1	10	9	9
Municipality	71	16	33	20	2
Rural Municipality	52	7	32	12	1
208 Parsa District					
Total	126	22	43	58	3
Metropolitan City	9	1	5	2	1
Municipality	24	2	7	15	0
Rural Municipality	93	19	31	41	2

1) NSIC stands for Nepal Standard Industrial Classification.

2) Registered establishments only.

Table 1-1 Number of Establishments by Section of Industrial Classification, Size of Persons Engaged and Local Level.

District and Local Level	Section of NSIC ¹⁾					
	A					
	Agriculture, forestry and fishing ²⁾					
	Size of Persons Engaged					
	Total	1 person	2 person	3 to 9 persons	10 persons or more	
Saptari District	180	40	80	53		7
20101 SAPTAKOSHI MUNICIPALITY	7	0	2	5		0
20102 KANCHANRUP MUNICIPALITY	22	14	5	3		0
20103 AGMISAIR KRISHNA SABARAN RURAL MUNICIPALITY	13	1	4	8		0
20104 RUPANI RURAL MUNICIPALITY	2	1	0	1		0
20105 SHAMBHUNATH MUNICIPALITY	23	5	7	9		2
20106 KHADAK MUNICIPALITY	4	0	3	0		1
20107 SURUNGA MUNICIPALITY	10	2	7	1		0
20108 BALAN-BIHUL RURAL MUNICIPALITY	4	0	2	2		0
20109 BODE BARSAIN MUNICIPALITY	20	1	12	7		0
20110 DAKNESHWORI MUNICIPALITY	14	1	10	3		0
20111 RAJGADHA RURAL MUNICIPALITY	8	1	5	2		0
20112 BISHNUPUR RURAL MUNICIPALITY	7	0	5	2		0
20113 RAJBIRAJ MUNICIPALITY	11	3	5	3		0
20114 MAHADEWA RURAL MUNICIPALITY	7	3	3	1		0
20115 TIRAHUT RURAL MUNICIPALITY	18	6	7	4		1
20116 HANUMANNAGAR KANKALINI MUNICIPALITY	4	1	1	1		1
20117 TILATHI KOILADI RURAL MUNICIPALITY	1	0	1	0		0
20118 CHHINNAMASTA RURAL MUNICIPALITY	5	1	1	1		2
Siraha District	91	7	24	58		2
20201 LAHAN MUNICIPALITY	9	0	1	8		0
20202 DHANGADHIMAI MUNICIPALITY	21	0	5	14		2
20203 GOLBAZAR MUNICIPALITY	13	3	5	5		0
20204 MIRCHAIYA MUNICIPALITY	6	0	4	2		0
20205 KARJANHA MUNICIPALITY	6	0	1	5		0
20206 KALYANPUR MUNICIPALITY	1	1	0	0		0
20207 NARAHA RURAL MUNICIPALITY	1	0	0	1		0
20208 BISHNUPUR RURAL MUNICIPALITY	3	1	2	0		0
20209 ARNAMA RURAL MUNICIPALITY	0	0	0	0		0
20210 SUKHIPUR MUNICIPALITY	6	0	1	5		0
20211 LAXMIPUR PATARI RURAL MUNICIPALITY	7	1	2	4		0
20212 SAKHUWA NANKARKATTI RURAL MUNICIPALITY	0	0	0	0		0
20213 BHAGAWANPUR RURAL MUNICIPALITY	1	0	0	1		0
20214 NAWARAJPUR RURAL MUNICIPALITY	0	0	0	0		0
20215 BARIYARPATTI RURAL MUNICIPALITY	4	0	1	3		0
20216 AURAH RURAL MUNICIPALITY	8	0	1	7		0
20217 SIRAHA MUNICIPALITY	5	1	1	3		0
Dhanusa District	58	6	25	24		3
20301 GANESHPAN CHARNATH MUNICIPALITY	4	0	3	1		0
20302 DHANUSHADHAM MUNICIPALITY	5	0	2	3		0
20303 MITHILA MUNICIPALITY	15	1	9	5		0
20304 BATESHWOR RURAL MUNICIPALITY	0	0	0	0		0
20305 CHHIRESHWORNATH MUNICIPALITY	5	1	1	2		1
20306 LAXMINIYA RURAL MUNICIPALITY	5	0	0	4		1
20307 MITHILA BIHARI MUNICIPALITY	2	0	0	2		0
20308 HANSAPUR MUNICIPALITY	1	0	1	0		0
20309 SABAILA MUNICIPALITY	0	0	0	0		0
20310 SHAHIDNAGAR MUNICIPALITY	2	0	1	1		0
20311 KAMALA MUNICIPALITY	0	0	0	0		0
20312 JANAK NANDINI RURAL MUNICIPALITY	0	0	0	0		0
20313 BIDEHA MUNICIPALITY	3	1	1	1		0
20314 AURAH RURAL MUNICIPALITY	0	0	0	0		0
20315 JANAKPURDHAM SUB-METROPOLITAN CITY	12	2	5	4		1
20316 DHANAUJI RURAL MUNICIPALITY	1	0	0	1		0
20317 NAGARAIN MUNICIPALITY	2	0	2	0		0
20318 MUKHIYAPATTI MUSAHARMIYA RURAL MUNICIPALITY	1	1	0	0		0

1) NSIC stands for Nepal Standard Industrial Classification.

2) Registered establishments only.

Table 1-1 Number of Establishments by Section of Industrial Classification, Size of Persons Engaged and Local Level.

District and Local Level	Section of NSIC ¹⁾					
	A					
	Agriculture, forestry and fishing ²⁾					
	Size of Persons Engaged					
	Total	1 person	2 person	3 to 9 persons	10 persons or more	
Mahottari District	176	36	77	58	5	
20401 BARDIBAS MUNICIPALITY	35	3	24	8	0	
20402 GAUSHALA MUNICIPALITY	35	6	16	13	0	
20403 SONAMA RURAL MUNICIPALITY	2	0	0	2	0	
20404 AURAH MUNICIPALITY	7	3	4	0	0	
20405 BHANGAHA MUNICIPALITY	9	2	6	0	1	
20406 LOHARPATTI MUNICIPALITY	1	0	1	0	0	
20407 BALAWA MUNICIPALITY	2	2	0	0	0	
20408 RAM GOPALPUR MUNICIPALITY	8	3	1	3	1	
20409 SAMSI RURAL MUNICIPALITY	2	0	1	1	0	
20410 MANARA SHISAWA MUNICIPALITY	39	11	10	18	0	
20411 EKADARA RURAL MUNICIPALITY	25	4	7	11	3	
20412 MAHOTTARI RURAL MUNICIPALITY	0	0	0	0	0	
20413 PIPARA RURAL MUNICIPALITY	5	0	4	1	0	
20414 MATIHANI MUNICIPALITY	0	0	0	0	0	
20415 JALESHWOR MUNICIPALITY	6	2	3	1	0	
Sarlahi District	231	74	100	49	8	
20501 LALBANDI MUNICIPALITY	23	2	5	14	2	
20502 HARIWAN MUNICIPALITY	8	0	7	0	1	
20503 BAGMATI MUNICIPALITY	31	0	14	14	3	
20504 BARAHATHAWA MUNICIPALITY	24	17	5	2	0	
20505 HARIPUR MUNICIPALITY	7	0	1	5	1	
20506 ISHWORPUR MUNICIPALITY	7	1	5	0	1	
20507 HARIPURWA MUNICIPALITY	0	0	0	0	0	
20508 PARSARURAL MUNICIPALITY	6	1	4	1	0	
20509 BRAHMAPURI RURAL MUNICIPALITY	14	10	4	0	0	
20510 CHANDRANAGAR RURAL MUNICIPALITY	25	13	8	4	0	
20511 KABILASHI MUNICIPALITY	6	4	2	0	0	
20512 CHAKRAGHATTA RURAL MUNICIPALITY	11	5	2	4	0	
20513 BASBARIYA RURAL MUNICIPALITY	5	4	1	0	0	
20514 DHANAKAUL RURAL MUNICIPALITY	1	0	0	1	0	
20515 RAMNAGAR RURAL MUNICIPALITY	10	4	6	0	0	
20516 BALARA MUNICIPALITY	41	11	28	2	0	
20517 GODAITA MUNICIPALITY	8	2	5	1	0	
20518 BISHNU RURAL MUNICIPALITY	1	0	0	1	0	
20519 KAUDENA RURAL MUNICIPALITY	0	0	0	0	0	
20520 MALANGAWA MUNICIPALITY	3	0	3	0	0	
Rautahat District	217	43	67	95	12	
20601 CHANDRAPUR MUNICIPALITY	49	6	16	21	6	
20602 GUJARA MUNICIPALITY	3	1	1	1	0	
20603 PHATUWA BIJAYAPUR MUNICIPALITY	15	8	5	1	1	
20604 KATAHARIYA MUNICIPALITY	66	5	17	42	2	
20605 BRINDABAN MUNICIPALITY	11	2	4	4	1	
20606 GADHIMAI MUNICIPALITY	0	0	0	0	0	
20607 MADHAV NARAYAN MUNICIPALITY	6	4	2	0	0	
20608 GARUDA MUNICIPALITY	23	1	8	13	1	
20609 DEWAHI GONAH MUNICIPALITY	0	0	0	0	0	
20610 MAULAPUR MUNICIPALITY	6	0	0	6	0	
20611 BOUDHIMAI MUNICIPALITY	5	0	1	4	0	
20612 PAROHA MUNICIPALITY	14	11	3	0	0	
20613 RAJPUR MUNICIPALITY	3	0	2	0	1	
20614 YAMUNAMAI RURAL MUNICIPALITY	1	0	1	0	0	
20615 DURGA BHAGAWATI RURAL MUNICIPALITY	0	0	0	0	0	
20616 RAJDEVI MUNICIPALITY	11	4	5	2	0	
20617 GAUR MUNICIPALITY	0	0	0	0	0	
20618 ISHANATH MUNICIPALITY	4	1	2	1	0	

1) NSIC stands for Nepal Standard Industrial Classification.

2) Registered establishments only.

Table 1-1 Number of Establishments by Section of Industrial Classification, Size of Persons Engaged and Local Level.

District and Local Level	Section of NSIC ¹⁾					
	A					
	Agriculture, forestry and fishing ²⁾					
	Size of Persons Engaged					
	Total	1 person	2 person	3 to 9 persons	10 persons or more	
Bara District	152	24	75	41	12	
20701 NIJAGADH MUNICIPALITY	11	6	2	1	2	
20702 KOLHABI MUNICIPALITY	1	0	0	1	0	
20703 JITPUR SIMARA SUB-METROPOLITIAN CITY	23	0	7	8	8	
20704 PARAWANIPUR RURAL MUNICIPALITY	5	1	1	2	1	
20705 PRASAUNI RURAL MUNICIPALITY	7	1	5	1	0	
20706 BISHRAMPUR RURAL MUNICIPALITY	9	3	3	3	0	
20707 PHETA RURAL MUNICIPALITY	16	2	13	1	0	
20708 KALAIYA SUB-METROPOLITIAN CITY	6	1	3	1	1	
20709 KARAIYAMAI RURAL MUNICIPALITY	3	0	1	2	0	
20710 BARAGADHI RURAL MUNICIPALITY	5	0	5	0	0	
20711 AADARSHA KOTWAL RURAL MUNICIPALITY	0	0	0	0	0	
20712 SIMROUNGADH MUNICIPALITY	44	9	24	11	0	
20713 PACHARAUTA MUNICIPALITY	13	0	6	7	0	
20714 MAHAGADHIMAI MUNICIPALITY	2	1	1	0	0	
20715 DEVTAL RURAL MUNICIPALITY	4	0	2	2	0	
20716 SUBARNA RURAL MUNICIPALITY	3	0	2	1	0	
Parsa District	126	22	43	58	3	
20801 THORI RURAL MUNICIPALITY	14	9	2	3	0	
20802 JIRABHAWANI RURAL MUNICIPALITY	1	0	0	1	0	
20803 JAGARNATHPUR RURAL MUNICIPALITY	6	0	3	2	1	
20804 PATERWA SUGAULI RURAL MUNICIPALITY	0	0	0	0	0	
20805 SAKHUWA PRASAUNI RURAL MUNICIPALITY	12	0	3	9	0	
20806 PARSAGADHI MUNICIPALITY	7	0	3	4	0	
20807 BIRGUNJ METROPOLITIAN CITY	9	1	5	2	1	
20808 BAHUDARMAI MUNICIPALITY	14	2	2	10	0	
20809 POKHARIYA MUNICIPALITY	3	0	2	1	0	
20810 KALIKAMAI RURAL MUNICIPALITY	16	2	10	4	0	
20811 DHOBINI RURAL MUNICIPALITY	10	1	2	7	0	
20812 CHHIPAHARMAI RURAL MUNICIPALITY	2	0	2	0	0	
20813 PAKAHA MAINPUR RURAL MUNICIPALITY	15	2	3	10	0	
20814 BINDABASINI RURAL MUNICIPALITY	17	5	6	5	1	

1) NSIC stands for Nepal Standard Industrial Classification.

2) Registered establishments only.

Table 1-1 Number of Establishments by Section of Industrial Classification, Size of Persons Engaged and Local Level.

District and Local Level	Section of NSIC ¹⁾				
	C				
	Manufacturing				
	Size of Persons Engaged				
	Total	1 person	2 person	3 to 9 persons	10 persons or more
Province 2					
Total	12,654	3,980	3,835	4,196	643
Metropolitan City	998	213	244	455	86
Sub-Metropolitan City	1,366	323	351	585	107
Municipality	7,596	2,470	2,352	2,446	328
Rural Municipality	2,694	974	888	710	122
201 Saptari District					
Total	1,923	679	698	483	63
Municipality	1,330	451	473	354	52
Rural Municipality	593	228	225	129	11
202 Siraha District					
Total	1,343	431	397	462	53
Municipality	944	276	276	354	38
Rural Municipality	399	155	121	108	15
203 Dhanusa District					
Total	2,057	629	562	766	100
Sub-Metropolitan City	860	210	213	392	45
Municipality	917	323	267	286	41
Rural Municipality	280	96	82	88	14
204 Mahottari District					
Total	1,275	422	377	434	42
Municipality	1,048	340	296	373	39
Rural Municipality	227	82	81	61	3
205 Sarlahi District					
Total	1,739	742	479	463	55
Municipality	1,351	544	375	379	53
Rural Municipality	388	198	104	84	2
206 Rautahat District					
Total	1,446	398	473	497	78
Municipality	1,384	380	447	482	75
Rural Municipality	62	18	26	15	3

1) NSIC stands for Nepal Standard Industrial Classification.

Table 1-1 Number of Establishments by Section of Industrial Classification, Size of Persons Engaged and Local Level.

District and Local Level	Section of NSIC ¹⁾				
	C				
	Manufacturing				
	Size of Persons Engaged				
	Total	1 person	2 person	3 to 9 persons	10 persons or more
207 Bara District					
Total	1,225	284	373	430	138
Sub-Metropolitan City	506	113	138	193	62
Municipality	367	92	123	133	19
Rural Municipality	352	79	112	104	57
208 Parsa District					
Total	1,646	395	476	661	114
Metropolitan City	998	213	244	455	86
Municipality	255	64	95	85	11
Rural Municipality	393	118	137	121	17

1) NSIC stands for Nepal Standard Industrial Classification.

Table 1-1 Number of Establishments by Section of Industrial Classification, Size of Persons Engaged and Local Level.

District and Local Level	Section of NSIC ¹⁾					
	C					
	Manufacturing					
	Size of Persons Engaged					
	Total	1 person	2 person	3 to 9 persons	10 persons or more	
Saptari District	1,923	679	698	483	63	
20101 SAPTAKOSHI MUNICIPALITY	79	34	24	20	1	
20102 KANCHANRUP MUNICIPALITY	168	75	49	39	5	
20103 AGMISAIR KRISHNA SABARAN RURAL MUNICIPALITY	73	31	28	14	0	
20104 RUPANI RURAL MUNICIPALITY	61	20	20	13	8	
20105 SHAMBHUNATH MUNICIPALITY	115	44	43	24	4	
20106 KHADAK MUNICIPALITY	155	46	56	44	9	
20107 SURUNGA MUNICIPALITY	149	53	43	41	12	
20108 BALAN-BIHUL RURAL MUNICIPALITY	55	17	19	19	0	
20109 BODE BARSAIN MUNICIPALITY	153	50	65	35	3	
20110 DAKNESHWORI MUNICIPALITY	116	34	53	24	5	
20111 RAJGADHA RURAL MUNICIPALITY	93	60	15	16	2	
20112 BISHNUPUR RURAL MUNICIPALITY	57	9	26	22	0	
20113 RAJBIRAJ MUNICIPALITY	257	71	86	88	12	
20114 MAHADEWA RURAL MUNICIPALITY	103	34	62	7	0	
20115 TIRAHUT RURAL MUNICIPALITY	35	14	14	7	0	
20116 HANUMANNAGAR KANKALINI MUNICIPALITY	138	44	54	39	1	
20117 TILATHI KOILADI RURAL MUNICIPALITY	59	22	24	13	0	
20118 CHHINNAMASTA RURAL MUNICIPALITY	57	21	17	18	1	
Siraha District	1,343	431	397	462	53	
20201 LAHAN MUNICIPALITY	199	63	55	77	4	
20202 DHANGADHIMAI MUNICIPALITY	104	36	29	37	2	
20203 GOLBAZAR MUNICIPALITY	98	21	24	38	15	
20204 MIRCHAIYA MUNICIPALITY	124	29	36	55	4	
20205 KARJANHA MUNICIPALITY	59	22	15	20	2	
20206 KALYANPUR MUNICIPALITY	73	22	28	23	0	
20207 NARAHA RURAL MUNICIPALITY	44	19	9	12	4	
20208 BISHNUPUR RURAL MUNICIPALITY	80	39	13	28	0	
20209 ARNAMA RURAL MUNICIPALITY	40	13	17	8	2	
20210 SUKHIPUR MUNICIPALITY	87	29	24	26	8	
20211 LAXMIPUR PATARI RURAL MUNICIPALITY	60	18	19	19	4	
20212 SAKHUWA NANKARKATTI RURAL MUNICIPALITY	19	16	1	1	1	
20213 BHAGAWANPUR RURAL MUNICIPALITY	33	16	10	7	0	
20214 NAWARAJPUR RURAL MUNICIPALITY	24	11	10	3	0	
20215 BARIYARPATTI RURAL MUNICIPALITY	61	12	23	24	2	
20216 AURAH I RURAL MUNICIPALITY	38	11	19	6	2	
20217 SIRAHA MUNICIPALITY	200	54	65	78	3	
Dhanusa District	2,057	629	562	766	100	
20301 GANESHPUR CHARNATH MUNICIPALITY	58	8	31	19	0	
20302 DHANUSHADHAM MUNICIPALITY	105	26	40	36	3	
20303 MITHILA MUNICIPALITY	79	19	23	28	9	
20304 BATESHWOR RURAL MUNICIPALITY	35	2	11	20	2	
20305 CHHIRESHWORNATH MUNICIPALITY	152	28	30	80	14	
20306 LAXMINIYA RURAL MUNICIPALITY	47	14	14	11	8	
20307 MITHILA BIHARI MUNICIPALITY	80	26	23	22	9	
20308 HANSAPUR MUNICIPALITY	63	23	23	14	3	
20309 SABAILA MUNICIPALITY	56	22	13	20	1	
20310 SHAHIDNAGAR MUNICIPALITY	124	61	41	21	1	
20311 KAMALA MUNICIPALITY	53	26	14	13	0	
20312 JANAK NANDINI RURAL MUNICIPALITY	41	19	16	5	1	
20313 BIDEHA MUNICIPALITY	90	67	12	11	0	
20314 AURAH I RURAL MUNICIPALITY	58	16	22	19	1	
20315 JANAKPURDHAM SUB-METROPOLITAN CITY	860	210	213	392	45	
20316 DHANAUJI RURAL MUNICIPALITY	63	18	17	26	2	
20317 NAGARAIN MUNICIPALITY	57	17	17	22	1	
20318 MUKHIYAPATTI MUSAHARMIYA RURAL MUNICIPALITY	36	27	2	7	0	

1) NSIC stands for Nepal Standard Industrial Classification.

Table 1-1 Number of Establishments by Section of Industrial Classification, Size of Persons Engaged and Local Level.

District and Local Level	Section of NSIC ¹⁾					
	C					
	Manufacturing					
	Size of Persons Engaged					
	Total	1 person	2 person	3 to 9 persons	10 persons or more	
Mahottari District	1,275	422	377	434		42
20401 BARDIBAS MUNICIPALITY	157	35	52	63		7
20402 GAUSHALA MUNICIPALITY	173	43	43	75		12
20403 SONAMA RURAL MUNICIPALITY	33	15	7	10		1
20404 AURAH MUNICIPALITY	40	12	9	19		0
20405 BHANGAHA MUNICIPALITY	73	26	22	23		2
20406 LOHARPATTI MUNICIPALITY	109	55	25	29		0
20407 BALAWA MUNICIPALITY	86	32	24	30		0
20408 RAM GOPALPUR MUNICIPALITY	97	27	26	34		10
20409 SAMSI RURAL MUNICIPALITY	64	25	18	20		1
20410 MANARA SHISAWA MUNICIPALITY	107	56	24	25		2
20411 EKADARA RURAL MUNICIPALITY	53	14	21	17		1
20412 MAHOTTARI RURAL MUNICIPALITY	23	11	12	0		0
20413 PIPARA RURAL MUNICIPALITY	54	17	23	14		0
20414 MATIHANI MUNICIPALITY	70	17	25	26		2
20415 JALESHWOR MUNICIPALITY	136	37	46	49		4
Sarlahi District	1,739	742	479	463		55
20501 LALBANDI MUNICIPALITY	223	83	69	63		8
20502 HARIWAN MUNICIPALITY	159	36	37	71		15
20503 BAGMATI MUNICIPALITY	82	26	32	23		1
20504 BARAHATHAWA MUNICIPALITY	184	76	60	47		1
20505 HARIPUR MUNICIPALITY	70	35	17	8		10
20506 ISHWORPUR MUNICIPALITY	176	43	51	77		5
20507 HARIPURWA MUNICIPALITY	54	21	14	16		3
20508 PARSARURAL MUNICIPALITY	45	22	19	4		0
20509 BRAHMAPURI RURAL MUNICIPALITY	28	19	4	5		0
20510 CHANDRANAGAR RURAL MUNICIPALITY	74	37	13	23		1
20511 KABILASHI MUNICIPALITY	72	50	13	6		3
20512 CHAKRAGHATTA RURAL MUNICIPALITY	58	23	12	22		1
20513 BASBARIYA RURAL MUNICIPALITY	44	31	7	6		0
20514 DHANAKAUL RURAL MUNICIPALITY	26	10	9	7		0
20515 RAMNAGAR RURAL MUNICIPALITY	47	17	20	10		0
20516 BALARA MUNICIPALITY	85	48	17	17		3
20517 GODAITA MUNICIPALITY	97	53	24	19		1
20518 BISHNU RURAL MUNICIPALITY	54	34	15	5		0
20519 KAUDENA RURAL MUNICIPALITY	12	5	5	2		0
20520 MALANGAWA MUNICIPALITY	149	73	41	32		3
Rautahat District	1,446	398	473	497		78
20601 CHANDRAPUR MUNICIPALITY	293	57	95	128		13
20602 GUJARA MUNICIPALITY	66	14	25	19		8
20603 PHATUWA BIJAYAPUR MUNICIPALITY	48	14	15	19		0
20604 KATAHARIYA MUNICIPALITY	94	18	43	23		10
20605 BRINDABAN MUNICIPALITY	102	14	27	47		14
20606 GADHIMAI MUNICIPALITY	56	7	24	24		1
20607 MADHAV NARAYAN MUNICIPALITY	78	38	21	8		11
20608 GARUDA MUNICIPALITY	174	49	46	70		9
20609 DEWAHI GONAH MUNICIPALITY	20	8	4	8		0
20610 MAULAPUR MUNICIPALITY	42	13	13	16		0
20611 BOUDHIMAI MUNICIPALITY	67	26	21	16		4
20612 PAROHA MUNICIPALITY	56	38	5	13		0
20613 RAJPUR MUNICIPALITY	80	20	26	32		2
20614 YAMUNAMAI RURAL MUNICIPALITY	40	12	14	12		2
20615 DURGA BHAGAWATI RURAL MUNICIPALITY	22	6	12	3		1
20616 RAJDEVI MUNICIPALITY	33	17	14	2		0
20617 GAUR MUNICIPALITY	115	24	35	54		2
20618 ISHANATH MUNICIPALITY	60	23	33	3		1

1) NSIC stands for Nepal Standard Industrial Classification.

Table 1-1 Number of Establishments by Section of Industrial Classification, Size of Persons Engaged and Local Level.

District and Local Level	Section of NSIC ¹⁾					
	C					
	Manufacturing					
	Size of Persons Engaged					
	Total	1 person	2 person	3 to 9 persons	10 persons or more	
Bara District	1,225	284	373	430	138	
20701 NIJAGADH MUNICIPALITY	75	29	25	21	0	
20702 KOLHABI MUNICIPALITY	66	11	19	28	8	
20703 JITPUR SIMARA SUB-METROPOLITIAN CITY	278	54	77	101	46	
20704 PARAWANIPUR RURAL MUNICIPALITY	89	22	18	21	28	
20705 PRASAUNI RURAL MUNICIPALITY	32	5	9	7	11	
20706 BISHRAMPUR RURAL MUNICIPALITY	47	9	24	10	4	
20707 PHETA RURAL MUNICIPALITY	59	9	20	20	10	
20708 KALAIYA SUB-METROPOLITIAN CITY	228	59	61	92	16	
20709 KARAIYAMAI RURAL MUNICIPALITY	2	0	2	0	0	
20710 BARAGADHI RURAL MUNICIPALITY	47	10	16	18	3	
20711 AADARSHA KOTWAL RURAL MUNICIPALITY	22	6	10	6	0	
20712 SIMROUNGADH MUNICIPALITY	82	19	38	25	0	
20713 PACHARAUTA MUNICIPALITY	30	7	11	11	1	
20714 MAHAGADHIMAI MUNICIPALITY	114	26	30	48	10	
20715 DEVTAL RURAL MUNICIPALITY	13	3	1	8	1	
20716 SUBARNA RURAL MUNICIPALITY	41	15	12	14	0	
Parsa District	1,646	395	476	661	114	
20801 THORI RURAL MUNICIPALITY	68	27	28	12	1	
20802 JIRABHAWANI RURAL MUNICIPALITY	52	21	15	16	0	
20803 JAGARNATHPUR RURAL MUNICIPALITY	41	13	15	9	4	
20804 PATERWA SUGAULI RURAL MUNICIPALITY	40	9	18	13	0	
20805 SAKHUWA PRASAUNI RURAL MUNICIPALITY	64	13	17	33	1	
20806 PARSAGADHI MUNICIPALITY	89	17	36	32	4	
20807 BIRGUNJ METROPOLITIAN CITY	998	213	244	455	86	
20808 BAHUDARMAI MUNICIPALITY	78	18	28	29	3	
20809 POKHARIYA MUNICIPALITY	88	29	31	24	4	
20810 KALIKAMAI RURAL MUNICIPALITY	11	4	4	3	0	
20811 DHOBINI RURAL MUNICIPALITY	20	2	8	8	2	
20812 CHHIPAHARMAI RURAL MUNICIPALITY	38	10	18	10	0	
20813 PAKAHA MAINPUR RURAL MUNICIPALITY	23	4	6	11	2	
20814 BINDABASINI RURAL MUNICIPALITY	36	15	8	6	7	

1) NSIC stands for Nepal Standard Industrial Classification.

Table 1-1 Number of Establishments by Section of Industrial Classification, Size of Persons Engaged and Local Level.

District and Local Level	Section of NSIC ¹⁾				
	B+D+E+F				
	Mining, Electricity, gas, Water supply & Construction				
	Size of Persons Engaged				
	Total	1 person	2 person	3 to 9 persons	10 persons or more
Province 2					
Total	342	94	58	140	50
Metropolitan City	58	9	14	33	2
Sub-Metropolitan City	39	7	9	13	10
Municipality	217	72	29	80	36
Rural Municipality	28	6	6	14	2
201 Saptari District					
Total	53	23	5	20	5
Municipality	48	23	4	16	5
Rural Municipality	5	0	1	4	0
202 Siraha District					
Total	24	7	0	14	3
Municipality	19	5	0	11	3
Rural Municipality	5	2	0	3	0
203 Dhanusa District					
Total	45	10	7	17	11
Sub-Metropolitan City	18	4	4	5	5
Municipality	24	6	3	10	5
Rural Municipality	3	0	0	2	1
204 Mahottari District					
Total	37	10	9	8	10
Municipality	36	10	9	7	10
Rural Municipality	1	0	0	1	0
205 Sarlahi District					
Total	18	4	1	11	2
Municipality	17	4	0	11	2
Rural Municipality	1	0	1	0	0
206 Rautahat District					
Total	58	14	14	23	7
Municipality	56	14	12	23	7
Rural Municipality	2	0	2	0	0

1) NSIC stands for Nepal Standard Industrial Classification.

Table 1-1 Number of Establishments by Section of Industrial Classification, Size of Persons Engaged and Local Level.

District and Local Level	Section of NSIC ¹⁾				
	B+D+E+F				
	Mining, Electricity, gas, Water supply & Construction				
	Size of Persons Engaged				
	Total	1 person	2 person	3 to 9 persons	10 persons or more
207 Bara District					
Total	27	4	6	11	6
Sub-Metropolitan City	21	3	5	8	5
Municipality	4	1	1	1	1
Rural Municipality	2	0	0	2	0
208 Parsa District					
Total	80	22	16	36	6
Metropolitan City	58	9	14	33	2
Municipality	13	9	0	1	3
Rural Municipality	9	4	2	2	1

1) NSIC stands for Nepal Standard Industrial Classification.

Table 1-1 Number of Establishments by Section of Industrial Classification, Size of Persons Engaged and Local Level.

District and Local Level	Section of NSIC ¹⁾					
	B+D+E+F					
	Mining, Electricity, gas, Water supply & Construction					
	Size of Persons Engaged					
	Total	1 person	2 person	3 to 9 persons	10 persons or more	
Saptari District	53	23	5	20	5	
20101 SAPTAKOSHI MUNICIPALITY	1	1	0	0	0	
20102 KANCHANRUP MUNICIPALITY	3	1	1	0	1	
20103 AGMISAIR KRISHNA SABARAN RURAL MUNICIPALITY	1	0	0	1	0	
20104 RUPANI RURAL MUNICIPALITY	0	0	0	0	0	
20105 SHAMBHUNATH MUNICIPALITY	2	1	0	1	0	
20106 KHADAK MUNICIPALITY	6	0	1	4	1	
20107 SURUNGA MUNICIPALITY	0	0	0	0	0	
20108 BALAN-BIHUL RURAL MUNICIPALITY	0	0	0	0	0	
20109 BODE BARSAIN MUNICIPALITY	23	19	2	2	0	
20110 DAKNESHWORI MUNICIPALITY	0	0	0	0	0	
20111 RAJGADHA RURAL MUNICIPALITY	1	0	0	1	0	
20112 BISHNUPUR RURAL MUNICIPALITY	0	0	0	0	0	
20113 RAJBIRAJ MUNICIPALITY	3	1	0	1	1	
20114 MAHADEWA RURAL MUNICIPALITY	0	0	0	0	0	
20115 TIRAHUT RURAL MUNICIPALITY	0	0	0	0	0	
20116 HANUMANNAGAR KANKALINI MUNICIPALITY	10	0	0	8	2	
20117 TILATHI KOILADI RURAL MUNICIPALITY	1	0	0	1	0	
20118 CHHINNAMASTA RURAL MUNICIPALITY	2	0	1	1	0	
Siraha District	24	7	0	14	3	
20201 LAHAN MUNICIPALITY	2	2	0	0	0	
20202 DHANGADHIMAI MUNICIPALITY	5	1	0	4	0	
20203 GOLBAZAR MUNICIPALITY	1	1	0	0	0	
20204 MIRCHAIYA MUNICIPALITY	7	1	0	4	2	
20205 KARJANHA MUNICIPALITY	1	0	0	1	0	
20206 KALYANPUR MUNICIPALITY	0	0	0	0	0	
20207 NARAHA RURAL MUNICIPALITY	2	1	0	1	0	
20208 BISHNUPUR RURAL MUNICIPALITY	2	1	0	1	0	
20209 ARNAMA RURAL MUNICIPALITY	0	0	0	0	0	
20210 SUKHIPUR MUNICIPALITY	0	0	0	0	0	
20211 LAXMIPUR PATARI RURAL MUNICIPALITY	0	0	0	0	0	
20212 SAKHUWA NANKARKATTI RURAL MUNICIPALITY	0	0	0	0	0	
20213 BHAGAWANPUR RURAL MUNICIPALITY	1	0	0	1	0	
20214 NAWARAJPUR RURAL MUNICIPALITY	0	0	0	0	0	
20215 BARIYARPATTI RURAL MUNICIPALITY	0	0	0	0	0	
20216 AURAH I RURAL MUNICIPALITY	0	0	0	0	0	
20217 SIRAHA MUNICIPALITY	3	0	0	2	1	
Dhanusa District	45	10	7	17	11	
20301 GANESHPUR CHARNATH MUNICIPALITY	2	0	1	1	0	
20302 DHANUSHADHAM MUNICIPALITY	10	3	1	5	1	
20303 MITHILA MUNICIPALITY	5	2	0	1	2	
20304 BATESHWOR RURAL MUNICIPALITY	0	0	0	0	0	
20305 CHHIRESHWORNATH MUNICIPALITY	4	0	0	2	2	
20306 LAXMINIYA RURAL MUNICIPALITY	0	0	0	0	0	
20307 MITHILA BIHARI MUNICIPALITY	0	0	0	0	0	
20308 HANSAPUR MUNICIPALITY	1	1	0	0	0	
20309 SABAILA MUNICIPALITY	1	0	1	0	0	
20310 SHAHIDNAGAR MUNICIPALITY	1	0	0	1	0	
20311 KAMALA MUNICIPALITY	0	0	0	0	0	
20312 JANAK NANDINI RURAL MUNICIPALITY	0	0	0	0	0	
20313 BIDEHA MUNICIPALITY	0	0	0	0	0	
20314 AURAH I RURAL MUNICIPALITY	3	0	0	2	1	
20315 JANAKPURDHAM SUB-METROPOLITAN CITY	18	4	4	5	5	
20316 DHANAUJI RURAL MUNICIPALITY	0	0	0	0	0	
20317 NAGARAIN MUNICIPALITY	0	0	0	0	0	
20318 MUKHIYAPATTI MUSAHARMIYA RURAL MUNICIPALITY	0	0	0	0	0	

1) NSIC stands for Nepal Standard Industrial Classification.

Table 1-1 Number of Establishments by Section of Industrial Classification, Size of Persons Engaged and Local Level.

District and Local Level	Section of NSIC ¹⁾					
	B+D+E+F					
	Mining, Electricity, gas, Water supply & Construction					
	Size of Persons Engaged					
	Total	1 person	2 person	3 to 9 persons	10 persons or more	
Mahottari District	37	10	9	8	10	
20401 BARDIBAS MUNICIPALITY	31	8	8	7	8	
20402 GAUSHALA MUNICIPALITY	1	0	0	0	1	
20403 SONAMA RURAL MUNICIPALITY	0	0	0	0	0	
20404 AURAH MUNICIPALITY	0	0	0	0	0	
20405 BHANGAHA MUNICIPALITY	0	0	0	0	0	
20406 LOHARPATTI MUNICIPALITY	0	0	0	0	0	
20407 BALAWA MUNICIPALITY	0	0	0	0	0	
20408 RAM GOPALPUR MUNICIPALITY	1	1	0	0	0	
20409 SAMSI RURAL MUNICIPALITY	0	0	0	0	0	
20410 MANARA SHISAWA MUNICIPALITY	1	1	0	0	0	
20411 EKADARA RURAL MUNICIPALITY	1	0	0	1	0	
20412 MAHOTTARI RURAL MUNICIPALITY	0	0	0	0	0	
20413 PIPARA RURAL MUNICIPALITY	0	0	0	0	0	
20414 MATIHANI MUNICIPALITY	0	0	0	0	0	
20415 JALESHWOR MUNICIPALITY	2	0	1	0	1	
Sarlahi District	18	4	1	11	2	
20501 LALBANDI MUNICIPALITY	4	1	0	2	1	
20502 HARIWAN MUNICIPALITY	1	0	0	1	0	
20503 BAGMATI MUNICIPALITY	6	2	0	4	0	
20504 BARAHATHAWA MUNICIPALITY	2	0	0	2	0	
20505 HARIPUR MUNICIPALITY	0	0	0	0	0	
20506 ISHWORPUR MUNICIPALITY	1	0	0	0	1	
20507 HARIPURWA MUNICIPALITY	0	0	0	0	0	
20508 PARSARURAL MUNICIPALITY	0	0	0	0	0	
20509 BRAHMAPURI RURAL MUNICIPALITY	1	0	1	0	0	
20510 CHANDRANAGAR RURAL MUNICIPALITY	0	0	0	0	0	
20511 KABILASHI MUNICIPALITY	0	0	0	0	0	
20512 CHAKRAGHATTA RURAL MUNICIPALITY	0	0	0	0	0	
20513 BASBARIYA RURAL MUNICIPALITY	0	0	0	0	0	
20514 DHANAKAUL RURAL MUNICIPALITY	0	0	0	0	0	
20515 RAMNAGAR RURAL MUNICIPALITY	0	0	0	0	0	
20516 BALARA MUNICIPALITY	1	0	0	1	0	
20517 GODAITA MUNICIPALITY	1	1	0	0	0	
20518 BISHNU RURAL MUNICIPALITY	0	0	0	0	0	
20519 KAUDENA RURAL MUNICIPALITY	0	0	0	0	0	
20520 MALANGAWA MUNICIPALITY	1	0	0	1	0	
Rautahat District	58	14	14	23	7	
20601 CHANDRAPUR MUNICIPALITY	24	4	6	10	4	
20602 GUJARA MUNICIPALITY	7	1	1	5	0	
20603 PHATUWA BIJAYAPUR MUNICIPALITY	0	0	0	0	0	
20604 KATAHARIYA MUNICIPALITY	2	0	0	2	0	
20605 BRINDABAN MUNICIPALITY	1	1	0	0	0	
20606 GADHIMAI MUNICIPALITY	0	0	0	0	0	
20607 MADHAV NARAYAN MUNICIPALITY	0	0	0	0	0	
20608 GARUDA MUNICIPALITY	10	3	1	4	2	
20609 DEWAHI GONAH MUNICIPALITY	0	0	0	0	0	
20610 MAULAPUR MUNICIPALITY	2	1	1	0	0	
20611 BOUDHIMAI MUNICIPALITY	3	0	2	1	0	
20612 PAROHA MUNICIPALITY	4	2	0	1	1	
20613 RAJPUR MUNICIPALITY	1	1	0	0	0	
20614 YAMUNAMAI RURAL MUNICIPALITY	1	0	1	0	0	
20615 DURGA BHAGAWATI RURAL MUNICIPALITY	1	0	1	0	0	
20616 RAJDEVI MUNICIPALITY	0	0	0	0	0	
20617 GAUR MUNICIPALITY	2	1	1	0	0	
20618 ISHANATH MUNICIPALITY	0	0	0	0	0	

1) NSIC stands for Nepal Standard Industrial Classification.

Table 1-1 Number of Establishments by Section of Industrial Classification, Size of Persons Engaged and Local Level.

District and Local Level	Section of NSIC ¹⁾					
	B+D+E+F					
	Mining, Electricity, gas, Water supply & Construction					
	Size of Persons Engaged					
	Total	1 person	2 person	3 to 9 persons	10 persons or more	
Bara District	27	4	6	11	6	
20701 NIJAGADH MUNICIPALITY	0	0	0	0	0	0
20702 KOLHABI MUNICIPALITY	1	0	1	0	0	0
20703 JITPUR SIMARA SUB-METROPOLITIAN CITY	11	1	4	4	2	0
20704 PARAWANIPUR RURAL MUNICIPALITY	1	0	0	1	0	0
20705 PRASAUNI RURAL MUNICIPALITY	0	0	0	0	0	0
20706 BISHRAMPUR RURAL MUNICIPALITY	0	0	0	0	0	0
20707 PHETA RURAL MUNICIPALITY	1	0	0	1	0	0
20708 KALAIYA SUB-METROPOLITIAN CITY	10	2	1	4	3	0
20709 KARAIYAMAI RURAL MUNICIPALITY	0	0	0	0	0	0
20710 BARAGADHI RURAL MUNICIPALITY	0	0	0	0	0	0
20711 AADARSHA KOTWAL RURAL MUNICIPALITY	0	0	0	0	0	0
20712 SIMROUNGADH MUNICIPALITY	3	1	0	1	1	0
20713 PACHARAUTA MUNICIPALITY	0	0	0	0	0	0
20714 MAHAGADHIMAI MUNICIPALITY	0	0	0	0	0	0
20715 DEVTAL RURAL MUNICIPALITY	0	0	0	0	0	0
20716 SUBARNA RURAL MUNICIPALITY	0	0	0	0	0	0
Parsa District	80	22	16	36	6	
20801 THORI RURAL MUNICIPALITY	5	4	1	0	0	0
20802 JIRABHAWANI RURAL MUNICIPALITY	0	0	0	0	0	0
20803 JAGARNATHPUR RURAL MUNICIPALITY	1	0	0	1	0	0
20804 PATERWA SUGAULI RURAL MUNICIPALITY	0	0	0	0	0	0
20805 SAKHUWA PRASAUNI RURAL MUNICIPALITY	0	0	0	0	0	0
20806 PARSAGADHI MUNICIPALITY	11	8	0	0	3	0
20807 BIRGUNJ METROPOLITIAN CITY	58	9	14	33	2	0
20808 BAHUDARMAI MUNICIPALITY	0	0	0	0	0	0
20809 POKHARIYA MUNICIPALITY	2	1	0	1	0	0
20810 KALIKAMAI RURAL MUNICIPALITY	1	0	0	1	0	0
20811 DHOBINI RURAL MUNICIPALITY	2	0	1	0	1	0
20812 CHHIPAHARMAI RURAL MUNICIPALITY	0	0	0	0	0	0
20813 PAKAHA MAINPUR RURAL MUNICIPALITY	0	0	0	0	0	0
20814 BINDABASINI RURAL MUNICIPALITY	0	0	0	0	0	0

1) NSIC stands for Nepal Standard Industrial Classification.

Table 1-1 Number of Establishments by Section of Industrial Classification, Size of Persons Engaged and Local Level.

District and Local Level	Section of NSIC ¹⁾				
	G				
	Wholesale and retail trade				
	Size of Persons Engaged				
	Total	1 person	2 person	3 to 9 persons	10 persons or more
Province 2					
Total	74,222	34,911	29,018	10,032	261
Metropolitan City	5,266	2,147	1,901	1,136	82
Sub-Metropolitan City	7,724	2,725	3,355	1,580	64
Municipality	45,413	21,532	17,884	5,896	101
Rural Municipality	15,819	8,507	5,878	1,420	14
201 Saptari District					
Total	9,633	4,264	4,493	864	12
Municipality	6,660	2,913	3,149	592	6
Rural Municipality	2,973	1,351	1,344	272	6
202 Siraha District					
Total	8,863	3,653	3,699	1,492	19
Municipality	6,788	2,531	2,904	1,335	18
Rural Municipality	2,075	1,122	795	157	1
203 Dhanusa District					
Total	11,070	4,627	4,616	1,774	53
Sub-Metropolitan City	4,359	1,557	1,788	971	43
Municipality	5,169	2,369	2,180	610	10
Rural Municipality	1,542	701	648	193	0
204 Mahottari District					
Total	9,476	5,345	3,010	1,094	27
Municipality	7,411	4,021	2,411	955	24
Rural Municipality	2,065	1,324	599	139	3
205 Sarlahi District					
Total	9,751	5,990	2,911	835	15
Municipality	7,920	4,581	2,579	745	15
Rural Municipality	1,831	1,409	332	90	0
206 Rautahat District					
Total	7,905	3,556	3,131	1,197	21
Municipality	7,414	3,237	2,978	1,178	21
Rural Municipality	491	319	153	19	0

1) NSIC stands for Nepal Standard Industrial Classification.

Table 1-1 Number of Establishments by Section of Industrial Classification, Size of Persons Engaged and Local Level.

District and Local Level	Section of NSIC ¹⁾				
	G				
	Wholesale and retail trade				
	Size of Persons Engaged				
	Total	1 person	2 person	3 to 9 persons	10 persons or more
207 Bara District					
Total	7,799	2,993	3,599	1,176	31
Sub-Metropolitan City	3,365	1,168	1,567	609	21
Municipality	2,517	1,060	1,137	314	6
Rural Municipality	1,917	765	895	253	4
208 Parsa District					
Total	9,725	4,483	3,559	1,600	83
Metropolitan City	5,266	2,147	1,901	1,136	82
Municipality	1,534	820	546	167	1
Rural Municipality	2,925	1,516	1,112	297	0

1) NSIC stands for Nepal Standard Industrial Classification.

Table 1-1 Number of Establishments by Section of Industrial Classification, Size of Persons Engaged and Local Level.

District and Local Level	Section of NSIC ¹⁾					
	G					
	Wholesale and retail trade					
	Size of Persons Engaged					
	Total	1 person	2 person	3 to 9 persons	10 persons or more	
Saptari District	9,633	4,264	4,493	864		12
20101 SAPTAKOSHI MUNICIPALITY	640	282	310	48		0
20102 KANCHANRUP MUNICIPALITY	810	395	372	43		0
20103 AGMISAIR KRISHNA SABARAN RURAL MUNICIPALITY	498	305	173	19		1
20104 RUPANI RURAL MUNICIPALITY	328	70	210	48		0
20105 SHAMBHUNATH MUNICIPALITY	623	311	288	24		0
20106 KHADAK MUNICIPALITY	700	264	356	80		0
20107 SURUNGA MUNICIPALITY	673	303	312	58		0
20108 BALAN-BIHUL RURAL MUNICIPALITY	235	70	132	33		0
20109 BODE BARSAIN MUNICIPALITY	525	251	239	35		0
20110 DAKNESHWORI MUNICIPALITY	603	206	341	56		0
20111 RAJGADHA RURAL MUNICIPALITY	340	206	120	13		1
20112 BISHNUPUR RURAL MUNICIPALITY	224	52	141	30		1
20113 RAJBIRAJ MUNICIPALITY	1,463	686	633	138		6
20114 MAHADEWA RURAL MUNICIPALITY	266	89	163	14		0
20115 TIRAHUT RURAL MUNICIPALITY	403	226	148	28		1
20116 HANUMANNAGAR KANKALINI MUNICIPALITY	623	215	298	110		0
20117 TILATHI KOILADI RURAL MUNICIPALITY	351	160	137	54		0
20118 CHHINNAMASTA RURAL MUNICIPALITY	328	173	120	33		2
Siraha District	8,863	3,653	3,699	1,492		19
20201 LAHAN MUNICIPALITY	1,405	482	519	398		6
20202 DHANGADHIMAI MUNICIPALITY	585	206	309	70		0
20203 GOLBAZAR MUNICIPALITY	924	465	304	153		2
20204 MIRCHAIYA MUNICIPALITY	1,135	322	564	241		8
20205 KARJANHA MUNICIPALITY	380	169	172	39		0
20206 KALYANPUR MUNICIPALITY	589	195	299	95		0
20207 NARAHA RURAL MUNICIPALITY	252	137	96	19		0
20208 BISHNUPUR RURAL MUNICIPALITY	386	248	120	18		0
20209 ARNAMA RURAL MUNICIPALITY	159	45	105	9		0
20210 SUKHIPUR MUNICIPALITY	466	173	198	94		1
20211 LAXMIPUR PATARI RURAL MUNICIPALITY	298	128	133	36		1
20212 SAKHUWA NANKARKATTI RURAL MUNICIPALITY	107	66	36	5		0
20213 BHAGAWANPUR RURAL MUNICIPALITY	166	113	42	11		0
20214 NAWARAJPUR RURAL MUNICIPALITY	120	96	21	3		0
20215 BARIYARPATTI RURAL MUNICIPALITY	360	209	126	25		0
20216 AURAH I RURAL MUNICIPALITY	227	80	116	31		0
20217 SIRAHA MUNICIPALITY	1,304	519	539	245		1
Dhanusa District	11,070	4,627	4,616	1,774		53
20301 GANESHMAN CHARNATH MUNICIPALITY	363	92	221	50		0
20302 DHANUSHADHAM MUNICIPALITY	607	235	267	103		2
20303 MITHILA MUNICIPALITY	650	223	336	87		4
20304 BATESHWOR RURAL MUNICIPALITY	154	17	76	61		0
20305 CHHIRESHWORNATH MUNICIPALITY	839	296	395	145		3
20306 LAXMINIYA RURAL MUNICIPALITY	331	153	144	34		0
20307 MITHILA BIHARI MUNICIPALITY	339	121	173	45		0
20308 HANSAPUR MUNICIPALITY	348	186	151	10		1
20309 SABAILA MUNICIPALITY	442	276	144	22		0
20310 SHAHIDNAGAR MUNICIPALITY	555	335	188	32		0
20311 KAMALA MUNICIPALITY	366	155	136	75		0
20312 JANAK NANDINI RURAL MUNICIPALITY	293	191	95	7		0
20313 BIDEHA MUNICIPALITY	349	293	53	3		0
20314 AURAH I RURAL MUNICIPALITY	260	101	127	32		0
20315 JANAKPURDHAM SUB-METROPOLITAN CITY	4,359	1,557	1,788	971		43
20316 DHANAUJI RURAL MUNICIPALITY	386	175	160	51		0
20317 NAGARAIN MUNICIPALITY	311	157	116	38		0
20318 MUKHIYAPATTI MUSAHARMIYA RURAL MUNICIPALITY	118	64	46	8		0

1) NSIC stands for Nepal Standard Industrial Classification.

Table 1-1 Number of Establishments by Section of Industrial Classification, Size of Persons Engaged and Local Level.

District and Local Level	Section of NSIC ¹⁾					
	G					
	Wholesale and retail trade					
	Size of Persons Engaged					
	Total	1 person	2 person	3 to 9 persons	10 persons or more	
Mahottari District	9,476	5,345	3,010	1,094		27
20401 BARDIBAS MUNICIPALITY	1,377	666	404	294		13
20402 GAUSHALA MUNICIPALITY	780	291	366	122		1
20403 SONAMA RURAL MUNICIPALITY	612	426	155	31		0
20404 AURAH MUNICIPALITY	713	567	120	25		1
20405 BHANGAHA MUNICIPALITY	552	219	261	72		0
20406 LOHARPATTI MUNICIPALITY	660	363	213	84		0
20407 BALAWA MUNICIPALITY	976	657	274	45		0
20408 RAM GOPALPUR MUNICIPALITY	516	268	181	66		1
20409 SAMSI RURAL MUNICIPALITY	420	279	119	21		1
20410 MANARA SHISAWA MUNICIPALITY	484	288	126	68		2
20411 EKADARA RURAL MUNICIPALITY	402	235	104	61		2
20412 MAHOTTARI RURAL MUNICIPALITY	162	103	58	1		0
20413 PIPARA RURAL MUNICIPALITY	469	281	163	25		0
20414 MATIHANI MUNICIPALITY	523	292	173	58		0
20415 JALESHWOR MUNICIPALITY	830	410	293	121		6
Sarlahi District	9,751	5,990	2,911	835		15
20501 LALBANDI MUNICIPALITY	1,241	613	498	126		4
20502 HARIWAN MUNICIPALITY	891	366	366	155		4
20503 BAGMATI MUNICIPALITY	487	164	242	78		3
20504 BARAHATHAWA MUNICIPALITY	1,169	733	351	84		1
20505 HARIPUR MUNICIPALITY	457	376	52	29		0
20506 ISHWORPUR MUNICIPALITY	1,006	357	463	184		2
20507 HARIPURWA MUNICIPALITY	272	147	111	14		0
20508 PARSARURAL MUNICIPALITY	152	87	65	0		0
20509 BRAHMAPURI RURAL MUNICIPALITY	223	186	29	8		0
20510 CHANDRANAGAR RURAL MUNICIPALITY	251	200	41	10		0
20511 KABILASHI MUNICIPALITY	331	251	71	9		0
20512 CHAKRAGHATTA RURAL MUNICIPALITY	245	177	43	25		0
20513 BASBARIYA RURAL MUNICIPALITY	203	172	13	18		0
20514 DHANAKAUL RURAL MUNICIPALITY	200	138	46	16		0
20515 RAMNAGAR RURAL MUNICIPALITY	171	108	57	6		0
20516 BALARA MUNICIPALITY	371	296	69	6		0
20517 GODAITA MUNICIPALITY	714	575	118	21		0
20518 BISHNU RURAL MUNICIPALITY	225	209	11	5		0
20519 KAUDENA RURAL MUNICIPALITY	161	132	27	2		0
20520 MALANGAWA MUNICIPALITY	981	703	238	39		1
Rautahat District	7,905	3,556	3,131	1,197		21
20601 CHANDRAPUR MUNICIPALITY	1,754	715	720	310		9
20602 GUJARA MUNICIPALITY	477	211	199	66		1
20603 PHATUWA BIJAYAPUR MUNICIPALITY	376	181	157	38		0
20604 KATAHARIYA MUNICIPALITY	391	111	221	59		0
20605 BRINDABAN MUNICIPALITY	329	87	182	60		0
20606 GADHIMAI MUNICIPALITY	289	84	133	72		0
20607 MADHAV NARAYAN MUNICIPALITY	293	195	89	9		0
20608 GARUDA MUNICIPALITY	924	309	372	239		4
20609 DEWAHI GONAH MUNICIPALITY	195	112	72	11		0
20610 MAULAPUR MUNICIPALITY	230	115	87	28		0
20611 BOUDHIMAI MUNICIPALITY	357	232	105	20		0
20612 PAROHA MUNICIPALITY	282	213	62	7		0
20613 RAJPUR MUNICIPALITY	323	120	142	60		1
20614 YAMUNAMAI RURAL MUNICIPALITY	249	165	79	5		0
20615 DURGA BHAGAWATI RURAL MUNICIPALITY	242	154	74	14		0
20616 RAJDEVI MUNICIPALITY	202	100	100	2		0
20617 GAUR MUNICIPALITY	719	310	230	173		6
20618 ISHANATH MUNICIPALITY	273	142	107	24		0

1) NSIC stands for Nepal Standard Industrial Classification.

Table 1-1 Number of Establishments by Section of Industrial Classification, Size of Persons Engaged and Local Level.

District and Local Level	Section of NSIC ¹⁾					
	G					
	Wholesale and retail trade					
	Size of Persons Engaged					
	Total	1 person	2 person	3 to 9 persons	10 persons or more	
Bara District	7,799	2,993	3,599	1,176		31
20701 NIJAGADH MUNICIPALITY	592	281	238	71		2
20702 KOLHABI MUNICIPALITY	472	161	222	87		2
20703 JITPUR SIMARA SUB-METROPOLITIAN CITY	1,908	654	886	357		11
20704 PARAWANIPUR RURAL MUNICIPALITY	310	118	149	40		3
20705 PRASAUNI RURAL MUNICIPALITY	186	81	92	12		1
20706 BISHRAMPUR RURAL MUNICIPALITY	236	23	175	38		0
20707 PHETA RURAL MUNICIPALITY	253	92	129	32		0
20708 KALAIYA SUB-METROPOLITIAN CITY	1,457	514	681	252		10
20709 KARAIYAMAI RURAL MUNICIPALITY	179	34	105	40		0
20710 BARAGADHI RURAL MUNICIPALITY	235	108	91	36		0
20711 AADARSHA KOTWAL RURAL MUNICIPALITY	215	122	83	10		0
20712 SIMROUNGADH MUNICIPALITY	509	246	232	31		0
20713 PACHARAUTA MUNICIPALITY	322	148	139	35		0
20714 MAHAGADHIMAI MUNICIPALITY	622	224	306	90		2
20715 DEVTAL RURAL MUNICIPALITY	111	44	46	21		0
20716 SUBARNA RURAL MUNICIPALITY	192	143	25	24		0
Parsa District	9,725	4,483	3,559	1,600		83
20801 THORI RURAL MUNICIPALITY	332	153	141	38		0
20802 JIRABHAWANI RURAL MUNICIPALITY	301	182	95	24		0
20803 JAGARNATHPUR RURAL MUNICIPALITY	272	126	132	14		0
20804 PATERWA SUGAULI RURAL MUNICIPALITY	279	134	120	25		0
20805 SAKHUWA PRASAUNI RURAL MUNICIPALITY	633	339	217	77		0
20806 PARSAGADHI MUNICIPALITY	502	192	244	65		1
20807 BIRGUNJ METROPOLITIAN CITY	5,266	2,147	1,901	1,136		82
20808 BAHUDARMAI MUNICIPALITY	441	238	143	60		0
20809 POKHARIYA MUNICIPALITY	591	390	159	42		0
20810 KALIKAMAI RURAL MUNICIPALITY	146	109	30	7		0
20811 DHOBINI RURAL MUNICIPALITY	162	70	54	38		0
20812 CHHIPAHARMAI RURAL MUNICIPALITY	261	104	134	23		0
20813 PAKAHA MAINPUR RURAL MUNICIPALITY	214	103	94	17		0
20814 BINDABASINI RURAL MUNICIPALITY	325	196	95	34		0

1) NSIC stands for Nepal Standard Industrial Classification.

Table 1-1 Number of Establishments by Section of Industrial Classification, Size of Persons Engaged and Local Level.

District and Local Level	Section of NSIC ¹⁾				
	H+J				
	Transportation and storage, Information and communication				
	Size of Persons Engaged				
	Total	1 person	2 person	3 to 9 persons	10 persons or more
Province 2					
Total	574	92	115	297	70
Metropolitan City	99	15	18	47	19
Sub-Metropolitan City	112	18	15	61	18
Municipality	272	43	67	132	30
Rural Municipality	91	16	15	57	3
201 Saptari District					
Total	59	5	7	43	4
Municipality	45	4	7	31	3
Rural Municipality	14	1	0	12	1
202 Siraha District					
Total	34	6	10	14	4
Municipality	27	5	9	9	4
Rural Municipality	7	1	1	5	0
203 Dhanusa District					
Total	84	13	7	56	8
Sub-Metropolitan City	58	10	5	35	8
Municipality	17	2	2	13	0
Rural Municipality	9	1	0	8	0
204 Mahottari District					
Total	28	6	7	9	6
Municipality	25	5	6	8	6
Rural Municipality	3	1	1	1	0
205 Sarlahi District					
Total	47	9	8	25	5
Municipality	39	7	6	21	5
Rural Municipality	8	2	2	4	0
206 Rautahat District					
Total	89	18	25	36	10
Municipality	85	17	23	35	10
Rural Municipality	4	1	2	1	0

1) NSIC stands for Nepal Standard Industrial Classification.

Table 1-1 Number of Establishments by Section of Industrial Classification, Size of Persons Engaged and Local Level.

District and Local Level	Section of NSIC ¹⁾				
	H+J				
	Transportation and storage, Information and communication				
	Size of Persons Engaged				
	Total	1 person	2 person	3 to 9 persons	10 persons or more
207 Bara District					
Total	84	10	18	42	14
Sub-Metropolitan City	54	8	10	26	10
Municipality	12	2	4	4	2
Rural Municipality	18	0	4	12	2
208 Parsa District					
Total	149	25	33	72	19
Metropolitan City	99	15	18	47	19
Municipality	22	1	10	11	0
Rural Municipality	28	9	5	14	0

1) NSIC stands for Nepal Standard Industrial Classification.

Table 1-1 Number of Establishments by Section of Industrial Classification, Size of Persons Engaged and Local Level.

District and Local Level	Section of NSIC ¹⁾					
	H+J					
	Transportation and storage, Information and communication					
	Size of Persons Engaged					
	Total	1 person	2 person	3 to 9 persons	10 persons or more	
Saptari District	59	5	7	43	4	
20101 SAPTAKOSHI MUNICIPALITY	1	0	0	1	0	
20102 KANCHANRUP MUNICIPALITY	7	1	0	4	2	
20103 AGMISAIR KRISHNA SABARAN RURAL MUNICIPALITY	1	1	0	0	0	
20104 RUPANI RURAL MUNICIPALITY	2	0	0	1	1	
20105 SHAMBHUNATH MUNICIPALITY	1	0	1	0	0	
20106 KHADAK MUNICIPALITY	3	0	1	2	0	
20107 SURUNGA MUNICIPALITY	8	0	2	6	0	
20108 BALAN-BIHUL RURAL MUNICIPALITY	2	0	0	2	0	
20109 BODE BARSAIN MUNICIPALITY	8	0	0	8	0	
20110 DAKNESHWORI MUNICIPALITY	0	0	0	0	0	
20111 RAJGADHA RURAL MUNICIPALITY	2	0	0	2	0	
20112 BISHNUPUR RURAL MUNICIPALITY	0	0	0	0	0	
20113 RAJBIRAJ MUNICIPALITY	12	3	3	5	1	
20114 MAHADEWA RURAL MUNICIPALITY	2	0	0	2	0	
20115 TIRAHUT RURAL MUNICIPALITY	2	0	0	2	0	
20116 HANUMANNAGAR KANKALINI MUNICIPALITY	5	0	0	5	0	
20117 TILATHI KOILADI RURAL MUNICIPALITY	1	0	0	1	0	
20118 CHHINNAMASTA RURAL MUNICIPALITY	2	0	0	2	0	
Siraha District	34	6	10	14	4	
20201 LAHAN MUNICIPALITY	13	3	6	2	2	
20202 DHANGADHIMAI MUNICIPALITY	1	1	0	0	0	
20203 GOLBAZAR MUNICIPALITY	3	0	1	2	0	
20204 MIRCHAIYA MUNICIPALITY	6	1	1	4	0	
20205 KARJANHA MUNICIPALITY	0	0	0	0	0	
20206 KALYANPUR MUNICIPALITY	1	0	1	0	0	
20207 NARAHA RURAL MUNICIPALITY	1	0	0	1	0	
20208 BISHNUPUR RURAL MUNICIPALITY	1	0	1	0	0	
20209 ARNAMA RURAL MUNICIPALITY	0	0	0	0	0	
20210 SUKHIPUR MUNICIPALITY	0	0	0	0	0	
20211 LAXMIPUR PATARI RURAL MUNICIPALITY	1	0	0	1	0	
20212 SAKHUWA NANKARKATTI RURAL MUNICIPALITY	0	0	0	0	0	
20213 BHAGAWANPUR RURAL MUNICIPALITY	1	1	0	0	0	
20214 NAWARAJPUR RURAL MUNICIPALITY	2	0	0	2	0	
20215 BARIYARPATTI RURAL MUNICIPALITY	1	0	0	1	0	
20216 AURAH RURAL MUNICIPALITY	0	0	0	0	0	
20217 SIRAHA MUNICIPALITY	3	0	0	1	2	
Dhanusa District	84	13	7	56	8	
20301 GANESHPUR CHARNATH MUNICIPALITY	1	1	0	0	0	
20302 DHANUSHADHAM MUNICIPALITY	1	0	1	0	0	
20303 MITHILA MUNICIPALITY	2	0	0	2	0	
20304 BATESHWOR RURAL MUNICIPALITY	0	0	0	0	0	
20305 CHHIRESHWORNATH MUNICIPALITY	4	1	0	3	0	
20306 LAXMINIYA RURAL MUNICIPALITY	0	0	0	0	0	
20307 MITHILA BIHARI MUNICIPALITY	2	0	0	2	0	
20308 HANSAPUR MUNICIPALITY	0	0	0	0	0	
20309 SABAILA MUNICIPALITY	0	0	0	0	0	
20310 SHAHIDNAGAR MUNICIPALITY	2	0	1	1	0	
20311 KAMALA MUNICIPALITY	0	0	0	0	0	
20312 JANAK NANDINI RURAL MUNICIPALITY	2	0	0	2	0	
20313 BIDEHA MUNICIPALITY	2	0	0	2	0	
20314 AURAH RURAL MUNICIPALITY	3	1	0	2	0	
20315 JANAKPURDHAM SUB-METROPOLITAN CITY	58	10	5	35	8	
20316 DHANAUJI RURAL MUNICIPALITY	4	0	0	4	0	
20317 NAGARAIN MUNICIPALITY	3	0	0	3	0	
20318 MUKHIYAPATTI MUSAHARMIYA RURAL MUNICIPALITY	0	0	0	0	0	

1) NSIC stands for Nepal Standard Industrial Classification.

Table 1-1 Number of Establishments by Section of Industrial Classification, Size of Persons Engaged and Local Level.

District and Local Level	Section of NSIC ¹⁾					
	H+J					
	Transportation and storage, Information and communication					
	Size of Persons Engaged					
	Total	1 person	2 person	3 to 9 persons	10 persons or more	
Mahottari District	28	6	7	9	6	
20401 BARDIBAS MUNICIPALITY	14	3	3	4	4	
20402 GAUSHALA MUNICIPALITY	4	1	1	1	1	
20403 SONAMA RURAL MUNICIPALITY	1	0	1	0	0	
20404 AURAH MUNICIPALITY	0	0	0	0	0	
20405 BHANGAHA MUNICIPALITY	0	0	0	0	0	
20406 LOHARPATTI MUNICIPALITY	1	1	0	0	0	
20407 BALAWA MUNICIPALITY	0	0	0	0	0	
20408 RAM GOPALPUR MUNICIPALITY	1	0	0	1	0	
20409 SAMSI RURAL MUNICIPALITY	0	0	0	0	0	
20410 MANARA SHISAWA MUNICIPALITY	1	0	1	0	0	
20411 EKADARA RURAL MUNICIPALITY	2	1	0	1	0	
20412 MAHOTTARI RURAL MUNICIPALITY	0	0	0	0	0	
20413 PIPARA RURAL MUNICIPALITY	0	0	0	0	0	
20414 MATIHANI MUNICIPALITY	1	0	0	1	0	
20415 JALESHWOR MUNICIPALITY	3	0	1	1	1	
Sarlahi District	47	9	8	25	5	
20501 LALBANDI MUNICIPALITY	9	1	1	4	3	
20502 HARIWAN MUNICIPALITY	6	2	1	3	0	
20503 BAGMATI MUNICIPALITY	4	0	0	3	1	
20504 BARAHATHAWA MUNICIPALITY	2	0	0	1	1	
20505 HARIPUR MUNICIPALITY	3	1	0	2	0	
20506 ISHWORPUR MUNICIPALITY	1	1	0	0	0	
20507 HARIPURWA MUNICIPALITY	0	0	0	0	0	
20508 PARSARURAL MUNICIPALITY	0	0	0	0	0	
20509 BRAHMAPURI RURAL MUNICIPALITY	3	0	2	1	0	
20510 CHANDRANAGAR RURAL MUNICIPALITY	0	0	0	0	0	
20511 KABILASHI MUNICIPALITY	2	1	1	0	0	
20512 CHAKRAGHATTA RURAL MUNICIPALITY	0	0	0	0	0	
20513 BASBARIYA RURAL MUNICIPALITY	2	1	0	1	0	
20514 DHANAKAUL RURAL MUNICIPALITY	1	0	0	1	0	
20515 RAMNAGAR RURAL MUNICIPALITY	1	1	0	0	0	
20516 BALARA MUNICIPALITY	3	0	0	3	0	
20517 GODAITA MUNICIPALITY	3	0	1	2	0	
20518 BISHNU RURAL MUNICIPALITY	1	0	0	1	0	
20519 KAUDENA RURAL MUNICIPALITY	0	0	0	0	0	
20520 MALANGAWA MUNICIPALITY	6	1	2	3	0	
Rautahat District	89	18	25	36	10	
20601 CHANDRAPUR MUNICIPALITY	15	2	2	7	4	
20602 GUJARA MUNICIPALITY	5	1	3	1	0	
20603 PHATUWA BIJAYAPUR MUNICIPALITY	2	0	1	1	0	
20604 KATAHARIYA MUNICIPALITY	6	1	1	4	0	
20605 BRINDABAN MUNICIPALITY	9	1	4	4	0	
20606 GADHIMAI MUNICIPALITY	3	1	0	2	0	
20607 MADHAV NARAYAN MUNICIPALITY	4	0	1	3	0	
20608 GARUDA MUNICIPALITY	18	4	7	6	1	
20609 DEWAHI GONAH MUNICIPALITY	3	2	1	0	0	
20610 MAULAPUR MUNICIPALITY	0	0	0	0	0	
20611 BOUDHIMAI MUNICIPALITY	6	0	1	4	1	
20612 PAROHA MUNICIPALITY	1	1	0	0	0	
20613 RAJPUR MUNICIPALITY	1	1	0	0	0	
20614 YAMUNAMAI RURAL MUNICIPALITY	2	1	1	0	0	
20615 DURGA BHAGAWATI RURAL MUNICIPALITY	2	0	1	1	0	
20616 RAJDEVI MUNICIPALITY	0	0	0	0	0	
20617 GAUR MUNICIPALITY	10	3	2	1	4	
20618 ISHANATH MUNICIPALITY	2	0	0	2	0	

1) NSIC stands for Nepal Standard Industrial Classification.

Table 1-1 Number of Establishments by Section of Industrial Classification, Size of Persons Engaged and Local Level.

District and Local Level	Section of NSIC ¹⁾					
	H+J					
	Transportation and storage, Information and communication					
	Size of Persons Engaged					
	Total	1 person	2 person	3 to 9 persons	10 persons or more	
Bara District	84	10	18	42	14	
20701 NIJAGADH MUNICIPALITY	4	1	2	1	0	
20702 KOLHABI MUNICIPALITY	2	1	0	0	1	
20703 JITPUR SIMARA SUB-METROPOLITIAN CITY	36	8	9	14	5	
20704 PARAWANIPUR RURAL MUNICIPALITY	9	0	3	4	2	
20705 PRASAUNI RURAL MUNICIPALITY	2	0	0	2	0	
20706 BISHRAMPUR RURAL MUNICIPALITY	4	0	0	4	0	
20707 PHETA RURAL MUNICIPALITY	1	0	0	1	0	
20708 KALAIYA SUB-METROPOLITIAN CITY	18	0	1	12	5	
20709 KARAIYAMAI RURAL MUNICIPALITY	1	0	1	0	0	
20710 BARAGADHI RURAL MUNICIPALITY	0	0	0	0	0	
20711 AADARSHA KOTWAL RURAL MUNICIPALITY	1	0	0	1	0	
20712 SIMROUNGADH MUNICIPALITY	4	0	2	2	0	
20713 PACHARAUTA MUNICIPALITY	0	0	0	0	0	
20714 MAHAGADHIMAI MUNICIPALITY	2	0	0	1	1	
20715 DEVTAL RURAL MUNICIPALITY	0	0	0	0	0	
20716 SUBARNA RURAL MUNICIPALITY	0	0	0	0	0	
Parsa District	149	25	33	72	19	
20801 THORI RURAL MUNICIPALITY	3	2	0	1	0	
20802 JIRABHAWANI RURAL MUNICIPALITY	6	3	2	1	0	
20803 JAGARNATHPUR RURAL MUNICIPALITY	2	0	1	1	0	
20804 PATERWA SUGAULI RURAL MUNICIPALITY	1	0	0	1	0	
20805 SAKHUWA PRASAUNI RURAL MUNICIPALITY	1	1	0	0	0	
20806 PARSAGADHI MUNICIPALITY	17	1	8	8	0	
20807 BIRGUNJ METROPOLITIAN CITY	99	15	18	47	19	
20808 BAHUDARMAI MUNICIPALITY	2	0	1	1	0	
20809 POKHARIYA MUNICIPALITY	3	0	1	2	0	
20810 KALIKAMAI RURAL MUNICIPALITY	1	0	0	1	0	
20811 DHOBINI RURAL MUNICIPALITY	2	0	0	2	0	
20812 CHHIPAHARMAI RURAL MUNICIPALITY	5	1	2	2	0	
20813 PAKAHA MAINPUR RURAL MUNICIPALITY	4	0	0	4	0	
20814 BINDABASINI RURAL MUNICIPALITY	3	2	0	1	0	

1) NSIC stands for Nepal Standard Industrial Classification.

Table 1-1 Number of Establishments by Section of Industrial Classification, Size of Persons Engaged and Local Level.

District and Local Level	Section of NSIC ¹⁾				
	I				
	Accommodation and food service				
	Size of Persons Engaged				
	Total	1 person	2 person	3 to 9 persons	10 persons or more
Province 2					
Total	10,813	3,367	4,659	2,680	107
Metropolitan City	1,003	354	368	255	26
Sub-Metropolitan City	1,524	366	639	488	31
Municipality	6,325	1,950	2,783	1,542	50
Rural Municipality	1,961	697	869	395	0
201 Saptari District					
Total	1,321	460	627	230	4
Municipality	968	342	450	172	4
Rural Municipality	353	118	177	58	0
202 Siraha District					
Total	1,025	238	436	341	10
Municipality	772	151	325	286	10
Rural Municipality	253	87	111	55	0
203 Dhanusa District					
Total	1,749	502	723	492	32
Sub-Metropolitan City	778	221	280	257	20
Municipality	732	191	344	185	12
Rural Municipality	239	90	99	50	0
204 Mahottari District					
Total	1,334	486	528	309	11
Municipality	1,114	403	432	268	11
Rural Municipality	220	83	96	41	0
205 Sarlahi District					
Total	1,383	517	590	271	5
Municipality	1,159	406	510	238	5
Rural Municipality	224	111	80	33	0
206 Rautahat District					
Total	1,100	324	468	302	6
Municipality	1,061	313	455	287	6
Rural Municipality	39	11	13	15	0

1) NSIC stands for Nepal Standard Industrial Classification.

Table 1-1 Number of Establishments by Section of Industrial Classification, Size of Persons Engaged and Local Level.

District and Local Level	Section of NSIC ¹⁾				
	I				
	Accommodation and food service				
	Size of Persons Engaged				
	Total	1 person	2 person	3 to 9 persons	10 persons or more
207 Bara District					
Total	1,361	299	681	368	13
Sub-Metropolitan City	746	145	359	231	11
Municipality	346	86	185	73	2
Rural Municipality	269	68	137	64	0
208 Parsa District					
Total	1,540	541	606	367	26
Metropolitan City	1,003	354	368	255	26
Municipality	173	58	82	33	0
Rural Municipality	364	129	156	79	0

1) NSIC stands for Nepal Standard Industrial Classification.

Table 1-1 Number of Establishments by Section of Industrial Classification, Size of Persons Engaged and Local Level.

District and Local Level	Section of NSIC ¹⁾					
	I					
	Accommodation and food service					
	Size of Persons Engaged					
	Total	1 person	2 person	3 to 9 persons	10 persons or more	
Saptari District	1,321	460	627	230		4
20101 SAPTAKOSHI MUNICIPALITY	110	45	58	7		0
20102 KANCHANRUP MUNICIPALITY	146	38	76	29		3
20103 AGMISAIR KRISHNA SABARAN RURAL MUNICIPALITY	53	15	23	15		0
20104 RUPANI RURAL MUNICIPALITY	37	6	25	6		0
20105 SHAMBHUNATH MUNICIPALITY	66	31	25	10		0
20106 KHADAK MUNICIPALITY	84	28	42	14		0
20107 SURUNGA MUNICIPALITY	97	35	50	12		0
20108 BALAN-BIHUL RURAL MUNICIPALITY	37	14	17	6		0
20109 BODE BARSAIN MUNICIPALITY	110	51	47	12		0
20110 DAKNESHWORI MUNICIPALITY	45	14	25	6		0
20111 RAJGADHA RURAL MUNICIPALITY	41	17	21	3		0
20112 BISHNUPUR RURAL MUNICIPALITY	19	6	7	6		0
20113 RAJBIRAJ MUNICIPALITY	221	88	87	45		1
20114 MAHADEWA RURAL MUNICIPALITY	42	17	21	4		0
20115 TIRAHUT RURAL MUNICIPALITY	35	17	15	3		0
20116 HANUMANNAGAR KANKALINI MUNICIPALITY	89	12	40	37		0
20117 TILATHI KOILADI RURAL MUNICIPALITY	57	13	31	13		0
20118 CHHINNAMASTA RURAL MUNICIPALITY	32	13	17	2		0
Siraha District	1,025	238	436	341		10
20201 LAHAN MUNICIPALITY	201	37	64	95		5
20202 DHANGADHIMAI MUNICIPALITY	80	19	41	20		0
20203 GOLBAZAR MUNICIPALITY	96	25	30	38		3
20204 MIRCHAIYA MUNICIPALITY	101	17	44	39		1
20205 KARJANHA MUNICIPALITY	51	13	28	10		0
20206 KALYANPUR MUNICIPALITY	43	6	22	15		0
20207 NARAHA RURAL MUNICIPALITY	31	5	16	10		0
20208 BISHNUPUR RURAL MUNICIPALITY	45	20	16	9		0
20209 ARNAMA RURAL MUNICIPALITY	12	2	4	6		0
20210 SUKHIPUR MUNICIPALITY	60	15	28	17		0
20211 LAXMIPUR PATARI RURAL MUNICIPALITY	38	9	26	3		0
20212 SAKHUWA NANKARKATTI RURAL MUNICIPALITY	14	2	9	3		0
20213 BHAGAWANPUR RURAL MUNICIPALITY	36	14	11	11		0
20214 NAWARAJPUR RURAL MUNICIPALITY	11	10	1	0		0
20215 BARIYARPATTI RURAL MUNICIPALITY	43	17	18	8		0
20216 AURAH I RURAL MUNICIPALITY	23	8	10	5		0
20217 SIRAHA MUNICIPALITY	140	19	68	52		1
Dhanusa District	1,749	502	723	492		32
20301 GANESHPUR CHARNATH MUNICIPALITY	58	12	30	16		0
20302 DHANUSHADHAM MUNICIPALITY	87	28	41	18		0
20303 MITHILA MUNICIPALITY	178	24	84	58		12
20304 BATESHWOR RURAL MUNICIPALITY	19	1	4	14		0
20305 CHHIRESHWORNATH MUNICIPALITY	94	15	49	30		0
20306 LAXMINIYA RURAL MUNICIPALITY	27	7	12	8		0
20307 MITHILA BIHARI MUNICIPALITY	51	12	26	13		0
20308 HANSAPUR MUNICIPALITY	41	14	21	6		0
20309 SABAILA MUNICIPALITY	42	10	21	11		0
20310 SHAHIDNAGAR MUNICIPALITY	54	23	22	9		0
20311 KAMALA MUNICIPALITY	41	8	21	12		0
20312 JANAK NANDINI RURAL MUNICIPALITY	44	27	16	1		0
20313 BIDEHA MUNICIPALITY	39	24	12	3		0
20314 AURAH I RURAL MUNICIPALITY	45	17	22	6		0
20315 JANAKPURDHAM SUB-METROPOLITAN CITY	778	221	280	257		20
20316 DHANAUJI RURAL MUNICIPALITY	80	32	33	15		0
20317 NAGARAIN MUNICIPALITY	47	21	17	9		0
20318 MUKHIYAPATTI MUSAHARMIYA RURAL MUNICIPALITY	24	6	12	6		0

1) NSIC stands for Nepal Standard Industrial Classification.

Table 1-1 Number of Establishments by Section of Industrial Classification, Size of Persons Engaged and Local Level.

District and Local Level	Section of NSIC ¹⁾					
	I					
	Accommodation and food service					
	Size of Persons Engaged					
	Total	1 person	2 person	3 to 9 persons	10 persons or more	
Mahottari District	1,334	486	528	309		11
20401 BARDIBAS MUNICIPALITY	280	94	109	69		8
20402 GAUSHALA MUNICIPALITY	105	25	56	23		1
20403 SONAMA RURAL MUNICIPALITY	23	7	10	6		0
20404 AURAH MUNICIPALITY	50	38	10	2		0
20405 BHANGAHA MUNICIPALITY	67	20	28	19		0
20406 LOHARPATTI MUNICIPALITY	97	44	32	21		0
20407 BALAWA MUNICIPALITY	131	44	62	25		0
20408 RAM GOPALPUR MUNICIPALITY	82	31	36	14		1
20409 SAMSI RURAL MUNICIPALITY	76	30	33	13		0
20410 MANARA SHISAWA MUNICIPALITY	72	27	22	23		0
20411 EKADARA RURAL MUNICIPALITY	43	10	21	12		0
20412 MAHOTTARI RURAL MUNICIPALITY	12	8	4	0		0
20413 PIPARA RURAL MUNICIPALITY	66	28	28	10		0
20414 MATIHANI MUNICIPALITY	69	26	25	18		0
20415 JALESHWOR MUNICIPALITY	161	54	52	54		1
Sarlahi District	1,383	517	590	271		5
20501 LALBANDI MUNICIPALITY	241	65	121	53		2
20502 HARIWAN MUNICIPALITY	164	45	79	38		2
20503 BAGMATI MUNICIPALITY	60	16	31	12		1
20504 BARAHATHAWA MUNICIPALITY	155	75	57	23		0
20505 HARIPUR MUNICIPALITY	60	22	23	15		0
20506 ISHWORPUR MUNICIPALITY	155	44	63	48		0
20507 HARIPURWA MUNICIPALITY	45	9	32	4		0
20508 PARSARURAL MUNICIPALITY	31	11	20	0		0
20509 BRAHMAPURI RURAL MUNICIPALITY	36	24	6	6		0
20510 CHANDRANAGAR RURAL MUNICIPALITY	39	16	16	7		0
20511 KABILASHI MUNICIPALITY	34	10	15	9		0
20512 CHAKRAGHATTA RURAL MUNICIPALITY	31	15	6	10		0
20513 BASBARIYA RURAL MUNICIPALITY	25	21	4	0		0
20514 DHANAKAUL RURAL MUNICIPALITY	15	9	2	4		0
20515 RAMNAGAR RURAL MUNICIPALITY	13	2	11	0		0
20516 BALARA MUNICIPALITY	46	26	13	7		0
20517 GODAITA MUNICIPALITY	70	50	15	5		0
20518 BISHNU RURAL MUNICIPALITY	21	13	8	0		0
20519 KAUDENA RURAL MUNICIPALITY	13	0	7	6		0
20520 MALANGAWA MUNICIPALITY	129	44	61	24		0
Rautahat District	1,100	324	468	302		6
20601 CHANDRAPUR MUNICIPALITY	367	99	172	92		4
20602 GUJARA MUNICIPALITY	47	14	24	9		0
20603 PHATUWA BIJAYAPUR MUNICIPALITY	39	11	17	11		0
20604 KATAHARIYA MUNICIPALITY	41	6	24	11		0
20605 BRINDABAN MUNICIPALITY	19	7	5	7		0
20606 GADHIMAI MUNICIPALITY	17	2	3	12		0
20607 MADHAV NARAYAN MUNICIPALITY	30	11	16	3		0
20608 GARUDA MUNICIPALITY	104	32	35	36		1
20609 DEWAHI GONAH MUNICIPALITY	10	6	3	1		0
20610 MAULAPUR MUNICIPALITY	30	3	17	10		0
20611 BOUDHIMAI MUNICIPALITY	47	27	12	8		0
20612 PAROHA MUNICIPALITY	33	18	15	0		0
20613 RAJPUR MUNICIPALITY	64	14	26	24		0
20614 YAMUNAMAI RURAL MUNICIPALITY	24	9	10	5		0
20615 DURGA BHAGAWATI RURAL MUNICIPALITY	15	2	3	10		0
20616 RAJDEVI MUNICIPALITY	12	5	7	0		0
20617 GAUR MUNICIPALITY	122	35	37	49		1
20618 ISHANATH MUNICIPALITY	79	23	42	14		0

1) NSIC stands for Nepal Standard Industrial Classification.

Table 1-1 Number of Establishments by Section of Industrial Classification, Size of Persons Engaged and Local Level.

District and Local Level	Section of NSIC ¹⁾					
	I					
	Accommodation and food service					
	Size of Persons Engaged					
	Total	1 person	2 person	3 to 9 persons	10 persons or more	
Bara District	1,361	299	681	368		13
20701 NIJAGADH MUNICIPALITY	110	38	49	23		0
20702 KOLHABI MUNICIPALITY	44	4	29	11		0
20703 JITPUR SIMARA SUB-METROPOLITIAN CITY	496	89	236	161		10
20704 PARAWANIPUR RURAL MUNICIPALITY	45	15	17	13		0
20705 PRASAUNI RURAL MUNICIPALITY	24	5	11	8		0
20706 BISHRAMPUR RURAL MUNICIPALITY	67	7	51	9		0
20707 PHETA RURAL MUNICIPALITY	36	7	16	13		0
20708 KALAIYA SUB-METROPOLITIAN CITY	250	56	123	70		1
20709 KARAIYAMAI RURAL MUNICIPALITY	7	0	4	3		0
20710 BARAGADHI RURAL MUNICIPALITY	25	5	15	5		0
20711 AADARSHA KOTWAL RURAL MUNICIPALITY	28	11	11	6		0
20712 SIMROUNGADH MUNICIPALITY	66	18	38	9		1
20713 PACHARAUTA MUNICIPALITY	39	9	23	7		0
20714 MAHAGADHIMAI MUNICIPALITY	87	17	46	23		1
20715 DEVTAL RURAL MUNICIPALITY	13	2	7	4		0
20716 SUBARNA RURAL MUNICIPALITY	24	16	5	3		0
Parsa District	1,540	541	606	367		26
20801 THORI RURAL MUNICIPALITY	99	36	45	18		0
20802 JIRABHAWANI RURAL MUNICIPALITY	38	14	18	6		0
20803 JAGARNATHPUR RURAL MUNICIPALITY	27	12	11	4		0
20804 PATERWA SUGAULI RURAL MUNICIPALITY	23	7	12	4		0
20805 SAKHUWA PRASAUNI RURAL MUNICIPALITY	75	17	36	22		0
20806 PARSAGADHI MUNICIPALITY	76	20	43	13		0
20807 BIRGUNJ METROPOLITIAN CITY	1,003	354	368	255		26
20808 BAHUDARMAI MUNICIPALITY	42	14	19	9		0
20809 POKHARIYA MUNICIPALITY	55	24	20	11		0
20810 KALIKAMAI RURAL MUNICIPALITY	7	1	5	1		0
20811 DHOBINI RURAL MUNICIPALITY	19	13	3	3		0
20812 CHHIPAHARMAI RURAL MUNICIPALITY	21	4	7	10		0
20813 PAKAHA MAINPUR RURAL MUNICIPALITY	15	3	9	3		0
20814 BINDABASINI RURAL MUNICIPALITY	40	22	10	8		0

1) NSIC stands for Nepal Standard Industrial Classification.

Table 1-1 Number of Establishments by Section of Industrial Classification, Size of Persons Engaged and Local Level.

District and Local Level	Section of NSIC ¹⁾				
	K				
	Financial and insurance				
	Size of Persons Engaged				
	Total	1 person	2 person	3 to 9 persons	10 persons or more
Province 2					
Total	1,369	157	242	762	208
Metropolitan City	139	3	13	76	47
Sub-Metropolitan City	198	11	35	106	46
Municipality	849	121	151	477	100
Rural Municipality	183	22	43	103	15
201 Saptari District					
Total	133	33	35	56	9
Municipality	100	29	22	41	8
Rural Municipality	33	4	13	15	1
202 Siraha District					
Total	136	7	24	85	20
Municipality	100	5	14	62	19
Rural Municipality	36	2	10	23	1
203 Dhanusa District					
Total	190	14	47	102	27
Sub-Metropolitan City	91	5	21	44	21
Municipality	91	7	24	54	6
Rural Municipality	8	2	2	4	0
204 Mahottari District					
Total	103	2	15	62	24
Municipality	87	2	11	55	19
Rural Municipality	16	0	4	7	5
205 Sarlahi District					
Total	188	11	39	110	28
Municipality	179	11	38	105	25
Rural Municipality	9	0	1	5	3
206 Rautahat District					
Total	140	11	28	88	13
Municipality	136	11	27	85	13
Rural Municipality	4	0	1	3	0

1) NSIC stands for Nepal Standard Industrial Classification.

Table 1-1 Number of Establishments by Section of Industrial Classification, Size of Persons Engaged and Local Level.

District and Local Level	Section of NSIC ¹⁾				
	K				
	Financial and insurance				
	Size of Persons Engaged				
	Total	1 person	2 person	3 to 9 persons	10 persons or more
207 Bara District					
Total	199	11	28	122	38
Sub-Metropolitan City	107	6	14	62	25
Municipality	66	2	9	47	8
Rural Municipality	26	3	5	13	5
208 Parsa District					
Total	280	68	26	137	49
Metropolitan City	139	3	13	76	47
Municipality	90	54	6	28	2
Rural Municipality	51	11	7	33	0

1) NSIC stands for Nepal Standard Industrial Classification.

Table 1-1 Number of Establishments by Section of Industrial Classification, Size of Persons Engaged and Local Level.

District and Local Level	Section of NSIC ¹⁾					
	K					
	Financial and insurance					
	Size of Persons Engaged					
	Total	1 person	2 person	3 to 9 persons	10 persons or more	
Saptari District	133	33	35	56	9	
20101 SAPTAKOSHI MUNICIPALITY	8	1	2	3	2	
20102 KANCHANRUP MUNICIPALITY	9	4	3	2	0	
20103 AGMISAIR KRISHNA SABARAN RURAL MUNICIPALITY	15	3	7	4	1	
20104 RUPANI RURAL MUNICIPALITY	7	0	1	6	0	
20105 SHAMBHUNATH MUNICIPALITY	7	0	1	6	0	
20106 KHADAK MUNICIPALITY	17	5	5	4	3	
20107 SURUNGA MUNICIPALITY	19	5	3	11	0	
20108 BALAN-BIHUL RURAL MUNICIPALITY	1	0	1	0	0	
20109 BODE BARSAIN MUNICIPALITY	18	11	4	3	0	
20110 DAKNESHWORI MUNICIPALITY	5	0	2	3	0	
20111 RAJGADHA RURAL MUNICIPALITY	0	0	0	0	0	
20112 BISHNUPUR RURAL MUNICIPALITY	1	0	1	0	0	
20113 RAJBIRAJ MUNICIPALITY	9	1	0	5	3	
20114 MAHADEWA RURAL MUNICIPALITY	1	1	0	0	0	
20115 TIRAHUT RURAL MUNICIPALITY	3	0	1	2	0	
20116 HANUMANNAGAR KANKALINI MUNICIPALITY	8	2	2	4	0	
20117 TILATHI KOILADI RURAL MUNICIPALITY	3	0	2	1	0	
20118 CHHINNAMASTA RURAL MUNICIPALITY	2	0	0	2	0	
Siraha District	136	7	24	85	20	
20201 LAHAN MUNICIPALITY	21	1	2	14	4	
20202 DHANGADHIMAI MUNICIPALITY	11	2	2	6	1	
20203 GOLBAZAR MUNICIPALITY	17	0	2	12	3	
20204 MIRCHAIYA MUNICIPALITY	24	1	4	13	6	
20205 KARJANHA MUNICIPALITY	1	0	0	1	0	
20206 KALYANPUR MUNICIPALITY	1	0	0	1	0	
20207 NARAHA RURAL MUNICIPALITY	4	0	1	3	0	
20208 BISHNUPUR RURAL MUNICIPALITY	5	0	2	3	0	
20209 ARNAMA RURAL MUNICIPALITY	6	0	2	4	0	
20210 SUKHIPUR MUNICIPALITY	14	0	2	10	2	
20211 LAXMIPUR PATARI RURAL MUNICIPALITY	5	1	0	3	1	
20212 SAKHUWA NANKARKATTI RURAL MUNICIPALITY	3	0	0	3	0	
20213 BHAGAWANPUR RURAL MUNICIPALITY	6	0	1	5	0	
20214 NAWARAJPUR RURAL MUNICIPALITY	0	0	0	0	0	
20215 BARIYARPATTI RURAL MUNICIPALITY	6	1	3	2	0	
20216 AURAH I RURAL MUNICIPALITY	1	0	1	0	0	
20217 SIRAHA MUNICIPALITY	11	1	2	5	3	
Dhanusa District	190	14	47	102	27	
20301 GANESHPUR CHARNATH MUNICIPALITY	10	0	2	8	0	
20302 DHANUSHADHAM MUNICIPALITY	8	0	2	6	0	
20303 MITHILA MUNICIPALITY	22	1	3	14	4	
20304 BATESHWOR RURAL MUNICIPALITY	1	0	0	1	0	
20305 CHHRESHWORNATH MUNICIPALITY	18	1	7	8	2	
20306 LAXMINIYA RURAL MUNICIPALITY	1	0	1	0	0	
20307 MITHILA BIHARI MUNICIPALITY	7	0	3	4	0	
20308 HANSAPUR MUNICIPALITY	6	0	4	2	0	
20309 SABAILA MUNICIPALITY	4	0	0	4	0	
20310 SHAHIDNAGAR MUNICIPALITY	6	3	0	3	0	
20311 KAMALA MUNICIPALITY	3	1	1	1	0	
20312 JANAK NANDINI RURAL MUNICIPALITY	3	2	0	1	0	
20313 BIDEHA MUNICIPALITY	1	0	0	1	0	
20314 AURAH I RURAL MUNICIPALITY	1	0	0	1	0	
20315 JANAKPURDHAM SUB-METROPOLITAN CITY	91	5	21	44	21	
20316 DHANAUJI RURAL MUNICIPALITY	2	0	1	1	0	
20317 NAGARAIN MUNICIPALITY	6	1	2	3	0	
20318 MUKHIYAPATTI MUSAHARMIYA RURAL MUNICIPALITY	0	0	0	0	0	

1) NSIC stands for Nepal Standard Industrial Classification.

Table 1-1 Number of Establishments by Section of Industrial Classification, Size of Persons Engaged and Local Level.

District and Local Level	Section of NSIC ¹⁾					
	K					
	Financial and insurance					
	Size of Persons Engaged					
	Total	1 person	2 person	3 to 9 persons	10 persons or more	
Mahottari District	103	2	15	62	24	
20401 BARDIBAS MUNICIPALITY	28	0	1	18	9	
20402 GAUSHALA MUNICIPALITY	0	0	0	0	0	
20403 SONAMA RURAL MUNICIPALITY	2	0	1	0	1	
20404 AURAH MUNICIPALITY	3	0	1	1	1	
20405 BHANGAHA MUNICIPALITY	4	0	2	2	0	
20406 LOHARPATTI MUNICIPALITY	8	1	1	4	2	
20407 BALAWA MUNICIPALITY	3	0	0	2	1	
20408 RAM GOPALPUR MUNICIPALITY	9	0	1	8	0	
20409 SAMSI RURAL MUNICIPALITY	4	0	1	2	1	
20410 MANARA SHISAWA MUNICIPALITY	5	0	2	3	0	
20411 EKADARA RURAL MUNICIPALITY	3	0	0	1	2	
20412 MAHOTTARI RURAL MUNICIPALITY	1	0	1	0	0	
20413 PIPARA RURAL MUNICIPALITY	6	0	1	4	1	
20414 MATIHANI MUNICIPALITY	4	0	1	1	2	
20415 JALESHWOR MUNICIPALITY	23	1	2	16	4	
Sarlahi District	188	11	39	110	28	
20501 LALBANDI MUNICIPALITY	52	3	13	30	6	
20502 HARIWAN MUNICIPALITY	37	1	8	20	8	
20503 BAGMATI MUNICIPALITY	18	3	5	5	5	
20504 BARAHATHAWA MUNICIPALITY	18	1	4	10	3	
20505 HARIPUR MUNICIPALITY	8	0	0	7	1	
20506 ISHWORPUR MUNICIPALITY	19	0	3	15	1	
20507 HARIPURWA MUNICIPALITY	3	0	0	3	0	
20508 PARSARURAL MUNICIPALITY	0	0	0	0	0	
20509 BRAHMAPURI RURAL MUNICIPALITY	0	0	0	0	0	
20510 CHANDRANAGAR RURAL MUNICIPALITY	2	0	0	2	0	
20511 KABILASHI MUNICIPALITY	3	2	0	1	0	
20512 CHAKRAGHATTA RURAL MUNICIPALITY	4	0	1	2	1	
20513 BASBARIYA RURAL MUNICIPALITY	1	0	0	0	1	
20514 DHANAKAUL RURAL MUNICIPALITY	1	0	0	1	0	
20515 RAMNAGAR RURAL MUNICIPALITY	1	0	0	0	1	
20516 BALARA MUNICIPALITY	2	0	0	2	0	
20517 GODAITA MUNICIPALITY	8	1	1	6	0	
20518 BISHNU RURAL MUNICIPALITY	0	0	0	0	0	
20519 KAUDENA RURAL MUNICIPALITY	0	0	0	0	0	
20520 MALANGAWA MUNICIPALITY	11	0	4	6	1	
Rautahat District	140	11	28	88	13	
20601 CHANDRAPUR MUNICIPALITY	56	6	9	38	3	
20602 GUJARA MUNICIPALITY	2	1	0	1	0	
20603 PHATUWA BIJAYAPUR MUNICIPALITY	2	0	0	2	0	
20604 KATAHARIYA MUNICIPALITY	16	2	3	10	1	
20605 BRINDABAN MUNICIPALITY	2	0	1	1	0	
20606 GADHIMAI MUNICIPALITY	3	0	1	2	0	
20607 MADHAV NARAYAN MUNICIPALITY	1	0	1	0	0	
20608 GARUDA MUNICIPALITY	23	0	6	16	1	
20609 DEWAHI GONAH MUNICIPALITY	0	0	0	0	0	
20610 MAULAPUR MUNICIPALITY	1	0	1	0	0	
20611 BOUDHIMAI MUNICIPALITY	5	0	1	4	0	
20612 PAROHA MUNICIPALITY	2	2	0	0	0	
20613 RAJPUR MUNICIPALITY	2	0	1	1	0	
20614 YAMUNAMAI RURAL MUNICIPALITY	1	0	0	1	0	
20615 DURGA BHAGAWATI RURAL MUNICIPALITY	3	0	1	2	0	
20616 RAJDEVI MUNICIPALITY	0	0	0	0	0	
20617 GAUR MUNICIPALITY	20	0	3	9	8	
20618 ISHANATH MUNICIPALITY	1	0	0	1	0	

1) NSIC stands for Nepal Standard Industrial Classification.

Table 1-1 Number of Establishments by Section of Industrial Classification, Size of Persons Engaged and Local Level.

District and Local Level	Section of NSIC ¹⁾				
	K				
	Financial and insurance				
	Size of Persons Engaged				
	Total	1 person	2 person	3 to 9 persons	10 persons or more
Bara District	199	11	28	122	38
20701 NIJAGADH MUNICIPALITY	15	0	2	10	3
20702 KOLHABI MUNICIPALITY	17	1	3	12	1
20703 JITPUR SIMARA SUB-METROPOLITIAN CITY	63	2	7	40	14
20704 PARAWANIPUR RURAL MUNICIPALITY	10	0	1	4	5
20705 PRASAUNI RURAL MUNICIPALITY	6	1	1	4	0
20706 BISHRAMPUR RURAL MUNICIPALITY	3	0	0	3	0
20707 PHETA RURAL MUNICIPALITY	2	2	0	0	0
20708 KALAIYA SUB-METROPOLITIAN CITY	44	4	7	22	11
20709 KARAIYAMAI RURAL MUNICIPALITY	0	0	0	0	0
20710 BARAGADHI RURAL MUNICIPALITY	0	0	0	0	0
20711 AADARSHA KOTWAL RURAL MUNICIPALITY	4	0	2	2	0
20712 SIMROUNGADH MUNICIPALITY	13	1	0	12	0
20713 PACHARAUTA MUNICIPALITY	2	0	2	0	0
20714 MAHAGADHIMAI MUNICIPALITY	19	0	2	13	4
20715 DEVTAL RURAL MUNICIPALITY	0	0	0	0	0
20716 SUBARNA RURAL MUNICIPALITY	1	0	1	0	0
Parsa District	280	68	26	137	49
20801 THORI RURAL MUNICIPALITY	18	7	2	9	0
20802 JIRABHAWANI RURAL MUNICIPALITY	9	1	1	7	0
20803 JAGARNATHPUR RURAL MUNICIPALITY	1	1	0	0	0
20804 PATERWA SUGAULI RURAL MUNICIPALITY	4	0	1	3	0
20805 SAKHUWA PRASAUNI RURAL MUNICIPALITY	4	1	1	2	0
20806 PARSAGADHI MUNICIPALITY	66	53	4	9	0
20807 BIRGUNJ METROPOLITIAN CITY	139	3	13	76	47
20808 BAHUDARMAI MUNICIPALITY	7	0	1	5	1
20809 POKHARIYA MUNICIPALITY	17	1	1	14	1
20810 KALIKAMAI RURAL MUNICIPALITY	1	0	0	1	0
20811 DHOBINI RURAL MUNICIPALITY	5	0	0	5	0
20812 CHHIPAHARMAI RURAL MUNICIPALITY	3	1	0	2	0
20813 PAKAHA MAINPUR RURAL MUNICIPALITY	2	0	1	1	0
20814 BINDABASINI RURAL MUNICIPALITY	4	0	1	3	0

1) NSIC stands for Nepal Standard Industrial Classification.

Table 1-1 Number of Establishments by Section of Industrial Classification, Size of Persons Engaged and Local Level.

District and Local Level	Section of NSIC ¹⁾				
	P				
	Education				
	Size of Persons Engaged				
	Total	1 person	2 person	3 to 9 persons	10 persons or more
Province 2					
Total	4,324	121	133	2,203	1,867
Metropolitan City	207	13	4	55	135
Sub-Metropolitan City	353	5	19	104	225
Municipality	2,611	72	83	1,341	1,115
Rural Municipality	1,153	31	27	703	392
201 Saptari District					
Total	637	20	19	361	237
Municipality	418	15	11	230	162
Rural Municipality	219	5	8	131	75
202 Siraha District					
Total	531	18	8	273	232
Municipality	352	11	4	170	167
Rural Municipality	179	7	4	103	65
203 Dhanusa District					
Total	655	14	27	279	335
Sub-Metropolitan City	226	5	17	63	141
Municipality	308	6	8	153	141
Rural Municipality	121	3	2	63	53
204 Mahottari District					
Total	454	27	14	213	200
Municipality	358	18	12	166	162
Rural Municipality	96	9	2	47	38
205 Sarlahi District					
Total	604	14	25	325	240
Municipality	451	11	23	224	193
Rural Municipality	153	3	2	101	47
206 Rautahat District					
Total	459	9	15	238	197
Municipality	436	9	15	222	190
Rural Municipality	23	0	0	16	7

1) NSIC stands for Nepal Standard Industrial Classification.

Table 1-1 Number of Establishments by Section of Industrial Classification, Size of Persons Engaged and Local Level.

District and Local Level	Section of NSIC ¹⁾				
	P				
	Education				
	Size of Persons Engaged				
	Total	1 person	2 person	3 to 9 persons	10 persons or more
207 Bara District					
Total	483	3	11	265	204
Sub-Metropolitan City	127	0	2	41	84
Municipality	192	0	7	117	68
Rural Municipality	164	3	2	107	52
208 Parsa District					
Total	501	16	14	249	222
Metropolitan City	207	13	4	55	135
Municipality	96	2	3	59	32
Rural Municipality	198	1	7	135	55

1) NSIC stands for Nepal Standard Industrial Classification.

Table 1-1 Number of Establishments by Section of Industrial Classification, Size of Persons Engaged and Local Level.

District and Local Level	Section of NSIC ¹⁾					
	P					
	Education					
	Size of Persons Engaged					
	Total	1 person	2 person	3 to 9 persons	10 persons or more	
Saptari District	637	20	19	361	237	
20101 SAPTAKOSHI MUNICIPALITY	20	1	1	3	15	
20102 KANCHANRUP MUNICIPALITY	53	1	3	20	29	
20103 AGMISAIR KRISHNA SABARAN RURAL MUNICIPALITY	28	1	3	6	18	
20104 RUPANI RURAL MUNICIPALITY	18	0	0	9	9	
20105 SHAMBHUNATH MUNICIPALITY	39	1	2	21	15	
20106 KHADAK MUNICIPALITY	57	4	1	33	19	
20107 SURUNGA MUNICIPALITY	41	1	0	26	14	
20108 BALAN-BIHUL RURAL MUNICIPALITY	23	1	1	14	7	
20109 BODE BARSAIN MUNICIPALITY	48	4	1	29	14	
20110 DAKNESHWORI MUNICIPALITY	37	2	2	21	12	
20111 RAJGADHA RURAL MUNICIPALITY	25	2	0	16	7	
20112 BISHNUPUR RURAL MUNICIPALITY	20	0	0	14	6	
20113 RAJBIRAJ MUNICIPALITY	79	1	1	45	32	
20114 MAHADEWA RURAL MUNICIPALITY	25	1	1	17	6	
20115 TIRAHUT RURAL MUNICIPALITY	26	0	3	14	9	
20116 HANUMANNAGAR KANKALINI MUNICIPALITY	44	0	0	32	12	
20117 TILATHI KOILADI RURAL MUNICIPALITY	27	0	0	17	10	
20118 CHHINNAMASTA RURAL MUNICIPALITY	27	0	0	24	3	
Siraha District	531	18	8	273	232	
20201 LAHAN MUNICIPALITY	80	1	1	36	42	
20202 DHANGADHIMAI MUNICIPALITY	36	1	1	17	17	
20203 GOLBAZAR MUNICIPALITY	43	4	1	17	21	
20204 MIRCHAIYA MUNICIPALITY	42	1	1	15	25	
20205 KARJANHA MUNICIPALITY	19	0	0	12	7	
20206 KALYANPUR MUNICIPALITY	37	1	0	26	10	
20207 NARAHA RURAL MUNICIPALITY	17	0	0	10	7	
20208 BISHNUPUR RURAL MUNICIPALITY	24	1	0	12	11	
20209 ARNAMA RURAL MUNICIPALITY	12	0	0	6	6	
20210 SUKHIPUR MUNICIPALITY	31	1	0	15	15	
20211 LAXMIPUR PATARI RURAL MUNICIPALITY	25	0	1	12	12	
20212 SAKHUWA NANKARKATTI RURAL MUNICIPALITY	21	0	0	12	9	
20213 BHAGAWANPUR RURAL MUNICIPALITY	19	1	0	12	6	
20214 NAWARAJPUR RURAL MUNICIPALITY	22	0	1	17	4	
20215 BARIYARPATTI RURAL MUNICIPALITY	22	4	1	9	8	
20216 AURAH I RURAL MUNICIPALITY	17	1	1	13	2	
20217 SIRAHA MUNICIPALITY	64	2	0	32	30	
Dhanusa District	655	14	27	279	335	
20301 GANESHPUR CHARNATH MUNICIPALITY	30	0	1	14	15	
20302 DHANUSHADHAM MUNICIPALITY	33	1	0	15	17	
20303 MITHILA MUNICIPALITY	40	0	1	16	23	
20304 BATESHWOR RURAL MUNICIPALITY	15	0	0	9	6	
20305 CHHIRESHWORNATH MUNICIPALITY	25	0	2	7	16	
20306 LAXMINIYA RURAL MUNICIPALITY	24	0	0	11	13	
20307 MITHILA BIHARI MUNICIPALITY	33	5	0	19	9	
20308 HANSAPUR MUNICIPALITY	27	0	3	19	5	
20309 SABAILA MUNICIPALITY	20	0	0	8	12	
20310 SHAHIDNAGAR MUNICIPALITY	28	0	1	15	12	
20311 KAMALA MUNICIPALITY	21	0	0	14	7	
20312 JANAK NANDINI RURAL MUNICIPALITY	20	1	0	7	12	
20313 BIDEHA MUNICIPALITY	25	0	0	13	12	
20314 AURAH I RURAL MUNICIPALITY	20	0	0	13	7	
20315 JANAKPURDHAM SUB-METROPOLITAN CITY	226	5	17	63	141	
20316 DHANAUJI RURAL MUNICIPALITY	24	2	2	10	10	
20317 NAGARAIN MUNICIPALITY	26	0	0	13	13	
20318 MUKHIYAPATTI MUSAHARMIYA RURAL MUNICIPALITY	18	0	0	13	5	

1) NSIC stands for Nepal Standard Industrial Classification.

Table 1-1 Number of Establishments by Section of Industrial Classification, Size of Persons Engaged and Local Level.

District and Local Level	Section of NSIC ¹⁾					
	P					
	Education					
	Size of Persons Engaged					
	Total	1 person	2 person	3 to 9 persons	10 persons or more	
Mahottari District	454	27	14	213	200	
20401 BARDIBAS MUNICIPALITY	54	0	1	17	36	
20402 GAUSHALA MUNICIPALITY	50	1	2	21	26	
20403 SONAMA RURAL MUNICIPALITY	15	1	0	7	7	
20404 AURAH MUNICIPALITY	19	1	0	13	5	
20405 BHANGAHA MUNICIPALITY	27	2	2	13	10	
20406 LOHARPATTI MUNICIPALITY	24	0	0	14	10	
20407 BALAWA MUNICIPALITY	15	0	0	9	6	
20408 RAM GOPALPUR MUNICIPALITY	37	5	2	19	11	
20409 SAMSI RURAL MUNICIPALITY	18	5	0	7	6	
20410 MANARA SHISAWA MUNICIPALITY	32	3	1	15	13	
20411 EKADARA RURAL MUNICIPALITY	23	1	1	11	10	
20412 MAHOTTARI RURAL MUNICIPALITY	17	0	0	9	8	
20413 PIPARA RURAL MUNICIPALITY	23	2	1	13	7	
20414 MATIHANI MUNICIPALITY	31	0	1	17	13	
20415 JALESHWOR MUNICIPALITY	69	6	3	28	32	
Sarlahi District	604	14	25	325	240	
20501 LALBANDI MUNICIPALITY	80	2	6	29	43	
20502 HARIWAN MUNICIPALITY	47	2	3	17	25	
20503 BAGMATI MUNICIPALITY	34	0	1	20	13	
20504 BARAHATHAWA MUNICIPALITY	46	1	2	22	21	
20505 HARIPUR MUNICIPALITY	25	0	0	15	10	
20506 ISHWORPUR MUNICIPALITY	62	0	4	30	28	
20507 HARIPURWA MUNICIPALITY	22	0	3	12	7	
20508 PARSARURAL MUNICIPALITY	11	0	1	5	5	
20509 BRAHMAPURI RURAL MUNICIPALITY	20	0	0	9	11	
20510 CHANDRANAGAR RURAL MUNICIPALITY	35	0	1	27	7	
20511 KABILASHI MUNICIPALITY	31	0	0	18	13	
20512 CHAKRAGHATTA RURAL MUNICIPALITY	14	1	0	10	3	
20513 BASBARIYA RURAL MUNICIPALITY	25	1	0	17	7	
20514 DHANAKAUL RURAL MUNICIPALITY	12	0	0	8	4	
20515 RAMNAGAR RURAL MUNICIPALITY	14	0	0	11	3	
20516 BALARA MUNICIPALITY	37	0	1	27	9	
20517 GODAITA MUNICIPALITY	39	4	2	21	12	
20518 BISHNU RURAL MUNICIPALITY	13	0	0	10	3	
20519 KAUDENA RURAL MUNICIPALITY	9	1	0	4	4	
20520 MALANGAWA MUNICIPALITY	28	2	1	13	12	
Rautahat District	459	9	15	238	197	
20601 CHANDRAPUR MUNICIPALITY	74	3	3	23	45	
20602 GUJARA MUNICIPALITY	39	0	2	19	18	
20603 PHATUWA BIJAYAPUR MUNICIPALITY	23	0	2	16	5	
20604 KATAHARIYA MUNICIPALITY	32	0	2	20	10	
20605 BRINDABAN MUNICIPALITY	15	0	0	8	7	
20606 GADHIMAI MUNICIPALITY	22	0	0	15	7	
20607 MADHAV NARAYAN MUNICIPALITY	27	0	0	21	6	
20608 GARUDA MUNICIPALITY	38	1	0	16	21	
20609 DEWAHI GONAH MUNICIPALITY	19	2	0	13	4	
20610 MAULAPUR MUNICIPALITY	12	0	0	8	4	
20611 BOUDHIMAI MUNICIPALITY	25	0	0	15	10	
20612 PAROHA MUNICIPALITY	17	1	0	11	5	
20613 RAJPUR MUNICIPALITY	11	0	0	2	9	
20614 YAMUNAMAI RURAL MUNICIPALITY	5	0	0	4	1	
20615 DURGA BHAGAWATI RURAL MUNICIPALITY	18	0	0	12	6	
20616 RAJDEVI MUNICIPALITY	22	0	1	14	7	
20617 GAUR MUNICIPALITY	35	1	2	8	24	
20618 ISHANATH MUNICIPALITY	25	1	3	13	8	

1) NSIC stands for Nepal Standard Industrial Classification.

Table 1-1 Number of Establishments by Section of Industrial Classification, Size of Persons Engaged and Local Level.

District and Local Level	Section of NSIC ¹⁾					
	P					
	Education					
	Size of Persons Engaged					
	Total	1 person	2 person	3 to 9 persons	10 persons or more	
Bara District	483	3	11	265	204	
20701 NIJAGADH MUNICIPALITY	21	0	0	4	17	
20702 KOLHABI MUNICIPALITY	36	0	0	17	19	
20703 JITPUR SIMARA SUB-METROPOLITIAN CITY	55	0	1	17	37	
20704 PARAWANIPUR RURAL MUNICIPALITY	16	0	0	5	11	
20705 PRASAUNI RURAL MUNICIPALITY	14	0	0	6	8	
20706 BISHRAMPUR RURAL MUNICIPALITY	17	0	0	11	6	
20707 PHETA RURAL MUNICIPALITY	16	0	0	11	5	
20708 KALAIYA SUB-METROPOLITIAN CITY	72	0	1	24	47	
20709 KARAIYAMAI RURAL MUNICIPALITY	20	0	0	15	5	
20710 BARAGADHI RURAL MUNICIPALITY	23	1	2	17	3	
20711 AADARSHA KOTWAL RURAL MUNICIPALITY	26	2	0	19	5	
20712 SIMROUNGADH MUNICIPALITY	45	0	4	34	7	
20713 PACHARAUTA MUNICIPALITY	26	0	1	22	3	
20714 MAHAGADHIMAI MUNICIPALITY	64	0	2	40	22	
20715 DEVTAL RURAL MUNICIPALITY	8	0	0	6	2	
20716 SUBARNA RURAL MUNICIPALITY	24	0	0	17	7	
Parsa District	501	16	14	249	222	
20801 THORI RURAL MUNICIPALITY	26	0	0	16	10	
20802 JIRABHAWANI RURAL MUNICIPALITY	22	1	2	15	4	
20803 JAGARNATHPUR RURAL MUNICIPALITY	21	0	0	19	2	
20804 PATERWA SUGAULI RURAL MUNICIPALITY	15	0	0	11	4	
20805 SAKHUWA PRASAUNI RURAL MUNICIPALITY	24	0	0	16	8	
20806 PARSAGADHI MUNICIPALITY	33	0	0	22	11	
20807 BIRGUNJ METROPOLITIAN CITY	207	13	4	55	135	
20808 BAHUDARMAI MUNICIPALITY	28	0	0	12	16	
20809 POKHARIYA MUNICIPALITY	35	2	3	25	5	
20810 KALIKAMAI RURAL MUNICIPALITY	9	0	0	2	7	
20811 DHOBINI RURAL MUNICIPALITY	16	0	1	10	5	
20812 CHHIPAHARMAI RURAL MUNICIPALITY	21	0	0	15	6	
20813 PAKAHA MAINPUR RURAL MUNICIPALITY	21	0	4	14	3	
20814 BINDABASINI RURAL MUNICIPALITY	23	0	0	17	6	

1) NSIC stands for Nepal Standard Industrial Classification.

Table 1-1 Number of Establishments by Section of Industrial Classification, Size of Persons Engaged and Local Level.

District and Local Level	Section of NSIC ¹⁾				
	Q				
	Human health and social work				
	Size of Persons Engaged				
	Total	1 person	2 person	3 to 9 persons	10 persons or more
Province 2					
Total	1,725	416	282	827	200
Metropolitan City	122	14	29	52	27
Sub-Metropolitan City	194	32	46	85	31
Municipality	1,024	271	165	481	107
Rural Municipality	385	99	42	209	35
201 Saptari District					
Total	327	112	64	119	32
Municipality	219	78	44	79	18
Rural Municipality	108	34	20	40	14
202 Siraha District					
Total	210	34	25	132	19
Municipality	158	29	21	91	17
Rural Municipality	52	5	4	41	2
203 Dhanusa District					
Total	290	48	69	137	36
Sub-Metropolitan City	155	24	37	68	26
Municipality	99	18	26	48	7
Rural Municipality	36	6	6	21	3
204 Mahottari District					
Total	187	72	27	69	19
Municipality	148	52	24	60	12
Rural Municipality	39	20	3	9	7
205 Sarlahi District					
Total	173	46	22	85	20
Municipality	135	36	19	61	19
Rural Municipality	38	10	3	24	1
206 Rautahat District					
Total	179	34	16	99	30
Municipality	170	34	16	92	28
Rural Municipality	9	0	0	7	2

1) NSIC stands for Nepal Standard Industrial Classification.

Table 1-1 Number of Establishments by Section of Industrial Classification, Size of Persons Engaged and Local Level.

District and Local Level	Section of NSIC ¹⁾				
	Q				
	Human health and social work				
	Size of Persons Engaged				
	Total	1 person	2 person	3 to 9 persons	10 persons or more
207 Bara District					
Total	129	26	19	72	12
Sub-Metropolitan City	39	8	9	17	5
Municipality	52	11	9	30	2
Rural Municipality	38	7	1	25	5
208 Parsa District					
Total	230	44	40	114	32
Metropolitan City	122	14	29	52	27
Municipality	43	13	6	20	4
Rural Municipality	65	17	5	42	1

1) NSIC stands for Nepal Standard Industrial Classification.

Table 1-1 Number of Establishments by Section of Industrial Classification, Size of Persons Engaged and Local Level.

District and Local Level	Section of NSIC ¹⁾					
	Q					
	Human health and social work					
	Size of Persons Engaged					
	Total	1 person	2 person	3 to 9 persons	10 persons or more	
Saptari District	327	112	64	119	32	
20101 SAPTAKOSHI MUNICIPALITY	13	4	1	5	3	
20102 KANCHANRUP MUNICIPALITY	19	7	0	10	2	
20103 AGMISAIR KRISHNA SABARAN RURAL MUNICIPALITY	14	5	5	2	2	
20104 RUPANI RURAL MUNICIPALITY	10	0	2	7	1	
20105 SHAMBHUNATH MUNICIPALITY	9	2	0	6	1	
20106 KHADAK MUNICIPALITY	19	3	3	11	2	
20107 SURUNGA MUNICIPALITY	32	11	9	12	0	
20108 BALAN-BIHUL RURAL MUNICIPALITY	12	4	1	7	0	
20109 BODE BARSAIN MUNICIPALITY	31	14	8	7	2	
20110 DAKNESHWORI MUNICIPALITY	16	1	6	9	0	
20111 RAJGADHA RURAL MUNICIPALITY	26	11	0	7	8	
20112 BISHNUPUR RURAL MUNICIPALITY	13	7	6	0	0	
20113 RAJBIRAJ MUNICIPALITY	39	9	14	10	6	
20114 MAHADEWA RURAL MUNICIPALITY	10	3	1	5	1	
20115 TIRAHUT RURAL MUNICIPALITY	8	0	3	5	0	
20116 HANUMANNAGAR KANKALINI MUNICIPALITY	41	27	3	9	2	
20117 TILATHI KOILADI RURAL MUNICIPALITY	10	3	1	4	2	
20118 CHHINNAMASTA RURAL MUNICIPALITY	5	1	1	3	0	
Siraha District	210	34	25	132	19	
20201 LAHAN MUNICIPALITY	36	5	5	19	7	
20202 DHANGADHIMAI MUNICIPALITY	24	4	3	14	3	
20203 GOLBAZAR MUNICIPALITY	17	4	1	10	2	
20204 MIRCHAIYA MUNICIPALITY	30	6	4	17	3	
20205 KARJANHA MUNICIPALITY	8	5	0	2	1	
20206 KALYANPUR MUNICIPALITY	7	0	1	6	0	
20207 NARAHA RURAL MUNICIPALITY	7	2	0	5	0	
20208 BISHNUPUR RURAL MUNICIPALITY	10	2	3	5	0	
20209 ARNAMA RURAL MUNICIPALITY	4	0	0	4	0	
20210 SUKHIPUR MUNICIPALITY	10	1	3	6	0	
20211 LAXMIPUR PATARI RURAL MUNICIPALITY	7	1	0	6	0	
20212 SAKHUWA NANKARKATTI RURAL MUNICIPALITY	7	0	0	7	0	
20213 BHAGAWANPUR RURAL MUNICIPALITY	3	0	0	2	1	
20214 NAWARAJPUR RURAL MUNICIPALITY	3	0	0	2	1	
20215 BARIYARPATTI RURAL MUNICIPALITY	6	0	1	5	0	
20216 AURAH I RURAL MUNICIPALITY	5	0	0	5	0	
20217 SIRAHA MUNICIPALITY	26	4	4	17	1	
Dhanusa District	290	48	69	137	36	
20301 GANESHPAN CHARNATH MUNICIPALITY	8	0	2	6	0	
20302 DHANUSHADHAM MUNICIPALITY	11	0	7	3	1	
20303 MITHILA MUNICIPALITY	19	3	9	5	2	
20304 BATESHWOR RURAL MUNICIPALITY	7	3	1	3	0	
20305 CHHRESHWORNATH MUNICIPALITY	16	2	4	8	2	
20306 LAXMINIYA RURAL MUNICIPALITY	8	1	2	4	1	
20307 MITHILA BIHARI MUNICIPALITY	11	5	1	5	0	
20308 HANSAPUR MUNICIPALITY	8	0	0	8	0	
20309 SABAILA MUNICIPALITY	0	0	0	0	0	
20310 SHAHIDNAGAR MUNICIPALITY	11	4	3	4	0	
20311 KAMALA MUNICIPALITY	5	2	0	3	0	
20312 JANAK NANDINI RURAL MUNICIPALITY	5	0	0	5	0	
20313 BIDEHA MUNICIPALITY	4	0	0	4	0	
20314 AURAH I RURAL MUNICIPALITY	9	2	2	4	1	
20315 JANAKPURDHAM SUB-METROPOLITIAN CITY	155	24	37	68	26	
20316 DHANAUJI RURAL MUNICIPALITY	7	0	1	5	1	
20317 NAGARAIN MUNICIPALITY	6	2	0	2	2	
20318 MUKHIYAPATTI MUSAHARMIYA RURAL MUNICIPALITY	0	0	0	0	0	

1) NSIC stands for Nepal Standard Industrial Classification.

Table 1-1 Number of Establishments by Section of Industrial Classification, Size of Persons Engaged and Local Level.

District and Local Level	Section of NSIC ¹⁾					
	Q					
	Human health and social work					
	Size of Persons Engaged					
	Total	1 person	2 person	3 to 9 persons	10 persons or more	
Mahottari District	187	72	27	69	19	
20401 BARDIBAS MUNICIPALITY	28	7	3	14	4	
20402 GAUSHALA MUNICIPALITY	31	18	4	8	1	
20403 SONAMA RURAL MUNICIPALITY	10	6	2	0	2	
20404 AURAHİ MUNICIPALITY	3	1	1	1	0	
20405 BHANGAHA MUNICIPALITY	10	4	1	5	0	
20406 LOHARPATTI MUNICIPALITY	12	3	3	6	0	
20407 BALAWA MUNICIPALITY	7	3	0	2	2	
20408 RAM GOPALPUR MUNICIPALITY	15	8	2	4	1	
20409 SAMSI RURAL MUNICIPALITY	23	11	1	7	4	
20410 MANARA SHISAWA MUNICIPALITY	12	0	4	7	1	
20411 EKADARA RURAL MUNICIPALITY	1	0	0	1	0	
20412 MAHOTTARI RURAL MUNICIPALITY	0	0	0	0	0	
20413 PIPARA RURAL MUNICIPALITY	5	3	0	1	1	
20414 MATIHANI MUNICIPALITY	4	0	0	4	0	
20415 JALESHWOR MUNICIPALITY	26	8	6	9	3	
Sarlahi District	173	46	22	85	20	
20501 LALBANDI MUNICIPALITY	26	9	2	7	8	
20502 HARIWAN MUNICIPALITY	13	1	4	5	3	
20503 BAGMATI MUNICIPALITY	11	1	2	4	4	
20504 BARAHATHAWA MUNICIPALITY	19	8	2	8	1	
20505 HARIPUR MUNICIPALITY	8	2	2	4	0	
20506 ISHWORPUR MUNICIPALITY	9	1	1	7	0	
20507 HARIPURWA MUNICIPALITY	4	1	0	3	0	
20508 PARSА RURAL MUNICIPALITY	4	0	0	4	0	
20509 BRAHMAPURI RURAL MUNICIPALITY	4	0	0	4	0	
20510 CHANDRANAGAR RURAL MUNICIPALITY	4	2	2	0	0	
20511 KABILASHI MUNICIPALITY	6	3	0	2	1	
20512 CHAKRAGHATTA RURAL MUNICIPALITY	4	0	0	4	0	
20513 BASBARIYA RURAL MUNICIPALITY	5	1	0	4	0	
20514 DHANAKAUL RURAL MUNICIPALITY	7	4	1	1	1	
20515 RAMNAGAR RURAL MUNICIPALITY	4	2	0	2	0	
20516 BALARA MUNICIPALITY	7	1	0	6	0	
20517 GODAITA MUNICIPALITY	12	5	1	5	1	
20518 BISHNU RURAL MUNICIPALITY	5	1	0	4	0	
20519 KAUDENA RURAL MUNICIPALITY	1	0	0	1	0	
20520 MALANGAWA MUNICIPALITY	20	4	5	10	1	
Rautahat District	179	34	16	99	30	
20601 CHANDRAPUR MUNICIPALITY	35	10	6	15	4	
20602 GUJARA MUNICIPALITY	6	1	0	4	1	
20603 PHATUWA BIJAYAPUR MUNICIPALITY	7	0	0	3	4	
20604 KATAHARIYA MUNICIPALITY	13	1	3	7	2	
20605 BRINDABAN MUNICIPALITY	11	4	2	5	0	
20606 GADHIMAI MUNICIPALITY	7	1	0	5	1	
20607 MADHAV NARAYAN MUNICIPALITY	9	1	0	8	0	
20608 GARUDA MUNICIPALITY	26	5	2	14	5	
20609 DEWAHI GONAHİ MUNICIPALITY	4	0	0	4	0	
20610 MAULAPUR MUNICIPALITY	1	0	0	1	0	
20611 BOUDHIMAI MUNICIPALITY	7	3	0	3	1	
20612 PAROHA MUNICIPALITY	10	3	0	6	1	
20613 RAJPUR MUNICIPALITY	5	0	1	3	1	
20614 YAMUNAMAI RURAL MUNICIPALITY	4	0	0	3	1	
20615 DURGA BHAGAWATI RURAL MUNICIPALITY	5	0	0	4	1	
20616 RAJDEVI MUNICIPALITY	4	0	0	4	0	
20617 GAUR MUNICIPALITY	17	3	2	4	8	
20618 ISHANATH MUNICIPALITY	8	2	0	6	0	

1) NSIC stands for Nepal Standard Industrial Classification.

Table 1-1 Number of Establishments by Section of Industrial Classification, Size of Persons Engaged and Local Level.

District and Local Level	Section of NSIC ¹⁾					
	Q					
	Human health and social work					
	Size of Persons Engaged					
	Total	1 person	2 person	3 to 9 persons	10 persons or more	
Bara District	129	26	19	72	12	
20701 NIJAGADH MUNICIPALITY	9	3	1	4	1	
20702 KOLHABI MUNICIPALITY	11	1	1	8	1	
20703 JITPUR SIMARA SUB-METROPOLITIAN CITY	19	4	5	8	2	
20704 PARAWANIPUR RURAL MUNICIPALITY	5	0	0	1	4	
20705 PRASAUNI RURAL MUNICIPALITY	4	1	0	2	1	
20706 BISHRAMPUR RURAL MUNICIPALITY	5	1	0	4	0	
20707 PHETA RURAL MUNICIPALITY	4	2	0	2	0	
20708 KALAIYA SUB-METROPOLITIAN CITY	20	4	4	9	3	
20709 KARAIYAMAI RURAL MUNICIPALITY	5	1	0	4	0	
20710 BARAGADHI RURAL MUNICIPALITY	5	1	0	4	0	
20711 AADARSHA KOTWAL RURAL MUNICIPALITY	7	1	1	5	0	
20712 SIMROUNGADH MUNICIPALITY	17	5	4	8	0	
20713 PACHARAUTA MUNICIPALITY	7	0	0	7	0	
20714 MAHAGADHIMAI MUNICIPALITY	8	2	3	3	0	
20715 DEVTAL RURAL MUNICIPALITY	2	0	0	2	0	
20716 SUBARNA RURAL MUNICIPALITY	1	0	0	1	0	
Parsa District	230	44	40	114	32	
20801 THORI RURAL MUNICIPALITY	8	3	1	4	0	
20802 JIRABHAWANI RURAL MUNICIPALITY	9	2	1	6	0	
20803 JAGARNATHPUR RURAL MUNICIPALITY	6	1	0	5	0	
20804 PATERWA SUGAULI RURAL MUNICIPALITY	3	1	0	2	0	
20805 SAKHUWA PRASAUNI RURAL MUNICIPALITY	7	2	1	4	0	
20806 PARSAGADHI MUNICIPALITY	17	7	3	5	2	
20807 BIRGUNJ METROPOLITIAN CITY	122	14	29	52	27	
20808 BAHUDARMAI MUNICIPALITY	10	2	0	7	1	
20809 POKHARIYA MUNICIPALITY	16	4	3	8	1	
20810 KALIKAMAI RURAL MUNICIPALITY	4	1	0	3	0	
20811 DHOBINI RURAL MUNICIPALITY	5	1	0	3	1	
20812 CHHIPAHARMAI RURAL MUNICIPALITY	15	6	2	7	0	
20813 PAKAHA MAINPUR RURAL MUNICIPALITY	5	0	0	5	0	
20814 BINDABASINI RURAL MUNICIPALITY	3	0	0	3	0	

1) NSIC stands for Nepal Standard Industrial Classification.

Table 1-1 Number of Establishments by Section of Industrial Classification, Size of Persons Engaged and Local Level.

District and Local Level	Section of NSIC ¹⁾				
	L+M+N+R+S				
	Real estate, Professional & scientific activities, Administrative services, arts & entertainment, Other services				
	Size of Persons Engaged				
	Total	1 person	2 person	3 to 9 persons	10 persons or more
Province 2					
Total	10,416	6,312	2,558	1,329	217
Metropolitan City	910	454	269	165	22
Sub-Metropolitan City	1,411	806	352	205	48
Municipality	5,886	3,508	1,519	752	107
Rural Municipality	2,209	1,544	418	207	40
201 Saptari District					
Total	2,029	1,529	330	131	39
Municipality	1,305	958	246	89	12
Rural Municipality	724	571	84	42	27
202 Siraha District					
Total	880	477	267	128	8
Municipality	658	339	213	101	5
Rural Municipality	222	138	54	27	3
203 Dhanusa District					
Total	1,767	1,047	434	251	35
Sub-Metropolitan City	966	578	221	139	28
Municipality	607	366	162	74	5
Rural Municipality	194	103	51	38	2
204 Mahottari District					
Total	979	541	234	182	22
Municipality	702	374	172	137	19
Rural Municipality	277	167	62	45	3
205 Sarlahi District					
Total	1,126	736	268	103	19
Municipality	933	572	245	98	18
Rural Municipality	193	164	23	5	1
206 Rautahat District					
Total	1,197	632	340	182	43
Municipality	1,131	586	324	178	43
Rural Municipality	66	46	16	4	0

1) NSIC stands for Nepal Standard Industrial Classification.

Table 1-1 Number of Establishments by Section of Industrial Classification, Size of Persons Engaged and Local Level.

District and Local Level	Section of NSIC ¹⁾				
	L+M+N+R+S				
	Real estate, Professional & scientific activities, Administrative services, arts & entertainment, Other services				
	Size of Persons Engaged				
	Total	1 person	2 person	3 to 9 persons	10 persons or more
207 Bara District					
Total	990	555	283	127	25
Sub-Metropolitan City	445	228	131	66	20
Municipality	330	183	100	45	2
Rural Municipality	215	144	52	16	3
208 Parsa District					
Total	1,448	795	402	225	26
Metropolitan City	910	454	269	165	22
Municipality	220	130	57	30	3
Rural Municipality	318	211	76	30	1

1) NSIC stands for Nepal Standard Industrial Classification.

Table 1-1 Number of Establishments by Section of Industrial Classification, Size of Persons Engaged and Local Level.

District and Local Level	Section of NSIC ¹⁾					
	L+M+N+R+S					
	Real estate, Professional & scientific activities, Administrative services, arts & entertainment, Other services					
	Size of Persons Engaged					
	Total	1 person	2 person	3 to 9 persons	10 persons or more	
Saptari District	2,029	1,529	330	131		39
20101 SAPTAKOSHI MUNICIPALITY	57	35	15	6		1
20102 KANCHANRUP MUNICIPALITY	113	81	26	5		1
20103 AGMISAIR KRISHNA SABARAN RURAL MUNICIPALITY	73	57	10	5		1
20104 RUPANI RURAL MUNICIPALITY	87	76	8	2		1
20105 SHAMBHUNATH MUNICIPALITY	76	55	12	5		4
20106 KHADAK MUNICIPALITY	79	60	10	8		1
20107 SURUNGA MUNICIPALITY	224	194	19	10		1
20108 BALAN-BIHUL RURAL MUNICIPALITY	62	39	15	4		4
20109 BODE BARSAIN MUNICIPALITY	84	69	13	2		0
20110 DAKNESHWORI MUNICIPALITY	107	63	37	5		2
20111 RAJGADHA RURAL MUNICIPALITY	102	83	9	10		0
20112 BISHNUPUR RURAL MUNICIPALITY	62	45	13	3		1
20113 RAJBIRAJ MUNICIPALITY	375	273	69	32		1
20114 MAHADEWA RURAL MUNICIPALITY	137	121	9	4		3
20115 TIRAHUT RURAL MUNICIPALITY	84	78	6	0		0
20116 HANUMANNAGAR KANKALINI MUNICIPALITY	190	128	45	16		1
20117 TILATHI KOILADI RURAL MUNICIPALITY	51	30	7	7		7
20118 CHHINNAMASTA RURAL MUNICIPALITY	66	42	7	7		10
Siraha District	880	477	267	128		8
20201 LAHAN MUNICIPALITY	160	85	53	21		1
20202 DHANGADHIMAI MUNICIPALITY	64	44	13	6		1
20203 GOLBAZAR MUNICIPALITY	75	39	24	11		1
20204 MIRCHAIYA MUNICIPALITY	92	37	31	22		2
20205 KARJANHA MUNICIPALITY	24	15	6	3		0
20206 KALYANPUR MUNICIPALITY	45	20	21	4		0
20207 NARAHA RURAL MUNICIPALITY	30	17	6	6		1
20208 BISHNUPUR RURAL MUNICIPALITY	43	29	8	6		0
20209 ARNAMA RURAL MUNICIPALITY	11	4	7	0		0
20210 SUKHIPUR MUNICIPALITY	58	36	14	8		0
20211 LAXMIPUR PATARI RURAL MUNICIPALITY	33	20	11	1		1
20212 SAKHUWA NANKARKATTI RURAL MUNICIPALITY	6	4	1	1		0
20213 BHAGAWANPUR RURAL MUNICIPALITY	25	17	6	2		0
20214 NAWARAJPUR RURAL MUNICIPALITY	5	5	0	0		0
20215 BARIYARPATTI RURAL MUNICIPALITY	50	34	5	10		1
20216 AURAHU RURAL MUNICIPALITY	19	8	10	1		0
20217 SIRAHA MUNICIPALITY	140	63	51	26		0
Dhanusa District	1,767	1,047	434	251		35
20301 GANESHPUR CHARNATH MUNICIPALITY	38	14	20	3		1
20302 DHANUSHADHAM MUNICIPALITY	64	36	17	11		0
20303 MITHILA MUNICIPALITY	69	27	28	13		1
20304 BATESHWOR RURAL MUNICIPALITY	26	2	11	13		0
20305 CHHIRESHWORNATH MUNICIPALITY	98	50	34	14		0
20306 LAXMINIYA RURAL MUNICIPALITY	37	18	12	7		0
20307 MITHILA BIHARI MUNICIPALITY	49	28	11	7		3
20308 HANSAPUR MUNICIPALITY	44	25	11	8		4
20309 SABAILA MUNICIPALITY	65	44	13	8		0
20310 SHAHIDNAGAR MUNICIPALITY	59	50	7	2		0
20311 KAMALA MUNICIPALITY	19	10	7	2		0
20312 JANAK NANDINI RURAL MUNICIPALITY	29	23	5	0		1
20313 BIDEHA MUNICIPALITY	53	46	5	2		0
20314 AURAHU RURAL MUNICIPALITY	34	17	9	7		1
20315 JANAKPURDHAM SUB-METROPOLITAN CITY	966	578	221	139		28
20316 DHANAUJI RURAL MUNICIPALITY	56	33	12	11		0
20317 NAGARAIN MUNICIPALITY	49	36	9	4		0
20318 MUKHIYAPATTI MUSAHARMIYA RURAL MUNICIPALITY	12	10	2	0		0

1) NSIC stands for Nepal Standard Industrial Classification.

Table 1-1 Number of Establishments by Section of Industrial Classification, Size of Persons Engaged and Local Level.

District and Local Level	Section of NSIC ¹⁾					
	L+M+N+R+S					
	Real estate, Professional & scientific activities, Administrative services, arts & entertainment, Other services					
	Size of Persons Engaged					
	Total	1 person	2 person	3 to 9 persons	10 persons or more	
Mahottari District	979	541	234	182		22
20401 BARDIBAS MUNICIPALITY	81	41	24	14		2
20402 GAUSHALA MUNICIPALITY	96	51	25	18		2
20403 SONAMA RURAL MUNICIPALITY	23	9	7	7		0
20404 AURAH MUNICIPALITY	27	17	6	3		1
20405 BHANGAHA MUNICIPALITY	40	21	5	13		1
20406 LOHARPATTI MUNICIPALITY	57	34	11	9		3
20407 BALAWA MUNICIPALITY	64	44	11	8		1
20408 RAM GOPALPUR MUNICIPALITY	55	28	16	11		0
20409 SAMSI RURAL MUNICIPALITY	74	56	15	3		0
20410 MANARA SHISAWA MUNICIPALITY	91	47	24	19		1
20411 EKADARA RURAL MUNICIPALITY	72	29	18	23		2
20412 MAHOTTARI RURAL MUNICIPALITY	22	18	3	1		0
20413 PIPARA RURAL MUNICIPALITY	86	55	19	11		1
20414 MATIHANI MUNICIPALITY	54	34	11	6		3
20415 JALESHWOR MUNICIPALITY	137	57	39	36		5
Sarlahi District	1,126	736	268	103		19
20501 LALBANDI MUNICIPALITY	126	82	32	12		0
20502 HARIWAN MUNICIPALITY	102	41	38	17		6
20503 BAGMATI MUNICIPALITY	96	40	31	16		9
20504 BARAHATHAWA MUNICIPALITY	148	95	35	18		0
20505 HARIPUR MUNICIPALITY	35	24	6	4		1
20506 ISHWORPUR MUNICIPALITY	118	73	31	13		1
20507 HARIPURWA MUNICIPALITY	35	27	5	3		0
20508 PARSARURAL MUNICIPALITY	15	14	1	0		0
20509 BRAHMAPURI RURAL MUNICIPALITY	19	17	1	1		0
20510 CHANDRANAGAR RURAL MUNICIPALITY	30	26	3	1		0
20511 KABILASHI MUNICIPALITY	43	35	7	1		0
20512 CHAKRAGHATTA RURAL MUNICIPALITY	41	33	6	1		1
20513 BASBARIYA RURAL MUNICIPALITY	15	13	2	0		0
20514 DHANAKAUL RURAL MUNICIPALITY	19	14	3	2		0
20515 RAMNAGAR RURAL MUNICIPALITY	29	24	5	0		0
20516 BALARA MUNICIPALITY	28	18	9	1		0
20517 GODAITA MUNICIPALITY	64	49	13	2		0
20518 BISHNU RURAL MUNICIPALITY	21	20	1	0		0
20519 KAUDENA RURAL MUNICIPALITY	4	3	1	0		0
20520 MALANGAWA MUNICIPALITY	138	88	38	11		1
Rautahat District	1,197	632	340	182		43
20601 CHANDRAPUR MUNICIPALITY	198	99	59	32		8
20602 GUJARA MUNICIPALITY	57	34	14	8		1
20603 PHATUWA BIJAYAPUR MUNICIPALITY	91	48	16	11		16
20604 KATAHARIYA MUNICIPALITY	50	22	20	6		2
20605 BRINDABAN MUNICIPALITY	53	21	17	13		2
20606 GADHIMAI MUNICIPALITY	36	15	14	7		0
20607 MADHAV NARAYAN MUNICIPALITY	30	19	10	1		0
20608 GARUDA MUNICIPALITY	149	69	42	35		3
20609 DEWAHI GONAH MUNICIPALITY	20	14	3	3		0
20610 MAULAPUR MUNICIPALITY	36	17	14	4		1
20611 BOUDHIMAI MUNICIPALITY	64	37	20	7		0
20612 PAROHA MUNICIPALITY	51	44	4	2		1
20613 RAJPUR MUNICIPALITY	60	25	16	14		5
20614 YAMUNAMAI RURAL MUNICIPALITY	39	31	6	2		0
20615 DURGA BHAGAWATI RURAL MUNICIPALITY	27	15	10	2		0
20616 RAJDEVI MUNICIPALITY	23	10	8	5		0
20617 GAUR MUNICIPALITY	168	80	59	26		3
20618 ISHANATH MUNICIPALITY	45	32	8	4		1

1) NSIC stands for Nepal Standard Industrial Classification.

Table 1-1 Number of Establishments by Section of Industrial Classification, Size of Persons Engaged and Local Level.

District and Local Level	Section of NSIC ¹⁾				
	L+M+N+R+S				
	Real estate, Professional & scientific activities, Administrative services, arts & entertainment, Other services				
	Size of Persons Engaged				
	Total	1 person	2 person	3 to 9 persons	10 persons or more
Bara District	990	555	283	127	25
20701 NIJAGADH MUNICIPALITY	48	31	13	4	0
20702 KOLHABI MUNICIPALITY	53	27	20	6	0
20703 JITPUR SIMARA SUB-METROPOLITIAN CITY	216	117	63	25	11
20704 PARAWANIPUR RURAL MUNICIPALITY	33	20	6	6	1
20705 PRASAUNI RURAL MUNICIPALITY	33	21	11	0	1
20706 BISHRAMPUR RURAL MUNICIPALITY	26	20	6	0	0
20707 PHETA RURAL MUNICIPALITY	36	23	9	4	0
20708 KALAIYA SUB-METROPOLITIAN CITY	229	111	68	41	9
20709 KARAIYAMAI RURAL MUNICIPALITY	10	4	5	1	0
20710 BARAGADHI RURAL MUNICIPALITY	26	17	7	1	1
20711 AADARSHA KOTWAL RURAL MUNICIPALITY	28	21	4	3	0
20712 SIMROUNGADH MUNICIPALITY	92	48	34	10	0
20713 PACHARAUTA MUNICIPALITY	35	20	9	6	0
20714 MAHAGADHIMAI MUNICIPALITY	102	57	24	19	2
20715 DEVTAL RURAL MUNICIPALITY	3	2	1	0	0
20716 SUBARNA RURAL MUNICIPALITY	20	16	3	1	0
Parsa District	1,448	795	402	225	26
20801 THORI RURAL MUNICIPALITY	42	38	3	1	0
20802 JIRABHAWANI RURAL MUNICIPALITY	31	24	4	3	0
20803 JAGARNATHPUR RURAL MUNICIPALITY	13	10	2	1	0
20804 PATERWA SUGAULI RURAL MUNICIPALITY	21	13	6	2	0
20805 SAKHUWA PRASAUNI RURAL MUNICIPALITY	63	33	21	9	0
20806 PARSAGADHI MUNICIPALITY	52	34	14	3	1
20807 BIRGUNJ METROPOLITIAN CITY	910	454	269	165	22
20808 BAHUDARMAI MUNICIPALITY	64	37	20	5	2
20809 POKHARIYA MUNICIPALITY	104	59	23	22	0
20810 KALIKAMAI RURAL MUNICIPALITY	19	13	1	4	1
20811 DHOBINI RURAL MUNICIPALITY	16	11	3	2	0
20812 CHHIPAHARMAI RURAL MUNICIPALITY	42	23	17	2	0
20813 PAKAHA MAINPUR RURAL MUNICIPALITY	38	20	12	6	0
20814 BINDABASINI RURAL MUNICIPALITY	33	26	7	0	0

1) NSIC stands for Nepal Standard Industrial Classification.

Table 1-2 Number of Persons Engaged by Section of Industrial Classification, Size of Persons Engaged and Local Level.

District and Local Level	Section of NSIC ¹⁾				
	Total ²⁾				
	Size of Persons Engaged				
	Total	1 person	2 person	3 to 9 persons	10 persons or more
Province 2					
Total	354,994	49,702	82,782	95,964	126,546
Metropolitan City	32,910	3,223	5,730	9,492	14,465
Sub-Metropolitan City	51,620	4,296	9,672	13,318	24,334
Municipality	204,187	30,204	50,738	56,357	66,888
Rural Municipality	66,277	11,979	16,642	16,797	20,859
201 Saptari District					
Total	42,252	7,165	12,716	10,106	12,265
Municipality	29,477	4,840	8,916	7,035	8,686
Rural Municipality	12,775	2,325	3,800	3,071	3,579
202 Siraha District					
Total	40,513	4,878	9,780	12,525	13,330
Municipality	30,091	3,357	7,568	10,189	8,977
Rural Municipality	10,422	1,521	2,212	2,336	4,353
203 Dhanusa District					
Total	56,475	6,910	13,034	16,123	20,408
Sub-Metropolitan City	25,345	2,616	5,182	8,155	9,392
Municipality	24,633	3,291	6,072	6,054	9,216
Rural Municipality	6,497	1,003	1,780	1,914	1,800
204 Mahottari District					
Total	36,998	6,947	8,596	10,277	11,178
Municipality	29,598	5,257	6,876	8,701	8,764
Rural Municipality	7,400	1,690	1,720	1,576	2,414
205 Sarlahi District					
Total	38,657	8,143	8,886	9,671	11,957
Municipality	32,668	6,209	7,740	8,075	10,644
Rural Municipality	5,989	1,934	1,146	1,596	1,313
206 Rautahat District					
Total	41,265	5,039	9,154	11,325	15,747
Municipality	39,891	4,644	8,726	10,979	15,542
Rural Municipality	1,374	395	428	346	205

1) NSIC stands for Nepal Standard Industrial Classification.

2) Establishments which belong to Section O, T, or U of NSIC are not surveyed.

Table 1-2 Number of Persons Engaged by Section of Industrial Classification, Size of Persons Engaged and Local Level.

District and Local Level	Section of NSIC ¹⁾				
	Total ²⁾				
	Size of Persons Engaged				
	Total	1 person	2 person	3 to 9 persons	10 persons or more
207 Bara District					
Total	48,724	4,209	10,186	11,133	23,196
Sub-Metropolitan City	26,275	1,680	4,490	5,163	14,942
Municipality	11,005	1,453	3,216	3,384	2,952
Rural Municipality	11,444	1,076	2,480	2,586	5,302
208 Parsa District					
Total	50,110	6,411	10,430	14,804	18,465
Metropolitan City	32,910	3,223	5,730	9,492	14,465
Municipality	6,824	1,153	1,624	1,940	2,107
Rural Municipality	10,376	2,035	3,076	3,372	1,893

1) NSIC stands for Nepal Standard Industrial Classification.

2) Establishments which belong to Section O, T, or U of NSIC are not surveyed.

Table 1-2 Number of Persons Engaged by Section of Industrial Classification, Size of Persons Engaged and Local Level.

District and Local Level	Section of NSIC ¹⁾				
	Total ²⁾				
	Size of Persons Engaged				
	Total	1 person	2 person	3 to 9 persons	10 persons or more
Saptari District	42,252	7,165	12,716	10,106	12,265
20101 SAPTAKOSHI MUNICIPALITY	1,973	403	826	397	347
20102 KANCHANRUP MUNICIPALITY	3,097	617	1,070	682	728
20103 AGMISAIR KRISHNA SABARAN RURAL MUNICIPALITY	1,612	419	506	299	388
20104 RUPANI RURAL MUNICIPALITY	2,081	173	532	357	1,019
20105 SHAMBHUNATH MUNICIPALITY	2,186	450	758	507	471
20106 KHADAK MUNICIPALITY	4,052	410	956	884	1,802
20107 SURUNGA MUNICIPALITY	3,399	604	890	767	1,138
20108 BALAN-BIHUL RURAL MUNICIPALITY	1,019	145	376	362	136
20109 BODE BARSAIN MUNICIPALITY	2,305	470	782	590	463
20110 DAKNESHWORI MUNICIPALITY	2,480	321	952	535	672
20111 RAJGADHA RURAL MUNICIPALITY	1,624	380	340	326	578
20112 BISHNUPUR RURAL MUNICIPALITY	952	119	398	307	128
20113 RAJBIRAJ MUNICIPALITY	7,227	1,136	1,796	1,604	2,691
20114 MAHADEWA RURAL MUNICIPALITY	1,219	269	520	256	174
20115 TIRAHUT RURAL MUNICIPALITY	1,375	341	394	264	376
20116 HANUMANNAGAR KANKALINI MUNICIPALITY	2,758	429	886	1,069	374
20117 TILATHI KOILADI RURAL MUNICIPALITY	1,412	228	406	491	287
20118 CHHINNAMASTA RURAL MUNICIPALITY	1,481	251	328	409	493
Siraha District	40,513	4,878	9,780	12,525	13,330
20201 LAHAN MUNICIPALITY	6,196	679	1,412	2,853	1,252
20202 DHANGADHIMAI MUNICIPALITY	2,360	314	806	775	465
20203 GOLBAZAR MUNICIPALITY	5,732	562	784	1,199	3,187
20204 MIRCHAIYA MUNICIPALITY	4,972	415	1,378	1,722	1,457
20205 KARJANHA MUNICIPALITY	1,227	224	444	357	202
20206 KALYANPUR MUNICIPALITY	1,766	245	744	625	152
20207 NARAHA RURAL MUNICIPALITY	1,334	181	256	308	589
20208 BISHNUPUR RURAL MUNICIPALITY	1,196	341	330	350	175
20209 ARNAMA RURAL MUNICIPALITY	888	64	270	160	394
20210 SUKHIPUR MUNICIPALITY	2,815	255	540	765	1,255
20211 LAXMIPUR PATARI RURAL MUNICIPALITY	2,570	178	384	347	1,661
20212 SAKHUWA NANKARKATTI RURAL MUNICIPALITY	458	88	94	148	128
20213 BHAGAWANPUR RURAL MUNICIPALITY	629	162	140	218	109
20214 NAWARAJPUR RURAL MUNICIPALITY	393	122	66	139	66
20215 BARIYARPATTI RURAL MUNICIPALITY	1,565	277	356	392	540
20216 AURAH RURAL MUNICIPALITY	1,389	108	316	274	691
20217 SIRAHA MUNICIPALITY	5,023	663	1,460	1,893	1,007
Dhanusa District	56,475	6,910	13,034	16,123	20,408
20301 GANESHMAN CHARNATH MUNICIPALITY	1,525	127	622	498	278
20302 DHANUSHADHAM MUNICIPALITY	2,349	329	756	779	485
20303 MITHILA MUNICIPALITY	7,283	300	986	1,019	4,978
20304 BATESHWOR RURAL MUNICIPALITY	833	25	206	470	132
20305 CHHIRESHWORNATH MUNICIPALITY	4,524	394	1,044	1,184	1,902
20306 LAXMINIYA RURAL MUNICIPALITY	1,834	193	370	335	936
20307 MITHILA BIHARI MUNICIPALITY	1,560	197	474	502	387
20308 HANSAPUR MUNICIPALITY	1,125	249	428	321	127
20309 SABAILA MUNICIPALITY	1,197	352	384	279	182
20310 SHAHIDNAGAR MUNICIPALITY	1,639	476	528	387	248
20311 KAMALA MUNICIPALITY	1,152	202	358	486	106
20312 JANAK NANDINI RURAL MUNICIPALITY	879	263	264	124	228
20313 BIDEHA MUNICIPALITY	991	431	166	204	190
20314 AURAH RURAL MUNICIPALITY	1,053	154	364	366	169
20315 JANAKPURDHAM SUB-METROPOLITAN CITY	25,345	2,616	5,182	8,155	9,392
20316 DHANAUJI RURAL MUNICIPALITY	1,438	260	452	469	257
20317 NAGARAIN MUNICIPALITY	1,288	234	326	395	333
20318 MUKHIYAPATTI MUSAHARMIYA RURAL MUNICIPALITY	460	108	124	150	78

1) NSIC stands for Nepal Standard Industrial Classification.

2) Establishments which belong to Section O, T, or U of NSIC are not surveyed.

Table 1-2 Number of Persons Engaged by Section of Industrial Classification, Size of Persons Engaged and Local Level.

District and Local Level	Section of NSIC ¹⁾				
	Total ²⁾				
	Size of Persons Engaged				
	Total	1 person	2 person	3 to 9 persons	10 persons or more
Mahottari District	36,998	6,947	8,596	10,277	11,178
20401 BARDIBAS MUNICIPALITY	6,750	857	1,258	2,225	2,410
20402 GAUSHALA MUNICIPALITY	3,790	436	1,026	1,200	1,128
20403 SONAMA RURAL MUNICIPALITY	1,617	464	366	241	546
20404 AURAH MUNICIPALITY	1,335	639	302	261	133
20405 BHANGAHA MUNICIPALITY	1,809	294	654	614	247
20406 LOHARPATTI MUNICIPALITY	2,043	501	572	686	284
20407 BALAWA MUNICIPALITY	2,189	782	742	475	190
20408 RAM GOPALPUR MUNICIPALITY	3,056	371	530	658	1,497
20409 SAMSI RURAL MUNICIPALITY	1,284	406	376	302	200
20410 MANARA SHISAWA MUNICIPALITY	2,267	433	428	684	722
20411 EKADARA RURAL MUNICIPALITY	2,656	294	344	603	1,415
20412 MAHOTTARI RURAL MUNICIPALITY	461	140	156	66	99
20413 PIPARA RURAL MUNICIPALITY	1,382	386	478	364	154
20414 MATIHANI MUNICIPALITY	2,098	369	472	528	729
20415 JALESHWOR MUNICIPALITY	4,261	575	892	1,370	1,424
Sarlahi District	38,657	8,143	8,886	9,671	11,957
20501 LALBANDI MUNICIPALITY	6,392	861	1,494	1,424	2,613
20502 HARIWAN MUNICIPALITY	5,527	494	1,086	1,369	2,578
20503 BAGMATI MUNICIPALITY	2,664	252	716	719	977
20504 BARAHATHAWA MUNICIPALITY	3,595	1,006	1,032	867	690
20505 HARIPUR MUNICIPALITY	1,868	460	202	378	828
20506 ISHWORPUR MUNICIPALITY	4,228	520	1,242	1,572	894
20507 HARIPURWA MUNICIPALITY	1,214	205	330	220	459
20508 PARSARURAL MUNICIPALITY	508	135	220	74	79
20509 BRAHMAPURI RURAL MUNICIPALITY	666	256	94	157	159
20510 CHANDRANAGAR RURAL MUNICIPALITY	947	294	168	336	149
20511 KABILASHI MUNICIPALITY	1,288	356	218	210	504
20512 CHAKRAGHATTA RURAL MUNICIPALITY	904	254	140	311	199
20513 BASBARIYA RURAL MUNICIPALITY	639	244	54	247	94
20514 DHANAKAUL RURAL MUNICIPALITY	528	175	122	177	54
20515 RAMNAGAR RURAL MUNICIPALITY	941	158	198	114	471
20516 BALARA MUNICIPALITY	1,291	400	274	338	279
20517 GODAITA MUNICIPALITY	1,756	740	360	383	273
20518 BISHNU RURAL MUNICIPALITY	518	277	70	126	45
20519 KAUDENA RURAL MUNICIPALITY	338	141	80	54	63
20520 MALANGAWA MUNICIPALITY	2,845	915	786	595	549
Rautahat District	41,265	5,039	9,154	11,325	15,747
20601 CHANDRAPUR MUNICIPALITY	9,285	1,001	2,176	2,788	3,320
20602 GUJARA MUNICIPALITY	3,799	278	538	537	2,446
20603 PHATUWA BIJAYAPUR MUNICIPALITY	1,603	262	426	430	485
20604 KATAHARIYA MUNICIPALITY	3,001	166	668	751	1,416
20605 BRINDABAN MUNICIPALITY	2,947	137	484	566	1,760
20606 GADHIMAI MUNICIPALITY	1,227	110	350	523	244
20607 MADHAV NARAYAN MUNICIPALITY	1,878	268	280	266	1,064
20608 GARUDA MUNICIPALITY	5,377	473	1,038	1,811	2,055
20609 DEWAHI GONAH MUNICIPALITY	559	144	166	183	66
20610 MAULAPUR MUNICIPALITY	783	149	266	287	81
20611 BOUDHIMAI MUNICIPALITY	1,455	325	326	369	435
20612 PAROHA MUNICIPALITY	801	333	178	182	108
20613 RAJPUR MUNICIPALITY	1,386	181	428	525	252
20614 YAMUNAMAI RURAL MUNICIPALITY	638	218	224	130	66
20615 DURGA BHAGAWATI RURAL MUNICIPALITY	736	177	204	216	139
20616 RAJDEVI MUNICIPALITY	703	136	270	161	136
20617 GAUR MUNICIPALITY	3,915	457	742	1,301	1,415
20618 ISHANATH MUNICIPALITY	1,172	224	390	299	259

1) NSIC stands for Nepal Standard Industrial Classification.

2) Establishments which belong to Section O, T, or U of NSIC are not surveyed.

Table 1-2 Number of Persons Engaged by Section of Industrial Classification, Size of Persons Engaged and Local Level.

District and Local Level	Section of NSIC ¹⁾					
	Total ²⁾					
	Size of Persons Engaged					
	Total	1 person	2 person	3 to 9 persons	10 persons or more	
Bara District	48,724	4,209	10,186	11,133	23,196	
20701 NIJAGADH MUNICIPALITY	2,061	389	664	585	423	
20702 KOLHABI MUNICIPALITY	2,897	206	590	745	1,356	
20703 JITPUR SIMARA SUB-METROPOLITIAN CITY	18,549	929	2,590	3,000	12,030	
20704 PARAWANIPUR RURAL MUNICIPALITY	3,257	176	390	414	2,277	
20705 PRASAUNI RURAL MUNICIPALITY	1,304	115	258	181	750	
20706 BISHRAMPUR RURAL MUNICIPALITY	1,313	63	518	290	442	
20707 PHETA RURAL MUNICIPALITY	1,776	137	374	354	911	
20708 KALAIYA SUB-METROPOLITIAN CITY	7,726	751	1,900	2,163	2,912	
20709 KARAIYAMAI RURAL MUNICIPALITY	628	39	236	271	82	
20710 BARAGADHI RURAL MUNICIPALITY	1,421	142	272	368	639	
20711 AADARSHA KOTWAL RURAL MUNICIPALITY	719	163	222	267	67	
20712 SIMROUNGADH MUNICIPALITY	1,898	347	752	660	139	
20713 PACHARAUTA MUNICIPALITY	1,062	184	382	407	89	
20714 MAHAGADHIMAI MUNICIPALITY	3,087	327	828	987	945	
20715 DEVTAL RURAL MUNICIPALITY	365	51	114	167	33	
20716 SUBARNA RURAL MUNICIPALITY	661	190	96	274	101	
Parsa District	50,110	6,411	10,430	14,804	18,465	
20801 THORI RURAL MUNICIPALITY	1,385	279	446	453	207	
20802 JIRABHAWANI RURAL MUNICIPALITY	949	248	276	363	62	
20803 JAGARNATHPUR RURAL MUNICIPALITY	1,325	163	328	248	586	
20804 PATERWA SUGAULI RURAL MUNICIPALITY	797	164	314	259	60	
20805 SAKHUWA PRASAUNI RURAL MUNICIPALITY	2,029	406	592	693	338	
20806 PARSAGADHI MUNICIPALITY	2,728	332	710	695	991	
20807 BIRGUNJ METROPOLITIAN CITY	32,910	3,223	5,730	9,492	14,465	
20808 BAHUDARMAI MUNICIPALITY	2,010	311	428	576	695	
20809 POKHARIYA MUNICIPALITY	2,086	510	486	669	421	
20810 KALIKAMAI RURAL MUNICIPALITY	456	130	100	114	112	
20811 DHOBINI RURAL MUNICIPALITY	717	98	144	313	162	
20812 CHHIPAHARMAI RURAL MUNICIPALITY	884	149	364	294	77	
20813 PAKAHA MAINPUR RURAL MUNICIPALITY	780	132	258	311	79	
20814 BINDABASINI RURAL MUNICIPALITY	1,054	266	254	324	210	

1) NSIC stands for Nepal Standard Industrial Classification.

2) Establishments which belong to Section O, T, or U of NSIC are not surveyed.

Table 1-2 Number of Persons Engaged by Section of Industrial Classification, Size of Persons Engaged and Local Level.

District and Local Level	Section of NSIC ¹⁾				
	A				
	Agriculture, forestry and fishing ²⁾				
	Size of Persons Engaged				
	Total	1 person	2 person	3 to 9 persons	10 persons or more
Province 2					
Total	4,508	252	982	1,795	1,479
Metropolitan City	31	1	10	6	14
Sub-Metropolitan City	213	3	30	58	122
Municipality	2,958	165	672	1,287	834
Rural Municipality	1,306	83	270	444	509
201 Saptari District					
Total	817	40	160	208	409
Municipality	389	27	104	128	130
Rural Municipality	428	13	56	80	279
202 Siraha District					
Total	328	7	48	253	20
Municipality	253	5	36	192	20
Rural Municipality	75	2	12	61	0
203 Dhanusa District					
Total	232	6	50	107	69
Sub-Metropolitan City	45	2	10	21	12
Municipality	143	3	40	69	31
Rural Municipality	44	1	0	17	26
204 Mahottari District					
Total	597	36	154	239	168
Municipality	371	32	130	180	29
Rural Municipality	226	4	24	59	139
205 Sarlahi District					
Total	886	74	200	194	418
Municipality	762	37	150	157	418
Rural Municipality	124	37	50	37	0
206 Rautahat District					
Total	743	43	134	419	147
Municipality	741	43	132	419	147
Rural Municipality	2	0	2	0	0

1) NSIC stands for Nepal Standard Industrial Classification.

2) Registered establishments only.

Table 1-2 Number of Persons Engaged by Section of Industrial Classification, Size of Persons Engaged and Local Level.

District and Local Level	Section of NSIC ¹⁾				
	A				
	Agriculture, forestry and fishing ²⁾				
	Size of Persons Engaged				
	Total	1 person	2 person	3 to 9 persons	10 persons or more
207 Bara District					
Total	550	24	150	168	208
Sub-Metropolitan City	168	1	20	37	110
Municipality	226	16	66	85	59
Rural Municipality	156	7	64	46	39
208 Parsa District					
Total	355	22	86	207	40
Metropolitan City	31	1	10	6	14
Municipality	73	2	14	57	0
Rural Municipality	251	19	62	144	26

1) NSIC stands for Nepal Standard Industrial Classification.

2) Registered establishments only.

Table 1-2 Number of Persons Engaged by Section of Industrial Classification, Size of Persons Engaged and Local Level.

District and Local Level	Section of NSIC ¹⁾					
	A					
	Agriculture, forestry and fishing ²⁾					
	Size of Persons Engaged					
	Total	1 person	2 person	3 to 9 persons	10 persons or more	
Saptari District	817	40	160	208	409	
20101 SAPTAKOSHI MUNICIPALITY	33	0	4	29	0	
20102 KANCHANRUP MUNICIPALITY	37	14	10	13	0	
20103 AGMISAIR KRISHNA SABARAN RURAL MUNICIPALITY	37	1	8	28	0	
20104 RUPANI RURAL MUNICIPALITY	7	1	0	6	0	
20105 SHAMBHUNATH MUNICIPALITY	74	5	14	33	22	
20106 KHADAK MUNICIPALITY	78	0	6	0	72	
20107 SURUNGA MUNICIPALITY	19	2	14	3	0	
20108 BALAN-BIHUL RURAL MUNICIPALITY	11	0	4	7	0	
20109 BODE BARSAIN MUNICIPALITY	47	1	24	22	0	
20110 DAKNESHWORI MUNICIPALITY	31	1	20	10	0	
20111 RAJGADHA RURAL MUNICIPALITY	19	1	10	8	0	
20112 BISHNUPUR RURAL MUNICIPALITY	17	0	10	7	0	
20113 RAJBIRAJ MUNICIPALITY	28	3	10	15	0	
20114 MAHADEWA RURAL MUNICIPALITY	13	3	6	4	0	
20115 TIRAHUT RURAL MUNICIPALITY	243	6	14	17	206	
20116 HANUMANNAGAR KANKALINI MUNICIPALITY	42	1	2	3	36	
20117 TILATHI KOILADI RURAL MUNICIPALITY	2	0	2	0	0	
20118 CHHINNAMASTA RURAL MUNICIPALITY	79	1	2	3	73	
Siraha District	328	7	48	253	20	
20201 LAHAN MUNICIPALITY	45	0	2	43	0	
20202 DHANGADHIMAI MUNICIPALITY	94	0	10	64	20	
20203 GOLBAZAR MUNICIPALITY	33	3	10	20	0	
20204 MIRCHAIYA MUNICIPALITY	16	0	8	8	0	
20205 KARJANHA MUNICIPALITY	18	0	2	16	0	
20206 KALYANPUR MUNICIPALITY	1	1	0	0	0	
20207 NARAHA RURAL MUNICIPALITY	3	0	0	3	0	
20208 BISHNUPUR RURAL MUNICIPALITY	5	1	4	0	0	
20209 ARNAMA RURAL MUNICIPALITY	0	0	0	0	0	
20210 SUKHIPUR MUNICIPALITY	25	0	2	23	0	
20211 LAXMIPUR PATARI RURAL MUNICIPALITY	23	1	4	18	0	
20212 SAKHUWA NANKARKATTI RURAL MUNICIPALITY	0	0	0	0	0	
20213 BHAGAWANPUR RURAL MUNICIPALITY	4	0	0	4	0	
20214 NAWARAJPUR RURAL MUNICIPALITY	0	0	0	0	0	
20215 BARIYARPATTI RURAL MUNICIPALITY	15	0	2	13	0	
20216 AURAH RURAL MUNICIPALITY	25	0	2	23	0	
20217 SIRAHA MUNICIPALITY	21	1	2	18	0	
Dhanusa District	232	6	50	107	69	
20301 GANESHPAN CHARNATH MUNICIPALITY	9	0	6	3	0	
20302 DHANUSHADHAM MUNICIPALITY	17	0	4	13	0	
20303 MITHILA MUNICIPALITY	43	1	18	24	0	
20304 BATESHWOR RURAL MUNICIPALITY	0	0	0	0	0	
20305 CHHIRESHWORNATH MUNICIPALITY	44	1	2	10	31	
20306 LAXMINIYA RURAL MUNICIPALITY	40	0	0	14	26	
20307 MITHILA BIHARI MUNICIPALITY	8	0	0	8	0	
20308 HANSAPUR MUNICIPALITY	2	0	2	0	0	
20309 SABAILA MUNICIPALITY	0	0	0	0	0	
20310 SHAHIDNAGAR MUNICIPALITY	10	0	2	8	0	
20311 KAMALA MUNICIPALITY	0	0	0	0	0	
20312 JANAK NANDINI RURAL MUNICIPALITY	0	0	0	0	0	
20313 BIDEHA MUNICIPALITY	6	1	2	3	0	
20314 AURAH RURAL MUNICIPALITY	0	0	0	0	0	
20315 JANAKPURDHAM SUB-METROPOLITAN CITY	45	2	10	21	12	
20316 DHANAUJI RURAL MUNICIPALITY	3	0	0	3	0	
20317 NAGARAIN MUNICIPALITY	4	0	4	0	0	
20318 MUKHIYAPATTI MUSAHARMIYA RURAL MUNICIPALITY	1	1	0	0	0	

1) NSIC stands for Nepal Standard Industrial Classification.

2) Registered establishments only.

Table 1-2 Number of Persons Engaged by Section of Industrial Classification, Size of Persons Engaged and Local Level.

District and Local Level	Section of NSIC ¹⁾				
	A				
	Agriculture, forestry and fishing ²⁾				
	Size of Persons Engaged				
	Total	1 person	2 person	3 to 9 persons	10 persons or more
Mahottari District	597	36	154	239	168
20401 BARDIBAS MUNICIPALITY	79	3	48	28	0
20402 GAUSHALA MUNICIPALITY	89	6	32	51	0
20403 SONAMA RURAL MUNICIPALITY	6	0	0	6	0
20404 AURAH MUNICIPALITY	11	3	8	0	0
20405 BHANGAHA MUNICIPALITY	28	2	12	0	14
20406 LOHARPATTI MUNICIPALITY	2	0	2	0	0
20407 BALAWA MUNICIPALITY	2	2	0	0	0
20408 RAM GOPALPUR MUNICIPALITY	30	3	2	10	15
20409 SAMSI RURAL MUNICIPALITY	5	0	2	3	0
20410 MANARA SHISAWA MUNICIPALITY	116	11	20	85	0
20411 EKADARA RURAL MUNICIPALITY	204	4	14	47	139
20412 MAHOTTARI RURAL MUNICIPALITY	0	0	0	0	0
20413 PIPARA RURAL MUNICIPALITY	11	0	8	3	0
20414 MATIHANI MUNICIPALITY	0	0	0	0	0
20415 JALESHWOR MUNICIPALITY	14	2	6	6	0
Sarlahi District	886	74	200	194	418
20501 LALBANDI MUNICIPALITY	206	2	10	52	142
20502 HARIWAN MUNICIPALITY	27	0	14	0	13
20503 BAGMATI MUNICIPALITY	121	0	28	57	36
20504 BARAHATHAWA MUNICIPALITY	35	17	10	8	0
20505 HARIPUR MUNICIPALITY	40	0	2	26	12
20506 ISHWORPUR MUNICIPALITY	226	1	10	0	215
20507 HARIPURWA MUNICIPALITY	0	0	0	0	0
20508 PARSARURAL MUNICIPALITY	12	1	8	3	0
20509 BRAHMAPURI RURAL MUNICIPALITY	18	10	8	0	0
20510 CHANDRANAGAR RURAL MUNICIPALITY	42	13	16	13	0
20511 KABILASHI MUNICIPALITY	8	4	4	0	0
20512 CHAKRAGHATTA RURAL MUNICIPALITY	24	5	4	15	0
20513 BASBARIYA RURAL MUNICIPALITY	6	4	2	0	0
20514 DHANAKAUL RURAL MUNICIPALITY	3	0	0	3	0
20515 RAMNAGAR RURAL MUNICIPALITY	16	4	12	0	0
20516 BALARA MUNICIPALITY	77	11	56	10	0
20517 GODAITA MUNICIPALITY	16	2	10	4	0
20518 BISHNU RURAL MUNICIPALITY	3	0	0	3	0
20519 KAUDENA RURAL MUNICIPALITY	0	0	0	0	0
20520 MALANGAWA MUNICIPALITY	6	0	6	0	0
Rautahat District	743	43	134	419	147
20601 CHANDRAPUR MUNICIPALITY	216	6	32	100	78
20602 GUJARA MUNICIPALITY	8	1	2	5	0
20603 PHATUWA BIJAYAPUR MUNICIPALITY	33	8	10	5	10
20604 KATAHARIYA MUNICIPALITY	235	5	34	168	28
20605 BRINDABAN MUNICIPALITY	33	2	8	13	10
20606 GADHIMAI MUNICIPALITY	0	0	0	0	0
20607 MADHAV NARAYAN MUNICIPALITY	8	4	4	0	0
20608 GARUDA MUNICIPALITY	100	1	16	73	10
20609 DEWAHI GONAH MUNICIPALITY	0	0	0	0	0
20610 MAULAPUR MUNICIPALITY	28	0	0	28	0
20611 BOUDHIMAI MUNICIPALITY	20	0	2	18	0
20612 PAROHA MUNICIPALITY	17	11	6	0	0
20613 RAJPUR MUNICIPALITY	15	0	4	0	11
20614 YAMUNAMAI RURAL MUNICIPALITY	2	0	2	0	0
20615 DURGA BHAGAWATI RURAL MUNICIPALITY	0	0	0	0	0
20616 RAJDEVI MUNICIPALITY	20	4	10	6	0
20617 GAUR MUNICIPALITY	0	0	0	0	0
20618 ISHANATH MUNICIPALITY	8	1	4	3	0

1) NSIC stands for Nepal Standard Industrial Classification.

2) Registered establishments only.

Table 1-2 Number of Persons Engaged by Section of Industrial Classification, Size of Persons Engaged and Local Level.

District and Local Level	Section of NSIC ¹⁾					
	A					
	Agriculture, forestry and fishing ²⁾					
	Size of Persons Engaged					
	Total	1 person	2 person	3 to 9 persons	10 persons or more	
Bara District	550	24	150	168	208	
20701 NIJAGADH MUNICIPALITY	77	6	4	8	59	
20702 KOLHABI MUNICIPALITY	5	0	0	5	0	
20703 JITPUR SIMARA SUB-METROPOLITIAN CITY	142	0	14	29	99	
20704 PARAWANIPUR RURAL MUNICIPALITY	48	1	2	6	39	
20705 PRASAUNI RURAL MUNICIPALITY	15	1	10	4	0	
20706 BISHRAMPUR RURAL MUNICIPALITY	20	3	6	11	0	
20707 PHETA RURAL MUNICIPALITY	33	2	26	5	0	
20708 KALAIYA SUB-METROPOLITIAN CITY	26	1	6	8	11	
20709 KARAIYAMAI RURAL MUNICIPALITY	9	0	2	7	0	
20710 BARAGADHI RURAL MUNICIPALITY	10	0	10	0	0	
20711 AADARSHA KOTWAL RURAL MUNICIPALITY	0	0	0	0	0	
20712 SIMROUNGADH MUNICIPALITY	99	9	48	42	0	
20713 PACHARAUTA MUNICIPALITY	42	0	12	30	0	
20714 MAHAGADHIMAI MUNICIPALITY	3	1	2	0	0	
20715 DEVTAL RURAL MUNICIPALITY	12	0	4	8	0	
20716 SUBARNA RURAL MUNICIPALITY	9	0	4	5	0	
Parsa District	355	22	86	207	40	
20801 THORI RURAL MUNICIPALITY	24	9	4	11	0	
20802 JIRABHAWANI RURAL MUNICIPALITY	3	0	0	3	0	
20803 JAGARNATHPUR RURAL MUNICIPALITY	24	0	6	6	12	
20804 PATERWA SUGAULI RURAL MUNICIPALITY	0	0	0	0	0	
20805 SAKHUWA PRASAUNI RURAL MUNICIPALITY	37	0	6	31	0	
20806 PARSAGADHI MUNICIPALITY	19	0	6	13	0	
20807 BIRGUNJ METROPOLITIAN CITY	31	1	10	6	14	
20808 BAHUDARMAI MUNICIPALITY	45	2	4	39	0	
20809 POKHARIYA MUNICIPALITY	9	0	4	5	0	
20810 KALIKAMAI RURAL MUNICIPALITY	36	2	20	14	0	
20811 DHOBINI RURAL MUNICIPALITY	28	1	4	23	0	
20812 CHHIPAHARMAI RURAL MUNICIPALITY	4	0	4	0	0	
20813 PAKAHA MAINPUR RURAL MUNICIPALITY	47	2	6	39	0	
20814 BINDABASINI RURAL MUNICIPALITY	48	5	12	17	14	

1) NSIC stands for Nepal Standard Industrial Classification.

2) Registered establishments only.

Table 1-2 Number of Persons Engaged by Section of Industrial Classification, Size of Persons Engaged and Local Level.

District and Local Level	Section of NSIC ¹⁾				
	C				
	Manufacturing				
	Size of Persons Engaged				
	Total	1 person	2 person	3 to 9 persons	10 persons or more
Province 2					
Total	79,778	3,980	7,670	17,347	50,781
Metropolitan City	6,408	213	488	1,996	3,711
Sub-Metropolitan City	14,094	323	702	2,493	10,576
Municipality	43,697	2,470	4,704	10,044	26,479
Rural Municipality	15,579	974	1,776	2,814	10,015
201 Saptari District					
Total	8,978	679	1,396	1,879	5,024
Municipality	6,856	451	946	1,414	4,045
Rural Municipality	2,122	228	450	465	979
202 Siraha District					
Total	9,899	431	794	1,915	6,759
Municipality	6,304	276	552	1,479	3,997
Rural Municipality	3,595	155	242	436	2,762
203 Dhanusa District					
Total	9,747	629	1,124	3,186	4,808
Sub-Metropolitan City	4,511	210	426	1,675	2,200
Municipality	3,774	323	534	1,171	1,746
Rural Municipality	1,462	96	164	340	862
204 Mahottari District					
Total	6,276	422	754	1,839	3,261
Municipality	5,322	340	592	1,603	2,787
Rural Municipality	954	82	162	236	474
205 Sarlahi District					
Total	7,467	742	958	1,888	3,879
Municipality	6,572	544	750	1,561	3,717
Rural Municipality	895	198	208	327	162
206 Rautahat District					
Total	11,469	398	946	1,979	8,146
Municipality	11,278	380	894	1,921	8,083
Rural Municipality	191	18	52	58	63

1) NSIC stands for Nepal Standard Industrial Classification.

Table 1-2 Number of Persons Engaged by Section of Industrial Classification, Size of Persons Engaged and Local Level.

District and Local Level	Section of NSIC ¹⁾				
	C				
	Manufacturing				
	Size of Persons Engaged				
	Total	1 person	2 person	3 to 9 persons	10 persons or more
207 Bara District					
Total	16,330	284	746	1,787	13,513
Sub-Metropolitan City	9,583	113	276	818	8,376
Municipality	2,267	92	246	538	1,391
Rural Municipality	4,480	79	224	431	3,746
208 Parsa District					
Total	9,612	395	952	2,874	5,391
Metropolitan City	6,408	213	488	1,996	3,711
Municipality	1,324	64	190	357	713
Rural Municipality	1,880	118	274	521	967

1) NSIC stands for Nepal Standard Industrial Classification.

Table 1-2 Number of Persons Engaged by Section of Industrial Classification, Size of Persons Engaged and Local Level.

District and Local Level	Section of NSIC ¹⁾					
	C					
	Manufacturing					
	Size of Persons Engaged					
	Total	1 person	2 person	3 to 9 persons	10 persons or more	
Saptari District	8,978	679	1,396	1,879	5,024	
20101 SAPTAKOSHI MUNICIPALITY	187	34	48	91	14	
20102 KANCHANRUP MUNICIPALITY	425	75	98	144	108	
20103 AGMISAIR KRISHNA SABARAN RURAL MUNICIPALITY	143	31	56	56	0	
20104 RUPANI RURAL MUNICIPALITY	890	20	40	44	786	
20105 SHAMBHUNATH MUNICIPALITY	361	44	86	108	123	
20106 KHADAK MUNICIPALITY	1,676	46	112	201	1,317	
20107 SURUNGA MUNICIPALITY	1,078	53	86	160	779	
20108 BALAN-BIHUL RURAL MUNICIPALITY	127	17	38	72	0	
20109 BODE BARSAIN MUNICIPALITY	534	50	130	137	217	
20110 DAKNESHWORI MUNICIPALITY	690	34	106	87	463	
20111 RAJGADHA RURAL MUNICIPALITY	272	60	30	57	125	
20112 BISHNUPUR RURAL MUNICIPALITY	136	9	52	75	0	
20113 RAJBIRAJ MUNICIPALITY	1,592	71	172	344	1,005	
20114 MAHADEWA RURAL MUNICIPALITY	185	34	124	27	0	
20115 TIRAHUT RURAL MUNICIPALITY	66	14	28	24	0	
20116 HANUMANNAGAR KANKALINI MUNICIPALITY	313	44	108	142	19	
20117 TILATHI KOILADI RURAL MUNICIPALITY	116	22	48	46	0	
20118 CHHINNAMASTA RURAL MUNICIPALITY	187	21	34	64	68	
Siraha District	9,899	431	794	1,915	6,759	
20201 LAHAN MUNICIPALITY	626	63	110	345	108	
20202 DHANGADHIMAI MUNICIPALITY	277	36	58	150	33	
20203 GOLBAZAR MUNICIPALITY	2,780	21	48	161	2,550	
20204 MIRCHAIYA MUNICIPALITY	463	29	72	242	120	
20205 KARJANHA MUNICIPALITY	163	22	30	75	36	
20206 KALYANPUR MUNICIPALITY	166	22	56	88	0	
20207 NARAHA RURAL MUNICIPALITY	501	19	18	52	412	
20208 BISHNUPUR RURAL MUNICIPALITY	185	39	26	120	0	
20209 ARNAMA RURAL MUNICIPALITY	387	13	34	32	308	
20210 SUKHIPUR MUNICIPALITY	1,156	29	48	101	978	
20211 LAXMIPUR PATARI RURAL MUNICIPALITY	1,076	18	38	72	948	
20212 SAKHUWA NANKARKATTI RURAL MUNICIPALITY	39	16	2	3	18	
20213 BHAGAWANPUR RURAL MUNICIPALITY	61	16	20	25	0	
20214 NAWARAJPUR RURAL MUNICIPALITY	44	11	20	13	0	
20215 BARIYARPATTI RURAL MUNICIPALITY	560	12	46	93	409	
20216 AURAH RURAL MUNICIPALITY	742	11	38	26	667	
20217 SIRAHA MUNICIPALITY	673	54	130	317	172	
Dhanusa District	9,747	629	1,124	3,186	4,808	
20301 GANESHPUR CHARNATH MUNICIPALITY	140	8	62	70	0	
20302 DHANUSHADHAM MUNICIPALITY	345	26	80	148	91	
20303 MITHILA MUNICIPALITY	560	19	46	127	368	
20304 BATESHWOR RURAL MUNICIPALITY	159	2	22	91	44	
20305 CHHIRESHWORNATH MUNICIPALITY	1,259	28	60	330	841	
20306 LAXMINIYA RURAL MUNICIPALITY	711	14	28	40	629	
20307 MITHILA BIHARI MUNICIPALITY	343	26	46	79	192	
20308 HANSAPUR MUNICIPALITY	154	23	46	53	32	
20309 SABAILA MUNICIPALITY	144	22	26	82	14	
20310 SHAHIDNAGAR MUNICIPALITY	323	61	82	79	101	
20311 KAMALA MUNICIPALITY	110	26	28	56	0	
20312 JANAK NANDINI RURAL MUNICIPALITY	128	19	32	17	60	
20313 BIDEHA MUNICIPALITY	145	67	24	54	0	
20314 AURAH RURAL MUNICIPALITY	146	16	44	76	10	
20315 JANAKPURDHAM SUB-METROPOLITAN CITY	4,511	210	426	1,675	2,200	
20316 DHANAUJI RURAL MUNICIPALITY	263	18	34	92	119	
20317 NAGARAIN MUNICIPALITY	251	17	34	93	107	
20318 MUKHIYAPATTI MUSAHARMIYA RURAL MUNICIPALITY	55	27	4	24	0	

1) NSIC stands for Nepal Standard Industrial Classification.

Table 1-2 Number of Persons Engaged by Section of Industrial Classification, Size of Persons Engaged and Local Level.

District and Local Level	Section of NSIC ¹⁾					
	C					
	Manufacturing					
	Size of Persons Engaged					
	Total	1 person	2 person	3 to 9 persons	10 persons or more	
Mahottari District	6,276	422	754	1,839	3,261	
20401 BARDIBAS MUNICIPALITY	549	35	104	304	106	
20402 GAUSHALA MUNICIPALITY	1,013	43	86	342	542	
20403 SONAMA RURAL MUNICIPALITY	466	15	14	36	401	
20404 AURAH MUNICIPALITY	105	12	18	75	0	
20405 BHANGAHA MUNICIPALITY	238	26	44	101	67	
20406 LOHARPATTI MUNICIPALITY	220	55	50	115	0	
20407 BALAWA MUNICIPALITY	195	32	48	115	0	
20408 RAM GOPALPUR MUNICIPALITY	1,230	27	52	143	1,008	
20409 SAMSI RURAL MUNICIPALITY	156	25	36	83	12	
20410 MANARA SHISAWA MUNICIPALITY	610	56	48	93	413	
20411 EKADARA RURAL MUNICIPALITY	186	14	42	69	61	
20412 MAHOTTARI RURAL MUNICIPALITY	35	11	24	0	0	
20413 PIPARA RURAL MUNICIPALITY	111	17	46	48	0	
20414 MATIHANI MUNICIPALITY	475	17	50	102	306	
20415 JALESHWOR MUNICIPALITY	687	37	92	213	345	
Sarlahi District	7,467	742	958	1,888	3,879	
20501 LALBANDI MUNICIPALITY	843	83	138	255	367	
20502 HARIWAN MUNICIPALITY	2,002	36	74	298	1,594	
20503 BAGMATI MUNICIPALITY	188	26	64	85	13	
20504 BARAHATHAWA MUNICIPALITY	403	76	120	197	10	
20505 HARIPUR MUNICIPALITY	720	35	34	29	622	
20506 ISHWORPUR MUNICIPALITY	539	43	102	342	52	
20507 HARIPURWA MUNICIPALITY	446	21	28	54	343	
20508 PARSARURAL MUNICIPALITY	80	22	38	20	0	
20509 BRAHMAPURI RURAL MUNICIPALITY	46	19	8	19	0	
20510 CHANDRANAGAR RURAL MUNICIPALITY	212	37	26	97	52	
20511 KABILASHI MUNICIPALITY	401	50	26	23	302	
20512 CHAKRAGHATTA RURAL MUNICIPALITY	238	23	24	81	110	
20513 BASBARIYA RURAL MUNICIPALITY	74	31	14	29	0	
20514 DHANAKAUL RURAL MUNICIPALITY	54	10	18	26	0	
20515 RAMNAGAR RURAL MUNICIPALITY	91	17	40	34	0	
20516 BALARA MUNICIPALITY	286	48	34	63	141	
20517 GODAITA MUNICIPALITY	258	53	48	93	64	
20518 BISHNU RURAL MUNICIPALITY	79	34	30	15	0	
20519 KAUDENA RURAL MUNICIPALITY	21	5	10	6	0	
20520 MALANGAWA MUNICIPALITY	486	73	82	122	209	
Rautahat District	11,469	398	946	1,979	8,146	
20601 CHANDRAPUR MUNICIPALITY	2,355	57	190	500	1,608	
20602 GUJARA MUNICIPALITY	1,181	14	50	74	1,043	
20603 PHATUWA BIJAYAPUR MUNICIPALITY	118	14	30	74	0	
20604 KATAHARIYA MUNICIPALITY	1,338	18	86	95	1,139	
20605 BRINDABAN MUNICIPALITY	1,801	14	54	189	1,544	
20606 GADHIMAI MUNICIPALITY	252	7	48	93	104	
20607 MADHAV NARAYAN MUNICIPALITY	1,074	38	42	32	962	
20608 GARUDA MUNICIPALITY	1,669	49	92	285	1,243	
20609 DEWAHI GONAH MUNICIPALITY	46	8	8	30	0	
20610 MAULAPUR MUNICIPALITY	103	13	26	64	0	
20611 BOUDHIMAI MUNICIPALITY	405	26	42	60	277	
20612 PAROHA MUNICIPALITY	104	38	10	56	0	
20613 RAJPUR MUNICIPALITY	220	20	52	127	21	
20614 YAMUNAMAI RURAL MUNICIPALITY	123	12	28	42	41	
20615 DURGA BHAGAWATI RURAL MUNICIPALITY	68	6	24	16	22	
20616 RAJDEVI MUNICIPALITY	52	17	28	7	0	
20617 GAUR MUNICIPALITY	347	24	70	224	29	
20618 ISHANATH MUNICIPALITY	213	23	66	11	113	

1) NSIC stands for Nepal Standard Industrial Classification.

Table 1-2 Number of Persons Engaged by Section of Industrial Classification, Size of Persons Engaged and Local Level.

District and Local Level	Section of NSIC ¹⁾					
	C					
	Manufacturing					
	Size of Persons Engaged					
	Total	1 person	2 person	3 to 9 persons	10 persons or more	
Bara District	16,330	284	746	1,787	13,513	
20701 NIJAGADH MUNICIPALITY	155	29	50	76	0	
20702 KOLHABI MUNICIPALITY	1,116	11	38	122	945	
20703 JITPUR SIMARA SUB-METROPOLITIAN CITY	8,227	54	154	417	7,602	
20704 PARAWANIPUR RURAL MUNICIPALITY	1,524	22	36	82	1,384	
20705 PRASAUNI RURAL MUNICIPALITY	636	5	18	33	580	
20706 BISHRAMPUR RURAL MUNICIPALITY	446	9	48	32	357	
20707 PHETA RURAL MUNICIPALITY	981	9	40	94	838	
20708 KALAIYA SUB-METROPOLITIAN CITY	1,356	59	122	401	774	
20709 KARAIYAMAI RURAL MUNICIPALITY	4	0	4	0	0	
20710 BARAGADHI RURAL MUNICIPALITY	681	10	32	64	575	
20711 AADARSHA KOTWAL RURAL MUNICIPALITY	50	6	20	24	0	
20712 SIMROUNGADH MUNICIPALITY	215	19	76	120	0	
20713 PACHARAUTA MUNICIPALITY	106	7	22	39	38	
20714 MAHAGADHIMAI MUNICIPALITY	675	26	60	181	408	
20715 DEVTAL RURAL MUNICIPALITY	52	3	2	35	12	
20716 SUBARNA RURAL MUNICIPALITY	106	15	24	67	0	
Parsa District	9,612	395	952	2,874	5,391	
20801 THORI RURAL MUNICIPALITY	156	27	56	47	26	
20802 JIRABHAWANI RURAL MUNICIPALITY	127	21	30	76	0	
20803 JAGARNATHPUR RURAL MUNICIPALITY	637	13	30	42	552	
20804 PATERWA SUGAULI RURAL MUNICIPALITY	104	9	36	59	0	
20805 SAKHUWA PRASAUNI RURAL MUNICIPALITY	381	13	34	132	202	
20806 PARSAGADHI MUNICIPALITY	593	17	72	134	370	
20807 BIRGUNJ METROPOLITIAN CITY	6,408	213	488	1,996	3,711	
20808 BAHUDARMAI MUNICIPALITY	282	18	56	135	73	
20809 POKHARIYA MUNICIPALITY	449	29	62	88	270	
20810 KALIKAMAI RURAL MUNICIPALITY	22	4	8	10	0	
20811 DHOBINI RURAL MUNICIPALITY	121	2	16	38	65	
20812 CHHIPAHARMAI RURAL MUNICIPALITY	82	10	36	36	0	
20813 PAKAHA MAINPUR RURAL MUNICIPALITY	96	4	12	51	29	
20814 BINDABASINI RURAL MUNICIPALITY	154	15	16	30	93	

1) NSIC stands for Nepal Standard Industrial Classification.

Table 1-2 Number of Persons Engaged by Section of Industrial Classification, Size of Persons Engaged and Local Level.

District and Local Level	Section of NSIC ¹⁾				
	B+D+E+F				
	Mining, Electricity, gas, Water supply & Construction				
	Size of Persons Engaged				
	Total	1 person	2 person	3 to 9 persons	10 persons or more
Province 2					
Total	2,538	94	116	699	1,629
Metropolitan City	221	9	28	163	21
Sub-Metropolitan City	499	7	18	71	403
Municipality	1,695	72	58	390	1,175
Rural Municipality	123	6	12	75	30
201 Saptari District					
Total	207	23	10	116	58
Municipality	182	23	8	93	58
Rural Municipality	25	0	2	23	0
202 Siraha District					
Total	192	7	0	64	121
Municipality	174	5	0	48	121
Rural Municipality	18	2	0	16	0
203 Dhanusa District					
Total	488	10	14	92	372
Sub-Metropolitan City	293	4	8	32	249
Municipality	174	6	6	49	113
Rural Municipality	21	0	0	11	10
204 Mahottari District					
Total	430	10	18	37	365
Municipality	426	10	18	33	365
Rural Municipality	4	0	0	4	0
205 Sarlahi District					
Total	97	4	2	56	35
Municipality	95	4	0	56	35
Rural Municipality	2	0	2	0	0
206 Rautahat District					
Total	270	14	28	101	127
Municipality	266	14	24	101	127
Rural Municipality	4	0	4	0	0

1) NSIC stands for Nepal Standard Industrial Classification.

Table 1-2 Number of Persons Engaged by Section of Industrial Classification, Size of Persons Engaged and Local Level.

District and Local Level	Section of NSIC ¹⁾				
	B+D+E+F				
	Mining, Electricity, gas, Water supply & Construction				
	Size of Persons Engaged				
	Total	1 person	2 person	3 to 9 persons	10 persons or more
207 Bara District					
Total	241	4	12	56	169
Sub-Metropolitan City	206	3	10	39	154
Municipality	24	1	2	6	15
Rural Municipality	11	0	0	11	0
208 Parsa District					
Total	613	22	32	177	382
Metropolitan City	221	9	28	163	21
Municipality	354	9	0	4	341
Rural Municipality	38	4	4	10	20

1) NSIC stands for Nepal Standard Industrial Classification.

Table 1-2 Number of Persons Engaged by Section of Industrial Classification, Size of Persons Engaged and Local Level.

District and Local Level	Section of NSIC ¹⁾					
	B+D+E+F					
	Mining, Electricity, gas, Water supply & Construction					
	Size of Persons Engaged					
	Total	1 person	2 person	3 to 9 persons	10 persons or more	
Saptari District	207	23	10	116	58	
20101 SAPTAKOSHI MUNICIPALITY	1	1	0	0	0	
20102 KANCHANRUP MUNICIPALITY	14	1	2	0	11	
20103 AGMISAIR KRISHNA SABARAN RURAL MUNICIPALITY	7	0	0	7	0	
20104 RUPANI RURAL MUNICIPALITY	0	0	0	0	0	
20105 SHAMBHUNATH MUNICIPALITY	6	1	0	5	0	
20106 KHADAK MUNICIPALITY	41	0	2	28	11	
20107 SURUNGA MUNICIPALITY	0	0	0	0	0	
20108 BALAN-BIHUL RURAL MUNICIPALITY	0	0	0	0	0	
20109 BODE BARSAIN MUNICIPALITY	29	19	4	6	0	
20110 DAKNESHWORI MUNICIPALITY	0	0	0	0	0	
20111 RAJGADHA RURAL MUNICIPALITY	4	0	0	4	0	
20112 BISHNUPUR RURAL MUNICIPALITY	0	0	0	0	0	
20113 RAJBIRAJ MUNICIPALITY	23	1	0	9	13	
20114 MAHADEWA RURAL MUNICIPALITY	0	0	0	0	0	
20115 TIRAHUT RURAL MUNICIPALITY	0	0	0	0	0	
20116 HANUMANNAGAR KANKALINI MUNICIPALITY	68	0	0	45	23	
20117 TILATHI KOILADI RURAL MUNICIPALITY	8	0	0	8	0	
20118 CHHINNAMASTA RURAL MUNICIPALITY	6	0	2	4	0	
Siraha District	192	7	0	64	121	
20201 LAHAN MUNICIPALITY	2	2	0	0	0	
20202 DHANGADHIMAI MUNICIPALITY	19	1	0	18	0	
20203 GOLBAZAR MUNICIPALITY	1	1	0	0	0	
20204 MIRCHAIYA MUNICIPALITY	94	1	0	21	72	
20205 KARJANHA MUNICIPALITY	3	0	0	3	0	
20206 KALYANPUR MUNICIPALITY	0	0	0	0	0	
20207 NARAHA RURAL MUNICIPALITY	6	1	0	5	0	
20208 BISHNUPUR RURAL MUNICIPALITY	8	1	0	7	0	
20209 ARNAMA RURAL MUNICIPALITY	0	0	0	0	0	
20210 SUKHIPUR MUNICIPALITY	0	0	0	0	0	
20211 LAXMIPUR PATARI RURAL MUNICIPALITY	0	0	0	0	0	
20212 SAKHUWA NANKARKATTI RURAL MUNICIPALITY	0	0	0	0	0	
20213 BHAGAWANPUR RURAL MUNICIPALITY	4	0	0	4	0	
20214 NAWARAJPUR RURAL MUNICIPALITY	0	0	0	0	0	
20215 BARIYARPATTI RURAL MUNICIPALITY	0	0	0	0	0	
20216 AURAH I RURAL MUNICIPALITY	0	0	0	0	0	
20217 SIRAHA MUNICIPALITY	55	0	0	6	49	
Dhanusa District	488	10	14	92	372	
20301 GANESHPUR CHARNATH MUNICIPALITY	11	0	2	9	0	
20302 DHANUSHADHAM MUNICIPALITY	66	3	2	21	40	
20303 MITHILA MUNICIPALITY	36	2	0	6	28	
20304 BATESHWOR RURAL MUNICIPALITY	0	0	0	0	0	
20305 CHHIRESHWORNATH MUNICIPALITY	54	0	0	9	45	
20306 LAXMINIYA RURAL MUNICIPALITY	0	0	0	0	0	
20307 MITHILA BIHARI MUNICIPALITY	0	0	0	0	0	
20308 HANSAPUR MUNICIPALITY	1	1	0	0	0	
20309 SABAILA MUNICIPALITY	2	0	2	0	0	
20310 SHAHIDNAGAR MUNICIPALITY	4	0	0	4	0	
20311 KAMALA MUNICIPALITY	0	0	0	0	0	
20312 JANAK NANDINI RURAL MUNICIPALITY	0	0	0	0	0	
20313 BIDEHA MUNICIPALITY	0	0	0	0	0	
20314 AURAH I RURAL MUNICIPALITY	21	0	0	11	10	
20315 JANAKPURDHAM SUB-METROPOLITAN CITY	293	4	8	32	249	
20316 DHANAUJI RURAL MUNICIPALITY	0	0	0	0	0	
20317 NAGARAIN MUNICIPALITY	0	0	0	0	0	
20318 MUKHIYAPATTI MUSAHARMIYA RURAL MUNICIPALITY	0	0	0	0	0	

1) NSIC stands for Nepal Standard Industrial Classification.

Table 1-2 Number of Persons Engaged by Section of Industrial Classification, Size of Persons Engaged and Local Level.

District and Local Level	Section of NSIC ¹⁾					
	B+D+E+F					
	Mining, Electricity, gas, Water supply & Construction					
	Size of Persons Engaged					
	Total	1 person	2 person	3 to 9 persons	10 persons or more	
Mahottari District	430	10	18	37		365
20401 BARDIBAS MUNICIPALITY	339	8	16	33		282
20402 GAUSHALA MUNICIPALITY	14	0	0	0		14
20403 SONAMA RURAL MUNICIPALITY	0	0	0	0		0
20404 AURAH MUNICIPALITY	0	0	0	0		0
20405 BHANGAHA MUNICIPALITY	0	0	0	0		0
20406 LOHARPATTI MUNICIPALITY	0	0	0	0		0
20407 BALAWA MUNICIPALITY	0	0	0	0		0
20408 RAM GOPALPUR MUNICIPALITY	1	1	0	0		0
20409 SAMSI RURAL MUNICIPALITY	0	0	0	0		0
20410 MANARA SHISAWA MUNICIPALITY	1	1	0	0		0
20411 EKADARA RURAL MUNICIPALITY	4	0	0	4		0
20412 MAHOTTARI RURAL MUNICIPALITY	0	0	0	0		0
20413 PIPARA RURAL MUNICIPALITY	0	0	0	0		0
20414 MATIHANI MUNICIPALITY	0	0	0	0		0
20415 JALESHWOR MUNICIPALITY	71	0	2	0		69
Sarlahi District	97	4	2	56		35
20501 LALBANDI MUNICIPALITY	26	1	0	10		15
20502 HARIWAN MUNICIPALITY	5	0	0	5		0
20503 BAGMATI MUNICIPALITY	22	2	0	20		0
20504 BARAHATHAWA MUNICIPALITY	11	0	0	11		0
20505 HARIPUR MUNICIPALITY	0	0	0	0		0
20506 ISHWORPUR MUNICIPALITY	20	0	0	0		20
20507 HARIPURWA MUNICIPALITY	0	0	0	0		0
20508 PARSARURAL MUNICIPALITY	0	0	0	0		0
20509 BRAHMAPURI RURAL MUNICIPALITY	2	0	2	0		0
20510 CHANDRANAGAR RURAL MUNICIPALITY	0	0	0	0		0
20511 KABILASHI MUNICIPALITY	0	0	0	0		0
20512 CHAKRAGHATTA RURAL MUNICIPALITY	0	0	0	0		0
20513 BASBARIYA RURAL MUNICIPALITY	0	0	0	0		0
20514 DHANAKAUL RURAL MUNICIPALITY	0	0	0	0		0
20515 RAMNAGAR RURAL MUNICIPALITY	0	0	0	0		0
20516 BALARA MUNICIPALITY	7	0	0	7		0
20517 GODAITA MUNICIPALITY	1	1	0	0		0
20518 BISHNU RURAL MUNICIPALITY	0	0	0	0		0
20519 KAUDENA RURAL MUNICIPALITY	0	0	0	0		0
20520 MALANGAWA MUNICIPALITY	3	0	0	3		0
Rautahat District	270	14	28	101		127
20601 CHANDRAPUR MUNICIPALITY	136	4	12	48		72
20602 GUJARA MUNICIPALITY	27	1	2	24		0
20603 PHATUWA BIJAYAPUR MUNICIPALITY	0	0	0	0		0
20604 KATAHARIYA MUNICIPALITY	8	0	0	8		0
20605 BRINDABAN MUNICIPALITY	1	1	0	0		0
20606 GADHIMAI MUNICIPALITY	0	0	0	0		0
20607 MADHAV NARAYAN MUNICIPALITY	0	0	0	0		0
20608 GARUDA MUNICIPALITY	62	3	2	12		45
20609 DEWAHI GONAH MUNICIPALITY	0	0	0	0		0
20610 MAULAPUR MUNICIPALITY	3	1	2	0		0
20611 BOUDHIMAI MUNICIPALITY	8	0	4	4		0
20612 PAROHA MUNICIPALITY	17	2	0	5		10
20613 RAJPUR MUNICIPALITY	1	1	0	0		0
20614 YAMUNAMAI RURAL MUNICIPALITY	2	0	2	0		0
20615 DURGA BHAGAWATI RURAL MUNICIPALITY	2	0	2	0		0
20616 RAJDEVI MUNICIPALITY	0	0	0	0		0
20617 GAUR MUNICIPALITY	3	1	2	0		0
20618 ISHANATH MUNICIPALITY	0	0	0	0		0

1) NSIC stands for Nepal Standard Industrial Classification.

Table 1-2 Number of Persons Engaged by Section of Industrial Classification, Size of Persons Engaged and Local Level.

District and Local Level	Section of NSIC ¹⁾					
	B+D+E+F					
	Mining, Electricity, gas, Water supply & Construction					
	Size of Persons Engaged					
	Total	1 person	2 person	3 to 9 persons	10 persons or more	
Bara District	241	4	12	56	169	
20701 NIJAGADH MUNICIPALITY	0	0	0	0	0	
20702 KOLHABI MUNICIPALITY	2	0	2	0	0	
20703 JITPUR SIMARA SUB-METROPOLITIAN CITY	54	1	8	18	27	
20704 PARAWANIPUR RURAL MUNICIPALITY	6	0	0	6	0	
20705 PRASAUNI RURAL MUNICIPALITY	0	0	0	0	0	
20706 BISHRAMPUR RURAL MUNICIPALITY	0	0	0	0	0	
20707 PHETA RURAL MUNICIPALITY	5	0	0	5	0	
20708 KALAIYA SUB-METROPOLITIAN CITY	152	2	2	21	127	
20709 KARAIYAMAI RURAL MUNICIPALITY	0	0	0	0	0	
20710 BARAGADHI RURAL MUNICIPALITY	0	0	0	0	0	
20711 AADARSHA KOTWAL RURAL MUNICIPALITY	0	0	0	0	0	
20712 SIMROUNGADH MUNICIPALITY	22	1	0	6	15	
20713 PACHARAUTA MUNICIPALITY	0	0	0	0	0	
20714 MAHAGADHIMAI MUNICIPALITY	0	0	0	0	0	
20715 DEVTAL RURAL MUNICIPALITY	0	0	0	0	0	
20716 SUBARNA RURAL MUNICIPALITY	0	0	0	0	0	
Parsa District	613	22	32	177	382	
20801 THORI RURAL MUNICIPALITY	6	4	2	0	0	
20802 JIRABHAWANI RURAL MUNICIPALITY	0	0	0	0	0	
20803 JAGARNATHPUR RURAL MUNICIPALITY	4	0	0	4	0	
20804 PATERWA SUGAULI RURAL MUNICIPALITY	0	0	0	0	0	
20805 SAKHUWA PRASAUNI RURAL MUNICIPALITY	0	0	0	0	0	
20806 PARSAGADHI MUNICIPALITY	349	8	0	0	341	
20807 BIRGUNJ METROPOLITIAN CITY	221	9	28	163	21	
20808 BAHUDARMAI MUNICIPALITY	0	0	0	0	0	
20809 POKHARIYA MUNICIPALITY	5	1	0	4	0	
20810 KALIKAMAI RURAL MUNICIPALITY	6	0	0	6	0	
20811 DHOBINI RURAL MUNICIPALITY	22	0	2	0	20	
20812 CHHIPAHARMAI RURAL MUNICIPALITY	0	0	0	0	0	
20813 PAKAHA MAINPUR RURAL MUNICIPALITY	0	0	0	0	0	
20814 BINDABASINI RURAL MUNICIPALITY	0	0	0	0	0	

1) NSIC stands for Nepal Standard Industrial Classification.

Table 1-2 Number of Persons Engaged by Section of Industrial Classification, Size of Persons Engaged and Local Level.

District and Local Level	Section of NSIC ¹⁾				
	G				
	Wholesale and retail trade				
	Size of Persons Engaged				
	Total	1 person	2 person	3 to 9 persons	10 persons or more
Province 2					
Total	134,703	34,911	58,036	36,831	4,925
Metropolitan City	12,043	2,147	3,802	4,425	1,669
Sub-Metropolitan City	16,575	2,725	6,710	6,016	1,124
Municipality	80,525	21,532	35,768	21,407	1,818
Rural Municipality	25,560	8,507	11,756	4,983	314
201 Saptari District					
Total	16,518	4,264	8,986	3,016	252
Municipality	11,371	2,913	6,298	2,092	68
Rural Municipality	5,147	1,351	2,688	924	184
202 Siraha District					
Total	16,808	3,653	7,398	5,510	247
Municipality	13,520	2,531	5,808	4,952	229
Rural Municipality	3,288	1,122	1,590	558	18
203 Dhanusa District					
Total	21,305	4,627	9,232	6,575	871
Sub-Metropolitan City	9,516	1,557	3,576	3,719	664
Municipality	9,130	2,369	4,360	2,194	207
Rural Municipality	2,659	701	1,296	662	0
204 Mahottari District					
Total	16,043	5,345	6,020	4,050	628
Municipality	12,967	4,021	4,822	3,532	592
Rural Municipality	3,076	1,324	1,198	518	36
205 Sarlahi District					
Total	15,242	5,990	5,822	3,076	354
Municipality	12,839	4,581	5,158	2,746	354
Rural Municipality	2,403	1,409	664	330	0
206 Rautahat District					
Total	14,369	3,556	6,262	4,295	256
Municipality	13,680	3,237	5,956	4,231	256
Rural Municipality	689	319	306	64	0

1) NSIC stands for Nepal Standard Industrial Classification.

Table 1-2 Number of Persons Engaged by Section of Industrial Classification, Size of Persons Engaged and Local Level.

District and Local Level	Section of NSIC ¹⁾				
	G				
	Wholesale and retail trade				
	Size of Persons Engaged				
	Total	1 person	2 person	3 to 9 persons	10 persons or more
207 Bara District					
Total	15,094	2,993	7,198	4,278	625
Sub-Metropolitan City	7,059	1,168	3,134	2,297	460
Municipality	4,513	1,060	2,274	1,090	89
Rural Municipality	3,522	765	1,790	891	76
208 Parsa District					
Total	19,324	4,483	7,118	6,031	1,692
Metropolitan City	12,043	2,147	3,802	4,425	1,669
Municipality	2,505	820	1,092	570	23
Rural Municipality	4,776	1,516	2,224	1,036	0

1) NSIC stands for Nepal Standard Industrial Classification.

Table 1-2 Number of Persons Engaged by Section of Industrial Classification, Size of Persons Engaged and Local Level.

District and Local Level	Section of NSIC ¹⁾					
	G					
	Wholesale and retail trade					
	Size of Persons Engaged					
	Total	1 person	2 person	3 to 9 persons	10 persons or more	
Saptari District	16,518	4,264	8,986	3,016		252
20101 SAPTAKOSHI MUNICIPALITY	1,058	282	620	156		0
20102 KANCHANRUP MUNICIPALITY	1,290	395	744	151		0
20103 AGMISAIR KRISHNA SABARAN RURAL MUNICIPALITY	732	305	346	60		21
20104 RUPANI RURAL MUNICIPALITY	641	70	420	151		0
20105 SHAMBHUNATH MUNICIPALITY	974	311	576	87		0
20106 KHADAK MUNICIPALITY	1,252	264	712	276		0
20107 SURUNGA MUNICIPALITY	1,128	303	624	201		0
20108 BALAN-BIHUL RURAL MUNICIPALITY	446	70	264	112		0
20109 BODE BARSAIN MUNICIPALITY	853	251	478	124		0
20110 DAKNESHWORI MUNICIPALITY	1,074	206	682	186		0
20111 RAJGADHA RURAL MUNICIPALITY	515	206	240	48		21
20112 BISHNUPUR RURAL MUNICIPALITY	461	52	282	101		26
20113 RAJBIRAJ MUNICIPALITY	2,551	686	1,266	531		68
20114 MAHADEWA RURAL MUNICIPALITY	468	89	326	53		0
20115 TIRAHUT RURAL MUNICIPALITY	640	226	296	92		26
20116 HANUMANNAGAR KANKALINI MUNICIPALITY	1,191	215	596	380		0
20117 TILATHI KOILADI RURAL MUNICIPALITY	635	160	274	201		0
20118 CHHINNAMASTA RURAL MUNICIPALITY	609	173	240	106		90
Siraha District	16,808	3,653	7,398	5,510		247
20201 LAHAN MUNICIPALITY	3,143	482	1,038	1,549		74
20202 DHANGADHIMAI MUNICIPALITY	1,067	206	618	243		0
20203 GOLBAZAR MUNICIPALITY	1,686	465	608	588		25
20204 MIRCHAIYA MUNICIPALITY	2,479	322	1,128	919		110
20205 KARJANHA MUNICIPALITY	652	169	344	139		0
20206 KALYANPUR MUNICIPALITY	1,086	195	598	293		0
20207 NARAHA RURAL MUNICIPALITY	400	137	192	71		0
20208 BISHNUPUR RURAL MUNICIPALITY	550	248	240	62		0
20209 ARNAMA RURAL MUNICIPALITY	284	45	210	29		0
20210 SUKHIPUR MUNICIPALITY	933	173	396	354		10
20211 LAXMIPUR PATARI RURAL MUNICIPALITY	526	128	266	114		18
20212 SAKHUWA NANKARKATTI RURAL MUNICIPALITY	153	66	72	15		0
20213 BHAGAWANPUR RURAL MUNICIPALITY	232	113	84	35		0
20214 NAWARAJPUR RURAL MUNICIPALITY	148	96	42	10		0
20215 BARIYARPATTI RURAL MUNICIPALITY	583	209	252	122		0
20216 AURAH RURAL MUNICIPALITY	412	80	232	100		0
20217 SIRAHA MUNICIPALITY	2,474	519	1,078	867		10
Dhanusa District	21,305	4,627	9,232	6,575		871
20301 GANESHMAN CHARNATH MUNICIPALITY	713	92	442	179		0
20302 DHANUSHADHAM MUNICIPALITY	1,152	235	534	359		24
20303 MITHILA MUNICIPALITY	1,372	223	672	347		130
20304 BATESHWOR RURAL MUNICIPALITY	374	17	152	205		0
20305 CHHIRESHWORNATH MUNICIPALITY	1,635	296	790	510		39
20306 LAXMINIYA RURAL MUNICIPALITY	566	153	288	125		0
20307 MITHILA BIHARI MUNICIPALITY	627	121	346	160		0
20308 HANSAPUR MUNICIPALITY	541	186	302	39		14
20309 SABAILA MUNICIPALITY	637	276	288	73		0
20310 SHAHIDNAGAR MUNICIPALITY	825	335	376	114		0
20311 KAMALA MUNICIPALITY	701	155	272	274		0
20312 JANAK NANDINI RURAL MUNICIPALITY	405	191	190	24		0
20313 BIDEHA MUNICIPALITY	409	293	106	10		0
20314 AURAH RURAL MUNICIPALITY	468	101	254	113		0
20315 JANAKPURDHAM SUB-METROPOLITAN CITY	9,516	1,557	3,576	3,719		664
20316 DHANAUJI RURAL MUNICIPALITY	666	175	320	171		0
20317 NAGARAIN MUNICIPALITY	518	157	232	129		0
20318 MUKHIYAPATTI MUSAHARMIYA RURAL MUNICIPALITY	180	64	92	24		0

1) NSIC stands for Nepal Standard Industrial Classification.

Table 1-2 Number of Persons Engaged by Section of Industrial Classification, Size of Persons Engaged and Local Level.

District and Local Level	Section of NSIC ¹⁾					
	G					
	Wholesale and retail trade					
	Size of Persons Engaged					
	Total	1 person	2 person	3 to 9 persons	10 persons or more	
Mahottari District	16,043	5,345	6,020	4,050		628
20401 BARDIBAS MUNICIPALITY	2,827	666	808	1,175		178
20402 GAUSHALA MUNICIPALITY	1,489	291	732	454		12
20403 SONAMA RURAL MUNICIPALITY	843	426	310	107		0
20404 AURAH MUNICIPALITY	902	567	240	84		11
20405 BHANGAHA MUNICIPALITY	999	219	522	258		0
20406 LOHARPATTI MUNICIPALITY	1,090	363	426	301		0
20407 BALAWA MUNICIPALITY	1,358	657	548	153		0
20408 RAM GOPALPUR MUNICIPALITY	1,125	268	362	239		256
20409 SAMSI RURAL MUNICIPALITY	606	279	238	79		10
20410 MANARA SHISAWA MUNICIPALITY	799	288	252	223		36
20411 EKADARA RURAL MUNICIPALITY	704	235	208	235		26
20412 MAHOTTARI RURAL MUNICIPALITY	222	103	116	3		0
20413 PIPARA RURAL MUNICIPALITY	701	281	326	94		0
20414 MATIHANI MUNICIPALITY	833	292	346	195		0
20415 JALESHWOR MUNICIPALITY	1,545	410	586	450		99
Sarlahi District	15,242	5,990	5,822	3,076		354
20501 LALBANDI MUNICIPALITY	2,127	613	996	466		52
20502 HARIWAN MUNICIPALITY	1,740	366	732	590		52
20503 BAGMATI MUNICIPALITY	1,107	164	484	284		175
20504 BARAHATHAWA MUNICIPALITY	1,763	733	702	303		25
20505 HARIPUR MUNICIPALITY	588	376	104	108		0
20506 ISHWORPUR MUNICIPALITY	2,017	357	926	694		40
20507 HARIPURWA MUNICIPALITY	413	147	222	44		0
20508 PARSARURAL MUNICIPALITY	217	87	130	0		0
20509 BRAHMAPURI RURAL MUNICIPALITY	270	186	58	26		0
20510 CHANDRANAGAR RURAL MUNICIPALITY	323	200	82	41		0
20511 KABILASHI MUNICIPALITY	422	251	142	29		0
20512 CHAKRAGHATTA RURAL MUNICIPALITY	343	177	86	80		0
20513 BASBARIYA RURAL MUNICIPALITY	283	172	26	85		0
20514 DHANAKAUL RURAL MUNICIPALITY	287	138	92	57		0
20515 RAMNAGAR RURAL MUNICIPALITY	240	108	114	18		0
20516 BALARA MUNICIPALITY	459	296	138	25		0
20517 GODAITA MUNICIPALITY	878	575	236	67		0
20518 BISHNU RURAL MUNICIPALITY	248	209	22	17		0
20519 KAUDENA RURAL MUNICIPALITY	192	132	54	6		0
20520 MALANGAWA MUNICIPALITY	1,325	703	476	136		10
Rautahat District	14,369	3,556	6,262	4,295		256
20601 CHANDRAPUR MUNICIPALITY	3,441	715	1,440	1,169		117
20602 GUJARA MUNICIPALITY	846	211	398	226		11
20603 PHATUWA BIJAYAPUR MUNICIPALITY	625	181	314	130		0
20604 KATAHARIYA MUNICIPALITY	756	111	442	203		0
20605 BRINDABAN MUNICIPALITY	649	87	364	198		0
20606 GADHIMAI MUNICIPALITY	575	84	266	225		0
20607 MADHAV NARAYAN MUNICIPALITY	403	195	178	30		0
20608 GARUDA MUNICIPALITY	1,972	309	744	873		46
20609 DEWAHI GONAH MUNICIPALITY	295	112	144	39		0
20610 MAULAPUR MUNICIPALITY	386	115	174	97		0
20611 BOUDHIMAI MUNICIPALITY	524	232	210	82		0
20612 PAROHA MUNICIPALITY	361	213	124	24		0
20613 RAJPUR MUNICIPALITY	619	120	284	205		10
20614 YAMUNAMAI RURAL MUNICIPALITY	339	165	158	16		0
20615 DURGA BHAGAWATI RURAL MUNICIPALITY	350	154	148	48		0
20616 RAJDEVI MUNICIPALITY	311	100	200	11		0
20617 GAUR MUNICIPALITY	1,475	310	460	633		72
20618 ISHANATH MUNICIPALITY	442	142	214	86		0

1) NSIC stands for Nepal Standard Industrial Classification.

Table 1-2 Number of Persons Engaged by Section of Industrial Classification, Size of Persons Engaged and Local Level.

District and Local Level	Section of NSIC ¹⁾				
	G				
	Wholesale and retail trade				
	Size of Persons Engaged				
	Total	1 person	2 person	3 to 9 persons	10 persons or more
Bara District	15,094	2,993	7,198	4,278	625
20701 NIJAGADH MUNICIPALITY	1,045	281	476	267	21
20702 KOLHABI MUNICIPALITY	957	161	444	319	33
20703 JITPUR SIMARA SUB-METROPOLITIAN CITY	4,129	654	1,772	1,366	337
20704 PARAWANIPUR RURAL MUNICIPALITY	632	118	298	156	60
20705 PRASAUNI RURAL MUNICIPALITY	318	81	184	37	16
20706 BISHRAMPUR RURAL MUNICIPALITY	491	23	350	118	0
20707 PHETA RURAL MUNICIPALITY	464	92	258	114	0
20708 KALAIYA SUB-METROPOLITIAN CITY	2,930	514	1,362	931	123
20709 KARAIYAMAI RURAL MUNICIPALITY	370	34	210	126	0
20710 BARAGADHI RURAL MUNICIPALITY	430	108	182	140	0
20711 AADARSHA KOTWAL RURAL MUNICIPALITY	337	122	166	49	0
20712 SIMROUNGADH MUNICIPALITY	812	246	464	102	0
20713 PACHARAUTA MUNICIPALITY	534	148	278	108	0
20714 MAHAGADHIMAI MUNICIPALITY	1,165	224	612	294	35
20715 DEVTAL RURAL MUNICIPALITY	201	44	92	65	0
20716 SUBARNA RURAL MUNICIPALITY	279	143	50	86	0
Parsa District	19,324	4,483	7,118	6,031	1,692
20801 THORI RURAL MUNICIPALITY	575	153	282	140	0
20802 JIRABHAWANI RURAL MUNICIPALITY	461	182	190	89	0
20803 JAGARNATHPUR RURAL MUNICIPALITY	437	126	264	47	0
20804 PATERWA SUGAULI RURAL MUNICIPALITY	458	134	240	84	0
20805 SAKHUWA PRASAUNI RURAL MUNICIPALITY	1,055	339	434	282	0
20806 PARSAGADHI MUNICIPALITY	925	192	488	222	23
20807 BIRGUNJ METROPOLITIAN CITY	12,043	2,147	3,802	4,425	1,669
20808 BAHUDARMAI MUNICIPALITY	728	238	286	204	0
20809 POKHARIYA MUNICIPALITY	852	390	318	144	0
20810 KALIKAMAI RURAL MUNICIPALITY	192	109	60	23	0
20811 DHOBINI RURAL MUNICIPALITY	305	70	108	127	0
20812 CHHIPAHARMAI RURAL MUNICIPALITY	452	104	268	80	0
20813 PAKAHA MAINPUR RURAL MUNICIPALITY	344	103	188	53	0
20814 BINDABASINI RURAL MUNICIPALITY	497	196	190	111	0

1) NSIC stands for Nepal Standard Industrial Classification.

Table 1-2 Number of Persons Engaged by Section of Industrial Classification, Size of Persons Engaged and Local Level.

District and Local Level	Section of NSIC ¹⁾				
	H+J				
	Transportation and storage, Information and communication				
	Size of Persons Engaged				
	Total	1 person	2 person	3 to 9 persons	10 persons or more
Province 2					
Total	3,756	92	230	1,298	2,136
Metropolitan City	636	15	36	207	378
Sub-Metropolitan City	741	18	30	291	402
Municipality	2,046	43	134	577	1,292
Rural Municipality	333	16	30	223	64
201 Saptari District					
Total	745	5	14	154	572
Municipality	691	4	14	112	561
Rural Municipality	54	1	0	42	11
202 Siraha District					
Total	167	6	20	63	78
Municipality	146	5	18	45	78
Rural Municipality	21	1	2	18	0
203 Dhanusa District					
Total	461	13	14	261	173
Sub-Metropolitan City	362	10	10	169	173
Municipality	66	2	4	60	0
Rural Municipality	33	1	0	32	0
204 Mahottari District					
Total	171	6	14	43	108
Municipality	162	5	12	37	108
Rural Municipality	9	1	2	6	0
205 Sarlahi District					
Total	204	9	16	111	68
Municipality	185	7	12	98	68
Rural Municipality	19	2	4	13	0
206 Rautahat District					
Total	674	18	50	156	450
Municipality	662	17	46	149	450
Rural Municipality	12	1	4	7	0

1) NSIC stands for Nepal Standard Industrial Classification.

Table 1-2 Number of Persons Engaged by Section of Industrial Classification, Size of Persons Engaged and Local Level.

District and Local Level	Section of NSIC ¹⁾				
	H+J				
	Transportation and storage, Information and communication				
	Size of Persons Engaged				
	Total	1 person	2 person	3 to 9 persons	10 persons or more
207 Bara District					
Total	550	10	36	195	309
Sub-Metropolitan City	379	8	20	122	229
Municipality	61	2	8	24	27
Rural Municipality	110	0	8	49	53
208 Parsa District					
Total	784	25	66	315	378
Metropolitan City	636	15	36	207	378
Municipality	73	1	20	52	0
Rural Municipality	75	9	10	56	0

1) NSIC stands for Nepal Standard Industrial Classification.

Table 1-2 Number of Persons Engaged by Section of Industrial Classification, Size of Persons Engaged and Local Level.

District and Local Level	Section of NSIC ¹⁾					
	H+J					
	Transportation and storage, Information and communication					
	Size of Persons Engaged					
	Total	1 person	2 person	3 to 9 persons	10 persons or more	
Saptari District	745	5	14	154	572	
20101 SAPTAKOSHI MUNICIPALITY	3	0	0	3	0	
20102 KANCHANRUP MUNICIPALITY	42	1	0	14	27	
20103 AGMISAIR KRISHNA SABARAN RURAL MUNICIPALITY	1	1	0	0	0	
20104 RUPANI RURAL MUNICIPALITY	15	0	0	4	11	
20105 SHAMBHUNATH MUNICIPALITY	2	0	2	0	0	
20106 KHADAK MUNICIPALITY	8	0	2	6	0	
20107 SURUNGA MUNICIPALITY	23	0	4	19	0	
20108 BALAN-BIHUL RURAL MUNICIPALITY	7	0	0	7	0	
20109 BODE BARSAIN MUNICIPALITY	30	0	0	30	0	
20110 DAKNESHWORI MUNICIPALITY	0	0	0	0	0	
20111 RAJGADHA RURAL MUNICIPALITY	6	0	0	6	0	
20112 BISHNUPUR RURAL MUNICIPALITY	0	0	0	0	0	
20113 RAJBIRAJ MUNICIPALITY	566	3	6	23	534	
20114 MAHADEWA RURAL MUNICIPALITY	9	0	0	9	0	
20115 TIRAHUT RURAL MUNICIPALITY	6	0	0	6	0	
20116 HANUMANNAGAR KANKALINI MUNICIPALITY	17	0	0	17	0	
20117 TILATHI KOILADI RURAL MUNICIPALITY	3	0	0	3	0	
20118 CHHINNAMASTA RURAL MUNICIPALITY	7	0	0	7	0	
Siraha District	167	6	20	63	78	
20201 LAHAN MUNICIPALITY	49	3	12	8	26	
20202 DHANGADHIMAI MUNICIPALITY	1	1	0	0	0	
20203 GOLBAZAR MUNICIPALITY	8	0	2	6	0	
20204 MIRCHAIYA MUNICIPALITY	26	1	2	23	0	
20205 KARJANHA MUNICIPALITY	0	0	0	0	0	
20206 KALYANPUR MUNICIPALITY	2	0	2	0	0	
20207 NARAHA RURAL MUNICIPALITY	3	0	0	3	0	
20208 BISHNUPUR RURAL MUNICIPALITY	2	0	2	0	0	
20209 ARNAMA RURAL MUNICIPALITY	0	0	0	0	0	
20210 SUKHIPUR MUNICIPALITY	0	0	0	0	0	
20211 LAXMIPUR PATARI RURAL MUNICIPALITY	3	0	0	3	0	
20212 SAKHUWA NANKARKATTI RURAL MUNICIPALITY	0	0	0	0	0	
20213 BHAGAWANPUR RURAL MUNICIPALITY	1	1	0	0	0	
20214 NAWARAJPUR RURAL MUNICIPALITY	9	0	0	9	0	
20215 BARIYARPATTI RURAL MUNICIPALITY	3	0	0	3	0	
20216 AURAH I RURAL MUNICIPALITY	0	0	0	0	0	
20217 SIRAHA MUNICIPALITY	60	0	0	8	52	
Dhanusa District	461	13	14	261	173	
20301 GANESHMAN CHARNATH MUNICIPALITY	1	1	0	0	0	
20302 DHANUSHADHAM MUNICIPALITY	2	0	2	0	0	
20303 MITHILA MUNICIPALITY	13	0	0	13	0	
20304 BATESHWOR RURAL MUNICIPALITY	0	0	0	0	0	
20305 CHHIRESHWORNATH MUNICIPALITY	19	1	0	18	0	
20306 LAXMINIYA RURAL MUNICIPALITY	0	0	0	0	0	
20307 MITHILA BIHARI MUNICIPALITY	6	0	0	6	0	
20308 HANSAPUR MUNICIPALITY	0	0	0	0	0	
20309 SABAILA MUNICIPALITY	0	0	0	0	0	
20310 SHAHIDNAGAR MUNICIPALITY	7	0	2	5	0	
20311 KAMALA MUNICIPALITY	0	0	0	0	0	
20312 JANAK NANDINI RURAL MUNICIPALITY	8	0	0	8	0	
20313 BIDEHA MUNICIPALITY	8	0	0	8	0	
20314 AURAH I RURAL MUNICIPALITY	9	1	0	8	0	
20315 JANAKPURDHAM SUB-METROPOLITIAN CITY	362	10	10	169	173	
20316 DHANAUJI RURAL MUNICIPALITY	16	0	0	16	0	
20317 NAGARAIN MUNICIPALITY	10	0	0	10	0	
20318 MUKHIYAPATTI MUSAHARMIYA RURAL MUNICIPALITY	0	0	0	0	0	

1) NSIC stands for Nepal Standard Industrial Classification.

Table 1-2 Number of Persons Engaged by Section of Industrial Classification, Size of Persons Engaged and Local Level.

District and Local Level	Section of NSIC ¹⁾					
	H+J					
	Transportation and storage, Information and communication					
	Size of Persons Engaged					
	Total	1 person	2 person	3 to 9 persons	10 persons or more	
Mahottari District	171	6	14	43	108	
20401 BARDIBAS MUNICIPALITY	112	3	6	16	87	
20402 GAUSHALA MUNICIPALITY	20	1	2	6	11	
20403 SONAMA RURAL MUNICIPALITY	2	0	2	0	0	
20404 AURAH MUNICIPALITY	0	0	0	0	0	
20405 BHANGAHA MUNICIPALITY	0	0	0	0	0	
20406 LOHARPATTI MUNICIPALITY	1	1	0	0	0	
20407 BALAWA MUNICIPALITY	0	0	0	0	0	
20408 RAM GOPALPUR MUNICIPALITY	4	0	0	4	0	
20409 SAMSI RURAL MUNICIPALITY	0	0	0	0	0	
20410 MANARA SHISAWA MUNICIPALITY	2	0	2	0	0	
20411 EKADARA RURAL MUNICIPALITY	7	1	0	6	0	
20412 MAHOTTARI RURAL MUNICIPALITY	0	0	0	0	0	
20413 PIPARA RURAL MUNICIPALITY	0	0	0	0	0	
20414 MATIHANI MUNICIPALITY	3	0	0	3	0	
20415 JALESHWOR MUNICIPALITY	20	0	2	8	10	
Sarlahi District	204	9	16	111	68	
20501 LALBANDI MUNICIPALITY	70	1	2	24	43	
20502 HARIWAN MUNICIPALITY	20	2	2	16	0	
20503 BAGMATI MUNICIPALITY	24	0	0	12	12	
20504 BARAHATHAWA MUNICIPALITY	19	0	0	6	13	
20505 HARIPUR MUNICIPALITY	8	1	0	7	0	
20506 ISHWORPUR MUNICIPALITY	1	1	0	0	0	
20507 HARIPURWA MUNICIPALITY	0	0	0	0	0	
20508 PARSARURAL MUNICIPALITY	0	0	0	0	0	
20509 BRAHMAPURI RURAL MUNICIPALITY	7	0	4	3	0	
20510 CHANDRANAGAR RURAL MUNICIPALITY	0	0	0	0	0	
20511 KABILASHI MUNICIPALITY	3	1	2	0	0	
20512 CHAKRAGHATTA RURAL MUNICIPALITY	0	0	0	0	0	
20513 BASBARIYA RURAL MUNICIPALITY	4	1	0	3	0	
20514 DHANAKAUL RURAL MUNICIPALITY	3	0	0	3	0	
20515 RAMNAGAR RURAL MUNICIPALITY	1	1	0	0	0	
20516 BALARA MUNICIPALITY	10	0	0	10	0	
20517 GODAITA MUNICIPALITY	8	0	2	6	0	
20518 BISHNU RURAL MUNICIPALITY	4	0	0	4	0	
20519 KAUDENA RURAL MUNICIPALITY	0	0	0	0	0	
20520 MALANGAWA MUNICIPALITY	22	1	4	17	0	
Rautahat District	674	18	50	156	450	
20601 CHANDRAPUR MUNICIPALITY	104	2	4	36	62	
20602 GUJARA MUNICIPALITY	13	1	6	6	0	
20603 PHATUWA BIJAYAPUR MUNICIPALITY	6	0	2	4	0	
20604 KATAHARIYA MUNICIPALITY	17	1	2	14	0	
20605 BRINDABAN MUNICIPALITY	21	1	8	12	0	
20606 GADHIMAI MUNICIPALITY	11	1	0	10	0	
20607 MADHAV NARAYAN MUNICIPALITY	12	0	2	10	0	
20608 GARUDA MUNICIPALITY	62	4	14	27	17	
20609 DEWAHI GONAH MUNICIPALITY	4	2	2	0	0	
20610 MAULAPUR MUNICIPALITY	0	0	0	0	0	
20611 BOUDHIMAI MUNICIPALITY	31	0	2	17	12	
20612 PAROHA MUNICIPALITY	1	1	0	0	0	
20613 RAJPUR MUNICIPALITY	1	1	0	0	0	
20614 YAMUNAMAI RURAL MUNICIPALITY	3	1	2	0	0	
20615 DURGA BHAGAWATI RURAL MUNICIPALITY	9	0	2	7	0	
20616 RAJDEVI MUNICIPALITY	0	0	0	0	0	
20617 GAUR MUNICIPALITY	372	3	4	6	359	
20618 ISHANATH MUNICIPALITY	7	0	0	7	0	

1) NSIC stands for Nepal Standard Industrial Classification.

Table 1-2 Number of Persons Engaged by Section of Industrial Classification, Size of Persons Engaged and Local Level.

District and Local Level	Section of NSIC ¹⁾					
	H+J					
	Transportation and storage, Information and communication					
	Size of Persons Engaged					
	Total	1 person	2 person	3 to 9 persons	10 persons or more	
Bara District	550	10	36	195	309	
20701 NIJAGADH MUNICIPALITY	12	1	4	7	0	
20702 KOLHABI MUNICIPALITY	13	1	0	0	12	
20703 JITPUR SIMARA SUB-METROPOLITIAN CITY	175	8	18	63	86	
20704 PARAWANIPUR RURAL MUNICIPALITY	81	0	6	22	53	
20705 PRASAUNI RURAL MUNICIPALITY	8	0	0	8	0	
20706 BISHRAMPUR RURAL MUNICIPALITY	13	0	0	13	0	
20707 PHETA RURAL MUNICIPALITY	3	0	0	3	0	
20708 KALAIYA SUB-METROPOLITIAN CITY	204	0	2	59	143	
20709 KARAIYAMAI RURAL MUNICIPALITY	2	0	2	0	0	
20710 BARAGADHI RURAL MUNICIPALITY	0	0	0	0	0	
20711 AADARSHA KOTWAL RURAL MUNICIPALITY	3	0	0	3	0	
20712 SIMROUNGADH MUNICIPALITY	17	0	4	13	0	
20713 PACHARAUTA MUNICIPALITY	0	0	0	0	0	
20714 MAHAGADHIMAI MUNICIPALITY	19	0	0	4	15	
20715 DEVTAL RURAL MUNICIPALITY	0	0	0	0	0	
20716 SUBARNA RURAL MUNICIPALITY	0	0	0	0	0	
Parsa District	784	25	66	315	378	
20801 THORI RURAL MUNICIPALITY	11	2	0	9	0	
20802 JIRABHAWANI RURAL MUNICIPALITY	10	3	4	3	0	
20803 JAGARNATHPUR RURAL MUNICIPALITY	5	0	2	3	0	
20804 PATERWA SUGAULI RURAL MUNICIPALITY	3	0	0	3	0	
20805 SAKHUWA PRASAUNI RURAL MUNICIPALITY	1	1	0	0	0	
20806 PARSAGADHI MUNICIPALITY	54	1	16	37	0	
20807 BIRGUNJ METROPOLITIAN CITY	636	15	36	207	378	
20808 BAHUDARMAI MUNICIPALITY	9	0	2	7	0	
20809 POKHARIYA MUNICIPALITY	10	0	2	8	0	
20810 KALIKAMAI RURAL MUNICIPALITY	5	0	0	5	0	
20811 DHOBINI RURAL MUNICIPALITY	6	0	0	6	0	
20812 CHHIPAHARMAI RURAL MUNICIPALITY	14	1	4	9	0	
20813 PAKAHA MAINPUR RURAL MUNICIPALITY	15	0	0	15	0	
20814 BINDABASINI RURAL MUNICIPALITY	5	2	0	3	0	

1) NSIC stands for Nepal Standard Industrial Classification.

Table 1-2 Number of Persons Engaged by Section of Industrial Classification, Size of Persons Engaged and Local Level.

District and Local Level	Section of NSIC ¹⁾				
	I				
	Accommodation and food service				
	Size of Persons Engaged				
	Total	1 person	2 person	3 to 9 persons	10 persons or more
Province 2					
Total	25,060	3,367	9,318	10,413	1,962
Metropolitan City	2,657	354	736	1,018	549
Sub-Metropolitan City	4,165	366	1,278	1,928	593
Municipality	14,416	1,950	5,566	6,080	820
Rural Municipality	3,822	697	1,738	1,387	0
201 Saptari District					
Total	2,642	460	1,254	867	61
Municipality	1,956	342	900	653	61
Rural Municipality	686	118	354	214	0
202 Siraha District					
Total	2,674	238	872	1,386	178
Municipality	2,169	151	650	1,190	178
Rural Municipality	505	87	222	196	0
203 Dhanusa District					
Total	4,399	502	1,446	1,928	523
Sub-Metropolitan City	2,173	221	560	1,030	362
Municipality	1,769	191	688	729	161
Rural Municipality	457	90	198	169	0
204 Mahottari District					
Total	2,975	486	1,056	1,224	209
Municipality	2,545	403	864	1,069	209
Rural Municipality	430	83	192	155	0
205 Sarlahi District					
Total	2,808	517	1,180	1,029	82
Municipality	2,427	406	1,020	919	82
Rural Municipality	381	111	160	110	0
206 Rautahat District					
Total	2,516	324	936	1,160	96
Municipality	2,428	313	910	1,109	96
Rural Municipality	88	11	26	51	0

1) NSIC stands for Nepal Standard Industrial Classification.

Table 1-2 Number of Persons Engaged by Section of Industrial Classification, Size of Persons Engaged and Local Level.

District and Local Level	Section of NSIC ¹⁾				
	I				
	Accommodation and food service				
	Size of Persons Engaged				
	Total	1 person	2 person	3 to 9 persons	10 persons or more
207 Bara District					
Total	3,325	299	1,362	1,400	264
Sub-Metropolitan City	1,992	145	718	898	231
Municipality	773	86	370	284	33
Rural Municipality	560	68	274	218	0
208 Parsa District					
Total	3,721	541	1,212	1,419	549
Metropolitan City	2,657	354	736	1,018	549
Municipality	349	58	164	127	0
Rural Municipality	715	129	312	274	0

1) NSIC stands for Nepal Standard Industrial Classification.

Table 1-2 Number of Persons Engaged by Section of Industrial Classification, Size of Persons Engaged and Local Level.

District and Local Level	Section of NSIC ¹⁾					
	I					
	Accommodation and food service					
	Size of Persons Engaged					
	Total	1 person	2 person	3 to 9 persons	10 persons or more	
Saptari District	2,642	460	1,254	867	61	
20101 SAPTAKOSHI MUNICIPALITY	182	45	116	21	0	
20102 KANCHANRUP MUNICIPALITY	363	38	152	123	50	
20103 AGMISAIR KRISHNA SABARAN RURAL MUNICIPALITY	122	15	46	61	0	
20104 RUPANI RURAL MUNICIPALITY	76	6	50	20	0	
20105 SHAMBHUNATH MUNICIPALITY	119	31	50	38	0	
20106 KHADAK MUNICIPALITY	167	28	84	55	0	
20107 SURUNGA MUNICIPALITY	176	35	100	41	0	
20108 BALAN-BIHUL RURAL MUNICIPALITY	69	14	34	21	0	
20109 BODE BARSAIN MUNICIPALITY	184	51	94	39	0	
20110 DAKNESHWORI MUNICIPALITY	83	14	50	19	0	
20111 RAJGADHA RURAL MUNICIPALITY	70	17	42	11	0	
20112 BISHNUPUR RURAL MUNICIPALITY	41	6	14	21	0	
20113 RAJBIRAJ MUNICIPALITY	445	88	174	172	11	
20114 MAHADEWA RURAL MUNICIPALITY	74	17	42	15	0	
20115 TIRAHUT RURAL MUNICIPALITY	56	17	30	9	0	
20116 HANUMANNAGAR KANKALINI MUNICIPALITY	237	12	80	145	0	
20117 TILATHI KOILADI RURAL MUNICIPALITY	123	13	62	48	0	
20118 CHHINNAMASTA RURAL MUNICIPALITY	55	13	34	8	0	
Siraha District	2,674	238	872	1,386	178	
20201 LAHAN MUNICIPALITY	709	37	128	435	109	
20202 DHANGADHIMAI MUNICIPALITY	172	19	82	71	0	
20203 GOLBAZAR MUNICIPALITY	268	25	60	151	32	
20204 MIRCHAIYA MUNICIPALITY	297	17	88	165	27	
20205 KARJANHA MUNICIPALITY	105	13	56	36	0	
20206 KALYANPUR MUNICIPALITY	100	6	44	50	0	
20207 NARAHA RURAL MUNICIPALITY	78	5	32	41	0	
20208 BISHNUPUR RURAL MUNICIPALITY	83	20	32	31	0	
20209 ARNAMA RURAL MUNICIPALITY	34	2	8	24	0	
20210 SUKHIPUR MUNICIPALITY	134	15	56	63	0	
20211 LAXMIPUR PATARI RURAL MUNICIPALITY	72	9	52	11	0	
20212 SAKHUWA NANKARKATTI RURAL MUNICIPALITY	30	2	18	10	0	
20213 BHAGAWANPUR RURAL MUNICIPALITY	71	14	22	35	0	
20214 NAWARAJPUR RURAL MUNICIPALITY	12	10	2	0	0	
20215 BARIYARPATTI RURAL MUNICIPALITY	80	17	36	27	0	
20216 AURAH RURAL MUNICIPALITY	45	8	20	17	0	
20217 SIRAHA MUNICIPALITY	384	19	136	219	10	
Dhanusa District	4,399	502	1,446	1,928	523	
20301 GANESHPAN CHARNATH MUNICIPALITY	127	12	60	55	0	
20302 DHANUSHADHAM MUNICIPALITY	171	28	82	61	0	
20303 MITHILA MUNICIPALITY	615	24	168	262	161	
20304 BATESHWOR RURAL MUNICIPALITY	55	1	8	46	0	
20305 CHHIRESHWORNATH MUNICIPALITY	238	15	98	125	0	
20306 LAXMINIYA RURAL MUNICIPALITY	63	7	24	32	0	
20307 MITHILA BIHARI MUNICIPALITY	110	12	52	46	0	
20308 HANSAPUR MUNICIPALITY	78	14	42	22	0	
20309 SABAILA MUNICIPALITY	85	10	42	33	0	
20310 SHAHIDNAGAR MUNICIPALITY	101	23	44	34	0	
20311 KAMALA MUNICIPALITY	94	8	42	44	0	
20312 JANAK NANDINI RURAL MUNICIPALITY	62	27	32	3	0	
20313 BIDEHA MUNICIPALITY	59	24	24	11	0	
20314 AURAH RURAL MUNICIPALITY	79	17	44	18	0	
20315 JANAKPURDHAM SUB-METROPOLITAN CITY	2,173	221	560	1,030	362	
20316 DHANAUJI RURAL MUNICIPALITY	147	32	66	49	0	
20317 NAGARAIN MUNICIPALITY	91	21	34	36	0	
20318 MUKHIYAPATTI MUSAHARMIYA RURAL MUNICIPALITY	51	6	24	21	0	

1) NSIC stands for Nepal Standard Industrial Classification.

Table 1-2 Number of Persons Engaged by Section of Industrial Classification, Size of Persons Engaged and Local Level.

District and Local Level	Section of NSIC ¹⁾					
	I					
	Accommodation and food service					
	Size of Persons Engaged					
	Total	1 person	2 person	3 to 9 persons	10 persons or more	
Mahottari District	2,975	486	1,056	1,224		209
20401 BARDIBAS MUNICIPALITY	785	94	218	299		174
20402 GAUSHALA MUNICIPALITY	235	25	112	83		15
20403 SONAMA RURAL MUNICIPALITY	45	7	20	18		0
20404 AURAH MUNICIPALITY	65	38	20	7		0
20405 BHANGAHA MUNICIPALITY	150	20	56	74		0
20406 LOHARPATTI MUNICIPALITY	188	44	64	80		0
20407 BALAWA MUNICIPALITY	255	44	124	87		0
20408 RAM GOPALPUR MUNICIPALITY	164	31	72	51		10
20409 SAMSI RURAL MUNICIPALITY	137	30	66	41		0
20410 MANARA SHISAWA MUNICIPALITY	165	27	44	94		0
20411 EKADARA RURAL MUNICIPALITY	107	10	42	55		0
20412 MAHOTTARI RURAL MUNICIPALITY	16	8	8	0		0
20413 PIPARA RURAL MUNICIPALITY	125	28	56	41		0
20414 MATIHANI MUNICIPALITY	141	26	50	65		0
20415 JALESHWOR MUNICIPALITY	397	54	104	229		10
Sarlahi District	2,808	517	1,180	1,029		82
20501 LALBANDI MUNICIPALITY	558	65	242	220		31
20502 HARIWAN MUNICIPALITY	380	45	158	147		30
20503 BAGMATI MUNICIPALITY	138	16	62	39		21
20504 BARAHATHAWA MUNICIPALITY	279	75	114	90		0
20505 HARIPUR MUNICIPALITY	121	22	46	53		0
20506 ISHWORPUR MUNICIPALITY	362	44	126	192		0
20507 HARIPURWA MUNICIPALITY	85	9	64	12		0
20508 PARSARURAL MUNICIPALITY	51	11	40	0		0
20509 BRAHMAPURI RURAL MUNICIPALITY	57	24	12	21		0
20510 CHANDRANAGAR RURAL MUNICIPALITY	70	16	32	22		0
20511 KABILASHI MUNICIPALITY	70	10	30	30		0
20512 CHAKRAGHATTA RURAL MUNICIPALITY	58	15	12	31		0
20513 BASBARIYA RURAL MUNICIPALITY	29	21	8	0		0
20514 DHANAKAUL RURAL MUNICIPALITY	31	9	4	18		0
20515 RAMNAGAR RURAL MUNICIPALITY	24	2	22	0		0
20516 BALARA MUNICIPALITY	78	26	26	26		0
20517 GODAITA MUNICIPALITY	97	50	30	17		0
20518 BISHNU RURAL MUNICIPALITY	29	13	16	0		0
20519 KAUDENA RURAL MUNICIPALITY	32	0	14	18		0
20520 MALANGAWA MUNICIPALITY	259	44	122	93		0
Rautahat District	2,516	324	936	1,160		96
20601 CHANDRAPUR MUNICIPALITY	881	99	344	376		62
20602 GUJARA MUNICIPALITY	89	14	48	27		0
20603 PHATUWA BIJAYAPUR MUNICIPALITY	80	11	34	35		0
20604 KATAHARIYA MUNICIPALITY	100	6	48	46		0
20605 BRINDABAN MUNICIPALITY	42	7	10	25		0
20606 GADHIMAI MUNICIPALITY	50	2	6	42		0
20607 MADHAV NARAYAN MUNICIPALITY	52	11	32	9		0
20608 GARUDA MUNICIPALITY	258	32	70	142		14
20609 DEWAHI GONAH MUNICIPALITY	15	6	6	3		0
20610 MAULAPUR MUNICIPALITY	70	3	34	33		0
20611 BOUDHIMAI MUNICIPALITY	80	27	24	29		0
20612 PAROHA MUNICIPALITY	48	18	30	0		0
20613 RAJPUR MUNICIPALITY	150	14	52	84		0
20614 YAMUNAMAI RURAL MUNICIPALITY	44	9	20	15		0
20615 DURGA BHAGAWATI RURAL MUNICIPALITY	44	2	6	36		0
20616 RAJDEVI MUNICIPALITY	19	5	14	0		0
20617 GAUR MUNICIPALITY	338	35	74	209		20
20618 ISHANATH MUNICIPALITY	156	23	84	49		0

1) NSIC stands for Nepal Standard Industrial Classification.

Table 1-2 Number of Persons Engaged by Section of Industrial Classification, Size of Persons Engaged and Local Level.

District and Local Level	Section of NSIC ¹⁾					
	I					
	Accommodation and food service					
	Size of Persons Engaged					
	Total	1 person	2 person	3 to 9 persons	10 persons or more	
Bara District	3,325	299	1,362	1,400	264	
20701 NIJAGADH MUNICIPALITY	238	38	98	102	0	
20702 KOLHABI MUNICIPALITY	107	4	58	45	0	
20703 JITPUR SIMARA SUB-METROPOLITIAN CITY	1,402	89	472	625	216	
20704 PARAWANIPUR RURAL MUNICIPALITY	97	15	34	48	0	
20705 PRASAUNI RURAL MUNICIPALITY	58	5	22	31	0	
20706 BISHRAMPUR RURAL MUNICIPALITY	136	7	102	27	0	
20707 PHETA RURAL MUNICIPALITY	81	7	32	42	0	
20708 KALAIYA SUB-METROPOLITIAN CITY	590	56	246	273	15	
20709 KARAIYAMAI RURAL MUNICIPALITY	20	0	8	12	0	
20710 BARAGADHI RURAL MUNICIPALITY	53	5	30	18	0	
20711 AADARSHA KOTWAL RURAL MUNICIPALITY	51	11	22	18	0	
20712 SIMROUNGADH MUNICIPALITY	141	18	76	37	10	
20713 PACHARAUTA MUNICIPALITY	78	9	46	23	0	
20714 MAHAGADHIMAI MUNICIPALITY	209	17	92	77	23	
20715 DEVTAL RURAL MUNICIPALITY	29	2	14	13	0	
20716 SUBARNA RURAL MUNICIPALITY	35	16	10	9	0	
Parsa District	3,721	541	1,212	1,419	549	
20801 THORI RURAL MUNICIPALITY	188	36	90	62	0	
20802 JIRABHAWANI RURAL MUNICIPALITY	71	14	36	21	0	
20803 JAGARNATHPUR RURAL MUNICIPALITY	48	12	22	14	0	
20804 PATERWA SUGAULI RURAL MUNICIPALITY	46	7	24	15	0	
20805 SAKHUWA PRASAUNI RURAL MUNICIPALITY	163	17	72	74	0	
20806 PARSAGADHI MUNICIPALITY	153	20	86	47	0	
20807 BIRGUNJ METROPOLITIAN CITY	2,657	354	736	1,018	549	
20808 BAHUDARMAI MUNICIPALITY	85	14	38	33	0	
20809 POKHARIYA MUNICIPALITY	111	24	40	47	0	
20810 KALIKAMAI RURAL MUNICIPALITY	14	1	10	3	0	
20811 DHOBINI RURAL MUNICIPALITY	30	13	6	11	0	
20812 CHHIPAHARMAI RURAL MUNICIPALITY	54	4	14	36	0	
20813 PAKAHA MAINPUR RURAL MUNICIPALITY	31	3	18	10	0	
20814 BINDABASINI RURAL MUNICIPALITY	70	22	20	28	0	

1) NSIC stands for Nepal Standard Industrial Classification.

Table 1-2 Number of Persons Engaged by Section of Industrial Classification, Size of Persons Engaged and Local Level.

District and Local Level	Section of NSIC ¹⁾				
	K				
	Financial and insurance				
	Size of Persons Engaged				
	Total	1 person	2 person	3 to 9 persons	10 persons or more
Province 2					
Total	16,092	157	484	4,000	11,451
Metropolitan City	1,413	3	26	463	921
Sub-Metropolitan City	2,586	11	70	560	1,945
Municipality	9,898	121	302	2,491	6,984
Rural Municipality	2,195	22	86	486	1,601
201 Saptari District					
Total	572	33	70	278	191
Municipality	453	29	44	208	172
Rural Municipality	119	4	26	70	19
202 Siraha District					
Total	1,570	7	48	449	1,066
Municipality	1,000	5	28	351	616
Rural Municipality	570	2	20	98	450
203 Dhanusa District					
Total	4,589	14	94	503	3,978
Sub-Metropolitan City	661	5	42	225	389
Municipality	3,907	7	48	263	3,589
Rural Municipality	21	2	4	15	0
204 Mahottari District					
Total	1,749	2	30	334	1,383
Municipality	1,300	2	22	304	972
Rural Municipality	449	0	8	30	411
205 Sarlahi District					
Total	2,338	11	78	529	1,720
Municipality	1,844	11	76	505	1,252
Rural Municipality	494	0	2	24	468
206 Rautahat District					
Total	772	11	56	463	242
Municipality	759	11	54	452	242
Rural Municipality	13	0	2	11	0

1) NSIC stands for Nepal Standard Industrial Classification.

Table 1-2 Number of Persons Engaged by Section of Industrial Classification, Size of Persons Engaged and Local Level.

District and Local Level	Section of NSIC ¹⁾				
	K				
	Financial and insurance				
	Size of Persons Engaged				
	Total	1 person	2 person	3 to 9 persons	10 persons or more
207 Bara District					
Total	2,630	11	56	662	1,901
Sub-Metropolitan City	1,925	6	28	335	1,556
Municipality	370	2	18	258	92
Rural Municipality	335	3	10	69	253
208 Parsa District					
Total	1,872	68	52	782	970
Metropolitan City	1,413	3	26	463	921
Municipality	265	54	12	150	49
Rural Municipality	194	11	14	169	0

1) NSIC stands for Nepal Standard Industrial Classification.

Table 1-2 Number of Persons Engaged by Section of Industrial Classification, Size of Persons Engaged and Local Level.

District and Local Level	Section of NSIC ¹⁾					
	K					
	Financial and insurance					
	Size of Persons Engaged					
	Total	1 person	2 person	3 to 9 persons	10 persons or more	
Saptari District	572	33	70	278	191	
20101 SAPTAKOSHI MUNICIPALITY	49	1	4	20	24	
20102 KANCHANRUP MUNICIPALITY	16	4	6	6	0	
20103 AGMISAIR KRISHNA SABARAN RURAL MUNICIPALITY	59	3	14	23	19	
20104 RUPANI RURAL MUNICIPALITY	29	0	2	27	0	
20105 SHAMBHUNATH MUNICIPALITY	30	0	2	28	0	
20106 KHADAK MUNICIPALITY	94	5	10	22	57	
20107 SURUNGA MUNICIPALITY	66	5	6	55	0	
20108 BALAN-BIHUL RURAL MUNICIPALITY	2	0	2	0	0	
20109 BODE BARSAIN MUNICIPALITY	29	11	8	10	0	
20110 DAKNESHWORI MUNICIPALITY	23	0	4	19	0	
20111 RAJGADHA RURAL MUNICIPALITY	0	0	0	0	0	
20112 BISHNUPUR RURAL MUNICIPALITY	2	0	2	0	0	
20113 RAJBIRAJ MUNICIPALITY	116	1	0	24	91	
20114 MAHADEWA RURAL MUNICIPALITY	1	1	0	0	0	
20115 TIRAHUT RURAL MUNICIPALITY	8	0	2	6	0	
20116 HANUMANNAGAR KANKALINI MUNICIPALITY	30	2	4	24	0	
20117 TILATHI KOILADI RURAL MUNICIPALITY	12	0	4	8	0	
20118 CHHINNAMASTA RURAL MUNICIPALITY	6	0	0	6	0	
Siraha District	1,570	7	48	449	1,066	
20201 LAHAN MUNICIPALITY	125	1	4	78	42	
20202 DHANGADHIMAI MUNICIPALITY	49	2	4	31	12	
20203 GOLBAZAR MUNICIPALITY	207	0	4	69	134	
20204 MIRCHAIYA MUNICIPALITY	461	1	8	85	367	
20205 KARJANHA MUNICIPALITY	3	0	0	3	0	
20206 KALYANPUR MUNICIPALITY	3	0	0	3	0	
20207 NARAHA RURAL MUNICIPALITY	15	0	2	13	0	
20208 BISHNUPUR RURAL MUNICIPALITY	15	0	4	11	0	
20209 ARNAMA RURAL MUNICIPALITY	18	0	4	14	0	
20210 SUKHIPUR MUNICIPALITY	82	0	4	55	23	
20211 LAXMIPUR PATARI RURAL MUNICIPALITY	463	1	0	12	450	
20212 SAKHUWA NANKARKATTI RURAL MUNICIPALITY	10	0	0	10	0	
20213 BHAGAWANPUR RURAL MUNICIPALITY	33	0	2	31	0	
20214 NAWARAJPUR RURAL MUNICIPALITY	0	0	0	0	0	
20215 BARIYARPATTI RURAL MUNICIPALITY	14	1	6	7	0	
20216 AURAHU RURAL MUNICIPALITY	2	0	2	0	0	
20217 SIRAHA MUNICIPALITY	70	1	4	27	38	
Dhanusa District	4,589	14	94	503	3,978	
20301 GANESHPUR CHARNATH MUNICIPALITY	41	0	4	37	0	
20302 DHANUSHADHAM MUNICIPALITY	34	0	4	30	0	
20303 MITHILA MUNICIPALITY	3,646	1	6	73	3,566	
20304 BATESHWOR RURAL MUNICIPALITY	6	0	0	6	0	
20305 CHHRESHWORNATH MUNICIPALITY	87	1	14	49	23	
20306 LAXMINIYA RURAL MUNICIPALITY	2	0	2	0	0	
20307 MITHILA BIHARI MUNICIPALITY	23	0	6	17	0	
20308 HANSAPUR MUNICIPALITY	15	0	8	7	0	
20309 SABAILA MUNICIPALITY	17	0	0	17	0	
20310 SHAHIDNAGAR MUNICIPALITY	12	3	0	9	0	
20311 KAMALA MUNICIPALITY	6	1	2	3	0	
20312 JANAK NANDINI RURAL MUNICIPALITY	5	2	0	3	0	
20313 BIDEHA MUNICIPALITY	5	0	0	5	0	
20314 AURAHU RURAL MUNICIPALITY	3	0	0	3	0	
20315 JANAKPURDHAM SUB-METROPOLITAN CITY	661	5	42	225	389	
20316 DHANAUJI RURAL MUNICIPALITY	5	0	2	3	0	
20317 NAGARAIN MUNICIPALITY	21	1	4	16	0	
20318 MUKHIYAPATTI MUSAHARMIYA RURAL MUNICIPALITY	0	0	0	0	0	

1) NSIC stands for Nepal Standard Industrial Classification.

Table 1-2 Number of Persons Engaged by Section of Industrial Classification, Size of Persons Engaged and Local Level.

District and Local Level	Section of NSIC ¹⁾					
	K					
	Financial and insurance					
	Size of Persons Engaged					
	Total	1 person	2 person	3 to 9 persons	10 persons or more	
Mahottari District	1,749	2	30	334	1,383	
20401 BARDIBAS MUNICIPALITY	826	0	2	125	699	
20402 GAUSHALA MUNICIPALITY	0	0	0	0	0	
20403 SONAMA RURAL MUNICIPALITY	28	0	2	0	26	
20404 AURAH MUNICIPALITY	35	0	2	4	29	
20405 BHANGAHA MUNICIPALITY	11	0	4	7	0	
20406 LOHARPATTI MUNICIPALITY	64	1	2	26	35	
20407 BALAWA MUNICIPALITY	63	0	0	8	55	
20408 RAM GOPALPUR MUNICIPALITY	44	0	2	42	0	
20409 SAMSI RURAL MUNICIPALITY	45	0	2	8	35	
20410 MANARA SHISAWA MUNICIPALITY	13	0	4	9	0	
20411 EKADARA RURAL MUNICIPALITY	344	0	0	5	339	
20412 MAHOTTARI RURAL MUNICIPALITY	2	0	2	0	0	
20413 PIPARA RURAL MUNICIPALITY	30	0	2	17	11	
20414 MATIHANI MUNICIPALITY	113	0	2	6	105	
20415 JALESHWOR MUNICIPALITY	131	1	4	77	49	
Sarlahi District	2,338	11	78	529	1,720	
20501 LALBANDI MUNICIPALITY	1,032	3	26	144	859	
20502 HARIWAN MUNICIPALITY	278	1	16	94	167	
20503 BAGMATI MUNICIPALITY	166	3	10	21	132	
20504 BARAHATHAWA MUNICIPALITY	83	1	8	41	33	
20505 HARIPUR MUNICIPALITY	35	0	0	25	10	
20506 ISHWORPUR MUNICIPALITY	107	0	6	87	14	
20507 HARIPURWA MUNICIPALITY	14	0	0	14	0	
20508 PARSARURAL MUNICIPALITY	0	0	0	0	0	
20509 BRAHMAPURI RURAL MUNICIPALITY	0	0	0	0	0	
20510 CHANDRANAGAR RURAL MUNICIPALITY	8	0	0	8	0	
20511 KABILASHI MUNICIPALITY	5	2	0	3	0	
20512 CHAKRAGHATTA RURAL MUNICIPALITY	40	0	2	12	26	
20513 BASBARIYA RURAL MUNICIPALITY	13	0	0	0	13	
20514 DHANAKAUL RURAL MUNICIPALITY	4	0	0	4	0	
20515 RAMNAGAR RURAL MUNICIPALITY	429	0	0	0	429	
20516 BALARA MUNICIPALITY	11	0	0	11	0	
20517 GODAITA MUNICIPALITY	35	1	2	32	0	
20518 BISHNU RURAL MUNICIPALITY	0	0	0	0	0	
20519 KAUDENA RURAL MUNICIPALITY	0	0	0	0	0	
20520 MALANGAWA MUNICIPALITY	78	0	8	33	37	
Rautahat District	772	11	56	463	242	
20601 CHANDRAPUR MUNICIPALITY	267	6	18	207	36	
20602 GUJARA MUNICIPALITY	7	1	0	6	0	
20603 PHATUWA BIJAYAPUR MUNICIPALITY	10	0	0	10	0	
20604 KATAHARIYA MUNICIPALITY	88	2	6	51	29	
20605 BRINDABAN MUNICIPALITY	9	0	2	7	0	
20606 GADHIMAI MUNICIPALITY	10	0	2	8	0	
20607 MADHAV NARAYAN MUNICIPALITY	2	0	2	0	0	
20608 GARUDA MUNICIPALITY	146	0	12	77	57	
20609 DEWAHI GONAH MUNICIPALITY	0	0	0	0	0	
20610 MAULAPUR MUNICIPALITY	2	0	2	0	0	
20611 BOUDHIMAI MUNICIPALITY	28	0	2	26	0	
20612 PAROHA MUNICIPALITY	2	2	0	0	0	
20613 RAJPUR MUNICIPALITY	6	0	2	4	0	
20614 YAMUNAMAI RURAL MUNICIPALITY	3	0	0	3	0	
20615 DURGA BHAGAWATI RURAL MUNICIPALITY	10	0	2	8	0	
20616 RAJDEVI MUNICIPALITY	0	0	0	0	0	
20617 GAUR MUNICIPALITY	177	0	6	51	120	
20618 ISHANATH MUNICIPALITY	5	0	0	5	0	

1) NSIC stands for Nepal Standard Industrial Classification.

Table 1-2 Number of Persons Engaged by Section of Industrial Classification, Size of Persons Engaged and Local Level.

District and Local Level	Section of NSIC ¹⁾					
	K					
	Financial and insurance					
	Size of Persons Engaged					
	Total	1 person	2 person	3 to 9 persons	10 persons or more	
Bara District	2,630	11	56	662	1,901	
20701 NIJAGADH MUNICIPALITY	97	0	4	61	32	
20702 KOLHABI MUNICIPALITY	86	1	6	66	13	
20703 JITPUR SIMARA SUB-METROPOLITIAN CITY	1,473	2	14	233	1,224	
20704 PARAWANIPUR RURAL MUNICIPALITY	280	0	2	25	253	
20705 PRASAUNI RURAL MUNICIPALITY	26	1	2	23	0	
20706 BISHRAMPUR RURAL MUNICIPALITY	10	0	0	10	0	
20707 PHETA RURAL MUNICIPALITY	2	2	0	0	0	
20708 KALAIYA SUB-METROPOLITIAN CITY	452	4	14	102	332	
20709 KARAIYAMAI RURAL MUNICIPALITY	0	0	0	0	0	
20710 BARAGADHI RURAL MUNICIPALITY	0	0	0	0	0	
20711 AADARSHA KOTWAL RURAL MUNICIPALITY	15	0	4	11	0	
20712 SIMROUNGADH MUNICIPALITY	61	1	0	60	0	
20713 PACHARAUTA MUNICIPALITY	4	0	4	0	0	
20714 MAHAGADHIMAI MUNICIPALITY	122	0	4	71	47	
20715 DEVTAL RURAL MUNICIPALITY	0	0	0	0	0	
20716 SUBARNA RURAL MUNICIPALITY	2	0	2	0	0	
Parsa District	1,872	68	52	782	970	
20801 THORI RURAL MUNICIPALITY	59	7	4	48	0	
20802 JIRABHAWANI RURAL MUNICIPALITY	40	1	2	37	0	
20803 JAGARNATHPUR RURAL MUNICIPALITY	1	1	0	0	0	
20804 PATERWA SUGAULI RURAL MUNICIPALITY	16	0	2	14	0	
20805 SAKHUWA PRASAUNI RURAL MUNICIPALITY	18	1	2	15	0	
20806 PARSAGADHI MUNICIPALITY	116	53	8	55	0	
20807 BIRGUNJ METROPOLITIAN CITY	1,413	3	26	463	921	
20808 BAHUDARMAI MUNICIPALITY	60	0	2	22	36	
20809 POKHARIYA MUNICIPALITY	89	1	2	73	13	
20810 KALIKAMAI RURAL MUNICIPALITY	5	0	0	5	0	
20811 DHOBINI RURAL MUNICIPALITY	23	0	0	23	0	
20812 CHHIPAHARMAI RURAL MUNICIPALITY	7	1	0	6	0	
20813 PAKAHA MAINPUR RURAL MUNICIPALITY	5	0	2	3	0	
20814 BINDABASINI RURAL MUNICIPALITY	20	0	2	18	0	

1) NSIC stands for Nepal Standard Industrial Classification.

Table 1-2 Number of Persons Engaged by Section of Industrial Classification, Size of Persons Engaged and Local Level.

District and Local Level	Section of NSIC ¹⁾				
	P				
	Education				
	Size of Persons Engaged				
	Total	1 person	2 person	3 to 9 persons	10 persons or more
Province 2					
Total	51,101	121	266	13,369	37,345
Metropolitan City	4,146	13	8	321	3,804
Sub-Metropolitan City	6,728	5	38	606	6,079
Municipality	29,394	72	166	8,221	20,935
Rural Municipality	10,833	31	54	4,221	6,527
201 Saptari District					
Total	6,378	20	38	2,270	4,050
Municipality	4,333	15	22	1,458	2,838
Rural Municipality	2,045	5	16	812	1,212
202 Siraha District					
Total	5,926	18	16	1,606	4,286
Municipality	4,334	11	8	1,028	3,287
Rural Municipality	1,592	7	8	578	999
203 Dhanusa District					
Total	9,126	14	54	1,722	7,336
Sub-Metropolitan City	4,346	5	34	353	3,954
Municipality	3,542	6	16	980	2,540
Rural Municipality	1,238	3	4	389	842
204 Mahottari District					
Total	5,254	27	28	1,331	3,868
Municipality	4,027	18	24	1,014	2,971
Rural Municipality	1,227	9	4	317	897
205 Sarlahi District					
Total	6,651	14	50	1,890	4,697
Municipality	5,406	11	46	1,299	4,050
Rural Municipality	1,245	3	4	591	647
206 Rautahat District					
Total	5,142	9	30	1,444	3,659
Municipality	4,928	9	30	1,346	3,543
Rural Municipality	214	0	0	98	116

1) NSIC stands for Nepal Standard Industrial Classification.

Table 1-2 Number of Persons Engaged by Section of Industrial Classification, Size of Persons Engaged and Local Level.

District and Local Level	Section of NSIC ¹⁾				
	P				
	Education				
	Size of Persons Engaged				
	Total	1 person	2 person	3 to 9 persons	10 persons or more
207 Bara District					
Total	5,891	3	22	1,612	4,254
Sub-Metropolitan City	2,382	0	4	253	2,125
Municipality	1,909	0	14	720	1,175
Rural Municipality	1,600	3	4	639	954
208 Parsa District					
Total	6,733	16	28	1,494	5,195
Metropolitan City	4,146	13	8	321	3,804
Municipality	915	2	6	376	531
Rural Municipality	1,672	1	14	797	860

1) NSIC stands for Nepal Standard Industrial Classification.

Table 1-2 Number of Persons Engaged by Section of Industrial Classification, Size of Persons Engaged and Local Level.

District and Local Level	Section of NSIC ¹⁾					
	P					
	Education					
	Size of Persons Engaged					
	Total	1 person	2 person	3 to 9 persons	10 persons or more	
Saptari District	6,378	20	38	2,270	4,050	
20101 SAPTAKOSHI MUNICIPALITY	248	1	2	16	229	
20102 KANCHANRUP MUNICIPALITY	630	1	6	136	487	
20103 AGMISAIR KRISHNA SABARAN RURAL MUNICIPALITY	354	1	6	34	313	
20104 RUPANI RURAL MUNICIPALITY	209	0	0	59	150	
20105 SHAMBHUNATH MUNICIPALITY	386	1	4	140	241	
20106 KHADAK MUNICIPALITY	510	4	2	199	305	
20107 SURUNGA MUNICIPALITY	388	1	0	176	211	
20108 BALAN-BIHUL RURAL MUNICIPALITY	181	1	2	87	91	
20109 BODE BARSAIN MUNICIPALITY	399	4	2	174	219	
20110 DAKNESHWORI MUNICIPALITY	331	2	4	137	188	
20111 RAJGADHA RURAL MUNICIPALITY	200	2	0	94	104	
20112 BISHNUPUR RURAL MUNICIPALITY	177	0	0	85	92	
20113 RAJBIRAJ MUNICIPALITY	1,023	1	2	292	728	
20114 MAHADEWA RURAL MUNICIPALITY	190	1	2	97	90	
20115 TIRAHUT RURAL MUNICIPALITY	234	0	6	84	144	
20116 HANUMANNAGAR KANKALINI MUNICIPALITY	418	0	0	188	230	
20117 TILATHI KOILADI RURAL MUNICIPALITY	292	0	0	114	178	
20118 CHHINNAMASTA RURAL MUNICIPALITY	208	0	0	158	50	
Siraha District	5,926	18	16	1,606	4,286	
20201 LAHAN MUNICIPALITY	974	1	2	221	750	
20202 DHANGADHIMAI MUNICIPALITY	407	1	2	99	305	
20203 GOLBAZAR MUNICIPALITY	516	4	2	103	407	
20204 MIRCHAIYA MUNICIPALITY	764	1	2	79	682	
20205 KARJANHA MUNICIPALITY	170	0	0	63	107	
20206 KALYANPUR MUNICIPALITY	300	1	0	147	152	
20207 NARAHA RURAL MUNICIPALITY	205	0	0	57	148	
20208 BISHNUPUR RURAL MUNICIPALITY	242	1	0	66	175	
20209 ARNAMA RURAL MUNICIPALITY	118	0	0	32	86	
20210 SUKHIPUR MUNICIPALITY	335	1	0	90	244	
20211 LAXMIPUR PATARI RURAL MUNICIPALITY	263	0	2	76	185	
20212 SAKHUWA NANKARKATTI RURAL MUNICIPALITY	173	0	0	63	110	
20213 BHAGAWANPUR RURAL MUNICIPALITY	159	1	0	62	96	
20214 NAWARAJPUR RURAL MUNICIPALITY	153	0	2	96	55	
20215 BARIYARPATTI RURAL MUNICIPALITY	177	4	2	51	120	
20216 AURAH RURAL MUNICIPALITY	102	1	2	75	24	
20217 SIRAHA MUNICIPALITY	868	2	0	226	640	
Dhanusa District	9,126	14	54	1,722	7,336	
20301 GANESHPUR CHARNATH MUNICIPALITY	353	0	2	98	253	
20302 DHANUSHADHAM MUNICIPALITY	401	1	0	87	313	
20303 MITHILA MUNICIPALITY	649	0	2	99	548	
20304 BATESHWOR RURAL MUNICIPALITY	145	0	0	57	88	
20305 CHHIRESHWORNATH MUNICIPALITY	420	0	4	42	374	
20306 LAXMINIYA RURAL MUNICIPALITY	331	0	0	68	263	
20307 MITHILA BIHARI MUNICIPALITY	288	5	0	125	158	
20308 HANSAPUR MUNICIPALITY	211	0	6	124	81	
20309 SABAILA MUNICIPALITY	216	0	0	48	168	
20310 SHAHIDNAGAR MUNICIPALITY	254	0	2	105	147	
20311 KAMALA MUNICIPALITY	193	0	0	87	106	
20312 JANAK NANDINI RURAL MUNICIPALITY	198	1	0	39	158	
20313 BIDEHA MUNICIPALITY	271	0	0	81	190	
20314 AURAH RURAL MUNICIPALITY	215	0	0	88	127	
20315 JANAKPURDHAM SUB-METROPOLITAN CITY	4,346	5	34	353	3,954	
20316 DHANAUJI RURAL MUNICIPALITY	190	2	4	56	128	
20317 NAGARAIN MUNICIPALITY	286	0	0	84	202	
20318 MUKHIYAPATTI MUSAHARMIYA RURAL MUNICIPALITY	159	0	0	81	78	

1) NSIC stands for Nepal Standard Industrial Classification.

Table 1-2 Number of Persons Engaged by Section of Industrial Classification, Size of Persons Engaged and Local Level.

District and Local Level	Section of NSIC ¹⁾					
	P					
	Education					
	Size of Persons Engaged					
	Total	1 person	2 person	3 to 9 persons	10 persons or more	
Mahottari District	5,254	27	28	1,331	3,868	
20401 BARDIBAS MUNICIPALITY	834	0	2	109	723	
20402 GAUSHALA MUNICIPALITY	605	1	4	132	468	
20403 SONAMA RURAL MUNICIPALITY	139	1	0	49	89	
20404 AURAH MUNICIPALITY	153	1	0	75	77	
20405 BHANGAHA MUNICIPALITY	232	2	4	86	140	
20406 LOHARPATTI MUNICIPALITY	255	0	0	91	164	
20407 BALAWA MUNICIPALITY	155	0	0	60	95	
20408 RAM GOPALPUR MUNICIPALITY	309	5	4	108	192	
20409 SAMSI RURAL MUNICIPALITY	126	5	0	40	81	
20410 MANARA SHISAWA MUNICIPALITY	282	3	2	72	205	
20411 EKADARA RURAL MUNICIPALITY	587	1	2	75	509	
20412 MAHOTTARI RURAL MUNICIPALITY	159	0	0	60	99	
20413 PIPARA RURAL MUNICIPALITY	216	2	2	93	119	
20414 MATIHANI MUNICIPALITY	377	0	2	111	264	
20415 JALESHWOR MUNICIPALITY	825	6	6	170	643	
Sarlahi District	6,651	14	50	1,890	4,697	
20501 LALBANDI MUNICIPALITY	1,189	2	12	173	1,002	
20502 HARIWAN MUNICIPALITY	669	2	6	109	552	
20503 BAGMATI MUNICIPALITY	438	0	2	114	322	
20504 BARAHATHAWA MUNICIPALITY	706	1	4	106	595	
20505 HARIPUR MUNICIPALITY	252	0	0	89	163	
20506 ISHWORPUR MUNICIPALITY	719	0	8	169	542	
20507 HARIPURWA MUNICIPALITY	190	0	6	68	116	
20508 PARSARURAL MUNICIPALITY	112	0	2	31	79	
20509 BRAHMAPURI RURAL MUNICIPALITY	218	0	0	59	159	
20510 CHANDRANAGAR RURAL MUNICIPALITY	250	0	2	151	97	
20511 KABILASHI MUNICIPALITY	298	0	0	108	190	
20512 CHAKRAGHATTA RURAL MUNICIPALITY	105	1	0	67	37	
20513 BASBARIYA RURAL MUNICIPALITY	187	1	0	105	81	
20514 DHANAKAUL RURAL MUNICIPALITY	93	0	0	49	44	
20515 RAMNAGAR RURAL MUNICIPALITY	91	0	0	49	42	
20516 BALARA MUNICIPALITY	278	0	2	138	138	
20517 GODAITA MUNICIPALITY	335	4	4	129	198	
20518 BISHNU RURAL MUNICIPALITY	108	0	0	63	45	
20519 KAUDENA RURAL MUNICIPALITY	81	1	0	17	63	
20520 MALANGAWA MUNICIPALITY	332	2	2	96	232	
Rautahat District	5,142	9	30	1,444	3,659	
20601 CHANDRAPUR MUNICIPALITY	1,119	3	6	140	970	
20602 GUJARA MUNICIPALITY	383	0	4	112	267	
20603 PHATUWA BIJAYAPUR MUNICIPALITY	168	0	4	102	62	
20604 KATAHARIYA MUNICIPALITY	261	0	4	110	147	
20605 BRINDABAN MUNICIPALITY	179	0	0	50	129	
20606 GADHIMAI MUNICIPALITY	215	0	0	86	129	
20607 MADHAV NARAYAN MUNICIPALITY	229	0	0	127	102	
20608 GARUDA MUNICIPALITY	564	1	0	94	469	
20609 DEWAHI GONAH MUNICIPALITY	145	2	0	77	66	
20610 MAULAPUR MUNICIPALITY	118	0	0	47	71	
20611 BOUDHIMAI MUNICIPALITY	226	0	0	91	135	
20612 PAROHA MUNICIPALITY	134	1	0	57	76	
20613 RAJPUR MUNICIPALITY	139	0	0	16	123	
20614 YAMUNAMAI RURAL MUNICIPALITY	43	0	0	30	13	
20615 DURGA BHAGAWATI RURAL MUNICIPALITY	171	0	0	68	103	
20616 RAJDEVI MUNICIPALITY	227	0	2	89	136	
20617 GAUR MUNICIPALITY	598	1	4	62	531	
20618 ISHANATH MUNICIPALITY	223	1	6	86	130	

1) NSIC stands for Nepal Standard Industrial Classification.

Table 1-2 Number of Persons Engaged by Section of Industrial Classification, Size of Persons Engaged and Local Level.

District and Local Level	Section of NSIC ¹⁾					
	P					
	Education					
	Size of Persons Engaged					
	Total	1 person	2 person	3 to 9 persons	10 persons or more	
Bara District	5,891	3	22	1,612	4,254	
20701 NIJAGADH MUNICIPALITY	316	0	0	27	289	
20702 KOLHABI MUNICIPALITY	451	0	0	109	342	
20703 JITPUR SIMARA SUB-METROPOLITIAN CITY	1,134	0	2	102	1,030	
20704 PARAWANIPUR RURAL MUNICIPALITY	375	0	0	33	342	
20705 PRASAUNI RURAL MUNICIPALITY	165	0	0	34	131	
20706 BISHRAMPUR RURAL MUNICIPALITY	143	0	0	58	85	
20707 PHETA RURAL MUNICIPALITY	136	0	0	63	73	
20708 KALAIYA SUB-METROPOLITIAN CITY	1,248	0	2	151	1,095	
20709 KARAIYAMAI RURAL MUNICIPALITY	175	0	0	93	82	
20710 BARAGADHI RURAL MUNICIPALITY	171	1	4	114	52	
20711 AADARSHA KOTWAL RURAL MUNICIPALITY	187	2	0	118	67	
20712 SIMROUNGADH MUNICIPALITY	319	0	8	197	114	
20713 PACHARAUTA MUNICIPALITY	189	0	2	136	51	
20714 MAHAGADHIMAI MUNICIPALITY	634	0	4	251	379	
20715 DEVTAL RURAL MUNICIPALITY	53	0	0	32	21	
20716 SUBARNA RURAL MUNICIPALITY	195	0	0	94	101	
Parsa District	6,733	16	28	1,494	5,195	
20801 THORI RURAL MUNICIPALITY	289	0	0	108	181	
20802 JIRABHAWANI RURAL MUNICIPALITY	155	1	4	88	62	
20803 JAGARNATHPUR RURAL MUNICIPALITY	119	0	0	97	22	
20804 PATERWA SUGAULI RURAL MUNICIPALITY	125	0	0	65	60	
20805 SAKHUWA PRASAUNI RURAL MUNICIPALITY	231	0	0	95	136	
20806 PARSAGADHI MUNICIPALITY	334	0	0	146	188	
20807 BIRGUNJ METROPOLITIAN CITY	4,146	13	8	321	3,804	
20808 BAHUDARMAI MUNICIPALITY	319	0	0	68	251	
20809 POKHARIYA MUNICIPALITY	262	2	6	162	92	
20810 KALIKAMAI RURAL MUNICIPALITY	115	0	0	13	102	
20811 DHOBINI RURAL MUNICIPALITY	127	0	2	58	67	
20812 CHHIPAHARMAI RURAL MUNICIPALITY	164	0	0	87	77	
20813 PAKAHA MAINPUR RURAL MUNICIPALITY	146	0	8	88	50	
20814 BINDABASINI RURAL MUNICIPALITY	201	0	0	98	103	

1) NSIC stands for Nepal Standard Industrial Classification.

Table 1-2 Number of Persons Engaged by Section of Industrial Classification, Size of Persons Engaged and Local Level.

District and Local Level	Section of NSIC ¹⁾				
	Q				
	Human health and social work				
	Size of Persons Engaged				
	Total	1 person	2 person	3 to 9 persons	10 persons or more
Province 2					
Total	13,574	416	564	4,704	7,890
Metropolitan City	3,061	14	58	244	2,745
Sub-Metropolitan City	1,670	32	92	420	1,126
Municipality	6,608	271	330	2,788	3,219
Rural Municipality	2,235	99	84	1,252	800
201 Saptari District					
Total	1,811	112	128	704	867
Municipality	1,051	78	88	463	422
Rural Municipality	760	34	40	241	445
202 Siraha District					
Total	1,201	34	50	773	344
Municipality	908	29	42	517	320
Rural Municipality	293	5	8	256	24
203 Dhanusa District					
Total	2,641	48	138	717	1,738
Sub-Metropolitan City	1,376	24	74	336	942
Municipality	1,090	18	52	263	757
Rural Municipality	175	6	12	118	39
204 Mahottari District					
Total	908	72	54	393	389
Municipality	726	52	48	342	284
Rural Municipality	182	20	6	51	105
205 Sarlahi District					
Total	985	46	44	497	398
Municipality	818	36	38	356	388
Rural Municipality	167	10	6	141	10
206 Rautahat District					
Total	1,337	34	32	587	684
Municipality	1,269	34	32	545	658
Rural Municipality	68	0	0	42	26

1) NSIC stands for Nepal Standard Industrial Classification.

Table 1-2 Number of Persons Engaged by Section of Industrial Classification, Size of Persons Engaged and Local Level.

District and Local Level	Section of NSIC ¹⁾				
	Q				
	Human health and social work				
	Size of Persons Engaged				
	Total	1 person	2 person	3 to 9 persons	10 persons or more
207 Bara District					
Total	846	26	38	424	358
Sub-Metropolitan City	294	8	18	84	184
Municipality	240	11	18	178	33
Rural Municipality	312	7	2	162	141
208 Parsa District					
Total	3,845	44	80	609	3,112
Metropolitan City	3,061	14	58	244	2,745
Municipality	506	13	12	124	357
Rural Municipality	278	17	10	241	10

1) NSIC stands for Nepal Standard Industrial Classification.

Table 1-2 Number of Persons Engaged by Section of Industrial Classification, Size of Persons Engaged and Local Level.

District and Local Level	Section of NSIC ¹⁾					
	Q					
	Human health and social work					
	Size of Persons Engaged					
	Total	1 person	2 person	3 to 9 persons	10 persons or more	
Saptari District	1,811	112	128	704	867	
20101 SAPTAKOSHI MUNICIPALITY	90	4	2	34	50	
20102 KANCHANRUP MUNICIPALITY	105	7	0	64	34	
20103 AGMISAIR KRISHNA SABARAN RURAL MUNICIPALITY	51	5	10	14	22	
20104 RUPANI RURAL MUNICIPALITY	106	0	4	40	62	
20105 SHAMBHUNATH MUNICIPALITY	61	2	0	34	25	
20106 KHADAK MUNICIPALITY	102	3	6	66	27	
20107 SURUNGA MUNICIPALITY	102	11	18	73	0	
20108 BALAN-BIHUL RURAL MUNICIPALITY	47	4	2	41	0	
20109 BODE BARSAIN MUNICIPALITY	99	14	16	42	27	
20110 DAKNESHWORI MUNICIPALITY	71	1	12	58	0	
20111 RAJGADHA RURAL MUNICIPALITY	382	11	0	43	328	
20112 BISHNUPUR RURAL MUNICIPALITY	19	7	12	0	0	
20113 RAJBIRAJ MUNICIPALITY	298	9	28	43	218	
20114 MAHADEWA RURAL MUNICIPALITY	50	3	2	33	12	
20115 TIRAHUT RURAL MUNICIPALITY	32	0	6	26	0	
20116 HANUMANNAGAR KANKALINI MUNICIPALITY	123	27	6	49	41	
20117 TILATHI KOILADI RURAL MUNICIPALITY	53	3	2	27	21	
20118 CHHINNAMASTA RURAL MUNICIPALITY	20	1	2	17	0	
Siraha District	1,201	34	50	773	344	
20201 LAHAN MUNICIPALITY	209	5	10	100	94	
20202 DHANGADHIMAI MUNICIPALITY	149	4	6	77	62	
20203 GOLBAZAR MUNICIPALITY	95	4	2	63	26	
20204 MIRCHAIYA MUNICIPALITY	154	6	8	97	43	
20205 KARJANHA MUNICIPALITY	76	5	0	12	59	
20206 KALYANPUR MUNICIPALITY	34	0	2	32	0	
20207 NARAHA RURAL MUNICIPALITY	37	2	0	35	0	
20208 BISHNUPUR RURAL MUNICIPALITY	37	2	6	29	0	
20209 ARNAMA RURAL MUNICIPALITY	29	0	0	29	0	
20210 SUKHIPUR MUNICIPALITY	47	1	6	40	0	
20211 LAXMIPUR PATARI RURAL MUNICIPALITY	37	1	0	36	0	
20212 SAKHUWA NANKARKATTI RURAL MUNICIPALITY	44	0	0	44	0	
20213 BHAGAWANPUR RURAL MUNICIPALITY	26	0	0	13	13	
20214 NAWARAJPUR RURAL MUNICIPALITY	22	0	0	11	11	
20215 BARIYARPATTI RURAL MUNICIPALITY	31	0	2	29	0	
20216 AURAHU RURAL MUNICIPALITY	30	0	0	30	0	
20217 SIRAHA MUNICIPALITY	144	4	8	96	36	
Dhanusa District	2,641	48	138	717	1,738	
20301 GANESHPUR CHARNATH MUNICIPALITY	40	0	4	36	0	
20302 DHANUSHADHAM MUNICIPALITY	48	0	14	17	17	
20303 MITHILA MUNICIPALITY	211	3	18	23	167	
20304 BATESHWOR RURAL MUNICIPALITY	16	3	2	11	0	
20305 CHHIRESHWORNATH MUNICIPALITY	595	2	8	36	549	
20306 LAXMINIYA RURAL MUNICIPALITY	50	1	4	27	18	
20307 MITHILA BIHARI MUNICIPALITY	41	5	2	34	0	
20308 HANSAPUR MUNICIPALITY	43	0	0	43	0	
20309 SABAILA MUNICIPALITY	0	0	0	0	0	
20310 SHAHIDNAGAR MUNICIPALITY	32	4	6	22	0	
20311 KAMALA MUNICIPALITY	17	2	0	15	0	
20312 JANAK NANDINI RURAL MUNICIPALITY	30	0	0	30	0	
20313 BIDEHA MUNICIPALITY	23	0	0	23	0	
20314 AURAHU RURAL MUNICIPALITY	38	2	4	21	11	
20315 JANAKPURDHAM SUB-METROPOLITAN CITY	1,376	24	74	336	942	
20316 DHANAUJI RURAL MUNICIPALITY	41	0	2	29	10	
20317 NAGARAIN MUNICIPALITY	40	2	0	14	24	
20318 MUKHIYAPATTI MUSAHARMIYA RURAL MUNICIPALITY	0	0	0	0	0	

1) NSIC stands for Nepal Standard Industrial Classification.

Table 1-2 Number of Persons Engaged by Section of Industrial Classification, Size of Persons Engaged and Local Level.

District and Local Level	Section of NSIC ¹⁾					
	Q					
	Human health and social work					
	Size of Persons Engaged					
	Total	1 person	2 person	3 to 9 persons	10 persons or more	
Mahottari District	908	72	54	393		389
20401 BARDIBAS MUNICIPALITY	221	7	6	72		136
20402 GAUSHALA MUNICIPALITY	92	18	8	53		13
20403 SONAMA RURAL MUNICIPALITY	40	6	4	0		30
20404 AURAH MUNICIPALITY	8	1	2	5		0
20405 BHANGAHA MUNICIPALITY	37	4	2	31		0
20406 LOHARPATTI MUNICIPALITY	41	3	6	32		0
20407 BALAWA MUNICIPALITY	43	3	0	17		23
20408 RAM GOPALPUR MUNICIPALITY	50	8	4	22		16
20409 SAMSI RURAL MUNICIPALITY	112	11	2	37		62
20410 MANARA SHISAWA MUNICIPALITY	67	0	8	42		17
20411 EKADARA RURAL MUNICIPALITY	8	0	0	8		0
20412 MAHOTTARI RURAL MUNICIPALITY	0	0	0	0		0
20413 PIPARA RURAL MUNICIPALITY	22	3	0	6		13
20414 MATIHANI MUNICIPALITY	23	0	0	23		0
20415 JALESHWOR MUNICIPALITY	144	8	12	45		79
Sarlahi District	985	46	44	497		398
20501 LALBANDI MUNICIPALITY	151	9	4	36		102
20502 HARIWAN MUNICIPALITY	117	1	8	32		76
20503 BAGMATI MUNICIPALITY	153	1	4	21		127
20504 BARAHATHAWA MUNICIPALITY	68	8	4	42		14
20505 HARIPUR MUNICIPALITY	30	2	4	24		0
20506 ISHWORPUR MUNICIPALITY	47	1	2	44		0
20507 HARIPURWA MUNICIPALITY	19	1	0	18		0
20508 PARSARURAL MUNICIPALITY	20	0	0	20		0
20509 BRAHMAPURI RURAL MUNICIPALITY	25	0	0	25		0
20510 CHANDRANAGAR RURAL MUNICIPALITY	6	2	4	0		0
20511 KABILASHI MUNICIPALITY	27	3	0	12		12
20512 CHAKRAGHATTA RURAL MUNICIPALITY	22	0	0	22		0
20513 BASBARIYA RURAL MUNICIPALITY	26	1	0	25		0
20514 DHANAKAUL RURAL MUNICIPALITY	21	4	2	5		10
20515 RAMNAGAR RURAL MUNICIPALITY	15	2	0	13		0
20516 BALARA MUNICIPALITY	46	1	0	45		0
20517 GODAITA MUNICIPALITY	47	5	2	29		11
20518 BISHNU RURAL MUNICIPALITY	25	1	0	24		0
20519 KAUDENA RURAL MUNICIPALITY	7	0	0	7		0
20520 MALANGAWA MUNICIPALITY	113	4	10	53		46
Rautahat District	1,337	34	32	587		684
20601 CHANDRAPUR MUNICIPALITY	246	10	12	79		145
20602 GUJARA MUNICIPALITY	41	1	0	29		11
20603 PHATUWA BIJAYAPUR MUNICIPALITY	114	0	0	16		98
20604 KATAHARIYA MUNICIPALITY	69	1	6	35		27
20605 BRINDABAN MUNICIPALITY	39	4	4	31		0
20606 GADHIMAI MUNICIPALITY	48	1	0	36		11
20607 MADHAV NARAYAN MUNICIPALITY	54	1	0	53		0
20608 GARUDA MUNICIPALITY	170	5	4	82		79
20609 DEWAHI GONAH MUNICIPALITY	25	0	0	25		0
20610 MAULAPUR MUNICIPALITY	3	0	0	3		0
20611 BOUDHIMAI MUNICIPALITY	32	3	0	18		11
20612 PAROHA MUNICIPALITY	48	3	0	34		11
20613 RAJPUR MUNICIPALITY	48	0	2	25		21
20614 YAMUNAMAI RURAL MUNICIPALITY	29	0	0	17		12
20615 DURGA BHAGAWATI RURAL MUNICIPALITY	39	0	0	25		14
20616 RAJDEVI MUNICIPALITY	25	0	0	25		0
20617 GAUR MUNICIPALITY	273	3	4	22		244
20618 ISHANATH MUNICIPALITY	34	2	0	32		0

1) NSIC stands for Nepal Standard Industrial Classification.

Table 1-2 Number of Persons Engaged by Section of Industrial Classification, Size of Persons Engaged and Local Level.

District and Local Level	Section of NSIC ¹⁾				
	Q				
	Human health and social work				
	Size of Persons Engaged				
	Total	1 person	2 person	3 to 9 persons	10 persons or more
Bara District	846	26	38	424	358
20701 NIJAGADH MUNICIPALITY	47	3	2	20	22
20702 KOLHABI MUNICIPALITY	66	1	2	52	11
20703 JITPUR SIMARA SUB-METROPOLITIAN CITY	113	4	10	42	57
20704 PARAWANIPUR RURAL MUNICIPALITY	138	0	0	7	131
20705 PRASAUNI RURAL MUNICIPALITY	22	1	0	11	10
20706 BISHRAMPUR RURAL MUNICIPALITY	22	1	0	21	0
20707 PHETA RURAL MUNICIPALITY	16	2	0	14	0
20708 KALAIYA SUB-METROPOLITIAN CITY	181	4	8	42	127
20709 KARAIYAMAI RURAL MUNICIPALITY	27	1	0	26	0
20710 BARAGADHI RURAL MUNICIPALITY	29	1	0	28	0
20711 AADARSHA KOTWAL RURAL MUNICIPALITY	37	1	2	34	0
20712 SIMROUNGADH MUNICIPALITY	56	5	8	43	0
20713 PACHARAUTA MUNICIPALITY	47	0	0	47	0
20714 MAHAGADHIMAI MUNICIPALITY	24	2	6	16	0
20715 DEVTAL RURAL MUNICIPALITY	14	0	0	14	0
20716 SUBARNA RURAL MUNICIPALITY	7	0	0	7	0
Parsa District	3,845	44	80	609	3,112
20801 THORI RURAL MUNICIPALITY	30	3	2	25	0
20802 JIRABHAWANI RURAL MUNICIPALITY	36	2	2	32	0
20803 JAGARNATHPUR RURAL MUNICIPALITY	33	1	0	32	0
20804 PATERWA SUGAULI RURAL MUNICIPALITY	12	1	0	11	0
20805 SAKHUWA PRASAUNI RURAL MUNICIPALITY	29	2	2	25	0
20806 PARSAGADHI MUNICIPALITY	92	7	6	32	47
20807 BIRGUNJ METROPOLITIAN CITY	3,061	14	58	244	2,745
20808 BAHUDARMAI MUNICIPALITY	314	2	0	48	264
20809 POKHARIYA MUNICIPALITY	100	4	6	44	46
20810 KALIKAMAI RURAL MUNICIPALITY	17	1	0	16	0
20811 DHOBINI RURAL MUNICIPALITY	31	1	0	20	10
20812 CHHIPAHARMAI RURAL MUNICIPALITY	44	6	4	34	0
20813 PAKAHA MAINPUR RURAL MUNICIPALITY	27	0	0	27	0
20814 BINDABASINI RURAL MUNICIPALITY	19	0	0	19	0

1) NSIC stands for Nepal Standard Industrial Classification.

Table 1-2 Number of Persons Engaged by Section of Industrial Classification, Size of Persons Engaged and Local Level.

District and Local Level	Section of NSIC ¹⁾				
	L+M+N+R+S				
	Real estate, Professional & scientific activities, Administrative services, arts & entertainment, Other services				
	Size of Persons Engaged				
	Total	1 person	2 person	3 to 9 persons	10 persons or more
Province 2					
Total	23,884	6,312	5,116	5,508	6,948
Metropolitan City	2,294	454	538	649	653
Sub-Metropolitan City	4,349	806	704	875	1,964
Municipality	12,950	3,508	3,038	3,072	3,332
Rural Municipality	4,291	1,544	836	912	999
201 Saptari District					
Total	3,584	1,529	660	614	781
Municipality	2,195	958	492	414	331
Rural Municipality	1,389	571	168	200	450
202 Siraha District					
Total	1,748	477	534	506	231
Municipality	1,283	339	426	387	131
Rural Municipality	465	138	108	119	100
203 Dhanusa District					
Total	3,487	1,047	868	1,032	540
Sub-Metropolitan City	2,062	578	442	595	447
Municipality	1,038	366	324	276	72
Rural Municipality	387	103	102	161	21
204 Mahottari District					
Total	2,595	541	468	787	799
Municipality	1,752	374	344	587	447
Rural Municipality	843	167	124	200	352
205 Sarlahi District					
Total	1,979	736	536	401	306
Municipality	1,720	572	490	378	280
Rural Municipality	259	164	46	23	26
206 Rautahat District					
Total	3,973	632	680	721	1,940
Municipality	3,880	586	648	706	1,940
Rural Municipality	93	46	32	15	0

1) NSIC stands for Nepal Standard Industrial Classification.

Table 1-2 Number of Persons Engaged by Section of Industrial Classification, Size of Persons Engaged and Local Level.

District and Local Level	Section of NSIC ¹⁾				
	L+M+N+R+S				
	Real estate, Professional & scientific activities, Administrative services, arts & entertainment, Other services				
	Size of Persons Engaged				
	Total	1 person	2 person	3 to 9 persons	10 persons or more
207 Bara District					
Total	3,267	555	566	551	1,595
Sub-Metropolitan City	2,287	228	262	280	1,517
Municipality	622	183	200	201	38
Rural Municipality	358	144	104	70	40
208 Parsa District					
Total	3,251	795	804	896	756
Metropolitan City	2,294	454	538	649	653
Municipality	460	130	114	123	93
Rural Municipality	497	211	152	124	10

1) NSIC stands for Nepal Standard Industrial Classification.

Table 1-2 Number of Persons Engaged by Section of Industrial Classification, Size of Persons Engaged and Local Level.

District and Local Level	Section of NSIC ¹⁾					
	L+M+N+R+S					
	Real estate, Professional & scientific activities, Administrative services, arts & entertainment, Other services					
	Size of Persons Engaged					
	Total	1 person	2 person	3 to 9 persons	10 persons or more	
Saptari District	3,584	1,529	660	614	781	
20101 SAPTAKOSHI MUNICIPALITY	122	35	30	27	30	
20102 KANCHANRUP MUNICIPALITY	175	81	52	31	11	
20103 AGMISAIR KRISHNA SABARAN RURAL MUNICIPALITY	106	57	20	16	13	
20104 RUPANI RURAL MUNICIPALITY	108	76	16	6	10	
20105 SHAMBHUNATH MUNICIPALITY	173	55	24	34	60	
20106 KHADAK MUNICIPALITY	124	60	20	31	13	
20107 SURUNGA MUNICIPALITY	419	194	38	39	148	
20108 BALAN-BIHUL RURAL MUNICIPALITY	129	39	30	15	45	
20109 BODE BARSAIN MUNICIPALITY	101	69	26	6	0	
20110 DAKNESHWORI MUNICIPALITY	177	63	74	19	21	
20111 RAJGADHA RURAL MUNICIPALITY	156	83	18	55	0	
20112 BISHNUPUR RURAL MUNICIPALITY	99	45	26	18	10	
20113 RAJBIRAJ MUNICIPALITY	585	273	138	151	23	
20114 MAHADEWA RURAL MUNICIPALITY	229	121	18	18	72	
20115 TIRAHUT RURAL MUNICIPALITY	90	78	12	0	0	
20116 HANUMANNAGAR KANKALINI MUNICIPALITY	319	128	90	76	25	
20117 TILATHI KOILADI RURAL MUNICIPALITY	168	30	14	36	88	
20118 CHHINNAMASTA RURAL MUNICIPALITY	304	42	14	36	212	
Siraha District	1,748	477	534	506	231	
20201 LAHAN MUNICIPALITY	314	85	106	74	49	
20202 DHANGADHIMAI MUNICIPALITY	125	44	26	22	33	
20203 GOLBAZAR MUNICIPALITY	138	39	48	38	13	
20204 MIRCHAIYA MUNICIPALITY	218	37	62	83	36	
20205 KARJANHA MUNICIPALITY	37	15	12	10	0	
20206 KALYANPUR MUNICIPALITY	74	20	42	12	0	
20207 NARAHA RURAL MUNICIPALITY	86	17	12	28	29	
20208 BISHNUPUR RURAL MUNICIPALITY	69	29	16	24	0	
20209 ARNAMA RURAL MUNICIPALITY	18	4	14	0	0	
20210 SUKHIPUR MUNICIPALITY	103	36	28	39	0	
20211 LAXMIPUR PATARI RURAL MUNICIPALITY	107	20	22	5	60	
20212 SAKHUWA NANKARKATTI RURAL MUNICIPALITY	9	4	2	3	0	
20213 BHAGAWANPUR RURAL MUNICIPALITY	38	17	12	9	0	
20214 NAWARAJPUR RURAL MUNICIPALITY	5	5	0	0	0	
20215 BARIYARPATTI RURAL MUNICIPALITY	102	34	10	47	11	
20216 AURAH I RURAL MUNICIPALITY	31	8	20	3	0	
20217 SIRAHA MUNICIPALITY	274	63	102	109	0	
Dhanusa District	3,487	1,047	868	1,032	540	
20301 GANESHPUR CHARNATH MUNICIPALITY	90	14	40	11	25	
20302 DHANUSHADHAM MUNICIPALITY	113	36	34	43	0	
20303 MITHILA MUNICIPALITY	138	27	56	45	10	
20304 BATESHWOR RURAL MUNICIPALITY	78	2	22	54	0	
20305 CHHIRESHWORNATH MUNICIPALITY	173	50	68	55	0	
20306 LAXMINIYA RURAL MUNICIPALITY	71	18	24	29	0	
20307 MITHILA BIHARI MUNICIPALITY	114	28	22	27	37	
20308 HANSAPUR MUNICIPALITY	80	25	22	33	0	
20309 SABAILA MUNICIPALITY	96	44	26	26	0	
20310 SHAHIDNAGAR MUNICIPALITY	71	50	14	7	0	
20311 KAMALA MUNICIPALITY	31	10	14	7	0	
20312 JANAK NANDINI RURAL MUNICIPALITY	43	23	10	0	10	
20313 BIDEHA MUNICIPALITY	65	46	10	9	0	
20314 AURAH I RURAL MUNICIPALITY	74	17	18	28	11	
20315 JANAKPURDHAM SUB-METROPOLITAN CITY	2,062	578	442	595	447	
20316 DHANAUJI RURAL MUNICIPALITY	107	33	24	50	0	
20317 NAGARAIN MUNICIPALITY	67	36	18	13	0	
20318 MUKHIYAPATTI MUSAHARMIYA RURAL MUNICIPALITY	14	10	4	0	0	

1) NSIC stands for Nepal Standard Industrial Classification.

Table 1-2 Number of Persons Engaged by Section of Industrial Classification, Size of Persons Engaged and Local Level.

District and Local Level	Section of NSIC ¹⁾					
	L+M+N+R+S					
	Real estate, Professional & scientific activities, Administrative services, arts & entertainment, Other services					
	Size of Persons Engaged					
	Total	1 person	2 person	3 to 9 persons	10 persons or more	
Mahottari District	2,595	541	468	787		799
20401 BARDIBAS MUNICIPALITY	178	41	48	64		25
20402 GAUSHALA MUNICIPALITY	233	51	50	79		53
20403 SONAMA RURAL MUNICIPALITY	48	9	14	25		0
20404 AURAH MUNICIPALITY	56	17	12	11		16
20405 BHANGAHA MUNICIPALITY	114	21	10	57		26
20406 LOHARPATTI MUNICIPALITY	182	34	22	41		85
20407 BALAWA MUNICIPALITY	118	44	22	35		17
20408 RAM GOPALPUR MUNICIPALITY	99	28	32	39		0
20409 SAMSU RURAL MUNICIPALITY	97	56	30	11		0
20410 MANARA SHISAWA MUNICIPALITY	212	47	48	66		51
20411 EKADARA RURAL MUNICIPALITY	505	29	36	99		341
20412 MAHOTTARI RURAL MUNICIPALITY	27	18	6	3		0
20413 PIPARA RURAL MUNICIPALITY	166	55	38	62		11
20414 MATIHANI MUNICIPALITY	133	34	22	23		54
20415 JALESHWOR MUNICIPALITY	427	57	78	172		120
Sarlahi District	1,979	736	536	401		306
20501 LALBANDI MUNICIPALITY	190	82	64	44		0
20502 HARIWAN MUNICIPALITY	289	41	76	78		94
20503 BAGMATI MUNICIPALITY	307	40	62	66		139
20504 BARAHATHAWA MUNICIPALITY	228	95	70	63		0
20505 HARIPUR MUNICIPALITY	74	24	12	17		21
20506 ISHWORPUR MUNICIPALITY	190	73	62	44		11
20507 HARIPURWA MUNICIPALITY	47	27	10	10		0
20508 PARSU RURAL MUNICIPALITY	16	14	2	0		0
20509 BRAHMAPURI RURAL MUNICIPALITY	23	17	2	4		0
20510 CHANDRANAGAR RURAL MUNICIPALITY	36	26	6	4		0
20511 KABILASHI MUNICIPALITY	54	35	14	5		0
20512 CHAKRAGHATTA RURAL MUNICIPALITY	74	33	12	3		26
20513 BASBARIYA RURAL MUNICIPALITY	17	13	4	0		0
20514 DHANAKAUL RURAL MUNICIPALITY	32	14	6	12		0
20515 RAMNAGAR RURAL MUNICIPALITY	34	24	10	0		0
20516 BALARA MUNICIPALITY	39	18	18	3		0
20517 GODAITA MUNICIPALITY	81	49	26	6		0
20518 BISHNU RURAL MUNICIPALITY	22	20	2	0		0
20519 KAUDENA RURAL MUNICIPALITY	5	3	2	0		0
20520 MALANGAWA MUNICIPALITY	221	88	76	42		15
Rautahat District	3,973	632	680	721		1,940
20601 CHANDRAPUR MUNICIPALITY	520	99	118	133		170
20602 GUJARA MUNICIPALITY	1,204	34	28	28		1,114
20603 PHATUWA BIJAYAPUR MUNICIPALITY	449	48	32	54		315
20604 KATAHARIYA MUNICIPALITY	129	22	40	21		46
20605 BRINDABAN MUNICIPALITY	173	21	34	41		77
20606 GADHIMAI MUNICIPALITY	66	15	28	23		0
20607 MADHAV NARAYAN MUNICIPALITY	44	19	20	5		0
20608 GARUDA MUNICIPALITY	374	69	84	146		75
20609 DEWAHI GONAH MUNICIPALITY	29	14	6	9		0
20610 MAULAPUR MUNICIPALITY	70	17	28	15		10
20611 BOUDHIMAI MUNICIPALITY	101	37	40	24		0
20612 PAROHA MUNICIPALITY	69	44	8	6		11
20613 RAJPUR MUNICIPALITY	187	25	32	64		66
20614 YAMUNAMAI RURAL MUNICIPALITY	50	31	12	7		0
20615 DURGA BHAGAWATI RURAL MUNICIPALITY	43	15	20	8		0
20616 RAJDEVI MUNICIPALITY	49	10	16	23		0
20617 GAUR MUNICIPALITY	332	80	118	94		40
20618 ISHANATH MUNICIPALITY	84	32	16	20		16

1) NSIC stands for Nepal Standard Industrial Classification.

Table 1-2 Number of Persons Engaged by Section of Industrial Classification, Size of Persons Engaged and Local Level.

District and Local Level	Section of NSIC ¹⁾				
	L+M+N+R+S				
	Real estate, Professional & scientific activities, Administrative services, arts & entertainment, Other services				
	Size of Persons Engaged				
	Total	1 person	2 person	3 to 9 persons	10 persons or more
Bara District	3,267	555	566	551	1,595
20701 NIJAGADH MUNICIPALITY	74	31	26	17	0
20702 KOLHABI MUNICIPALITY	94	27	40	27	0
20703 JITPUR SIMARA SUB-METROPOLITIAN CITY	1,700	117	126	105	1,352
20704 PARAWANIPUR RURAL MUNICIPALITY	76	20	12	29	15
20705 PRASAUNI RURAL MUNICIPALITY	56	21	22	0	13
20706 BISHRAMPUR RURAL MUNICIPALITY	32	20	12	0	0
20707 PHETA RURAL MUNICIPALITY	55	23	18	14	0
20708 KALAIYA SUB-METROPOLITIAN CITY	587	111	136	175	165
20709 KARAIYAMAI RURAL MUNICIPALITY	21	4	10	7	0
20710 BARAGADHI RURAL MUNICIPALITY	47	17	14	4	12
20711 AADARSHA KOTWAL RURAL MUNICIPALITY	39	21	8	10	0
20712 SIMROUNGADH MUNICIPALITY	156	48	68	40	0
20713 PACHARAUTA MUNICIPALITY	62	20	18	24	0
20714 MAHAGADHIMAI MUNICIPALITY	236	57	48	93	38
20715 DEVTAL RURAL MUNICIPALITY	4	2	2	0	0
20716 SUBARNA RURAL MUNICIPALITY	28	16	6	6	0
Parsa District	3,251	795	804	896	756
20801 THORI RURAL MUNICIPALITY	47	38	6	3	0
20802 JIRABHAWANI RURAL MUNICIPALITY	46	24	8	14	0
20803 JAGARNATHPUR RURAL MUNICIPALITY	17	10	4	3	0
20804 PATERWA SUGAULI RURAL MUNICIPALITY	33	13	12	8	0
20805 SAKHUWA PRASAUNI RURAL MUNICIPALITY	114	33	42	39	0
20806 PARSAGADHI MUNICIPALITY	93	34	28	9	22
20807 BIRGUNJ METROPOLITIAN CITY	2,294	454	538	649	653
20808 BAHUDARMAI MUNICIPALITY	168	37	40	20	71
20809 POKHARIYA MUNICIPALITY	199	59	46	94	0
20810 KALIKAMAI RURAL MUNICIPALITY	44	13	2	19	10
20811 DHOBINI RURAL MUNICIPALITY	24	11	6	7	0
20812 CHHIPAHARMAI RURAL MUNICIPALITY	63	23	34	6	0
20813 PAKAHA MAINPUR RURAL MUNICIPALITY	69	20	24	25	0
20814 BINDABASINI RURAL MUNICIPALITY	40	26	14	0	0

1) NSIC stands for Nepal Standard Industrial Classification.

Table 2-1 Number of Establishments by Section of Industrial Classification and Working Hours per Day and Local Level

District and Local Level	Section of NSIC ¹⁾					
	Total ²⁾					
	Working Hours per Day					
	Total	Less than 8 Hours	8 to 10 Hours	11 to 12 Hours	13 Hours or more	Not Stated ³⁾
Province 2						
Total	117,670	22,998	21,909	40,599	31,856	308
Metropolitan City	8,811	1,275	3,113	2,274	2,149	0
Sub-Metropolitan City	12,962	1,478	2,319	4,587	4,449	129
Municipality	71,025	13,893	12,740	26,075	18,235	82
Rural Municipality	24,872	6,352	3,737	7,663	7,023	97
201 Saptari District						
Total	16,295	4,228	3,193	6,207	2,500	167
Municipality	11,208	2,567	2,320	4,541	1,706	74
Rural Municipality	5,087	1,661	873	1,666	794	93
202 Siraha District						
Total	13,137	1,899	2,191	5,093	3,952	2
Municipality	9,885	1,236	1,765	3,960	2,922	2
Rural Municipality	3,252	663	426	1,133	1,030	0
203 Dhanusa District						
Total	17,965	2,419	3,089	7,070	5,260	127
Sub-Metropolitan City	7,523	872	1,479	3,095	1,950	127
Municipality	8,003	1,068	1,303	3,182	2,450	0
Rural Municipality	2,439	479	307	793	860	0
204 Mahottari District						
Total	14,049	4,429	2,369	4,392	2,859	0
Municipality	11,071	3,322	1,961	3,551	2,237	0
Rural Municipality	2,978	1,107	408	841	622	0
205 Sarlahi District						
Total	15,260	2,800	2,421	6,561	3,478	0
Municipality	12,342	2,342	2,125	5,010	2,865	0
Rural Municipality	2,918	458	296	1,551	613	0
206 Rautahat District						
Total	12,790	2,194	2,392	4,255	3,940	9
Municipality	12,089	2,039	2,309	4,073	3,662	6
Rural Municipality	701	155	83	182	278	3

1) NSIC stands for Nepal Standard Industrial Classification.

2) Establishments which belong to Section O, T, or U of NSIC are not surveyed.

3) Includes "Not reported", "Unknown" and so on.

Table 2-1 Number of Establishments by Section of Industrial Classification and Working Hours per Day and Local Level

District and Local Level	Section of NSIC ¹⁾					
	Total ²⁾					
	Working Hours per Day					
	Total	Less than 8 Hours	8 to 10 Hours	11 to 12 Hours	13 Hours or more	Not Stated ³⁾
207 Bara District						
Total	12,449	1,832	2,231	3,262	5,122	2
Sub-Metropolitan City	5,439	606	840	1,492	2,499	2
Municipality	3,957	598	622	1,250	1,487	0
Rural Municipality	3,053	628	769	520	1,136	0
208 Parsa District						
Total	15,725	3,197	4,023	3,759	4,745	1
Metropolitan City	8,811	1,275	3,113	2,274	2,149	0
Municipality	2,470	721	335	508	906	0
Rural Municipality	4,444	1,201	575	977	1,690	1

1) NSIC stands for Nepal Standard Industrial Classification.

2) Establishments which belong to Section O, T, or U of NSIC are not surveyed.

3) Includes "Not reported", "Unknown" and so on.

Table 2-1 Number of Establishments by Section of Industrial Classification and Working Hours per Day and Local Level

District and Local Level	Section of NSIC ¹⁾					
	Total ²⁾					
	Working Hours per Day					
	Total	Less than 8 Hours	8 to 10 Hours	11 to 12 Hours	13 Hours or more	Not Stated ³⁾
Saptari District	16,295	4,228	3,193	6,207	2,500	167
20101 SAPTAKOSHI MUNICIPALITY	936	290	120	331	195	0
20102 KANCHANRUP MUNICIPALITY	1,350	231	239	798	81	1
20103 AGMISAIR KRISHNA SABARAN RURAL MUNICIPALITY	769	209	86	367	72	35
20104 RUPANI RURAL MUNICIPALITY	552	131	39	279	93	10
20105 SHAMBHUNATH MUNICIPALITY	961	238	195	339	189	0
20106 KHADAK MUNICIPALITY	1,124	215	225	468	216	0
20107 SURUNGA MUNICIPALITY	1,253	373	216	494	131	39
20108 BALAN-BIHUL RURAL MUNICIPALITY	431	178	92	72	86	3
20109 BODE BARSAIN MUNICIPALITY	1,020	300	157	359	204	0
20110 DAKNESHWORI MUNICIPALITY	943	208	97	485	127	26
20111 RAJGADHA RURAL MUNICIPALITY	638	194	127	103	214	0
20112 BISHNUPUR RURAL MUNICIPALITY	403	160	210	10	16	7
20113 RAJBIRAJ MUNICIPALITY	2,469	421	590	1,026	430	2
20114 MAHADEWA RURAL MUNICIPALITY	593	174	114	218	87	0
20115 TIRAHUT RURAL MUNICIPALITY	614	318	38	192	57	9
20116 HANUMANNAGAR KANKALINI MUNICIPALITY	1,152	291	481	241	133	6
20117 TILATHI KOILADI RURAL MUNICIPALITY	561	176	68	163	130	24
20118 CHHINNAMASTA RURAL MUNICIPALITY	526	121	99	262	39	5
Siraha District	13,137	1,899	2,191	5,093	3,952	2
20201 LAHAN MUNICIPALITY	2,126	164	438	1,002	522	0
20202 DHANGADHIMAI MUNICIPALITY	931	73	122	408	328	0
20203 GOLBAZAR MUNICIPALITY	1,287	125	240	419	502	1
20204 MIRCHAIYA MUNICIPALITY	1,567	275	252	675	365	0
20205 KARJANHA MUNICIPALITY	549	27	103	294	125	0
20206 KALYANPUR MUNICIPALITY	797	127	50	223	397	0
20207 NARAHA RURAL MUNICIPALITY	389	61	43	151	134	0
20208 BISHNUPUR RURAL MUNICIPALITY	599	173	88	237	101	0
20209 ARNAMA RURAL MUNICIPALITY	244	31	44	117	52	0
20210 SUKHIPUR MUNICIPALITY	732	83	69	382	198	0
20211 LAXMIPUR PATARI RURAL MUNICIPALITY	474	97	19	155	203	0
20212 SAKHUWA NANKARKATTI RURAL MUNICIPALITY	177	34	22	40	81	0
20213 BHAGAWANPUR RURAL MUNICIPALITY	291	36	84	70	101	0
20214 NAWARAJPUR RURAL MUNICIPALITY	187	36	10	99	42	0
20215 BARIYARPATTI RURAL MUNICIPALITY	553	126	83	187	157	0
20216 AURAH RURAL MUNICIPALITY	338	69	33	77	159	0
20217 SIRAHA MUNICIPALITY	1,896	362	491	557	485	1
Dhanusa District	17,965	2,419	3,089	7,070	5,260	127
20301 GANESHPAN CHARNATH MUNICIPALITY	572	50	88	333	101	0
20302 DHANUSHADHAM MUNICIPALITY	931	181	106	429	215	0
20303 MITHILA MUNICIPALITY	1,079	104	250	360	365	0
20304 BATESHWOR RURAL MUNICIPALITY	257	35	54	64	104	0
20305 CHHIRESHWORNATH MUNICIPALITY	1,255	133	276	431	415	0
20306 LAXMINIYA RURAL MUNICIPALITY	480	104	49	174	153	0
20307 MITHILA BIHARI MUNICIPALITY	574	94	100	168	212	0
20308 HANSAPUR MUNICIPALITY	539	70	48	177	244	0
20309 SABAILA MUNICIPALITY	630	41	73	375	141	0
20310 SHAHIDNAGAR MUNICIPALITY	842	163	142	388	149	0
20311 KAMALA MUNICIPALITY	508	80	46	139	243	0
20312 JANAK NANDINI RURAL MUNICIPALITY	437	64	56	155	162	0
20313 BIDEHA MUNICIPALITY	566	69	103	258	136	0
20314 AURAH RURAL MUNICIPALITY	433	51	51	209	122	0
20315 JANAKPURDHAM SUB-METROPOLITAN CITY	7,523	872	1,479	3,095	1,950	127
20316 DHANAUJI RURAL MUNICIPALITY	623	204	86	136	197	0
20317 NAGARAIN MUNICIPALITY	507	83	71	124	229	0
20318 MUKHIYAPATTI MUSAHARMIYA RURAL MUNICIPALITY	209	21	11	55	122	0

1) NSIC stands for Nepal Standard Industrial Classification.

2) Establishments which belong to Section O, T, or U of NSIC are not surveyed.

3) Includes "Not reported", "Unknown" and so on.

Table 2-1 Number of Establishments by Section of Industrial Classification and Working Hours per Day and Local Level

District and Local Level	Section of NSIC ¹⁾					
	Total ²⁾					
	Working Hours per Day					
	Total	Less than 8 Hours	8 to 10 Hours	11 to 12 Hours	13 Hours or more	Not Stated ³⁾
Mahottari District	14,049	4,429	2,369	4,392	2,859	0
20401 BARDIBAS MUNICIPALITY	2,085	505	323	797	460	0
20402 GAUSHALA MUNICIPALITY	1,275	241	289	503	242	0
20403 SONAMA RURAL MUNICIPALITY	721	450	47	99	125	0
20404 AURAH MUNICIPALITY	862	523	47	179	113	0
20405 BHANGAHA MUNICIPALITY	782	289	197	246	50	0
20406 LOHARPATTI MUNICIPALITY	969	306	102	306	255	0
20407 BALAWA MUNICIPALITY	1,284	457	262	367	198	0
20408 RAM GOPALPUR MUNICIPALITY	821	286	101	218	216	0
20409 SAMSI RURAL MUNICIPALITY	681	148	121	238	174	0
20410 MANARA SHISAWA MUNICIPALITY	844	246	211	226	161	0
20411 EKADARA RURAL MUNICIPALITY	625	263	33	133	196	0
20412 MAHOTTARI RURAL MUNICIPALITY	237	41	112	73	11	0
20413 PIPARA RURAL MUNICIPALITY	714	205	95	298	116	0
20414 MATIHANI MUNICIPALITY	756	232	213	174	137	0
20415 JALESHWOR MUNICIPALITY	1,393	237	216	535	405	0
Sarlahi District	15,260	2,800	2,421	6,561	3,478	0
20501 LALBANDI MUNICIPALITY	2,025	212	272	995	546	0
20502 HARIWAN MUNICIPALITY	1,428	120	276	670	362	0
20503 BAGMATI MUNICIPALITY	829	187	132	237	273	0
20504 BARAHATHAWA MUNICIPALITY	1,767	267	397	683	420	0
20505 HARIPUR MUNICIPALITY	673	168	125	299	81	0
20506 ISHWORPUR MUNICIPALITY	1,554	435	289	448	382	0
20507 HARIPURWA MUNICIPALITY	435	129	69	131	106	0
20508 PARSARURAL MUNICIPALITY	264	24	63	74	103	0
20509 BRAHMAPURI RURAL MUNICIPALITY	348	87	20	210	31	0
20510 CHANDRANAGAR RURAL MUNICIPALITY	460	107	65	122	166	0
20511 KABILASHI MUNICIPALITY	528	73	83	157	215	0
20512 CHAKRAGHATTA RURAL MUNICIPALITY	408	38	26	254	90	0
20513 BASBARIYA RURAL MUNICIPALITY	325	45	12	230	38	0
20514 DHANAKAUL RURAL MUNICIPALITY	282	55	17	192	18	0
20515 RAMNAGAR RURAL MUNICIPALITY	290	25	35	177	53	0
20516 BALARA MUNICIPALITY	621	166	72	183	200	0
20517 GODAITA MUNICIPALITY	1,016	320	63	478	155	0
20518 BISHNU RURAL MUNICIPALITY	341	64	40	162	75	0
20519 KAUDENA RURAL MUNICIPALITY	200	13	18	130	39	0
20520 MALANGAWA MUNICIPALITY	1,466	265	347	729	125	0
Rautahat District	12,790	2,194	2,392	4,255	3,940	9
20601 CHANDRAPUR MUNICIPALITY	2,865	638	516	786	923	2
20602 GUJARA MUNICIPALITY	709	142	67	318	182	0
20603 PHATUWA BIJAYAPUR MUNICIPALITY	603	58	33	198	312	2
20604 KATAHARIYA MUNICIPALITY	711	103	249	189	169	1
20605 BRINDABAN MUNICIPALITY	552	78	55	234	185	0
20606 GADHIMAI MUNICIPALITY	433	33	41	186	173	0
20607 MADHAV NARAYAN MUNICIPALITY	478	119	196	134	29	0
20608 GARUDA MUNICIPALITY	1,489	186	300	612	390	1
20609 DEWAHI GONAH MUNICIPALITY	271	27	35	68	141	0
20610 MAULAPUR MUNICIPALITY	360	34	91	139	96	0
20611 BOUDHIMAI MUNICIPALITY	586	110	114	246	116	0
20612 PAROHA MUNICIPALITY	470	64	49	191	166	0
20613 RAJPUR MUNICIPALITY	550	52	70	141	287	0
20614 YAMUNAMAI RURAL MUNICIPALITY	366	38	64	109	152	3
20615 DURGA BHAGAWATI RURAL MUNICIPALITY	335	117	19	73	126	0
20616 RAJDEVI MUNICIPALITY	307	52	27	32	196	0
20617 GAUR MUNICIPALITY	1,208	282	340	396	190	0
20618 ISHANATH MUNICIPALITY	497	61	126	203	107	0

1) NSIC stands for Nepal Standard Industrial Classification.

2) Establishments which belong to Section O, T, or U of NSIC are not surveyed.

3) Includes "Not reported", "Unknown" and so on.

Table 2-1 Number of Establishments by Section of Industrial Classification and Working Hours per Day and Local Level

District and Local Level	Section of NSIC ¹⁾					
	Total ²⁾					
	Working Hours per Day					
	Total	Less than 8 Hours	8 to 10 Hours	11 to 12 Hours	13 Hours or more	Not Stated ³⁾
Bara District	12,449	1,832	2,231	3,262	5,122	2
20701 NIJAGADH MUNICIPALITY	885	65	188	315	317	0
20702 KOLHABI MUNICIPALITY	703	147	113	166	277	0
20703 JITPUR SIMARA SUB-METROPOLITIAN CITY	3,105	314	477	855	1,459	0
20704 PARAWANIPUR RURAL MUNICIPALITY	523	81	99	93	250	0
20705 PRASAUNI RURAL MUNICIPALITY	308	59	136	70	43	0
20706 BISHRAMPUR RURAL MUNICIPALITY	414	70	266	49	29	0
20707 PHETA RURAL MUNICIPALITY	424	78	167	60	119	0
20708 KALAIYA SUB-METROPOLITIAN CITY	2,334	292	363	637	1,040	2
20709 KARAIYAMA RURAL MUNICIPALITY	227	68	14	37	108	0
20710 BARAGADHI RURAL MUNICIPALITY	366	100	26	84	156	0
20711 AADARSHA KOTWAL RURAL MUNICIPALITY	331	88	43	94	106	0
20712 SIMROUNGADH MUNICIPALITY	875	92	133	391	259	0
20713 PACHARAUTA MUNICIPALITY	474	161	70	104	139	0
20714 MAHAGADHIMAI MUNICIPALITY	1,020	133	118	274	495	0
20715 DEVTAL RURAL MUNICIPALITY	154	25	7	19	103	0
20716 SUBARNA RURAL MUNICIPALITY	306	59	11	14	222	0
Parsa District	15,725	3,197	4,023	3,759	4,745	1
20801 THORI RURAL MUNICIPALITY	615	148	109	235	123	0
20802 JIRABHAWANI RURAL MUNICIPALITY	469	118	77	103	171	0
20803 JAGARNATHPUR RURAL MUNICIPALITY	390	84	54	45	207	0
20804 PATERWA SUGAULI RURAL MUNICIPALITY	386	82	46	92	165	1
20805 SAKHUWA PRASAUNI RURAL MUNICIPALITY	883	377	63	105	338	0
20806 PARSAGADHI MUNICIPALITY	870	256	42	207	365	0
20807 BIRGUNJ METROPOLITIAN CITY	8,811	1,275	3,113	2,274	2,149	0
20808 BAHUDARMAI MUNICIPALITY	686	180	75	152	279	0
20809 POKHARIYA MUNICIPALITY	914	285	218	149	262	0
20810 KALIKAMAI RURAL MUNICIPALITY	215	54	16	77	68	0
20811 DHOBINI RURAL MUNICIPALITY	257	62	23	32	140	0
20812 CHHIPAHARMAI RURAL MUNICIPALITY	408	63	85	92	168	0
20813 PAKAHA MAINPUR RURAL MUNICIPALITY	337	82	59	77	119	0
20814 BINDABASINI RURAL MUNICIPALITY	484	131	43	119	191	0

1) NSIC stands for Nepal Standard Industrial Classification.

2) Establishments which belong to Section O, T, or U of NSIC are not surveyed.

3) Includes "Not reported", "Unknown" and so on.

Table 2-1 Number of Establishments by Section of Industrial Classification and Working Hours per Day and Local Level

District and Local Level	Section of NSIC ¹⁾					
	A					
	Agriculture, forestry and fishing ²⁾					
	Working Hours per Day					
	Total	Less than 8 Hours	8 to 10 Hours	11 to 12 Hours	13 Hours or more	Not Stated ³⁾
Province 2						
Total	1,231	157	154	424	494	2
Metropolitan City	9	0	1	2	6	0
Sub-Metropolitan City	41	6	5	8	22	0
Municipality	832	105	120	303	303	1
Rural Municipality	349	46	28	111	163	1
201 Saptari District						
Total	180	21	19	90	49	1
Municipality	115	12	9	71	23	0
Rural Municipality	65	9	10	19	26	1
202 Siraha District						
Total	91	3	3	39	46	0
Municipality	67	3	2	27	35	0
Rural Municipality	24	0	1	12	11	0
203 Dhanusa District						
Total	58	4	11	19	24	0
Sub-Metropolitan City	12	0	2	5	5	0
Municipality	39	3	9	12	15	0
Rural Municipality	7	1	0	2	4	0
204 Mahottari District						
Total	176	12	15	78	71	0
Municipality	142	9	13	61	59	0
Rural Municipality	34	3	2	17	12	0
205 Sarlahi District						
Total	231	38	45	77	71	0
Municipality	158	21	36	45	56	0
Rural Municipality	73	17	9	32	15	0
206 Rautahat District						
Total	217	46	47	66	57	1
Municipality	216	46	47	66	56	1
Rural Municipality	1	0	0	0	1	0

1) NSIC stands for Nepal Standard Industrial Classification.

2) Registered establishments only.

3) Includes "Not reported", "Unknown" and so on.

Table 2-1 Number of Establishments by Section of Industrial Classification and Working Hours per Day and Local Level

District and Local Level	Section of NSIC ¹⁾					
	A					
	Agriculture, forestry and fishing ²⁾					
	Working Hours per Day					
	Total	Less than 8 Hours	8 to 10 Hours	11 to 12 Hours	13 Hours or more	Not Stated ³⁾
207 Bara District						
Total	152	21	10	26	95	0
Sub-Metropolitan City	29	6	3	3	17	0
Municipality	71	9	4	17	41	0
Rural Municipality	52	6	3	6	37	0
208 Parsa District						
Total	126	12	4	29	81	0
Metropolitan City	9	0	1	2	6	0
Municipality	24	2	0	4	18	0
Rural Municipality	93	10	3	23	57	0

1) NSIC stands for Nepal Standard Industrial Classification.

2) Registered establishments only.

3) Includes "Not reported ", "Unknown" and so on.

Table 2-1 Number of Establishments by Section of Industrial Classification and Working Hours per Day and Local Level

District and Local Level	Section of NSIC ¹⁾					
	A					
	Agriculture, forestry and fishing ²⁾					
	Working Hours per Day					
	Total	Less than 8 Hours	8 to 10 Hours	11 to 12 Hours	13 Hours or more	Not Stated ³⁾
Saptari District	180	21	19	90	49	1
20101 SAPTAKOSHI MUNICIPALITY	7	1	0	6	0	0
20102 KANCHANRUP MUNICIPALITY	22	1	1	20	0	0
20103 AGMISAIR KRISHNA SABARAN RURAL MUNICIPALITY	13	1	0	0	11	1
20104 RUPANI RURAL MUNICIPALITY	2	0	0	1	1	0
20105 SHAMBHUNATH MUNICIPALITY	23	2	4	11	6	0
20106 KHADAK MUNICIPALITY	4	0	0	1	3	0
20107 SURUNGA MUNICIPALITY	10	3	2	5	0	0
20108 BALAN-BIHUL RURAL MUNICIPALITY	4	0	0	3	1	0
20109 BODE BARSAIN MUNICIPALITY	20	1	2	13	4	0
20110 DAKNESHWORI MUNICIPALITY	14	0	0	11	3	0
20111 RAJGADHA RURAL MUNICIPALITY	8	3	2	1	2	0
20112 BISHNUPUR RURAL MUNICIPALITY	7	1	6	0	0	0
20113 RAJBIRAJ MUNICIPALITY	11	2	0	4	5	0
20114 MAHADEWA RURAL MUNICIPALITY	7	1	0	5	1	0
20115 TIRAHUT RURAL MUNICIPALITY	18	0	1	8	9	0
20116 HANUMANNAGAR KANKALINI MUNICIPALITY	4	2	0	0	2	0
20117 TILATHI KOILADI RURAL MUNICIPALITY	1	0	0	1	0	0
20118 CHHINNAMASTA RURAL MUNICIPALITY	5	3	1	0	1	0
Siraha District	91	3	3	39	46	0
20201 LAHAN MUNICIPALITY	9	0	0	6	3	0
20202 DHANGADHIMAI MUNICIPALITY	21	1	0	9	11	0
20203 GOLBAZAR MUNICIPALITY	13	2	1	3	7	0
20204 MIRCHAIYA MUNICIPALITY	6	0	0	0	6	0
20205 KARJANHA MUNICIPALITY	6	0	1	2	3	0
20206 KALYANPUR MUNICIPALITY	1	0	0	0	1	0
20207 NARAHA RURAL MUNICIPALITY	1	0	0	1	0	0
20208 BISHNUPUR RURAL MUNICIPALITY	3	0	1	0	2	0
20209 ARNAMA RURAL MUNICIPALITY	0	0	0	0	0	0
20210 SUKHIPUR MUNICIPALITY	6	0	0	5	1	0
20211 LAXMIPUR PATARI RURAL MUNICIPALITY	7	0	0	5	2	0
20212 SAKHUWA NANKARKATTI RURAL MUNICIPALITY	0	0	0	0	0	0
20213 BHAGAWANPUR RURAL MUNICIPALITY	1	0	0	0	1	0
20214 NAWARAJPUR RURAL MUNICIPALITY	0	0	0	0	0	0
20215 BARIYARPATTI RURAL MUNICIPALITY	4	0	0	3	1	0
20216 AURAH RURAL MUNICIPALITY	8	0	0	3	5	0
20217 SIRAHA MUNICIPALITY	5	0	0	2	3	0
Dhanusa District	58	4	11	19	24	0
20301 GANESHPAN CHARNATH MUNICIPALITY	4	0	0	4	0	0
20302 DHANUSHADHAM MUNICIPALITY	5	0	3	1	1	0
20303 MITHILA MUNICIPALITY	15	2	1	2	10	0
20304 BATESHWOR RURAL MUNICIPALITY	0	0	0	0	0	0
20305 CHHIRESHWORNATH MUNICIPALITY	5	0	2	3	0	0
20306 LAXMINIYA RURAL MUNICIPALITY	5	0	0	1	4	0
20307 MITHILA BIHARI MUNICIPALITY	2	0	0	0	2	0
20308 HANSAPUR MUNICIPALITY	1	0	0	0	1	0
20309 SABAILA MUNICIPALITY	0	0	0	0	0	0
20310 SHAHIDNAGAR MUNICIPALITY	2	0	1	1	0	0
20311 KAMALA MUNICIPALITY	0	0	0	0	0	0
20312 JANAK NANDINI RURAL MUNICIPALITY	0	0	0	0	0	0
20313 BIDEHA MUNICIPALITY	3	0	2	1	0	0
20314 AURAH RURAL MUNICIPALITY	0	0	0	0	0	0
20315 JANAKPURDHAM SUB-METROPOLITAN CITY	12	0	2	5	5	0
20316 DHANAUJI RURAL MUNICIPALITY	1	1	0	0	0	0
20317 NAGARAIN MUNICIPALITY	2	1	0	0	1	0
20318 MUKHIYAPATTI MUSAHARMIYA RURAL MUNICIPALITY	1	0	0	1	0	0

1) NSIC stands for Nepal Standard Industrial Classification.

2) Registered establishments only.

3) Includes "Not reported", "Unknown" and so on.

Table 2-1 Number of Establishments by Section of Industrial Classification and Working Hours per Day and Local Level

District and Local Level	Section of NSIC ¹⁾					
	A					
	Agriculture, forestry and fishing ²⁾					
	Working Hours per Day					
	Total	Less than 8 Hours	8 to 10 Hours	11 to 12 Hours	13 Hours or more	Not Stated ³⁾
Mahottari District	176	12	15	78	71	0
20401 BARDIBAS MUNICIPALITY	35	0	2	10	23	0
20402 GAUSHALA MUNICIPALITY	35	4	7	16	8	0
20403 SONAMA RURAL MUNICIPALITY	2	0	0	1	1	0
20404 AURAH MUNICIPALITY	7	0	0	1	6	0
20405 BHANGAHA MUNICIPALITY	9	0	1	6	2	0
20406 LOHARPATTI MUNICIPALITY	1	0	0	0	1	0
20407 BALAWA MUNICIPALITY	2	0	1	0	1	0
20408 RAM GOPALPUR MUNICIPALITY	8	1	0	4	3	0
20409 SAMSI RURAL MUNICIPALITY	2	0	0	0	2	0
20410 MANARA SHISAWA MUNICIPALITY	39	4	2	20	13	0
20411 EKADARA RURAL MUNICIPALITY	25	3	1	13	8	0
20412 MAHOTTARI RURAL MUNICIPALITY	0	0	0	0	0	0
20413 PIPARA RURAL MUNICIPALITY	5	0	1	3	1	0
20414 MATIHANI MUNICIPALITY	0	0	0	0	0	0
20415 JALESHWOR MUNICIPALITY	6	0	0	4	2	0
Sarlahi District	231	38	45	77	71	0
20501 LALBANDI MUNICIPALITY	23	11	6	5	1	0
20502 HARIWAN MUNICIPALITY	8	2	1	4	1	0
20503 BAGMATI MUNICIPALITY	31	0	19	6	6	0
20504 BARAHATHAWA MUNICIPALITY	24	0	0	8	16	0
20505 HARIPUR MUNICIPALITY	7	2	0	1	4	0
20506 ISHWORPUR MUNICIPALITY	7	2	1	4	0	0
20507 HARIPURWA MUNICIPALITY	0	0	0	0	0	0
20508 PARSARURAL MUNICIPALITY	6	0	0	0	6	0
20509 BRAHMAPURI RURAL MUNICIPALITY	14	8	2	4	0	0
20510 CHANDRANAGAR RURAL MUNICIPALITY	25	9	7	8	1	0
20511 KABILASHI MUNICIPALITY	6	0	0	4	2	0
20512 CHAKRAGHATTA RURAL MUNICIPALITY	11	0	0	5	6	0
20513 BASBARIYA RURAL MUNICIPALITY	5	0	0	4	1	0
20514 DHANAKAUL RURAL MUNICIPALITY	1	0	0	1	0	0
20515 RAMNAGAR RURAL MUNICIPALITY	10	0	0	10	0	0
20516 BALARA MUNICIPALITY	41	2	9	10	20	0
20517 GODAITA MUNICIPALITY	8	2	0	2	4	0
20518 BISHNU RURAL MUNICIPALITY	1	0	0	0	1	0
20519 KAUDENA RURAL MUNICIPALITY	0	0	0	0	0	0
20520 MALANGAWA MUNICIPALITY	3	0	0	1	2	0
Rautahat District	217	46	47	66	57	1
20601 CHANDRAPUR MUNICIPALITY	49	15	1	18	15	0
20602 GUJARA MUNICIPALITY	3	0	0	3	0	0
20603 PHATUWA BIJAYAPUR MUNICIPALITY	15	1	5	5	3	1
20604 KATAHARIYA MUNICIPALITY	66	26	33	4	3	0
20605 BRINDABAN MUNICIPALITY	11	0	0	9	2	0
20606 GADHIMAI MUNICIPALITY	0	0	0	0	0	0
20607 MADHAV NARAYAN MUNICIPALITY	6	0	1	2	3	0
20608 GARUDA MUNICIPALITY	23	4	5	11	3	0
20609 DEWAHI GONAH MUNICIPALITY	0	0	0	0	0	0
20610 MAULAPUR MUNICIPALITY	6	0	0	4	2	0
20611 BOUDHIMAI MUNICIPALITY	5	0	1	4	0	0
20612 PAROHA MUNICIPALITY	14	0	0	5	9	0
20613 RAJPUR MUNICIPALITY	3	0	0	1	2	0
20614 YAMUNAMAI RURAL MUNICIPALITY	1	0	0	0	1	0
20615 DURGA BHAGAWATI RURAL MUNICIPALITY	0	0	0	0	0	0
20616 RAJDEVI MUNICIPALITY	11	0	0	0	11	0
20617 GAUR MUNICIPALITY	0	0	0	0	0	0
20618 ISHANATH MUNICIPALITY	4	0	1	0	3	0

1) NSIC stands for Nepal Standard Industrial Classification.

2) Registered establishments only.

3) Includes "Not reported", "Unknown" and so on.

Table 2-1 Number of Establishments by Section of Industrial Classification and Working Hours per Day and Local Level

District and Local Level	Section of NSIC ¹⁾					
	A					
	Agriculture, forestry and fishing ²⁾					
	Working Hours per Day					
	Total	Less than 8 Hours	8 to 10 Hours	11 to 12 Hours	13 Hours or more	Not Stated ³⁾
Bara District	152	21	10	26	95	0
20701 NIJAGADH MUNICIPALITY	11	7	1	2	1	0
20702 KOLHABI MUNICIPALITY	1	0	0	1	0	0
20703 JITPUR SIMARA SUB-METROPOLITIAN CITY	23	6	3	0	14	0
20704 PARAWANIPUR RURAL MUNICIPALITY	5	0	1	2	2	0
20705 PRASAUNI RURAL MUNICIPALITY	7	0	1	0	6	0
20706 BISHRAMPUR RURAL MUNICIPALITY	9	0	0	0	9	0
20707 PHETA RURAL MUNICIPALITY	16	4	1	0	11	0
20708 KALAIYA SUB-METROPOLITIAN CITY	6	0	0	3	3	0
20709 KARAIYAMAI RURAL MUNICIPALITY	3	1	0	0	2	0
20710 BARAGADHI RURAL MUNICIPALITY	5	1	0	2	2	0
20711 AADARSHA KOTWAL RURAL MUNICIPALITY	0	0	0	0	0	0
20712 SIMROUNGADH MUNICIPALITY	44	1	1	7	35	0
20713 PACHARAUTA MUNICIPALITY	13	1	2	5	5	0
20714 MAHAGADHIMAI MUNICIPALITY	2	0	0	2	0	0
20715 DEVTAL RURAL MUNICIPALITY	4	0	0	2	2	0
20716 SUBARNA RURAL MUNICIPALITY	3	0	0	0	3	0
Parsa District	126	12	4	29	81	0
20801 THORI RURAL MUNICIPALITY	14	10	1	0	3	0
20802 JIRABHAWANI RURAL MUNICIPALITY	1	0	0	0	1	0
20803 JAGARNATHPUR RURAL MUNICIPALITY	6	0	1	0	5	0
20804 PATERWA SUGAULI RURAL MUNICIPALITY	0	0	0	0	0	0
20805 SAKHUWA PRASAUNI RURAL MUNICIPALITY	12	0	0	0	12	0
20806 PARSAGADHI MUNICIPALITY	7	1	0	0	6	0
20807 BIRGUNJ METROPOLITIAN CITY	9	0	1	2	6	0
20808 BAHUDARMAI MUNICIPALITY	14	1	0	3	10	0
20809 POKHARIYA MUNICIPALITY	3	0	0	1	2	0
20810 KALIKAMAI RURAL MUNICIPALITY	16	0	1	15	0	0
20811 DHOBINI RURAL MUNICIPALITY	10	0	0	0	10	0
20812 CHHIPAHARMAI RURAL MUNICIPALITY	2	0	0	0	2	0
20813 PAKAHA MAINPUR RURAL MUNICIPALITY	15	0	0	4	11	0
20814 BINDABASINI RURAL MUNICIPALITY	17	0	0	4	13	0

1) NSIC stands for Nepal Standard Industrial Classification.

2) Registered establishments only.

3) Includes "Not reported ", "Unknown" and so on.

Table 2-1 Number of Establishments by Section of Industrial Classification and Working Hours per Day and Local Level

District and Local Level	Section of NSIC ¹⁾					
	C					
	Manufacturing					
	Working Hours per Day					
	Total	Less than 8 Hours	8 to 10 Hours	11 to 12 Hours	13 Hours or more	Not Stated ²⁾
Province 2						
Total	12,654	1,254	3,982	5,128	2,284	6
Metropolitan City	998	110	552	230	106	0
Sub-Metropolitan City	1,366	80	418	609	259	0
Municipality	7,596	710	2,229	3,300	1,352	5
Rural Municipality	2,694	354	783	989	567	1
201 Saptari District						
Total	1,923	334	565	837	182	5
Municipality	1,330	179	389	622	136	4
Rural Municipality	593	155	176	215	46	1
202 Siraha District						
Total	1,343	78	453	569	243	0
Municipality	944	43	321	422	158	0
Rural Municipality	399	35	132	147	85	0
203 Dhanusa District						
Total	2,057	121	622	927	387	0
Sub-Metropolitan City	860	42	270	428	120	0
Municipality	917	57	258	397	205	0
Rural Municipality	280	22	94	102	62	0
204 Mahottari District						
Total	1,275	123	410	516	226	0
Municipality	1,048	101	347	416	184	0
Rural Municipality	227	22	63	100	42	0
205 Sarlahi District						
Total	1,739	214	457	804	264	0
Municipality	1,351	158	380	603	210	0
Rural Municipality	388	56	77	201	54	0
206 Rautahat District						
Total	1,446	140	379	637	289	1
Municipality	1,384	138	370	613	262	1
Rural Municipality	62	2	9	24	27	0

1) NSIC stands for Nepal Standard Industrial Classification.

2) Includes "Not reported ", "Unknown" and so on.

Table 2-1 Number of Establishments by Section of Industrial Classification and Working Hours per Day and Local Level

District and Local Level	Section of NSIC ¹⁾					
	C					
	Manufacturing					
	Working Hours per Day					
	Total	Less than 8 Hours	8 to 10 Hours	11 to 12 Hours	13 Hours or more	Not Stated ²⁾
207 Bara District						
Total	1,225	81	365	414	365	0
Sub-Metropolitan City	506	38	148	181	139	0
Municipality	367	18	99	146	104	0
Rural Municipality	352	25	118	87	122	0
208 Parsa District						
Total	1,646	163	731	424	328	0
Metropolitan City	998	110	552	230	106	0
Municipality	255	16	65	81	93	0
Rural Municipality	393	37	114	113	129	0

1) NSIC stands for Nepal Standard Industrial Classification.

2) Includes "Not reported ", "Unknown" and so on.

Table 2-1 Number of Establishments by Section of Industrial Classification and Working Hours per Day and Local Level

District and Local Level	Section of NSIC ¹⁾					
	C					
	Manufacturing					
	Working Hours per Day					
	Total	Less than 8 Hours	8 to 10 Hours	11 to 12 Hours	13 Hours or more	Not Stated ²⁾
Saptari District	1,923	334	565	837	182	5
20101 SAPTAKOSHI MUNICIPALITY	79	5	32	34	8	0
20102 KANCHANRUP MUNICIPALITY	168	19	46	102	1	0
20103 AGMISAIR KRISHNA SABARAN RURAL MUNICIPALITY	73	15	10	45	2	1
20104 RUPANI RURAL MUNICIPALITY	61	12	13	34	2	0
20105 SHAMBHUNATH MUNICIPALITY	115	17	37	46	15	0
20106 KHADAK MUNICIPALITY	155	24	43	61	27	0
20107 SURUNGA MUNICIPALITY	149	21	35	84	9	0
20108 BALAN-BIHUL RURAL MUNICIPALITY	55	14	22	12	7	0
20109 BODE BARSAIN MUNICIPALITY	153	31	36	64	22	0
20110 DAKNESHWORI MUNICIPALITY	116	11	13	72	16	4
20111 RAJGADHA RURAL MUNICIPALITY	93	35	25	17	16	0
20112 BISHNUPUR RURAL MUNICIPALITY	57	21	31	3	2	0
20113 RAJBIRAJ MUNICIPALITY	257	18	70	135	34	0
20114 MAHADEWA RURAL MUNICIPALITY	103	34	36	28	5	0
20115 TIRAHUT RURAL MUNICIPALITY	35	7	2	26	0	0
20116 HANUMANNAGAR KANKALINI MUNICIPALITY	138	33	77	24	4	0
20117 TILATHI KOILADI RURAL MUNICIPALITY	59	2	22	27	8	0
20118 CHHINNAMASTA RURAL MUNICIPALITY	57	15	15	23	4	0
Siraha District	1,343	78	453	569	243	0
20201 LAHAN MUNICIPALITY	199	3	92	89	15	0
20202 DHANGADHIMAI MUNICIPALITY	104	2	23	53	26	0
20203 GOLBAZAR MUNICIPALITY	98	5	38	33	22	0
20204 MIRCHAIYA MUNICIPALITY	124	1	32	68	23	0
20205 KARJANHA MUNICIPALITY	59	1	17	29	12	0
20206 KALYANPUR MUNICIPALITY	73	0	12	38	23	0
20207 NARAHA RURAL MUNICIPALITY	44	3	10	13	18	0
20208 BISHNUPUR RURAL MUNICIPALITY	80	11	29	31	9	0
20209 ARNAMA RURAL MUNICIPALITY	40	0	18	16	6	0
20210 SUKHIPUR MUNICIPALITY	87	3	18	52	14	0
20211 LAXMIPUR PATARI RURAL MUNICIPALITY	60	2	6	28	24	0
20212 SAKHUWA NANKARKATTI RURAL MUNICIPALITY	19	0	5	10	4	0
20213 BHAGAWANPUR RURAL MUNICIPALITY	33	0	15	11	7	0
20214 NAWARAJPUR RURAL MUNICIPALITY	24	9	4	11	0	0
20215 BARIYARPATTI RURAL MUNICIPALITY	61	6	28	19	8	0
20216 AURAH RURAL MUNICIPALITY	38	4	17	8	9	0
20217 SIRAHA MUNICIPALITY	200	28	89	60	23	0
Dhanusa District	2,057	121	622	927	387	0
20301 GANESHPUR CHARNATH MUNICIPALITY	58	0	12	36	10	0
20302 DHANUSHADHAM MUNICIPALITY	105	9	29	44	23	0
20303 MITHILA MUNICIPALITY	79	3	30	38	8	0
20304 BATESHWOR RURAL MUNICIPALITY	35	2	14	8	11	0
20305 CHHIRESHWORNATH MUNICIPALITY	152	4	47	64	37	0
20306 LAXMINIYA RURAL MUNICIPALITY	47	2	12	27	6	0
20307 MITHILA BIHARI MUNICIPALITY	80	2	27	22	29	0
20308 HANSAPUR MUNICIPALITY	63	4	13	24	22	0
20309 SABAILA MUNICIPALITY	56	1	12	37	6	0
20310 SHAHIDNAGAR MUNICIPALITY	124	20	27	58	19	0
20311 KAMALA MUNICIPALITY	53	4	15	12	22	0
20312 JANAK NANDINI RURAL MUNICIPALITY	41	2	14	8	17	0
20313 BIDEHA MUNICIPALITY	90	4	32	46	8	0
20314 AURAH RURAL MUNICIPALITY	58	7	18	26	7	0
20315 JANAKPURDHAM SUB-METROPOLITAN CITY	860	42	270	428	120	0
20316 DHANAUJI RURAL MUNICIPALITY	63	9	29	15	10	0
20317 NAGARAIN MUNICIPALITY	57	6	14	16	21	0
20318 MUKHIYAPATTI MUSAHARMIYA RURAL MUNICIPALITY	36	0	7	18	11	0

1) NSIC stands for Nepal Standard Industrial Classification.

2) Includes "Not reported", "Unknown" and so on.

Table 2-1 Number of Establishments by Section of Industrial Classification and Working Hours per Day and Local Level

District and Local Level	Section of NSIC ¹⁾					
	C					
	Manufacturing					
	Working Hours per Day					
	Total	Less than 8 Hours	8 to 10 Hours	11 to 12 Hours	13 Hours or more	Not Stated ²⁾
Mahottari District	1,275	123	410	516	226	0
20401 BARDIBAS MUNICIPALITY	157	8	51	70	28	0
20402 GAUSHALA MUNICIPALITY	173	15	73	67	18	0
20403 SONAMA RURAL MUNICIPALITY	33	5	10	11	7	0
20404 AURAH MUNICIPALITY	40	4	13	15	8	0
20405 BHANGAHA MUNICIPALITY	73	12	29	26	6	0
20406 LOHARPATTI MUNICIPALITY	109	15	35	40	19	0
20407 BALAWA MUNICIPALITY	86	8	15	50	13	0
20408 RAM GOPALPUR MUNICIPALITY	97	4	25	35	33	0
20409 SAMSI RURAL MUNICIPALITY	64	6	13	36	9	0
20410 MANARA SHISAWA MUNICIPALITY	107	24	44	24	15	0
20411 EKADARA RURAL MUNICIPALITY	53	4	8	19	22	0
20412 MAHOTTARI RURAL MUNICIPALITY	23	4	15	4	0	0
20413 PIPARA RURAL MUNICIPALITY	54	3	17	30	4	0
20414 MATIHANI MUNICIPALITY	70	3	27	25	15	0
20415 JALESHWOR MUNICIPALITY	136	8	35	64	29	0
Sarlahi District	1,739	214	457	804	264	0
20501 LALBANDI MUNICIPALITY	223	21	61	117	24	0
20502 HARIWAN MUNICIPALITY	159	6	54	83	16	0
20503 BAGMATI MUNICIPALITY	82	14	32	20	16	0
20504 BARAHATHAWA MUNICIPALITY	184	17	34	96	37	0
20505 HARIPUR MUNICIPALITY	70	14	24	31	1	0
20506 ISHWORPUR MUNICIPALITY	176	17	63	67	29	0
20507 HARIPURWA MUNICIPALITY	54	1	17	23	13	0
20508 PARSARURAL MUNICIPALITY	45	5	24	9	7	0
20509 BRAHMAPURI RURAL MUNICIPALITY	28	4	5	16	3	0
20510 CHANDRANAGAR RURAL MUNICIPALITY	74	26	21	20	7	0
20511 KABILASHI MUNICIPALITY	72	15	16	19	22	0
20512 CHAKRAGHATTA RURAL MUNICIPALITY	58	1	4	43	10	0
20513 BASBARIYA RURAL MUNICIPALITY	44	1	4	34	5	0
20514 DHANAKAUL RURAL MUNICIPALITY	26	5	2	17	2	0
20515 RAMNAGAR RURAL MUNICIPALITY	47	3	5	29	10	0
20516 BALARA MUNICIPALITY	85	17	24	19	25	0
20517 GODAITA MUNICIPALITY	97	8	22	52	15	0
20518 BISHNU RURAL MUNICIPALITY	54	11	10	25	8	0
20519 KAUDENA RURAL MUNICIPALITY	12	0	2	8	2	0
20520 MALANGAWA MUNICIPALITY	149	28	33	76	12	0
Rautahat District	1,446	140	379	637	289	1
20601 CHANDRAPUR MUNICIPALITY	293	30	67	146	50	0
20602 GUJARA MUNICIPALITY	66	2	12	41	11	0
20603 PHATUWA BIJAYAPUR MUNICIPALITY	48	0	9	20	19	0
20604 KATAHARIYA MUNICIPALITY	94	10	50	23	11	0
20605 BRINDABAN MUNICIPALITY	102	7	15	60	20	0
20606 GADHIMAI MUNICIPALITY	56	2	9	30	15	0
20607 MADHAV NARAYAN MUNICIPALITY	78	17	25	24	12	0
20608 GARUDA MUNICIPALITY	174	16	44	78	35	1
20609 DEWAHI GONAH MUNICIPALITY	20	1	5	7	7	0
20610 MAULAPUR MUNICIPALITY	42	4	13	16	9	0
20611 BOUDHIMAI MUNICIPALITY	67	2	19	36	10	0
20612 PAROHA MUNICIPALITY	56	14	10	23	9	0
20613 RAJPUR MUNICIPALITY	80	12	20	26	22	0
20614 YAMUNAMAI RURAL MUNICIPALITY	40	1	5	15	19	0
20615 DURGA BHAGAWATI RURAL MUNICIPALITY	22	1	4	9	8	0
20616 RAJDEVI MUNICIPALITY	33	5	6	6	16	0
20617 GAUR MUNICIPALITY	115	10	41	53	11	0
20618 ISHANATH MUNICIPALITY	60	6	25	24	5	0

1) NSIC stands for Nepal Standard Industrial Classification.

2) Includes "Not reported", "Unknown" and so on.

Table 2-1 Number of Establishments by Section of Industrial Classification and Working Hours per Day and Local Level

District and Local Level	Section of NSIC ¹⁾					
	C					
	Manufacturing					
	Working Hours per Day					
	Total	Less than 8 Hours	8 to 10 Hours	11 to 12 Hours	13 Hours or more	Not Stated ²⁾
Bara District	1,225	81	365	414	365	0
20701 NIJAGADH MUNICIPALITY	75	5	20	25	25	0
20702 KOLHABI MUNICIPALITY	66	6	24	25	11	0
20703 JITPUR SIMARA SUB-METROPOLITIAN CITY	278	22	88	97	71	0
20704 PARAWANIPUR RURAL MUNICIPALITY	89	5	35	17	32	0
20705 PRASAUNI RURAL MUNICIPALITY	32	5	17	5	5	0
20706 BISHRAMPUR RURAL MUNICIPALITY	47	2	28	9	8	0
20707 PHETA RURAL MUNICIPALITY	59	5	25	12	17	0
20708 KALAIYA SUB-METROPOLITIAN CITY	228	16	60	84	68	0
20709 KARAIYAMAI RURAL MUNICIPALITY	2	0	0	0	2	0
20710 BARAGADHI RURAL MUNICIPALITY	47	4	7	28	8	0
20711 AADARSHA KOTWAL RURAL MUNICIPALITY	22	1	4	6	11	0
20712 SIMROUNGADH MUNICIPALITY	82	1	17	48	16	0
20713 PACHARAUTA MUNICIPALITY	30	3	11	12	4	0
20714 MAHAGADHIMAI MUNICIPALITY	114	3	27	36	48	0
20715 DEVTAL RURAL MUNICIPALITY	13	1	2	6	4	0
20716 SUBARNA RURAL MUNICIPALITY	41	2	0	4	35	0
Parsa District	1,646	163	731	424	328	0
20801 THORI RURAL MUNICIPALITY	68	8	27	26	7	0
20802 JIRABHAWANI RURAL MUNICIPALITY	52	8	15	19	10	0
20803 JAGARNATHPUR RURAL MUNICIPALITY	41	1	10	11	19	0
20804 PATERWA SUGAULI RURAL MUNICIPALITY	40	4	13	12	11	0
20805 SAKHUWA PRASAUNI RURAL MUNICIPALITY	64	7	13	16	28	0
20806 PARSAGADHI MUNICIPALITY	89	5	11	35	38	0
20807 BIRGUNJ METROPOLITIAN CITY	998	110	552	230	106	0
20808 BAHUDARMAI MUNICIPALITY	78	4	20	27	27	0
20809 POKHARIYA MUNICIPALITY	88	7	34	19	28	0
20810 KALIKAMAI RURAL MUNICIPALITY	11	0	4	2	5	0
20811 DHOBINI RURAL MUNICIPALITY	20	2	5	1	12	0
20812 CHHIPAHARMAI RURAL MUNICIPALITY	38	4	12	8	14	0
20813 PAKAHA MAINPUR RURAL MUNICIPALITY	23	1	7	6	9	0
20814 BINDABASINI RURAL MUNICIPALITY	36	2	8	12	14	0

1) NSIC stands for Nepal Standard Industrial Classification.

2) Includes "Not reported", "Unknown" and so on.

Table 2-1 Number of Establishments by Section of Industrial Classification and Working Hours per Day and Local Level

District and Local Level	Section of NSIC ¹⁾					
	B+D+E+F					
	Mining, Electricity, gas, Water supply & Construction					
	Working Hours per Day					
Total	Less than 8 Hours	8 to 10 Hours	11 to 12 Hours	13 Hours or more	Not Stated ²⁾	
Province 2						
Total	342	84	101	103	52	2
Metropolitan City	58	14	28	10	6	0
Sub-Metropolitan City	39	7	14	11	7	0
Municipality	217	54	53	76	32	2
Rural Municipality	28	9	6	6	7	0
201 Saptari District						
Total	53	25	11	14	2	1
Municipality	48	23	10	12	2	1
Rural Municipality	5	2	1	2	0	0
202 Siraha District						
Total	24	3	8	8	4	1
Municipality	19	2	8	7	1	1
Rural Municipality	5	1	0	1	3	0
203 Dhanusa District						
Total	45	7	19	13	6	0
Sub-Metropolitan City	18	1	9	6	2	0
Municipality	24	5	8	7	4	0
Rural Municipality	3	1	2	0	0	0
204 Mahottari District						
Total	37	2	11	17	7	0
Municipality	36	2	11	17	6	0
Rural Municipality	1	0	0	0	1	0
205 Sarlahi District						
Total	18	3	4	7	4	0
Municipality	17	3	4	6	4	0
Rural Municipality	1	0	0	1	0	0
206 Rautahat District						
Total	58	8	12	25	13	0
Municipality	56	8	11	24	13	0
Rural Municipality	2	0	1	1	0	0

1) NSIC stands for Nepal Standard Industrial Classification.

2) Includes "Not reported ", "Unknown" and so on.

Table 2-1 Number of Establishments by Section of Industrial Classification and Working Hours per Day and Local Level

District and Local Level	Section of NSIC ¹⁾					
	B+D+E+F					
	Mining, Electricity, gas, Water supply & Construction					
	Working Hours per Day					
Total	Less than 8 Hours	8 to 10 Hours	11 to 12 Hours	13 Hours or more	Not Stated ²⁾	
207 Bara District						
Total	27	7	7	7	6	0
Sub-Metropolitan City	21	6	5	5	5	0
Municipality	4	1	0	2	1	0
Rural Municipality	2	0	2	0	0	0
208 Parsa District						
Total	80	29	29	12	10	0
Metropolitan City	58	14	28	10	6	0
Municipality	13	10	1	1	1	0
Rural Municipality	9	5	0	1	3	0

1) NSIC stands for Nepal Standard Industrial Classification.

2) Includes "Not reported ", "Unknown" and so on.

Table 2-1 Number of Establishments by Section of Industrial Classification and Working Hours per Day and Local Level

District and Local Level	Section of NSIC ¹⁾					
	B+D+E+F					
	Mining, Electricity, gas, Water supply & Construction					
	Working Hours per Day					
Total	Less than 8 Hours	8 to 10 Hours	11 to 12 Hours	13 Hours or more	Not Stated ²⁾	
Saptari District	53	25	11	14	2	1
20101 SAPTAKOSHI MUNICIPALITY	1	0	0	1	0	0
20102 KANCHANRUP MUNICIPALITY	3	0	1	2	0	0
20103 AGMISAIR KRISHNA SABARAN RURAL MUNICIPALITY	1	1	0	0	0	0
20104 RUPANI RURAL MUNICIPALITY	0	0	0	0	0	0
20105 SHAMBHUNATH MUNICIPALITY	2	0	0	2	0	0
20106 KHADAK MUNICIPALITY	6	1	5	0	0	0
20107 SURUNGA MUNICIPALITY	0	0	0	0	0	0
20108 BALAN-BIHUL RURAL MUNICIPALITY	0	0	0	0	0	0
20109 BODE BARSAIN MUNICIPALITY	23	19	1	2	1	0
20110 DAKNESHWORI MUNICIPALITY	0	0	0	0	0	0
20111 RAJGADHA RURAL MUNICIPALITY	1	0	1	0	0	0
20112 BISHNUPUR RURAL MUNICIPALITY	0	0	0	0	0	0
20113 RAJBIRAJ MUNICIPALITY	3	0	0	2	1	0
20114 MAHADEWA RURAL MUNICIPALITY	0	0	0	0	0	0
20115 TIRAHUT RURAL MUNICIPALITY	0	0	0	0	0	0
20116 HANUMANNAGAR KANKALINI MUNICIPALITY	10	3	3	3	0	1
20117 TILATHI KOILADI RURAL MUNICIPALITY	1	0	0	1	0	0
20118 CHHINNAMASTA RURAL MUNICIPALITY	2	1	0	1	0	0
Siraha District	24	3	8	8	4	1
20201 LAHAN MUNICIPALITY	2	1	0	1	0	0
20202 DHANGADHIMAI MUNICIPALITY	5	0	3	2	0	0
20203 GOLBAZAR MUNICIPALITY	1	0	1	0	0	0
20204 MIRCHAIYA MUNICIPALITY	7	1	3	3	0	0
20205 KARJANHA MUNICIPALITY	1	0	0	0	1	0
20206 KALYANPUR MUNICIPALITY	0	0	0	0	0	0
20207 NARAHA RURAL MUNICIPALITY	2	0	0	0	2	0
20208 BISHNUPUR RURAL MUNICIPALITY	2	0	0	1	1	0
20209 ARNAMA RURAL MUNICIPALITY	0	0	0	0	0	0
20210 SUKHIPUR MUNICIPALITY	0	0	0	0	0	0
20211 LAXMIPUR PATARI RURAL MUNICIPALITY	0	0	0	0	0	0
20212 SAKHUWA NANKARKATTI RURAL MUNICIPALITY	0	0	0	0	0	0
20213 BHAGAWANPUR RURAL MUNICIPALITY	1	1	0	0	0	0
20214 NAWARAJPUR RURAL MUNICIPALITY	0	0	0	0	0	0
20215 BARIYARPATTI RURAL MUNICIPALITY	0	0	0	0	0	0
20216 AURAH RURAL MUNICIPALITY	0	0	0	0	0	0
20217 SIRAHA MUNICIPALITY	3	0	1	1	0	1
Dhanusa District	45	7	19	13	6	0
20301 GANESHPUR CHARNATH MUNICIPALITY	2	0	0	2	0	0
20302 DHANUSHADHAM MUNICIPALITY	10	2	6	2	0	0
20303 MITHILA MUNICIPALITY	5	1	2	2	0	0
20304 BATESHWOR RURAL MUNICIPALITY	0	0	0	0	0	0
20305 CHHIRESHWORNATH MUNICIPALITY	4	1	0	0	3	0
20306 LAXMINIYA RURAL MUNICIPALITY	0	0	0	0	0	0
20307 MITHILA BIHARI MUNICIPALITY	0	0	0	0	0	0
20308 HANSAPUR MUNICIPALITY	1	0	0	0	1	0
20309 SABAILA MUNICIPALITY	1	0	0	1	0	0
20310 SHAHIDNAGAR MUNICIPALITY	1	1	0	0	0	0
20311 KAMALA MUNICIPALITY	0	0	0	0	0	0
20312 JANAK NANDINI RURAL MUNICIPALITY	0	0	0	0	0	0
20313 BIDEHA MUNICIPALITY	0	0	0	0	0	0
20314 AURAH RURAL MUNICIPALITY	3	1	2	0	0	0
20315 JANAKPURDHAM SUB-METROPOLITAN CITY	18	1	9	6	2	0
20316 DHANAUJI RURAL MUNICIPALITY	0	0	0	0	0	0
20317 NAGARAIN MUNICIPALITY	0	0	0	0	0	0
20318 MUKHIYAPATTI MUSAHARMIYA RURAL MUNICIPALITY	0	0	0	0	0	0

1) NSIC stands for Nepal Standard Industrial Classification.

2) Includes "Not reported", "Unknown" and so on.

Table 2-1 Number of Establishments by Section of Industrial Classification and Working Hours per Day and Local Level

District and Local Level	Section of NSIC ¹⁾					
	B+D+E+F					
	Mining, Electricity, gas, Water supply & Construction					
	Working Hours per Day					
	Total	Less than 8 Hours	8 to 10 Hours	11 to 12 Hours	13 Hours or more	Not Stated ²⁾
Mahottari District	37	2	11	17	7	0
20401 BARDIBAS MUNICIPALITY	31	0	9	16	6	0
20402 GAUSHALA MUNICIPALITY	1	0	1	0	0	0
20403 SONAMA RURAL MUNICIPALITY	0	0	0	0	0	0
20404 AURAH MUNICIPALITY	0	0	0	0	0	0
20405 BHANGAHA MUNICIPALITY	0	0	0	0	0	0
20406 LOHARPATTI MUNICIPALITY	0	0	0	0	0	0
20407 BALAWA MUNICIPALITY	0	0	0	0	0	0
20408 RAM GOPALPUR MUNICIPALITY	1	0	1	0	0	0
20409 SAMSI RURAL MUNICIPALITY	0	0	0	0	0	0
20410 MANARA SHISAWA MUNICIPALITY	1	0	0	1	0	0
20411 EKADARA RURAL MUNICIPALITY	1	0	0	0	1	0
20412 MAHOTTARI RURAL MUNICIPALITY	0	0	0	0	0	0
20413 PIPARA RURAL MUNICIPALITY	0	0	0	0	0	0
20414 MATIHANI MUNICIPALITY	0	0	0	0	0	0
20415 JALESHWOR MUNICIPALITY	2	2	0	0	0	0
Sarlahi District	18	3	4	7	4	0
20501 LALBANDI MUNICIPALITY	4	1	1	2	0	0
20502 HARIWAN MUNICIPALITY	1	0	0	0	1	0
20503 BAGMATI MUNICIPALITY	6	2	1	1	2	0
20504 BARAHATHAWA MUNICIPALITY	2	0	0	1	1	0
20505 HARIPUR MUNICIPALITY	0	0	0	0	0	0
20506 ISHWORPUR MUNICIPALITY	1	0	1	0	0	0
20507 HARIPURWA MUNICIPALITY	0	0	0	0	0	0
20508 PARSARURAL MUNICIPALITY	0	0	0	0	0	0
20509 BRAHMAPURI RURAL MUNICIPALITY	1	0	0	1	0	0
20510 CHANDRANAGAR RURAL MUNICIPALITY	0	0	0	0	0	0
20511 KABILASHI MUNICIPALITY	0	0	0	0	0	0
20512 CHAKRAGHATTA RURAL MUNICIPALITY	0	0	0	0	0	0
20513 BASBARIYA RURAL MUNICIPALITY	0	0	0	0	0	0
20514 DHANAKAUL RURAL MUNICIPALITY	0	0	0	0	0	0
20515 RAMNAGAR RURAL MUNICIPALITY	0	0	0	0	0	0
20516 BALARA MUNICIPALITY	1	0	1	0	0	0
20517 GODAITA MUNICIPALITY	1	0	0	1	0	0
20518 BISHNU RURAL MUNICIPALITY	0	0	0	0	0	0
20519 KAUDENA RURAL MUNICIPALITY	0	0	0	0	0	0
20520 MALANGAWA MUNICIPALITY	1	0	0	1	0	0
Rautahat District	58	8	12	25	13	0
20601 CHANDRAPUR MUNICIPALITY	24	6	4	6	8	0
20602 GUJARA MUNICIPALITY	7	1	1	5	0	0
20603 PHATUWA BIJAYAPUR MUNICIPALITY	0	0	0	0	0	0
20604 KATAHARIYA MUNICIPALITY	2	0	1	1	0	0
20605 BRINDABAN MUNICIPALITY	1	0	0	0	1	0
20606 GADHIMAI MUNICIPALITY	0	0	0	0	0	0
20607 MADHAV NARAYAN MUNICIPALITY	0	0	0	0	0	0
20608 GARUDA MUNICIPALITY	10	1	1	5	3	0
20609 DEWAHI GONAH MUNICIPALITY	0	0	0	0	0	0
20610 MAULAPUR MUNICIPALITY	2	0	2	0	0	0
20611 BOUDHIMAI MUNICIPALITY	3	0	0	3	0	0
20612 PAROHA MUNICIPALITY	4	0	1	3	0	0
20613 RAJPUR MUNICIPALITY	1	0	0	1	0	0
20614 YAMUNAMAI RURAL MUNICIPALITY	1	0	1	0	0	0
20615 DURGA BHAGAWATI RURAL MUNICIPALITY	1	0	0	1	0	0
20616 RAJDEVI MUNICIPALITY	0	0	0	0	0	0
20617 GAUR MUNICIPALITY	2	0	1	0	1	0
20618 ISHANATH MUNICIPALITY	0	0	0	0	0	0

1) NSIC stands for Nepal Standard Industrial Classification.

2) Includes "Not reported", "Unknown" and so on.

Table 2-1 Number of Establishments by Section of Industrial Classification and Working Hours per Day and Local Level

District and Local Level	Section of NSIC ¹⁾					
	B+D+E+F					
	Mining, Electricity, gas, Water supply & Construction					
	Working Hours per Day					
Total	Less than 8 Hours	8 to 10 Hours	11 to 12 Hours	13 Hours or more	Not Stated ²⁾	
Bara District	27	7	7	7	6	0
20701 NIJAGADH MUNICIPALITY	0	0	0	0	0	0
20702 KOLHABI MUNICIPALITY	1	0	0	1	0	0
20703 JITPUR SIMARA SUB-METROPOLITIAN CITY	11	3	2	2	4	0
20704 PARAWANIPUR RURAL MUNICIPALITY	1	0	1	0	0	0
20705 PRASAUNI RURAL MUNICIPALITY	0	0	0	0	0	0
20706 BISHRAMPUR RURAL MUNICIPALITY	0	0	0	0	0	0
20707 PHETA RURAL MUNICIPALITY	1	0	1	0	0	0
20708 KALAIYA SUB-METROPOLITIAN CITY	10	3	3	3	1	0
20709 KARAIYAMAI RURAL MUNICIPALITY	0	0	0	0	0	0
20710 BARAGADHI RURAL MUNICIPALITY	0	0	0	0	0	0
20711 AADARSHA KOTWAL RURAL MUNICIPALITY	0	0	0	0	0	0
20712 SIMROUNGADH MUNICIPALITY	3	1	0	1	1	0
20713 PACHARAUTA MUNICIPALITY	0	0	0	0	0	0
20714 MAHAGADHIMAI MUNICIPALITY	0	0	0	0	0	0
20715 DEVTAL RURAL MUNICIPALITY	0	0	0	0	0	0
20716 SUBARNA RURAL MUNICIPALITY	0	0	0	0	0	0
Parsa District	80	29	29	12	10	0
20801 THORI RURAL MUNICIPALITY	5	4	0	0	1	0
20802 JIRABHAWANI RURAL MUNICIPALITY	0	0	0	0	0	0
20803 JAGARNATHPUR RURAL MUNICIPALITY	1	0	0	0	1	0
20804 PATERWA SUGAULI RURAL MUNICIPALITY	0	0	0	0	0	0
20805 SAKHUWA PRASAUNI RURAL MUNICIPALITY	0	0	0	0	0	0
20806 PARSAGADHI MUNICIPALITY	11	10	1	0	0	0
20807 BIRGUNJ METROPOLITIAN CITY	58	14	28	10	6	0
20808 BAHUDARMAI MUNICIPALITY	0	0	0	0	0	0
20809 POKHARIYA MUNICIPALITY	2	0	0	1	1	0
20810 KALIKAMAI RURAL MUNICIPALITY	1	0	0	1	0	0
20811 DHOBINI RURAL MUNICIPALITY	2	1	0	0	1	0
20812 CHHIPAHARMAI RURAL MUNICIPALITY	0	0	0	0	0	0
20813 PAKAHA MAINPUR RURAL MUNICIPALITY	0	0	0	0	0	0
20814 BINDABASINI RURAL MUNICIPALITY	0	0	0	0	0	0

1) NSIC stands for Nepal Standard Industrial Classification.

2) Includes "Not reported", "Unknown" and so on.

Table 2-1 Number of Establishments by Section of Industrial Classification and Working Hours per Day and Local Level

District and Local Level	Section of NSIC ¹⁾					
	G					
	Wholesale and Retail Trade					
	Working Hours per Day					
	Total	Less than 8 Hours	8 to 10 Hours	11 to 12 Hours	13 Hours or more	Not Stated ²⁾
Province 2						
Total	74,222	11,738	12,688	27,420	22,313	63
Metropolitan City	5,266	549	1,882	1,461	1,374	0
Sub-Metropolitan City	7,724	497	1,280	2,982	2,962	3
Municipality	45,413	7,172	7,499	17,858	12,868	16
Rural Municipality	15,819	3,520	2,027	5,119	5,109	44
201 Saptari District						
Total	9,633	1,929	1,852	4,066	1,732	54
Municipality	6,660	1,077	1,400	2,989	1,181	13
Rural Municipality	2,973	852	452	1,077	551	41
202 Siraha District						
Total	8,863	864	1,306	3,730	2,962	1
Municipality	6,788	577	1,108	2,921	2,181	1
Rural Municipality	2,075	287	198	809	781	0
203 Dhanusa District						
Total	11,070	957	1,720	4,807	3,585	1
Sub-Metropolitan City	4,359	289	822	1,989	1,258	1
Municipality	5,169	432	749	2,260	1,728	0
Rural Municipality	1,542	236	149	558	599	0
204 Mahottari District						
Total	9,476	3,232	1,446	2,905	1,893	0
Municipality	7,411	2,338	1,209	2,386	1,478	0
Rural Municipality	2,065	894	237	519	415	0
205 Sarlahi District						
Total	9,751	1,336	1,367	4,562	2,486	0
Municipality	7,920	1,177	1,221	3,491	2,031	0
Rural Municipality	1,831	159	146	1,071	455	0
206 Rautahat District						
Total	7,905	996	1,357	2,752	2,796	4
Municipality	7,414	887	1,303	2,634	2,588	2
Rural Municipality	491	109	54	118	208	2

1) NSIC stands for Nepal Standard Industrial Classification.

2) Includes "Not reported", "Unknown" and so on.

Table 2-1 Number of Establishments by Section of Industrial Classification and Working Hours per Day and Local Level

District and Local Level	Section of NSIC ¹⁾					
	G					
	Wholesale and Retail Trade					
	Working Hours per Day					
	Total	Less than 8 Hours	8 to 10 Hours	11 to 12 Hours	13 Hours or more	Not Stated ²⁾
207 Bara District						
Total	7,799	753	1,294	2,186	3,564	2
Sub-Metropolitan City	3,365	208	458	993	1,704	2
Municipality	2,517	264	348	862	1,043	0
Rural Municipality	1,917	281	488	331	817	0
208 Parsa District						
Total	9,725	1,671	2,346	2,412	3,295	1
Metropolitan City	5,266	549	1,882	1,461	1,374	0
Municipality	1,534	420	161	315	638	0
Rural Municipality	2,925	702	303	636	1,283	1

1) NSIC stands for Nepal Standard Industrial Classification.

2) Includes "Not reported ", "Unknown" and so on.

Table 2-1 Number of Establishments by Section of Industrial Classification and Working Hours per Day and Local Level

District and Local Level	Section of NSIC ¹⁾					
	G					
	Wholesale and Retail Trade					
	Working Hours per Day					
	Total	Less than 8 Hours	8 to 10 Hours	11 to 12 Hours	13 Hours or more	Not Stated ²⁾
Saptari District	9,633	1,929	1,852	4,066	1,732	54
20101 SAPTAKOSHI MUNICIPALITY	640	222	68	224	126	0
20102 KANCHANRUP MUNICIPALITY	810	103	144	508	54	1
20103 AGMISAIR KRISHNA SABARAN RURAL MUNICIPALITY	498	121	55	262	40	20
20104 RUPANI RURAL MUNICIPALITY	328	36	16	197	79	0
20105 SHAMBHUNATH MUNICIPALITY	623	133	119	223	148	0
20106 KHADAK MUNICIPALITY	700	78	129	350	143	0
20107 SURUNGA MUNICIPALITY	673	120	131	328	94	0
20108 BALAN-BIHUL RURAL MUNICIPALITY	235	103	41	31	60	0
20109 BODE BARSAIN MUNICIPALITY	525	100	75	215	135	0
20110 DAKNESHWORI MUNICIPALITY	603	113	59	326	96	9
20111 RAJGADHA RURAL MUNICIPALITY	340	71	66	62	141	0
20112 BISHNUPUR RURAL MUNICIPALITY	224	86	128	4	5	1
20113 RAJBIRAJ MUNICIPALITY	1,463	126	380	667	289	1
20114 MAHADEWA RURAL MUNICIPALITY	266	44	33	124	65	0
20115 TIRAHUT RURAL MUNICIPALITY	403	226	25	125	27	0
20116 HANUMANNAGAR KANKALINI MUNICIPALITY	623	82	295	148	96	2
20117 TILATHI KOILADI RURAL MUNICIPALITY	351	105	26	93	107	20
20118 CHHINNAMASTA RURAL MUNICIPALITY	328	60	62	179	27	0
Siraha District	8,863	864	1,306	3,730	2,962	1
20201 LAHAN MUNICIPALITY	1,405	33	250	770	352	0
20202 DHANGADHIMA MUNICIPALITY	585	17	61	284	223	0
20203 GOLBAZAR MUNICIPALITY	924	32	170	329	392	1
20204 MIRCHAIYA MUNICIPALITY	1,135	188	164	506	277	0
20205 KARJANHA MUNICIPALITY	380	4	71	212	93	0
20206 KALYANPUR MUNICIPALITY	589	72	29	155	333	0
20207 NARAHA RURAL MUNICIPALITY	252	23	23	113	93	0
20208 BISHNUPUR RURAL MUNICIPALITY	386	105	39	171	71	0
20209 ARNAMA RURAL MUNICIPALITY	159	9	21	91	38	0
20210 SUKHIPUR MUNICIPALITY	466	27	31	267	141	0
20211 LAXMIPUR PATARI RURAL MUNICIPALITY	298	46	4	97	151	0
20212 SAKHUWA NANKARKATTI RURAL MUNICIPALITY	107	2	14	27	64	0
20213 BHAGAWANPUR RURAL MUNICIPALITY	166	0	45	42	79	0
20214 NAWARAJPUR RURAL MUNICIPALITY	120	0	4	75	41	0
20215 BARIYARPATTI RURAL MUNICIPALITY	360	66	37	143	114	0
20216 AURAH RURAL MUNICIPALITY	227	36	11	50	130	0
20217 SIRAHA MUNICIPALITY	1,304	204	332	398	370	0
Dhanusa District	11,070	957	1,720	4,807	3,585	1
20301 GANESHPUR CHARNATH MUNICIPALITY	363	4	56	235	68	0
20302 DHANUSHADHAM MUNICIPALITY	607	110	44	301	152	0
20303 MITHILA MUNICIPALITY	650	19	151	243	237	0
20304 BATESHWOR RURAL MUNICIPALITY	154	11	28	44	71	0
20305 CHHIRESHWORNATH MUNICIPALITY	839	68	184	295	292	0
20306 LAXMINIYA RURAL MUNICIPALITY	331	65	27	121	118	0
20307 MITHILA BIHARI MUNICIPALITY	339	38	46	122	133	0
20308 HANSAPUR MUNICIPALITY	348	18	24	127	179	0
20309 SABAILA MUNICIPALITY	442	12	46	280	104	0
20310 SHAHIDNAGAR MUNICIPALITY	555	84	97	276	98	0
20311 KAMALA MUNICIPALITY	366	37	28	112	189	0
20312 JANAK NANDINI RURAL MUNICIPALITY	293	29	34	126	104	0
20313 BIDEHA MUNICIPALITY	349	22	40	177	110	0
20314 AURAH RURAL MUNICIPALITY	260	6	17	151	86	0
20315 JANAKPURDHAM SUB-METROPOLITAN CITY	4,359	289	822	1,989	1,258	1
20316 DHANAUJI RURAL MUNICIPALITY	386	123	40	94	129	0
20317 NAGARAIN MUNICIPALITY	311	20	33	92	166	0
20318 MUKHIYAPATTI MUSAHARMIYA RURAL MUNICIPALITY	118	2	3	22	91	0

1) NSIC stands for Nepal Standard Industrial Classification.

2) Includes "Not reported", "Unknown" and so on.

Table 2-1 Number of Establishments by Section of Industrial Classification and Working Hours per Day and Local Level

District and Local Level	Section of NSIC ¹⁾					
	G					
	Wholesale and Retail Trade					
	Working Hours per Day					
	Total	Less than 8 Hours	8 to 10 Hours	11 to 12 Hours	13 Hours or more	Not Stated ²⁾
Mahottari District	9,476	3,232	1,446	2,905	1,893	0
20401 BARDIBAS MUNICIPALITY	1,377	376	196	558	247	0
20402 GAUSHALA MUNICIPALITY	780	127	146	336	171	0
20403 SONAMA RURAL MUNICIPALITY	612	417	29	69	97	0
20404 AURAH MUNICIPALITY	713	457	31	140	85	0
20405 BHANGAHA MUNICIPALITY	552	208	147	165	32	0
20406 LOHARPATTI MUNICIPALITY	660	200	52	215	193	0
20407 BALAWA MUNICIPALITY	976	377	197	259	143	0
20408 RAM GOPALPUR MUNICIPALITY	516	197	43	140	136	0
20409 SAMSI RURAL MUNICIPALITY	420	101	71	135	113	0
20410 MANARA SHISAWA MUNICIPALITY	484	135	126	121	102	0
20411 EKADARA RURAL MUNICIPALITY	402	206	13	65	118	0
20412 MAHOTTARI RURAL MUNICIPALITY	162	16	84	52	10	0
20413 PIPARA RURAL MUNICIPALITY	469	154	40	198	77	0
20414 MATIHANI MUNICIPALITY	523	171	143	119	90	0
20415 JALESHWOR MUNICIPALITY	830	90	128	333	279	0
Sarlahi District	9,751	1,336	1,367	4,562	2,486	0
20501 LALBANDI MUNICIPALITY	1,241	27	129	700	385	0
20502 HARIWAN MUNICIPALITY	891	26	149	466	250	0
20503 BAGMATI MUNICIPALITY	487	61	45	171	210	0
20504 BARAHATHAWA MUNICIPALITY	1,169	141	282	448	298	0
20505 HARIPUR MUNICIPALITY	457	95	85	211	66	0
20506 ISHWORPUR MUNICIPALITY	1,006	272	159	301	274	0
20507 HARIPURWA MUNICIPALITY	272	74	39	88	71	0
20508 PARSARURAL MUNICIPALITY	152	1	26	53	72	0
20509 BRAHMAPURI RURAL MUNICIPALITY	223	43	10	145	25	0
20510 CHANDRANAGAR RURAL MUNICIPALITY	251	18	22	77	134	0
20511 KABILASHI MUNICIPALITY	331	20	53	111	147	0
20512 CHAKRAGHATTA RURAL MUNICIPALITY	245	18	13	156	58	0
20513 BASBARIYA RURAL MUNICIPALITY	203	11	7	158	27	0
20514 DHANAKAUL RURAL MUNICIPALITY	200	29	11	150	10	0
20515 RAMNAGAR RURAL MUNICIPALITY	171	7	20	105	39	0
20516 BALARA MUNICIPALITY	371	81	22	133	135	0
20517 GODAITA MUNICIPALITY	714	215	24	356	119	0
20518 BISHNU RURAL MUNICIPALITY	225	29	23	118	55	0
20519 KAUDENA RURAL MUNICIPALITY	161	3	14	109	35	0
20520 MALANGAWA MUNICIPALITY	981	165	234	506	76	0
Rautahat District	7,905	996	1,357	2,752	2,796	4
20601 CHANDRAPUR MUNICIPALITY	1,754	351	314	474	613	2
20602 GUJARA MUNICIPALITY	477	74	42	218	143	0
20603 PHATUWA BIJAYAPUR MUNICIPALITY	376	9	9	138	220	0
20604 KATAHARIYA MUNICIPALITY	391	6	127	129	129	0
20605 BRINDABAN MUNICIPALITY	329	43	26	129	131	0
20606 GADHIMAI MUNICIPALITY	289	1	20	129	139	0
20607 MADHAV NARAYAN MUNICIPALITY	293	38	149	95	11	0
20608 GARUDA MUNICIPALITY	924	74	171	409	270	0
20609 DEWAHI GONAH MUNICIPALITY	195	2	24	44	125	0
20610 MAULAPUR MUNICIPALITY	230	13	57	100	60	0
20611 BOUDHIMAI MUNICIPALITY	357	58	56	155	88	0
20612 PAROHA MUNICIPALITY	282	14	25	119	124	0
20613 RAJPUR MUNICIPALITY	323	18	28	90	187	0
20614 YAMUNAMAI RURAL MUNICIPALITY	249	21	41	73	112	2
20615 DURGA BHAGAWATI RURAL MUNICIPALITY	242	88	13	45	96	0
20616 RAJDEVI MUNICIPALITY	202	13	14	18	157	0
20617 GAUR MUNICIPALITY	719	160	192	246	121	0
20618 ISHANATH MUNICIPALITY	273	13	49	141	70	0

1) NSIC stands for Nepal Standard Industrial Classification.

2) Includes "Not reported", "Unknown" and so on.

Table 2-1 Number of Establishments by Section of Industrial Classification and Working Hours per Day and Local Level

District and Local Level	Section of NSIC ¹⁾					
	G					
	Wholesale and Retail Trade					
	Working Hours per Day					
	Total	Less than 8 Hours	8 to 10 Hours	11 to 12 Hours	13 Hours or more	Not Stated ²⁾
Bara District	7,799	753	1,294	2,186	3,564	2
20701 NIJAGADH MUNICIPALITY	592	6	133	235	218	0
20702 KOLHABI MUNICIPALITY	472	84	58	113	217	0
20703 JITPUR SIMARA SUB-METROPOLITIAN CITY	1,908	120	257	603	928	0
20704 PARAWANIPUR RURAL MUNICIPALITY	310	36	39	57	178	0
20705 PRASAUNI RURAL MUNICIPALITY	186	22	90	50	24	0
20706 BISHRAMPUR RURAL MUNICIPALITY	236	13	182	31	10	0
20707 PHETA RURAL MUNICIPALITY	253	34	115	36	68	0
20708 KALAIYA SUB-METROPOLITIAN CITY	1,457	88	201	390	776	2
20709 KARAIYAMAI RURAL MUNICIPALITY	179	42	10	33	94	0
20710 BARAGADHI RURAL MUNICIPALITY	235	54	15	40	126	0
20711 AADARSHA KOTWAL RURAL MUNICIPALITY	215	43	28	66	78	0
20712 SIMROUNGADH MUNICIPALITY	509	22	66	274	147	0
20713 PACHARAUTA MUNICIPALITY	322	115	38	71	98	0
20714 MAHAGADHIMAI MUNICIPALITY	622	37	53	169	363	0
20715 DEVTAL RURAL MUNICIPALITY	111	9	2	11	89	0
20716 SUBARNA RURAL MUNICIPALITY	192	28	7	7	150	0
Parsa District	9,725	1,671	2,346	2,412	3,295	1
20801 THORI RURAL MUNICIPALITY	332	45	61	157	69	0
20802 JIRABHAWANI RURAL MUNICIPALITY	301	63	38	68	132	0
20803 JAGARNATHPUR RURAL MUNICIPALITY	272	43	27	29	173	0
20804 PATERWA SUGAULI RURAL MUNICIPALITY	279	51	25	66	136	1
20805 SAKHUWA PRASAUNI RURAL MUNICIPALITY	633	299	29	62	243	0
20806 PARSAGADHI MUNICIPALITY	502	109	6	138	249	0
20807 BIRGUNJ METROPOLITIAN CITY	5,266	549	1,882	1,461	1,374	0
20808 BAHUDARMAI MUNICIPALITY	441	118	32	87	204	0
20809 POKHARIYA MUNICIPALITY	591	193	123	90	185	0
20810 KALIKAMAI RURAL MUNICIPALITY	146	34	5	48	59	0
20811 DHOBINI RURAL MUNICIPALITY	162	21	10	28	103	0
20812 CHHIPAHARMAI RURAL MUNICIPALITY	261	11	53	67	130	0
20813 PAKAHA MAINPUR RURAL MUNICIPALITY	214	44	35	44	91	0
20814 BINDABASINI RURAL MUNICIPALITY	325	91	20	67	147	0

1) NSIC stands for Nepal Standard Industrial Classification.

2) Includes "Not reported", "Unknown" and so on.

Table 2-1 Number of Establishments by Section of Industrial Classification and Working Hours per Day and Local Level

District and Local Level	Section of NSIC ¹⁾					
	H+J					
	Transportation and Storage, Information and Communication					
	Working Hours per Day					
Total	Less than 8 Hours	8 to 10 Hours	11 to 12 Hours	13 Hours or more	Not Stated ²⁾	
Province 2						
Total	574	200	135	116	110	13
Metropolitan City	99	22	36	25	16	0
Sub-Metropolitan City	112	26	41	20	12	13
Municipality	272	95	52	56	69	0
Rural Municipality	91	57	6	15	13	0
201 Saptari District						
Total	59	40	9	6	4	0
Municipality	45	29	8	5	3	0
Rural Municipality	14	11	1	1	1	0
202 Siraha District						
Total	34	21	6	3	4	0
Municipality	27	14	6	3	4	0
Rural Municipality	7	7	0	0	0	0
203 Dhanusa District						
Total	84	25	29	10	7	13
Sub-Metropolitan City	58	9	25	8	3	13
Municipality	17	8	4	2	3	0
Rural Municipality	9	8	0	0	1	0
204 Mahottari District						
Total	28	5	5	12	6	0
Municipality	25	5	5	10	5	0
Rural Municipality	3	0	0	2	1	0
205 Sarlahi District						
Total	47	25	7	7	8	0
Municipality	39	18	7	6	8	0
Rural Municipality	8	7	0	1	0	0
206 Rautahat District						
Total	89	19	19	25	26	0
Municipality	85	18	19	24	24	0
Rural Municipality	4	1	0	1	2	0

1) NSIC stands for Nepal Standard Industrial Classification.

2) Includes "Not reported ", "Unknown" and so on.

Table 2-1 Number of Establishments by Section of Industrial Classification and Working Hours per Day and Local Level

District and Local Level	Section of NSIC ¹⁾					
	H+J					
	Transportation and Storage, Information and Communication					
	Working Hours per Day					
	Total	Less than 8 Hours	8 to 10 Hours	11 to 12 Hours	13 Hours or more	Not Stated ²⁾
207 Bara District						
Total	84	28	20	19	17	0
Sub-Metropolitan City	54	17	16	12	9	0
Municipality	12	0	1	5	6	0
Rural Municipality	18	11	3	2	2	0
208 Parsa District						
Total	149	37	40	34	38	0
Metropolitan City	99	22	36	25	16	0
Municipality	22	3	2	1	16	0
Rural Municipality	28	12	2	8	6	0

1) NSIC stands for Nepal Standard Industrial Classification.

2) Includes "Not reported ", "Unknown" and so on.

Table 2-1 Number of Establishments by Section of Industrial Classification and Working Hours per Day and Local Level

District and Local Level	Section of NSIC ¹⁾					
	H+J					
	Transportation and Storage, Information and Communication					
	Working Hours per Day					
	Total	Less than 8 Hours	8 to 10 Hours	11 to 12 Hours	13 Hours or more	Not Stated ²⁾
Saptari District	59	40	9	6	4	0
20101 SAPTAKOSHI MUNICIPALITY	1	1	0	0	0	0
20102 KANCHANRUP MUNICIPALITY	7	4	0	1	2	0
20103 AGMISAIR KRISHNA SABARAN RURAL MUNICIPALITY	1	0	0	1	0	0
20104 RUPANI RURAL MUNICIPALITY	2	1	0	0	1	0
20105 SHAMBHUNATH MUNICIPALITY	1	1	0	0	0	0
20106 KHADAK MUNICIPALITY	3	3	0	0	0	0
20107 SURUNGA MUNICIPALITY	8	7	0	1	0	0
20108 BALAN-BIHUL RURAL MUNICIPALITY	2	2	0	0	0	0
20109 BODE BARSAIN MUNICIPALITY	8	6	2	0	0	0
20110 DAKNESHWORI MUNICIPALITY	0	0	0	0	0	0
20111 RAJGADHA RURAL MUNICIPALITY	2	2	0	0	0	0
20112 BISHNUPUR RURAL MUNICIPALITY	0	0	0	0	0	0
20113 RAJBIRAJ MUNICIPALITY	12	2	6	3	1	0
20114 MAHADEWA RURAL MUNICIPALITY	2	2	0	0	0	0
20115 TIRAHUT RURAL MUNICIPALITY	2	2	0	0	0	0
20116 HANUMANNAGAR KANKALINI MUNICIPALITY	5	5	0	0	0	0
20117 TILATHI KOILADI RURAL MUNICIPALITY	1	1	0	0	0	0
20118 CHHINNAMASTA RURAL MUNICIPALITY	2	1	1	0	0	0
Siraha District	34	21	6	3	4	0
20201 LAHAN MUNICIPALITY	13	6	5	1	1	0
20202 DHANGADHIMAI MUNICIPALITY	1	1	0	0	0	0
20203 GOLBAZAR MUNICIPALITY	3	2	1	0	0	0
20204 MIRCHAIYA MUNICIPALITY	6	2	0	2	2	0
20205 KARJANHA MUNICIPALITY	0	0	0	0	0	0
20206 KALYANPUR MUNICIPALITY	1	1	0	0	0	0
20207 NARAHA RURAL MUNICIPALITY	1	1	0	0	0	0
20208 BISHNUPUR RURAL MUNICIPALITY	1	1	0	0	0	0
20209 ARNAMA RURAL MUNICIPALITY	0	0	0	0	0	0
20210 SUKHIPUR MUNICIPALITY	0	0	0	0	0	0
20211 LAXMIPUR PATARI RURAL MUNICIPALITY	1	1	0	0	0	0
20212 SAKHUWA NANKARKATTI RURAL MUNICIPALITY	0	0	0	0	0	0
20213 BHAGAWANPUR RURAL MUNICIPALITY	1	1	0	0	0	0
20214 NAWARAJPUR RURAL MUNICIPALITY	2	2	0	0	0	0
20215 BARIYARPATTI RURAL MUNICIPALITY	1	1	0	0	0	0
20216 AURAH RURAL MUNICIPALITY	0	0	0	0	0	0
20217 SIRAHA MUNICIPALITY	3	2	0	0	1	0
Dhanusa District	84	25	29	10	7	13
20301 GANESHPUR CHARNATH MUNICIPALITY	1	0	0	0	1	0
20302 DHANUSHADHAM MUNICIPALITY	1	0	0	0	1	0
20303 MITHILA MUNICIPALITY	2	0	2	0	0	0
20304 BATESHWOR RURAL MUNICIPALITY	0	0	0	0	0	0
20305 CHHRESHWORNATH MUNICIPALITY	4	1	1	1	1	0
20306 LAXMINIYA RURAL MUNICIPALITY	0	0	0	0	0	0
20307 MITHILA BIHARI MUNICIPALITY	2	2	0	0	0	0
20308 HANSAPUR MUNICIPALITY	0	0	0	0	0	0
20309 SABAILA MUNICIPALITY	0	0	0	0	0	0
20310 SHAHIDNAGAR MUNICIPALITY	2	0	1	1	0	0
20311 KAMALA MUNICIPALITY	0	0	0	0	0	0
20312 JANAK NANDINI RURAL MUNICIPALITY	2	2	0	0	0	0
20313 BIDEHA MUNICIPALITY	2	2	0	0	0	0
20314 AURAH RURAL MUNICIPALITY	3	2	0	0	1	0
20315 JANAKPURDHAM SUB-METROPOLITAN CITY	58	9	25	8	3	13
20316 DHANAUJI RURAL MUNICIPALITY	4	4	0	0	0	0
20317 NAGARAIN MUNICIPALITY	3	3	0	0	0	0
20318 MUKHIYAPATTI MUSAHARMIYA RURAL MUNICIPALITY	0	0	0	0	0	0

1) NSIC stands for Nepal Standard Industrial Classification.

2) Includes "Not reported", "Unknown" and so on.

Table 2-1 Number of Establishments by Section of Industrial Classification and Working Hours per Day and Local Level

District and Local Level	Section of NSIC ¹⁾					
	H+J					
	Transportation and Storage, Information and Communication					
	Working Hours per Day					
Total	Less than 8 Hours	8 to 10 Hours	11 to 12 Hours	13 Hours or more	Not Stated ²⁾	
Mahottari District	28	5	5	12	6	0
20401 BARDIBAS MUNICIPALITY	14	2	3	7	2	0
20402 GAUSHALA MUNICIPALITY	4	0	1	1	2	0
20403 SONAMA RURAL MUNICIPALITY	1	0	0	0	1	0
20404 AURAH MUNICIPALITY	0	0	0	0	0	0
20405 BHANGAHA MUNICIPALITY	0	0	0	0	0	0
20406 LOHARPATTI MUNICIPALITY	1	0	0	1	0	0
20407 BALAWA MUNICIPALITY	0	0	0	0	0	0
20408 RAM GOPALPUR MUNICIPALITY	1	0	0	0	1	0
20409 SAMSI RURAL MUNICIPALITY	0	0	0	0	0	0
20410 MANARA SHISAWA MUNICIPALITY	1	0	1	0	0	0
20411 EKADARA RURAL MUNICIPALITY	2	0	0	2	0	0
20412 MAHOTTARI RURAL MUNICIPALITY	0	0	0	0	0	0
20413 PIPARA RURAL MUNICIPALITY	0	0	0	0	0	0
20414 MATIHANI MUNICIPALITY	1	1	0	0	0	0
20415 JALESHWOR MUNICIPALITY	3	2	0	1	0	0
Sarlahi District	47	25	7	7	8	0
20501 LALBANDI MUNICIPALITY	9	2	1	4	2	0
20502 HARIWAN MUNICIPALITY	6	3	2	0	1	0
20503 BAGMATI MUNICIPALITY	4	2	1	0	1	0
20504 BARAHATHAWA MUNICIPALITY	2	0	0	0	2	0
20505 HARIPUR MUNICIPALITY	3	2	1	0	0	0
20506 ISHWORPUR MUNICIPALITY	1	0	1	0	0	0
20507 HARIPURWA MUNICIPALITY	0	0	0	0	0	0
20508 PARSARURAL MUNICIPALITY	0	0	0	0	0	0
20509 BRAHMAPURI RURAL MUNICIPALITY	3	3	0	0	0	0
20510 CHANDRANAGAR RURAL MUNICIPALITY	0	0	0	0	0	0
20511 KABILASHI MUNICIPALITY	2	1	0	1	0	0
20512 CHAKRAGHATTA RURAL MUNICIPALITY	0	0	0	0	0	0
20513 BASBARIYA RURAL MUNICIPALITY	2	1	0	1	0	0
20514 DHANAKAUL RURAL MUNICIPALITY	1	1	0	0	0	0
20515 RAMNAGAR RURAL MUNICIPALITY	1	1	0	0	0	0
20516 BALARA MUNICIPALITY	3	3	0	0	0	0
20517 GODAITA MUNICIPALITY	3	3	0	0	0	0
20518 BISHNU RURAL MUNICIPALITY	1	1	0	0	0	0
20519 KAUDENA RURAL MUNICIPALITY	0	0	0	0	0	0
20520 MALANGAWA MUNICIPALITY	6	2	1	1	2	0
Rautahat District	89	19	19	25	26	0
20601 CHANDRAPUR MUNICIPALITY	15	2	5	3	5	0
20602 GUJARA MUNICIPALITY	5	0	0	4	1	0
20603 PHATUWA BIJAYAPUR MUNICIPALITY	2	1	0	0	1	0
20604 KATAHARIYA MUNICIPALITY	6	4	2	0	0	0
20605 BRINDABAN MUNICIPALITY	9	1	3	2	3	0
20606 GADHIMAI MUNICIPALITY	3	1	0	1	1	0
20607 MADHAV NARAYAN MUNICIPALITY	4	3	0	0	1	0
20608 GARUDA MUNICIPALITY	18	1	1	8	8	0
20609 DEWAHI GONAH MUNICIPALITY	3	1	1	1	0	0
20610 MAULAPUR MUNICIPALITY	0	0	0	0	0	0
20611 BOUDHIMAI MUNICIPALITY	6	2	2	1	1	0
20612 PAROHA MUNICIPALITY	1	0	0	1	0	0
20613 RAJPUR MUNICIPALITY	1	0	0	1	0	0
20614 YAMUNAMAI RURAL MUNICIPALITY	2	0	0	0	2	0
20615 DURGA BHAGAWATI RURAL MUNICIPALITY	2	1	0	1	0	0
20616 RAJDEVI MUNICIPALITY	0	0	0	0	0	0
20617 GAUR MUNICIPALITY	10	2	4	2	2	0
20618 ISHANATH MUNICIPALITY	2	0	1	0	1	0

1) NSIC stands for Nepal Standard Industrial Classification.

2) Includes "Not reported", "Unknown" and so on.

Table 2-1 Number of Establishments by Section of Industrial Classification and Working Hours per Day and Local Level

District and Local Level	Section of NSIC ¹⁾					
	H+J					
	Transportation and Storage, Information and Communication					
	Working Hours per Day					
	Total	Less than 8 Hours	8 to 10 Hours	11 to 12 Hours	13 Hours or more	Not Stated ²⁾
Bara District	84	28	20	19	17	0
20701 NIJAGADH MUNICIPALITY	4	0	0	2	2	0
20702 KOLHABI MUNICIPALITY	2	0	0	1	1	0
20703 JITPUR SIMARA SUB-METROPOLITIAN CITY	36	11	13	7	5	0
20704 PARAWANIPUR RURAL MUNICIPALITY	9	3	3	1	2	0
20705 PRASAUNI RURAL MUNICIPALITY	2	2	0	0	0	0
20706 BISHRAMPUR RURAL MUNICIPALITY	4	4	0	0	0	0
20707 PHETA RURAL MUNICIPALITY	1	1	0	0	0	0
20708 KALAIYA SUB-METROPOLITIAN CITY	18	6	3	5	4	0
20709 KARAIYAMAI RURAL MUNICIPALITY	1	0	0	1	0	0
20710 BARAGADHI RURAL MUNICIPALITY	0	0	0	0	0	0
20711 AADARSHA KOTWAL RURAL MUNICIPALITY	1	1	0	0	0	0
20712 SIMROUNGADH MUNICIPALITY	4	0	1	1	2	0
20713 PACHARAUTA MUNICIPALITY	0	0	0	0	0	0
20714 MAHAGADHIMAI MUNICIPALITY	2	0	0	1	1	0
20715 DEVTAL RURAL MUNICIPALITY	0	0	0	0	0	0
20716 SUBARNA RURAL MUNICIPALITY	0	0	0	0	0	0
Parsa District	149	37	40	34	38	0
20801 THORI RURAL MUNICIPALITY	3	1	1	0	1	0
20802 JIRABHAWANI RURAL MUNICIPALITY	6	1	0	2	3	0
20803 JAGARNATHPUR RURAL MUNICIPALITY	2	0	0	1	1	0
20804 PATERWA SUGAULI RURAL MUNICIPALITY	1	1	0	0	0	0
20805 SAKHUWA PRASAUNI RURAL MUNICIPALITY	1	0	0	0	1	0
20806 PARSAGADHI MUNICIPALITY	17	1	2	0	14	0
20807 BIRGUNJ METROPOLITIAN CITY	99	22	36	25	16	0
20808 BAHUDARMAI MUNICIPALITY	2	0	0	1	1	0
20809 POKHARIYA MUNICIPALITY	3	2	0	0	1	0
20810 KALIKAMAI RURAL MUNICIPALITY	1	1	0	0	0	0
20811 DHOBINI RURAL MUNICIPALITY	2	2	0	0	0	0
20812 CHHIPAHARMAI RURAL MUNICIPALITY	5	2	1	2	0	0
20813 PAKAHA MAINPUR RURAL MUNICIPALITY	4	2	0	2	0	0
20814 BINDABASINI RURAL MUNICIPALITY	3	2	0	1	0	0

1) NSIC stands for Nepal Standard Industrial Classification.

2) Includes "Not reported", "Unknown" and so on.

Table 2-1 Number of Establishments by Section of Industrial Classification and Working Hours per Day and Local Level

District and Local Level	Section of NSIC ¹⁾					
	I					
	Accommodation and Food Service					
	Working Hours per Day					
	Total	Less than 8 Hours	8 to 10 Hours	11 to 12 Hours	13 Hours or more	Not Stated ²⁾
Province 2						
Total	10,813	1,970	1,234	3,102	4,501	6
Metropolitan City	1,003	168	145	239	451	0
Sub-Metropolitan City	1,524	214	98	338	874	0
Municipality	6,325	1,145	768	1,943	2,467	2
Rural Municipality	1,961	443	223	582	709	4
201 Saptari District						
Total	1,321	246	204	555	310	6
Municipality	968	167	157	402	240	2
Rural Municipality	353	79	47	153	70	4
202 Siraha District						
Total	1,025	124	59	326	516	0
Municipality	772	73	43	248	408	0
Rural Municipality	253	51	16	78	108	0
203 Dhanusa District						
Total	1,749	282	116	479	872	0
Sub-Metropolitan City	778	147	37	213	381	0
Municipality	732	84	72	221	355	0
Rural Municipality	239	51	7	45	136	0
204 Mahottari District						
Total	1,334	398	148	360	428	0
Municipality	1,114	339	125	287	363	0
Rural Municipality	220	59	23	73	65	0
205 Sarlahi District						
Total	1,383	246	152	522	463	0
Municipality	1,159	215	141	406	397	0
Rural Municipality	224	31	11	116	66	0
206 Rautahat District						
Total	1,100	204	163	277	456	0
Municipality	1,061	197	159	270	435	0
Rural Municipality	39	7	4	7	21	0

1) NSIC stands for Nepal Standard Industrial Classification.

2) Includes "Not reported ", "Unknown" and so on.

Table 2-1 Number of Establishments by Section of Industrial Classification and Working Hours per Day and Local Level

District and Local Level	Section of NSIC ¹⁾					
	I					
	Accommodation and Food Service					
	Working Hours per Day					
	Total	Less than 8 Hours	8 to 10 Hours	11 to 12 Hours	13 Hours or more	Not Stated ²⁾
207 Bara District						
Total	1,361	167	183	231	780	0
Sub-Metropolitan City	746	67	61	125	493	0
Municipality	346	26	51	80	189	0
Rural Municipality	269	74	71	26	98	0
208 Parsa District						
Total	1,540	303	209	352	676	0
Metropolitan City	1,003	168	145	239	451	0
Municipality	173	44	20	29	80	0
Rural Municipality	364	91	44	84	145	0

1) NSIC stands for Nepal Standard Industrial Classification.

2) Includes "Not reported ", "Unknown" and so on.

Table 2-1 Number of Establishments by Section of Industrial Classification and Working Hours per Day and Local Level

District and Local Level	Section of NSIC ¹⁾					
	I					
	Accommodation and Food Service					
	Working Hours per Day					
	Total	Less than 8 Hours	8 to 10 Hours	11 to 12 Hours	13 Hours or more	Not Stated ²⁾
Saptari District	1,321	246	204	555	310	6
20101 SAPTAKOSHI MUNICIPALITY	110	20	3	42	45	0
20102 KANCHANRUP MUNICIPALITY	146	13	26	84	23	0
20103 AGMISAIR KRISHNA SABARAN RURAL MUNICIPALITY	53	5	2	32	14	0
20104 RUPANI RURAL MUNICIPALITY	37	7	2	25	3	0
20105 SHAMBHUNATH MUNICIPALITY	66	23	7	21	15	0
20106 KHADAK MUNICIPALITY	84	17	13	27	27	0
20107 SURUNGA MUNICIPALITY	97	18	13	48	18	0
20108 BALAN-BIHUL RURAL MUNICIPALITY	37	20	7	4	6	0
20109 BODE BARSAIN MUNICIPALITY	110	28	16	37	29	0
20110 DAKNESHWORI MUNICIPALITY	45	10	3	23	8	1
20111 RAJGADHA RURAL MUNICIPALITY	41	6	8	8	19	0
20112 BISHNUPUR RURAL MUNICIPALITY	19	8	10	0	1	0
20113 RAJBIRAJ MUNICIPALITY	221	30	44	90	56	1
20114 MAHADEWA RURAL MUNICIPALITY	42	12	5	16	9	0
20115 TIRAHUT RURAL MUNICIPALITY	35	12	4	19	0	0
20116 HANUMANNAGAR KANKALINI MUNICIPALITY	89	8	32	30	19	0
20117 TILATHI KOILADI RURAL MUNICIPALITY	57	9	3	27	14	4
20118 CHHINNAMASTA RURAL MUNICIPALITY	32	0	6	22	4	0
Siraha District	1,025	124	59	326	516	0
20201 LAHAN MUNICIPALITY	201	9	10	63	119	0
20202 DHANGADHIMAI MUNICIPALITY	80	5	5	25	45	0
20203 GOLBAZAR MUNICIPALITY	96	15	2	17	62	0
20204 MIRCHAIYA MUNICIPALITY	101	8	7	44	42	0
20205 KARJANHA MUNICIPALITY	51	0	7	33	11	0
20206 KALYANPUR MUNICIPALITY	43	8	0	10	25	0
20207 NARAHA RURAL MUNICIPALITY	31	1	2	12	16	0
20208 BISHNUPUR RURAL MUNICIPALITY	45	16	2	14	13	0
20209 ARNAMA RURAL MUNICIPALITY	12	0	1	5	6	0
20210 SUKHIPUR MUNICIPALITY	60	6	2	17	35	0
20211 LAXMIPUR PATARI RURAL MUNICIPALITY	38	11	1	10	16	0
20212 SAKHUWA NANKARKATTI RURAL MUNICIPALITY	14	0	0	1	13	0
20213 BHAGAWANPUR RURAL MUNICIPALITY	36	3	6	13	14	0
20214 NAWARAJPUR RURAL MUNICIPALITY	11	0	0	10	1	0
20215 BARIYARPATTI RURAL MUNICIPALITY	43	14	4	6	19	0
20216 AURAH RURAL MUNICIPALITY	23	6	0	7	10	0
20217 SIRAHA MUNICIPALITY	140	22	10	39	69	0
Dhanusa District	1,749	282	116	479	872	0
20301 GANESHPUR CHARNATH MUNICIPALITY	58	1	8	36	13	0
20302 DHANUSHADHAM MUNICIPALITY	87	19	4	37	27	0
20303 MITHILA MUNICIPALITY	178	13	34	41	90	0
20304 BATESHWOR RURAL MUNICIPALITY	19	1	1	2	15	0
20305 CHHIRESHWORNATH MUNICIPALITY	94	11	2	24	57	0
20306 LAXMINIYA RURAL MUNICIPALITY	27	7	0	3	17	0
20307 MITHILA BIHARI MUNICIPALITY	51	11	4	4	32	0
20308 HANSAPUR MUNICIPALITY	41	1	4	12	24	0
20309 SABAILA MUNICIPALITY	42	2	5	19	16	0
20310 SHAHIDNAGAR MUNICIPALITY	54	3	5	21	25	0
20311 KAMALA MUNICIPALITY	41	8	0	6	27	0
20312 JANAK NANDINI RURAL MUNICIPALITY	44	3	1	8	32	0
20313 BIDEHA MUNICIPALITY	39	3	3	17	16	0
20314 AURAH RURAL MUNICIPALITY	45	8	2	13	22	0
20315 JANAKPURDHAM SUB-METROPOLITAN CITY	778	147	37	213	381	0
20316 DHANAUJI RURAL MUNICIPALITY	80	31	3	12	34	0
20317 NAGARAIN MUNICIPALITY	47	12	3	4	28	0
20318 MUKHIYAPATTI MUSAHARMIYA RURAL MUNICIPALITY	24	1	0	7	16	0

1) NSIC stands for Nepal Standard Industrial Classification.

2) Includes "Not reported", "Unknown" and so on.

Table 2-1 Number of Establishments by Section of Industrial Classification and Working Hours per Day and Local Level

District and Local Level	Section of NSIC ¹⁾					
	I					
	Accommodation and Food Service					
	Working Hours per Day					
	Total	Less than 8 Hours	8 to 10 Hours	11 to 12 Hours	13 Hours or more	Not Stated ²⁾
Mahottari District	1,334	398	148	360	428	0
20401 BARDIBAS MUNICIPALITY	280	48	20	74	138	0
20402 GAUSHALA MUNICIPALITY	105	29	15	38	23	0
20403 SONAMA RURAL MUNICIPALITY	23	10	0	9	4	0
20404 AURAH MUNICIPALITY	50	34	0	10	6	0
20405 BHANGAHA MUNICIPALITY	67	29	7	24	7	0
20406 LOHARPATTI MUNICIPALITY	97	46	1	20	30	0
20407 BALAWA MUNICIPALITY	131	46	32	21	32	0
20408 RAM GOPALPUR MUNICIPALITY	82	40	3	11	28	0
20409 SAMSI RURAL MUNICIPALITY	76	14	10	22	30	0
20410 MANARA SHISAWA MUNICIPALITY	72	25	13	18	16	0
20411 EKADARA RURAL MUNICIPALITY	43	18	0	7	18	0
20412 MAHOTTARI RURAL MUNICIPALITY	12	2	1	9	0	0
20413 PIPARA RURAL MUNICIPALITY	66	15	12	26	13	0
20414 MATIHANI MUNICIPALITY	69	19	14	11	25	0
20415 JALESHWOR MUNICIPALITY	161	23	20	60	58	0
Sarlahi District	1,383	246	152	522	463	0
20501 LALBANDI MUNICIPALITY	241	14	18	101	108	0
20502 HARIWAN MUNICIPALITY	164	4	19	63	78	0
20503 BAGMATI MUNICIPALITY	60	13	6	16	25	0
20504 BARAHATHAWA MUNICIPALITY	155	30	37	54	34	0
20505 HARIPUR MUNICIPALITY	60	14	3	35	8	0
20506 ISHWORPUR MUNICIPALITY	155	49	18	27	61	0
20507 HARIPURWA MUNICIPALITY	45	22	2	10	11	0
20508 PARSARURAL MUNICIPALITY	31	1	5	9	16	0
20509 BRAHMAPURI RURAL MUNICIPALITY	36	5	1	27	3	0
20510 CHANDRANAGAR RURAL MUNICIPALITY	39	13	2	5	19	0
20511 KABILASHI MUNICIPALITY	34	4	4	3	23	0
20512 CHAKRAGHATTA RURAL MUNICIPALITY	31	0	2	24	5	0
20513 BASBARIYA RURAL MUNICIPALITY	25	2	0	20	3	0
20514 DHANAKAUL RURAL MUNICIPALITY	15	5	1	4	5	0
20515 RAMNAGAR RURAL MUNICIPALITY	13	0	0	11	2	0
20516 BALARA MUNICIPALITY	46	16	9	7	14	0
20517 GODAITA MUNICIPALITY	70	37	0	24	9	0
20518 BISHNU RURAL MUNICIPALITY	21	4	0	6	11	0
20519 KAUDENA RURAL MUNICIPALITY	13	1	0	10	2	0
20520 MALANGAWA MUNICIPALITY	129	12	25	66	26	0
Rautahat District	1,100	204	163	277	456	0
20601 CHANDRAPUR MUNICIPALITY	367	86	40	55	186	0
20602 GUJARA MUNICIPALITY	47	14	3	13	17	0
20603 PHATUWA BIJAYAPUR MUNICIPALITY	39	3	3	10	23	0
20604 KATAHARIYA MUNICIPALITY	41	7	3	14	17	0
20605 BRINDABAN MUNICIPALITY	19	4	1	6	8	0
20606 GADHIMAI MUNICIPALITY	17	0	1	6	10	0
20607 MADHAV NARAYAN MUNICIPALITY	30	18	6	5	1	0
20608 GARUDA MUNICIPALITY	104	11	23	29	41	0
20609 DEWAHI GONAH MUNICIPALITY	10	0	3	2	5	0
20610 MAULAPUR MUNICIPALITY	30	2	6	5	17	0
20611 BOUDHIMAI MUNICIPALITY	47	13	6	17	11	0
20612 PAROHA MUNICIPALITY	33	6	3	13	11	0
20613 RAJPUR MUNICIPALITY	64	7	4	10	43	0
20614 YAMUNAMAI RURAL MUNICIPALITY	24	6	4	3	11	0
20615 DURGA BHAGAWATI RURAL MUNICIPALITY	15	1	0	4	10	0
20616 RAJDEVI MUNICIPALITY	12	6	2	1	3	0
20617 GAUR MUNICIPALITY	122	13	26	57	26	0
20618 ISHANATH MUNICIPALITY	79	7	29	27	16	0

1) NSIC stands for Nepal Standard Industrial Classification.

2) Includes "Not reported", "Unknown" and so on.

Table 2-1 Number of Establishments by Section of Industrial Classification and Working Hours per Day and Local Level

District and Local Level	Section of NSIC ¹⁾					
	I					
	Accommodation and Food Service					
	Working Hours per Day					
	Total	Less than 8 Hours	8 to 10 Hours	11 to 12 Hours	13 Hours or more	Not Stated ²⁾
Bara District	1,361	167	183	231	780	0
20701 NIJAGADH MUNICIPALITY	110	8	14	33	55	0
20702 KOLHABI MUNICIPALITY	44	2	5	7	30	0
20703 JITPUR SIMARA SUB-METROPOLITIAN CITY	496	30	37	68	361	0
20704 PARAWANIPUR RURAL MUNICIPALITY	45	12	5	2	26	0
20705 PRASAUNI RURAL MUNICIPALITY	24	5	10	6	3	0
20706 BISHRAMPUR RURAL MUNICIPALITY	67	26	37	2	2	0
20707 PHETA RURAL MUNICIPALITY	36	10	12	2	12	0
20708 KALAIYA SUB-METROPOLITIAN CITY	250	37	24	57	132	0
20709 KARAIYAMAI RURAL MUNICIPALITY	7	0	0	1	6	0
20710 BARAGADHI RURAL MUNICIPALITY	25	8	0	5	12	0
20711 AADARSHA KOTWAL RURAL MUNICIPALITY	28	7	2	8	11	0
20712 SIMROUNGADH MUNICIPALITY	66	1	10	22	33	0
20713 PACHARAUTA MUNICIPALITY	39	4	4	11	20	0
20714 MAHAGADHIMAI MUNICIPALITY	87	11	18	7	51	0
20715 DEVTAL RURAL MUNICIPALITY	13	4	3	0	6	0
20716 SUBARNA RURAL MUNICIPALITY	24	2	2	0	20	0
Parsa District	1,540	303	209	352	676	0
20801 THORI RURAL MUNICIPALITY	99	12	8	40	39	0
20802 JIRABHAWANI RURAL MUNICIPALITY	38	11	3	4	20	0
20803 JAGARNATHPUR RURAL MUNICIPALITY	27	13	7	2	5	0
20804 PATERWA SUGAULI RURAL MUNICIPALITY	23	4	1	4	14	0
20805 SAKHUWA PRASAUNI RURAL MUNICIPALITY	75	31	7	6	31	0
20806 PARSAGADHI MUNICIPALITY	76	16	1	15	44	0
20807 BIRGUNJ METROPOLITIAN CITY	1,003	168	145	239	451	0
20808 BAHUDARMAI MUNICIPALITY	42	11	9	3	19	0
20809 POKHARIYA MUNICIPALITY	55	17	10	11	17	0
20810 KALIKAMAI RURAL MUNICIPALITY	7	1	1	1	4	0
20811 DHOBINI RURAL MUNICIPALITY	19	9	2	0	8	0
20812 CHHIPAHARMAI RURAL MUNICIPALITY	21	2	4	7	8	0
20813 PAKAHA MAINPUR RURAL MUNICIPALITY	15	1	5	7	2	0
20814 BINDABASINI RURAL MUNICIPALITY	40	7	6	13	14	0

1) NSIC stands for Nepal Standard Industrial Classification.

2) Includes "Not reported", "Unknown" and so on.

Table 2-1 Number of Establishments by Section of Industrial Classification and Working Hours per Day and Local Level

District and Local Level	Section of NSIC ¹⁾					
	K					
	Financial and Insurance					
	Working Hours per Day					
Total	Less than 8 Hours	8 to 10 Hours	11 to 12 Hours	13 Hours or more	Not Stated ²⁾	
Province 2						
Total	1,369	948	371	45	5	0
Metropolitan City	139	89	40	10	0	0
Sub-Metropolitan City	198	131	53	13	1	0
Municipality	849	601	229	15	4	0
Rural Municipality	183	127	49	7	0	0
201 Saptari District						
Total	133	102	25	6	0	0
Municipality	100	79	18	3	0	0
Rural Municipality	33	23	7	3	0	0
202 Siraha District						
Total	136	88	45	2	1	0
Municipality	100	62	35	2	1	0
Rural Municipality	36	26	10	0	0	0
203 Dhanusa District						
Total	190	140	38	12	0	0
Sub-Metropolitan City	91	64	17	10	0	0
Municipality	91	69	20	2	0	0
Rural Municipality	8	7	1	0	0	0
204 Mahottari District						
Total	103	67	33	3	0	0
Municipality	87	54	31	2	0	0
Rural Municipality	16	13	2	1	0	0
205 Sarlahi District						
Total	188	135	49	3	1	0
Municipality	179	129	47	2	1	0
Rural Municipality	9	6	2	1	0	0
206 Rautahat District						
Total	140	90	48	1	1	0
Municipality	136	86	48	1	1	0
Rural Municipality	4	4	0	0	0	0

1) NSIC stands for Nepal Standard Industrial Classification.

2) Includes "Not reported ", "Unknown" and so on.

Table 2-1 Number of Establishments by Section of Industrial Classification and Working Hours per Day and Local Level

District and Local Level	Section of NSIC ¹⁾					
	K					
	Financial and Insurance					
	Working Hours per Day					
	Total	Less than 8 Hours	8 to 10 Hours	11 to 12 Hours	13 Hours or more	Not Stated ²⁾
207 Bara District						
Total	199	126	68	4	1	0
Sub-Metropolitan City	107	67	36	3	1	0
Municipality	66	46	20	0	0	0
Rural Municipality	26	13	12	1	0	0
208 Parsa District						
Total	280	200	65	14	1	0
Metropolitan City	139	89	40	10	0	0
Municipality	90	76	10	3	1	0
Rural Municipality	51	35	15	1	0	0

1) NSIC stands for Nepal Standard Industrial Classification.

2) Includes "Not reported ", "Unknown" and so on.

Table 2-1 Number of Establishments by Section of Industrial Classification and Working Hours per Day and Local Level

District and Local Level	Section of NSIC ¹⁾					
	K					
	Financial and Insurance					
	Working Hours per Day					
	Total	Less than 8 Hours	8 to 10 Hours	11 to 12 Hours	13 Hours or more	Not Stated ²⁾
Saptari District	133	102	25	6	0	0
20101 SAPTAKOSHI MUNICIPALITY	8	6	2	0	0	0
20102 KANCHANRUP MUNICIPALITY	9	7	1	1	0	0
20103 AGMISAIR KRISHNA SABARAN RURAL MUNICIPALITY	15	11	3	1	0	0
20104 RUPANI RURAL MUNICIPALITY	7	4	2	1	0	0
20105 SHAMBHUNATH MUNICIPALITY	7	4	3	0	0	0
20106 KHADAK MUNICIPALITY	17	14	2	1	0	0
20107 SURUNGA MUNICIPALITY	19	14	5	0	0	0
20108 BALAN-BIHUL RURAL MUNICIPALITY	1	1	0	0	0	0
20109 BODE BARSAIN MUNICIPALITY	18	18	0	0	0	0
20110 DAKNESHWORI MUNICIPALITY	5	3	1	1	0	0
20111 RAJGADHA RURAL MUNICIPALITY	0	0	0	0	0	0
20112 BISHNUPUR RURAL MUNICIPALITY	1	1	0	0	0	0
20113 RAJBIRAJ MUNICIPALITY	9	7	2	0	0	0
20114 MAHADEWA RURAL MUNICIPALITY	1	1	0	0	0	0
20115 TIRAHUT RURAL MUNICIPALITY	3	2	1	0	0	0
20116 HANUMANNAGAR KANKALINI MUNICIPALITY	8	6	2	0	0	0
20117 TILATHI KOILADI RURAL MUNICIPALITY	3	3	0	0	0	0
20118 CHHINNAMASTA RURAL MUNICIPALITY	2	0	1	1	0	0
Siraha District	136	88	45	2	1	0
20201 LAHAN MUNICIPALITY	21	10	11	0	0	0
20202 DHANGADHIMAI MUNICIPALITY	11	5	6	0	0	0
20203 GOLBAZAR MUNICIPALITY	17	14	3	0	0	0
20204 MIRCHAIYA MUNICIPALITY	24	16	7	1	0	0
20205 KARJANHA MUNICIPALITY	1	1	0	0	0	0
20206 KALYANPUR MUNICIPALITY	1	1	0	0	0	0
20207 NARAHA RURAL MUNICIPALITY	4	2	2	0	0	0
20208 BISHNUPUR RURAL MUNICIPALITY	5	3	2	0	0	0
20209 ARNAMA RURAL MUNICIPALITY	6	5	1	0	0	0
20210 SUKHIPUR MUNICIPALITY	14	8	4	1	1	0
20211 LAXMIPUR PATARI RURAL MUNICIPALITY	5	4	1	0	0	0
20212 SAKHUWA NANKARKATTI RURAL MUNICIPALITY	3	2	1	0	0	0
20213 BHAGAWANPUR RURAL MUNICIPALITY	6	3	3	0	0	0
20214 NAWARAJPUR RURAL MUNICIPALITY	0	0	0	0	0	0
20215 BARIYARPATTI RURAL MUNICIPALITY	6	6	0	0	0	0
20216 AURAH RURAL MUNICIPALITY	1	1	0	0	0	0
20217 SIRAHA MUNICIPALITY	11	7	4	0	0	0
Dhanusa District	190	140	38	12	0	0
20301 GANESHPUR CHARNATH MUNICIPALITY	10	9	1	0	0	0
20302 DHANUSHADHAM MUNICIPALITY	8	5	3	0	0	0
20303 MITHILA MUNICIPALITY	22	15	7	0	0	0
20304 BATESHWOR RURAL MUNICIPALITY	1	0	1	0	0	0
20305 CHHRESHWORNATH MUNICIPALITY	18	15	3	0	0	0
20306 LAXMINIYA RURAL MUNICIPALITY	1	1	0	0	0	0
20307 MITHILA BIHARI MUNICIPALITY	7	3	3	1	0	0
20308 HANSAPUR MUNICIPALITY	6	5	1	0	0	0
20309 SABAILA MUNICIPALITY	4	4	0	0	0	0
20310 SHAHIDNAGAR MUNICIPALITY	6	6	0	0	0	0
20311 KAMALA MUNICIPALITY	3	2	0	1	0	0
20312 JANAK NANDINI RURAL MUNICIPALITY	3	3	0	0	0	0
20313 BIDEHA MUNICIPALITY	1	1	0	0	0	0
20314 AURAH RURAL MUNICIPALITY	1	1	0	0	0	0
20315 JANAKPURDHAM SUB-METROPOLITAN CITY	91	64	17	10	0	0
20316 DHANAUJI RURAL MUNICIPALITY	2	2	0	0	0	0
20317 NAGARAIN MUNICIPALITY	6	4	2	0	0	0
20318 MUKHIYAPATTI MUSAHARMIYA RURAL MUNICIPALITY	0	0	0	0	0	0

1) NSIC stands for Nepal Standard Industrial Classification.

2) Includes "Not reported", "Unknown" and so on.

Table 2-1 Number of Establishments by Section of Industrial Classification and Working Hours per Day and Local Level

District and Local Level	Section of NSIC ¹⁾					
	K					
	Financial and Insurance					
	Working Hours per Day					
	Total	Less than 8 Hours	8 to 10 Hours	11 to 12 Hours	13 Hours or more	Not Stated ²⁾
Mahottari District	103	67	33	3	0	0
20401 BARDIBAS MUNICIPALITY	28	8	19	1	0	0
20402 GAUSHALA MUNICIPALITY	0	0	0	0	0	0
20403 SONAMA RURAL MUNICIPALITY	2	1	1	0	0	0
20404 AURAH MUNICIPALITY	3	3	0	0	0	0
20405 BHANGAHA MUNICIPALITY	4	3	0	1	0	0
20406 LOHARPATTI MUNICIPALITY	8	6	2	0	0	0
20407 BALAWA MUNICIPALITY	3	3	0	0	0	0
20408 RAM GOPALPUR MUNICIPALITY	9	2	7	0	0	0
20409 SAMSI RURAL MUNICIPALITY	4	4	0	0	0	0
20410 MANARA SHISAWA MUNICIPALITY	5	5	0	0	0	0
20411 EKADARA RURAL MUNICIPALITY	3	2	1	0	0	0
20412 MAHOTTARI RURAL MUNICIPALITY	1	1	0	0	0	0
20413 PIPARA RURAL MUNICIPALITY	6	5	0	1	0	0
20414 MATIHANI MUNICIPALITY	4	4	0	0	0	0
20415 JALESHWOR MUNICIPALITY	23	20	3	0	0	0
Sarlahi District	188	135	49	3	1	0
20501 LALBANDI MUNICIPALITY	52	35	15	1	1	0
20502 HARIWAN MUNICIPALITY	37	23	14	0	0	0
20503 BAGMATI MUNICIPALITY	18	15	3	0	0	0
20504 BARAHATHAWA MUNICIPALITY	18	14	4	0	0	0
20505 HARIPUR MUNICIPALITY	8	6	2	0	0	0
20506 ISHWORPUR MUNICIPALITY	19	13	6	0	0	0
20507 HARIPURWA MUNICIPALITY	3	3	0	0	0	0
20508 PARSARURAL MUNICIPALITY	0	0	0	0	0	0
20509 BRAHMAPURI RURAL MUNICIPALITY	0	0	0	0	0	0
20510 CHANDRANAGAR RURAL MUNICIPALITY	2	0	2	0	0	0
20511 KABILASHI MUNICIPALITY	3	2	1	0	0	0
20512 CHAKRAGHATTA RURAL MUNICIPALITY	4	4	0	0	0	0
20513 BASBARIYA RURAL MUNICIPALITY	1	0	0	1	0	0
20514 DHANAKAUL RURAL MUNICIPALITY	1	1	0	0	0	0
20515 RAMNAGAR RURAL MUNICIPALITY	1	1	0	0	0	0
20516 BALARA MUNICIPALITY	2	2	0	0	0	0
20517 GODAITA MUNICIPALITY	8	7	1	0	0	0
20518 BISHNU RURAL MUNICIPALITY	0	0	0	0	0	0
20519 KAUDENA RURAL MUNICIPALITY	0	0	0	0	0	0
20520 MALANGAWA MUNICIPALITY	11	9	1	1	0	0
Rautahat District	140	90	48	1	1	0
20601 CHANDRAPUR MUNICIPALITY	56	31	24	1	0	0
20602 GUJARA MUNICIPALITY	2	2	0	0	0	0
20603 PHATUWA BIJAYAPUR MUNICIPALITY	2	1	1	0	0	0
20604 KATAHARIYA MUNICIPALITY	16	9	7	0	0	0
20605 BRINDABAN MUNICIPALITY	2	0	2	0	0	0
20606 GADHIMAI MUNICIPALITY	3	3	0	0	0	0
20607 MADHAV NARAYAN MUNICIPALITY	1	1	0	0	0	0
20608 GARUDA MUNICIPALITY	23	18	5	0	0	0
20609 DEWAHI GONAH MUNICIPALITY	0	0	0	0	0	0
20610 MAULAPUR MUNICIPALITY	1	0	1	0	0	0
20611 BOUDHIMAI MUNICIPALITY	5	3	2	0	0	0
20612 PAROHA MUNICIPALITY	2	0	1	0	1	0
20613 RAJPUR MUNICIPALITY	2	2	0	0	0	0
20614 YAMUNAMAI RURAL MUNICIPALITY	1	1	0	0	0	0
20615 DURGA BHAGAWATI RURAL MUNICIPALITY	3	3	0	0	0	0
20616 RAJDEVI MUNICIPALITY	0	0	0	0	0	0
20617 GAUR MUNICIPALITY	20	15	5	0	0	0
20618 ISHANATH MUNICIPALITY	1	1	0	0	0	0

1) NSIC stands for Nepal Standard Industrial Classification.

2) Includes "Not reported", "Unknown" and so on.

Table 2-1 Number of Establishments by Section of Industrial Classification and Working Hours per Day and Local Level

District and Local Level	Section of NSIC ¹⁾					
	K					
	Financial and Insurance					
	Working Hours per Day					
Total	Less than 8 Hours	8 to 10 Hours	11 to 12 Hours	13 Hours or more	Not Stated ²⁾	
Bara District	199	126	68	4	1	0
20701 NIJAGADH MUNICIPALITY	15	9	6	0	0	0
20702 KOLHABI MUNICIPALITY	17	8	9	0	0	0
20703 JITPUR SIMARA SUB-METROPOLITIAN CITY	63	37	24	2	0	0
20704 PARAWANIPUR RURAL MUNICIPALITY	10	4	6	0	0	0
20705 PRASAUNI RURAL MUNICIPALITY	6	2	4	0	0	0
20706 BISHRAMPUR RURAL MUNICIPALITY	3	3	0	0	0	0
20707 PHETA RURAL MUNICIPALITY	2	1	0	1	0	0
20708 KALAIYA SUB-METROPOLITIAN CITY	44	30	12	1	1	0
20709 KARAIYAMAI RURAL MUNICIPALITY	0	0	0	0	0	0
20710 BARAGADHI RURAL MUNICIPALITY	0	0	0	0	0	0
20711 AADARSHA KOTWAL RURAL MUNICIPALITY	4	2	2	0	0	0
20712 SIMROUNGADH MUNICIPALITY	13	12	1	0	0	0
20713 PACHARAUTA MUNICIPALITY	2	1	1	0	0	0
20714 MAHAGADHIMAI MUNICIPALITY	19	16	3	0	0	0
20715 DEVTAL RURAL MUNICIPALITY	0	0	0	0	0	0
20716 SUBARNA RURAL MUNICIPALITY	1	1	0	0	0	0
Parsa District	280	200	65	14	1	0
20801 THORI RURAL MUNICIPALITY	18	14	4	0	0	0
20802 JIRABHAWANI RURAL MUNICIPALITY	9	4	5	0	0	0
20803 JAGARNATHPUR RURAL MUNICIPALITY	1	1	0	0	0	0
20804 PATERWA SUGAULI RURAL MUNICIPALITY	4	3	1	0	0	0
20805 SAKHUWA PRASAUNI RURAL MUNICIPALITY	4	3	1	0	0	0
20806 PARSAGADHI MUNICIPALITY	66	58	5	2	1	0
20807 BIRGUNJ METROPOLITIAN CITY	139	89	40	10	0	0
20808 BAHUDARMAI MUNICIPALITY	7	6	0	1	0	0
20809 POKHARIYA MUNICIPALITY	17	12	5	0	0	0
20810 KALIKAMAI RURAL MUNICIPALITY	1	1	0	0	0	0
20811 DHOBINI RURAL MUNICIPALITY	5	3	2	0	0	0
20812 CHHIPAHARMAI RURAL MUNICIPALITY	3	1	2	0	0	0
20813 PAKAHA MAINPUR RURAL MUNICIPALITY	2	2	0	0	0	0
20814 BINDABASINI RURAL MUNICIPALITY	4	3	0	1	0	0

1) NSIC stands for Nepal Standard Industrial Classification.

2) Includes "Not reported", "Unknown" and so on.

Table 2-1 Number of Establishments by Section of Industrial Classification and Working Hours per Day and Local Level

District and Local Level	Section of NSIC ¹⁾					
	P					
	Education					
	Working Hours per Day					
	Total	Less than 8 Hours	8 to 10 Hours	11 to 12 Hours	13 Hours or more	Not Stated ²⁾
Province 2						
Total	4,324	3,892	175	167	87	3
Metropolitan City	207	162	27	10	8	0
Sub-Metropolitan City	353	241	48	48	15	1
Municipality	2,611	2,384	86	85	54	2
Rural Municipality	1,153	1,105	14	24	10	0
201 Saptari District						
Total	637	601	12	13	9	2
Municipality	418	390	9	9	8	2
Rural Municipality	219	211	3	4	1	0
202 Siraha District						
Total	531	499	8	19	5	0
Municipality	352	324	8	17	3	0
Rural Municipality	179	175	0	2	2	0
203 Dhanusa District						
Total	655	530	54	47	23	1
Sub-Metropolitan City	226	136	37	38	14	1
Municipality	308	281	14	5	8	0
Rural Municipality	121	113	3	4	1	0
204 Mahottari District						
Total	454	397	21	22	14	0
Municipality	358	316	17	15	10	0
Rural Municipality	96	81	4	7	4	0
205 Sarlahi District						
Total	604	562	20	15	7	0
Municipality	451	416	17	11	7	0
Rural Municipality	153	146	3	4	0	0
206 Rautahat District						
Total	459	409	15	20	15	0
Municipality	436	386	15	20	15	0
Rural Municipality	23	23	0	0	0	0

1) NSIC stands for Nepal Standard Industrial Classification.

2) Includes "Not reported ", "Unknown" and so on.

Table 2-1 Number of Establishments by Section of Industrial Classification and Working Hours per Day and Local Level

District and Local Level	Section of NSIC ¹⁾					
	P					
	Education					
	Working Hours per Day					
	Total	Less than 8 Hours	8 to 10 Hours	11 to 12 Hours	13 Hours or more	Not Stated ²⁾
207 Bara District						
Total	483	449	16	16	2	0
Sub-Metropolitan City	127	105	11	10	1	0
Municipality	192	181	5	6	0	0
Rural Municipality	164	163	0	0	1	0
208 Parsa District						
Total	501	445	29	15	12	0
Metropolitan City	207	162	27	10	8	0
Municipality	96	90	1	2	3	0
Rural Municipality	198	193	1	3	1	0

1) NSIC stands for Nepal Standard Industrial Classification.

2) Includes "Not reported ", "Unknown" and so on.

Table 2-1 Number of Establishments by Section of Industrial Classification and Working Hours per Day and Local Level

District and Local Level	Section of NSIC ¹⁾					
	P					
	Education					
	Working Hours per Day					
	Total	Less than 8 Hours	8 to 10 Hours	11 to 12 Hours	13 Hours or more	Not Stated ²⁾
Saptari District	637	601	12	13	9	2
20101 SAPTAKOSHI MUNICIPALITY	20	18	2	0	0	0
20102 KANCHANRUP MUNICIPALITY	53	51	0	2	0	0
20103 AGMISAIR KRISHNA SABARAN RURAL MUNICIPALITY	28	25	1	1	1	0
20104 RUPANI RURAL MUNICIPALITY	18	18	0	0	0	0
20105 SHAMBHUNATH MUNICIPALITY	39	35	2	2	0	0
20106 KHADAK MUNICIPALITY	57	54	2	0	1	0
20107 SURUNGA MUNICIPALITY	41	41	0	0	0	0
20108 BALAN-BIHUL RURAL MUNICIPALITY	23	23	0	0	0	0
20109 BODE BARSAIN MUNICIPALITY	48	43	1	1	3	0
20110 DAKNESHWORI MUNICIPALITY	37	34	0	2	0	1
20111 RAJGADHA RURAL MUNICIPALITY	25	23	1	1	0	0
20112 BISHNUPUR RURAL MUNICIPALITY	20	20	0	0	0	0
20113 RAJBIRAJ MUNICIPALITY	79	73	1	2	3	0
20114 MAHADEWA RURAL MUNICIPALITY	25	24	0	1	0	0
20115 TIRAHUT RURAL MUNICIPALITY	26	26	0	0	0	0
20116 HANUMANNAGAR KANKALINI MUNICIPALITY	44	41	1	0	1	1
20117 TILATHI KOILADI RURAL MUNICIPALITY	27	27	0	0	0	0
20118 CHHINNAMASTA RURAL MUNICIPALITY	27	25	1	1	0	0
Siraha District	531	499	8	19	5	0
20201 LAHAN MUNICIPALITY	80	74	0	6	0	0
20202 DHANGADHIMA MUNICIPALITY	36	30	2	3	1	0
20203 GOLBAZAR MUNICIPALITY	43	40	1	2	0	0
20204 MIRCHAIYA MUNICIPALITY	42	35	3	2	2	0
20205 KARJANHA MUNICIPALITY	19	18	0	1	0	0
20206 KALYANPUR MUNICIPALITY	37	37	0	0	0	0
20207 NARAHA RURAL MUNICIPALITY	17	16	0	0	1	0
20208 BISHNUPUR RURAL MUNICIPALITY	24	23	0	1	0	0
20209 ARNAMA RURAL MUNICIPALITY	12	12	0	0	0	0
20210 SUKHIPUR MUNICIPALITY	31	30	1	0	0	0
20211 LAXMIPUR PATARI RURAL MUNICIPALITY	25	24	0	1	0	0
20212 SAKHUWA NANKARKATTI RURAL MUNICIPALITY	21	21	0	0	0	0
20213 BHAGAWANPUR RURAL MUNICIPALITY	19	19	0	0	0	0
20214 NAWARAJPUR RURAL MUNICIPALITY	22	22	0	0	0	0
20215 BARIYARPATTI RURAL MUNICIPALITY	22	21	0	0	1	0
20216 AURAH RURAL MUNICIPALITY	17	17	0	0	0	0
20217 SIRAHA MUNICIPALITY	64	60	1	3	0	0
Dhanusa District	655	530	54	47	23	1
20301 GANESHPUR CHARNATH MUNICIPALITY	30	28	0	1	1	0
20302 DHANUSHADHAM MUNICIPALITY	33	28	2	3	0	0
20303 MITHILA MUNICIPALITY	40	35	2	1	2	0
20304 BATESHWOR RURAL MUNICIPALITY	15	15	0	0	0	0
20305 CHHIRESHWORNATH MUNICIPALITY	25	17	6	0	2	0
20306 LAXMINIYA RURAL MUNICIPALITY	24	21	2	1	0	0
20307 MITHILA BIHARI MUNICIPALITY	33	29	3	0	1	0
20308 HANSAPUR MUNICIPALITY	27	27	0	0	0	0
20309 SABAILA MUNICIPALITY	20	19	1	0	0	0
20310 SHAHIDNAGAR MUNICIPALITY	28	26	0	0	2	0
20311 KAMALA MUNICIPALITY	21	21	0	0	0	0
20312 JANAK NANDINI RURAL MUNICIPALITY	20	19	0	1	0	0
20313 BIDEHA MUNICIPALITY	25	25	0	0	0	0
20314 AURAH RURAL MUNICIPALITY	20	20	0	0	0	0
20315 JANAKPURDHAM SUB-METROPOLITAN CITY	226	136	37	38	14	1
20316 DHANAUJI RURAL MUNICIPALITY	24	21	1	2	0	0
20317 NAGARAIN MUNICIPALITY	26	26	0	0	0	0
20318 MUKHIYAPATTI MUSAHARMIYA RURAL MUNICIPALITY	18	17	0	0	1	0

1) NSIC stands for Nepal Standard Industrial Classification.

2) Includes "Not reported", "Unknown" and so on.

Table 2-1 Number of Establishments by Section of Industrial Classification and Working Hours per Day and Local Level

District and Local Level	Section of NSIC ¹⁾					
	P					
	Education					
	Working Hours per Day					
	Total	Less than 8 Hours	8 to 10 Hours	11 to 12 Hours	13 Hours or more	Not Stated ²⁾
Mahottari District	454	397	21	22	14	0
20401 BARDIBAS MUNICIPALITY	54	49	3	2	0	0
20402 GAUSHALA MUNICIPALITY	50	43	2	2	3	0
20403 SONAMA RURAL MUNICIPALITY	15	13	0	1	1	0
20404 AURAH MUNICIPALITY	19	19	0	0	0	0
20405 BHANGAHA MUNICIPALITY	27	26	1	0	0	0
20406 LOHARPATTI MUNICIPALITY	24	22	1	1	0	0
20407 BALAWA MUNICIPALITY	15	15	0	0	0	0
20408 RAM GOPALPUR MUNICIPALITY	37	35	0	2	0	0
20409 SAMSI RURAL MUNICIPALITY	18	15	1	1	1	0
20410 MANARA SHISAWA MUNICIPALITY	32	30	2	0	0	0
20411 EKADARA RURAL MUNICIPALITY	23	21	2	0	0	0
20412 MAHOTTARI RURAL MUNICIPALITY	17	14	1	2	0	0
20413 PIPARA RURAL MUNICIPALITY	23	18	0	3	2	0
20414 MATIHANI MUNICIPALITY	31	24	5	1	1	0
20415 JALESHWOR MUNICIPALITY	69	53	3	7	6	0
Sarlahi District	604	562	20	15	7	0
20501 LALBANDI MUNICIPALITY	80	73	5	0	2	0
20502 HARIWAN MUNICIPALITY	47	42	2	3	0	0
20503 BAGMATI MUNICIPALITY	34	30	3	1	0	0
20504 BARAHATHAWA MUNICIPALITY	46	41	1	4	0	0
20505 HARIPUR MUNICIPALITY	25	25	0	0	0	0
20506 ISHWORPUR MUNICIPALITY	62	61	0	0	1	0
20507 HARIPURWA MUNICIPALITY	22	22	0	0	0	0
20508 PARSARURAL MUNICIPALITY	11	11	0	0	0	0
20509 BRAHMAPURI RURAL MUNICIPALITY	20	20	0	0	0	0
20510 CHANDRANAGAR RURAL MUNICIPALITY	35	35	0	0	0	0
20511 KABILASHI MUNICIPALITY	31	26	1	0	4	0
20512 CHAKRAGHATTA RURAL MUNICIPALITY	14	12	1	1	0	0
20513 BASBARIYA RURAL MUNICIPALITY	25	24	0	1	0	0
20514 DHANAKAUL RURAL MUNICIPALITY	12	11	1	0	0	0
20515 RAMNAGAR RURAL MUNICIPALITY	14	12	1	1	0	0
20516 BALARA MUNICIPALITY	37	37	0	0	0	0
20517 GODAITA MUNICIPALITY	39	35	3	1	0	0
20518 BISHNU RURAL MUNICIPALITY	13	13	0	0	0	0
20519 KAUDENA RURAL MUNICIPALITY	9	8	0	1	0	0
20520 MALANGAWA MUNICIPALITY	28	24	2	2	0	0
Rautahat District	459	409	15	20	15	0
20601 CHANDRAPUR MUNICIPALITY	74	65	4	3	2	0
20602 GUJARA MUNICIPALITY	39	36	0	1	2	0
20603 PHATUWA BIJAYAPUR MUNICIPALITY	23	22	0	0	1	0
20604 KATAHARIYA MUNICIPALITY	32	31	0	0	1	0
20605 BRINDABAN MUNICIPALITY	15	13	1	0	1	0
20606 GADHIMAI MUNICIPALITY	22	17	2	2	1	0
20607 MADHAV NARAYAN MUNICIPALITY	27	27	0	0	0	0
20608 GARUDA MUNICIPALITY	38	34	2	2	0	0
20609 DEWAHI GONAH MUNICIPALITY	19	18	0	1	0	0
20610 MAULAPUR MUNICIPALITY	12	12	0	0	0	0
20611 BOUDHIMAI MUNICIPALITY	25	22	0	3	0	0
20612 PAROHA MUNICIPALITY	17	15	0	1	1	0
20613 RAJPUR MUNICIPALITY	11	7	2	0	2	0
20614 YAMUNAMAI RURAL MUNICIPALITY	5	5	0	0	0	0
20615 DURGA BHAGAWATI RURAL MUNICIPALITY	18	18	0	0	0	0
20616 RAJDEVI MUNICIPALITY	22	21	1	0	0	0
20617 GAUR MUNICIPALITY	35	23	2	6	4	0
20618 ISHANATH MUNICIPALITY	25	23	1	1	0	0

1) NSIC stands for Nepal Standard Industrial Classification.

2) Includes "Not reported", "Unknown" and so on.

Table 2-1 Number of Establishments by Section of Industrial Classification and Working Hours per Day and Local Level

District and Local Level	Section of NSIC ¹⁾					
	P					
	Education					
	Working Hours per Day					
	Total	Less than 8 Hours	8 to 10 Hours	11 to 12 Hours	13 Hours or more	Not Stated ²⁾
Bara District	483	449	16	16	2	0
20701 NIJAGADH MUNICIPALITY	21	20	1	0	0	0
20702 KOLHABI MUNICIPALITY	36	34	0	2	0	0
20703 JITPUR SIMARA SUB-METROPOLITIAN CITY	55	50	4	1	0	0
20704 PARAWANIPUR RURAL MUNICIPALITY	16	16	0	0	0	0
20705 PRASAUNI RURAL MUNICIPALITY	14	14	0	0	0	0
20706 BISHRAMPUR RURAL MUNICIPALITY	17	17	0	0	0	0
20707 PHETA RURAL MUNICIPALITY	16	16	0	0	0	0
20708 KALAIYA SUB-METROPOLITIAN CITY	72	55	7	9	1	0
20709 KARAIYAMAI RURAL MUNICIPALITY	20	19	0	0	1	0
20710 BARAGADHI RURAL MUNICIPALITY	23	23	0	0	0	0
20711 AADARSHA KOTWAL RURAL MUNICIPALITY	26	26	0	0	0	0
20712 SIMROUNGADH MUNICIPALITY	45	43	2	0	0	0
20713 PACHARAUTA MUNICIPALITY	26	25	1	0	0	0
20714 MAHAGADHIMAI MUNICIPALITY	64	59	1	4	0	0
20715 DEVTAL RURAL MUNICIPALITY	8	8	0	0	0	0
20716 SUBARNA RURAL MUNICIPALITY	24	24	0	0	0	0
Parsa District	501	445	29	15	12	0
20801 THORI RURAL MUNICIPALITY	26	26	0	0	0	0
20802 JIRABHAWANI RURAL MUNICIPALITY	22	22	0	0	0	0
20803 JAGARNATHPUR RURAL MUNICIPALITY	21	21	0	0	0	0
20804 PATERWA SUGAULI RURAL MUNICIPALITY	15	15	0	0	0	0
20805 SAKHUWA PRASAUNI RURAL MUNICIPALITY	24	22	0	2	0	0
20806 PARSAGADHI MUNICIPALITY	33	32	0	0	1	0
20807 BIRGUNJ METROPOLITIAN CITY	207	162	27	10	8	0
20808 BAHUDARMAI MUNICIPALITY	28	27	1	0	0	0
20809 POKHARIYA MUNICIPALITY	35	31	0	2	2	0
20810 KALIKAMAI RURAL MUNICIPALITY	9	9	0	0	0	0
20811 DHOBINI RURAL MUNICIPALITY	16	16	0	0	0	0
20812 CHHIPAHARMAI RURAL MUNICIPALITY	21	18	1	1	1	0
20813 PAKAHA MAINPUR RURAL MUNICIPALITY	21	21	0	0	0	0
20814 BINDABASINI RURAL MUNICIPALITY	23	23	0	0	0	0

1) NSIC stands for Nepal Standard Industrial Classification.

2) Includes "Not reported", "Unknown" and so on.

Table 2-1 Number of Establishments by Section of Industrial Classification and Working Hours per Day and Local Level

District and Local Level	Section of NSIC ¹⁾					
	Q					
	Human Health and Social Work					
	Working Hours per Day					
	Total	Less than 8 Hours	8 to 10 Hours	11 to 12 Hours	13 Hours or more	Not Stated ²⁾
Province 2						
Total	1,725	825	286	305	305	4
Metropolitan City	122	29	28	30	35	0
Sub-Metropolitan City	194	38	71	41	44	0
Municipality	1,024	503	146	185	189	1
Rural Municipality	385	255	41	49	37	3
201 Saptari District						
Total	327	196	56	48	25	2
Municipality	219	121	40	38	20	0
Rural Municipality	108	75	16	10	5	2
202 Siraha District						
Total	210	106	26	29	49	0
Municipality	158	66	25	21	46	0
Rural Municipality	52	40	1	8	3	0
203 Dhanusa District						
Total	290	100	73	63	54	0
Sub-Metropolitan City	155	28	61	38	28	0
Municipality	99	51	9	18	21	0
Rural Municipality	36	21	3	7	5	0
204 Mahottari District						
Total	187	69	34	47	37	0
Municipality	148	59	26	37	26	0
Rural Municipality	39	10	8	10	11	0
205 Sarlahi District						
Total	173	77	21	42	33	0
Municipality	135	54	16	33	32	0
Rural Municipality	38	23	5	9	1	0
206 Rautahat District						
Total	179	98	21	26	32	2
Municipality	170	91	21	26	31	1
Rural Municipality	9	7	0	0	1	1

1) NSIC stands for Nepal Standard Industrial Classification.

2) Includes "Not reported ", "Unknown" and so on.

Table 2-1 Number of Establishments by Section of Industrial Classification and Working Hours per Day and Local Level

District and Local Level	Section of NSIC ¹⁾					
	Q					
	Human Health and Social Work					
	Working Hours per Day					
	Total	Less than 8 Hours	8 to 10 Hours	11 to 12 Hours	13 Hours or more	Not Stated ²⁾
207 Bara District						
Total	129	70	18	13	28	0
Sub-Metropolitan City	39	10	10	3	16	0
Municipality	52	30	5	9	8	0
Rural Municipality	38	30	3	1	4	0
208 Parsa District						
Total	230	109	37	37	47	0
Metropolitan City	122	29	28	30	35	0
Municipality	43	31	4	3	5	0
Rural Municipality	65	49	5	4	7	0

1) NSIC stands for Nepal Standard Industrial Classification.

2) Includes "Not reported ", "Unknown" and so on.

Table 2-1 Number of Establishments by Section of Industrial Classification and Working Hours per Day and Local Level

District and Local Level	Section of NSIC ¹⁾					
	Q					
	Human Health and Social Work					
	Working Hours per Day					
	Total	Less than 8 Hours	8 to 10 Hours	11 to 12 Hours	13 Hours or more	Not Stated ²⁾
Saptari District	327	196	56	48	25	2
20101 SAPTAKOSHI MUNICIPALITY	13	3	2	1	7	0
20102 KANCHANRUP MUNICIPALITY	19	12	3	4	0	0
20103 AGMISAIR KRISHNA SABARAN RURAL MUNICIPALITY	14	7	1	3	1	2
20104 RUPANI RURAL MUNICIPALITY	10	8	0	1	1	0
20105 SHAMBHUNATH MUNICIPALITY	9	7	1	1	0	0
20106 KHADAK MUNICIPALITY	19	10	4	3	2	0
20107 SURUNGA MUNICIPALITY	32	15	5	6	6	0
20108 BALAN-BIHUL RURAL MUNICIPALITY	12	7	0	2	3	0
20109 BODE BARSAIN MUNICIPALITY	31	25	3	2	1	0
20110 DAKNESHWORI MUNICIPALITY	16	10	1	5	0	0
20111 RAJGADHA RURAL MUNICIPALITY	26	25	1	0	0	0
20112 BISHNUPUR RURAL MUNICIPALITY	13	6	7	0	0	0
20113 RAJBIRAJ MUNICIPALITY	39	9	12	15	3	0
20114 MAHADEWA RURAL MUNICIPALITY	10	6	2	2	0	0
20115 TIRAHUT RURAL MUNICIPALITY	8	6	1	1	0	0
20116 HANUMANNAGAR KANKALINI MUNICIPALITY	41	30	9	1	1	0
20117 TILATHI KOILADI RURAL MUNICIPALITY	10	7	2	1	0	0
20118 CHHINNAMASTA RURAL MUNICIPALITY	5	3	2	0	0	0
Siraha District	210	106	26	29	49	0
20201 LAHAN MUNICIPALITY	36	10	6	6	14	0
20202 DHANGADHIMAI MUNICIPALITY	24	6	2	3	13	0
20203 GOLBAZAR MUNICIPALITY	17	9	3	2	3	0
20204 MIRCHAIYA MUNICIPALITY	30	10	8	5	7	0
20205 KARJANHA MUNICIPALITY	8	2	1	2	3	0
20206 KALYANPUR MUNICIPALITY	7	6	0	1	0	0
20207 NARAHA RURAL MUNICIPALITY	7	5	0	2	0	0
20208 BISHNUPUR RURAL MUNICIPALITY	10	5	1	3	1	0
20209 ARNAMA RURAL MUNICIPALITY	4	4	0	0	0	0
20210 SUKHIPUR MUNICIPALITY	10	6	0	1	3	0
20211 LAXMIPUR PATARI RURAL MUNICIPALITY	7	4	0	1	2	0
20212 SAKHUWA NANKARKATTI RURAL MUNICIPALITY	7	6	0	1	0	0
20213 BHAGAWANPUR RURAL MUNICIPALITY	3	3	0	0	0	0
20214 NAWARAJPUR RURAL MUNICIPALITY	3	3	0	0	0	0
20215 BARIYARPATTI RURAL MUNICIPALITY	6	5	0	1	0	0
20216 AURAH I RURAL MUNICIPALITY	5	5	0	0	0	0
20217 SIRAHA MUNICIPALITY	26	17	5	1	3	0
Dhanusa District	290	100	73	63	54	0
20301 GANESHPUR CHARNATH MUNICIPALITY	8	4	0	1	3	0
20302 DHANUSHADHAM MUNICIPALITY	11	2	1	6	2	0
20303 MITHILA MUNICIPALITY	19	4	2	5	8	0
20304 BATESHWOR RURAL MUNICIPALITY	7	2	1	3	1	0
20305 CHHIRESHWORNATH MUNICIPALITY	16	5	1	3	7	0
20306 LAXMINIYA RURAL MUNICIPALITY	8	4	0	1	3	0
20307 MITHILA BIHARI MUNICIPALITY	11	5	3	2	1	0
20308 HANSAPUR MUNICIPALITY	8	8	0	0	0	0
20309 SABAILA MUNICIPALITY	0	0	0	0	0	0
20310 SHAHIDNAGAR MUNICIPALITY	11	11	0	0	0	0
20311 KAMALA MUNICIPALITY	5	3	1	1	0	0
20312 JANAK NANDINI RURAL MUNICIPALITY	5	5	0	0	0	0
20313 BIDEHA MUNICIPALITY	4	4	0	0	0	0
20314 AURAH I RURAL MUNICIPALITY	9	4	1	3	1	0
20315 JANAKPURDHAM SUB-METROPOLITAN CITY	155	28	61	38	28	0
20316 DHANAUJI RURAL MUNICIPALITY	7	6	1	0	0	0
20317 NAGARAIN MUNICIPALITY	6	5	1	0	0	0
20318 MUKHIYAPATTI MUSAHARMIYA RURAL MUNICIPALITY	0	0	0	0	0	0

1) NSIC stands for Nepal Standard Industrial Classification.

2) Includes "Not reported", "Unknown" and so on.

Table 2-1 Number of Establishments by Section of Industrial Classification and Working Hours per Day and Local Level

District and Local Level	Section of NSIC ¹⁾					
	Q					
	Human Health and Social Work					
	Working Hours per Day					
	Total	Less than 8 Hours	8 to 10 Hours	11 to 12 Hours	13 Hours or more	Not Stated ²⁾
Mahottari District	187	69	34	47	37	0
20401 BARDIBAS MUNICIPALITY	28	5	6	12	5	0
20402 GAUSHALA MUNICIPALITY	31	12	9	6	4	0
20403 SONAMA RURAL MUNICIPALITY	10	2	2	3	3	0
20404 AURAH MUNICIPALITY	3	1	0	0	2	0
20405 BHANGAHA MUNICIPALITY	10	6	2	2	0	0
20406 LOHARPATTI MUNICIPALITY	12	5	1	3	3	0
20407 BALAWA MUNICIPALITY	7	4	0	1	2	0
20408 RAM GOPALPUR MUNICIPALITY	15	5	4	3	3	0
20409 SAMSI RURAL MUNICIPALITY	23	5	4	6	8	0
20410 MANARA SHISAWA MUNICIPALITY	12	8	2	1	1	0
20411 EKADARA RURAL MUNICIPALITY	1	1	0	0	0	0
20412 MAHOTTARI RURAL MUNICIPALITY	0	0	0	0	0	0
20413 PIPARA RURAL MUNICIPALITY	5	2	2	1	0	0
20414 MATIHANI MUNICIPALITY	4	4	0	0	0	0
20415 JALESHWOR MUNICIPALITY	26	9	2	9	6	0
Sarlahi District	173	77	21	42	33	0
20501 LALBANDI MUNICIPALITY	26	8	3	5	10	0
20502 HARIWAN MUNICIPALITY	13	3	2	4	4	0
20503 BAGMATI MUNICIPALITY	11	9	2	0	0	0
20504 BARAHATHAWA MUNICIPALITY	19	7	2	4	6	0
20505 HARIPUR MUNICIPALITY	8	2	1	5	0	0
20506 ISHWORPUR MUNICIPALITY	9	5	0	2	2	0
20507 HARIPURWA MUNICIPALITY	4	2	0	1	1	0
20508 PARSARURAL MUNICIPALITY	4	4	0	0	0	0
20509 BRAHMAPURI RURAL MUNICIPALITY	4	4	0	0	0	0
20510 CHANDRANAGAR RURAL MUNICIPALITY	4	2	1	1	0	0
20511 KABILASHI MUNICIPALITY	6	1	0	2	3	0
20512 CHAKRAGHATTA RURAL MUNICIPALITY	4	2	0	1	1	0
20513 BASBARIYA RURAL MUNICIPALITY	5	4	0	1	0	0
20514 DHANAKAUL RURAL MUNICIPALITY	7	2	0	5	0	0
20515 RAMNAGAR RURAL MUNICIPALITY	4	1	3	0	0	0
20516 BALARA MUNICIPALITY	7	6	0	0	1	0
20517 GODAITA MUNICIPALITY	12	6	1	3	2	0
20518 BISHNU RURAL MUNICIPALITY	5	3	1	1	0	0
20519 KAUDENA RURAL MUNICIPALITY	1	1	0	0	0	0
20520 MALANGAWA MUNICIPALITY	20	5	5	7	3	0
Rautahat District	179	98	21	26	32	2
20601 CHANDRAPUR MUNICIPALITY	35	11	6	6	12	0
20602 GUJARA MUNICIPALITY	6	5	0	1	0	0
20603 PHATUWA BIJAYAPUR MUNICIPALITY	7	6	0	0	1	0
20604 KATAHARIYA MUNICIPALITY	13	6	3	0	3	1
20605 BRINDABAN MUNICIPALITY	11	5	0	4	2	0
20606 GADHIMAI MUNICIPALITY	7	6	1	0	0	0
20607 MADHAV NARAYAN MUNICIPALITY	9	9	0	0	0	0
20608 GARUDA MUNICIPALITY	26	11	4	6	5	0
20609 DEWAHI GONAH MUNICIPALITY	4	4	0	0	0	0
20610 MAULAPUR MUNICIPALITY	1	0	0	0	1	0
20611 BOUDHIMAI MUNICIPALITY	7	4	1	2	0	0
20612 PAROHA MUNICIPALITY	10	8	1	0	1	0
20613 RAJPUR MUNICIPALITY	5	2	1	0	2	0
20614 YAMUNAMAI RURAL MUNICIPALITY	4	3	0	0	0	1
20615 DURGA BHAGAWATI RURAL MUNICIPALITY	5	4	0	0	1	0
20616 RAJDEVI MUNICIPALITY	4	4	0	0	0	0
20617 GAUR MUNICIPALITY	17	3	4	6	4	0
20618 ISHANATH MUNICIPALITY	8	7	0	1	0	0

1) NSIC stands for Nepal Standard Industrial Classification.

2) Includes "Not reported", "Unknown" and so on.

Table 2-1 Number of Establishments by Section of Industrial Classification and Working Hours per Day and Local Level

District and Local Level	Section of NSIC ¹⁾					
	Q					
	Human Health and Social Work					
	Working Hours per Day					
	Total	Less than 8 Hours	8 to 10 Hours	11 to 12 Hours	13 Hours or more	Not Stated ²⁾
Bara District	129	70	18	13	28	0
20701 NIJAGADH MUNICIPALITY	9	4	1	1	3	0
20702 KOLHABI MUNICIPALITY	11	9	1	0	1	0
20703 JITPUR SIMARA SUB-METROPOLITIAN CITY	19	6	5	1	7	0
20704 PARAWANIPUR RURAL MUNICIPALITY	5	3	2	0	0	0
20705 PRASAUNI RURAL MUNICIPALITY	4	4	0	0	0	0
20706 BISHRAMPUR RURAL MUNICIPALITY	5	4	0	1	0	0
20707 PHETA RURAL MUNICIPALITY	4	2	1	0	1	0
20708 KALAIYA SUB-METROPOLITIAN CITY	20	4	5	2	9	0
20709 KARAIYAMAI RURAL MUNICIPALITY	5	4	0	0	1	0
20710 BARAGADHI RURAL MUNICIPALITY	5	4	0	0	1	0
20711 AADARSHA KOTWAL RURAL MUNICIPALITY	7	6	0	0	1	0
20712 SIMROUNGADH MUNICIPALITY	17	8	3	4	2	0
20713 PACHARAUTA MUNICIPALITY	7	7	0	0	0	0
20714 MAHAGADHIMAI MUNICIPALITY	8	2	0	4	2	0
20715 DEVTAL RURAL MUNICIPALITY	2	2	0	0	0	0
20716 SUBARNA RURAL MUNICIPALITY	1	1	0	0	0	0
Parsa District	230	109	37	37	47	0
20801 THORI RURAL MUNICIPALITY	8	5	0	0	3	0
20802 JIRABHAWANI RURAL MUNICIPALITY	9	5	2	2	0	0
20803 JAGARNATHPUR RURAL MUNICIPALITY	6	5	0	0	1	0
20804 PATERWA SUGAULI RURAL MUNICIPALITY	3	2	0	0	1	0
20805 SAKHUWA PRASAUNI RURAL MUNICIPALITY	7	4	2	0	1	0
20806 PARSAGADHI MUNICIPALITY	17	12	1	2	2	0
20807 BIRGUNJ METROPOLITIAN CITY	122	29	28	30	35	0
20808 BAHUDARMAI MUNICIPALITY	10	8	0	0	2	0
20809 POKHARIYA MUNICIPALITY	16	11	3	1	1	0
20810 KALIKAMAI RURAL MUNICIPALITY	4	4	0	0	0	0
20811 DHOBINI RURAL MUNICIPALITY	5	4	0	1	0	0
20812 CHHIPAHARMAI RURAL MUNICIPALITY	15	12	1	1	1	0
20813 PAKAHA MAINPUR RURAL MUNICIPALITY	5	5	0	0	0	0
20814 BINDABASINI RURAL MUNICIPALITY	3	3	0	0	0	0

1) NSIC stands for Nepal Standard Industrial Classification.

2) Includes "Not reported", "Unknown" and so on.

Table 2-1 Number of Establishments by Section of Industrial Classification and Working Hours per Day and Local Level

District and Local Level	Section of NSIC ¹⁾					
	L+M+N+R+S					
	Real Estate, Professional & Scientific Activities, Administrative Services, Arts & Entertainment, Other Services					
	Working Hours per Day					
	Total	Less than 8 Hours	8 to 10 Hours	11 to 12 Hours	13 Hours or more	Not Stated ²⁾
Province 2						
Total	10,416	1,930	2,783	3,789	1,705	209
Metropolitan City	910	132	374	257	147	0
Sub-Metropolitan City	1,411	238	291	517	253	112
Municipality	5,886	1,124	1,558	2,254	897	53
Rural Municipality	2,209	436	560	761	408	44
201 Saptari District						
Total	2,029	734	440	572	187	96
Municipality	1,305	490	280	390	93	52
Rural Municipality	724	244	160	182	94	44
202 Siraha District						
Total	880	113	277	368	122	0
Municipality	658	72	209	292	85	0
Rural Municipality	222	41	68	76	37	0
203 Dhanusa District						
Total	1,767	253	407	693	302	112
Sub-Metropolitan City	966	156	199	360	139	112
Municipality	607	78	160	258	111	0
Rural Municipality	194	19	48	75	52	0
204 Mahottari District						
Total	979	124	246	432	177	0
Municipality	702	99	177	320	106	0
Rural Municipality	277	25	69	112	71	0
205 Sarlahi District						
Total	1,126	164	299	522	141	0
Municipality	933	151	256	407	119	0
Rural Municipality	193	13	43	115	22	0
206 Rautahat District						
Total	1,197	184	331	426	255	1
Municipality	1,131	182	316	395	237	1
Rural Municipality	66	2	15	31	18	0

1) NSIC stands for Nepal Standard Industrial Classification.

2) Includes "Not reported ", "Unknown" and so on.

Table 2-1 Number of Establishments by Section of Industrial Classification and Working Hours per Day and Local Level

District and Local Level	Section of NSIC ¹⁾					
	L+M+N+R+S					
	Real Estate, Professional & Scientific Activities, Administrative Services, Arts & Entertainment, Other Services					
	Working Hours per Day					
	Total	Less than 8 Hours	8 to 10 Hours	11 to 12 Hours	13 Hours or more	Not Stated ²⁾
207 Bara District						
Total	990	130	250	346	264	0
Sub-Metropolitan City	445	82	92	157	114	0
Municipality	330	23	89	123	95	0
Rural Municipality	215	25	69	66	55	0
208 Parsa District						
Total	1,448	228	533	430	257	0
Metropolitan City	910	132	374	257	147	0
Municipality	220	29	71	69	51	0
Rural Municipality	318	67	88	104	59	0

1) NSIC stands for Nepal Standard Industrial Classification.

2) Includes "Not reported ", "Unknown" and so on.

Table 2-1 Number of Establishments by Section of Industrial Classification and Working Hours per Day and Local Level

District and Local Level	Section of NSIC ¹⁾					
	L+M+N+R+S					
	Real Estate, Professional & Scientific Activities, Administrative Services, Arts & Entertainment, Other Services					
	Working Hours per Day					
	Total	Less than 8 Hours	8 to 10 Hours	11 to 12 Hours	13 Hours or more	Not Stated ²⁾
Saptari District	2,029	734	440	572	187	96
20101 SAPTAKOSHI MUNICIPALITY	57	14	11	23	9	0
20102 KANCHANRUP MUNICIPALITY	113	21	17	74	1	0
20103 AGMISAIR KRISHNA SABARAN RURAL MUNICIPALITY	73	23	14	22	3	11
20104 RUPANI RURAL MUNICIPALITY	87	45	6	20	6	10
20105 SHAMBHUNATH MUNICIPALITY	76	16	22	33	5	0
20106 KHADAK MUNICIPALITY	79	14	27	25	13	0
20107 SURUNGA MUNICIPALITY	224	134	25	22	4	39
20108 BALAN-BIHUL RURAL MUNICIPALITY	62	8	22	20	9	3
20109 BODE BARSAIN MUNICIPALITY	84	29	21	25	9	0
20110 DAKNESHWORI MUNICIPALITY	107	27	20	45	4	11
20111 RAJGADHA RURAL MUNICIPALITY	102	29	23	14	36	0
20112 BISHNUPUR RURAL MUNICIPALITY	62	17	28	3	8	6
20113 RAJBIRAJ MUNICIPALITY	375	154	75	108	38	0
20114 MAHADEWA RURAL MUNICIPALITY	137	50	38	42	7	0
20115 TIRAHUT RURAL MUNICIPALITY	84	37	4	13	21	9
20116 HANUMANNAGAR KANKALINI MUNICIPALITY	190	81	62	35	10	2
20117 TILATHI KOILADI RURAL MUNICIPALITY	51	22	15	13	1	0
20118 CHHINNAMASTA RURAL MUNICIPALITY	66	13	10	35	3	5
Siraha District	880	113	277	368	122	0
20201 LAHAN MUNICIPALITY	160	18	64	60	18	0
20202 DHANGADHIMAI MUNICIPALITY	64	6	20	29	9	0
20203 GOLBAZAR MUNICIPALITY	75	6	20	33	16	0
20204 MIRCHAIYA MUNICIPALITY	92	14	28	44	6	0
20205 KARJANHA MUNICIPALITY	24	1	6	15	2	0
20206 KALYANPUR MUNICIPALITY	45	2	9	19	15	0
20207 NARAHA RURAL MUNICIPALITY	30	10	6	10	4	0
20208 BISHNUPUR RURAL MUNICIPALITY	43	9	14	16	4	0
20209 ARNAMA RURAL MUNICIPALITY	11	1	3	5	2	0
20210 SUKHIPUR MUNICIPALITY	58	3	13	39	3	0
20211 LAXMIPUR PATARI RURAL MUNICIPALITY	33	5	7	13	8	0
20212 SAKHUWA NANKARKATTI RURAL MUNICIPALITY	6	3	2	1	0	0
20213 BHAGAWANPUR RURAL MUNICIPALITY	25	6	15	4	0	0
20214 NAWARAJPUR RURAL MUNICIPALITY	5	0	2	3	0	0
20215 BARIYARPATTI RURAL MUNICIPALITY	50	7	14	15	14	0
20216 AURAH RURAL MUNICIPALITY	19	0	5	9	5	0
20217 SIRAHA MUNICIPALITY	140	22	49	53	16	0
Dhanusa District	1,767	253	407	693	302	112
20301 GANESHPUR CHARNATH MUNICIPALITY	38	4	11	18	5	0
20302 DHANUSHADHAM MUNICIPALITY	64	6	14	35	9	0
20303 MITHILA MUNICIPALITY	69	12	19	28	10	0
20304 BATESHWOR RURAL MUNICIPALITY	26	4	9	7	6	0
20305 CHHIRESHWORNATH MUNICIPALITY	98	11	30	41	16	0
20306 LAXMINIYA RURAL MUNICIPALITY	37	4	8	20	5	0
20307 MITHILA BIHARI MUNICIPALITY	49	4	14	17	14	0
20308 HANSAPUR MUNICIPALITY	44	7	6	14	17	0
20309 SABAILA MUNICIPALITY	65	3	9	38	15	0
20310 SHAHIDNAGAR MUNICIPALITY	59	12	11	31	5	0
20311 KAMALA MUNICIPALITY	19	5	2	7	5	0
20312 JANAK NANDINI RURAL MUNICIPALITY	29	1	7	12	9	0
20313 BIDEHA MUNICIPALITY	53	8	26	17	2	0
20314 AURAH RURAL MUNICIPALITY	34	2	11	16	5	0
20315 JANAKPURDHAM SUB-METROPOLITAN CITY	966	156	199	360	139	112
20316 DHANAUJI RURAL MUNICIPALITY	56	7	12	13	24	0
20317 NAGARAIN MUNICIPALITY	49	6	18	12	13	0
20318 MUKHIYAPATTI MUSAHARMIYA RURAL MUNICIPALITY	12	1	1	7	3	0

1) NSIC stands for Nepal Standard Industrial Classification.

2) Includes "Not reported", "Unknown" and so on.

Table 2-1 Number of Establishments by Section of Industrial Classification and Working Hours per Day and Local Level

District and Local Level	Section of NSIC ¹⁾					
	L+M+N+R+S					
	Real Estate, Professional & Scientific Activities, Administrative Services, Arts & Entertainment, Other Services					
	Working Hours per Day					
	Total	Less than 8 Hours	8 to 10 Hours	11 to 12 Hours	13 Hours or more	Not Stated ²⁾
Mahottari District	979	124	246	432	177	0
20401 BARDIBAS MUNICIPALITY	81	9	14	47	11	0
20402 GAUSHALA MUNICIPALITY	96	11	35	37	13	0
20403 SONAMA RURAL MUNICIPALITY	23	2	5	5	11	0
20404 AURAH MUNICIPALITY	27	5	3	13	6	0
20405 BHANGAHA MUNICIPALITY	40	5	10	22	3	0
20406 LOHARPATTI MUNICIPALITY	57	12	10	26	9	0
20407 BALAWA MUNICIPALITY	64	4	17	36	7	0
20408 RAM GOPALPUR MUNICIPALITY	55	2	18	23	12	0
20409 SAMSI RURAL MUNICIPALITY	74	3	22	38	11	0
20410 MANARA SHISAWA MUNICIPALITY	91	15	21	41	14	0
20411 EKADARA RURAL MUNICIPALITY	72	8	8	27	29	0
20412 MAHOTTARI RURAL MUNICIPALITY	22	4	11	6	1	0
20413 PIPARA RURAL MUNICIPALITY	86	8	23	36	19	0
20414 MATIHANI MUNICIPALITY	54	6	24	18	6	0
20415 JALESHWOR MUNICIPALITY	137	30	25	57	25	0
Sarlahi District	1,126	164	299	522	141	0
20501 LALBANDI MUNICIPALITY	126	20	33	60	13	0
20502 HARIWAN MUNICIPALITY	102	11	33	47	11	0
20503 BAGMATI MUNICIPALITY	96	41	20	22	13	0
20504 BARAHATHAWA MUNICIPALITY	148	17	37	68	26	0
20505 HARIPUR MUNICIPALITY	35	8	9	16	2	0
20506 ISHWORPUR MUNICIPALITY	118	16	40	47	15	0
20507 HARIPURWA MUNICIPALITY	35	5	11	9	10	0
20508 PARSARURAL MUNICIPALITY	15	2	8	3	2	0
20509 BRAHMAPURI RURAL MUNICIPALITY	19	0	2	17	0	0
20510 CHANDRANAGAR RURAL MUNICIPALITY	30	4	10	11	5	0
20511 KABILASHI MUNICIPALITY	43	4	8	17	14	0
20512 CHAKRAGHATTA RURAL MUNICIPALITY	41	1	6	24	10	0
20513 BASBARIYA RURAL MUNICIPALITY	15	2	1	10	2	0
20514 DHANAKAUL RURAL MUNICIPALITY	19	1	2	15	1	0
20515 RAMNAGAR RURAL MUNICIPALITY	29	0	6	21	2	0
20516 BALARA MUNICIPALITY	28	2	7	14	5	0
20517 GODAITA MUNICIPALITY	64	7	12	39	6	0
20518 BISHNU RURAL MUNICIPALITY	21	3	6	12	0	0
20519 KAUDENA RURAL MUNICIPALITY	4	0	2	2	0	0
20520 MALANGAWA MUNICIPALITY	138	20	46	68	4	0
Rautahat District	1,197	184	331	426	255	1
20601 CHANDRAPUR MUNICIPALITY	198	41	51	74	32	0
20602 GUJARA MUNICIPALITY	57	8	9	32	8	0
20603 PHATUWA BIJAYAPUR MUNICIPALITY	91	15	6	25	44	1
20604 KATAHARIYA MUNICIPALITY	50	4	23	18	5	0
20605 BRINDABAN MUNICIPALITY	53	5	7	24	17	0
20606 GADHIMAI MUNICIPALITY	36	3	8	18	7	0
20607 MADHAV NARAYAN MUNICIPALITY	30	6	15	8	1	0
20608 GARUDA MUNICIPALITY	149	16	44	64	25	0
20609 DEWAHI GONAH MUNICIPALITY	20	1	2	13	4	0
20610 MAULAPUR MUNICIPALITY	36	3	12	14	7	0
20611 BOUDHIMAI MUNICIPALITY	64	6	27	25	6	0
20612 PAROHA MUNICIPALITY	51	7	8	26	10	0
20613 RAJPUR MUNICIPALITY	60	4	15	12	29	0
20614 YAMUNAMAI RURAL MUNICIPALITY	39	1	13	18	7	0
20615 DURGA BHAGAWATI RURAL MUNICIPALITY	27	1	2	13	11	0
20616 RAJDEVI MUNICIPALITY	23	3	4	7	9	0
20617 GAUR MUNICIPALITY	168	56	65	26	21	0
20618 ISHANATH MUNICIPALITY	45	4	20	9	12	0

1) NSIC stands for Nepal Standard Industrial Classification.

2) Includes "Not reported", "Unknown" and so on.

Table 2-1 Number of Establishments by Section of Industrial Classification and Working Hours per Day and Local Level

District and Local Level	Section of NSIC ¹⁾					
	L+M+N+R+S					
	Real Estate, Professional & Scientific Activities, Administrative Services, Arts & Entertainment, Other Services					
	Working Hours per Day					
	Total	Less than 8 Hours	8 to 10 Hours	11 to 12 Hours	13 Hours or more	Not Stated ²⁾
Bara District	990	130	250	346	264	0
20701 NIJAGADH MUNICIPALITY	48	6	12	17	13	0
20702 KOLHABI MUNICIPALITY	53	4	16	16	17	0
20703 JITPUR SIMARA SUB-METROPOLITIAN CITY	216	29	44	74	69	0
20704 PARAWANIPUR RURAL MUNICIPALITY	33	2	7	14	10	0
20705 PRASAUNI RURAL MUNICIPALITY	33	5	14	9	5	0
20706 BISHRAMPUR RURAL MUNICIPALITY	26	1	19	6	0	0
20707 PHETA RURAL MUNICIPALITY	36	5	12	9	10	0
20708 KALAIYA SUB-METROPOLITIAN CITY	229	53	48	83	45	0
20709 KARAIYAMAI RURAL MUNICIPALITY	10	2	4	2	2	0
20710 BARAGADHI RURAL MUNICIPALITY	26	6	4	9	7	0
20711 AADARSHA KOTWAL RURAL MUNICIPALITY	28	2	7	14	5	0
20712 SIMROUNGADH MUNICIPALITY	92	3	32	34	23	0
20713 PACHARAUTA MUNICIPALITY	35	5	13	5	12	0
20714 MAHAGADHIMAI MUNICIPALITY	102	5	16	51	30	0
20715 DEVTAL RURAL MUNICIPALITY	3	1	0	0	2	0
20716 SUBARNA RURAL MUNICIPALITY	20	1	2	3	14	0
Parsa District	1,448	228	533	430	257	0
20801 THORI RURAL MUNICIPALITY	42	23	7	12	0	0
20802 JIRABHAWANI RURAL MUNICIPALITY	31	4	14	8	5	0
20803 JAGARNATHPUR RURAL MUNICIPALITY	13	0	9	2	2	0
20804 PATERWA SUGAULI RURAL MUNICIPALITY	21	2	6	10	3	0
20805 SAKHUWA PRASAUNI RURAL MUNICIPALITY	63	11	11	19	22	0
20806 PARSAGADHI MUNICIPALITY	52	12	15	15	10	0
20807 BIRGUNJ METROPOLITIAN CITY	910	132	374	257	147	0
20808 BAHUDARMAI MUNICIPALITY	64	5	13	30	16	0
20809 POKHARIYA MUNICIPALITY	104	12	43	24	25	0
20810 KALIKAMAI RURAL MUNICIPALITY	19	4	5	10	0	0
20811 DHOBINI RURAL MUNICIPALITY	16	4	4	2	6	0
20812 CHHIPAHARMAI RURAL MUNICIPALITY	42	13	11	6	12	0
20813 PAKAHA MAINPUR RURAL MUNICIPALITY	38	6	12	14	6	0
20814 BINDABASINI RURAL MUNICIPALITY	33	0	9	21	3	0

1) NSIC stands for Nepal Standard Industrial Classification.

2) Includes "Not reported", "Unknown" and so on.

Table 2-2 Number of Persons Engaged by Section of Industrial Classification and Working Hours per Day and Local Level

District and Local Level	Section of NSIC ¹⁾					
	Total ²⁾					
	Working Hours per Day					
	Total	Less than 8 Hours	8 to 10 Hours	11 to 12 Hours	13 Hours or more	Not Stated ³⁾
Province 2						
Total	354,994	91,722	69,742	100,807	91,841	882
Metropolitan City	32,910	6,435	11,437	5,429	9,609	0
Sub-Metropolitan City	51,620	9,221	13,089	12,950	16,126	234
Municipality	204,187	54,626	35,380	66,064	47,668	449
Rural Municipality	66,277	21,440	9,836	16,364	18,438	199
201 Saptari District						
Total	42,252	13,154	6,871	14,978	6,890	359
Municipality	29,477	8,185	5,119	11,139	4,856	178
Rural Municipality	12,775	4,969	1,752	3,839	2,034	181
202 Siraha District						
Total	40,513	9,907	5,974	14,373	10,208	51
Municipality	30,091	6,575	4,792	11,503	7,170	51
Rural Municipality	10,422	3,332	1,182	2,870	3,038	0
203 Dhanusa District						
Total	56,475	11,180	14,601	16,665	13,799	230
Sub-Metropolitan City	25,345	4,322	6,464	8,520	5,809	230
Municipality	24,633	4,985	7,379	6,589	5,680	0
Rural Municipality	6,497	1,873	758	1,556	2,310	0
204 Mahottari District						
Total	36,998	11,879	6,197	10,764	8,158	0
Municipality	29,598	9,155	4,969	8,991	6,483	0
Rural Municipality	7,400	2,724	1,228	1,773	1,675	0
205 Sarlahi District						
Total	38,657	12,109	6,565	12,988	6,995	0
Municipality	32,668	9,966	6,065	10,705	5,932	0
Rural Municipality	5,989	2,143	500	2,283	1,063	0
206 Rautahat District						
Total	41,265	10,897	5,283	12,835	12,015	235
Municipality	39,891	10,469	5,150	12,548	11,504	220
Rural Municipality	1,374	428	133	287	511	15

1) NSIC stands for Nepal Standard Industrial Classification.

2) Establishments which belong to Section O, T, or U of NSIC are not surveyed.

3) Includes "Not reported", "Unknown" and so on.

Table 2-2 Number of Persons Engaged by Section of Industrial Classification and Working Hours per Day and Local Level

District and Local Level	Section of NSIC ¹⁾					
	Total ²⁾					
	Working Hours per Day					
	Total	Less than 8 Hours	8 to 10 Hours	11 to 12 Hours	13 Hours or more	Not Stated ³⁾
207 Bara District						
Total	48,724	10,461	11,134	9,709	17,416	4
Sub-Metropolitan City	26,275	4,899	6,625	4,430	10,317	4
Municipality	11,005	2,774	1,307	3,463	3,461	0
Rural Municipality	11,444	2,788	3,202	1,816	3,638	0
208 Parsa District						
Total	50,110	12,135	13,117	8,495	16,360	3
Metropolitan City	32,910	6,435	11,437	5,429	9,609	0
Municipality	6,824	2,517	599	1,126	2,582	0
Rural Municipality	10,376	3,183	1,081	1,940	4,169	3

1) NSIC stands for Nepal Standard Industrial Classification.

2) Establishments which belong to Section O, T, or U of NSIC are not surveyed.

3) Includes "Not reported", "Unknown" and so on.

Table 2-2 Number of Persons Engaged by Section of Industrial Classification and Working Hours per Day and Local Level

District and Local Level	Section of NSIC ¹⁾					
	Total ²⁾					
	Working Hours per Day					
	Total	Less than 8 Hours	8 to 10 Hours	11 to 12 Hours	13 Hours or more	Not Stated ³⁾
Saptari District	42,252	13,154	6,871	14,978	6,890	359
20101 SAPTAKOSHI MUNICIPALITY	1,973	720	234	617	402	0
20102 KANCHANRUP MUNICIPALITY	3,097	948	471	1,472	205	1
20103 AGMISAIR KRISHNA SABARAN RURAL MUNICIPALITY	1,612	610	148	633	169	52
20104 RUPANI RURAL MUNICIPALITY	2,081	432	79	1,327	233	10
20105 SHAMBHUNATH MUNICIPALITY	2,186	737	352	620	477	0
20106 KHADAK MUNICIPALITY	4,052	870	458	1,485	1,239	0
20107 SURUNGA MUNICIPALITY	3,399	1,053	474	1,437	396	39
20108 BALAN-BIHUL RURAL MUNICIPALITY	1,019	458	196	139	212	14
20109 BODE BARSAIN MUNICIPALITY	2,305	836	359	666	444	0
20110 DAKNESHWORI MUNICIPALITY	2,480	599	165	1,301	357	58
20111 RAJGADHA RURAL MUNICIPALITY	1,624	768	196	168	492	0
20112 BISHNUPUR RURAL MUNICIPALITY	952	461	427	28	26	10
20113 RAJBIRAJ MUNICIPALITY	7,227	1,624	1,595	2,997	1,006	5
20114 MAHADEWA RURAL MUNICIPALITY	1,219	482	178	389	170	0
20115 TIRAHUT RURAL MUNICIPALITY	1,375	615	94	358	299	9
20116 HANUMANNAGAR KANKALINI MUNICIPALITY	2,758	798	1,011	544	330	75
20117 TILATHI KOILADI RURAL MUNICIPALITY	1,412	602	139	323	311	37
20118 CHHINNAMASTA RURAL MUNICIPALITY	1,481	541	295	474	122	49
Siraha District	40,513	9,907	5,974	14,373	10,208	51
20201 LAHAN MUNICIPALITY	6,196	1,229	1,096	2,320	1,551	0
20202 DHANGADHIMAI MUNICIPALITY	2,360	454	265	823	818	0
20203 GOLBAZAR MUNICIPALITY	5,732	877	1,206	2,489	1,158	2
20204 MIRCHAIYA MUNICIPALITY	4,972	1,465	836	1,683	988	0
20205 KARJANHA MUNICIPALITY	1,227	181	169	530	347	0
20206 KALYANPUR MUNICIPALITY	1,766	469	95	481	721	0
20207 NARAHA RURAL MUNICIPALITY	1,334	324	185	403	422	0
20208 BISHNUPUR RURAL MUNICIPALITY	1,196	436	135	412	213	0
20209 ARNAMA RURAL MUNICIPALITY	888	179	397	209	103	0
20210 SUKHIPUR MUNICIPALITY	2,815	488	157	1,719	451	0
20211 LAXMIPUR PATARI RURAL MUNICIPALITY	2,570	1,185	36	944	405	0
20212 SAKHUWA NANKARKATTI RURAL MUNICIPALITY	458	227	42	60	129	0
20213 BHAGAWANPUR RURAL MUNICIPALITY	629	221	134	116	158	0
20214 NAWARAJPUR RURAL MUNICIPALITY	393	200	17	114	62	0
20215 BARIYARPATTI RURAL MUNICIPALITY	1,565	351	178	466	570	0
20216 AURAH RURAL MUNICIPALITY	1,389	209	58	146	976	0
20217 SIRAHA MUNICIPALITY	5,023	1,412	968	1,458	1,136	49
Dhanusa District	56,475	11,180	14,601	16,665	13,799	230
20301 GANESHPAN CHARNATH MUNICIPALITY	1,525	435	184	716	190	0
20302 DHANUSHADHAM MUNICIPALITY	2,349	657	342	872	478	0
20303 MITHILA MUNICIPALITY	7,283	762	4,285	906	1,330	0
20304 BATESHWOR RURAL MUNICIPALITY	833	221	148	159	305	0
20305 CHHIRESHWORNATH MUNICIPALITY	4,524	588	1,486	1,514	936	0
20306 LAXMINIYA RURAL MUNICIPALITY	1,834	353	239	456	786	0
20307 MITHILA BIHARI MUNICIPALITY	1,560	414	200	358	588	0
20308 HANSAPUR MUNICIPALITY	1,125	348	71	260	446	0
20309 SABAILA MUNICIPALITY	1,197	250	124	612	211	0
20310 SHAHIDNAGAR MUNICIPALITY	1,639	450	233	572	384	0
20311 KAMALA MUNICIPALITY	1,152	295	75	256	526	0
20312 JANAK NANDINI RURAL MUNICIPALITY	879	290	75	214	300	0
20313 BIDEHA MUNICIPALITY	991	350	158	310	173	0
20314 AURAH RURAL MUNICIPALITY	1,053	300	115	377	261	0
20315 JANAKPURDHAM SUB-METROPOLITAN CITY	25,345	4,322	6,464	8,520	5,809	230
20316 DHANAUJI RURAL MUNICIPALITY	1,438	556	161	266	455	0
20317 NAGARAIN MUNICIPALITY	1,288	436	221	213	418	0
20318 MUKHIYAPATTI MUSAHARMIYA RURAL MUNICIPALITY	460	153	20	84	203	0

1) NSIC stands for Nepal Standard Industrial Classification.

2) Establishments which belong to Section O, T, or U of NSIC are not surveyed.

3) Includes "Not reported", "Unknown" and so on.

Table 2-2 Number of Persons Engaged by Section of Industrial Classification and Working Hours per Day and Local Level

District and Local Level	Section of NSIC ¹⁾					
	Total ²⁾					
	Working Hours per Day					
	Total	Less than 8 Hours	8 to 10 Hours	11 to 12 Hours	13 Hours or more	Not Stated ³⁾
Mahottari District	36,998	11,879	6,197	10,764	8,158	0
20401 BARDIBAS MUNICIPALITY	6,750	2,111	1,028	1,990	1,621	0
20402 GAUSHALA MUNICIPALITY	3,790	887	880	1,358	665	0
20403 SONAMA RURAL MUNICIPALITY	1,617	705	481	183	248	0
20404 AURAH MUNICIPALITY	1,335	731	90	299	215	0
20405 BHANGAHA MUNICIPALITY	1,809	630	422	594	163	0
20406 LOHARPATTI MUNICIPALITY	2,043	768	193	560	522	0
20407 BALAWA MUNICIPALITY	2,189	807	375	620	387	0
20408 RAM GOPALPUR MUNICIPALITY	3,056	657	545	1,104	750	0
20409 SAMSI RURAL MUNICIPALITY	1,284	342	177	413	352	0
20410 MANARA SHISAWA MUNICIPALITY	2,267	681	336	458	792	0
20411 EKADARA RURAL MUNICIPALITY	2,656	1,085	248	477	846	0
20412 MAHOTTARI RURAL MUNICIPALITY	461	168	167	110	16	0
20413 PIPARA RURAL MUNICIPALITY	1,382	424	155	590	213	0
20414 MATIHANI MUNICIPALITY	2,098	689	483	534	392	0
20415 JALESHWOR MUNICIPALITY	4,261	1,194	617	1,474	976	0
Sarlahi District	38,657	12,109	6,565	12,988	6,995	0
20501 LALBANDI MUNICIPALITY	6,392	2,287	978	1,947	1,180	0
20502 HARIWAN MUNICIPALITY	5,527	957	1,752	1,971	847	0
20503 BAGMATI MUNICIPALITY	2,664	1,097	398	510	659	0
20504 BARAHATHAWA MUNICIPALITY	3,595	1,001	675	1,153	766	0
20505 HARIPUR MUNICIPALITY	1,868	508	313	909	138	0
20506 ISHWORPUR MUNICIPALITY	4,228	1,581	727	986	934	0
20507 HARIPURWA MUNICIPALITY	1,214	371	113	499	231	0
20508 PARSARURAL MUNICIPALITY	508	149	82	117	160	0
20509 BRAHMAPURI RURAL MUNICIPALITY	666	319	26	271	50	0
20510 CHANDRANAGAR RURAL MUNICIPALITY	947	354	121	232	240	0
20511 KABILASHI MUNICIPALITY	1,288	292	270	360	366	0
20512 CHAKRAGHATTA RURAL MUNICIPALITY	904	157	80	398	269	0
20513 BASBARIYA RURAL MUNICIPALITY	639	232	16	332	59	0
20514 DHANAKAUL RURAL MUNICIPALITY	528	144	34	312	38	0
20515 RAMNAGAR RURAL MUNICIPALITY	941	515	69	261	96	0
20516 BALARA MUNICIPALITY	1,291	483	184	340	284	0
20517 GODAITA MUNICIPALITY	1,756	697	112	713	234	0
20518 BISHNU RURAL MUNICIPALITY	518	179	50	183	106	0
20519 KAUDENA RURAL MUNICIPALITY	338	94	22	177	45	0
20520 MALANGAWA MUNICIPALITY	2,845	692	543	1,317	293	0
Rautahat District	41,265	10,897	5,283	12,835	12,015	235
20601 CHANDRAPUR MUNICIPALITY	9,285	2,320	1,160	2,931	2,868	6
20602 GUJARA MUNICIPALITY	3,799	1,661	137	957	1,044	0
20603 PHATUWA BIJAYAPUR MUNICIPALITY	1,603	567	65	369	577	25
20604 KATAHARIYA MUNICIPALITY	3,001	501	806	893	786	15
20605 BRINDABAN MUNICIPALITY	2,947	304	187	1,526	930	0
20606 GADHIMAI MUNICIPALITY	1,227	246	84	520	377	0
20607 MADHAV NARAYAN MUNICIPALITY	1,878	394	278	337	869	0
20608 GARUDA MUNICIPALITY	5,377	1,520	690	1,961	1,032	174
20609 DEWAHI GONAH MUNICIPALITY	559	174	58	96	231	0
20610 MAULAPUR MUNICIPALITY	783	148	144	263	228	0
20611 BOUDHIMAI MUNICIPALITY	1,455	334	185	633	303	0
20612 PAROHA MUNICIPALITY	801	224	65	272	240	0
20613 RAJPUR MUNICIPALITY	1,386	185	165	290	746	0
20614 YAMUNAMAI RURAL MUNICIPALITY	638	101	81	157	284	15
20615 DURGA BHAGAWATI RURAL MUNICIPALITY	736	327	52	130	227	0
20616 RAJDEVI MUNICIPALITY	703	258	74	46	325	0
20617 GAUR MUNICIPALITY	3,915	1,329	866	1,103	617	0
20618 ISHANATH MUNICIPALITY	1,172	304	186	351	331	0

1) NSIC stands for Nepal Standard Industrial Classification.

2) Establishments which belong to Section O, T, or U of NSIC are not surveyed.

3) Includes "Not reported", "Unknown" and so on.

Table 2-2 Number of Persons Engaged by Section of Industrial Classification and Working Hours per Day and Local Level

District and Local Level	Section of NSIC ¹⁾					
	Total ²⁾					
	Working Hours per Day					
	Total	Less than 8 Hours	8 to 10 Hours	11 to 12 Hours	13 Hours or more	Not Stated ³⁾
Bara District	48,724	10,461	11,134	9,709	17,416	4
20701 NIJAGADH MUNICIPALITY	2,061	428	341	634	658	0
20702 KOLHABI MUNICIPALITY	2,897	669	332	1,246	650	0
20703 JITPUR SIMARA SUB-METROPOLITIAN CITY	18,549	2,920	5,404	2,683	7,542	0
20704 PARAWANIPUR RURAL MUNICIPALITY	3,257	669	839	254	1,495	0
20705 PRASAUNI RURAL MUNICIPALITY	1,304	366	571	244	123	0
20706 BISHRAMPUR RURAL MUNICIPALITY	1,313	263	539	99	412	0
20707 PHETA RURAL MUNICIPALITY	1,776	265	880	352	279	0
20708 KALAIYA SUB-METROPOLITIAN CITY	7,726	1,979	1,221	1,747	2,775	4
20709 KARAIYAMAI RURAL MUNICIPALITY	628	283	20	77	248	0
20710 BARAGADHI RURAL MUNICIPALITY	1,421	298	245	553	325	0
20711 AADARSHA KOTWAL RURAL MUNICIPALITY	719	302	68	154	195	0
20712 SIMROUNGADH MUNICIPALITY	1,898	443	236	678	541	0
20713 PACHARAUTA MUNICIPALITY	1,062	411	136	237	278	0
20714 MAHAGADHIMAI MUNICIPALITY	3,087	823	262	668	1,334	0
20715 DEVTAL RURAL MUNICIPALITY	365	89	17	52	207	0
20716 SUBARNA RURAL MUNICIPALITY	661	253	23	31	354	0
Parsa District	50,110	12,135	13,117	8,495	16,360	3
20801 THORI RURAL MUNICIPALITY	1,385	460	176	463	286	0
20802 JIRABHAWANI RURAL MUNICIPALITY	949	297	151	163	338	0
20803 JAGARNATHPUR RURAL MUNICIPALITY	1,325	219	99	160	847	0
20804 PATERWA SUGAULI RURAL MUNICIPALITY	797	224	89	173	308	3
20805 SAKHUWA PRASAUNI RURAL MUNICIPALITY	2,029	688	124	222	995	0
20806 PARSAGADHI MUNICIPALITY	2,728	1,029	96	514	1,089	0
20807 BIRGUNJ METROPOLITIAN CITY	32,910	6,435	11,437	5,429	9,609	0
20808 BAHUDARMAI MUNICIPALITY	2,010	896	160	301	653	0
20809 POKHARIYA MUNICIPALITY	2,086	592	343	311	840	0
20810 KALIKAMAI RURAL MUNICIPALITY	456	201	27	126	102	0
20811 DHOBINI RURAL MUNICIPALITY	717	220	54	62	381	0
20812 CHHIPAHARMAI RURAL MUNICIPALITY	884	246	167	163	308	0
20813 PAKAHA MAINPUR RURAL MUNICIPALITY	780	259	118	171	232	0
20814 BINDABASINI RURAL MUNICIPALITY	1,054	369	76	237	372	0

1) NSIC stands for Nepal Standard Industrial Classification.

2) Establishments which belong to Section O, T, or U of NSIC are not surveyed.

3) Includes "Not reported", "Unknown" and so on.

Table 2-2 Number of Persons Engaged by Section of Industrial Classification and Working Hours per Day and Local Level

District and Local Level	Section of NSIC ¹⁾					
	A					
	Agriculture, forestry and fishing ²⁾					
	Working Hours per Day					
	Total	Less than 8 Hours	8 to 10 Hours	11 to 12 Hours	13 Hours or more	Not Stated ³⁾
Province 2						
Total	4,508	886	644	1,326	1,646	6
Metropolitan City	31	0	3	3	25	0
Sub-Metropolitan City	213	66	33	39	75	0
Municipality	2,958	674	546	901	832	5
Rural Municipality	1,306	146	62	383	714	1
201 Saptari District						
Total	817	157	40	216	403	1
Municipality	389	68	18	178	125	0
Rural Municipality	428	89	22	38	278	1
202 Siraha District						
Total	328	10	9	151	158	0
Municipality	253	10	7	110	126	0
Rural Municipality	75	0	2	41	32	0
203 Dhanusa District						
Total	232	10	61	65	96	0
Sub-Metropolitan City	45	0	5	24	16	0
Municipality	143	7	56	37	43	0
Rural Municipality	44	3	0	4	37	0
204 Mahottari District						
Total	597	48	37	346	166	0
Municipality	371	40	33	169	129	0
Rural Municipality	226	8	4	177	37	0
205 Sarlahi District						
Total	886	302	269	162	153	0
Municipality	762	279	251	111	121	0
Rural Municipality	124	23	18	51	32	0
206 Rautahat District						
Total	743	240	174	191	133	5
Municipality	741	240	174	191	131	5
Rural Municipality	2	0	0	0	2	0

1) NSIC stands for Nepal Standard Industrial Classification.

2) Registered establishments only.

3) Includes "Not reported", "Unknown" and so on.

Table 2-2 Number of Persons Engaged by Section of Industrial Classification and Working Hours per Day and Local Level

District and Local Level	Section of NSIC ¹⁾					
	A					
	Agriculture, forestry and fishing ²⁾					
	Working Hours per Day					
	Total	Less than 8 Hours	8 to 10 Hours	11 to 12 Hours	13 Hours or more	Not Stated ³⁾
207 Bara District						
Total	550	102	44	127	277	0
Sub-Metropolitan City	168	66	28	15	59	0
Municipality	226	25	7	96	98	0
Rural Municipality	156	11	9	16	120	0
208 Parsa District						
Total	355	17	10	68	260	0
Metropolitan City	31	0	3	3	25	0
Municipality	73	5	0	9	59	0
Rural Municipality	251	12	7	56	176	0

1) NSIC stands for Nepal Standard Industrial Classification.

2) Registered establishments only.

3) Includes "Not reported ", "Unknown" and so on.

Table 2-2 Number of Persons Engaged by Section of Industrial Classification and Working Hours per Day and Local Level

District and Local Level	Section of NSIC ¹⁾					
	A					
	Agriculture, forestry and fishing ²⁾					
	Working Hours per Day					
	Total	Less than 8 Hours	8 to 10 Hours	11 to 12 Hours	13 Hours or more	Not Stated ³⁾
Saptari District	817	157	40	216	403	1
20101 SAPTAKOSHI MUNICIPALITY	33	4	0	29	0	0
20102 KANCHANRUP MUNICIPALITY	37	1	2	34	0	0
20103 AGMISAIR KRISHNA SABARAN RURAL MUNICIPALITY	37	3	0	0	33	1
20104 RUPANI RURAL MUNICIPALITY	7	0	0	1	6	0
20105 SHAMBHUNATH MUNICIPALITY	74	12	8	34	20	0
20106 KHADAK MUNICIPALITY	78	0	0	2	76	0
20107 SURUNGA MUNICIPALITY	19	6	4	9	0	0
20108 BALAN-BIHUL RURAL MUNICIPALITY	11	0	0	9	2	0
20109 BODE BARSAIN MUNICIPALITY	47	3	4	31	9	0
20110 DAKNESHWORI MUNICIPALITY	31	0	0	26	5	0
20111 RAJGADHA RURAL MUNICIPALITY	19	9	3	2	5	0
20112 BISHNUPUR RURAL MUNICIPALITY	17	2	15	0	0	0
20113 RAJBIRAJ MUNICIPALITY	28	3	0	13	12	0
20114 MAHADEWA RURAL MUNICIPALITY	13	1	0	10	2	0
20115 TIRAHUT RURAL MUNICIPALITY	243	0	1	14	228	0
20116 HANUMANNAGAR KANKALINI MUNICIPALITY	42	39	0	0	3	0
20117 TILATHI KOILADI RURAL MUNICIPALITY	2	0	0	2	0	0
20118 CHHINNAMASTA RURAL MUNICIPALITY	79	74	3	0	2	0
Siraha District	328	10	9	151	158	0
20201 LAHAN MUNICIPALITY	45	0	0	28	17	0
20202 DHANGADHIMAI MUNICIPALITY	94	5	0	39	50	0
20203 GOLBAZAR MUNICIPALITY	33	5	3	13	12	0
20204 MIRCHAIYA MUNICIPALITY	16	0	0	0	16	0
20205 KARJANHA MUNICIPALITY	18	0	4	6	8	0
20206 KALYANPUR MUNICIPALITY	1	0	0	0	1	0
20207 NARAHA RURAL MUNICIPALITY	3	0	0	3	0	0
20208 BISHNUPUR RURAL MUNICIPALITY	5	0	2	0	3	0
20209 ARNAMA RURAL MUNICIPALITY	0	0	0	0	0	0
20210 SUKHIPUR MUNICIPALITY	25	0	0	18	7	0
20211 LAXMIPUR PATARI RURAL MUNICIPALITY	23	0	0	15	8	0
20212 SAKHUWA NANKARKATTI RURAL MUNICIPALITY	0	0	0	0	0	0
20213 BHAGAWANPUR RURAL MUNICIPALITY	4	0	0	0	4	0
20214 NAWARAJPUR RURAL MUNICIPALITY	0	0	0	0	0	0
20215 BARIYARPATTI RURAL MUNICIPALITY	15	0	0	13	2	0
20216 AURAH RURAL MUNICIPALITY	25	0	0	10	15	0
20217 SIRAHA MUNICIPALITY	21	0	0	6	15	0
Dhanusa District	232	10	61	65	96	0
20301 GANESHPUR CHARNATH MUNICIPALITY	9	0	0	9	0	0
20302 DHANUSHADHAM MUNICIPALITY	17	0	8	4	5	0
20303 MITHILA MUNICIPALITY	43	5	2	10	26	0
20304 BATESHWOR RURAL MUNICIPALITY	0	0	0	0	0	0
20305 CHHIRESHWORNATH MUNICIPALITY	44	0	35	9	0	0
20306 LAXMINIYA RURAL MUNICIPALITY	40	0	0	3	37	0
20307 MITHILA BIHARI MUNICIPALITY	8	0	0	0	8	0
20308 HANSAPUR MUNICIPALITY	2	0	0	0	2	0
20309 SABAILA MUNICIPALITY	0	0	0	0	0	0
20310 SHAHIDNAGAR MUNICIPALITY	10	0	8	2	0	0
20311 KAMALA MUNICIPALITY	0	0	0	0	0	0
20312 JANAK NANDINI RURAL MUNICIPALITY	0	0	0	0	0	0
20313 BIDEHA MUNICIPALITY	6	0	3	3	0	0
20314 AURAH RURAL MUNICIPALITY	0	0	0	0	0	0
20315 JANAKPURDHAM SUB-METROPOLITAN CITY	45	0	5	24	16	0
20316 DHANAUJI RURAL MUNICIPALITY	3	3	0	0	0	0
20317 NAGARAIN MUNICIPALITY	4	2	0	0	2	0
20318 MUKHIYAPATTI MUSAHARMIYA RURAL MUNICIPALITY	1	0	0	1	0	0

1) NSIC stands for Nepal Standard Industrial Classification.

2) Registered establishments only.

3) Includes "Not reported", "Unknown" and so on.

Table 2-2 Number of Persons Engaged by Section of Industrial Classification and Working Hours per Day and Local Level

District and Local Level	Section of NSIC ¹⁾					
	A					
	Agriculture, forestry and fishing ²⁾					
	Working Hours per Day					
	Total	Less than 8 Hours	8 to 10 Hours	11 to 12 Hours	13 Hours or more	Not Stated ³⁾
Mahottari District	597	48	37	346	166	0
20401 BARDIBAS MUNICIPALITY	79	0	3	26	50	0
20402 GAUSHALA MUNICIPALITY	89	11	17	45	16	0
20403 SONAMA RURAL MUNICIPALITY	6	0	0	3	3	0
20404 AURAH MUNICIPALITY	11	0	0	1	10	0
20405 BHANGAHA MUNICIPALITY	28	0	2	23	3	0
20406 LOHARPATTI MUNICIPALITY	2	0	0	0	2	0
20407 BALAWA MUNICIPALITY	2	0	1	0	1	0
20408 RAM GOPALPUR MUNICIPALITY	30	15	0	8	7	0
20409 SAMSI RURAL MUNICIPALITY	5	0	0	0	5	0
20410 MANARA SHISAWA MUNICIPALITY	116	14	10	55	37	0
20411 EKADARA RURAL MUNICIPALITY	204	8	2	167	27	0
20412 MAHOTTARI RURAL MUNICIPALITY	0	0	0	0	0	0
20413 PIPARA RURAL MUNICIPALITY	11	0	2	7	2	0
20414 MATIHANI MUNICIPALITY	0	0	0	0	0	0
20415 JALESHWOR MUNICIPALITY	14	0	0	11	3	0
Sarlahi District	886	302	269	162	153	0
20501 LALBANDI MUNICIPALITY	206	31	158	15	2	0
20502 HARIWAN MUNICIPALITY	27	4	2	19	2	0
20503 BAGMATI MUNICIPALITY	121	0	72	25	24	0
20504 BARAHATHAWA MUNICIPALITY	35	0	0	15	20	0
20505 HARIPUR MUNICIPALITY	40	17	0	3	20	0
20506 ISHWORPUR MUNICIPALITY	226	216	2	8	0	0
20507 HARIPURWA MUNICIPALITY	0	0	0	0	0	0
20508 PARSARURAL MUNICIPALITY	12	0	0	0	12	0
20509 BRAHMAPURI RURAL MUNICIPALITY	18	10	4	4	0	0
20510 CHANDRANAGAR RURAL MUNICIPALITY	42	13	14	14	1	0
20511 KABILASHI MUNICIPALITY	8	0	0	5	3	0
20512 CHAKRAGHATTA RURAL MUNICIPALITY	24	0	0	10	14	0
20513 BASBARIYA RURAL MUNICIPALITY	6	0	0	4	2	0
20514 DHANAKAUL RURAL MUNICIPALITY	3	0	0	3	0	0
20515 RAMNAGAR RURAL MUNICIPALITY	16	0	0	16	0	0
20516 BALARA MUNICIPALITY	77	9	17	15	36	0
20517 GODAITA MUNICIPALITY	16	2	0	4	10	0
20518 BISHNU RURAL MUNICIPALITY	3	0	0	0	3	0
20519 KAUDENA RURAL MUNICIPALITY	0	0	0	0	0	0
20520 MALANGAWA MUNICIPALITY	6	0	0	2	4	0
Rautahat District	743	240	174	191	133	5
20601 CHANDRAPUR MUNICIPALITY	216	125	2	48	41	0
20602 GUJARA MUNICIPALITY	8	0	0	8	0	0
20603 PHATUWA BIJAYAPUR MUNICIPALITY	33	2	6	8	12	5
20604 KATAHARIYA MUNICIPALITY	235	89	132	9	5	0
20605 BRINDABAN MUNICIPALITY	33	0	0	28	5	0
20606 GADHIMAI MUNICIPALITY	0	0	0	0	0	0
20607 MADHAV NARAYAN MUNICIPALITY	8	0	1	2	5	0
20608 GARUDA MUNICIPALITY	100	24	25	38	13	0
20609 DEWAHI GONAH MUNICIPALITY	0	0	0	0	0	0
20610 MAULAPUR MUNICIPALITY	28	0	0	20	8	0
20611 BOUDHIMAI MUNICIPALITY	20	0	6	14	0	0
20612 PAROHA MUNICIPALITY	17	0	0	5	12	0
20613 RAJPUR MUNICIPALITY	15	0	0	11	4	0
20614 YAMUNAMAI RURAL MUNICIPALITY	2	0	0	0	2	0
20615 DURGA BHAGAWATI RURAL MUNICIPALITY	0	0	0	0	0	0
20616 RAJDEVI MUNICIPALITY	20	0	0	0	20	0
20617 GAUR MUNICIPALITY	0	0	0	0	0	0
20618 ISHANATH MUNICIPALITY	8	0	2	0	6	0

1) NSIC stands for Nepal Standard Industrial Classification.

2) Registered establishments only.

3) Includes "Not reported", "Unknown" and so on.

Table 2-2 Number of Persons Engaged by Section of Industrial Classification and Working Hours per Day and Local Level

District and Local Level	Section of NSIC ¹⁾					
	A					
	Agriculture, forestry and fishing ²⁾					
	Working Hours per Day					
	Total	Less than 8 Hours	8 to 10 Hours	11 to 12 Hours	13 Hours or more	Not Stated ³⁾
Bara District	550	102	44	127	277	0
20701 NIJAGADH MUNICIPALITY	77	21	1	53	2	0
20702 KOLHABI MUNICIPALITY	5	0	0	5	0	0
20703 JITPUR SIMARA SUB-METROPOLITIAN CITY	142	66	28	0	48	0
20704 PARAWANIPUR RURAL MUNICIPALITY	48	0	2	4	42	0
20705 PRASAUNI RURAL MUNICIPALITY	15	0	2	0	13	0
20706 BISHRAMPUR RURAL MUNICIPALITY	20	0	0	0	20	0
20707 PHETA RURAL MUNICIPALITY	33	7	5	0	21	0
20708 KALAIYA SUB-METROPOLITIAN CITY	26	0	0	15	11	0
20709 KARAIYAMAI RURAL MUNICIPALITY	9	2	0	0	7	0
20710 BARAGADHI RURAL MUNICIPALITY	10	2	0	4	4	0
20711 AADARSHA KOTWAL RURAL MUNICIPALITY	0	0	0	0	0	0
20712 SIMROUNGADH MUNICIPALITY	99	2	2	18	77	0
20713 PACHARAUTA MUNICIPALITY	42	2	4	17	19	0
20714 MAHAGADHIMAI MUNICIPALITY	3	0	0	3	0	0
20715 DEVTAL RURAL MUNICIPALITY	12	0	0	8	4	0
20716 SUBARNA RURAL MUNICIPALITY	9	0	0	0	9	0
Parsa District	355	17	10	68	260	0
20801 THORI RURAL MUNICIPALITY	24	12	1	0	11	0
20802 JIRABHAWANI RURAL MUNICIPALITY	3	0	0	0	3	0
20803 JAGARNATHPUR RURAL MUNICIPALITY	24	0	3	0	21	0
20804 PATERWA SUGAULI RURAL MUNICIPALITY	0	0	0	0	0	0
20805 SAKHUWA PRASAUNI RURAL MUNICIPALITY	37	0	0	0	37	0
20806 PARSAGADHI MUNICIPALITY	19	2	0	0	17	0
20807 BIRGUNJ METROPOLITIAN CITY	31	0	3	3	25	0
20808 BAHUDARMAI MUNICIPALITY	45	3	0	7	35	0
20809 POKHARIYA MUNICIPALITY	9	0	0	2	7	0
20810 KALIKAMAI RURAL MUNICIPALITY	36	0	3	33	0	0
20811 DHOBINI RURAL MUNICIPALITY	28	0	0	0	28	0
20812 CHHIPAHARMAI RURAL MUNICIPALITY	4	0	0	0	4	0
20813 PAKAHA MAINPUR RURAL MUNICIPALITY	47	0	0	14	33	0
20814 BINDABASINI RURAL MUNICIPALITY	48	0	0	9	39	0

1) NSIC stands for Nepal Standard Industrial Classification.

2) Registered establishments only.

3) Includes "Not reported ", "Unknown" and so on.

Table 2-2 Number of Persons Engaged by Section of Industrial Classification and Working Hours per Day and Local Level

District and Local Level	Section of NSIC ¹⁾					
	C					
	Manufacturing					
	Working Hours per Day					
	Total	Less than 8 Hours	8 to 10 Hours	11 to 12 Hours	13 Hours or more	Not Stated ²⁾
Province 2						
Total	79,778	3,860	23,228	30,450	22,056	184
Metropolitan City	6,408	347	3,445	823	1,793	0
Sub-Metropolitan City	14,094	315	5,813	3,148	4,818	0
Municipality	43,697	2,059	9,866	21,482	10,107	183
Rural Municipality	15,579	1,139	4,104	4,997	5,338	1
201 Saptari District						
Total	8,978	692	1,494	5,059	1,723	10
Municipality	6,856	401	1,119	3,873	1,454	9
Rural Municipality	2,122	291	375	1,186	269	1
202 Siraha District						
Total	9,899	423	2,350	5,206	1,920	0
Municipality	6,304	92	1,648	3,930	634	0
Rural Municipality	3,595	331	702	1,276	1,286	0
203 Dhanusa District						
Total	9,747	403	4,003	3,306	2,035	0
Sub-Metropolitan City	4,511	134	2,167	1,777	433	0
Municipality	3,774	137	1,515	1,192	930	0
Rural Municipality	1,462	132	321	337	672	0
204 Mahottari District						
Total	6,276	230	2,119	2,449	1,478	0
Municipality	5,322	188	1,591	2,163	1,380	0
Rural Municipality	954	42	528	286	98	0
205 Sarlahi District						
Total	7,467	328	2,627	3,729	783	0
Municipality	6,572	242	2,484	3,292	554	0
Rural Municipality	895	86	143	437	229	0
206 Rautahat District						
Total	11,469	915	1,091	5,388	3,901	174
Municipality	11,278	912	1,056	5,338	3,798	174
Rural Municipality	191	3	35	50	103	0

1) NSIC stands for Nepal Standard Industrial Classification.

2) Includes "Not reported ", "Unknown" and so on.

Table 2-2 Number of Persons Engaged by Section of Industrial Classification and Working Hours per Day and Local Level

District and Local Level	Section of NSIC ¹⁾					
	C					
	Manufacturing					
	Working Hours per Day					
	Total	Less than 8 Hours	8 to 10 Hours	11 to 12 Hours	13 Hours or more	Not Stated ²⁾
207 Bara District						
Total	16,330	406	5,627	3,775	6,522	0
Sub-Metropolitan City	9,583	181	3,646	1,371	4,385	0
Municipality	2,267	51	298	1,388	530	0
Rural Municipality	4,480	174	1,683	1,016	1,607	0
208 Parsa District						
Total	9,612	463	3,917	1,538	3,694	0
Metropolitan City	6,408	347	3,445	823	1,793	0
Municipality	1,324	36	155	306	827	0
Rural Municipality	1,880	80	317	409	1,074	0

1) NSIC stands for Nepal Standard Industrial Classification.

2) Includes "Not reported ", "Unknown" and so on.

Table 2-2 Number of Persons Engaged by Section of Industrial Classification and Working Hours per Day and Local Level

District and Local Level	Section of NSIC ¹⁾					
	C					
	Manufacturing					
	Working Hours per Day					
	Total	Less than 8 Hours	8 to 10 Hours	11 to 12 Hours	13 Hours or more	Not Stated ²⁾
Saptari District	8,978	692	1,494	5,059	1,723	10
20101 SAPTAKOSHI MUNICIPALITY	187	7	71	93	16	0
20102 KANCHANRUP MUNICIPALITY	425	51	136	236	2	0
20103 AGMISAIR KRISHNA SABARAN RURAL MUNICIPALITY	143	22	26	92	2	1
20104 RUPANI RURAL MUNICIPALITY	890	36	28	823	3	0
20105 SHAMBHUNATH MUNICIPALITY	361	31	84	103	143	0
20106 KHADAK MUNICIPALITY	1,676	45	107	730	794	0
20107 SURUNGA MUNICIPALITY	1,078	33	167	718	160	0
20108 BALAN-BIHUL RURAL MUNICIPALITY	127	23	65	24	15	0
20109 BODE BARSAIN MUNICIPALITY	534	142	180	138	74	0
20110 DAKNESHWORI MUNICIPALITY	690	16	23	489	153	9
20111 RAJGADHA RURAL MUNICIPALITY	272	51	44	29	148	0
20112 BISHNUPUR RURAL MUNICIPALITY	136	57	67	9	3	0
20113 RAJBIRAJ MUNICIPALITY	1,592	31	162	1,297	102	0
20114 MAHADEWA RURAL MUNICIPALITY	185	57	64	59	5	0
20115 TIRAHUT RURAL MUNICIPALITY	66	12	5	49	0	0
20116 HANUMANNAGAR KANKALINI MUNICIPALITY	313	45	189	69	10	0
20117 TILATHI KOILADI RURAL MUNICIPALITY	116	4	42	49	21	0
20118 CHHINNAMASTA RURAL MUNICIPALITY	187	29	34	52	72	0
Siraha District	9,899	423	2,350	5,206	1,920	0
20201 LAHAN MUNICIPALITY	626	12	326	248	40	0
20202 DHANGADHIMAI MUNICIPALITY	277	3	65	131	78	0
20203 GOLBAZAR MUNICIPALITY	2,780	8	806	1,773	193	0
20204 MIRCHAIYA MUNICIPALITY	463	1	95	244	123	0
20205 KARJANHA MUNICIPALITY	163	1	35	70	57	0
20206 KALYANPUR MUNICIPALITY	166	0	26	89	51	0
20207 NARAHA RURAL MUNICIPALITY	501	3	130	176	192	0
20208 BISHNUPUR RURAL MUNICIPALITY	185	11	49	81	44	0
20209 ARNAMA RURAL MUNICIPALITY	387	0	349	26	12	0
20210 SUKHIPUR MUNICIPALITY	1,156	7	48	1,070	31	0
20211 LAXMIPUR PATARI RURAL MUNICIPALITY	1,076	280	18	731	47	0
20212 SAKHUWA NANKARKATTI RURAL MUNICIPALITY	39	0	23	12	4	0
20213 BHAGAWANPUR RURAL MUNICIPALITY	61	0	28	20	13	0
20214 NAWARAJPUR RURAL MUNICIPALITY	44	16	10	18	0	0
20215 BARIYARPATTI RURAL MUNICIPALITY	560	13	63	197	287	0
20216 AURAH RURAL MUNICIPALITY	742	8	32	15	687	0
20217 SIRAHA MUNICIPALITY	673	60	247	305	61	0
Dhanusa District	9,747	403	4,003	3,306	2,035	0
20301 GANESHPUR CHARNATH MUNICIPALITY	140	0	38	79	23	0
20302 DHANUSHADHAM MUNICIPALITY	345	32	61	180	72	0
20303 MITHILA MUNICIPALITY	560	4	151	223	182	0
20304 BATESHWOR RURAL MUNICIPALITY	159	31	54	34	40	0
20305 CHHIRESHWORNATH MUNICIPALITY	1,259	29	858	232	140	0
20306 LAXMINIYA RURAL MUNICIPALITY	711	4	113	162	432	0
20307 MITHILA BIHARI MUNICIPALITY	343	3	77	92	171	0
20308 HANSAPUR MUNICIPALITY	154	16	26	48	64	0
20309 SABAILA MUNICIPALITY	144	1	21	104	18	0
20310 SHAHIDNAGAR MUNICIPALITY	323	20	48	108	147	0
20311 KAMALA MUNICIPALITY	110	11	26	28	45	0
20312 JANAK NANDINI RURAL MUNICIPALITY	128	4	26	10	88	0
20313 BIDEHA MUNICIPALITY	145	5	72	56	12	0
20314 AURAH RURAL MUNICIPALITY	146	19	43	62	22	0
20315 JANAKPURDHAM SUB-METROPOLITAN CITY	4,511	134	2,167	1,777	433	0
20316 DHANAUJI RURAL MUNICIPALITY	263	74	71	41	77	0
20317 NAGARAIN MUNICIPALITY	251	16	137	42	56	0
20318 MUKHIYAPATTI MUSAHARMIYA RURAL MUNICIPALITY	55	0	14	28	13	0

1) NSIC stands for Nepal Standard Industrial Classification.

2) Includes "Not reported", "Unknown" and so on.

Table 2-2 Number of Persons Engaged by Section of Industrial Classification and Working Hours per Day and Local Level

District and Local Level	Section of NSIC ¹⁾					
	C					
	Manufacturing					
	Working Hours per Day					
	Total	Less than 8 Hours	8 to 10 Hours	11 to 12 Hours	13 Hours or more	Not Stated ²⁾
Mahottari District	6,276	230	2,119	2,449	1,478	0
20401 BARDIBAS MUNICIPALITY	549	24	190	247	88	0
20402 GAUSHALA MUNICIPALITY	1,013	39	433	371	170	0
20403 SONAMA RURAL MUNICIPALITY	466	12	423	15	16	0
20404 AURAH MUNICIPALITY	105	8	41	36	20	0
20405 BHANGAHA MUNICIPALITY	238	14	103	82	39	0
20406 LOHARPATTI MUNICIPALITY	220	20	72	80	48	0
20407 BALAWA MUNICIPALITY	195	12	25	118	40	0
20408 RAM GOPALPUR MUNICIPALITY	1,230	10	404	520	296	0
20409 SAMSI RURAL MUNICIPALITY	156	11	27	101	17	0
20410 MANARA SHISAWA MUNICIPALITY	610	34	81	44	451	0
20411 EKADARA RURAL MUNICIPALITY	186	9	22	99	56	0
20412 MAHOTTARI RURAL MUNICIPALITY	35	7	23	5	0	0
20413 PIPARA RURAL MUNICIPALITY	111	3	33	66	9	0
20414 MATIHANI MUNICIPALITY	475	8	75	253	139	0
20415 JALESHWOR MUNICIPALITY	687	19	167	412	89	0
Sarlahi District	7,467	328	2,627	3,729	783	0
20501 LALBANDI MUNICIPALITY	843	37	297	442	67	0
20502 HARIWAN MUNICIPALITY	2,002	12	1,211	727	52	0
20503 BAGMATI MUNICIPALITY	188	25	80	45	38	0
20504 BARAHATHAWA MUNICIPALITY	403	22	76	218	87	0
20505 HARIPUR MUNICIPALITY	720	17	171	529	3	0
20506 ISHWORPUR MUNICIPALITY	539	37	206	192	104	0
20507 HARIPURWA MUNICIPALITY	446	3	39	345	59	0
20508 PARSARURAL MUNICIPALITY	80	11	35	25	9	0
20509 BRAHMAPURI RURAL MUNICIPALITY	46	5	6	26	9	0
20510 CHANDRANAGAR RURAL MUNICIPALITY	212	45	58	91	18	0
20511 KABILASHI MUNICIPALITY	401	16	167	182	36	0
20512 CHAKRAGHATTA RURAL MUNICIPALITY	238	3	8	94	133	0
20513 BASBARIYA RURAL MUNICIPALITY	74	2	5	57	10	0
20514 DHANAKAUL RURAL MUNICIPALITY	54	6	4	37	7	0
20515 RAMNAGAR RURAL MUNICIPALITY	91	3	8	53	27	0
20516 BALARA MUNICIPALITY	286	25	104	116	41	0
20517 GODAITA MUNICIPALITY	258	9	53	156	40	0
20518 BISHNU RURAL MUNICIPALITY	79	11	15	39	14	0
20519 KAUDENA RURAL MUNICIPALITY	21	0	4	15	2	0
20520 MALANGAWA MUNICIPALITY	486	39	80	340	27	0
Rautahat District	11,469	915	1,091	5,388	3,901	174
20601 CHANDRAPUR MUNICIPALITY	2,355	128	181	1,475	571	0
20602 GUJARA MUNICIPALITY	1,181	3	33	418	727	0
20603 PHATUWA BIJAYAPUR MUNICIPALITY	118	0	27	58	33	0
20604 KATAHARIYA MUNICIPALITY	1,338	27	265	580	466	0
20605 BRINDABAN MUNICIPALITY	1,801	32	48	1,149	572	0
20606 GADHIMAI MUNICIPALITY	252	5	21	186	40	0
20607 MADHAV NARAYAN MUNICIPALITY	1,074	21	52	164	837	0
20608 GARUDA MUNICIPALITY	1,669	604	123	668	100	174
20609 DEWAHI GONAH MUNICIPALITY	46	1	13	14	18	0
20610 MAULAPUR MUNICIPALITY	103	7	26	39	31	0
20611 BOUDHIMAI MUNICIPALITY	405	2	39	240	124	0
20612 PAROHA MUNICIPALITY	104	19	17	44	24	0
20613 RAJPUR MUNICIPALITY	220	24	47	76	73	0
20614 YAMUNAMAI RURAL MUNICIPALITY	123	1	8	33	81	0
20615 DURGA BHAGAWATI RURAL MUNICIPALITY	68	2	27	17	22	0
20616 RAJDEVI MUNICIPALITY	52	8	10	8	26	0
20617 GAUR MUNICIPALITY	347	24	113	175	35	0
20618 ISHANATH MUNICIPALITY	213	7	41	44	121	0

1) NSIC stands for Nepal Standard Industrial Classification.

2) Includes "Not reported", "Unknown" and so on.

Table 2-2 Number of Persons Engaged by Section of Industrial Classification and Working Hours per Day and Local Level

District and Local Level	Section of NSIC ¹⁾					
	C					
	Manufacturing					
	Working Hours per Day					
	Total	Less than 8 Hours	8 to 10 Hours	11 to 12 Hours	13 Hours or more	Not Stated ²⁾
Bara District	16,330	406	5,627	3,775	6,522	0
20701 NIJAGADH MUNICIPALITY	155	14	31	56	54	0
20702 KOLHABI MUNICIPALITY	1,116	18	98	959	41	0
20703 JITPUR SIMARA SUB-METROPOLITIAN CITY	8,227	68	3,285	1,054	3,820	0
20704 PARAWANIPUR RURAL MUNICIPALITY	1,524	16	421	111	976	0
20705 PRASAUNI RURAL MUNICIPALITY	636	124	335	125	52	0
20706 BISHRAMPUR RURAL MUNICIPALITY	446	4	58	19	365	0
20707 PHETA RURAL MUNICIPALITY	981	12	638	263	68	0
20708 KALAIYA SUB-METROPOLITIAN CITY	1,356	113	361	317	565	0
20709 KARAIYAMAI RURAL MUNICIPALITY	4	0	0	0	4	0
20710 BARAGADHI RURAL MUNICIPALITY	681	6	215	436	24	0
20711 AADARSHA KOTWAL RURAL MUNICIPALITY	50	1	12	18	19	0
20712 SIMROUNGADH MUNICIPALITY	215	5	47	121	42	0
20713 PACHARAUTA MUNICIPALITY	106	7	28	61	10	0
20714 MAHAGADHIMAI MUNICIPALITY	675	7	94	191	383	0
20715 DEVTAL RURAL MUNICIPALITY	52	4	4	28	16	0
20716 SUBARNA RURAL MUNICIPALITY	106	7	0	16	83	0
Parsa District	9,612	463	3,917	1,538	3,694	0
20801 THORI RURAL MUNICIPALITY	156	16	43	77	20	0
20802 JIRABHAWANI RURAL MUNICIPALITY	127	15	43	40	29	0
20803 JAGARNATHPUR RURAL MUNICIPALITY	637	1	30	107	499	0
20804 PATERWA SUGAULI RURAL MUNICIPALITY	104	8	38	27	31	0
20805 SAKHUWA PRASAUNI RURAL MUNICIPALITY	381	13	41	41	286	0
20806 PARSAGADHI MUNICIPALITY	593	12	24	181	376	0
20807 BIRGUNJ METROPOLITIAN CITY	6,408	347	3,445	823	1,793	0
20808 BAHUDARMAI MUNICIPALITY	282	10	60	87	125	0
20809 POKHARIYA MUNICIPALITY	449	14	71	38	326	0
20810 KALIKAMAI RURAL MUNICIPALITY	22	0	10	5	7	0
20811 DHOBINI RURAL MUNICIPALITY	121	6	15	3	97	0
20812 CHHIPAHARMAI RURAL MUNICIPALITY	82	7	33	13	29	0
20813 PAKAHA MAINPUR RURAL MUNICIPALITY	96	1	36	30	29	0
20814 BINDABASINI RURAL MUNICIPALITY	154	13	28	66	47	0

1) NSIC stands for Nepal Standard Industrial Classification.

2) Includes "Not reported", "Unknown" and so on.

Table 2-2 Number of Persons Engaged by Section of Industrial Classification and Working Hours per Day and Local Level

District and Local Level	Section of NSIC ¹⁾					
	B+D+E+F					
	Mining, Electricity, gas, Water supply & Construction					
	Working Hours per Day					
	Total	Less than 8 Hours	8 to 10 Hours	11 to 12 Hours	13 Hours or more	Not Stated ²⁾
Province 2						
Total	2,538	812	776	458	436	56
Metropolitan City	221	53	105	49	14	0
Sub-Metropolitan City	499	157	268	39	35	0
Municipality	1,695	576	370	343	350	56
Rural Municipality	123	26	33	27	37	0
201 Saptari District						
Total	207	66	62	62	10	7
Municipality	182	55	58	52	10	7
Rural Municipality	25	11	4	10	0	0
202 Siraha District						
Total	192	12	58	63	10	49
Municipality	174	8	58	56	3	49
Rural Municipality	18	4	0	7	7	0
203 Dhanusa District						
Total	488	57	329	65	37	0
Sub-Metropolitan City	293	4	248	27	14	0
Municipality	174	48	65	38	23	0
Rural Municipality	21	5	16	0	0	0
204 Mahottari District						
Total	430	71	69	76	214	0
Municipality	426	71	69	76	210	0
Rural Municipality	4	0	0	0	4	0
205 Sarlahi District						
Total	97	12	33	37	15	0
Municipality	95	12	33	35	15	0
Rural Municipality	2	0	0	2	0	0
206 Rautahat District						
Total	270	39	77	84	70	0
Municipality	266	39	75	82	70	0
Rural Municipality	4	0	2	2	0	0

1) NSIC stands for Nepal Standard Industrial Classification.

2) Includes "Not reported ", "Unknown" and so on.

Table 2-2 Number of Persons Engaged by Section of Industrial Classification and Working Hours per Day and Local Level

District and Local Level	Section of NSIC ¹⁾					
	B+D+E+F					
	Mining, Electricity, gas, Water supply & Construction					
	Working Hours per Day					
	Total	Less than 8 Hours	8 to 10 Hours	11 to 12 Hours	13 Hours or more	Not Stated ²⁾
207 Bara District						
Total	241	159	31	15	36	0
Sub-Metropolitan City	206	153	20	12	21	0
Municipality	24	6	0	3	15	0
Rural Municipality	11	0	11	0	0	0
208 Parsa District						
Total	613	396	117	56	44	0
Metropolitan City	221	53	105	49	14	0
Municipality	354	337	12	1	4	0
Rural Municipality	38	6	0	6	26	0

1) NSIC stands for Nepal Standard Industrial Classification.

2) Includes "Not reported ", "Unknown" and so on.

Table 2-2 Number of Persons Engaged by Section of Industrial Classification and Working Hours per Day and Local Level

District and Local Level	Section of NSIC ¹⁾					
	B+D+E+F					
	Mining, Electricity, gas, Water supply & Construction					
	Working Hours per Day					
	Total	Less than 8 Hours	8 to 10 Hours	11 to 12 Hours	13 Hours or more	Not Stated ²⁾
Saptari District	207	66	62	62	10	7
20101 SAPTAKOSHI MUNICIPALITY	1	0	0	1	0	0
20102 KANCHANRUP MUNICIPALITY	14	0	11	3	0	0
20103 AGMISAIR KRISHNA SABARAN RURAL MUNICIPALITY	7	7	0	0	0	0
20104 RUPANI RURAL MUNICIPALITY	0	0	0	0	0	0
20105 SHAMBHUNATH MUNICIPALITY	6	0	0	6	0	0
20106 KHADAK MUNICIPALITY	41	7	34	0	0	0
20107 SURUNGA MUNICIPALITY	0	0	0	0	0	0
20108 BALAN-BIHUL RURAL MUNICIPALITY	0	0	0	0	0	0
20109 BODE BARSAIN MUNICIPALITY	29	23	1	4	1	0
20110 DAKNESHWORI MUNICIPALITY	0	0	0	0	0	0
20111 RAJGADHA RURAL MUNICIPALITY	4	0	4	0	0	0
20112 BISHNUPUR RURAL MUNICIPALITY	0	0	0	0	0	0
20113 RAJBIRAJ MUNICIPALITY	23	0	0	14	9	0
20114 MAHADEWA RURAL MUNICIPALITY	0	0	0	0	0	0
20115 TIRAHUT RURAL MUNICIPALITY	0	0	0	0	0	0
20116 HANUMANNAGAR KANKALINI MUNICIPALITY	68	25	12	24	0	7
20117 TILATHI KOILADI RURAL MUNICIPALITY	8	0	0	8	0	0
20118 CHHINNAMASTA RURAL MUNICIPALITY	6	4	0	2	0	0
Siraha District	192	12	58	63	10	49
20201 LAHAN MUNICIPALITY	2	1	0	1	0	0
20202 DHANGADHIMAI MUNICIPALITY	19	0	15	4	0	0
20203 GOLBAZAR MUNICIPALITY	1	0	1	0	0	0
20204 MIRCHAIYA MUNICIPALITY	94	7	39	48	0	0
20205 KARJANHA MUNICIPALITY	3	0	0	0	3	0
20206 KALYANPUR MUNICIPALITY	0	0	0	0	0	0
20207 NARAHA RURAL MUNICIPALITY	6	0	0	0	6	0
20208 BISHNUPUR RURAL MUNICIPALITY	8	0	0	7	1	0
20209 ARNAMA RURAL MUNICIPALITY	0	0	0	0	0	0
20210 SUKHIPUR MUNICIPALITY	0	0	0	0	0	0
20211 LAXMIPUR PATARI RURAL MUNICIPALITY	0	0	0	0	0	0
20212 SAKHUWA NANKARKATTI RURAL MUNICIPALITY	0	0	0	0	0	0
20213 BHAGAWANPUR RURAL MUNICIPALITY	4	4	0	0	0	0
20214 NAWARAJPUR RURAL MUNICIPALITY	0	0	0	0	0	0
20215 BARIYARPATTI RURAL MUNICIPALITY	0	0	0	0	0	0
20216 AURAH I RURAL MUNICIPALITY	0	0	0	0	0	0
20217 SIRAHA MUNICIPALITY	55	0	3	3	0	49
Dhanusa District	488	57	329	65	37	0
20301 GANESHPAN CHARNATH MUNICIPALITY	11	0	0	11	0	0
20302 DHANUSHADHAM MUNICIPALITY	66	11	49	6	0	0
20303 MITHILA MUNICIPALITY	36	1	16	19	0	0
20304 BATESHWOR RURAL MUNICIPALITY	0	0	0	0	0	0
20305 CHHIRESHWORNATH MUNICIPALITY	54	32	0	0	22	0
20306 LAXMINIYA RURAL MUNICIPALITY	0	0	0	0	0	0
20307 MITHILA BIHARI MUNICIPALITY	0	0	0	0	0	0
20308 HANSAPUR MUNICIPALITY	1	0	0	0	1	0
20309 SABAILA MUNICIPALITY	2	0	0	2	0	0
20310 SHAHIDNAGAR MUNICIPALITY	4	4	0	0	0	0
20311 KAMALA MUNICIPALITY	0	0	0	0	0	0
20312 JANAK NANDINI RURAL MUNICIPALITY	0	0	0	0	0	0
20313 BIDEHA MUNICIPALITY	0	0	0	0	0	0
20314 AURAH I RURAL MUNICIPALITY	21	5	16	0	0	0
20315 JANAKPURDHAM SUB-METROPOLITAN CITY	293	4	248	27	14	0
20316 DHANAUJI RURAL MUNICIPALITY	0	0	0	0	0	0
20317 NAGARAIN MUNICIPALITY	0	0	0	0	0	0
20318 MUKHIYAPATTI MUSAHARMIYA RURAL MUNICIPALITY	0	0	0	0	0	0

1) NSIC stands for Nepal Standard Industrial Classification.

2) Includes "Not reported", "Unknown" and so on.

Table 2-2 Number of Persons Engaged by Section of Industrial Classification and Working Hours per Day and Local Level

District and Local Level	Section of NSIC ¹⁾					
	B+D+E+F					
	Mining, Electricity, gas, Water supply & Construction					
	Working Hours per Day					
	Total	Less than 8 Hours	8 to 10 Hours	11 to 12 Hours	13 Hours or more	Not Stated ²⁾
Mahottari District	430	71	69	76	214	0
20401 BARDIBAS MUNICIPALITY	339	0	54	75	210	0
20402 GAUSHALA MUNICIPALITY	14	0	14	0	0	0
20403 SONAMA RURAL MUNICIPALITY	0	0	0	0	0	0
20404 AURAH MUNICIPALITY	0	0	0	0	0	0
20405 BHANGAHA MUNICIPALITY	0	0	0	0	0	0
20406 LOHARPATTI MUNICIPALITY	0	0	0	0	0	0
20407 BALAWA MUNICIPALITY	0	0	0	0	0	0
20408 RAM GOPALPUR MUNICIPALITY	1	0	1	0	0	0
20409 SAMSI RURAL MUNICIPALITY	0	0	0	0	0	0
20410 MANARA SHISAWA MUNICIPALITY	1	0	0	1	0	0
20411 EKADARA RURAL MUNICIPALITY	4	0	0	0	4	0
20412 MAHOTTARI RURAL MUNICIPALITY	0	0	0	0	0	0
20413 PIPARA RURAL MUNICIPALITY	0	0	0	0	0	0
20414 MATIHANI MUNICIPALITY	0	0	0	0	0	0
20415 JALESHWOR MUNICIPALITY	71	71	0	0	0	0
Sarlahi District	97	12	33	37	15	0
20501 LALBANDI MUNICIPALITY	26	4	1	21	0	0
20502 HARIWAN MUNICIPALITY	5	0	0	0	5	0
20503 BAGMATI MUNICIPALITY	22	8	5	5	4	0
20504 BARAHATHAWA MUNICIPALITY	11	0	0	5	6	0
20505 HARIPUR MUNICIPALITY	0	0	0	0	0	0
20506 ISHWORPUR MUNICIPALITY	20	0	20	0	0	0
20507 HARIPURWA MUNICIPALITY	0	0	0	0	0	0
20508 PARSARURAL MUNICIPALITY	0	0	0	0	0	0
20509 BRAHMAPURI RURAL MUNICIPALITY	2	0	0	2	0	0
20510 CHANDRANAGAR RURAL MUNICIPALITY	0	0	0	0	0	0
20511 KABILASHI MUNICIPALITY	0	0	0	0	0	0
20512 CHAKRAGHATTA RURAL MUNICIPALITY	0	0	0	0	0	0
20513 BASBARIYA RURAL MUNICIPALITY	0	0	0	0	0	0
20514 DHANAKAUL RURAL MUNICIPALITY	0	0	0	0	0	0
20515 RAMNAGAR RURAL MUNICIPALITY	0	0	0	0	0	0
20516 BALARA MUNICIPALITY	7	0	7	0	0	0
20517 GODAITA MUNICIPALITY	1	0	0	1	0	0
20518 BISHNU RURAL MUNICIPALITY	0	0	0	0	0	0
20519 KAUDENA RURAL MUNICIPALITY	0	0	0	0	0	0
20520 MALANGAWA MUNICIPALITY	3	0	0	3	0	0
Rautahat District	270	39	77	84	70	0
20601 CHANDRAPUR MUNICIPALITY	136	35	63	18	20	0
20602 GUJARA MUNICIPALITY	27	3	2	22	0	0
20603 PHATUWA BIJAYAPUR MUNICIPALITY	0	0	0	0	0	0
20604 KATAHARIYA MUNICIPALITY	8	0	3	5	0	0
20605 BRINDABAN MUNICIPALITY	1	0	0	0	1	0
20606 GADHIMAI MUNICIPALITY	0	0	0	0	0	0
20607 MADHAV NARAYAN MUNICIPALITY	0	0	0	0	0	0
20608 GARUDA MUNICIPALITY	62	1	1	12	48	0
20609 DEWAHI GONAH MUNICIPALITY	0	0	0	0	0	0
20610 MAULAPUR MUNICIPALITY	3	0	3	0	0	0
20611 BOUDHIMAI MUNICIPALITY	8	0	0	8	0	0
20612 PAROHA MUNICIPALITY	17	0	1	16	0	0
20613 RAJPUR MUNICIPALITY	1	0	0	1	0	0
20614 YAMUNAMAI RURAL MUNICIPALITY	2	0	2	0	0	0
20615 DURGA BHAGAWATI RURAL MUNICIPALITY	2	0	0	2	0	0
20616 RAJDEVI MUNICIPALITY	0	0	0	0	0	0
20617 GAUR MUNICIPALITY	3	0	2	0	1	0
20618 ISHANATH MUNICIPALITY	0	0	0	0	0	0

1) NSIC stands for Nepal Standard Industrial Classification.

2) Includes "Not reported", "Unknown" and so on.

Table 2-2 Number of Persons Engaged by Section of Industrial Classification and Working Hours per Day and Local Level

District and Local Level	Section of NSIC ¹⁾					
	B+D+E+F					
	Mining, Electricity, gas, Water supply & Construction					
	Working Hours per Day					
Total	Less than 8 Hours	8 to 10 Hours	11 to 12 Hours	13 Hours or more	Not Stated ²⁾	
Bara District	241	159	31	15	36	0
20701 NIJAGADH MUNICIPALITY	0	0	0	0	0	0
20702 KOLHABI MUNICIPALITY	2	0	0	2	0	0
20703 JITPUR SIMARA SUB-METROPOLITIAN CITY	54	32	4	5	13	0
20704 PARAWANIPUR RURAL MUNICIPALITY	6	0	6	0	0	0
20705 PRASAUNI RURAL MUNICIPALITY	0	0	0	0	0	0
20706 BISHRAMPUR RURAL MUNICIPALITY	0	0	0	0	0	0
20707 PHETA RURAL MUNICIPALITY	5	0	5	0	0	0
20708 KALAIYA SUB-METROPOLITIAN CITY	152	121	16	7	8	0
20709 KARAIYAMAI RURAL MUNICIPALITY	0	0	0	0	0	0
20710 BARAGADHI RURAL MUNICIPALITY	0	0	0	0	0	0
20711 AADARSHA KOTWAL RURAL MUNICIPALITY	0	0	0	0	0	0
20712 SIMROUNGADH MUNICIPALITY	22	6	0	1	15	0
20713 PACHARAUTA MUNICIPALITY	0	0	0	0	0	0
20714 MAHAGADHIMAI MUNICIPALITY	0	0	0	0	0	0
20715 DEVTAL RURAL MUNICIPALITY	0	0	0	0	0	0
20716 SUBARNA RURAL MUNICIPALITY	0	0	0	0	0	0
Parsa District	613	396	117	56	44	0
20801 THORI RURAL MUNICIPALITY	6	4	0	0	2	0
20802 JIRABHAWANI RURAL MUNICIPALITY	0	0	0	0	0	0
20803 JAGARNATHPUR RURAL MUNICIPALITY	4	0	0	0	4	0
20804 PATERWA SUGAULI RURAL MUNICIPALITY	0	0	0	0	0	0
20805 SAKHUWA PRASAUNI RURAL MUNICIPALITY	0	0	0	0	0	0
20806 PARSAGADHI MUNICIPALITY	349	337	12	0	0	0
20807 BIRGUNJ METROPOLITIAN CITY	221	53	105	49	14	0
20808 BAHUDARMAI MUNICIPALITY	0	0	0	0	0	0
20809 POKHARIYA MUNICIPALITY	5	0	0	1	4	0
20810 KALIKAMAI RURAL MUNICIPALITY	6	0	0	6	0	0
20811 DHOBINI RURAL MUNICIPALITY	22	2	0	0	20	0
20812 CHHIPAHARMAI RURAL MUNICIPALITY	0	0	0	0	0	0
20813 PAKAHA MAINPUR RURAL MUNICIPALITY	0	0	0	0	0	0
20814 BINDABASINI RURAL MUNICIPALITY	0	0	0	0	0	0

1) NSIC stands for Nepal Standard Industrial Classification.

2) Includes "Not reported", "Unknown" and so on.

Table 2-2 Number of Persons Engaged by Section of Industrial Classification and Working Hours per Day and Local Level

District and Local Level	Section of NSIC ¹⁾					
	G					
	Wholesale and Retail Trade					
	Working Hours per Day					
	Total	Less than 8 Hours	8 to 10 Hours	11 to 12 Hours	13 Hours or more	Not Stated ²⁾
Province 2						
Total	134,703	16,243	25,057	50,183	43,122	98
Metropolitan City	12,043	1,033	5,239	3,024	2,747	0
Sub-Metropolitan City	16,575	900	3,234	6,230	6,204	7
Municipality	80,525	9,734	13,212	32,709	24,836	34
Rural Municipality	25,560	4,576	3,372	8,220	9,335	57
201 Saptari District						
Total	16,518	2,679	3,240	7,245	3,277	77
Municipality	11,371	1,407	2,424	5,318	2,196	26
Rural Municipality	5,147	1,272	816	1,927	1,081	51
202 Siraha District						
Total	16,808	1,338	2,524	7,121	5,823	2
Municipality	13,520	963	2,208	5,879	4,468	2
Rural Municipality	3,288	375	316	1,242	1,355	0
203 Dhanusa District						
Total	21,305	1,592	3,779	9,010	6,921	3
Sub-Metropolitan City	9,516	542	2,182	4,211	2,578	3
Municipality	9,130	717	1,356	3,871	3,186	0
Rural Municipality	2,659	333	241	928	1,157	0
204 Mahottari District						
Total	16,043	4,091	2,405	5,777	3,770	0
Municipality	12,967	3,013	2,063	4,920	2,971	0
Rural Municipality	3,076	1,078	342	857	799	0
205 Sarlahi District						
Total	15,242	1,830	2,130	7,050	4,232	0
Municipality	12,839	1,662	1,950	5,633	3,594	0
Rural Municipality	2,403	168	180	1,417	638	0
206 Rautahat District						
Total	14,369	1,294	2,474	5,192	5,400	9
Municipality	13,680	1,167	2,401	5,028	5,078	6
Rural Municipality	689	127	73	164	322	3

1) NSIC stands for Nepal Standard Industrial Classification.

2) Includes "Not reported", "Unknown" and so on.

Table 2-2 Number of Persons Engaged by Section of Industrial Classification and Working Hours per Day and Local Level

District and Local Level	Section of NSIC ¹⁾					
	G					
	Wholesale and Retail Trade					
	Working Hours per Day					
	Total	Less than 8 Hours	8 to 10 Hours	11 to 12 Hours	13 Hours or more	Not Stated ²⁾
207 Bara District						
Total	15,094	1,116	2,571	4,125	7,278	4
Sub-Metropolitan City	7,059	358	1,052	2,019	3,626	4
Municipality	4,513	349	586	1,509	2,069	0
Rural Municipality	3,522	409	933	597	1,583	0
208 Parsa District						
Total	19,324	2,303	5,934	4,663	6,421	3
Metropolitan City	12,043	1,033	5,239	3,024	2,747	0
Municipality	2,505	456	224	551	1,274	0
Rural Municipality	4,776	814	471	1,088	2,400	3

1) NSIC stands for Nepal Standard Industrial Classification.

2) Includes "Not reported ", "Unknown" and so on.

Table 2-2 Number of Persons Engaged by Section of Industrial Classification and Working Hours per Day and Local Level

District and Local Level	Section of NSIC ¹⁾					
	G					
	Wholesale and Retail Trade					
	Working Hours per Day					
	Total	Less than 8 Hours	8 to 10 Hours	11 to 12 Hours	13 Hours or more	Not Stated ²⁾
Saptari District	16,518	2,679	3,240	7,245	3,277	77
20101 SAPTAKOSHI MUNICIPALITY	1,058	313	108	398	239	0
20102 KANCHANRUP MUNICIPALITY	1,290	129	238	826	96	1
20103 AGMISAIR KRISHNA SABARAN RURAL MUNICIPALITY	732	143	70	413	86	20
20104 RUPANI RURAL MUNICIPALITY	641	66	25	411	139	0
20105 SHAMBHUNATH MUNICIPALITY	974	151	185	376	262	0
20106 KHADAK MUNICIPALITY	1,252	101	226	645	280	0
20107 SURUNGA MUNICIPALITY	1,128	147	222	581	178	0
20108 BALAN-BIHUL RURAL MUNICIPALITY	446	168	76	64	138	0
20109 BODE BARSAIN MUNICIPALITY	853	116	112	377	248	0
20110 DAKNESHWORI MUNICIPALITY	1,074	156	99	623	177	19
20111 RAJGADHA RURAL MUNICIPALITY	515	83	93	95	244	0
20112 BISHNUPUR RURAL MUNICIPALITY	461	166	274	6	13	2
20113 RAJBIRAJ MUNICIPALITY	2,551	190	651	1,183	525	2
20114 MAHADEWA RURAL MUNICIPALITY	468	62	60	217	129	0
20115 TIRAHUT RURAL MUNICIPALITY	640	280	72	238	50	0
20116 HANUMANNAGAR KANKALINI MUNICIPALITY	1,191	104	583	309	191	4
20117 TILATHI KOILADI RURAL MUNICIPALITY	635	141	37	181	247	29
20118 CHHINNAMASTA RURAL MUNICIPALITY	609	163	109	302	35	0
Siraha District	16,808	1,338	2,524	7,121	5,823	2
20201 LAHAN MUNICIPALITY	3,143	90	553	1,657	843	0
20202 DHANGADHIMAI MUNICIPALITY	1,067	25	98	507	437	0
20203 GOLBAZAR MUNICIPALITY	1,686	56	342	583	703	2
20204 MIRCHAIYA MUNICIPALITY	2,479	306	422	1,135	616	0
20205 KARJANHA MUNICIPALITY	652	5	107	345	195	0
20206 KALYANPUR MUNICIPALITY	1,086	115	53	331	587	0
20207 NARAHA RURAL MUNICIPALITY	400	33	37	168	162	0
20208 BISHNUPUR RURAL MUNICIPALITY	550	123	55	252	120	0
20209 ARNAMA RURAL MUNICIPALITY	284	15	41	161	67	0
20210 SUKHIPUR MUNICIPALITY	933	50	55	521	307	0
20211 LAXMIPUR PATARI RURAL MUNICIPALITY	526	71	7	154	294	0
20212 SAKHUWA NANKARKATTI RURAL MUNICIPALITY	153	2	14	40	97	0
20213 BHAGAWANPUR RURAL MUNICIPALITY	232	0	58	66	108	0
20214 NAWARAJPUR RURAL MUNICIPALITY	148	0	5	83	60	0
20215 BARIYARPATTI RURAL MUNICIPALITY	583	74	83	223	203	0
20216 AURAH RURAL MUNICIPALITY	412	57	16	95	244	0
20217 SIRAHA MUNICIPALITY	2,474	316	578	800	780	0
Dhanusa District	21,305	1,592	3,779	9,010	6,921	3
20301 GANESHPUR CHARNATH MUNICIPALITY	713	7	112	478	116	0
20302 DHANUSHADHAM MUNICIPALITY	1,152	183	114	539	316	0
20303 MITHILA MUNICIPALITY	1,372	93	302	477	500	0
20304 BATESHWOR RURAL MUNICIPALITY	374	21	60	94	199	0
20305 CHHIRESHWORNATH MUNICIPALITY	1,635	103	367	614	551	0
20306 LAXMINIYA RURAL MUNICIPALITY	566	84	45	196	241	0
20307 MITHILA BIHARI MUNICIPALITY	627	48	70	229	280	0
20308 HANSAPUR MUNICIPALITY	541	42	30	175	294	0
20309 SABAILA MUNICIPALITY	637	15	68	415	139	0
20310 SHAHIDNAGAR MUNICIPALITY	825	122	152	393	158	0
20311 KAMALA MUNICIPALITY	701	49	43	200	409	0
20312 JANAK NANDINI RURAL MUNICIPALITY	405	44	40	177	144	0
20313 BIDEHA MUNICIPALITY	409	24	49	201	135	0
20314 AURAH RURAL MUNICIPALITY	468	8	28	258	174	0
20315 JANAKPURDHAM SUB-METROPOLITAN CITY	9,516	542	2,182	4,211	2,578	3
20316 DHANAUJI RURAL MUNICIPALITY	666	173	63	171	259	0
20317 NAGARAIN MUNICIPALITY	518	31	49	150	288	0
20318 MUKHIYAPATTI MUSAHARMIYA RURAL MUNICIPALITY	180	3	5	32	140	0

1) NSIC stands for Nepal Standard Industrial Classification.

2) Includes "Not reported", "Unknown" and so on.

Table 2-2 Number of Persons Engaged by Section of Industrial Classification and Working Hours per Day and Local Level

District and Local Level	Section of NSIC ¹⁾					
	G					
	Wholesale and Retail Trade					
	Working Hours per Day					
	Total	Less than 8 Hours	8 to 10 Hours	11 to 12 Hours	13 Hours or more	Not Stated ²⁾
Mahottari District	16,043	4,091	2,405	5,777	3,770	0
20401 BARDIBAS MUNICIPALITY	2,827	512	452	1,300	563	0
20402 GAUSHALA MUNICIPALITY	1,489	167	255	735	332	0
20403 SONAMA RURAL MUNICIPALITY	843	489	47	127	180	0
20404 AURAH MUNICIPALITY	902	485	46	225	146	0
20405 BHANGAHA MUNICIPALITY	999	290	278	366	65	0
20406 LOHARPATTI MUNICIPALITY	1,090	273	74	376	367	0
20407 BALAWA MUNICIPALITY	1,358	455	265	391	247	0
20408 RAM GOPALPUR MUNICIPALITY	1,125	239	71	503	312	0
20409 SAMSI RURAL MUNICIPALITY	606	117	92	214	183	0
20410 MANARA SHISAWA MUNICIPALITY	799	234	153	187	225	0
20411 EKADARA RURAL MUNICIPALITY	704	271	23	121	289	0
20412 MAHOTTARI RURAL MUNICIPALITY	222	20	120	69	13	0
20413 PIPARA RURAL MUNICIPALITY	701	181	60	326	134	0
20414 MATIHANI MUNICIPALITY	833	207	244	227	155	0
20415 JALESHWOR MUNICIPALITY	1,545	151	225	610	559	0
Sarlahi District	15,242	1,830	2,130	7,050	4,232	0
20501 LALBANDI MUNICIPALITY	2,127	36	286	1,118	687	0
20502 HARIWAN MUNICIPALITY	1,740	66	245	967	462	0
20503 BAGMATI MUNICIPALITY	1,107	238	75	342	452	0
20504 BARAHATHAWA MUNICIPALITY	1,763	167	396	708	492	0
20505 HARIPUR MUNICIPALITY	588	120	110	266	92	0
20506 ISHWORPUR MUNICIPALITY	2,017	397	356	649	615	0
20507 HARIPURWA MUNICIPALITY	413	110	52	122	129	0
20508 PARSARURAL MUNICIPALITY	217	2	34	73	108	0
20509 BRAHMAPURI RURAL MUNICIPALITY	270	45	13	176	36	0
20510 CHANDRANAGAR RURAL MUNICIPALITY	323	18	26	106	173	0
20511 KABILASHI MUNICIPALITY	422	20	64	128	210	0
20512 CHAKRAGHATTA RURAL MUNICIPALITY	343	18	19	217	89	0
20513 BASBARIYA RURAL MUNICIPALITY	283	11	10	222	40	0
20514 DHANAKAUL RURAL MUNICIPALITY	287	30	13	223	21	0
20515 RAMNAGAR RURAL MUNICIPALITY	240	9	26	143	62	0
20516 BALARA MUNICIPALITY	459	84	27	179	169	0
20517 GODAITA MUNICIPALITY	878	234	26	457	161	0
20518 BISHNU RURAL MUNICIPALITY	248	30	23	123	72	0
20519 KAUDENA RURAL MUNICIPALITY	192	5	16	134	37	0
20520 MALANGAWA MUNICIPALITY	1,325	190	313	697	125	0
Rautahat District	14,369	1,294	2,474	5,192	5,400	9
20601 CHANDRAPUR MUNICIPALITY	3,441	477	568	999	1,391	6
20602 GUJARA MUNICIPALITY	846	88	86	417	255	0
20603 PHATUWA BIJAYAPUR MUNICIPALITY	625	12	15	234	364	0
20604 KATAHARIYA MUNICIPALITY	756	7	287	233	229	0
20605 BRINDABAN MUNICIPALITY	649	57	43	272	277	0
20606 GADHIMAI MUNICIPALITY	575	3	40	253	279	0
20607 MADHAV NARAYAN MUNICIPALITY	403	40	195	151	17	0
20608 GARUDA MUNICIPALITY	1,972	101	342	924	605	0
20609 DEWAHI GONAH MUNICIPALITY	295	2	35	60	198	0
20610 MAULAPUR MUNICIPALITY	386	17	83	163	123	0
20611 BOUDHIMAI MUNICIPALITY	524	62	79	247	136	0
20612 PAROHA MUNICIPALITY	361	16	32	147	166	0
20613 RAJPUR MUNICIPALITY	619	29	64	160	366	0
20614 YAMUNAMAI RURAL MUNICIPALITY	339	29	51	90	166	3
20615 DURGA BHAGAWATI RURAL MUNICIPALITY	350	98	22	74	156	0
20616 RAJDEVI MUNICIPALITY	311	18	18	24	251	0
20617 GAUR MUNICIPALITY	1,475	222	450	526	277	0
20618 ISHANATH MUNICIPALITY	442	16	64	218	144	0

1) NSIC stands for Nepal Standard Industrial Classification.

2) Includes "Not reported", "Unknown" and so on.

Table 2-2 Number of Persons Engaged by Section of Industrial Classification and Working Hours per Day and Local Level

District and Local Level	Section of NSIC ¹⁾					
	G					
	Wholesale and Retail Trade					
	Working Hours per Day					
	Total	Less than 8 Hours	8 to 10 Hours	11 to 12 Hours	13 Hours or more	Not Stated ²⁾
Bara District	15,094	1,116	2,571	4,125	7,278	4
20701 NIJAGADH MUNICIPALITY	1,045	7	208	429	401	0
20702 KOLHABI MUNICIPALITY	957	107	141	227	482	0
20703 JITPUR SIMARA SUB-METROPOLITIAN CITY	4,129	218	584	1,241	2,086	0
20704 PARAWANIPUR RURAL MUNICIPALITY	632	55	102	87	388	0
20705 PRASAUNI RURAL MUNICIPALITY	318	23	164	90	41	0
20706 BISHRAMPUR RURAL MUNICIPALITY	491	20	380	68	23	0
20707 PHETA RURAL MUNICIPALITY	464	63	190	70	141	0
20708 KALAIYA SUB-METROPOLITIAN CITY	2,930	140	468	778	1,540	4
20709 KARAIYAMAI RURAL MUNICIPALITY	370	81	14	69	206	0
20710 BARAGADHI RURAL MUNICIPALITY	430	68	25	87	250	0
20711 AADARSHA KOTWAL RURAL MUNICIPALITY	337	52	38	99	148	0
20712 SIMROUNGADH MUNICIPALITY	812	25	100	423	264	0
20713 PACHARAUTA MUNICIPALITY	534	158	64	128	184	0
20714 MAHAGADHIMAI MUNICIPALITY	1,165	52	73	302	738	0
20715 DEVTAL RURAL MUNICIPALITY	201	10	4	16	171	0
20716 SUBARNA RURAL MUNICIPALITY	279	37	16	11	215	0
Parsa District	19,324	2,303	5,934	4,663	6,421	3
20801 THORI RURAL MUNICIPALITY	575	53	92	293	137	0
20802 JIRABHAWANI RURAL MUNICIPALITY	461	66	50	95	250	0
20803 JAGARNATHPUR RURAL MUNICIPALITY	437	48	40	43	306	0
20804 PATERWA SUGAULI RURAL MUNICIPALITY	458	57	40	116	242	3
20805 SAKHUWA PRASAUNI RURAL MUNICIPALITY	1,055	353	44	128	530	0
20806 PARSAGADHI MUNICIPALITY	925	123	8	268	526	0
20807 BIRGUNJ METROPOLITIAN CITY	12,043	1,033	5,239	3,024	2,747	0
20808 BAHUDARMAI MUNICIPALITY	728	126	59	148	395	0
20809 POKHARIYA MUNICIPALITY	852	207	157	135	353	0
20810 KALIKAMAI RURAL MUNICIPALITY	192	39	5	60	88	0
20811 DHOBINI RURAL MUNICIPALITY	305	21	20	56	208	0
20812 CHHIPAHARMAI RURAL MUNICIPALITY	452	18	95	112	227	0
20813 PAKAHA MAINPUR RURAL MUNICIPALITY	344	55	56	76	157	0
20814 BINDABASINI RURAL MUNICIPALITY	497	104	29	109	255	0

1) NSIC stands for Nepal Standard Industrial Classification.

2) Includes "Not reported", "Unknown" and so on.

Table 2-2 Number of Persons Engaged by Section of Industrial Classification and Working Hours per Day and Local Level

District and Local Level	Section of NSIC ¹⁾					
	H+J					
	Transportation and Storage, Information and Communication					
	Working Hours per Day					
	Total	Less than 8 Hours	8 to 10 Hours	11 to 12 Hours	13 Hours or more	Not Stated ²⁾
Province 2						
Total	3,756	1,320	1,119	446	818	53
Metropolitan City	636	207	179	73	177	0
Sub-Metropolitan City	741	226	173	127	162	53
Municipality	2,046	693	716	198	439	0
Rural Municipality	333	194	51	48	40	0
201 Saptari District						
Total	745	138	555	10	42	0
Municipality	691	100	551	9	31	0
Rural Municipality	54	38	4	1	11	0
202 Siraha District						
Total	167	111	28	10	18	0
Municipality	146	90	28	10	18	0
Rural Municipality	21	21	0	0	0	0
203 Dhanusa District						
Total	461	123	133	67	85	53
Sub-Metropolitan City	362	63	117	57	72	53
Municipality	66	28	16	10	12	0
Rural Municipality	33	32	0	0	1	0
204 Mahottari District						
Total	171	21	31	48	71	0
Municipality	162	21	31	41	69	0
Rural Municipality	9	0	0	7	2	0
205 Sarlahi District						
Total	204	70	25	41	68	0
Municipality	185	52	25	40	68	0
Rural Municipality	19	18	0	1	0	0
206 Rautahat District						
Total	674	398	59	67	150	0
Municipality	662	391	59	65	147	0
Rural Municipality	12	7	0	2	3	0

1) NSIC stands for Nepal Standard Industrial Classification.

2) Includes "Not reported ", "Unknown" and so on.

Table 2-2 Number of Persons Engaged by Section of Industrial Classification and Working Hours per Day and Local Level

District and Local Level	Section of NSIC ¹⁾					
	H+J					
	Transportation and Storage, Information and Communication					
	Working Hours per Day					
	Total	Less than 8 Hours	8 to 10 Hours	11 to 12 Hours	13 Hours or more	Not Stated ²⁾
207 Bara District						
Total	550	203	102	112	133	0
Sub-Metropolitan City	379	163	56	70	90	0
Municipality	61	0	2	21	38	0
Rural Municipality	110	40	44	21	5	0
208 Parsa District						
Total	784	256	186	91	251	0
Metropolitan City	636	207	179	73	177	0
Municipality	73	11	4	2	56	0
Rural Municipality	75	38	3	16	18	0

1) NSIC stands for Nepal Standard Industrial Classification.

2) Includes "Not reported ", "Unknown" and so on.

Table 2-2 Number of Persons Engaged by Section of Industrial Classification and Working Hours per Day and Local Level

District and Local Level	Section of NSIC ¹⁾					
	H+J					
	Transportation and Storage, Information and Communication					
	Working Hours per Day					
	Total	Less than 8 Hours	8 to 10 Hours	11 to 12 Hours	13 Hours or more	Not Stated ²⁾
Saptari District	745	138	555	10	42	0
20101 SAPTAKOSHI MUNICIPALITY	3	3	0	0	0	0
20102 KANCHANRUP MUNICIPALITY	42	14	0	1	27	0
20103 AGMISAIR KRISHNA SABARAN RURAL MUNICIPALITY	1	0	0	1	0	0
20104 RUPANI RURAL MUNICIPALITY	15	4	0	0	11	0
20105 SHAMBHUNATH MUNICIPALITY	2	2	0	0	0	0
20106 KHADAK MUNICIPALITY	8	8	0	0	0	0
20107 SURUNGA MUNICIPALITY	23	21	0	2	0	0
20108 BALAN-BIHUL RURAL MUNICIPALITY	7	7	0	0	0	0
20109 BODE BARSAIN MUNICIPALITY	30	23	7	0	0	0
20110 DAKNESHWORI MUNICIPALITY	0	0	0	0	0	0
20111 RAJGADHA RURAL MUNICIPALITY	6	6	0	0	0	0
20112 BISHNUPUR RURAL MUNICIPALITY	0	0	0	0	0	0
20113 RAJBIRAJ MUNICIPALITY	566	12	544	6	4	0
20114 MAHADEWA RURAL MUNICIPALITY	9	9	0	0	0	0
20115 TIRAHUT RURAL MUNICIPALITY	6	6	0	0	0	0
20116 HANUMANNAGAR KANKALINI MUNICIPALITY	17	17	0	0	0	0
20117 TILATHI KOILADI RURAL MUNICIPALITY	3	3	0	0	0	0
20118 CHHINNAMASTA RURAL MUNICIPALITY	7	3	4	0	0	0
Siraha District	167	111	28	10	18	0
20201 LAHAN MUNICIPALITY	49	20	26	2	1	0
20202 DHANGADHIMAI MUNICIPALITY	1	1	0	0	0	0
20203 GOLBAZAR MUNICIPALITY	8	6	2	0	0	0
20204 MIRCHAIYA MUNICIPALITY	26	13	0	8	5	0
20205 KARJANHA MUNICIPALITY	0	0	0	0	0	0
20206 KALYANPUR MUNICIPALITY	2	2	0	0	0	0
20207 NARAHA RURAL MUNICIPALITY	3	3	0	0	0	0
20208 BISHNUPUR RURAL MUNICIPALITY	2	2	0	0	0	0
20209 ARNAMA RURAL MUNICIPALITY	0	0	0	0	0	0
20210 SUKHIPUR MUNICIPALITY	0	0	0	0	0	0
20211 LAXMIPUR PATARI RURAL MUNICIPALITY	3	3	0	0	0	0
20212 SAKHUWA NANKARKATTI RURAL MUNICIPALITY	0	0	0	0	0	0
20213 BHAGAWANPUR RURAL MUNICIPALITY	1	1	0	0	0	0
20214 NAWARAJPUR RURAL MUNICIPALITY	9	9	0	0	0	0
20215 BARIYARPATTI RURAL MUNICIPALITY	3	3	0	0	0	0
20216 AURAH RURAL MUNICIPALITY	0	0	0	0	0	0
20217 SIRAHA MUNICIPALITY	60	48	0	0	12	0
Dhanusa District	461	123	133	67	85	53
20301 GANESHPUR CHARNATH MUNICIPALITY	1	0	0	0	1	0
20302 DHANUSHADHAM MUNICIPALITY	2	0	0	0	2	0
20303 MITHILA MUNICIPALITY	13	0	13	0	0	0
20304 BATESHWOR RURAL MUNICIPALITY	0	0	0	0	0	0
20305 CHHRESHWORNATH MUNICIPALITY	19	4	1	5	9	0
20306 LAXMINIYA RURAL MUNICIPALITY	0	0	0	0	0	0
20307 MITHILA BIHARI MUNICIPALITY	6	6	0	0	0	0
20308 HANSAPUR MUNICIPALITY	0	0	0	0	0	0
20309 SABAILA MUNICIPALITY	0	0	0	0	0	0
20310 SHAHIDNAGAR MUNICIPALITY	7	0	2	5	0	0
20311 KAMALA MUNICIPALITY	0	0	0	0	0	0
20312 JANAK NANDINI RURAL MUNICIPALITY	8	8	0	0	0	0
20313 BIDEHA MUNICIPALITY	8	8	0	0	0	0
20314 AURAH RURAL MUNICIPALITY	9	8	0	0	1	0
20315 JANAKPURDHAM SUB-METROPOLITAN CITY	362	63	117	57	72	53
20316 DHANAUJI RURAL MUNICIPALITY	16	16	0	0	0	0
20317 NAGARAIN MUNICIPALITY	10	10	0	0	0	0
20318 MUKHIYAPATTI MUSAHARMIYA RURAL MUNICIPALITY	0	0	0	0	0	0

1) NSIC stands for Nepal Standard Industrial Classification.

2) Includes "Not reported", "Unknown" and so on.

Table 2-2 Number of Persons Engaged by Section of Industrial Classification and Working Hours per Day and Local Level

District and Local Level	Section of NSIC ¹⁾					
	H+J					
	Transportation and Storage, Information and Communication					
	Working Hours per Day					
	Total	Less than 8 Hours	8 to 10 Hours	11 to 12 Hours	13 Hours or more	Not Stated ²⁾
Mahottari District	171	21	31	48	71	0
20401 BARDIBAS MUNICIPALITY	112	6	23	30	53	0
20402 GAUSHALA MUNICIPALITY	20	0	6	2	12	0
20403 SONAMA RURAL MUNICIPALITY	2	0	0	0	2	0
20404 AURAH MUNICIPALITY	0	0	0	0	0	0
20405 BHANGAHA MUNICIPALITY	0	0	0	0	0	0
20406 LOHARPATTI MUNICIPALITY	1	0	0	1	0	0
20407 BALAWA MUNICIPALITY	0	0	0	0	0	0
20408 RAM GOPALPUR MUNICIPALITY	4	0	0	0	4	0
20409 SAMSI RURAL MUNICIPALITY	0	0	0	0	0	0
20410 MANARA SHISAWA MUNICIPALITY	2	0	2	0	0	0
20411 EKADARA RURAL MUNICIPALITY	7	0	0	7	0	0
20412 MAHOTTARI RURAL MUNICIPALITY	0	0	0	0	0	0
20413 PIPARA RURAL MUNICIPALITY	0	0	0	0	0	0
20414 MATIHANI MUNICIPALITY	3	3	0	0	0	0
20415 JALESHWOR MUNICIPALITY	20	12	0	8	0	0
Sarlahi District	204	70	25	41	68	0
20501 LALBANDI MUNICIPALITY	70	6	7	37	20	0
20502 HARIWAN MUNICIPALITY	20	12	3	0	5	0
20503 BAGMATI MUNICIPALITY	24	7	5	0	12	0
20504 BARAHATHAWA MUNICIPALITY	19	0	0	0	19	0
20505 HARIPUR MUNICIPALITY	8	4	4	0	0	0
20506 ISHWORPUR MUNICIPALITY	1	0	1	0	0	0
20507 HARIPURWA MUNICIPALITY	0	0	0	0	0	0
20508 PARSARURAL MUNICIPALITY	0	0	0	0	0	0
20509 BRAHMAPURI RURAL MUNICIPALITY	7	7	0	0	0	0
20510 CHANDRANAGAR RURAL MUNICIPALITY	0	0	0	0	0	0
20511 KABILASHI MUNICIPALITY	3	2	0	1	0	0
20512 CHAKRAGHATTA RURAL MUNICIPALITY	0	0	0	0	0	0
20513 BASBARIYA RURAL MUNICIPALITY	4	3	0	1	0	0
20514 DHANAKAUL RURAL MUNICIPALITY	3	3	0	0	0	0
20515 RAMNAGAR RURAL MUNICIPALITY	1	1	0	0	0	0
20516 BALARA MUNICIPALITY	10	10	0	0	0	0
20517 GODAITA MUNICIPALITY	8	8	0	0	0	0
20518 BISHNU RURAL MUNICIPALITY	4	4	0	0	0	0
20519 KAUDENA RURAL MUNICIPALITY	0	0	0	0	0	0
20520 MALANGAWA MUNICIPALITY	22	3	5	2	12	0
Rautahat District	674	398	59	67	150	0
20601 CHANDRAPUR MUNICIPALITY	104	18	15	10	61	0
20602 GUJARA MUNICIPALITY	13	0	0	11	2	0
20603 PHATUWA BIJAYAPUR MUNICIPALITY	6	4	0	0	2	0
20604 KATAHARIYA MUNICIPALITY	17	14	3	0	0	0
20605 BRINDABAN MUNICIPALITY	21	3	7	4	7	0
20606 GADHIMAI MUNICIPALITY	11	7	0	1	3	0
20607 MADHAV NARAYAN MUNICIPALITY	12	10	0	0	2	0
20608 GARUDA MUNICIPALITY	62	3	2	21	36	0
20609 DEWAHI GONAH MUNICIPALITY	4	1	2	1	0	0
20610 MAULAPUR MUNICIPALITY	0	0	0	0	0	0
20611 BOUDHIMAI MUNICIPALITY	31	6	7	12	6	0
20612 PAROHA MUNICIPALITY	1	0	0	1	0	0
20613 RAJPUR MUNICIPALITY	1	0	0	1	0	0
20614 YAMUNAMAI RURAL MUNICIPALITY	3	0	0	0	3	0
20615 DURGA BHAGAWATI RURAL MUNICIPALITY	9	7	0	2	0	0
20616 RAJDEVI MUNICIPALITY	0	0	0	0	0	0
20617 GAUR MUNICIPALITY	372	325	20	3	24	0
20618 ISHANATH MUNICIPALITY	7	0	3	0	4	0

1) NSIC stands for Nepal Standard Industrial Classification.

2) Includes "Not reported", "Unknown" and so on.

Table 2-2 Number of Persons Engaged by Section of Industrial Classification and Working Hours per Day and Local Level

District and Local Level	Section of NSIC ¹⁾					
	H+J					
	Transportation and Storage, Information and Communication					
	Working Hours per Day					
	Total	Less than 8 Hours	8 to 10 Hours	11 to 12 Hours	13 Hours or more	Not Stated ²⁾
Bara District	550	203	102	112	133	0
20701 NIJAGADH MUNICIPALITY	12	0	0	3	9	0
20702 KOLHABI MUNICIPALITY	13	0	0	1	12	0
20703 JITPUR SIMARA SUB-METROPOLITIAN CITY	175	39	40	43	53	0
20704 PARAWANIPUR RURAL MUNICIPALITY	81	13	44	19	5	0
20705 PRASAUNI RURAL MUNICIPALITY	8	8	0	0	0	0
20706 BISHRAMPUR RURAL MUNICIPALITY	13	13	0	0	0	0
20707 PHETA RURAL MUNICIPALITY	3	3	0	0	0	0
20708 KALAIYA SUB-METROPOLITIAN CITY	204	124	16	27	37	0
20709 KARAIYAMAI RURAL MUNICIPALITY	2	0	0	2	0	0
20710 BARAGADHI RURAL MUNICIPALITY	0	0	0	0	0	0
20711 AADARSHA KOTWAL RURAL MUNICIPALITY	3	3	0	0	0	0
20712 SIMROUNGADH MUNICIPALITY	17	0	2	2	13	0
20713 PACHARAUTA MUNICIPALITY	0	0	0	0	0	0
20714 MAHAGADHIMAI MUNICIPALITY	19	0	0	15	4	0
20715 DEVTAL RURAL MUNICIPALITY	0	0	0	0	0	0
20716 SUBARNA RURAL MUNICIPALITY	0	0	0	0	0	0
Parsa District	784	256	186	91	251	0
20801 THORI RURAL MUNICIPALITY	11	1	1	0	9	0
20802 JIRABHAWANI RURAL MUNICIPALITY	10	3	0	2	5	0
20803 JAGARNATHPUR RURAL MUNICIPALITY	5	0	0	2	3	0
20804 PATERWA SUGAULI RURAL MUNICIPALITY	3	3	0	0	0	0
20805 SAKHUWA PRASAUNI RURAL MUNICIPALITY	1	0	0	0	1	0
20806 PARSAGADHI MUNICIPALITY	54	3	4	0	47	0
20807 BIRGUNJ METROPOLITIAN CITY	636	207	179	73	177	0
20808 BAHUDARMAI MUNICIPALITY	9	0	0	2	7	0
20809 POKHARIYA MUNICIPALITY	10	8	0	0	2	0
20810 KALIKAMAI RURAL MUNICIPALITY	5	5	0	0	0	0
20811 DHOBINI RURAL MUNICIPALITY	6	6	0	0	0	0
20812 CHHIPAHARMAI RURAL MUNICIPALITY	14	9	2	3	0	0
20813 PAKAHA MAINPUR RURAL MUNICIPALITY	15	7	0	8	0	0
20814 BINDABASINI RURAL MUNICIPALITY	5	4	0	1	0	0

1) NSIC stands for Nepal Standard Industrial Classification.

2) Includes "Not reported", "Unknown" and so on.

Table 2-2 Number of Persons Engaged by Section of Industrial Classification and Working Hours per Day and Local Level

District and Local Level	Section of NSIC ¹⁾					
	I					
	Accommodation and Food Service					
	Working Hours per Day					
	Total	Less than 8 Hours	8 to 10 Hours	11 to 12 Hours	13 Hours or more	Not Stated ²⁾
Province 2						
Total	25,060	3,156	2,381	6,771	12,740	12
Metropolitan City	2,657	282	286	554	1,535	0
Sub-Metropolitan City	4,165	400	226	799	2,740	0
Municipality	14,416	1,798	1,459	4,291	6,864	4
Rural Municipality	3,822	676	410	1,127	1,601	8
201 Saptari District						
Total	2,642	350	381	1,163	736	12
Municipality	1,956	233	296	851	572	4
Rural Municipality	686	117	85	312	164	8
202 Siraha District						
Total	2,674	187	121	797	1,569	0
Municipality	2,169	110	97	648	1,314	0
Rural Municipality	505	77	24	149	255	0
203 Dhanusa District						
Total	4,399	530	250	1,084	2,535	0
Sub-Metropolitan City	2,173	267	82	539	1,285	0
Municipality	1,769	184	154	467	964	0
Rural Municipality	457	79	14	78	286	0
204 Mahottari District						
Total	2,975	618	285	802	1,270	0
Municipality	2,545	527	249	662	1,107	0
Rural Municipality	430	91	36	140	163	0
205 Sarlahi District						
Total	2,808	365	255	1,010	1,178	0
Municipality	2,427	323	239	816	1,049	0
Rural Municipality	381	42	16	194	129	0
206 Rautahat District						
Total	2,516	320	302	644	1,250	0
Municipality	2,428	312	296	623	1,197	0
Rural Municipality	88	8	6	21	53	0

1) NSIC stands for Nepal Standard Industrial Classification.

2) Includes "Not reported ", "Unknown" and so on.

Table 2-2 Number of Persons Engaged by Section of Industrial Classification and Working Hours per Day and Local Level

District and Local Level	Section of NSIC ¹⁾					
	I					
	Accommodation and Food Service					
	Working Hours per Day					
	Total	Less than 8 Hours	8 to 10 Hours	11 to 12 Hours	13 Hours or more	Not Stated ²⁾
207 Bara District						
Total	3,325	306	384	483	2,152	0
Sub-Metropolitan City	1,992	133	144	260	1,455	0
Municipality	773	41	87	163	482	0
Rural Municipality	560	132	153	60	215	0
208 Parsa District						
Total	3,721	480	403	788	2,050	0
Metropolitan City	2,657	282	286	554	1,535	0
Municipality	349	68	41	61	179	0
Rural Municipality	715	130	76	173	336	0

1) NSIC stands for Nepal Standard Industrial Classification.

2) Includes "Not reported ", "Unknown" and so on.

Table 2-2 Number of Persons Engaged by Section of Industrial Classification and Working Hours per Day and Local Level

District and Local Level	Section of NSIC ¹⁾					
	I					
	Accommodation and Food Service					
	Working Hours per Day					
	Total	Less than 8 Hours	8 to 10 Hours	11 to 12 Hours	13 Hours or more	Not Stated ²⁾
Saptari District	2,642	350	381	1,163	736	12
20101 SAPTAKOSHI MUNICIPALITY	182	35	5	65	77	0
20102 KANCHANRUP MUNICIPALITY	363	19	55	211	78	0
20103 AGMISAIR KRISHNA SABARAN RURAL MUNICIPALITY	122	8	2	74	38	0
20104 RUPANI RURAL MUNICIPALITY	76	11	3	56	6	0
20105 SHAMBHUNATH MUNICIPALITY	119	29	10	38	42	0
20106 KHADAK MUNICIPALITY	167	21	27	57	62	0
20107 SURUNGA MUNICIPALITY	176	25	23	92	36	0
20108 BALAN-BIHUL RURAL MUNICIPALITY	69	32	10	10	17	0
20109 BODE BARSAIN MUNICIPALITY	184	30	22	70	62	0
20110 DAKNESHWORI MUNICIPALITY	83	11	5	48	18	1
20111 RAJGADHA RURAL MUNICIPALITY	70	12	10	16	32	0
20112 BISHNUPUR RURAL MUNICIPALITY	41	14	25	0	2	0
20113 RAJBIRAJ MUNICIPALITY	445	52	74	194	122	3
20114 MAHADEWA RURAL MUNICIPALITY	74	13	10	30	21	0
20115 TIRAHUT RURAL MUNICIPALITY	56	12	6	38	0	0
20116 HANUMANNAGAR KANKALINI MUNICIPALITY	237	11	75	76	75	0
20117 TILATHI KOILADI RURAL MUNICIPALITY	123	15	8	54	38	8
20118 CHHINNAMASTA RURAL MUNICIPALITY	55	0	11	34	10	0
Siraha District	2,674	187	121	797	1,569	0
20201 LAHAN MUNICIPALITY	709	17	26	185	481	0
20202 DHANGADHIMAI MUNICIPALITY	172	7	11	45	109	0
20203 GOLBAZAR MUNICIPALITY	268	17	6	55	190	0
20204 MIRCHAIYA MUNICIPALITY	297	8	17	120	152	0
20205 KARJANHA MUNICIPALITY	105	0	14	70	21	0
20206 KALYANPUR MUNICIPALITY	100	14	0	25	61	0
20207 NARAHA RURAL MUNICIPALITY	78	2	4	32	40	0
20208 BISHNUPUR RURAL MUNICIPALITY	83	21	2	29	31	0
20209 ARNAMA RURAL MUNICIPALITY	34	0	1	12	21	0
20210 SUKHIPUR MUNICIPALITY	134	11	3	34	86	0
20211 LAXMIPUR PATARI RURAL MUNICIPALITY	72	19	1	15	37	0
20212 SAKHUWA NANKARKATTI RURAL MUNICIPALITY	30	0	0	2	28	0
20213 BHAGAWANPUR RURAL MUNICIPALITY	71	6	6	26	33	0
20214 NAWARAJPUR RURAL MUNICIPALITY	12	0	0	10	2	0
20215 BARIYARPATTI RURAL MUNICIPALITY	80	19	10	10	41	0
20216 AURAH RURAL MUNICIPALITY	45	10	0	13	22	0
20217 SIRAHA MUNICIPALITY	384	36	20	114	214	0
Dhanusa District	4,399	530	250	1,084	2,535	0
20301 GANESHPUR CHARNATH MUNICIPALITY	127	1	12	86	28	0
20302 DHANUSHADHAM MUNICIPALITY	171	33	8	71	59	0
20303 MITHILA MUNICIPALITY	615	53	80	115	367	0
20304 BATESHWOR RURAL MUNICIPALITY	55	4	3	5	43	0
20305 CHHIRESHWORNATH MUNICIPALITY	238	22	7	56	153	0
20306 LAXMINIYA RURAL MUNICIPALITY	63	13	0	11	39	0
20307 MITHILA BIHARI MUNICIPALITY	110	16	9	6	79	0
20308 HANSAPUR MUNICIPALITY	78	1	5	19	53	0
20309 SABAILA MUNICIPALITY	85	4	14	36	31	0
20310 SHAHIDNAGAR MUNICIPALITY	101	6	10	28	57	0
20311 KAMALA MUNICIPALITY	94	18	0	14	62	0
20312 JANAK NANDINI RURAL MUNICIPALITY	62	3	2	9	48	0
20313 BIDEHA MUNICIPALITY	59	4	4	27	24	0
20314 AURAH RURAL MUNICIPALITY	79	9	2	20	48	0
20315 JANAKPURDHAM SUB-METROPOLITAN CITY	2,173	267	82	539	1,285	0
20316 DHANAUJI RURAL MUNICIPALITY	147	49	7	18	73	0
20317 NAGARAIN MUNICIPALITY	91	26	5	9	51	0
20318 MUKHIYAPATTI MUSAHARMIYA RURAL MUNICIPALITY	51	1	0	15	35	0

1) NSIC stands for Nepal Standard Industrial Classification.

2) Includes "Not reported", "Unknown" and so on.

Table 2-2 Number of Persons Engaged by Section of Industrial Classification and Working Hours per Day and Local Level

District and Local Level	Section of NSIC ¹⁾					
	I					
	Accommodation and Food Service					
	Working Hours per Day					
	Total	Less than 8 Hours	8 to 10 Hours	11 to 12 Hours	13 Hours or more	Not Stated ²⁾
Mahottari District	2,975	618	285	802	1,270	0
20401 BARDIBAS MUNICIPALITY	785	75	35	164	511	0
20402 GAUSHALA MUNICIPALITY	235	49	44	96	46	0
20403 SONAMA RURAL MUNICIPALITY	45	17	0	19	9	0
20404 AURAH MUNICIPALITY	65	38	0	16	11	0
20405 BHANGAHA MUNICIPALITY	150	44	14	69	23	0
20406 LOHARPATTI MUNICIPALITY	188	73	4	36	75	0
20407 BALAWA MUNICIPALITY	255	80	61	39	75	0
20408 RAM GOPALPUR MUNICIPALITY	164	55	5	24	80	0
20409 SAMSI RURAL MUNICIPALITY	137	20	16	39	62	0
20410 MANARA SHISAWA MUNICIPALITY	165	44	25	46	50	0
20411 EKADARA RURAL MUNICIPALITY	107	30	0	16	61	0
20412 MAHOTTARI RURAL MUNICIPALITY	16	3	1	12	0	0
20413 PIPARA RURAL MUNICIPALITY	125	21	19	54	31	0
20414 MATIHANI MUNICIPALITY	141	29	24	23	65	0
20415 JALESHWOR MUNICIPALITY	397	40	37	149	171	0
Sarlahi District	2,808	365	255	1,010	1,178	0
20501 LALBANDI MUNICIPALITY	558	19	27	213	299	0
20502 HARIWAN MUNICIPALITY	380	9	29	124	218	0
20503 BAGMATI MUNICIPALITY	138	23	9	32	74	0
20504 BARAHATHAWA MUNICIPALITY	279	43	58	95	83	0
20505 HARIPUR MUNICIPALITY	121	21	4	76	20	0
20506 ISHWORPUR MUNICIPALITY	362	84	38	66	174	0
20507 HARIPURWA MUNICIPALITY	85	38	4	21	22	0
20508 PARSARURAL MUNICIPALITY	51	2	5	16	28	0
20509 BRAHMAPURI RURAL MUNICIPALITY	57	9	1	42	5	0
20510 CHANDRANAGAR RURAL MUNICIPALITY	70	17	4	7	42	0
20511 KABILASHI MUNICIPALITY	70	5	7	5	53	0
20512 CHAKRAGHATTA RURAL MUNICIPALITY	58	0	5	40	13	0
20513 BASBARIYA RURAL MUNICIPALITY	29	2	0	22	5	0
20514 DHANAKAUL RURAL MUNICIPALITY	31	5	1	16	9	0
20515 RAMNAGAR RURAL MUNICIPALITY	24	0	0	20	4	0
20516 BALARA MUNICIPALITY	78	18	18	12	30	0
20517 GODAITA MUNICIPALITY	97	45	0	39	13	0
20518 BISHNU RURAL MUNICIPALITY	29	5	0	7	17	0
20519 KAUDENA RURAL MUNICIPALITY	32	2	0	24	6	0
20520 MALANGAWA MUNICIPALITY	259	18	45	133	63	0
Rautahat District	2,516	320	302	644	1,250	0
20601 CHANDRAPUR MUNICIPALITY	881	133	84	129	535	0
20602 GUJARA MUNICIPALITY	89	23	4	29	33	0
20603 PHATUWA BIJAYAPUR MUNICIPALITY	80	5	3	24	48	0
20604 KATAHARIYA MUNICIPALITY	100	11	6	31	52	0
20605 BRINDABAN MUNICIPALITY	42	4	1	15	22	0
20606 GADHIMAI MUNICIPALITY	50	0	1	16	33	0
20607 MADHAV NARAYAN MUNICIPALITY	52	28	11	10	3	0
20608 GARUDA MUNICIPALITY	258	22	37	75	124	0
20609 DEWAHI GONAH MUNICIPALITY	15	0	6	2	7	0
20610 MAULAPUR MUNICIPALITY	70	2	12	12	44	0
20611 BOUDHIMAI MUNICIPALITY	80	19	8	29	24	0
20612 PAROHA MUNICIPALITY	48	7	4	19	18	0
20613 RAJPUR MUNICIPALITY	150	13	7	21	109	0
20614 YAMUNAMAI RURAL MUNICIPALITY	44	7	6	8	23	0
20615 DURGA BHAGAWATI RURAL MUNICIPALITY	44	1	0	13	30	0
20616 RAJDEVI MUNICIPALITY	19	9	3	2	5	0
20617 GAUR MUNICIPALITY	338	25	55	150	108	0
20618 ISHANATH MUNICIPALITY	156	11	54	59	32	0

1) NSIC stands for Nepal Standard Industrial Classification.

2) Includes "Not reported", "Unknown" and so on.

Table 2-2 Number of Persons Engaged by Section of Industrial Classification and Working Hours per Day and Local Level

District and Local Level	Section of NSIC ¹⁾					
	I					
	Accommodation and Food Service					
	Working Hours per Day					
	Total	Less than 8 Hours	8 to 10 Hours	11 to 12 Hours	13 Hours or more	Not Stated ²⁾
Bara District	3,325	306	384	483	2,152	0
20701 NIJAGADH MUNICIPALITY	238	10	19	61	148	0
20702 KOLHABI MUNICIPALITY	107	3	11	18	75	0
20703 JITPUR SIMARA SUB-METROPOLITIAN CITY	1,402	64	95	147	1,096	0
20704 PARAWANIPUR RURAL MUNICIPALITY	97	16	12	4	65	0
20705 PRASAUNI RURAL MUNICIPALITY	58	9	23	15	11	0
20706 BISHRAMPUR RURAL MUNICIPALITY	136	51	77	4	4	0
20707 PHETA RURAL MUNICIPALITY	81	21	26	4	30	0
20708 KALAIYA SUB-METROPOLITIAN CITY	590	69	49	113	359	0
20709 KARAIYAMAI RURAL MUNICIPALITY	20	0	0	2	18	0
20710 BARAGADHI RURAL MUNICIPALITY	53	14	0	12	27	0
20711 AADARSHA KOTWAL RURAL MUNICIPALITY	51	10	2	19	20	0
20712 SIMROUNGADH MUNICIPALITY	141	1	15	50	75	0
20713 PACHARAUTA MUNICIPALITY	78	6	7	20	45	0
20714 MAHAGADHIMAI MUNICIPALITY	209	21	35	14	139	0
20715 DEVTAL RURAL MUNICIPALITY	29	7	9	0	13	0
20716 SUBARNA RURAL MUNICIPALITY	35	4	4	0	27	0
Parsa District	3,721	480	403	788	2,050	0
20801 THORI RURAL MUNICIPALITY	188	14	10	78	86	0
20802 JIRABHAWANI RURAL MUNICIPALITY	71	14	6	7	44	0
20803 JAGARNATHPUR RURAL MUNICIPALITY	48	18	14	6	10	0
20804 PATERWA SUGAULI RURAL MUNICIPALITY	46	4	1	10	31	0
20805 SAKHUWA PRASAUNI RURAL MUNICIPALITY	163	49	14	16	84	0
20806 PARSAGADHI MUNICIPALITY	153	29	3	30	91	0
20807 BIRGUNJ METROPOLITIAN CITY	2,657	282	286	554	1,535	0
20808 BAHUDARMAI MUNICIPALITY	85	17	19	4	45	0
20809 POKHARIYA MUNICIPALITY	111	22	19	27	43	0
20810 KALIKAMAI RURAL MUNICIPALITY	14	3	2	2	7	0
20811 DHOBINI RURAL MUNICIPALITY	30	10	3	0	17	0
20812 CHHIPAHARMAI RURAL MUNICIPALITY	54	6	7	15	26	0
20813 PAKAHA MAINPUR RURAL MUNICIPALITY	31	2	11	14	4	0
20814 BINDABASINI RURAL MUNICIPALITY	70	10	8	25	27	0

1) NSIC stands for Nepal Standard Industrial Classification.

2) Includes "Not reported", "Unknown" and so on.

Table 2-2 Number of Persons Engaged by Section of Industrial Classification and Working Hours per Day and Local Level

District and Local Level	Section of NSIC ¹⁾					
	K					
	Financial and Insurance					
	Working Hours per Day					
	Total	Less than 8 Hours	8 to 10 Hours	11 to 12 Hours	13 Hours or more	Not Stated ²⁾
Province 2						
Total	16,092	8,884	6,941	258	9	0
Metropolitan City	1,413	881	384	148	0	0
Sub-Metropolitan City	2,586	1,201	1,346	38	1	0
Municipality	9,898	4,957	4,888	45	8	0
Rural Municipality	2,195	1,845	323	27	0	0
201 Saptari District						
Total	572	439	120	13	0	0
Municipality	453	360	88	5	0	0
Rural Municipality	119	79	32	8	0	0
202 Siraha District						
Total	1,570	1,297	266	4	3	0
Municipality	1,000	765	228	4	3	0
Rural Municipality	570	532	38	0	0	0
203 Dhanusa District						
Total	4,589	778	3,783	28	0	0
Sub-Metropolitan City	661	484	155	22	0	0
Municipality	3,907	279	3,622	6	0	0
Rural Municipality	21	15	6	0	0	0
204 Mahottari District						
Total	1,749	1,497	239	13	0	0
Municipality	1,300	1,058	232	10	0	0
Rural Municipality	449	439	7	3	0	0
205 Sarlahi District						
Total	2,338	2,024	294	18	2	0
Municipality	1,844	1,551	286	5	2	0
Rural Municipality	494	473	8	13	0	0
206 Rautahat District						
Total	772	508	260	3	1	0
Municipality	759	495	260	3	1	0
Rural Municipality	13	13	0	0	0	0

1) NSIC stands for Nepal Standard Industrial Classification.

2) Includes "Not reported", "Unknown" and so on.

Table 2-2 Number of Persons Engaged by Section of Industrial Classification and Working Hours per Day and Local Level

District and Local Level	Section of NSIC ¹⁾					
	K					
	Financial and Insurance					
	Working Hours per Day					
	Total	Less than 8 Hours	8 to 10 Hours	11 to 12 Hours	13 Hours or more	Not Stated ²⁾
207 Bara District						
Total	2,630	1,145	1,467	17	1	0
Sub-Metropolitan City	1,925	717	1,191	16	1	0
Municipality	370	249	121	0	0	0
Rural Municipality	335	179	155	1	0	0
208 Parsa District						
Total	1,872	1,196	512	162	2	0
Metropolitan City	1,413	881	384	148	0	0
Municipality	265	200	51	12	2	0
Rural Municipality	194	115	77	2	0	0

1) NSIC stands for Nepal Standard Industrial Classification.

2) Includes "Not reported ", "Unknown" and so on.

Table 2-2 Number of Persons Engaged by Section of Industrial Classification and Working Hours per Day and Local Level

District and Local Level	Section of NSIC ¹⁾					
	K					
	Financial and Insurance					
	Working Hours per Day					
	Total	Less than 8 Hours	8 to 10 Hours	11 to 12 Hours	13 Hours or more	Not Stated ²⁾
Saptari District	572	439	120	13	0	0
20101 SAPTAKOSHI MUNICIPALITY	49	38	11	0	0	0
20102 KANCHANRUP MUNICIPALITY	16	13	1	2	0	0
20103 AGMISAIR KRISHNA SABARAN RURAL MUNICIPALITY	59	39	18	2	0	0
20104 RUPANI RURAL MUNICIPALITY	29	18	8	3	0	0
20105 SHAMBHUNATH MUNICIPALITY	30	19	11	0	0	0
20106 KHADAK MUNICIPALITY	94	77	16	1	0	0
20107 SURUNGA MUNICIPALITY	66	47	19	0	0	0
20108 BALAN-BIHUL RURAL MUNICIPALITY	2	2	0	0	0	0
20109 BODE BARSAIN MUNICIPALITY	29	29	0	0	0	0
20110 DAKNESHWORI MUNICIPALITY	23	16	5	2	0	0
20111 RAJGADHA RURAL MUNICIPALITY	0	0	0	0	0	0
20112 BISHNUPUR RURAL MUNICIPALITY	2	2	0	0	0	0
20113 RAJBIRAJ MUNICIPALITY	116	103	13	0	0	0
20114 MAHADEWA RURAL MUNICIPALITY	1	1	0	0	0	0
20115 TIRAHUT RURAL MUNICIPALITY	8	5	3	0	0	0
20116 HANUMANNAGAR KANKALINI MUNICIPALITY	30	18	12	0	0	0
20117 TILATHI KOILADI RURAL MUNICIPALITY	12	12	0	0	0	0
20118 CHHINNAMASTA RURAL MUNICIPALITY	6	0	3	3	0	0
Siraha District	1,570	1,297	266	4	0	0
20201 LAHAN MUNICIPALITY	125	61	64	0	0	0
20202 DHANGADHIMAI MUNICIPALITY	49	12	37	0	0	0
20203 GOLBAZAR MUNICIPALITY	207	193	14	0	0	0
20204 MIRCHAIYA MUNICIPALITY	461	400	59	2	0	0
20205 KARJANHA MUNICIPALITY	3	3	0	0	0	0
20206 KALYANPUR MUNICIPALITY	3	3	0	0	0	0
20207 NARAHA RURAL MUNICIPALITY	15	7	8	0	0	0
20208 BISHNUPUR RURAL MUNICIPALITY	15	8	7	0	0	0
20209 ARNAMA RURAL MUNICIPALITY	18	15	3	0	0	0
20210 SUKHIPUR MUNICIPALITY	82	43	34	2	0	0
20211 LAXMIPUR PATARI RURAL MUNICIPALITY	463	462	1	0	0	0
20212 SAKHUWA NANKARKATTI RURAL MUNICIPALITY	10	7	3	0	0	0
20213 BHAGAWANPUR RURAL MUNICIPALITY	33	17	16	0	0	0
20214 NAWARAJPUR RURAL MUNICIPALITY	0	0	0	0	0	0
20215 BARIYARPATTI RURAL MUNICIPALITY	14	14	0	0	0	0
20216 AURAH RURAL MUNICIPALITY	2	2	0	0	0	0
20217 SIRAHA MUNICIPALITY	70	50	20	0	0	0
Dhanusa District	4,589	778	3,783	28	0	0
20301 GANESHPUR CHARNATH MUNICIPALITY	41	35	6	0	0	0
20302 DHANUSHADHAM MUNICIPALITY	34	18	16	0	0	0
20303 MITHILA MUNICIPALITY	3,646	77	3,569	0	0	0
20304 BATESHWOR RURAL MUNICIPALITY	6	0	6	0	0	0
20305 CHHRESHWORNATH MUNICIPALITY	87	73	14	0	0	0
20306 LAXMINIYA RURAL MUNICIPALITY	2	2	0	0	0	0
20307 MITHILA BIHARI MUNICIPALITY	23	10	9	4	0	0
20308 HANSAPUR MUNICIPALITY	15	12	3	0	0	0
20309 SABAILA MUNICIPALITY	17	17	0	0	0	0
20310 SHAHIDNAGAR MUNICIPALITY	12	12	0	0	0	0
20311 KAMALA MUNICIPALITY	6	4	0	2	0	0
20312 JANAK NANDINI RURAL MUNICIPALITY	5	5	0	0	0	0
20313 BIDEHA MUNICIPALITY	5	5	0	0	0	0
20314 AURAH RURAL MUNICIPALITY	3	3	0	0	0	0
20315 JANAKPURDHAM SUB-METROPOLITAN CITY	661	484	155	22	0	0
20316 DHANAUJI RURAL MUNICIPALITY	5	5	0	0	0	0
20317 NAGARAIN MUNICIPALITY	21	16	5	0	0	0
20318 MUKHIYAPATTI MUSAHARMIYA RURAL MUNICIPALITY	0	0	0	0	0	0

1) NSIC stands for Nepal Standard Industrial Classification.

2) Includes "Not reported", "Unknown" and so on.

Table 2-2 Number of Persons Engaged by Section of Industrial Classification and Working Hours per Day and Local Level

District and Local Level	Section of NSIC ¹⁾					
	K					
	Financial and Insurance					
	Working Hours per Day					
	Total	Less than 8 Hours	8 to 10 Hours	11 to 12 Hours	13 Hours or more	Not Stated ²⁾
Mahottari District	1,749	1,497	239	13	0	0
20401 BARDIBAS MUNICIPALITY	826	651	167	8	0	0
20402 GAUSHALA MUNICIPALITY	0	0	0	0	0	0
20403 SONAMA RURAL MUNICIPALITY	28	26	2	0	0	0
20404 AURAH MUNICIPALITY	35	35	0	0	0	0
20405 BHANGAHA MUNICIPALITY	11	9	0	2	0	0
20406 LOHARPATTI MUNICIPALITY	64	56	8	0	0	0
20407 BALAWA MUNICIPALITY	63	63	0	0	0	0
20408 RAM GOPALPUR MUNICIPALITY	44	6	38	0	0	0
20409 SAMSI RURAL MUNICIPALITY	45	45	0	0	0	0
20410 MANARA SHISAWA MUNICIPALITY	13	13	0	0	0	0
20411 EKADARA RURAL MUNICIPALITY	344	339	5	0	0	0
20412 MAHOTTARI RURAL MUNICIPALITY	2	2	0	0	0	0
20413 PIPARA RURAL MUNICIPALITY	30	27	0	3	0	0
20414 MATIHANI MUNICIPALITY	113	113	0	0	0	0
20415 JALESHWOR MUNICIPALITY	131	112	19	0	0	0
Sarlahi District	2,338	2,024	294	18	2	0
20501 LALBANDI MUNICIPALITY	1,032	926	101	3	2	0
20502 HARIWAN MUNICIPALITY	278	193	85	0	0	0
20503 BAGMATI MUNICIPALITY	166	155	11	0	0	0
20504 BARAHATHAWA MUNICIPALITY	83	52	31	0	0	0
20505 HARIPUR MUNICIPALITY	35	22	13	0	0	0
20506 ISHWORPUR MUNICIPALITY	107	69	38	0	0	0
20507 HARIPURWA MUNICIPALITY	14	14	0	0	0	0
20508 PARSARURAL MUNICIPALITY	0	0	0	0	0	0
20509 BRAHMAPURI RURAL MUNICIPALITY	0	0	0	0	0	0
20510 CHANDRANAGAR RURAL MUNICIPALITY	8	0	8	0	0	0
20511 KABILASHI MUNICIPALITY	5	4	1	0	0	0
20512 CHAKRAGHATTA RURAL MUNICIPALITY	40	40	0	0	0	0
20513 BASBARIYA RURAL MUNICIPALITY	13	0	0	13	0	0
20514 DHANAKAUL RURAL MUNICIPALITY	4	4	0	0	0	0
20515 RAMNAGAR RURAL MUNICIPALITY	429	429	0	0	0	0
20516 BALARA MUNICIPALITY	11	11	0	0	0	0
20517 GODAITA MUNICIPALITY	35	31	4	0	0	0
20518 BISHNU RURAL MUNICIPALITY	0	0	0	0	0	0
20519 KAUDENA RURAL MUNICIPALITY	0	0	0	0	0	0
20520 MALANGAWA MUNICIPALITY	78	74	2	2	0	0
Rautahat District	772	508	260	3	1	0
20601 CHANDRAPUR MUNICIPALITY	267	141	123	3	0	0
20602 GUJARA MUNICIPALITY	7	7	0	0	0	0
20603 PHATUWA BIJAYAPUR MUNICIPALITY	10	3	7	0	0	0
20604 KATAHARIYA MUNICIPALITY	88	49	39	0	0	0
20605 BRINDABAN MUNICIPALITY	9	0	9	0	0	0
20606 GADHIMAI MUNICIPALITY	10	10	0	0	0	0
20607 MADHAV NARAYAN MUNICIPALITY	2	2	0	0	0	0
20608 GARUDA MUNICIPALITY	146	122	24	0	0	0
20609 DEWAHI GONAH MUNICIPALITY	0	0	0	0	0	0
20610 MAULAPUR MUNICIPALITY	2	0	2	0	0	0
20611 BOUDHIMAI MUNICIPALITY	28	20	8	0	0	0
20612 PAROHA MUNICIPALITY	2	0	1	0	1	0
20613 RAJPUR MUNICIPALITY	6	6	0	0	0	0
20614 YAMUNAMAI RURAL MUNICIPALITY	3	3	0	0	0	0
20615 DURGA BHAGAWATI RURAL MUNICIPALITY	10	10	0	0	0	0
20616 RAJDEVI MUNICIPALITY	0	0	0	0	0	0
20617 GAUR MUNICIPALITY	177	130	47	0	0	0
20618 ISHANATH MUNICIPALITY	5	5	0	0	0	0

1) NSIC stands for Nepal Standard Industrial Classification.

2) Includes "Not reported", "Unknown" and so on.

Table 2-2 Number of Persons Engaged by Section of Industrial Classification and Working Hours per Day and Local Level

District and Local Level	Section of NSIC ¹⁾					
	K					
	Financial and Insurance					
	Working Hours per Day					
	Total	Less than 8 Hours	8 to 10 Hours	11 to 12 Hours	13 Hours or more	Not Stated ²⁾
Bara District	2,630	1,145	1,467	17	1	0
20701 NIJAGADH MUNICIPALITY	97	59	38	0	0	0
20702 KOLHABI MUNICIPALITY	86	29	57	0	0	0
20703 JITPUR SIMARA SUB-METROPOLITIAN CITY	1,473	337	1,127	9	0	0
20704 PARAWANIPUR RURAL MUNICIPALITY	280	147	133	0	0	0
20705 PRASAUNI RURAL MUNICIPALITY	26	9	17	0	0	0
20706 BISHRAMPUR RURAL MUNICIPALITY	10	10	0	0	0	0
20707 PHETA RURAL MUNICIPALITY	2	1	0	1	0	0
20708 KALAIYA SUB-METROPOLITIAN CITY	452	380	64	7	1	0
20709 KARAIYAMAI RURAL MUNICIPALITY	0	0	0	0	0	0
20710 BARAGADHI RURAL MUNICIPALITY	0	0	0	0	0	0
20711 AADARSHA KOTWAL RURAL MUNICIPALITY	15	10	5	0	0	0
20712 SIMROUNGADH MUNICIPALITY	61	56	5	0	0	0
20713 PACHARAUTA MUNICIPALITY	4	2	2	0	0	0
20714 MAHAGADHIMAI MUNICIPALITY	122	103	19	0	0	0
20715 DEVTAL RURAL MUNICIPALITY	0	0	0	0	0	0
20716 SUBARNA RURAL MUNICIPALITY	2	2	0	0	0	0
Parsa District	1,872	1,196	512	162	2	0
20801 THORI RURAL MUNICIPALITY	59	39	20	0	0	0
20802 JIRABHAWANI RURAL MUNICIPALITY	40	11	29	0	0	0
20803 JAGARNATHPUR RURAL MUNICIPALITY	1	1	0	0	0	0
20804 PATERWA SUGAULI RURAL MUNICIPALITY	16	14	2	0	0	0
20805 SAKHUWA PRASAUNI RURAL MUNICIPALITY	18	10	8	0	0	0
20806 PARSAGADHI MUNICIPALITY	116	78	26	10	2	0
20807 BIRGUNJ METROPOLITIAN CITY	1,413	881	384	148	0	0
20808 BAHUDARMAI MUNICIPALITY	60	58	0	2	0	0
20809 POKHARIYA MUNICIPALITY	89	64	25	0	0	0
20810 KALIKAMAI RURAL MUNICIPALITY	5	5	0	0	0	0
20811 DHOBINI RURAL MUNICIPALITY	23	11	12	0	0	0
20812 CHHIPAHARMAI RURAL MUNICIPALITY	7	1	6	0	0	0
20813 PAKAHA MAINPUR RURAL MUNICIPALITY	5	5	0	0	0	0
20814 BINDABASINI RURAL MUNICIPALITY	20	18	0	2	0	0

1) NSIC stands for Nepal Standard Industrial Classification.

2) Includes "Not reported", "Unknown" and so on.

Table 2-2 Number of Persons Engaged by Section of Industrial Classification and Working Hours per Day and Local Level

District and Local Level	Section of NSIC ¹⁾					
	P					
	Education					
	Working Hours per Day					
	Total	Less than 8 Hours	8 to 10 Hours	11 to 12 Hours	13 Hours or more	Not Stated ²⁾
Province 2						
Total	51,101	44,055	3,470	2,545	892	139
Metropolitan City	4,146	3,168	630	156	192	0
Sub-Metropolitan City	6,728	4,103	1,155	1,221	187	62
Municipality	29,394	26,558	1,337	953	469	77
Rural Municipality	10,833	10,226	348	215	44	0
201 Saptari District						
Total	6,378	6,096	90	80	35	77
Municipality	4,333	4,094	69	59	34	77
Rural Municipality	2,045	2,002	21	21	1	0
202 Siraha District						
Total	5,926	5,485	148	262	31	0
Municipality	4,334	3,925	148	236	25	0
Rural Municipality	1,592	1,560	0	26	6	0
203 Dhanusa District						
Total	9,126	6,590	1,293	926	255	62
Sub-Metropolitan City	4,346	2,395	880	837	172	62
Municipality	3,542	3,101	339	30	72	0
Rural Municipality	1,238	1,094	74	59	11	0
204 Mahottari District						
Total	5,254	4,450	451	260	93	0
Municipality	4,027	3,524	247	176	80	0
Rural Municipality	1,227	926	204	84	13	0
205 Sarlahi District						
Total	6,651	6,161	381	55	54	0
Municipality	5,406	4,968	337	47	54	0
Rural Municipality	1,245	1,193	44	8	0	0
206 Rautahat District						
Total	5,142	4,516	125	309	192	0
Municipality	4,928	4,302	125	309	192	0
Rural Municipality	214	214	0	0	0	0

1) NSIC stands for Nepal Standard Industrial Classification.

2) Includes "Not reported", "Unknown" and so on.

Table 2-2 Number of Persons Engaged by Section of Industrial Classification and Working Hours per Day and Local Level

District and Local Level	Section of NSIC ¹⁾					
	P					
	Education					
	Working Hours per Day					
	Total	Less than 8 Hours	8 to 10 Hours	11 to 12 Hours	13 Hours or more	Not Stated ²⁾
207 Bara District						
Total	5,891	5,101	341	425	24	0
Sub-Metropolitan City	2,382	1,708	275	384	15	0
Municipality	1,909	1,802	66	41	0	0
Rural Municipality	1,600	1,591	0	0	9	0
208 Parsa District						
Total	6,733	5,656	641	228	208	0
Metropolitan City	4,146	3,168	630	156	192	0
Municipality	915	842	6	55	12	0
Rural Municipality	1,672	1,646	5	17	4	0

1) NSIC stands for Nepal Standard Industrial Classification.

2) Includes "Not reported ", "Unknown" and so on.

Table 2-2 Number of Persons Engaged by Section of Industrial Classification and Working Hours per Day and Local Level

District and Local Level	Section of NSIC ¹⁾					
	P					
	Education					
	Working Hours per Day					
	Total	Less than 8 Hours	8 to 10 Hours	11 to 12 Hours	13 Hours or more	Not Stated ²⁾
Saptari District	6,378	6,096	90	80	35	77
20101 SAPTAKOSHI MUNICIPALITY	248	236	12	0	0	0
20102 KANCHANRUP MUNICIPALITY	630	626	0	4	0	0
20103 AGMISAIR KRISHNA SABARAN RURAL MUNICIPALITY	354	341	2	10	1	0
20104 RUPANI RURAL MUNICIPALITY	209	209	0	0	0	0
20105 SHAMBHUNATH MUNICIPALITY	386	351	30	5	0	0
20106 KHADAK MUNICIPALITY	510	506	3	0	1	0
20107 SURUNGA MUNICIPALITY	388	388	0	0	0	0
20108 BALAN-BIHUL RURAL MUNICIPALITY	181	181	0	0	0	0
20109 BODE BARSAIN MUNICIPALITY	399	370	1	8	20	0
20110 DAKNESHWORI MUNICIPALITY	331	304	0	12	0	15
20111 RAJGADHA RURAL MUNICIPALITY	200	185	14	1	0	0
20112 BISHNUPUR RURAL MUNICIPALITY	177	177	0	0	0	0
20113 RAJBIRAJ MUNICIPALITY	1,023	981	3	30	9	0
20114 MAHADEWA RURAL MUNICIPALITY	190	189	0	1	0	0
20115 TIRAHUT RURAL MUNICIPALITY	234	234	0	0	0	0
20116 HANUMANNAGAR KANKALINI MUNICIPALITY	418	332	20	0	4	62
20117 TILATHI KOILADI RURAL MUNICIPALITY	292	292	0	0	0	0
20118 CHHINNAMASTA RURAL MUNICIPALITY	208	194	5	9	0	0
Siraha District	5,926	5,485	148	262	31	0
20201 LAHAN MUNICIPALITY	974	939	0	35	0	0
20202 DHANGADHIMAI MUNICIPALITY	407	330	5	53	19	0
20203 GOLBAZAR MUNICIPALITY	516	507	2	7	0	0
20204 MIRCHAIYA MUNICIPALITY	764	612	132	14	6	0
20205 KARJANHA MUNICIPALITY	170	157	0	13	0	0
20206 KALYANPUR MUNICIPALITY	300	300	0	0	0	0
20207 NARAHA RURAL MUNICIPALITY	205	200	0	0	5	0
20208 BISHNUPUR RURAL MUNICIPALITY	242	226	0	16	0	0
20209 ARNAMA RURAL MUNICIPALITY	118	118	0	0	0	0
20210 SUKHIPUR MUNICIPALITY	335	334	1	0	0	0
20211 LAXMIPUR PATARI RURAL MUNICIPALITY	263	253	0	10	0	0
20212 SAKHUWA NANKARKATTI RURAL MUNICIPALITY	173	173	0	0	0	0
20213 BHAGAWANPUR RURAL MUNICIPALITY	159	159	0	0	0	0
20214 NAWARAJPUR RURAL MUNICIPALITY	153	153	0	0	0	0
20215 BARIYARPATTI RURAL MUNICIPALITY	177	176	0	0	1	0
20216 AURAH RURAL MUNICIPALITY	102	102	0	0	0	0
20217 SIRAHA MUNICIPALITY	868	746	8	114	0	0
Dhanusa District	9,126	6,590	1,293	926	255	62
20301 GANESHPUR CHARNATH MUNICIPALITY	353	333	0	18	2	0
20302 DHANUSHADHAM MUNICIPALITY	401	339	53	9	0	0
20303 MITHILA MUNICIPALITY	649	485	112	3	49	0
20304 BATESHWOR RURAL MUNICIPALITY	145	145	0	0	0	0
20305 CHHIRESHWORNATH MUNICIPALITY	420	264	150	0	6	0
20306 LAXMINIYA RURAL MUNICIPALITY	331	217	73	41	0	0
20307 MITHILA BIHARI MUNICIPALITY	288	273	14	0	1	0
20308 HANSAPUR MUNICIPALITY	211	211	0	0	0	0
20309 SABAILA MUNICIPALITY	216	206	10	0	0	0
20310 SHAHIDNAGAR MUNICIPALITY	254	240	0	0	14	0
20311 KAMALA MUNICIPALITY	193	193	0	0	0	0
20312 JANAK NANDINI RURAL MUNICIPALITY	198	195	0	3	0	0
20313 BIDEHA MUNICIPALITY	271	271	0	0	0	0
20314 AURAH RURAL MUNICIPALITY	215	215	0	0	0	0
20315 JANAKPURDHAM SUB-METROPOLITAN CITY	4,346	2,395	880	837	172	62
20316 DHANAUJI RURAL MUNICIPALITY	190	174	1	15	0	0
20317 NAGARAIN MUNICIPALITY	286	286	0	0	0	0
20318 MUKHIYAPATTI MUSAHARMIYA RURAL MUNICIPALITY	159	148	0	0	11	0

1) NSIC stands for Nepal Standard Industrial Classification.

2) Includes "Not reported", "Unknown" and so on.

Table 2-2 Number of Persons Engaged by Section of Industrial Classification and Working Hours per Day and Local Level

District and Local Level	Section of NSIC ¹⁾					
	P					
	Education					
	Working Hours per Day					
	Total	Less than 8 Hours	8 to 10 Hours	11 to 12 Hours	13 Hours or more	Not Stated ²⁾
Mahottari District	5,254	4,450	451	260	93	0
20401 BARDIBAS MUNICIPALITY	834	756	52	26	0	0
20402 GAUSHALA MUNICIPALITY	605	514	9	34	48	0
20403 SONAMA RURAL MUNICIPALITY	139	127	0	8	4	0
20404 AURAH MUNICIPALITY	153	153	0	0	0	0
20405 BHANGAHA MUNICIPALITY	232	231	1	0	0	0
20406 LOHARPATTI MUNICIPALITY	255	219	15	21	0	0
20407 BALAWA MUNICIPALITY	155	155	0	0	0	0
20408 RAM GOPALPUR MUNICIPALITY	309	306	0	3	0	0
20409 SAMSI RURAL MUNICIPALITY	126	108	14	3	1	0
20410 MANARA SHISAWA MUNICIPALITY	282	265	17	0	0	0
20411 EKADARA RURAL MUNICIPALITY	587	407	180	0	0	0
20412 MAHOTTARI RURAL MUNICIPALITY	159	131	10	18	0	0
20413 PIPARA RURAL MUNICIPALITY	216	153	0	55	8	0
20414 MATIHANI MUNICIPALITY	377	277	75	5	20	0
20415 JALESHWOR MUNICIPALITY	825	648	78	87	12	0
Sarlahi District	6,651	6,161	381	55	54	0
20501 LALBANDI MUNICIPALITY	1,189	1,127	58	0	4	0
20502 HARIWAN MUNICIPALITY	669	572	78	19	0	0
20503 BAGMATI MUNICIPALITY	438	337	96	5	0	0
20504 BARAHATHAWA MUNICIPALITY	706	637	51	18	0	0
20505 HARIPUR MUNICIPALITY	252	252	0	0	0	0
20506 ISHWORPUR MUNICIPALITY	719	713	0	0	6	0
20507 HARIPURWA MUNICIPALITY	190	190	0	0	0	0
20508 PARSARURAL MUNICIPALITY	112	112	0	0	0	0
20509 BRAHMAPURI RURAL MUNICIPALITY	218	218	0	0	0	0
20510 CHANDRANAGAR RURAL MUNICIPALITY	250	250	0	0	0	0
20511 KABILASHI MUNICIPALITY	298	236	18	0	44	0
20512 CHAKRAGHATTA RURAL MUNICIPALITY	105	87	17	1	0	0
20513 BASBARIYA RURAL MUNICIPALITY	187	186	0	1	0	0
20514 DHANAKAUL RURAL MUNICIPALITY	93	80	13	0	0	0
20515 RAMNAGAR RURAL MUNICIPALITY	91	72	14	5	0	0
20516 BALARA MUNICIPALITY	278	278	0	0	0	0
20517 GODAITA MUNICIPALITY	335	320	14	1	0	0
20518 BISHNU RURAL MUNICIPALITY	108	108	0	0	0	0
20519 KAUDENA RURAL MUNICIPALITY	81	80	0	1	0	0
20520 MALANGAWA MUNICIPALITY	332	306	22	4	0	0
Rautahat District	5,142	4,516	125	309	192	0
20601 CHANDRAPUR MUNICIPALITY	1,119	975	26	105	13	0
20602 GUJARA MUNICIPALITY	383	367	0	2	14	0
20603 PHATUWA BIJAYAPUR MUNICIPALITY	168	161	0	0	7	0
20604 KATAHARIYA MUNICIPALITY	261	253	0	0	8	0
20605 BRINDABAN MUNICIPALITY	179	167	5	0	7	0
20606 GADHIMAI MUNICIPALITY	215	169	7	31	8	0
20607 MADHAV NARAYAN MUNICIPALITY	229	229	0	0	0	0
20608 GARUDA MUNICIPALITY	564	534	13	17	0	0
20609 DEWAHI GONAH MUNICIPALITY	145	144	0	1	0	0
20610 MAULAPUR MUNICIPALITY	118	118	0	0	0	0
20611 BOUDHIMAI MUNICIPALITY	226	186	0	40	0	0
20612 PAROHA MUNICIPALITY	134	116	0	12	6	0
20613 RAJPUR MUNICIPALITY	139	89	18	0	32	0
20614 YAMUNAMAI RURAL MUNICIPALITY	43	43	0	0	0	0
20615 DURGA BHAGAWATI RURAL MUNICIPALITY	171	171	0	0	0	0
20616 RAJDEVI MUNICIPALITY	227	190	37	0	0	0
20617 GAUR MUNICIPALITY	598	400	18	83	97	0
20618 ISHANATH MUNICIPALITY	223	204	1	18	0	0

1) NSIC stands for Nepal Standard Industrial Classification.

2) Includes "Not reported", "Unknown" and so on.

Table 2-2 Number of Persons Engaged by Section of Industrial Classification and Working Hours per Day and Local Level

District and Local Level	Section of NSIC ¹⁾					
	P					
	Education					
	Working Hours per Day					
	Total	Less than 8 Hours	8 to 10 Hours	11 to 12 Hours	13 Hours or more	Not Stated ²⁾
Bara District	5,891	5,101	341	425	24	0
20701 NIJAGADH MUNICIPALITY	316	289	27	0	0	0
20702 KOLHABI MUNICIPALITY	451	442	0	9	0	0
20703 JITPUR SIMARA SUB-METROPOLITIAN CITY	1,134	962	115	57	0	0
20704 PARAWANIPUR RURAL MUNICIPALITY	375	375	0	0	0	0
20705 PRASAUNI RURAL MUNICIPALITY	165	165	0	0	0	0
20706 BISHRAMPUR RURAL MUNICIPALITY	143	143	0	0	0	0
20707 PHETA RURAL MUNICIPALITY	136	136	0	0	0	0
20708 KALAIYA SUB-METROPOLITIAN CITY	1,248	746	160	327	15	0
20709 KARAIYAMAI RURAL MUNICIPALITY	175	166	0	0	9	0
20710 BARAGADHI RURAL MUNICIPALITY	171	171	0	0	0	0
20711 AADARSHA KOTWAL RURAL MUNICIPALITY	187	187	0	0	0	0
20712 SIMROUNGADH MUNICIPALITY	319	305	14	0	0	0
20713 PACHARAUTA MUNICIPALITY	189	180	9	0	0	0
20714 MAHAGADHIMAI MUNICIPALITY	634	586	16	32	0	0
20715 DEVTAL RURAL MUNICIPALITY	53	53	0	0	0	0
20716 SUBARNA RURAL MUNICIPALITY	195	195	0	0	0	0
Parsa District	6,733	5,656	641	228	208	0
20801 THORI RURAL MUNICIPALITY	289	289	0	0	0	0
20802 JIRABHAWANI RURAL MUNICIPALITY	155	155	0	0	0	0
20803 JAGARNATHPUR RURAL MUNICIPALITY	119	119	0	0	0	0
20804 PATERWA SUGAULI RURAL MUNICIPALITY	125	125	0	0	0	0
20805 SAKHUWA PRASAUNI RURAL MUNICIPALITY	231	222	0	9	0	0
20806 PARSAGADHI MUNICIPALITY	334	325	0	0	9	0
20807 BIRGUNJ METROPOLITIAN CITY	4,146	3,168	630	156	192	0
20808 BAHUDARMAI MUNICIPALITY	319	313	6	0	0	0
20809 POKHARIYA MUNICIPALITY	262	204	0	55	3	0
20810 KALIKAMAI RURAL MUNICIPALITY	115	115	0	0	0	0
20811 DHOBINI RURAL MUNICIPALITY	127	127	0	0	0	0
20812 CHHIPAHARMAI RURAL MUNICIPALITY	164	147	5	8	4	0
20813 PAKAHA MAINPUR RURAL MUNICIPALITY	146	146	0	0	0	0
20814 BINDABASINI RURAL MUNICIPALITY	201	201	0	0	0	0

1) NSIC stands for Nepal Standard Industrial Classification.

2) Includes "Not reported", "Unknown" and so on.

Table 2-2 Number of Persons Engaged by Section of Industrial Classification and Working Hours per Day and Local Level

District and Local Level	Section of NSIC ¹⁾					
	Q					
	Human Health and Social Work					
	Working Hours per Day					
	Total	Less than 8 Hours	8 to 10 Hours	11 to 12 Hours	13 Hours or more	Not Stated ²⁾
Province 2						
Total	13,574	5,391	956	1,581	5,600	46
Metropolitan City	3,061	119	122	107	2,713	0
Sub-Metropolitan City	1,670	186	276	249	959	0
Municipality	6,608	3,374	382	1,134	1,703	15
Rural Municipality	2,235	1,712	176	91	225	31
201 Saptari District						
Total	1,811	1,154	121	155	362	19
Municipality	1,051	533	98	132	288	0
Rural Municipality	760	621	23	23	74	19
202 Siraha District						
Total	1,201	685	51	69	396	0
Municipality	908	422	49	51	386	0
Rural Municipality	293	263	2	18	10	0
203 Dhanusa District						
Total	2,641	552	268	826	995	0
Sub-Metropolitan City	1,376	132	251	244	749	0
Municipality	1,090	289	12	568	221	0
Rural Municipality	175	131	5	14	25	0
204 Mahottari District						
Total	908	440	81	102	285	0
Municipality	726	345	73	88	220	0
Rural Municipality	182	95	8	14	65	0
205 Sarlahi District						
Total	985	546	54	116	269	0
Municipality	818	424	33	100	261	0
Rural Municipality	167	122	21	16	8	0
206 Rautahat District						
Total	1,337	796	108	163	243	27
Municipality	1,269	745	108	163	238	15
Rural Municipality	68	51	0	0	5	12

1) NSIC stands for Nepal Standard Industrial Classification.

2) Includes "Not reported ", "Unknown" and so on.

Table 2-2 Number of Persons Engaged by Section of Industrial Classification and Working Hours per Day and Local Level

District and Local Level	Section of NSIC ¹⁾					
	Q					
	Human Health and Social Work					
	Working Hours per Day					
	Total	Less than 8 Hours	8 to 10 Hours	11 to 12 Hours	13 Hours or more	Not Stated ²⁾
207 Bara District						
Total	846	423	138	32	253	0
Sub-Metropolitan City	294	54	25	5	210	0
Municipality	240	171	5	26	38	0
Rural Municipality	312	198	108	1	5	0
208 Parsa District						
Total	3,845	795	135	118	2,797	0
Metropolitan City	3,061	119	122	107	2,713	0
Municipality	506	445	4	6	51	0
Rural Municipality	278	231	9	5	33	0

1) NSIC stands for Nepal Standard Industrial Classification.

2) Includes "Not reported ", "Unknown" and so on.

Table 2-2 Number of Persons Engaged by Section of Industrial Classification and Working Hours per Day and Local Level

District and Local Level	Section of NSIC ¹⁾						Not Stated ²⁾
	Q						
	Human Health and Social Work						
	Working Hours per Day						
	Total	Less than 8 Hours	8 to 10 Hours	11 to 12 Hours	13 Hours or more		
Saptari District	1,811	1,154	121	155	362	19	
20101 SAPTAKOSHI MUNICIPALITY	90	21	14	1	54	0	
20102 KANCHANRUP MUNICIPALITY	105	68	6	31	0	0	
20103 AGMISAIR KRISHNA SABARAN RURAL MUNICIPALITY	51	16	2	12	2	19	
20104 RUPANI RURAL MUNICIPALITY	106	42	0	2	62	0	
20105 SHAMBHUNATH MUNICIPALITY	61	59	1	1	0	0	
20106 KHADAK MUNICIPALITY	102	69	7	17	9	0	
20107 SURUNGA MUNICIPALITY	102	70	7	9	16	0	
20108 BALAN-BIHUL RURAL MUNICIPALITY	47	34	0	3	10	0	
20109 BODE BARSAIN MUNICIPALITY	99	70	6	6	17	0	
20110 DAKNESHWORI MUNICIPALITY	71	57	1	13	0	0	
20111 RAJGADHA RURAL MUNICIPALITY	382	381	1	0	0	0	
20112 BISHNUPUR RURAL MUNICIPALITY	19	9	10	0	0	0	
20113 RAJBIRAJ MUNICIPALITY	298	46	40	51	161	0	
20114 MAHADEWA RURAL MUNICIPALITY	50	45	2	3	0	0	
20115 TIRAHUT RURAL MUNICIPALITY	32	28	2	2	0	0	
20116 HANUMANNAGAR KANKALINI MUNICIPALITY	123	73	16	3	31	0	
20117 TILATHI KOILADI RURAL MUNICIPALITY	53	49	3	1	0	0	
20118 CHHINNAMASTA RURAL MUNICIPALITY	20	17	3	0	0	0	
Siraha District	1,201	685	51	69	396	0	
20201 LAHAN MUNICIPALITY	209	53	13	13	130	0	
20202 DHANGADHIMA MUNICIPALITY	149	33	2	5	109	0	
20203 GOLBAZAR MUNICIPALITY	95	64	3	10	18	0	
20204 MIRCHAIYA MUNICIPALITY	154	74	18	13	49	0	
20205 KARJANHA MUNICIPALITY	76	12	1	2	61	0	
20206 KALYANPUR MUNICIPALITY	34	32	0	2	0	0	
20207 NARAHA RURAL MUNICIPALITY	37	35	0	2	0	0	
20208 BISHNUPUR RURAL MUNICIPALITY	37	27	2	5	3	0	
20209 ARNAMA RURAL MUNICIPALITY	29	29	0	0	0	0	
20210 SUKHIPUR MUNICIPALITY	47	34	0	2	11	0	
20211 LAXMIPUR PATARI RURAL MUNICIPALITY	37	26	0	4	7	0	
20212 SAKHUWA NANKARKATTI RURAL MUNICIPALITY	44	39	0	5	0	0	
20213 BHAGAWANPUR RURAL MUNICIPALITY	26	26	0	0	0	0	
20214 NAWARAJPUR RURAL MUNICIPALITY	22	22	0	0	0	0	
20215 BARIYARPATTI RURAL MUNICIPALITY	31	29	0	2	0	0	
20216 AURAH RURAL MUNICIPALITY	30	30	0	0	0	0	
20217 SIRAHA MUNICIPALITY	144	120	12	4	8	0	
Dhanusa District	2,641	552	268	826	995	0	
20301 GANESHPUR CHARNATH MUNICIPALITY	40	25	0	2	13	0	
20302 DHANUSHADHAM MUNICIPALITY	48	24	2	13	9	0	
20303 MITHILA MUNICIPALITY	211	15	3	14	179	0	
20304 BATESHWOR RURAL MUNICIPALITY	16	6	1	6	3	0	
20305 CHHIRESHWORNATH MUNICIPALITY	595	39	1	536	19	0	
20306 LAXMINIYA RURAL MUNICIPALITY	50	27	0	2	21	0	
20307 MITHILA BIHARI MUNICIPALITY	41	34	4	2	1	0	
20308 HANSAPUR MUNICIPALITY	43	43	0	0	0	0	
20309 SABAILA MUNICIPALITY	0	0	0	0	0	0	
20310 SHAHIDNAGAR MUNICIPALITY	32	32	0	0	0	0	
20311 KAMALA MUNICIPALITY	17	15	1	1	0	0	
20312 JANAK NANDINI RURAL MUNICIPALITY	30	30	0	0	0	0	
20313 BIDEHA MUNICIPALITY	23	23	0	0	0	0	
20314 AURAH RURAL MUNICIPALITY	38	29	2	6	1	0	
20315 JANAKPURDHAM SUB-METROPOLITAN CITY	1,376	132	251	244	749	0	
20316 DHANAUJI RURAL MUNICIPALITY	41	39	2	0	0	0	
20317 NAGARAIN MUNICIPALITY	40	39	1	0	0	0	
20318 MUKHIYAPATTI MUSAHARMIYA RURAL MUNICIPALITY	0	0	0	0	0	0	

1) NSIC stands for Nepal Standard Industrial Classification.

2) Includes "Not reported", "Unknown" and so on.

Table 2-2 Number of Persons Engaged by Section of Industrial Classification and Working Hours per Day and Local Level

District and Local Level	Section of NSIC ¹⁾					
	Q					
	Human Health and Social Work					
	Working Hours per Day					
	Total	Less than 8 Hours	8 to 10 Hours	11 to 12 Hours	13 Hours or more	Not Stated ²⁾
Mahottari District	908	440	81	102	285	0
20401 BARDIBAS MUNICIPALITY	221	59	32	20	110	0
20402 GAUSHALA MUNICIPALITY	92	62	9	10	11	0
20403 SONAMA RURAL MUNICIPALITY	40	30	2	5	3	0
20404 AURAH MUNICIPALITY	8	5	0	0	3	0
20405 BHANGAHA MUNICIPALITY	37	30	4	3	0	0
20406 LOHARPATTI MUNICIPALITY	41	27	3	5	6	0
20407 BALAWA MUNICIPALITY	43	32	0	1	10	0
20408 RAM GOPALPUR MUNICIPALITY	50	23	4	3	20	0
20409 SAMSI RURAL MUNICIPALITY	112	38	4	8	62	0
20410 MANARA SHISAWA MUNICIPALITY	67	44	19	2	2	0
20411 EKADARA RURAL MUNICIPALITY	8	8	0	0	0	0
20412 MAHOTTARI RURAL MUNICIPALITY	0	0	0	0	0	0
20413 PIPARA RURAL MUNICIPALITY	22	19	2	1	0	0
20414 MATIHANI MUNICIPALITY	23	23	0	0	0	0
20415 JALESHWOR MUNICIPALITY	144	40	2	44	58	0
Sarlahi District	985	546	54	116	269	0
20501 LALBANDI MUNICIPALITY	151	59	5	10	77	0
20502 HARIWAN MUNICIPALITY	117	15	6	14	82	0
20503 BAGMATI MUNICIPALITY	153	149	4	0	0	0
20504 BARAHATHAWA MUNICIPALITY	68	43	3	4	18	0
20505 HARIPUR MUNICIPALITY	30	14	1	15	0	0
20506 ISHWORPUR MUNICIPALITY	47	29	0	6	12	0
20507 HARIPURWA MUNICIPALITY	19	9	0	1	9	0
20508 PARSARURAL MUNICIPALITY	20	20	0	0	0	0
20509 BRAHMAPURI RURAL MUNICIPALITY	25	25	0	0	0	0
20510 CHANDRANAGAR RURAL MUNICIPALITY	6	3	1	2	0	0
20511 KABILASHI MUNICIPALITY	27	5	0	19	3	0
20512 CHAKRAGHATTA RURAL MUNICIPALITY	22	8	0	6	8	0
20513 BASBARIYA RURAL MUNICIPALITY	26	25	0	1	0	0
20514 DHANAKAUL RURAL MUNICIPALITY	21	15	0	6	0	0
20515 RAMNAGAR RURAL MUNICIPALITY	15	1	14	0	0	0
20516 BALARA MUNICIPALITY	46	45	0	0	1	0
20517 GODAITA MUNICIPALITY	47	40	1	4	2	0
20518 BISHNU RURAL MUNICIPALITY	25	18	6	1	0	0
20519 KAUDENA RURAL MUNICIPALITY	7	7	0	0	0	0
20520 MALANGAWA MUNICIPALITY	113	16	13	27	57	0
Rautahat District	1,337	796	108	163	243	27
20601 CHANDRAPUR MUNICIPALITY	246	103	12	18	113	0
20602 GUJARA MUNICIPALITY	41	40	0	1	0	0
20603 PHATUWA BIJAYAPUR MUNICIPALITY	114	110	0	0	4	0
20604 KATAHARIYA MUNICIPALITY	69	32	6	0	16	15
20605 BRINDABAN MUNICIPALITY	39	31	0	4	4	0
20606 GADHIMAI MUNICIPALITY	48	47	1	0	0	0
20607 MADHAV NARAYAN MUNICIPALITY	54	54	0	0	0	0
20608 GARUDA MUNICIPALITY	170	63	39	16	52	0
20609 DEWAHI GONAH MUNICIPALITY	25	25	0	0	0	0
20610 MAULAPUR MUNICIPALITY	3	0	0	0	3	0
20611 BOUDHIMAI MUNICIPALITY	32	29	1	2	0	0
20612 PAROHA MUNICIPALITY	48	46	1	0	1	0
20613 RAJPUR MUNICIPALITY	48	17	8	0	23	0
20614 YAMUNAMAI RURAL MUNICIPALITY	29	17	0	0	0	12
20615 DURGA BHAGAWATI RURAL MUNICIPALITY	39	34	0	0	5	0
20616 RAJDEVI MUNICIPALITY	25	25	0	0	0	0
20617 GAUR MUNICIPALITY	273	90	40	121	22	0
20618 ISHANATH MUNICIPALITY	34	33	0	1	0	0

1) NSIC stands for Nepal Standard Industrial Classification.

2) Includes "Not reported", "Unknown" and so on.

Table 2-2 Number of Persons Engaged by Section of Industrial Classification and Working Hours per Day and Local Level

District and Local Level	Section of NSIC ¹⁾					
	Q					
	Human Health and Social Work					
	Working Hours per Day					
	Total	Less than 8 Hours	8 to 10 Hours	11 to 12 Hours	13 Hours or more	Not Stated ²⁾
Bara District	846	423	138	32	253	0
20701 NIJAGADH MUNICIPALITY	47	20	1	1	25	0
20702 KOLHABI MUNICIPALITY	66	59	1	0	6	0
20703 JITPUR SIMARA SUB-METROPOLITIAN CITY	113	30	13	1	69	0
20704 PARAWANIPUR RURAL MUNICIPALITY	138	31	107	0	0	0
20705 PRASAUNI RURAL MUNICIPALITY	22	22	0	0	0	0
20706 BISHRAMPUR RURAL MUNICIPALITY	22	21	0	1	0	0
20707 PHETA RURAL MUNICIPALITY	16	14	1	0	1	0
20708 KALAIYA SUB-METROPOLITIAN CITY	181	24	12	4	141	0
20709 KARAIYAMAI RURAL MUNICIPALITY	27	26	0	0	1	0
20710 BARAGADHI RURAL MUNICIPALITY	29	28	0	0	1	0
20711 AADARSHA KOTWAL RURAL MUNICIPALITY	37	35	0	0	2	0
20712 SIMROUNGADH MUNICIPALITY	56	38	3	12	3	0
20713 PACHARAUTA MUNICIPALITY	47	47	0	0	0	0
20714 MAHAGADHIMAI MUNICIPALITY	24	7	0	13	4	0
20715 DEVTAL RURAL MUNICIPALITY	14	14	0	0	0	0
20716 SUBARNA RURAL MUNICIPALITY	7	7	0	0	0	0
Parsa District	3,845	795	135	118	2,797	0
20801 THORI RURAL MUNICIPALITY	30	9	0	0	21	0
20802 JIRABHAWANI RURAL MUNICIPALITY	36	29	5	2	0	0
20803 JAGARNATHPUR RURAL MUNICIPALITY	33	32	0	0	1	0
20804 PATERWA SUGAULI RURAL MUNICIPALITY	12	11	0	0	1	0
20805 SAKHUWA PRASAUNI RURAL MUNICIPALITY	29	19	3	0	7	0
20806 PARSAGADHI MUNICIPALITY	92	84	1	4	3	0
20807 BIRGUNJ METROPOLITIAN CITY	3,061	119	122	107	2,713	0
20808 BAHUDARMAI MUNICIPALITY	314	312	0	0	2	0
20809 POKHARIYA MUNICIPALITY	100	49	3	2	46	0
20810 KALIKAMAI RURAL MUNICIPALITY	17	17	0	0	0	0
20811 DHOBINI RURAL MUNICIPALITY	31	30	0	1	0	0
20812 CHHIPAHARMAI RURAL MUNICIPALITY	44	38	1	2	3	0
20813 PAKAHA MAINPUR RURAL MUNICIPALITY	27	27	0	0	0	0
20814 BINDABASINI RURAL MUNICIPALITY	19	19	0	0	0	0

1) NSIC stands for Nepal Standard Industrial Classification.

2) Includes "Not reported", "Unknown" and so on.

Table 2-2 Number of Persons Engaged by Section of Industrial Classification and Working Hours per Day and Local Level

District and Local Level	Section of NSIC ¹⁾					
	L+M+N+R+S					
	Real Estate, Professional & Scientific Activities, Administrative Services, Arts & Entertainment, Other Services					
	Working Hours per Day					
	Total	Less than 8 Hours	8 to 10 Hours	11 to 12 Hours	13 Hours or more	Not Stated ²⁾
Province 2						
Total	23,884	7,115	5,170	6,789	4,522	288
Metropolitan City	2,294	345	1,044	492	413	0
Sub-Metropolitan City	4,349	1,667	565	1,060	945	112
Municipality	12,950	4,203	2,604	4,008	2,060	75
Rural Municipality	4,291	900	957	1,229	1,104	101
201 Saptari District						
Total	3,584	1,383	768	975	302	156
Municipality	2,195	934	398	662	146	55
Rural Municipality	1,389	449	370	313	156	101
202 Siraha District						
Total	1,748	359	419	690	280	0
Municipality	1,283	190	321	579	193	0
Rural Municipality	465	169	98	111	87	0
203 Dhanusa District						
Total	3,487	545	702	1,288	840	112
Sub-Metropolitan City	2,062	301	377	782	490	112
Municipality	1,038	195	244	370	229	0
Rural Municipality	387	49	81	136	121	0
204 Mahottari District						
Total	2,595	413	480	891	811	0
Municipality	1,752	368	381	686	317	0
Rural Municipality	843	45	99	205	494	0
205 Sarlahi District						
Total	1,979	471	497	770	241	0
Municipality	1,720	453	427	626	214	0
Rural Municipality	259	18	70	144	27	0
206 Rautahat District						
Total	3,973	1,871	613	794	675	20
Municipality	3,880	1,866	596	746	652	20
Rural Municipality	93	5	17	48	23	0

1) NSIC stands for Nepal Standard Industrial Classification.

2) Includes "Not reported ", "Unknown" and so on.

Table 2-2 Number of Persons Engaged by Section of Industrial Classification and Working Hours per Day and Local Level

District and Local Level	Section of NSIC ¹⁾					
	L+M+N+R+S					
	Real Estate, Professional & Scientific Activities, Administrative Services, Arts & Entertainment, Other Services					
	Working Hours per Day					
	Total	Less than 8 Hours	8 to 10 Hours	11 to 12 Hours	13 Hours or more	Not Stated ²⁾
207 Bara District						
Total	3,267	1,500	429	598	740	0
Sub-Metropolitan City	2,287	1,366	188	278	455	0
Municipality	622	80	135	216	191	0
Rural Municipality	358	54	106	104	94	0
208 Parsa District						
Total	3,251	573	1,262	783	633	0
Metropolitan City	2,294	345	1,044	492	413	0
Municipality	460	117	102	123	118	0
Rural Municipality	497	111	116	168	102	0

1) NSIC stands for Nepal Standard Industrial Classification.

2) Includes "Not reported ", "Unknown" and so on.

Table 2-2 Number of Persons Engaged by Section of Industrial Classification and Working Hours per Day and Local Level

District and Local Level	Section of NSIC ¹⁾						Not Stated ²⁾
	L+M+N+R+S						
	Real Estate, Professional & Scientific Activities, Administrative Services, Arts & Entertainment, Other Services						
	Working Hours per Day						
	Total	Less than 8 Hours	8 to 10 Hours	11 to 12 Hours	13 Hours or more		
Saptari District	3,584	1,383	768	975	302	156	
20101 SAPTAKOSHI MUNICIPALITY	122	63	13	30	16	0	
20102 KANCHANRUP MUNICIPALITY	175	27	22	124	2	0	
20103 AGMISAIR KRISHNA SABARAN RURAL MUNICIPALITY	106	31	28	29	7	11	
20104 RUPANI RURAL MUNICIPALITY	108	46	15	31	6	10	
20105 SHAMBHUNATH MUNICIPALITY	173	83	23	57	10	0	
20106 KHADAK MUNICIPALITY	124	36	38	33	17	0	
20107 SURUNGA MUNICIPALITY	419	316	32	26	6	39	
20108 BALAN-BIHUL RURAL MUNICIPALITY	129	11	45	29	30	14	
20109 BODE BARSAIN MUNICIPALITY	101	30	26	32	13	0	
20110 DAKNESHWORI MUNICIPALITY	177	39	32	88	4	14	
20111 RAJGADHA RURAL MUNICIPALITY	156	41	27	25	63	0	
20112 BISHNUPUR RURAL MUNICIPALITY	99	34	36	13	8	8	
20113 RAJBIRAJ MUNICIPALITY	585	206	108	209	62	0	
20114 MAHADEWA RURAL MUNICIPALITY	229	105	42	69	13	0	
20115 TIRAHUT RURAL MUNICIPALITY	90	38	5	17	21	9	
20116 HANUMANNAGAR KANKALINI MUNICIPALITY	319	134	104	63	16	2	
20117 TILATHI KOILADI RURAL MUNICIPALITY	168	86	49	28	5	0	
20118 CHHINNAMASTA RURAL MUNICIPALITY	304	57	123	72	3	49	
Siraha District	1,748	359	419	690	280	0	
20201 LAHAN MUNICIPALITY	314	36	88	151	39	0	
20202 DHANGADHIMA MUNICIPALITY	125	38	32	39	16	0	
20203 GOLBAZAR MUNICIPALITY	138	21	27	48	42	0	
20204 MIRCHAIYA MUNICIPALITY	218	44	54	99	21	0	
20205 KARJANHA MUNICIPALITY	37	3	8	24	2	0	
20206 KALYANPUR MUNICIPALITY	74	3	16	34	21	0	
20207 NARAHA RURAL MUNICIPALITY	86	41	6	22	17	0	
20208 BISHNUPUR RURAL MUNICIPALITY	69	18	18	22	11	0	
20209 ARNAMA RURAL MUNICIPALITY	18	2	3	10	3	0	
20210 SUKHIPUR MUNICIPALITY	103	9	16	72	6	0	
20211 LAXMIPUR PATARI RURAL MUNICIPALITY	107	71	9	15	12	0	
20212 SAKHUWA NANKARKATTI RURAL MUNICIPALITY	9	6	2	1	0	0	
20213 BHAGAWANPUR RURAL MUNICIPALITY	38	8	26	4	0	0	
20214 NAWARAJPUR RURAL MUNICIPALITY	5	0	2	3	0	0	
20215 BARIYARPATTI RURAL MUNICIPALITY	102	23	22	21	36	0	
20216 AURAH RURAL MUNICIPALITY	31	0	10	13	8	0	
20217 SIRAHA MUNICIPALITY	274	36	80	112	46	0	
Dhanusa District	3,487	545	702	1,288	840	112	
20301 GANESHPUR CHARNATH MUNICIPALITY	90	34	16	33	7	0	
20302 DHANUSHADHAM MUNICIPALITY	113	17	31	50	15	0	
20303 MITHILA MUNICIPALITY	138	29	37	45	27	0	
20304 BATESHWOR RURAL MUNICIPALITY	78	14	24	20	20	0	
20305 CHHIRESHWORNATH MUNICIPALITY	173	22	53	62	36	0	
20306 LAXMINIYA RURAL MUNICIPALITY	71	6	8	41	16	0	
20307 MITHILA BIHARI MUNICIPALITY	114	24	17	25	48	0	
20308 HANSAPUR MUNICIPALITY	80	23	7	18	32	0	
20309 SABAILA MUNICIPALITY	96	7	11	55	23	0	
20310 SHAHIDNAGAR MUNICIPALITY	71	14	13	36	8	0	
20311 KAMALA MUNICIPALITY	31	5	5	11	10	0	
20312 JANAK NANDINI RURAL MUNICIPALITY	43	1	7	15	20	0	
20313 BIDEHA MUNICIPALITY	65	10	30	23	2	0	
20314 AURAH RURAL MUNICIPALITY	74	4	24	31	15	0	
20315 JANAKPURDHAM SUB-METROPOLITAN CITY	2,062	301	377	782	490	112	
20316 DHANAUJI RURAL MUNICIPALITY	107	23	17	21	46	0	
20317 NAGARAIN MUNICIPALITY	67	10	24	12	21	0	
20318 MUKHIYAPATTI MUSAHARMIYA RURAL MUNICIPALITY	14	1	1	8	4	0	

1) NSIC stands for Nepal Standard Industrial Classification.

2) Includes "Not reported", "Unknown" and so on.

Table 2-2 Number of Persons Engaged by Section of Industrial Classification and Working Hours per Day and Local Level

District and Local Level	Section of NSIC ¹⁾					
	L+M+N+R+S					
	Real Estate, Professional & Scientific Activities, Administrative Services, Arts & Entertainment, Other Services					
	Working Hours per Day					
Total	Less than 8 Hours	8 to 10 Hours	11 to 12 Hours	13 Hours or more	Not Stated ²⁾	
Mahottari District	2,595	413	480	891	811	0
20401 BARDIBAS MUNICIPALITY	178	28	20	94	36	0
20402 GAUSHALA MUNICIPALITY	233	45	93	65	30	0
20403 SONAMA RURAL MUNICIPALITY	48	4	7	6	31	0
20404 AURAH MUNICIPALITY	56	7	3	21	25	0
20405 BHANGAHA MUNICIPALITY	114	12	20	49	33	0
20406 LOHARPATTI MUNICIPALITY	182	100	17	41	24	0
20407 BALAWA MUNICIPALITY	118	10	23	71	14	0
20408 RAM GOPALPUR MUNICIPALITY	99	3	22	43	31	0
20409 SAMSI RURAL MUNICIPALITY	97	3	24	48	22	0
20410 MANARA SHISAWA MUNICIPALITY	212	33	29	123	27	0
20411 EKADARA RURAL MUNICIPALITY	505	13	16	67	409	0
20412 MAHOTTARI RURAL MUNICIPALITY	27	5	13	6	3	0
20413 PIPARA RURAL MUNICIPALITY	166	20	39	78	29	0
20414 MATIHANI MUNICIPALITY	133	29	65	26	13	0
20415 JALESHWOR MUNICIPALITY	427	101	89	153	84	0
Sarlahi District	1,979	471	497	770	241	0
20501 LALBANDI MUNICIPALITY	190	42	38	88	22	0
20502 HARIWAN MUNICIPALITY	289	74	93	101	21	0
20503 BAGMATI MUNICIPALITY	307	155	41	56	55	0
20504 BARAHATHAWA MUNICIPALITY	228	37	60	90	41	0
20505 HARIPUR MUNICIPALITY	74	41	10	20	3	0
20506 ISHWORPUR MUNICIPALITY	190	36	66	65	23	0
20507 HARIPURWA MUNICIPALITY	47	7	18	10	12	0
20508 PARSARURAL MUNICIPALITY	16	2	8	3	3	0
20509 BRAHMAPURI RURAL MUNICIPALITY	23	0	2	21	0	0
20510 CHANDRANAGAR RURAL MUNICIPALITY	36	8	10	12	6	0
20511 KABILASHI MUNICIPALITY	54	4	13	20	17	0
20512 CHAKRAGHATTA RURAL MUNICIPALITY	74	1	31	30	12	0
20513 BASBARIYA RURAL MUNICIPALITY	17	3	1	11	2	0
20514 DHANAKAUL RURAL MUNICIPALITY	32	1	3	27	1	0
20515 RAMNAGAR RURAL MUNICIPALITY	34	0	7	24	3	0
20516 BALARA MUNICIPALITY	39	3	11	18	7	0
20517 GODAITA MUNICIPALITY	81	8	14	51	8	0
20518 BISHNU RURAL MUNICIPALITY	22	3	6	13	0	0
20519 KAUDENA RURAL MUNICIPALITY	5	0	2	3	0	0
20520 MALANGAWA MUNICIPALITY	221	46	63	107	5	0
Rautahat District	3,973	1,871	613	794	675	20
20601 CHANDRAPUR MUNICIPALITY	520	185	86	126	123	0
20602 GUJARA MUNICIPALITY	1,204	1,130	12	49	13	0
20603 PHATUWA BIJAYAPUR MUNICIPALITY	449	270	7	45	107	20
20604 KATAHARIYA MUNICIPALITY	129	19	65	35	10	0
20605 BRINDABAN MUNICIPALITY	173	10	74	54	35	0
20606 GADHIMAI MUNICIPALITY	66	5	14	33	14	0
20607 MADHAV NARAYAN MUNICIPALITY	44	10	19	10	5	0
20608 GARUDA MUNICIPALITY	374	46	84	190	54	0
20609 DEWAHI GONAH MUNICIPALITY	29	1	2	18	8	0
20610 MAULAPUR MUNICIPALITY	70	4	18	29	19	0
20611 BOUDHIMAI MUNICIPALITY	101	10	37	41	13	0
20612 PAROHA MUNICIPALITY	69	20	9	28	12	0
20613 RAJPUR MUNICIPALITY	187	7	21	20	139	0
20614 YAMUNAMAI RURAL MUNICIPALITY	50	1	14	26	9	0
20615 DURGA BHAGAWATI RURAL MUNICIPALITY	43	4	3	22	14	0
20616 RAJDEVI MUNICIPALITY	49	8	6	12	23	0
20617 GAUR MUNICIPALITY	332	113	121	45	53	0
20618 ISHANATH MUNICIPALITY	84	28	21	11	24	0

1) NSIC stands for Nepal Standard Industrial Classification.

2) Includes "Not reported", "Unknown" and so on.

Table 2-2 Number of Persons Engaged by Section of Industrial Classification and Working Hours per Day and Local Level

District and Local Level	Section of NSIC ¹⁾					
	L+M+N+R+S					
	Real Estate, Professional & Scientific Activities, Administrative Services, Arts & Entertainment, Other Services					
	Working Hours per Day					
	Total	Less than 8 Hours	8 to 10 Hours	11 to 12 Hours	13 Hours or more	Not Stated ²⁾
Bara District	3,267	1,500	429	598	740	0
20701 NIJAGADH MUNICIPALITY	74	8	16	31	19	0
20702 KOLHABI MUNICIPALITY	94	11	24	25	34	0
20703 JITPUR SIMARA SUB-METROPOLITIAN CITY	1,700	1,104	113	126	357	0
20704 PARAWANIPUR RURAL MUNICIPALITY	76	16	12	29	19	0
20705 PRASAUNI RURAL MUNICIPALITY	56	6	30	14	6	0
20706 BISHRAMPUR RURAL MUNICIPALITY	32	1	24	7	0	0
20707 PHETA RURAL MUNICIPALITY	55	8	15	14	18	0
20708 KALAIYA SUB-METROPOLITIAN CITY	587	262	75	152	98	0
20709 KARAIYAMAI RURAL MUNICIPALITY	21	8	6	4	3	0
20710 BARAGADHI RURAL MUNICIPALITY	47	9	5	14	19	0
20711 AADARSHA KOTWAL RURAL MUNICIPALITY	39	4	11	18	6	0
20712 SIMROUNGADH MUNICIPALITY	156	5	48	51	52	0
20713 PACHARAUTA MUNICIPALITY	62	9	22	11	20	0
20714 MAHAGADHIMAI MUNICIPALITY	236	47	25	98	66	0
20715 DEVTAL RURAL MUNICIPALITY	4	1	0	0	3	0
20716 SUBARNA RURAL MUNICIPALITY	28	1	3	4	20	0
Parsa District	3,251	573	1,262	783	633	0
20801 THORI RURAL MUNICIPALITY	47	23	9	15	0	0
20802 JIRABHAWANI RURAL MUNICIPALITY	46	4	18	17	7	0
20803 JAGARNATHPUR RURAL MUNICIPALITY	17	0	12	2	3	0
20804 PATERWA SUGAULI RURAL MUNICIPALITY	33	2	8	20	3	0
20805 SAKHUWA PRASAUNI RURAL MUNICIPALITY	114	22	14	28	50	0
20806 PARSAGADHI MUNICIPALITY	93	36	18	21	18	0
20807 BIRGUNJ METROPOLITIAN CITY	2,294	345	1,044	492	413	0
20808 BAHUDARMAI MUNICIPALITY	168	57	16	51	44	0
20809 POKHARIYA MUNICIPALITY	199	24	68	51	56	0
20810 KALIKAMAI RURAL MUNICIPALITY	44	17	7	20	0	0
20811 DHOBINI RURAL MUNICIPALITY	24	7	4	2	11	0
20812 CHHIPAHARMAI RURAL MUNICIPALITY	63	20	18	10	15	0
20813 PAKAHA MAINPUR RURAL MUNICIPALITY	69	16	15	29	9	0
20814 BINDABASINI RURAL MUNICIPALITY	40	0	11	25	4	0

1) NSIC stands for Nepal Standard Industrial Classification.

2) Includes "Not reported", "Unknown" and so on.

Table 3-1 Number of Establishments by Section of Industrial Classification, Working Days for the last one year and Local Level.

District and Local Level	Section of NSIC ¹⁾					
	Total ²⁾					
	Working Days for the last one year (Operating through the year)					
	Total	Less than 300 days	300 to 319 days	320 to 349 days	350 days or more	Not Stated ³⁾
Province 2						
Total	116,155	29,881	24,872	29,309	31,572	521
Metropolitan City	8,728	1,731	2,389	1,869	2,716	23
Sub-Metropolitan City	12,781	2,863	3,184	3,684	3,005	45
Municipality	70,093	18,161	14,163	17,969	19,516	284
Rural Municipality	24,553	7,126	5,136	5,787	6,335	169
201 Saptari District						
Total	16,117	4,107	4,198	4,097	3,461	254
Municipality	11,110	2,703	2,794	2,993	2,514	106
Rural Municipality	5,007	1,404	1,404	1,104	947	148
202 Siraha District						
Total	13,085	3,721	3,197	2,542	3,591	34
Municipality	9,867	2,615	2,611	1,927	2,680	34
Rural Municipality	3,218	1,106	586	615	911	0
203 Dhanusa District						
Total	17,785	4,655	3,759	4,832	4,490	49
Sub-Metropolitan City	7,388	1,710	2,228	1,640	1,786	24
Municipality	7,962	2,190	1,230	2,417	2,106	19
Rural Municipality	2,435	755	301	775	598	6
204 Mahottari District						
Total	13,815	4,781	2,115	2,623	4,293	3
Municipality	10,876	3,635	1,421	2,205	3,612	3
Rural Municipality	2,939	1,146	694	418	681	0
205 Sarlahi District						
Total	14,915	3,559	3,384	4,822	3,120	30
Municipality	12,006	2,697	2,610	4,098	2,571	30
Rural Municipality	2,909	862	774	724	549	0
206 Rautahat District						
Total	12,691	2,639	2,443	3,363	4,172	74
Municipality	11,991	2,512	2,397	3,102	3,907	73
Rural Municipality	700	127	46	261	265	1

1) NSIC stands for Nepal Standard Industrial Classification.

2) Establishments which belong to Section O, T, or U of NSIC are not surveyed.

3) Includes "Not reported", "Unknown" and so on.

Table 3-1 Number of Establishments by Section of Industrial Classification, Working Days for the last one year and Local Level.

District and Local Level	Section of NSIC ¹⁾					
	Total ²⁾					
	Working Days for the last one year (Operating through the year)					
	Total	Less than 300 days	300 to 319 days	320 to 349 days	350 days or more	Not Stated ³⁾
207 Bara District						
Total	12,322	2,847	2,273	3,870	3,291	41
Sub-Metropolitan City	5,393	1,153	956	2,044	1,219	21
Municipality	3,940	1,096	689	811	1,329	15
Rural Municipality	2,989	598	628	1,015	743	5
208 Parsa District						
Total	15,425	3,572	3,503	3,160	5,154	36
Metropolitan City	8,728	1,731	2,389	1,869	2,716	23
Municipality	2,341	713	411	416	797	4
Rural Municipality	4,356	1,128	703	875	1,641	9

1) NSIC stands for Nepal Standard Industrial Classification.

2) Establishments which belong to Section O, T, or U of NSIC are not surveyed.

3) Includes "Not reported ", "Unknown" and so on.

Table 3-1 Number of Establishments by Section of Industrial Classification, Working Days for the last one year and Local Level.

District and Local Level	Section of NSIC ¹⁾					
	Total ²⁾					
	Working Days for the last one year (Operating through the year)					
	Total	Less than 300 days	300 to 319 days	320 to 349 days	350 days or more	Not Stated ³⁾
Saptari District	16,117	4,107	4,198	4,097	3,461	254
20101 SAPTAKOSHI MUNICIPALITY	936	105	335	184	312	0
20102 KANCHANRUP MUNICIPALITY	1,340	562	298	263	206	11
20103 AGMISAIR KRISHNA SABARAN RURAL MUNICIPALITY	712	152	198	143	160	59
20104 RUPANI RURAL MUNICIPALITY	551	74	219	194	56	8
20105 SHAMBHUNATH MUNICIPALITY	961	177	118	194	471	1
20106 KHADAK MUNICIPALITY	1,108	249	97	472	290	0
20107 SURUNGA MUNICIPALITY	1,251	326	220	423	269	13
20108 BALAN-BIHUL RURAL MUNICIPALITY	431	133	48	85	165	0
20109 BODE BARSAIN MUNICIPALITY	999	244	71	381	303	0
20110 DAKNESHWORI MUNICIPALITY	929	120	347	334	97	31
20111 RAJGADHA RURAL MUNICIPALITY	625	247	133	125	120	0
20112 BISHNUPUR RURAL MUNICIPALITY	403	130	81	110	75	7
20113 RAJBIRAJ MUNICIPALITY	2,469	542	949	581	390	7
20114 MAHADEWA RURAL MUNICIPALITY	589	132	138	233	86	0
20115 TIRAHUT RURAL MUNICIPALITY	611	262	118	91	83	57
20116 HANUMANNAGAR KANKALINI MUNICIPALITY	1,117	378	359	161	176	43
20117 TILATHI KOILADI RURAL MUNICIPALITY	559	185	147	80	133	14
20118 CHHINNAMASTA RURAL MUNICIPALITY	526	89	322	43	69	3
Siraha District	13,085	3,721	3,197	2,542	3,591	34
20201 LAHAN MUNICIPALITY	2,124	579	854	162	528	1
20202 DHANGADHIMAI MUNICIPALITY	930	167	91	219	452	1
20203 GOLBAZAR MUNICIPALITY	1,287	404	179	335	367	2
20204 MIRCHAIYA MUNICIPALITY	1,564	421	434	351	335	23
20205 KARJANHA MUNICIPALITY	549	51	124	135	239	0
20206 KALYANPUR MUNICIPALITY	797	252	224	201	120	0
20207 NARAHA RURAL MUNICIPALITY	385	116	72	98	99	0
20208 BISHNUPUR RURAL MUNICIPALITY	599	295	100	171	33	0
20209 ARNAMA RURAL MUNICIPALITY	242	159	51	28	4	0
20210 SUKHIPUR MUNICIPALITY	724	168	168	74	314	0
20211 LAXMIPUR PATARI RURAL MUNICIPALITY	472	131	92	42	207	0
20212 SAKHUWA NANKARKATTI RURAL MUNICIPALITY	177	52	20	41	64	0
20213 BHAGAWANPUR RURAL MUNICIPALITY	291	62	45	123	61	0
20214 NAWARAJPUR RURAL MUNICIPALITY	177	38	33	21	85	0
20215 BARIYARPATTI RURAL MUNICIPALITY	538	148	146	54	190	0
20216 AURAH RURAL MUNICIPALITY	337	105	27	37	168	0
20217 SIRAHA MUNICIPALITY	1,892	573	537	450	325	7
Dhanusa District	17,785	4,655	3,759	4,832	4,490	49
20301 GANESHPAN CHARNATH MUNICIPALITY	572	159	96	255	62	0
20302 DHANUSHADHAM MUNICIPALITY	900	233	156	245	257	9
20303 MITHILA MUNICIPALITY	1,078	240	119	446	270	3
20304 BATESHWOR RURAL MUNICIPALITY	257	61	20	51	120	5
20305 CHHIRESHWORNATH MUNICIPALITY	1,253	314	182	292	460	5
20306 LAXMINIYA RURAL MUNICIPALITY	480	136	24	100	220	0
20307 MITHILA BIHARI MUNICIPALITY	574	161	62	99	251	1
20308 HANSAPUR MUNICIPALITY	539	267	28	57	186	1
20309 SABAILA MUNICIPALITY	630	88	75	159	308	0
20310 SHAHIDNAGAR MUNICIPALITY	842	271	182	230	159	0
20311 KAMALA MUNICIPALITY	507	124	170	167	46	0
20312 JANAK NANDINI RURAL MUNICIPALITY	435	90	25	224	96	0
20313 BIDEHA MUNICIPALITY	563	179	124	216	44	0
20314 AURAH RURAL MUNICIPALITY	431	95	71	158	107	0
20315 JANAKPURDHAM SUB-METROPOLITIAN CITY	7,388	1,710	2,228	1,640	1,786	24
20316 DHANAUJI RURAL MUNICIPALITY	623	324	142	133	23	1
20317 NAGARAIN MUNICIPALITY	504	154	36	251	63	0
20318 MUKHIYAPATTI MUSAHARMIYA RURAL MUNICIPALITY	209	49	19	109	32	0

1) NSIC stands for Nepal Standard Industrial Classification.

2) Establishments which belong to Section O, T, or U of NSIC are not surveyed.

3) Includes "Not reported", "Unknown" and so on.

Table 3-1 Number of Establishments by Section of Industrial Classification, Working Days for the last one year and Local Level.

District and Local Level	Section of NSIC ¹⁾						Not Stated ³⁾
	Total ²⁾						
	Working Days for the last one year (Operating through the year)						
	Total	Less than 300 days	300 to 319 days	320 to 349 days	350 days or more		
Mahottari District	13,815	4,781	2,115	2,623	4,293	3	
20401 BARDIBAS MUNICIPALITY	2,078	647	251	496	684	0	
20402 GAUSHALA MUNICIPALITY	1,268	261	200	505	302	0	
20403 SONAMA RURAL MUNICIPALITY	716	460	53	39	164	0	
20404 AURAH MUNICIPALITY	855	510	77	85	183	0	
20405 BHANGAHA MUNICIPALITY	782	330	82	189	180	1	
20406 LOHARPATTI MUNICIPALITY	939	172	92	10	665	0	
20407 BALAWA MUNICIPALITY	1,227	684	43	38	461	1	
20408 RAM GOPALPUR MUNICIPALITY	806	271	86	93	355	1	
20409 SAMSI RURAL MUNICIPALITY	669	197	142	198	132	0	
20410 MANARA SHISAWA MUNICIPALITY	793	256	156	128	253	0	
20411 EKADARA RURAL MUNICIPALITY	611	215	75	64	257	0	
20412 MAHOTTARI RURAL MUNICIPALITY	236	28	66	80	62	0	
20413 PIPARA RURAL MUNICIPALITY	707	246	358	37	66	0	
20414 MATIHANI MUNICIPALITY	745	203	125	134	283	0	
20415 JALESHWOR MUNICIPALITY	1,383	301	309	527	246	0	
Sarlahi District	14,915	3,559	3,384	4,822	3,120	30	
20501 LALBANDI MUNICIPALITY	2,021	345	450	568	642	16	
20502 HARIWAN MUNICIPALITY	1,422	355	261	588	212	6	
20503 BAGMATI MUNICIPALITY	826	185	328	109	204	0	
20504 BARAHATHAWA MUNICIPALITY	1,510	377	140	838	152	3	
20505 HARIPUR MUNICIPALITY	672	141	227	202	102	0	
20506 ISHWORPUR MUNICIPALITY	1,549	359	375	500	315	0	
20507 HARIPURWA MUNICIPALITY	407	140	46	71	149	1	
20508 PARSARURAL MUNICIPALITY	264	82	26	84	72	0	
20509 BRAHMAPURI RURAL MUNICIPALITY	348	71	86	27	164	0	
20510 CHANDRANAGAR RURAL MUNICIPALITY	458	196	168	64	30	0	
20511 KABILASHI MUNICIPALITY	528	87	73	264	101	3	
20512 CHAKRAGHATTA RURAL MUNICIPALITY	407	89	212	66	40	0	
20513 BASBARIYA RURAL MUNICIPALITY	325	164	67	60	34	0	
20514 DHANAKAUL RURAL MUNICIPALITY	278	70	72	72	64	0	
20515 RAMNAGAR RURAL MUNICIPALITY	288	43	14	179	52	0	
20516 BALARA MUNICIPALITY	599	197	58	115	229	0	
20517 GODAITA MUNICIPALITY	1,007	415	254	262	76	0	
20518 BISHNU RURAL MUNICIPALITY	341	110	90	88	53	0	
20519 KAUDENA RURAL MUNICIPALITY	200	37	39	84	40	0	
20520 MALANGAWA MUNICIPALITY	1,465	96	398	581	389	1	
Rautahat District	12,691	2,639	2,443	3,363	4,172	74	
20601 CHANDRAPUR MUNICIPALITY	2,843	708	573	527	1,033	2	
20602 GUJARA MUNICIPALITY	694	80	57	191	363	3	
20603 PHATUWA BIJAYAPUR MUNICIPALITY	603	88	151	89	272	3	
20604 KATAHARIYA MUNICIPALITY	701	82	114	236	261	8	
20605 BRINDABAN MUNICIPALITY	552	47	161	97	246	1	
20606 GADHIMAI MUNICIPALITY	433	47	11	76	299	0	
20607 MADHAV NARAYAN MUNICIPALITY	476	137	174	149	16	0	
20608 GARUDA MUNICIPALITY	1,474	237	320	463	434	20	
20609 DEWAHI GONAH MUNICIPALITY	264	119	37	55	53	0	
20610 MAULAPUR MUNICIPALITY	360	44	78	100	129	9	
20611 BOUDHIMAI MUNICIPALITY	581	149	125	116	187	4	
20612 PAROHA MUNICIPALITY	468	257	92	53	64	2	
20613 RAJPUR MUNICIPALITY	545	93	126	240	78	8	
20614 YAMUNAMAI RURAL MUNICIPALITY	365	40	32	226	67	0	
20615 DURGA BHAGAWATI RURAL MUNICIPALITY	335	87	14	35	198	1	
20616 RAJDEVI MUNICIPALITY	297	124	34	71	66	2	
20617 GAUR MUNICIPALITY	1,204	201	304	541	152	6	
20618 ISHANATH MUNICIPALITY	496	99	40	98	254	5	

1) NSIC stands for Nepal Standard Industrial Classification.

2) Establishments which belong to Section O, T, or U of NSIC are not surveyed.

3) Includes "Not reported", "Unknown" and so on.

Table 3-1 Number of Establishments by Section of Industrial Classification, Working Days for the last one year and Local Level.

District and Local Level	Section of NSIC ¹⁾						Not Stated ³⁾
	Total ²⁾						
	Working Days for the last one year (Operating through the year)						
	Total	Less than 300 days	300 to 319 days	320 to 349 days	350 days or more		
Bara District	12,322	2,847	2,273	3,870	3,291	41	
20701 NIJAGADH MUNICIPALITY	885	220	310	209	146	0	
20702 KOLHABI MUNICIPALITY	700	200	144	125	231	0	
20703 JITPUR SIMARA SUB-METROPOLITIAN CITY	3,095	730	531	1,133	699	2	
20704 PARAWANIPUR RURAL MUNICIPALITY	517	81	83	210	143	0	
20705 PRASAUNI RURAL MUNICIPALITY	293	50	146	80	17	0	
20706 BISHRAMPUR RURAL MUNICIPALITY	411	103	49	136	119	4	
20707 PHETA RURAL MUNICIPALITY	416	55	126	183	51	1	
20708 KALAIYA SUB-METROPOLITIAN CITY	2,298	423	425	911	520	19	
20709 KARAIYAMAI RURAL MUNICIPALITY	206	56	42	42	66	0	
20710 BARAGADHI RURAL MUNICIPALITY	360	81	48	124	107	0	
20711 AADARSHA KOTWAL RURAL MUNICIPALITY	331	83	68	53	127	0	
20712 SIMROUNDADH MUNICIPALITY	873	272	155	154	292	0	
20713 PACHARAUTA MUNICIPALITY	474	185	50	135	93	11	
20714 MAHAGADHIMAI MUNICIPALITY	1,008	219	30	188	567	4	
20715 DEVTAL RURAL MUNICIPALITY	153	43	32	31	47	0	
20716 SUBARNA RURAL MUNICIPALITY	302	46	34	156	66	0	
Parsa District	15,425	3,572	3,503	3,160	5,154	36	
20801 THORI RURAL MUNICIPALITY	585	117	160	155	152	1	
20802 JIRABHAWANI RURAL MUNICIPALITY	462	103	64	116	179	0	
20803 JAGARNATHPUR RURAL MUNICIPALITY	380	66	33	53	226	2	
20804 PATERWA SUGAULI RURAL MUNICIPALITY	382	55	119	86	122	0	
20805 SAKHUWA PRASAUNI RURAL MUNICIPALITY	872	265	68	97	442	0	
20806 PARSAGADHI MUNICIPALITY	821	232	78	137	374	0	
20807 BIRGUNJ METROPOLITIAN CITY	8,728	1,731	2,389	1,869	2,716	23	
20808 BAHUDARMAI MUNICIPALITY	668	175	81	112	299	1	
20809 POKHARIYA MUNICIPALITY	852	306	252	167	124	3	
20810 KALIKAMAI RURAL MUNICIPALITY	211	110	43	21	32	5	
20811 DHOBINI RURAL MUNICIPALITY	254	35	42	54	122	1	
20812 CHHIPAHARMAI RURAL MUNICIPALITY	408	139	77	80	112	0	
20813 PAKAHA MAINPUR RURAL MUNICIPALITY	333	143	35	86	69	0	
20814 BINDABASINI RURAL MUNICIPALITY	469	95	62	127	185	0	

1) NSIC stands for Nepal Standard Industrial Classification.

2) Establishments which belong to Section O, T, or U of NSIC are not surveyed.

3) Includes "Not reported", "Unknown" and so on.

Table 3-1 Number of Establishments by Section of Industrial Classification, Working Days for the last one year and Local Level.

District and Local Level	Section of NSIC ¹⁾					
	A					
	Agriculture, forestry and fishing ²⁾					
	Working Days for the last one year (Operating through the year)					
	Total	Less than 300 days	300 to 319 days	320 to 349 days	350 days or more	Not Stated ³⁾
Province 2						
Total	1,199	281	169	132	602	15
Metropolitan City	9	3	0	3	3	0
Sub-Metropolitan City	37	3	3	2	28	1
Municipality	813	194	109	89	413	8
Rural Municipality	340	81	57	38	158	6
201 Saptari District						
Total	176	36	26	32	75	7
Municipality	114	25	20	21	44	4
Rural Municipality	62	11	6	11	31	3
202 Siraha District						
Total	87	22	14	2	49	0
Municipality	66	17	11	2	36	0
Rural Municipality	21	5	3	0	13	0
203 Dhanusa District						
Total	55	14	9	6	26	0
Sub-Metropolitan City	9	2	3	0	4	0
Municipality	39	11	5	5	18	0
Rural Municipality	7	1	1	1	4	0
204 Mahottari District						
Total	171	26	32	15	98	0
Municipality	137	22	26	12	77	0
Rural Municipality	34	4	6	3	21	0
205 Sarlahi District						
Total	229	70	46	42	71	0
Municipality	156	47	25	30	54	0
Rural Municipality	73	23	21	12	17	0
206 Rautahat District						
Total	211	40	14	12	144	1
Municipality	210	40	14	12	143	1
Rural Municipality	1	0	0	0	1	0

1) NSIC stands for Nepal Standard Industrial Classification.

2) Registered establishments only.

3) Includes "Not reported", "Unknown" and so on.

Table 3-1 Number of Establishments by Section of Industrial Classification, Working Days for the last one year and Local Level.

District and Local Level	Section of NSIC ¹⁾					
	A					
	Agriculture, forestry and fishing ²⁾					
	Working Days for the last one year (Operating through the year)					
	Total	Less than 300 days	300 to 319 days	320 to 349 days	350 days or more	Not Stated ³⁾
207 Bara District						
Total	149	36	15	9	84	5
Sub-Metropolitan City	28	1	0	2	24	1
Municipality	69	27	1	5	34	2
Rural Municipality	52	8	14	2	26	2
208 Parsa District						
Total	121	37	13	14	55	2
Metropolitan City	9	3	0	3	3	0
Municipality	22	5	7	2	7	1
Rural Municipality	90	29	6	9	45	1

1) NSIC stands for Nepal Standard Industrial Classification.

2) Registered establishments only.

3) Includes "Not reported ", "Unknown" and so on.

Table 3-1 Number of Establishments by Section of Industrial Classification, Working Days for the last one year and Local Level.

District and Local Level	Section of NSIC ¹⁾					
	A					
	Agriculture, forestry and fishing ²⁾					
	Working Days for the last one year (Operating through the year)					
	Total	Less than 300 days	300 to 319 days	320 to 349 days	350 days or more	Not Stated ³⁾
Saptari District	176	36	26	32	75	7
20101 SAPTAKOSHI MUNICIPALITY	7	0	3	1	3	0
20102 KANCHANRUP MUNICIPALITY	22	9	4	2	6	1
20103 AGMISAIR KRISHNA SABARAN RURAL MUNICIPALITY	12	0	0	0	12	0
20104 RUPANI RURAL MUNICIPALITY	2	0	0	2	0	0
20105 SHAMBHUNATH MUNICIPALITY	23	3	2	5	13	0
20106 KHADAK MUNICIPALITY	4	0	1	1	2	0
20107 SURUNGA MUNICIPALITY	10	5	2	1	1	1
20108 BALAN-BIHUL RURAL MUNICIPALITY	4	2	1	0	1	0
20109 BODE BARSAIN MUNICIPALITY	20	3	2	9	6	0
20110 DAKNESHWORI MUNICIPALITY	13	1	6	1	3	2
20111 RAJGADHA RURAL MUNICIPALITY	6	0	1	1	4	0
20112 BISHNUPUR RURAL MUNICIPALITY	7	2	1	3	0	1
20113 RAJBIRAJ MUNICIPALITY	11	3	0	1	7	0
20114 MAHADEWA RURAL MUNICIPALITY	7	0	1	3	3	0
20115 TIRAHUT RURAL MUNICIPALITY	18	4	1	2	11	0
20116 HANUMANNAGAR KANKALINI MUNICIPALITY	4	1	0	0	3	0
20117 TILATHI KOILADI RURAL MUNICIPALITY	1	0	1	0	0	0
20118 CHHINNAMASTA RURAL MUNICIPALITY	5	3	0	0	0	2
Siraha District	87	22	14	2	49	0
20201 LAHAN MUNICIPALITY	9	0	6	0	3	0
20202 DHANGADHIMAI MUNICIPALITY	20	4	1	0	15	0
20203 GOLBAZAR MUNICIPALITY	13	5	1	1	6	0
20204 MIRCHAIYA MUNICIPALITY	6	2	2	0	2	0
20205 KARJANHA MUNICIPALITY	6	0	1	0	5	0
20206 KALYANPUR MUNICIPALITY	1	0	0	0	1	0
20207 NARAHA RURAL MUNICIPALITY	1	0	0	0	1	0
20208 BISHNUPUR RURAL MUNICIPALITY	3	1	0	0	2	0
20209 ARNAMA RURAL MUNICIPALITY	0	0	0	0	0	0
20210 SUKHIPUR MUNICIPALITY	6	3	0	0	3	0
20211 LAXMIPUR PATARI RURAL MUNICIPALITY	6	2	1	0	3	0
20212 SAKHUWA NANKARKATTI RURAL MUNICIPALITY	0	0	0	0	0	0
20213 BHAGAWANPUR RURAL MUNICIPALITY	1	0	0	0	1	0
20214 NAWARAJPUR RURAL MUNICIPALITY	0	0	0	0	0	0
20215 BARIYARPATTI RURAL MUNICIPALITY	2	0	1	0	1	0
20216 AURAH RURAL MUNICIPALITY	8	2	1	0	5	0
20217 SIRAHA MUNICIPALITY	5	3	0	1	1	0
Dhanusa District	55	14	9	6	26	0
20301 GANESHPUR CHARNATH MUNICIPALITY	4	1	2	1	0	0
20302 DHANUSHADHAM MUNICIPALITY	5	0	1	2	2	0
20303 MITHILA MUNICIPALITY	15	7	2	0	6	0
20304 BATESHWOR RURAL MUNICIPALITY	0	0	0	0	0	0
20305 CHHRESHWORNATH MUNICIPALITY	5	0	0	0	5	0
20306 LAXMINIYA RURAL MUNICIPALITY	5	0	1	0	4	0
20307 MITHILA BIHARI MUNICIPALITY	2	0	0	0	2	0
20308 HANSAPUR MUNICIPALITY	1	1	0	0	0	0
20309 SABAILA MUNICIPALITY	0	0	0	0	0	0
20310 SHAHIDNAGAR MUNICIPALITY	2	0	0	0	2	0
20311 KAMALA MUNICIPALITY	0	0	0	0	0	0
20312 JANAK NANDINI RURAL MUNICIPALITY	0	0	0	0	0	0
20313 BIDEHA MUNICIPALITY	3	0	0	2	1	0
20314 AURAH RURAL MUNICIPALITY	0	0	0	0	0	0
20315 JANAKPURDHAM SUB-METROPOLITAN CITY	9	2	3	0	4	0
20316 DHANAUJI RURAL MUNICIPALITY	1	1	0	0	0	0
20317 NAGARAIN MUNICIPALITY	2	2	0	0	0	0
20318 MUKHIYAPATTI MUSAHARMIYA RURAL MUNICIPALITY	1	0	0	1	0	0

1) NSIC stands for Nepal Standard Industrial Classification.

2) Registered establishments only.

3) Includes "Not reported", "Unknown" and so on.

Table 3-1 Number of Establishments by Section of Industrial Classification, Working Days for the last one year and Local Level.

District and Local Level	Section of NSIC ¹⁾						Not Stated ³⁾
	A						
	Agriculture, forestry and fishing ²⁾						
	Working Days for the last one year (Operating through the year)						
Total	Less than 300 days	300 to 319 days	320 to 349 days	350 days or more			
Mahottari District	171	26	32	15	98	0	
20401 BARDIBAS MUNICIPALITY	35	5	4	0	26	0	
20402 GAUSHALA MUNICIPALITY	34	8	9	5	12	0	
20403 SONAMA RURAL MUNICIPALITY	2	1	0	0	1	0	
20404 AURAH MUNICIPALITY	7	1	2	1	3	0	
20405 BHANGAHA MUNICIPALITY	9	2	3	1	3	0	
20406 LOHARPATTI MUNICIPALITY	1	0	0	0	1	0	
20407 BALAWA MUNICIPALITY	2	0	0	0	2	0	
20408 RAM GOPALPUR MUNICIPALITY	8	0	2	0	6	0	
20409 SAMSI RURAL MUNICIPALITY	2	0	1	1	0	0	
20410 MANARA SHISAWA MUNICIPALITY	35	5	5	3	22	0	
20411 EKADARA RURAL MUNICIPALITY	25	3	2	0	20	0	
20412 MAHOTTARI RURAL MUNICIPALITY	0	0	0	0	0	0	
20413 PIPARA RURAL MUNICIPALITY	5	0	3	2	0	0	
20414 MATIHANI MUNICIPALITY	0	0	0	0	0	0	
20415 JALESHWOR MUNICIPALITY	6	1	1	2	2	0	
Sarlahi District	229	70	46	42	71	0	
20501 LALBANDI MUNICIPALITY	23	8	6	0	9	0	
20502 HARIWAN MUNICIPALITY	8	4	1	2	1	0	
20503 BAGMATI MUNICIPALITY	31	3	1	2	25	0	
20504 BARAHATHAWA MUNICIPALITY	22	9	3	10	0	0	
20505 HARIPUR MUNICIPALITY	7	0	0	4	3	0	
20506 ISHWORPUR MUNICIPALITY	7	1	6	0	0	0	
20507 HARIPURWA MUNICIPALITY	0	0	0	0	0	0	
20508 PARSARURAL MUNICIPALITY	6	1	0	0	5	0	
20509 BRAHMAPURI RURAL MUNICIPALITY	14	1	7	0	6	0	
20510 CHANDRANAGAR RURAL MUNICIPALITY	25	17	7	0	1	0	
20511 KABILASHI MUNICIPALITY	6	3	0	0	3	0	
20512 CHAKRAGHATTA RURAL MUNICIPALITY	11	2	5	3	1	0	
20513 BASBARIYA RURAL MUNICIPALITY	5	1	2	1	1	0	
20514 DHANAKAUL RURAL MUNICIPALITY	1	0	0	0	1	0	
20515 RAMNAGAR RURAL MUNICIPALITY	10	1	0	8	1	0	
20516 BALARA MUNICIPALITY	41	18	7	9	7	0	
20517 GODAITA MUNICIPALITY	8	1	0	2	5	0	
20518 BISHNU RURAL MUNICIPALITY	1	0	0	0	1	0	
20519 KAUDENA RURAL MUNICIPALITY	0	0	0	0	0	0	
20520 MALANGAWA MUNICIPALITY	3	0	1	1	1	0	
Rautahat District	211	40	14	12	144	1	
20601 CHANDRAPUR MUNICIPALITY	46	9	1	2	34	0	
20602 GUJARA MUNICIPALITY	3	0	0	1	2	0	
20603 PHATUWA BIJAYAPUR MUNICIPALITY	15	6	1	1	7	0	
20604 KATAHARIYA MUNICIPALITY	66	0	0	0	66	0	
20605 BRINDABAN MUNICIPALITY	11	0	6	2	3	0	
20606 GADHIMAI MUNICIPALITY	0	0	0	0	0	0	
20607 MADHAV NARAYAN MUNICIPALITY	6	1	3	1	1	0	
20608 GARUDA MUNICIPALITY	21	2	0	2	17	0	
20609 DEWAHI GONAH MUNICIPALITY	0	0	0	0	0	0	
20610 MAULAPUR MUNICIPALITY	6	1	0	0	5	0	
20611 BOUDHIMAI MUNICIPALITY	5	1	0	2	2	0	
20612 PAROHA MUNICIPALITY	14	10	3	0	1	0	
20613 RAJPUR MUNICIPALITY	2	0	0	0	2	0	
20614 YAMUNAMAI RURAL MUNICIPALITY	1	0	0	0	1	0	
20615 DURGA BHAGAWATI RURAL MUNICIPALITY	0	0	0	0	0	0	
20616 RAJDEVI MUNICIPALITY	11	8	0	1	1	1	
20617 GAUR MUNICIPALITY	0	0	0	0	0	0	
20618 ISHANATH MUNICIPALITY	4	2	0	0	2	0	

1) NSIC stands for Nepal Standard Industrial Classification.

2) Registered establishments only.

3) Includes "Not reported", "Unknown" and so on.

Table 3-1 Number of Establishments by Section of Industrial Classification, Working Days for the last one year and Local Level.

District and Local Level	Section of NSIC ¹⁾					
	A					
	Agriculture, forestry and fishing ²⁾					
	Working Days for the last one year (Operating through the year)					
	Total	Less than 300 days	300 to 319 days	320 to 349 days	350 days or more	Not Stated ³⁾
Bara District	149	36	15	9	84	5
20701 NIJAGADH MUNICIPALITY	11	7	1	0	3	0
20702 KOLHABI MUNICIPALITY	1	0	0	0	1	0
20703 JITPUR SIMARA SUB-METROPOLITIAN CITY	22	1	0	1	19	1
20704 PARAWANIPUR RURAL MUNICIPALITY	5	1	0	1	3	0
20705 PRASAUNI RURAL MUNICIPALITY	7	0	0	0	7	0
20706 BISHRAMPUR RURAL MUNICIPALITY	9	0	1	0	6	2
20707 PHETA RURAL MUNICIPALITY	16	4	12	0	0	0
20708 KALAIYA SUB-METROPOLITIAN CITY	6	0	0	1	5	0
20709 KARAIYAMAI RURAL MUNICIPALITY	3	0	0	0	3	0
20710 BARAGADHI RURAL MUNICIPALITY	5	2	0	1	2	0
20711 AADARSHA KOTWAL RURAL MUNICIPALITY	0	0	0	0	0	0
20712 SIMROUNGADH MUNICIPALITY	42	12	0	2	28	0
20713 PACHARAUTA MUNICIPALITY	13	8	0	2	1	2
20714 MAHAGADHIMAI MUNICIPALITY	2	0	0	1	1	0
20715 DEVTAL RURAL MUNICIPALITY	4	1	1	0	2	0
20716 SUBARNA RURAL MUNICIPALITY	3	0	0	0	3	0
Parsa District	121	37	13	14	55	2
20801 THORI RURAL MUNICIPALITY	13	5	0	0	8	0
20802 JIRABHAWANI RURAL MUNICIPALITY	1	1	0	0	0	0
20803 JAGARNATHPUR RURAL MUNICIPALITY	4	2	0	0	2	0
20804 PATERWA SUGAULI RURAL MUNICIPALITY	0	0	0	0	0	0
20805 SAKHUWA PRASAUNI RURAL MUNICIPALITY	12	0	1	1	10	0
20806 PARSAGADHI MUNICIPALITY	5	2	0	0	3	0
20807 BIRGUNJ METROPOLITIAN CITY	9	3	0	3	3	0
20808 BAHUDARMAI MUNICIPALITY	14	2	5	2	4	1
20809 POKHARIYA MUNICIPALITY	3	1	2	0	0	0
20810 KALIKAMAI RURAL MUNICIPALITY	16	2	3	5	5	1
20811 DHOBINI RURAL MUNICIPALITY	10	1	1	2	6	0
20812 CHHIPAHARMAI RURAL MUNICIPALITY	2	1	0	0	1	0
20813 PAKAHA MAINPUR RURAL MUNICIPALITY	15	15	0	0	0	0
20814 BINDABASINI RURAL MUNICIPALITY	17	2	1	1	13	0

1) NSIC stands for Nepal Standard Industrial Classification.

2) Registered establishments only.

3) Includes "Not reported ", "Unknown" and so on.

Table 3-1 Number of Establishments by Section of Industrial Classification, Working Days for the last one year and Local Level.

District and Local Level	Section of NSIC ¹⁾					
	C					
	Manufacturing					
	Working Days for the last one year (Operating through the year)					
	Total	Less than 300 days	300 to 319 days	320 to 349 days	350 days or more	Not Stated ²⁾
Province 2						
Total	12,453	2,577	3,183	3,326	3,331	36
Metropolitan City	991	211	359	183	237	1
Sub-Metropolitan City	1,346	260	433	361	288	4
Municipality	7,484	1,482	1,722	2,093	2,162	25
Rural Municipality	2,632	624	669	689	644	6
201 Saptari District						
Total	1,908	453	578	538	327	12
Municipality	1,319	293	368	397	253	8
Rural Municipality	589	160	210	141	74	4
202 Siraha District						
Total	1,321	331	363	228	398	1
Municipality	940	202	297	155	285	1
Rural Municipality	381	129	66	73	113	0
203 Dhanusa District						
Total	2,045	442	525	569	504	5
Sub-Metropolitan City	855	168	318	181	186	2
Municipality	912	217	163	277	253	2
Rural Municipality	278	57	44	111	65	1
204 Mahottari District						
Total	1,252	220	231	287	514	0
Municipality	1,028	177	157	246	448	0
Rural Municipality	224	43	74	41	66	0
205 Sarlahi District						
Total	1,705	355	417	622	309	2
Municipality	1,322	248	300	519	253	2
Rural Municipality	383	107	117	103	56	0
206 Rautahat District						
Total	1,412	241	315	389	459	8
Municipality	1,351	234	314	367	428	8
Rural Municipality	61	7	1	22	31	0

1) NSIC stands for Nepal Standard Industrial Classification.

2) Includes "Not reported ", "Unknown" and so on.

Table 3-1 Number of Establishments by Section of Industrial Classification, Working Days for the last one year and Local Level.

District and Local Level	Section of NSIC ¹⁾					
	C					
	Manufacturing					
	Working Days for the last one year (Operating through the year)					
	Total	Less than 300 days	300 to 319 days	320 to 349 days	350 days or more	Not Stated ²⁾
207 Bara District						
Total	1,188	218	260	383	320	7
Sub-Metropolitan City	491	92	115	180	102	2
Municipality	360	73	58	82	143	4
Rural Municipality	337	53	87	121	75	1
208 Parsa District						
Total	1,622	317	494	310	500	1
Metropolitan City	991	211	359	183	237	1
Municipality	252	38	65	50	99	0
Rural Municipality	379	68	70	77	164	0

1) NSIC stands for Nepal Standard Industrial Classification.

2) Includes "Not reported ", "Unknown" and so on.

Table 3-1 Number of Establishments by Section of Industrial Classification, Working Days for the last one year and Local Level.

District and Local Level	Section of NSIC ¹⁾						Not Stated ²⁾
	C						
	Manufacturing						
	Working Days for the last one year (Operating through the year)						
	Total	Less than 300 days	300 to 319 days	320 to 349 days	350 days or more		
Saptari District	1,908	453	578	538	327	12	
20101 SAPTAKOSHI MUNICIPALITY	79	11	34	23	11	0	
20102 KANCHANRUP MUNICIPALITY	163	65	39	33	23	3	
20103 AGMISAIR KRISHNA SABARAN RURAL MUNICIPALITY	71	9	29	21	11	1	
20104 RUPANI RURAL MUNICIPALITY	61	7	27	25	2	0	
20105 SHAMBHUNATH MUNICIPALITY	115	25	11	23	56	0	
20106 KHADAK MUNICIPALITY	155	28	20	65	42	0	
20107 SURUNGA MUNICIPALITY	149	42	35	48	24	0	
20108 BALAN-BIHUL RURAL MUNICIPALITY	55	19	8	10	18	0	
20109 BODE BARSAIN MUNICIPALITY	151	15	12	80	44	0	
20110 DAKNESHWORI MUNICIPALITY	113	11	42	45	12	3	
20111 RAJGADHA RURAL MUNICIPALITY	91	53	24	10	4	0	
20112 BISHNUPUR RURAL MUNICIPALITY	57	15	16	15	10	1	
20113 RAJBIRAJ MUNICIPALITY	257	54	112	57	33	1	
20114 MAHADEWA RURAL MUNICIPALITY	103	23	35	42	3	0	
20115 TIRAHUT RURAL MUNICIPALITY	35	13	11	8	3	0	
20116 HANUMANNAGAR KANKALINI MUNICIPALITY	137	42	63	23	8	1	
20117 TILATHI KOILADI RURAL MUNICIPALITY	59	9	22	6	20	2	
20118 CHHINNAMASTA RURAL MUNICIPALITY	57	12	38	4	3	0	
Siraha District	1,321	331	363	228	398	1	
20201 LAHAN MUNICIPALITY	199	62	74	14	49	0	
20202 DHANGADHIMAI MUNICIPALITY	104	17	10	28	49	0	
20203 GOLBAZAR MUNICIPALITY	98	20	14	21	43	0	
20204 MIRCHAIYA MUNICIPALITY	124	25	56	18	25	0	
20205 KARJANHA MUNICIPALITY	59	9	13	13	24	0	
20206 KALYANPUR MUNICIPALITY	73	6	29	19	19	0	
20207 NARAHA RURAL MUNICIPALITY	40	14	8	9	9	0	
20208 BISHNUPUR RURAL MUNICIPALITY	80	36	13	27	4	0	
20209 ARNAMA RURAL MUNICIPALITY	38	27	5	4	2	0	
20210 SUKHIPUR MUNICIPALITY	83	11	28	10	34	0	
20211 LAXMIPUR PATARI RURAL MUNICIPALITY	59	13	10	5	31	0	
20212 SAKHUWA NANKARKATTI RURAL MUNICIPALITY	19	2	3	2	12	0	
20213 BHAGAWANPUR RURAL MUNICIPALITY	33	5	7	12	9	0	
20214 NAWARAJPUR RURAL MUNICIPALITY	14	3	2	1	8	0	
20215 BARIYARPATTI RURAL MUNICIPALITY	61	24	16	7	14	0	
20216 AURAH RURAL MUNICIPALITY	37	5	2	6	24	0	
20217 SIRAHA MUNICIPALITY	200	52	73	32	42	1	
Dhanusa District	2,045	442	525	569	504	5	
20301 GANESHMAN CHARNATH MUNICIPALITY	58	17	13	24	4	0	
20302 DHANUSHADHAM MUNICIPALITY	105	22	22	33	26	2	
20303 MITHILA MUNICIPALITY	79	16	14	37	12	0	
20304 BATESHWOR RURAL MUNICIPALITY	35	6	3	7	18	1	
20305 CHHIRESHWORNATH MUNICIPALITY	152	22	36	35	59	0	
20306 LAXMINIYA RURAL MUNICIPALITY	47	8	4	12	23	0	
20307 MITHILA BIHARI MUNICIPALITY	80	14	7	18	41	0	
20308 HANSAPUR MUNICIPALITY	63	32	0	3	28	0	
20309 SABAILA MUNICIPALITY	56	3	6	15	32	0	
20310 SHAHIDNAGAR MUNICIPALITY	124	33	24	32	35	0	
20311 KAMALA MUNICIPALITY	52	16	17	12	7	0	
20312 JANAK NANDINI RURAL MUNICIPALITY	40	2	1	29	8	0	
20313 BIDEHA MUNICIPALITY	87	28	22	35	2	0	
20314 AURAH RURAL MUNICIPALITY	57	15	13	21	8	0	
20315 JANAKPURDHAM SUB-METROPOLITIAN CITY	855	168	318	181	186	2	
20316 DHANAUJI RURAL MUNICIPALITY	63	25	20	18	0	0	
20317 NAGARAIN MUNICIPALITY	56	14	2	33	7	0	
20318 MUKHIYAPATTI MUSAHARMIYA RURAL MUNICIPALITY	36	1	3	24	8	0	

1) NSIC stands for Nepal Standard Industrial Classification.

2) Includes "Not reported", "Unknown" and so on.

Table 3-1 Number of Establishments by Section of Industrial Classification, Working Days for the last one year and Local Level.

District and Local Level	Section of NSIC ¹⁾						Not Stated ²⁾
	C						
	Manufacturing						
	Working Days for the last one year (Operating through the year)						
	Total	Less than 300 days	300 to 319 days	320 to 349 days	350 days or more		
Mahottari District	1,252	220	231	287	514	0	
20401 BARDIBAS MUNICIPALITY	156	27	25	36	68	0	
20402 GAUSHALA MUNICIPALITY	170	38	31	66	35	0	
20403 SONAMA RURAL MUNICIPALITY	33	11	2	3	17	0	
20404 AURAH MUNICIPALITY	39	4	8	6	21	0	
20405 BHANGAHA MUNICIPALITY	73	15	6	24	28	0	
20406 LOHARPATTI MUNICIPALITY	109	9	8	0	92	0	
20407 BALAWA MUNICIPALITY	86	23	6	4	53	0	
20408 RAM GOPALPUR MUNICIPALITY	96	10	7	22	57	0	
20409 SAMSI RURAL MUNICIPALITY	63	17	12	22	12	0	
20410 MANARA SHISAWA MUNICIPALITY	99	22	24	23	30	0	
20411 EKADARA RURAL MUNICIPALITY	53	3	12	8	30	0	
20412 MAHOTTARI RURAL MUNICIPALITY	23	3	8	7	5	0	
20413 PIPARA RURAL MUNICIPALITY	52	9	40	1	2	0	
20414 MATIHANI MUNICIPALITY	64	7	11	9	37	0	
20415 JALESHWOR MUNICIPALITY	136	22	31	56	27	0	
Sarlahi District	1,705	355	417	622	309	2	
20501 LALBANDI MUNICIPALITY	222	37	63	60	62	0	
20502 HARIWAN MUNICIPALITY	154	31	25	76	20	2	
20503 BAGMATI MUNICIPALITY	79	15	30	24	10	0	
20504 BARAHATHAWA MUNICIPALITY	176	42	10	117	7	0	
20505 HARIPUR MUNICIPALITY	69	20	17	23	9	0	
20506 ISHWORPUR MUNICIPALITY	172	27	56	57	32	0	
20507 HARIPURWA MUNICIPALITY	52	8	9	14	21	0	
20508 PARSARURAL MUNICIPALITY	45	6	2	23	14	0	
20509 BRAHMAPURI RURAL MUNICIPALITY	28	2	10	4	12	0	
20510 CHANDRANAGAR RURAL MUNICIPALITY	72	34	34	3	1	0	
20511 KABILASHI MUNICIPALITY	72	8	14	39	11	0	
20512 CHAKRAGHATTA RURAL MUNICIPALITY	57	11	31	9	6	0	
20513 BASBARIYA RURAL MUNICIPALITY	44	22	7	11	4	0	
20514 DHANAKAUL RURAL MUNICIPALITY	25	6	14	3	2	0	
20515 RAMNAGAR RURAL MUNICIPALITY	46	6	2	29	9	0	
20516 BALARA MUNICIPALITY	83	15	9	20	39	0	
20517 GODAITA MUNICIPALITY	94	37	22	29	6	0	
20518 BISHNU RURAL MUNICIPALITY	54	15	15	17	7	0	
20519 KAUDENA RURAL MUNICIPALITY	12	5	2	4	1	0	
20520 MALANGAWA MUNICIPALITY	149	8	45	60	36	0	
Rautahat District	1,412	241	315	389	459	8	
20601 CHANDRAPUR MUNICIPALITY	290	37	71	60	122	0	
20602 GUJARA MUNICIPALITY	56	4	1	13	38	0	
20603 PHATUWA BIJAYAPUR MUNICIPALITY	48	6	11	7	24	0	
20604 KATAHARIYA MUNICIPALITY	86	7	24	39	16	0	
20605 BRINDABAN MUNICIPALITY	102	9	33	19	41	0	
20606 GADHIMAI MUNICIPALITY	56	6	1	8	41	0	
20607 MADHAV NARAYAN MUNICIPALITY	78	23	28	26	1	0	
20608 GARUDA MUNICIPALITY	171	31	35	55	47	3	
20609 DEWAHI GONAH MUNICIPALITY	16	5	3	5	3	0	
20610 MAULAPUR MUNICIPALITY	42	13	3	11	14	1	
20611 BOUDHIMAI MUNICIPALITY	66	18	22	8	18	0	
20612 PAROHA MUNICIPALITY	56	28	19	6	2	1	
20613 RAJPUR MUNICIPALITY	78	15	13	37	12	1	
20614 YAMUNAMAI RURAL MUNICIPALITY	39	4	1	21	13	0	
20615 DURGA BHAGAWATI RURAL MUNICIPALITY	22	3	0	1	18	0	
20616 RAJDEVI MUNICIPALITY	33	14	2	6	10	1	
20617 GAUR MUNICIPALITY	114	8	38	59	9	0	
20618 ISHANATH MUNICIPALITY	59	10	10	8	30	1	

1) NSIC stands for Nepal Standard Industrial Classification.

2) Includes "Not reported", "Unknown" and so on.

Table 3-1 Number of Establishments by Section of Industrial Classification, Working Days for the last one year and Local Level.

District and Local Level	Section of NSIC ¹⁾						Not Stated ²⁾
	C						
	Manufacturing						
	Working Days for the last one year (Operating through the year)						
Total	Less than 300 days	300 to 319 days	320 to 349 days	350 days or more			
Bara District	1,188	218	260	383	320	7	
20701 NIJAGADH MUNICIPALITY	75	13	25	19	18	0	
20702 KOLHABI MUNICIPALITY	65	12	16	11	26	0	
20703 JITPUR SIMARA SUB-METROPOLITIAN CITY	275	56	65	93	60	1	
20704 PARAWANIPUR RURAL MUNICIPALITY	87	8	33	26	20	0	
20705 PRASAUNI RURAL MUNICIPALITY	31	6	15	10	0	0	
20706 BISHRAMPUR RURAL MUNICIPALITY	44	9	8	17	10	0	
20707 PHETA RURAL MUNICIPALITY	51	7	15	21	7	1	
20708 KALAIYA SUB-METROPOLITIAN CITY	216	36	50	87	42	1	
20709 KARAIYAMAI RURAL MUNICIPALITY	2	1	0	0	1	0	
20710 BARAGADHI RURAL MUNICIPALITY	47	9	3	20	15	0	
20711 AADARSHA KOTWAL RURAL MUNICIPALITY	22	2	8	4	8	0	
20712 SIMROUNGADH MUNICIPALITY	82	26	12	13	31	0	
20713 PACHARAUTA MUNICIPALITY	30	6	4	11	6	3	
20714 MAHAGADHIMAI MUNICIPALITY	108	16	1	28	62	1	
20715 DEVTAL RURAL MUNICIPALITY	13	4	3	2	4	0	
20716 SUBARNA RURAL MUNICIPALITY	40	7	2	21	10	0	
Parsa District	1,622	317	494	310	500	1	
20801 THORI RURAL MUNICIPALITY	68	7	26	15	20	0	
20802 JIRABHAWANI RURAL MUNICIPALITY	50	12	5	14	19	0	
20803 JAGARNATHPUR RURAL MUNICIPALITY	36	5	2	5	24	0	
20804 PATERWA SUGAULI RURAL MUNICIPALITY	37	5	17	6	9	0	
20805 SAKHUWA PRASAUNI RURAL MUNICIPALITY	63	9	3	8	43	0	
20806 PARSAGADHI MUNICIPALITY	87	11	16	14	46	0	
20807 BIRGUNJ METROPOLITIAN CITY	991	211	359	183	237	1	
20808 BAHUDARMAI MUNICIPALITY	78	11	10	18	39	0	
20809 POKHARIYA MUNICIPALITY	87	16	39	18	14	0	
20810 KALIKAMAI RURAL MUNICIPALITY	11	5	5	0	1	0	
20811 DHOBINI RURAL MUNICIPALITY	18	3	2	4	9	0	
20812 CHHIPAHARMAI RURAL MUNICIPALITY	38	12	6	10	10	0	
20813 PAKAHA MAINPUR RURAL MUNICIPALITY	23	3	2	7	11	0	
20814 BINDABASINI RURAL MUNICIPALITY	35	7	2	8	18	0	

1) NSIC stands for Nepal Standard Industrial Classification.

2) Includes "Not reported", "Unknown" and so on.

Table 3-1 Number of Establishments by Section of Industrial Classification, Working Days for the last one year and Local Level.

District and Local Level	Section of NSIC ¹⁾					
	B+D+E+F					
	Mining, Electricity, Gas, Water supply & Construction					
	Working Days for the last one year (Operating through the year)					
Total	Less than 300 days	300 to 319 days	320 to 349 days	350 days or more	Not Stated ²⁾	
Province 2						
Total	290	75	65	55	94	1
Metropolitan City	57	9	23	10	15	0
Sub-Metropolitan City	39	12	4	15	8	0
Municipality	170	43	34	29	63	1
Rural Municipality	24	11	4	1	8	0
201 Saptari District						
Total	23	10	5	2	6	0
Municipality	19	7	4	2	6	0
Rural Municipality	4	3	1	0	0	0
202 Siraha District						
Total	22	7	4	5	6	0
Municipality	17	5	3	5	4	0
Rural Municipality	5	2	1	0	2	0
203 Dhanusa District						
Total	44	17	4	12	10	1
Sub-Metropolitan City	18	4	1	8	5	0
Municipality	23	11	2	4	5	1
Rural Municipality	3	2	1	0	0	0
204 Mahottari District						
Total	34	7	15	3	9	0
Municipality	34	7	15	3	9	0
Rural Municipality	0	0	0	0	0	0
205 Sarlahi District						
Total	17	3	3	2	9	0
Municipality	16	2	3	2	9	0
Rural Municipality	1	1	0	0	0	0
206 Rautahat District						
Total	57	9	8	13	27	0
Municipality	55	9	7	13	26	0
Rural Municipality	2	0	1	0	1	0

1) NSIC stands for Nepal Standard Industrial Classification.

2) Includes "Not reported", "Unknown" and so on.

Table 3-1 Number of Establishments by Section of Industrial Classification, Working Days for the last one year and Local Level.

District and Local Level	Section of NSIC ¹⁾					
	B+D+E+F					
	Mining, Electricity, Gas, Water supply & Construction					
	Working Days for the last one year (Operating through the year)					
	Total	Less than 300 days	300 to 319 days	320 to 349 days	350 days or more	Not Stated ²⁾
207 Bara District						
Total	27	10	3	8	6	0
Sub-Metropolitan City	21	8	3	7	3	0
Municipality	4	1	0	0	3	0
Rural Municipality	2	1	0	1	0	0
208 Parsa District						
Total	66	12	23	10	21	0
Metropolitan City	57	9	23	10	15	0
Municipality	2	1	0	0	1	0
Rural Municipality	7	2	0	0	5	0

1) NSIC stands for Nepal Standard Industrial Classification.

2) Includes "Not reported ", "Unknown" and so on.

Table 3-1 Number of Establishments by Section of Industrial Classification, Working Days for the last one year and Local Level.

District and Local Level	Section of NSIC ¹⁾						Not Stated ²⁾
	B+D+E+F						
	Mining, Electricity, Gas, Water supply & Construction						
	Working Days for the last one year (Operating through the year)						
	Total	Less than 300 days	300 to 319 days	320 to 349 days	350 days or more		
Saptari District	23	10	5	2	6	0	
20101 SAPTAKOSHI MUNICIPALITY	1	0	0	0	1	0	
20102 KANCHANRUP MUNICIPALITY	3	0	2	0	1	0	
20103 AGMISAIR KRISHNA SABARAN RURAL MUNICIPALITY	0	0	0	0	0	0	
20104 RUPANI RURAL MUNICIPALITY	0	0	0	0	0	0	
20105 SHAMBHUNATH MUNICIPALITY	2	1	0	0	1	0	
20106 KHADAK MUNICIPALITY	1	0	0	0	1	0	
20107 SURUNGA MUNICIPALITY	0	0	0	0	0	0	
20108 BALAN-BIHUL RURAL MUNICIPALITY	0	0	0	0	0	0	
20109 BODE BARSAIN MUNICIPALITY	6	4	0	2	0	0	
20110 DAKNESHWORI MUNICIPALITY	0	0	0	0	0	0	
20111 RAJGADHA RURAL MUNICIPALITY	1	1	0	0	0	0	
20112 BISHNUPUR RURAL MUNICIPALITY	0	0	0	0	0	0	
20113 RAJBIRAJ MUNICIPALITY	3	1	1	0	1	0	
20114 MAHADEWA RURAL MUNICIPALITY	0	0	0	0	0	0	
20115 TIRAHUT RURAL MUNICIPALITY	0	0	0	0	0	0	
20116 HANUMANNAGAR KANKALINI MUNICIPALITY	3	1	1	0	1	0	
20117 TILATHI KOILADI RURAL MUNICIPALITY	1	1	0	0	0	0	
20118 CHHINNAMASTA RURAL MUNICIPALITY	2	1	1	0	0	0	
Siraha District	22	7	4	5	6	0	
20201 LAHAN MUNICIPALITY	2	0	2	0	0	0	
20202 DHANGADHIMAI MUNICIPALITY	5	0	0	2	3	0	
20203 GOLBAZAR MUNICIPALITY	1	0	0	1	0	0	
20204 MIRCHAIYA MUNICIPALITY	6	4	1	0	1	0	
20205 KARJANHA MUNICIPALITY	1	0	0	1	0	0	
20206 KALYANPUR MUNICIPALITY	0	0	0	0	0	0	
20207 NARAHA RURAL MUNICIPALITY	2	1	0	0	1	0	
20208 BISHNUPUR RURAL MUNICIPALITY	2	0	1	0	1	0	
20209 ARNAMA RURAL MUNICIPALITY	0	0	0	0	0	0	
20210 SUKHIPUR MUNICIPALITY	0	0	0	0	0	0	
20211 LAXMIPUR PATARI RURAL MUNICIPALITY	0	0	0	0	0	0	
20212 SAKHUWA NANKARKATTI RURAL MUNICIPALITY	0	0	0	0	0	0	
20213 BHAGAWANPUR RURAL MUNICIPALITY	1	1	0	0	0	0	
20214 NAWARAJPUR RURAL MUNICIPALITY	0	0	0	0	0	0	
20215 BARIYARPATTI RURAL MUNICIPALITY	0	0	0	0	0	0	
20216 AURAH RURAL MUNICIPALITY	0	0	0	0	0	0	
20217 SIRAHA MUNICIPALITY	2	1	0	1	0	0	
Dhanusa District	44	17	4	12	10	1	
20301 GANESHMAN CHARNATH MUNICIPALITY	2	0	0	2	0	0	
20302 DHANUSHADHAM MUNICIPALITY	9	5	0	1	2	1	
20303 MITHILA MUNICIPALITY	5	3	1	1	0	0	
20304 BATESHWOR RURAL MUNICIPALITY	0	0	0	0	0	0	
20305 CHHIRESHWORNATH MUNICIPALITY	4	2	1	0	1	0	
20306 LAXMINIYA RURAL MUNICIPALITY	0	0	0	0	0	0	
20307 MITHILA BIHARI MUNICIPALITY	0	0	0	0	0	0	
20308 HANSAPUR MUNICIPALITY	1	1	0	0	0	0	
20309 SABAILA MUNICIPALITY	1	0	0	0	1	0	
20310 SHAHIDNAGAR MUNICIPALITY	1	0	0	0	1	0	
20311 KAMALA MUNICIPALITY	0	0	0	0	0	0	
20312 JANAK NANDINI RURAL MUNICIPALITY	0	0	0	0	0	0	
20313 BIDEHA MUNICIPALITY	0	0	0	0	0	0	
20314 AURAH RURAL MUNICIPALITY	3	2	1	0	0	0	
20315 JANAKPURDHAM SUB-METROPOLITIAN CITY	18	4	1	8	5	0	
20316 DHANAUJI RURAL MUNICIPALITY	0	0	0	0	0	0	
20317 NAGARAIN MUNICIPALITY	0	0	0	0	0	0	
20318 MUKHIYAPATTI MUSAHARMIYA RURAL MUNICIPALITY	0	0	0	0	0	0	

1) NSIC stands for Nepal Standard Industrial Classification.

2) Includes "Not reported", "Unknown" and so on.

Table 3-1 Number of Establishments by Section of Industrial Classification, Working Days for the last one year and Local Level.

District and Local Level	Section of NSIC ¹⁾						Not Stated ²⁾
	B+D+E+F						
	Mining, Electricity, Gas, Water supply & Construction						
	Working Days for the last one year (Operating through the year)						
	Total	Less than 300 days	300 to 319 days	320 to 349 days	350 days or more		
Mahottari District	34	7	15	3	9	0	
20401 BARDIBAS MUNICIPALITY	30	5	15	2	8	0	
20402 GAUSHALA MUNICIPALITY	1	1	0	0	0	0	
20403 SONAMA RURAL MUNICIPALITY	0	0	0	0	0	0	
20404 AURAH MUNICIPALITY	0	0	0	0	0	0	
20405 BHANGAHA MUNICIPALITY	0	0	0	0	0	0	
20406 LOHARPATTI MUNICIPALITY	0	0	0	0	0	0	
20407 BALAWA MUNICIPALITY	0	0	0	0	0	0	
20408 RAM GOPALPUR MUNICIPALITY	1	0	0	1	0	0	
20409 SAMSI RURAL MUNICIPALITY	0	0	0	0	0	0	
20410 MANARA SHISAWA MUNICIPALITY	0	0	0	0	0	0	
20411 EKADARA RURAL MUNICIPALITY	0	0	0	0	0	0	
20412 MAHOTTARI RURAL MUNICIPALITY	0	0	0	0	0	0	
20413 PIPARA RURAL MUNICIPALITY	0	0	0	0	0	0	
20414 MATIHANI MUNICIPALITY	0	0	0	0	0	0	
20415 JALESHWOR MUNICIPALITY	2	1	0	0	1	0	
Sarlahi District	17	3	3	2	9	0	
20501 LALBANDI MUNICIPALITY	3	0	1	0	2	0	
20502 HARIWAN MUNICIPALITY	1	0	0	0	1	0	
20503 BAGMATI MUNICIPALITY	6	1	1	0	4	0	
20504 BARAHATHAWA MUNICIPALITY	2	0	0	2	0	0	
20505 HARIPUR MUNICIPALITY	0	0	0	0	0	0	
20506 ISHWORPUR MUNICIPALITY	1	1	0	0	0	0	
20507 HARIPURWA MUNICIPALITY	0	0	0	0	0	0	
20508 PARSARURAL MUNICIPALITY	0	0	0	0	0	0	
20509 BRAHMAPURI RURAL MUNICIPALITY	1	1	0	0	0	0	
20510 CHANDRANAGAR RURAL MUNICIPALITY	0	0	0	0	0	0	
20511 KABILASHI MUNICIPALITY	0	0	0	0	0	0	
20512 CHAKRAGHATTA RURAL MUNICIPALITY	0	0	0	0	0	0	
20513 BASBARIYA RURAL MUNICIPALITY	0	0	0	0	0	0	
20514 DHANAKAUL RURAL MUNICIPALITY	0	0	0	0	0	0	
20515 RAMNAGAR RURAL MUNICIPALITY	0	0	0	0	0	0	
20516 BALARA MUNICIPALITY	1	0	0	0	1	0	
20517 GODAITA MUNICIPALITY	1	0	1	0	0	0	
20518 BISHNU RURAL MUNICIPALITY	0	0	0	0	0	0	
20519 KAUDENA RURAL MUNICIPALITY	0	0	0	0	0	0	
20520 MALANGAWA MUNICIPALITY	1	0	0	0	1	0	
Rautahat District	57	9	8	13	27	0	
20601 CHANDRAPUR MUNICIPALITY	24	1	4	2	17	0	
20602 GUJARA MUNICIPALITY	6	3	0	1	2	0	
20603 PHATUWA BIJAYAPUR MUNICIPALITY	0	0	0	0	0	0	
20604 KATAHARIYA MUNICIPALITY	2	0	0	2	0	0	
20605 BRINDABAN MUNICIPALITY	1	0	1	0	0	0	
20606 GADHIMAI MUNICIPALITY	0	0	0	0	0	0	
20607 MADHAV NARAYAN MUNICIPALITY	0	0	0	0	0	0	
20608 GARUDA MUNICIPALITY	10	1	1	5	3	0	
20609 DEWAHI GONAH MUNICIPALITY	0	0	0	0	0	0	
20610 MAULAPUR MUNICIPALITY	2	0	0	0	2	0	
20611 BOUDHIMAI MUNICIPALITY	3	0	0	2	1	0	
20612 PAROHA MUNICIPALITY	4	4	0	0	0	0	
20613 RAJPUR MUNICIPALITY	1	0	0	0	1	0	
20614 YAMUNAMAI RURAL MUNICIPALITY	1	0	1	0	0	0	
20615 DURGA BHAGAWATI RURAL MUNICIPALITY	1	0	0	0	1	0	
20616 RAJDEVI MUNICIPALITY	0	0	0	0	0	0	
20617 GAUR MUNICIPALITY	2	0	1	1	0	0	
20618 ISHANATH MUNICIPALITY	0	0	0	0	0	0	

1) NSIC stands for Nepal Standard Industrial Classification.

2) Includes "Not reported", "Unknown" and so on.

Table 3-1 Number of Establishments by Section of Industrial Classification, Working Days for the last one year and Local Level.

District and Local Level	Section of NSIC ¹⁾					
	B+D+E+F					
	Mining, Electricity, Gas, Water supply & Construction					
	Working Days for the last one year (Operating through the year)					
	Total	Less than 300 days	300 to 319 days	320 to 349 days	350 days or more	Not Stated ²⁾
Bara District	27	10	3	8	6	0
20701 NIJAGADH MUNICIPALITY	0	0	0	0	0	0
20702 KOLHABI MUNICIPALITY	1	1	0	0	0	0
20703 JITPUR SIMARA SUB-METROPOLITIAN CITY	11	5	2	3	1	0
20704 PARAWANIPUR RURAL MUNICIPALITY	1	1	0	0	0	0
20705 PRASAUNI RURAL MUNICIPALITY	0	0	0	0	0	0
20706 BISHRAMPUR RURAL MUNICIPALITY	0	0	0	0	0	0
20707 PHETA RURAL MUNICIPALITY	1	0	0	1	0	0
20708 KALAIYA SUB-METROPOLITIAN CITY	10	3	1	4	2	0
20709 KARAIYAMAI RURAL MUNICIPALITY	0	0	0	0	0	0
20710 BARAGADHI RURAL MUNICIPALITY	0	0	0	0	0	0
20711 AADARSHA KOTWAL RURAL MUNICIPALITY	0	0	0	0	0	0
20712 SIMROUNGADH MUNICIPALITY	3	0	0	0	3	0
20713 PACHARAUTA MUNICIPALITY	0	0	0	0	0	0
20714 MAHAGADHIMAI MUNICIPALITY	0	0	0	0	0	0
20715 DEVTAL RURAL MUNICIPALITY	0	0	0	0	0	0
20716 SUBARNA RURAL MUNICIPALITY	0	0	0	0	0	0
Parsa District	66	12	23	10	21	0
20801 THORI RURAL MUNICIPALITY	5	1	0	0	4	0
20802 JIRABHAWANI RURAL MUNICIPALITY	0	0	0	0	0	0
20803 JAGARNATHPUR RURAL MUNICIPALITY	0	0	0	0	0	0
20804 PATERWA SUGAULI RURAL MUNICIPALITY	0	0	0	0	0	0
20805 SAKHUWA PRASAUNI RURAL MUNICIPALITY	0	0	0	0	0	0
20806 PARSAGADHI MUNICIPALITY	0	0	0	0	0	0
20807 BIRGUNJ METROPOLITIAN CITY	57	9	23	10	15	0
20808 BAHUDARMAI MUNICIPALITY	0	0	0	0	0	0
20809 POKHARIYA MUNICIPALITY	2	1	0	0	1	0
20810 KALIKAMAI RURAL MUNICIPALITY	1	1	0	0	0	0
20811 DHOBINI RURAL MUNICIPALITY	1	0	0	0	1	0
20812 CHHIPAHARMAI RURAL MUNICIPALITY	0	0	0	0	0	0
20813 PAKAHA MAINPUR RURAL MUNICIPALITY	0	0	0	0	0	0
20814 BINDABASINI RURAL MUNICIPALITY	0	0	0	0	0	0

1) NSIC stands for Nepal Standard Industrial Classification.

2) Includes "Not reported", "Unknown" and so on.

Table 3-1 Number of Establishments by Section of Industrial Classification, Working Days for the last one year and Local Level.

District and Local Level	Section of NSIC ¹⁾					
	G					
	Wholesale and Retail Trade					
	Working Days for the last one year (Operating through the year)					
	Total	Less than 300 days	300 to 319 days	320 to 349 days	350 days or more	Not Stated ²⁾
Province 2						
Total	73,350	17,697	15,720	19,555	20,115	263
Metropolitan City	5,205	918	1,404	1,175	1,694	14
Sub-Metropolitan City	7,695	1,516	1,945	2,310	1,910	14
Municipality	44,836	10,949	9,041	12,136	12,564	146
Rural Municipality	15,614	4,314	3,330	3,934	3,947	89
201 Saptari District						
Total	9,557	2,156	2,620	2,709	1,934	138
Municipality	6,637	1,339	1,710	1,959	1,568	61
Rural Municipality	2,920	817	910	750	366	77
202 Siraha District						
Total	8,849	2,298	2,192	1,837	2,499	23
Municipality	6,785	1,681	1,804	1,417	1,860	23
Rural Municipality	2,064	617	388	420	639	0
203 Dhanusa District						
Total	11,029	2,696	2,297	3,154	2,868	14
Sub-Metropolitan City	4,352	954	1,363	973	1,062	0
Municipality	5,136	1,292	763	1,664	1,407	10
Rural Municipality	1,541	450	171	517	399	4
204 Mahottari District						
Total	9,326	3,563	1,279	1,781	2,702	1
Municipality	7,292	2,638	851	1,515	2,287	1
Rural Municipality	2,034	925	428	266	415	0
205 Sarlahi District						
Total	9,493	2,035	2,228	3,224	1,998	8
Municipality	7,665	1,553	1,721	2,749	1,634	8
Rural Municipality	1,828	482	507	475	364	0
206 Rautahat District						
Total	7,862	1,499	1,536	2,214	2,578	35
Municipality	7,371	1,417	1,498	2,019	2,402	35
Rural Municipality	491	82	38	195	176	0

1) NSIC stands for Nepal Standard Industrial Classification.

2) Includes "Not reported ", "Unknown" and so on.

Table 3-1 Number of Establishments by Section of Industrial Classification, Working Days for the last one year and Local Level.

District and Local Level	Section of NSIC ¹⁾					
	G					
	Wholesale and Retail Trade					
	Working Days for the last one year (Operating through the year)					
	Total	Less than 300 days	300 to 319 days	320 to 349 days	350 days or more	Not Stated ²⁾
207 Bara District						
Total	7,724	1,432	1,446	2,570	2,255	21
Sub-Metropolitan City	3,343	562	582	1,337	848	14
Municipality	2,513	592	473	542	900	6
Rural Municipality	1,868	278	391	691	507	1
208 Parsa District						
Total	9,510	2,018	2,122	2,066	3,281	23
Metropolitan City	5,205	918	1,404	1,175	1,694	14
Municipality	1,437	437	221	271	506	2
Rural Municipality	2,868	663	497	620	1,081	7

1) NSIC stands for Nepal Standard Industrial Classification.

2) Includes "Not reported ", "Unknown" and so on.

Table 3-1 Number of Establishments by Section of Industrial Classification, Working Days for the last one year and Local Level.

District and Local Level	Section of NSIC ¹⁾					
	G					
	Wholesale and Retail Trade					
	Working Days for the last one year (Operating through the year)					
	Total	Less than 300 days	300 to 319 days	320 to 349 days	350 days or more	Not Stated ²⁾
Saptari District	9,557	2,156	2,620	2,709	1,934	138
20101 SAPTAKOSHI MUNICIPALITY	640	60	212	116	252	0
20102 KANCHANRUP MUNICIPALITY	808	324	185	167	127	5
20103 AGMISAIR KRISHNA SABARAN RURAL MUNICIPALITY	451	94	123	101	93	40
20104 RUPANI RURAL MUNICIPALITY	327	27	153	139	7	1
20105 SHAMBHUNATH MUNICIPALITY	623	93	76	135	319	0
20106 KHADAK MUNICIPALITY	690	116	51	345	178	0
20107 SURUNGA MUNICIPALITY	671	103	123	294	143	8
20108 BALAN-BIHUL RURAL MUNICIPALITY	235	81	28	55	71	0
20109 BODE BARSAIN MUNICIPALITY	525	114	42	196	173	0
20110 DAKNESHWORI MUNICIPALITY	597	53	238	236	56	14
20111 RAJGADHA RURAL MUNICIPALITY	338	132	82	90	34	0
20112 BISHNUPUR RURAL MUNICIPALITY	224	78	47	76	18	5
20113 RAJBIRAJ MUNICIPALITY	1,463	312	571	367	212	1
20114 MAHADEWA RURAL MUNICIPALITY	266	54	70	135	7	0
20115 TIRAHUT RURAL MUNICIPALITY	400	188	87	69	33	23
20116 HANUMANNAGAR KANKALINI MUNICIPALITY	620	164	212	103	108	33
20117 TILATHI KOILADI RURAL MUNICIPALITY	351	119	88	55	81	8
20118 CHHINNAMASTA RURAL MUNICIPALITY	328	44	232	30	22	0
Siraha District	8,849	2,298	2,192	1,837	2,499	23
20201 LAHAN MUNICIPALITY	1,405	356	609	100	339	1
20202 DHANGADHIMAI MUNICIPALITY	585	86	54	139	305	1
20203 GOLBAZAR MUNICIPALITY	924	284	117	257	265	1
20204 MIRCHAIYA MUNICIPALITY	1,134	291	292	282	254	15
20205 KARJANHA MUNICIPALITY	380	23	93	100	164	0
20206 KALYANPUR MUNICIPALITY	589	174	167	160	88	0
20207 NARAHA RURAL MUNICIPALITY	252	64	50	69	69	0
20208 BISHNUPUR RURAL MUNICIPALITY	386	193	65	104	24	0
20209 ARNAMA RURAL MUNICIPALITY	159	100	37	21	1	0
20210 SUKHIPUR MUNICIPALITY	465	91	111	52	211	0
20211 LAXMIPUR PATARI RURAL MUNICIPALITY	298	61	62	32	143	0
20212 SAKHUWA NANKARKATTI RURAL MUNICIPALITY	107	17	12	34	44	0
20213 BHAGAWANPUR RURAL MUNICIPALITY	166	22	25	83	36	0
20214 NAWARAJPUR RURAL MUNICIPALITY	120	8	25	18	69	0
20215 BARIYARPATTI RURAL MUNICIPALITY	349	84	96	32	137	0
20216 AURAH RURAL MUNICIPALITY	227	68	16	27	116	0
20217 SIRAHA MUNICIPALITY	1,303	376	361	327	234	5
Dhanusa District	11,029	2,696	2,297	3,154	2,868	14
20301 GANESHPUR CHARNATH MUNICIPALITY	363	81	65	184	33	0
20302 DHANUSHADHAM MUNICIPALITY	578	146	94	157	176	5
20303 MITHILA MUNICIPALITY	650	121	64	296	168	1
20304 BATESHWOR RURAL MUNICIPALITY	154	29	12	33	77	3
20305 CHHRESHWORNATH MUNICIPALITY	837	208	100	207	318	4
20306 LAXMINIYA RURAL MUNICIPALITY	331	90	15	69	157	0
20307 MITHILA BIHARI MUNICIPALITY	339	99	36	54	150	0
20308 HANSAPUR MUNICIPALITY	348	164	18	43	123	0
20309 SABAILA MUNICIPALITY	442	53	47	120	222	0
20310 SHAHIDNAGAR MUNICIPALITY	555	175	118	164	98	0
20311 KAMALA MUNICIPALITY	366	83	125	125	33	0
20312 JANAK NANDINI RURAL MUNICIPALITY	292	57	20	153	62	0
20313 BIDEHA MUNICIPALITY	349	91	75	148	35	0
20314 AURAH RURAL MUNICIPALITY	260	47	33	105	75	0
20315 JANAKPURDHAM SUB-METROPOLITAN CITY	4,352	954	1,363	973	1,062	0
20316 DHANAUJI RURAL MUNICIPALITY	386	200	85	94	6	1
20317 NAGARAIN MUNICIPALITY	309	71	21	166	51	0
20318 MUKHIYAPATTI MUSAHARMIYA RURAL MUNICIPALITY	118	27	6	63	22	0

1) NSIC stands for Nepal Standard Industrial Classification.

2) Includes "Not reported", "Unknown" and so on.

Table 3-1 Number of Establishments by Section of Industrial Classification, Working Days for the last one year and Local Level.

District and Local Level	Section of NSIC ¹⁾					
	G					
	Wholesale and Retail Trade					
	Working Days for the last one year (Operating through the year)					
	Total	Less than 300 days	300 to 319 days	320 to 349 days	350 days or more	Not Stated ²⁾
Mahottari District	9,326	3,563	1,279	1,781	2,702	1
20401 BARDIBAS MUNICIPALITY	1,376	490	133	354	399	0
20402 GAUSHALA MUNICIPALITY	778	138	110	339	191	0
20403 SONAMA RURAL MUNICIPALITY	607	420	41	28	118	0
20404 AURAH MUNICIPALITY	707	456	55	66	130	0
20405 BHANGAHA MUNICIPALITY	552	248	55	136	113	0
20406 LOHARPATTI MUNICIPALITY	636	119	61	5	451	0
20407 BALAWA MUNICIPALITY	926	552	28	28	317	1
20408 RAM GOPALPUR MUNICIPALITY	503	177	50	54	222	0
20409 SAMSI RURAL MUNICIPALITY	409	122	87	120	80	0
20410 MANARA SHISAWA MUNICIPALITY	470	151	92	80	147	0
20411 EKADARA RURAL MUNICIPALITY	393	175	32	36	150	0
20412 MAHOTTARI RURAL MUNICIPALITY	161	11	44	63	43	0
20413 PIPARA RURAL MUNICIPALITY	464	197	224	19	24	0
20414 MATIHANI MUNICIPALITY	521	153	75	99	194	0
20415 JALESHWOR MUNICIPALITY	823	154	192	354	123	0
Sarlahi District	9,493	2,035	2,228	3,224	1,998	8
20501 LALBANDI MUNICIPALITY	1,240	147	275	400	418	0
20502 HARIWAN MUNICIPALITY	891	229	151	379	128	4
20503 BAGMATI MUNICIPALITY	487	78	242	63	104	0
20504 BARAHATHAWA MUNICIPALITY	962	215	100	552	94	1
20505 HARIPUR MUNICIPALITY	457	97	161	136	63	0
20506 ISHWORPUR MUNICIPALITY	1,006	231	233	327	215	0
20507 HARIPURWA MUNICIPALITY	247	75	25	43	104	0
20508 PARSARURAL MUNICIPALITY	152	51	20	46	35	0
20509 BRAHMAPURI RURAL MUNICIPALITY	223	43	61	14	105	0
20510 CHANDRANAGAR RURAL MUNICIPALITY	251	89	94	47	21	0
20511 KABILASHI MUNICIPALITY	331	36	49	185	58	3
20512 CHAKRAGHATTA RURAL MUNICIPALITY	245	54	128	44	19	0
20513 BASBARIYA RURAL MUNICIPALITY	203	88	50	37	28	0
20514 DHANAKAUL RURAL MUNICIPALITY	198	48	44	50	56	0
20515 RAMNAGAR RURAL MUNICIPALITY	170	17	10	114	29	0
20516 BALARA MUNICIPALITY	352	96	32	75	149	0
20517 GODAITA MUNICIPALITY	711	292	180	189	50	0
20518 BISHNU RURAL MUNICIPALITY	225	70	64	57	34	0
20519 KAUDENA RURAL MUNICIPALITY	161	22	36	66	37	0
20520 MALANGAWA MUNICIPALITY	981	57	273	400	251	0
Rautahat District	7,862	1,499	1,536	2,214	2,578	35
20601 CHANDRAPUR MUNICIPALITY	1,742	464	353	314	609	2
20602 GUJARA MUNICIPALITY	474	48	44	146	234	2
20603 PHATUWA BIJAYAPUR MUNICIPALITY	376	35	109	56	176	0
20604 KATAHARIYA MUNICIPALITY	391	23	62	159	141	6
20605 BRINDABAN MUNICIPALITY	329	21	91	62	154	1
20606 GADHIMAI MUNICIPALITY	289	21	5	45	218	0
20607 MADHAV NARAYAN MUNICIPALITY	291	61	123	95	12	0
20608 GARUDA MUNICIPALITY	915	132	205	306	264	8
20609 DEWAHI GONAH MUNICIPALITY	192	84	28	37	43	0
20610 MAULAPUR MUNICIPALITY	230	15	54	69	88	4
20611 BOUDHIMAI MUNICIPALITY	354	86	66	76	123	3
20612 PAROHA MUNICIPALITY	281	154	55	34	38	0
20613 RAJPUR MUNICIPALITY	323	55	84	148	31	5
20614 YAMUNAMAI RURAL MUNICIPALITY	249	21	26	164	38	0
20615 DURGA BHAGAWATI RURAL MUNICIPALITY	242	61	12	31	138	0
20616 RAJDEVI MUNICIPALITY	195	62	27	57	49	0
20617 GAUR MUNICIPALITY	716	108	173	346	86	3
20618 ISHANATH MUNICIPALITY	273	48	19	69	136	1

1) NSIC stands for Nepal Standard Industrial Classification.

2) Includes "Not reported", "Unknown" and so on.

Table 3-1 Number of Establishments by Section of Industrial Classification, Working Days for the last one year and Local Level.

District and Local Level	Section of NSIC ¹⁾						Not Stated ²⁾
	G						
	Wholesale and Retail Trade						
	Working Days for the last one year (Operating through the year)						
	Total	Less than 300 days	300 to 319 days	320 to 349 days	350 days or more		
Bara District	7,724	1,432	1,446	2,570	2,255	21	
20701 NIJAGADH MUNICIPALITY	592	127	216	148	101	0	
20702 KOLHABI MUNICIPALITY	470	110	94	88	178	0	
20703 JITPUR SIMARA SUB-METROPOLITIAN CITY	1,903	374	300	745	484	0	
20704 PARAWANIPUR RURAL MUNICIPALITY	306	33	29	150	94	0	
20705 PRASAUNI RURAL MUNICIPALITY	172	19	94	52	7	0	
20706 BISHRAMPUR RURAL MUNICIPALITY	236	51	24	83	77	1	
20707 PHETA RURAL MUNICIPALITY	253	25	76	120	32	0	
20708 KALAIYA SUB-METROPOLITIAN CITY	1,440	188	282	592	364	14	
20709 KARAIYAMAI RURAL MUNICIPALITY	158	29	40	36	53	0	
20710 BARAGADHI RURAL MUNICIPALITY	229	36	34	80	79	0	
20711 AADARSHA KOTWAL RURAL MUNICIPALITY	215	46	41	38	90	0	
20712 SIMROUNGADH MUNICIPALITY	509	126	111	104	168	0	
20713 PACHARAUTA MUNICIPALITY	322	131	38	90	60	3	
20714 MAHAGADHIMAI MUNICIPALITY	620	98	14	112	393	3	
20715 DEVTAL RURAL MUNICIPALITY	110	24	27	25	34	0	
20716 SUBARNA RURAL MUNICIPALITY	189	15	26	107	41	0	
Parsa District	9,510	2,018	2,122	2,066	3,281	23	
20801 THORI RURAL MUNICIPALITY	308	25	107	100	75	1	
20802 JIRABHAWANI RURAL MUNICIPALITY	297	51	44	79	123	0	
20803 JAGARNATHPUR RURAL MUNICIPALITY	270	33	23	41	172	1	
20804 PATERWA SUGAULI RURAL MUNICIPALITY	278	27	91	74	86	0	
20805 SAKHUWA PRASAUNI RURAL MUNICIPALITY	623	205	52	75	291	0	
20806 PARSAGADHI MUNICIPALITY	479	110	40	92	237	0	
20807 BIRGUNJ METROPOLITIAN CITY	5,205	918	1,404	1,175	1,694	14	
20808 BAHUDARMAI MUNICIPALITY	428	127	40	62	199	0	
20809 POKHARIYA MUNICIPALITY	530	200	141	117	70	2	
20810 KALIKAMAI RURAL MUNICIPALITY	145	83	28	13	17	4	
20811 DHOBINI RURAL MUNICIPALITY	162	12	29	45	75	1	
20812 CHHIPAHARMAI RURAL MUNICIPALITY	261	70	59	58	74	0	
20813 PAKAHA MAINPUR RURAL MUNICIPALITY	213	93	21	56	43	0	
20814 BINDABASINI RURAL MUNICIPALITY	311	64	43	79	125	0	

1) NSIC stands for Nepal Standard Industrial Classification.

2) Includes "Not reported", "Unknown" and so on.

Table 3-1 Number of Establishments by Section of Industrial Classification, Working Days for the last one year and Local Level.

District and Local Level	Section of NSIC ¹⁾					
	H+J					
	Transportation and Storage, Information and Communication					
	Working Days for the last one year (Operating through the year)					
Total	Less than 300 days	300 to 319 days	320 to 349 days	350 days or more	Not Stated ²⁾	
Province 2						
Total	571	148	115	86	197	25
Metropolitan City	99	17	34	15	33	0
Sub-Metropolitan City	111	21	24	21	24	21
Municipality	270	67	42	38	119	4
Rural Municipality	91	43	15	12	21	0
201 Saptari District						
Total	59	27	8	9	14	1
Municipality	45	20	7	6	11	1
Rural Municipality	14	7	1	3	3	0
202 Siraha District						
Total	34	11	9	4	10	0
Municipality	27	5	9	3	10	0
Rural Municipality	7	6	0	1	0	0
203 Dhanusa District						
Total	84	20	15	9	19	21
Sub-Metropolitan City	58	7	13	7	10	21
Municipality	17	7	1	1	8	0
Rural Municipality	9	6	1	1	1	0
204 Mahottari District						
Total	28	3	3	2	20	0
Municipality	25	3	2	1	19	0
Rural Municipality	3	0	1	1	1	0
205 Sarlahi District						
Total	47	14	8	8	17	0
Municipality	39	9	8	6	16	0
Rural Municipality	8	5	0	2	1	0
206 Rautahat District						
Total	88	17	14	20	34	3
Municipality	84	16	13	20	32	3
Rural Municipality	4	1	1	0	2	0

1) NSIC stands for Nepal Standard Industrial Classification.

2) Includes "Not reported ", "Unknown" and so on.

Table 3-1 Number of Establishments by Section of Industrial Classification, Working Days for the last one year and Local Level.

District and Local Level	Section of NSIC ¹⁾					
	H+J					
	Transportation and Storage, Information and Communication					
	Working Days for the last one year (Operating through the year)					
	Total	Less than 300 days	300 to 319 days	320 to 349 days	350 days or more	Not Stated ²⁾
207 Bara District						
Total	83	23	21	15	24	0
Sub-Metropolitan City	53	14	11	14	14	0
Municipality	12	5	1	1	5	0
Rural Municipality	18	4	9	0	5	0
208 Parsa District						
Total	148	33	37	19	59	0
Metropolitan City	99	17	34	15	33	0
Municipality	21	2	1	0	18	0
Rural Municipality	28	14	2	4	8	0

1) NSIC stands for Nepal Standard Industrial Classification.

2) Includes "Not reported ", "Unknown" and so on.

Table 3-1 Number of Establishments by Section of Industrial Classification, Working Days for the last one year and Local Level.

District and Local Level	Section of NSIC ¹⁾					
	H+J					
	Transportation and Storage, Information and Communication					
	Working Days for the last one year (Operating through the year)					
Total	Less than 300 days	300 to 319 days	320 to 349 days	350 days or more	Not Stated ²⁾	
Saptari District	59	27	8	9	14	1
20101 SAPTAKOSHI MUNICIPALITY	1	0	1	0	0	0
20102 KANCHANRUP MUNICIPALITY	7	5	0	0	2	0
20103 AGMISAIR KRISHNA SABARAN RURAL MUNICIPALITY	1	0	0	1	0	0
20104 RUPANI RURAL MUNICIPALITY	2	1	0	0	1	0
20105 SHAMBHUNATH MUNICIPALITY	1	1	0	0	0	0
20106 KHADAK MUNICIPALITY	3	2	1	0	0	0
20107 SURUNGA MUNICIPALITY	8	7	0	0	1	0
20108 BALAN-BIHUL RURAL MUNICIPALITY	2	0	0	1	1	0
20109 BODE BARSAIN MUNICIPALITY	8	1	0	2	5	0
20110 DAKNESHWORI MUNICIPALITY	0	0	0	0	0	0
20111 RAJGADHA RURAL MUNICIPALITY	2	2	0	0	0	0
20112 BISHNUPUR RURAL MUNICIPALITY	0	0	0	0	0	0
20113 RAJBIRAJ MUNICIPALITY	12	1	3	4	3	1
20114 MAHADEWA RURAL MUNICIPALITY	2	1	1	0	0	0
20115 TIRAHUT RURAL MUNICIPALITY	2	2	0	0	0	0
20116 HANUMANNAGAR KANKALINI MUNICIPALITY	5	3	2	0	0	0
20117 TILATHI KOILADI RURAL MUNICIPALITY	1	1	0	0	0	0
20118 CHHINNAMASTA RURAL MUNICIPALITY	2	0	0	1	1	0
Siraha District	34	11	9	4	10	0
20201 LAHAN MUNICIPALITY	13	1	5	1	6	0
20202 DHANGADHIMAI MUNICIPALITY	1	1	0	0	0	0
20203 GOLBAZAR MUNICIPALITY	3	0	2	0	1	0
20204 MIRCHAIYA MUNICIPALITY	6	1	2	2	1	0
20205 KARJANHA MUNICIPALITY	0	0	0	0	0	0
20206 KALYANPUR MUNICIPALITY	1	1	0	0	0	0
20207 NARAHA RURAL MUNICIPALITY	1	0	0	1	0	0
20208 BISHNUPUR RURAL MUNICIPALITY	1	1	0	0	0	0
20209 ARNAMA RURAL MUNICIPALITY	0	0	0	0	0	0
20210 SUKHIPUR MUNICIPALITY	0	0	0	0	0	0
20211 LAXMIPUR PATARI RURAL MUNICIPALITY	1	1	0	0	0	0
20212 SAKHUWA NANKARKATTI RURAL MUNICIPALITY	0	0	0	0	0	0
20213 BHAGAWANPUR RURAL MUNICIPALITY	1	1	0	0	0	0
20214 NAWARAJPUR RURAL MUNICIPALITY	2	2	0	0	0	0
20215 BARIYARPATTI RURAL MUNICIPALITY	1	1	0	0	0	0
20216 AURAH RURAL MUNICIPALITY	0	0	0	0	0	0
20217 SIRAHA MUNICIPALITY	3	1	0	0	2	0
Dhanusa District	84	20	15	9	19	21
20301 GANESHMAN CHARNATH MUNICIPALITY	1	0	0	0	1	0
20302 DHANUSHADHAM MUNICIPALITY	1	0	0	0	1	0
20303 MITHILA MUNICIPALITY	2	1	0	0	1	0
20304 BATESHWOR RURAL MUNICIPALITY	0	0	0	0	0	0
20305 CHHRESHWORNATH MUNICIPALITY	4	0	0	0	4	0
20306 LAXMINIYA RURAL MUNICIPALITY	0	0	0	0	0	0
20307 MITHILA BIHARI MUNICIPALITY	2	2	0	0	0	0
20308 HANSAPUR MUNICIPALITY	0	0	0	0	0	0
20309 SABAILA MUNICIPALITY	0	0	0	0	0	0
20310 SHAHIDNAGAR MUNICIPALITY	2	0	0	1	1	0
20311 KAMALA MUNICIPALITY	0	0	0	0	0	0
20312 JANAK NANDINI RURAL MUNICIPALITY	2	2	0	0	0	0
20313 BIDEHA MUNICIPALITY	2	1	1	0	0	0
20314 AURAH RURAL MUNICIPALITY	3	0	1	1	1	0
20315 JANAKPURDHAM SUB-METROPOLITAN CITY	58	7	13	7	10	21
20316 DHANAUJI RURAL MUNICIPALITY	4	4	0	0	0	0
20317 NAGARAIN MUNICIPALITY	3	3	0	0	0	0
20318 MUKHIYAPATTI MUSAHARMIYA RURAL MUNICIPALITY	0	0	0	0	0	0

1) NSIC stands for Nepal Standard Industrial Classification.

2) Includes "Not reported", "Unknown" and so on.

Table 3-1 Number of Establishments by Section of Industrial Classification, Working Days for the last one year and Local Level.

District and Local Level	Section of NSIC ¹⁾					
	H+J					
	Transportation and Storage, Information and Communication					
	Working Days for the last one year (Operating through the year)					
Total	Less than 300 days	300 to 319 days	320 to 349 days	350 days or more	Not Stated ²⁾	
Mahottari District	28	3	3	2	20	0
20401 BARDIBAS MUNICIPALITY	14	1	0	1	12	0
20402 GAUSHALA MUNICIPALITY	4	0	0	0	4	0
20403 SONAMA RURAL MUNICIPALITY	1	0	0	0	1	0
20404 AURAH MUNICIPALITY	0	0	0	0	0	0
20405 BHANGAHA MUNICIPALITY	0	0	0	0	0	0
20406 LOHARPATTI MUNICIPALITY	1	0	0	0	1	0
20407 BALAWA MUNICIPALITY	0	0	0	0	0	0
20408 RAM GOPALPUR MUNICIPALITY	1	0	0	0	1	0
20409 SAMSI RURAL MUNICIPALITY	0	0	0	0	0	0
20410 MANARA SHISAWA MUNICIPALITY	1	0	1	0	0	0
20411 EKADARA RURAL MUNICIPALITY	2	0	1	1	0	0
20412 MAHOTTARI RURAL MUNICIPALITY	0	0	0	0	0	0
20413 PIPARA RURAL MUNICIPALITY	0	0	0	0	0	0
20414 MATIHANI MUNICIPALITY	1	0	1	0	0	0
20415 JALESHWOR MUNICIPALITY	3	2	0	0	1	0
Sarlahi District	47	14	8	8	17	0
20501 LALBANDI MUNICIPALITY	9	0	1	2	6	0
20502 HARIWAN MUNICIPALITY	6	2	2	1	1	0
20503 BAGMATI MUNICIPALITY	4	2	1	0	1	0
20504 BARAHATHAWA MUNICIPALITY	2	0	0	0	2	0
20505 HARIPUR MUNICIPALITY	3	0	1	0	2	0
20506 ISHWORPUR MUNICIPALITY	1	1	0	0	0	0
20507 HARIPURWA MUNICIPALITY	0	0	0	0	0	0
20508 PARSARURAL MUNICIPALITY	0	0	0	0	0	0
20509 BRAHMAPURI RURAL MUNICIPALITY	3	1	0	1	1	0
20510 CHANDRANAGAR RURAL MUNICIPALITY	0	0	0	0	0	0
20511 KABILASHI MUNICIPALITY	2	1	0	0	1	0
20512 CHAKRAGHATTA RURAL MUNICIPALITY	0	0	0	0	0	0
20513 BASBARIYA RURAL MUNICIPALITY	2	1	0	1	0	0
20514 DHANAKAUL RURAL MUNICIPALITY	1	1	0	0	0	0
20515 RAMNAGAR RURAL MUNICIPALITY	1	1	0	0	0	0
20516 BALARA MUNICIPALITY	3	3	0	0	0	0
20517 GODAITA MUNICIPALITY	3	0	2	0	1	0
20518 BISHNU RURAL MUNICIPALITY	1	1	0	0	0	0
20519 KAUDENA RURAL MUNICIPALITY	0	0	0	0	0	0
20520 MALANGAWA MUNICIPALITY	6	0	1	3	2	0
Rautahat District	88	17	14	20	34	3
20601 CHANDRAPUR MUNICIPALITY	15	2	3	1	9	0
20602 GUJARA MUNICIPALITY	4	1	0	2	1	0
20603 PHATUWA BIJAYAPUR MUNICIPALITY	2	0	1	0	1	0
20604 KATAHARIYA MUNICIPALITY	6	3	1	1	1	0
20605 BRINDABAN MUNICIPALITY	9	0	4	3	2	0
20606 GADHIMAI MUNICIPALITY	3	0	0	1	2	0
20607 MADHAV NARAYAN MUNICIPALITY	4	4	0	0	0	0
20608 GARUDA MUNICIPALITY	18	2	2	3	8	3
20609 DEWAHI GONAH MUNICIPALITY	3	1	1	1	0	0
20610 MAULAPUR MUNICIPALITY	0	0	0	0	0	0
20611 BOUDHIMAI MUNICIPALITY	6	2	0	1	3	0
20612 PAROHA MUNICIPALITY	1	0	1	0	0	0
20613 RAJPUR MUNICIPALITY	1	0	0	1	0	0
20614 YAMUNAMAI RURAL MUNICIPALITY	2	0	1	0	1	0
20615 DURGA BHAGAWATI RURAL MUNICIPALITY	2	1	0	0	1	0
20616 RAJDEVI MUNICIPALITY	0	0	0	0	0	0
20617 GAUR MUNICIPALITY	10	1	0	5	4	0
20618 ISHANATH MUNICIPALITY	2	0	0	1	1	0

1) NSIC stands for Nepal Standard Industrial Classification.

2) Includes "Not reported", "Unknown" and so on.

Table 3-1 Number of Establishments by Section of Industrial Classification, Working Days for the last one year and Local Level.

District and Local Level	Section of NSIC ¹⁾					
	H+J					
	Transportation and Storage, Information and Communication					
	Working Days for the last one year (Operating through the year)					
	Total	Less than 300 days	300 to 319 days	320 to 349 days	350 days or more	Not Stated ²⁾
Bara District	83	23	21	15	24	0
20701 NIJAGADH MUNICIPALITY	4	2	1	1	0	0
20702 KOLHABI MUNICIPALITY	2	1	0	0	1	0
20703 JITPUR SIMARA SUB-METROPOLITIAN CITY	36	8	10	12	6	0
20704 PARAWANIPUR RURAL MUNICIPALITY	9	1	4	0	4	0
20705 PRASAUNI RURAL MUNICIPALITY	2	1	1	0	0	0
20706 BISHRAMPUR RURAL MUNICIPALITY	4	2	2	0	0	0
20707 PHETA RURAL MUNICIPALITY	1	0	1	0	0	0
20708 KALAIYA SUB-METROPOLITIAN CITY	17	6	1	2	8	0
20709 KARAIYAMAI RURAL MUNICIPALITY	1	0	0	0	1	0
20710 BARAGADHI RURAL MUNICIPALITY	0	0	0	0	0	0
20711 AADARSHA KOTWAL RURAL MUNICIPALITY	1	0	1	0	0	0
20712 SIMROUNGADH MUNICIPALITY	4	1	0	0	3	0
20713 PACHARAUTA MUNICIPALITY	0	0	0	0	0	0
20714 MAHAGADHIMAI MUNICIPALITY	2	1	0	0	1	0
20715 DEVTAL RURAL MUNICIPALITY	0	0	0	0	0	0
20716 SUBARNA RURAL MUNICIPALITY	0	0	0	0	0	0
Parsa District	148	33	37	19	59	0
20801 THORI RURAL MUNICIPALITY	3	0	0	0	3	0
20802 JIRABHAWANI RURAL MUNICIPALITY	6	5	0	0	1	0
20803 JAGARNATHPUR RURAL MUNICIPALITY	2	0	0	0	2	0
20804 PATERWA SUGAULI RURAL MUNICIPALITY	1	1	0	0	0	0
20805 SAKHUWA PRASAUNI RURAL MUNICIPALITY	1	0	0	0	1	0
20806 PARSAGADHI MUNICIPALITY	17	1	0	0	16	0
20807 BIRGUNJ METROPOLITIAN CITY	99	17	34	15	33	0
20808 BAHUDARMAI MUNICIPALITY	1	0	0	0	1	0
20809 POKHARIYA MUNICIPALITY	3	1	1	0	1	0
20810 KALIKAMAI RURAL MUNICIPALITY	1	1	0	0	0	0
20811 DHOBINI RURAL MUNICIPALITY	2	2	0	0	0	0
20812 CHHIPAHARMAI RURAL MUNICIPALITY	5	2	1	2	0	0
20813 PAKAHA MAINPUR RURAL MUNICIPALITY	4	2	0	1	1	0
20814 BINDABASINI RURAL MUNICIPALITY	3	1	1	1	0	0

1) NSIC stands for Nepal Standard Industrial Classification.

2) Includes "Not reported", "Unknown" and so on.

Table 3-1 Number of Establishments by Section of Industrial Classification, Working Days for the last one year and Local Level.

District and Local Level	Section of NSIC ¹⁾					
	I					
	Accommodation and Food Service					
	Working Days for the last one year (Operating through the year)					
	Total	Less than 300 days	300 to 319 days	320 to 349 days	350 days or more	Not Stated ²⁾
Province 2						
Total	10,735	2,176	2,045	3,136	3,341	37
Metropolitan City	999	156	184	245	412	2
Sub-Metropolitan City	1,521	301	268	543	404	5
Municipality	6,266	1,309	1,171	1,814	1,946	26
Rural Municipality	1,949	410	422	534	579	4
201 Saptari District						
Total	1,314	262	362	395	283	12
Municipality	967	183	247	305	222	10
Rural Municipality	347	79	115	90	61	2
202 Siraha District						
Total	1,023	245	210	237	327	4
Municipality	771	172	165	180	250	4
Rural Municipality	252	73	45	57	77	0
203 Dhanusa District						
Total	1,747	361	298	549	535	4
Sub-Metropolitan City	776	152	155	207	261	1
Municipality	732	151	106	257	216	2
Rural Municipality	239	58	37	85	58	1
204 Mahottari District						
Total	1,316	375	217	267	457	0
Municipality	1,096	323	153	224	396	0
Rural Municipality	220	52	64	43	61	0
205 Sarlahi District						
Total	1,348	244	285	465	353	1
Municipality	1,124	194	235	401	293	1
Rural Municipality	224	50	50	64	60	0
206 Rautahat District						
Total	1,097	174	177	339	399	8
Municipality	1,058	170	176	324	380	8
Rural Municipality	39	4	1	15	19	0

1) NSIC stands for Nepal Standard Industrial Classification.

2) Includes "Not reported ", "Unknown" and so on.

Table 3-1 Number of Establishments by Section of Industrial Classification, Working Days for the last one year and Local Level.

District and Local Level	Section of NSIC ¹⁾					
	I					
	Accommodation and Food Service					
	Working Days for the last one year (Operating through the year)					
	Total	Less than 300 days	300 to 319 days	320 to 349 days	350 days or more	Not Stated ²⁾
207 Bara District						
Total	1,360	263	228	533	332	4
Sub-Metropolitan City	745	149	113	336	143	4
Municipality	346	76	68	87	115	0
Rural Municipality	269	38	47	110	74	0
208 Parsa District						
Total	1,530	252	268	351	655	4
Metropolitan City	999	156	184	245	412	2
Municipality	172	40	21	36	74	1
Rural Municipality	359	56	63	70	169	1

1) NSIC stands for Nepal Standard Industrial Classification.

2) Includes "Not reported ", "Unknown" and so on.

Table 3-1 Number of Establishments by Section of Industrial Classification, Working Days for the last one year and Local Level.

District and Local Level	Section of NSIC ¹⁾						Not Stated ²⁾
	I						
	Accommodation and Food Service						
	Working Days for the last one year (Operating through the year)						
	Total	Less than 300 days	300 to 319 days	320 to 349 days	350 days or more		
Saptari District	1,314	262	362	395	283	12	
20101 SAPTAKOSHI MUNICIPALITY	110	8	44	31	27	0	
20102 KANCHANRUP MUNICIPALITY	146	48	34	38	25	1	
20103 AGMISAIR KRISHNA SABARAN RURAL MUNICIPALITY	50	6	14	11	18	1	
20104 RUPANI RURAL MUNICIPALITY	37	2	22	13	0	0	
20105 SHAMBHUNATH MUNICIPALITY	66	10	10	9	37	0	
20106 KHADAK MUNICIPALITY	84	18	6	30	30	0	
20107 SURUNGA MUNICIPALITY	97	20	26	34	17	0	
20108 BALAN-BIHUL RURAL MUNICIPALITY	37	10	6	8	13	0	
20109 BODE BARSAIN MUNICIPALITY	109	21	9	57	22	0	
20110 DAKNESHWORI MUNICIPALITY	45	3	16	18	5	3	
20111 RAJGADHA RURAL MUNICIPALITY	40	10	13	11	6	0	
20112 BISHNUPUR RURAL MUNICIPALITY	19	8	2	6	3	0	
20113 RAJBIRAJ MUNICIPALITY	221	45	71	64	40	1	
20114 MAHADEWA RURAL MUNICIPALITY	40	13	8	19	0	0	
20115 TIRAHUT RURAL MUNICIPALITY	35	15	9	8	2	1	
20116 HANUMANNAGAR KANKALINI MUNICIPALITY	89	10	31	24	19	5	
20117 TILATHI KOILADI RURAL MUNICIPALITY	57	13	15	14	15	0	
20118 CHHINNAMASTA RURAL MUNICIPALITY	32	2	26	0	4	0	
Siraha District	1,023	245	210	237	327	4	
20201 LAHAN MUNICIPALITY	201	41	50	31	79	0	
20202 DHANGADHIMAI MUNICIPALITY	80	12	6	26	36	0	
20203 GOLBAZAR MUNICIPALITY	96	26	23	30	17	0	
20204 MIRCHAIYA MUNICIPALITY	101	26	25	22	24	4	
20205 KARJANHA MUNICIPALITY	51	2	10	13	26	0	
20206 KALYANPUR MUNICIPALITY	43	16	10	9	8	0	
20207 NARAHA RURAL MUNICIPALITY	31	3	7	12	9	0	
20208 BISHNUPUR RURAL MUNICIPALITY	45	25	4	15	1	0	
20209 ARNAMA RURAL MUNICIPALITY	12	5	4	2	1	0	
20210 SUKHIPUR MUNICIPALITY	60	8	10	7	35	0	
20211 LAXMIPUR PATARI RURAL MUNICIPALITY	38	12	9	1	16	0	
20212 SAKHUWA NANKARKATTI RURAL MUNICIPALITY	14	3	2	3	6	0	
20213 BHAGAWANPUR RURAL MUNICIPALITY	36	6	5	15	10	0	
20214 NAWARAJPUR RURAL MUNICIPALITY	11	2	4	1	4	0	
20215 BARIYARPATTI RURAL MUNICIPALITY	42	10	8	5	19	0	
20216 AURAH RURAL MUNICIPALITY	23	7	2	3	11	0	
20217 SIRAHA MUNICIPALITY	139	41	31	42	25	0	
Dhanusa District	1,747	361	298	549	535	4	
20301 GANESHPUR CHARNATH MUNICIPALITY	58	15	4	26	13	0	
20302 DHANUSHADHAM MUNICIPALITY	87	19	19	24	25	0	
20303 MITHILA MUNICIPALITY	178	20	23	81	52	2	
20304 BATESHWOR RURAL MUNICIPALITY	19	2	0	4	12	1	
20305 CHHIRESHWORNATH MUNICIPALITY	94	24	11	22	37	0	
20306 LAXMINIYA RURAL MUNICIPALITY	27	3	2	6	16	0	
20307 MITHILA BIHARI MUNICIPALITY	51	11	4	10	26	0	
20308 HANSAPUR MUNICIPALITY	41	17	4	4	16	0	
20309 SABAILA MUNICIPALITY	42	5	3	8	26	0	
20310 SHAHIDNAGAR MUNICIPALITY	54	11	13	18	12	0	
20311 KAMALA MUNICIPALITY	41	8	17	14	2	0	
20312 JANAK NANDINI RURAL MUNICIPALITY	44	1	1	27	15	0	
20313 BIDEHA MUNICIPALITY	39	9	6	19	5	0	
20314 AURAH RURAL MUNICIPALITY	45	4	8	21	12	0	
20315 JANAKPURDHAM SUB-METROPOLITAN CITY	776	152	155	207	261	1	
20316 DHANAUJI RURAL MUNICIPALITY	80	42	24	13	1	0	
20317 NAGARAIN MUNICIPALITY	47	12	2	31	2	0	
20318 MUKHIYAPATTI MUSAHARMIYA RURAL MUNICIPALITY	24	6	2	14	2	0	

1) NSIC stands for Nepal Standard Industrial Classification.

2) Includes "Not reported", "Unknown" and so on.

Table 3-1 Number of Establishments by Section of Industrial Classification, Working Days for the last one year and Local Level.

District and Local Level	Section of NSIC ¹⁾					
	I					
	Accommodation and Food Service					
	Working Days for the last one year (Operating through the year)					
	Total	Less than 300 days	300 to 319 days	320 to 349 days	350 days or more	Not Stated ²⁾
Mahottari District	1,316	375	217	267	457	0
20401 BARDIBAS MUNICIPALITY	278	64	34	60	120	0
20402 GAUSHALA MUNICIPALITY	104	18	21	37	28	0
20403 SONAMA RURAL MUNICIPALITY	23	10	2	1	10	0
20404 AURAH MUNICIPALITY	50	32	7	7	4	0
20405 BHANGAHA MUNICIPALITY	67	31	8	10	18	0
20406 LOHARPATTI MUNICIPALITY	93	15	10	3	65	0
20407 BALAWA MUNICIPALITY	125	73	5	3	44	0
20408 RAM GOPALPUR MUNICIPALITY	82	37	1	5	39	0
20409 SAMSI RURAL MUNICIPALITY	76	20	14	23	19	0
20410 MANARA SHISAWA MUNICIPALITY	67	22	17	7	21	0
20411 EKADARA RURAL MUNICIPALITY	43	9	6	7	21	0
20412 MAHOTTARI RURAL MUNICIPALITY	12	1	3	4	4	0
20413 PIPARA RURAL MUNICIPALITY	66	12	39	8	7	0
20414 MATIHANI MUNICIPALITY	69	10	20	17	22	0
20415 JALESHWOR MUNICIPALITY	161	21	30	75	35	0
Sarlahi District	1,348	244	285	465	353	1
20501 LALBANDI MUNICIPALITY	241	42	52	55	92	0
20502 HARIWAN MUNICIPALITY	164	26	30	76	32	0
20503 BAGMATI MUNICIPALITY	60	12	28	8	12	0
20504 BARAHATHAWA MUNICIPALITY	124	34	6	73	11	0
20505 HARIPUR MUNICIPALITY	60	3	20	21	16	0
20506 ISHWORPUR MUNICIPALITY	154	12	37	71	34	0
20507 HARIPURWA MUNICIPALITY	44	20	5	8	10	1
20508 PARSARURAL MUNICIPALITY	31	9	3	8	11	0
20509 BRAHMAPURI RURAL MUNICIPALITY	36	3	3	1	29	0
20510 CHANDRANAGAR RURAL MUNICIPALITY	39	14	13	9	3	0
20511 KABILASHI MUNICIPALITY	34	3	3	18	10	0
20512 CHAKRAGHATTA RURAL MUNICIPALITY	31	3	20	5	3	0
20513 BASBARIYA RURAL MUNICIPALITY	25	16	3	5	1	0
20514 DHANAKAUL RURAL MUNICIPALITY	15	2	3	8	2	0
20515 RAMNAGAR RURAL MUNICIPALITY	13	1	0	6	6	0
20516 BALARA MUNICIPALITY	46	13	7	7	19	0
20517 GODAITA MUNICIPALITY	68	24	24	17	3	0
20518 BISHNU RURAL MUNICIPALITY	21	2	5	11	3	0
20519 KAUDENA RURAL MUNICIPALITY	13	0	0	11	2	0
20520 MALANGAWA MUNICIPALITY	129	5	23	47	54	0
Rautahat District	1,097	174	177	339	399	8
20601 CHANDRAPUR MUNICIPALITY	366	84	42	88	152	0
20602 GUJARA MUNICIPALITY	47	3	4	16	24	0
20603 PHATUWA BIJAYAPUR MUNICIPALITY	39	2	5	4	28	0
20604 KATAHARIYA MUNICIPALITY	41	2	8	15	16	0
20605 BRINDABAN MUNICIPALITY	19	2	6	2	9	0
20606 GADHIMAI MUNICIPALITY	17	1	1	5	10	0
20607 MADHAV NARAYAN MUNICIPALITY	30	8	6	15	1	0
20608 GARUDA MUNICIPALITY	103	7	17	45	33	1
20609 DEWAHI GONAH MUNICIPALITY	10	4	1	2	3	0
20610 MAULAPUR MUNICIPALITY	30	2	11	7	7	3
20611 BOUDHIMAI MUNICIPALITY	47	8	12	12	15	0
20612 PAROHA MUNICIPALITY	33	17	4	10	2	0
20613 RAJPUR MUNICIPALITY	63	9	14	33	6	1
20614 YAMUNAMAI RURAL MUNICIPALITY	24	3	1	15	5	0
20615 DURGA BHAGAWATI RURAL MUNICIPALITY	15	1	0	0	14	0
20616 RAJDEVI MUNICIPALITY	12	4	2	4	2	0
20617 GAUR MUNICIPALITY	122	9	36	58	18	1
20618 ISHANATH MUNICIPALITY	79	8	7	8	54	2

1) NSIC stands for Nepal Standard Industrial Classification.

2) Includes "Not reported", "Unknown" and so on.

Table 3-1 Number of Establishments by Section of Industrial Classification, Working Days for the last one year and Local Level.

District and Local Level	Section of NSIC ¹⁾					
	I					
	Accommodation and Food Service					
	Working Days for the last one year (Operating through the year)					
	Total	Less than 300 days	300 to 319 days	320 to 349 days	350 days or more	Not Stated ²⁾
Bara District	1,360	263	228	533	332	4
20701 NIJAGADH MUNICIPALITY	110	33	35	29	13	0
20702 KOLHABI MUNICIPALITY	44	12	11	9	12	0
20703 JITPUR SIMARA SUB-METROPOLITIAN CITY	496	121	87	207	81	0
20704 PARAWANIPUR RURAL MUNICIPALITY	45	8	8	19	10	0
20705 PRASAUNI RURAL MUNICIPALITY	24	2	12	8	2	0
20706 BISHRAMPUR RURAL MUNICIPALITY	67	14	8	26	19	0
20707 PHETA RURAL MUNICIPALITY	36	1	7	21	7	0
20708 KALAIYA SUB-METROPOLITIAN CITY	249	28	26	129	62	4
20709 KARAIYAMAI RURAL MUNICIPALITY	7	2	1	1	3	0
20710 BARAGADHI RURAL MUNICIPALITY	25	3	5	13	4	0
20711 AADARSHA KOTWAL RURAL MUNICIPALITY	28	2	5	4	17	0
20712 SIMROUNGADH MUNICIPALITY	66	12	13	17	24	0
20713 PACHARAUTA MUNICIPALITY	39	7	3	14	15	0
20714 MAHAGADHIMAI MUNICIPALITY	87	12	6	18	51	0
20715 DEVTAL RURAL MUNICIPALITY	13	4	1	4	4	0
20716 SUBARNA RURAL MUNICIPALITY	24	2	0	14	8	0
Parsa District	1,530	252	268	351	655	4
20801 THORI RURAL MUNICIPALITY	94	11	23	27	33	0
20802 JIRABHAWANI RURAL MUNICIPALITY	38	6	8	8	16	0
20803 JAGARNATHPUR RURAL MUNICIPALITY	27	4	4	3	15	1
20804 PATERWA SUGAULI RURAL MUNICIPALITY	23	2	8	3	10	0
20805 SAKHUWA PRASAUNI RURAL MUNICIPALITY	75	17	4	3	51	0
20806 PARSAGADHI MUNICIPALITY	75	15	3	14	43	0
20807 BIRGUNJ METROPOLITIAN CITY	999	156	184	245	412	2
20808 BAHUDARMAI MUNICIPALITY	42	5	5	7	25	0
20809 POKHARIYA MUNICIPALITY	55	20	13	15	6	1
20810 KALIKAMAI RURAL MUNICIPALITY	7	3	0	0	4	0
20811 DHOBINI RURAL MUNICIPALITY	19	2	3	2	12	0
20812 CHHIPAHARMAI RURAL MUNICIPALITY	21	8	2	3	8	0
20813 PAKAHA MAINPUR RURAL MUNICIPALITY	15	1	3	6	5	0
20814 BINDABASINI RURAL MUNICIPALITY	40	2	8	15	15	0

1) NSIC stands for Nepal Standard Industrial Classification.

2) Includes "Not reported", "Unknown" and so on.

Table 3-1 Number of Establishments by Section of Industrial Classification, Working Days for the last one year and Local Level.

District and Local Level	Section of NSIC ¹⁾					
	K					
	Financial and Insurance					
	Working Days for the last one year (Operating through the year)					
	Total	Less than 300 days	300 to 319 days	320 to 349 days	350 days or more	Not Stated ²⁾
Province 2						
Total	1,361	659	394	147	136	25
Metropolitan City	139	57	42	22	17	1
Sub-Metropolitan City	198	111	62	12	13	0
Municipality	841	402	242	93	81	23
Rural Municipality	183	89	48	20	25	1
201 Saptari District						
Total	133	61	37	25	7	3
Municipality	100	47	28	19	4	2
Rural Municipality	33	14	9	6	3	1
202 Siraha District						
Total	136	59	42	15	19	1
Municipality	100	39	32	12	16	1
Rural Municipality	36	20	10	3	3	0
203 Dhanusa District						
Total	190	82	71	19	18	0
Sub-Metropolitan City	91	34	43	8	6	0
Municipality	91	41	27	11	12	0
Rural Municipality	8	7	1	0	0	0
204 Mahottari District						
Total	102	35	41	8	18	0
Municipality	86	33	31	6	16	0
Rural Municipality	16	2	10	2	2	0
205 Sarlahi District						
Total	187	79	59	21	11	17
Municipality	178	75	56	20	10	17
Rural Municipality	9	4	3	1	1	0
206 Rautahat District						
Total	140	64	43	17	13	3
Municipality	136	62	42	16	13	3
Rural Municipality	4	2	1	1	0	0

1) NSIC stands for Nepal Standard Industrial Classification.

2) Includes "Not reported", "Unknown" and so on.

Table 3-1 Number of Establishments by Section of Industrial Classification, Working Days for the last one year and Local Level.

District and Local Level	Section of NSIC ¹⁾					
	K					
	Financial and Insurance					
	Working Days for the last one year (Operating through the year)					
	Total	Less than 300 days	300 to 319 days	320 to 349 days	350 days or more	Not Stated ²⁾
207 Bara District						
Total	199	137	42	10	10	0
Sub-Metropolitan City	107	77	19	4	7	0
Municipality	66	45	14	4	3	0
Rural Municipality	26	15	9	2	0	0
208 Parsa District						
Total	274	142	59	32	40	1
Metropolitan City	139	57	42	22	17	1
Municipality	84	60	12	5	7	0
Rural Municipality	51	25	5	5	16	0

1) NSIC stands for Nepal Standard Industrial Classification.

2) Includes "Not reported ", "Unknown" and so on.

Table 3-1 Number of Establishments by Section of Industrial Classification, Working Days for the last one year and Local Level.

District and Local Level	Section of NSIC ¹⁾					
	K					
	Financial and Insurance					
	Working Days for the last one year (Operating through the year)					
	Total	Less than 300 days	300 to 319 days	320 to 349 days	350 days or more	Not Stated ²⁾
Saptari District	133	61	37	25	7	3
20101 SAPTAKOSHI MUNICIPALITY	8	2	6	0	0	0
20102 KANCHANRUP MUNICIPALITY	9	5	1	1	2	0
20103 AGMISAIR KRISHNA SABARAN RURAL MUNICIPALITY	15	6	5	3	1	0
20104 RUPANI RURAL MUNICIPALITY	7	3	1	1	1	1
20105 SHAMBHUNATH MUNICIPALITY	7	2	3	1	0	1
20106 KHADAK MUNICIPALITY	17	8	3	6	0	0
20107 SURUNGA MUNICIPALITY	19	10	3	4	2	0
20108 BALAN-BIHUL RURAL MUNICIPALITY	1	0	0	1	0	0
20109 BODE BARSAIN MUNICIPALITY	18	12	2	4	0	0
20110 DAKNESHWORI MUNICIPALITY	5	3	2	0	0	0
20111 RAJGADHA RURAL MUNICIPALITY	0	0	0	0	0	0
20112 BISHNUPUR RURAL MUNICIPALITY	1	0	0	1	0	0
20113 RAJBIRAJ MUNICIPALITY	9	0	5	3	0	1
20114 MAHADEWA RURAL MUNICIPALITY	1	1	0	0	0	0
20115 TIRAHUT RURAL MUNICIPALITY	3	3	0	0	0	0
20116 HANUMANNAGAR KANKALINI MUNICIPALITY	8	5	3	0	0	0
20117 TILATHI KOILADI RURAL MUNICIPALITY	3	0	3	0	0	0
20118 CHHINNAMASTA RURAL MUNICIPALITY	2	1	0	0	1	0
Siraha District	136	59	42	15	19	1
20201 LAHAN MUNICIPALITY	21	4	11	3	3	0
20202 DHANGADHIMAI MUNICIPALITY	11	9	2	0	0	0
20203 GOLBAZAR MUNICIPALITY	17	9	2	2	4	0
20204 MIRCHAIYA MUNICIPALITY	24	8	8	4	3	1
20205 KARJANHA MUNICIPALITY	1	0	0	1	0	0
20206 KALYANPUR MUNICIPALITY	1	0	1	0	0	0
20207 NARAHA RURAL MUNICIPALITY	4	2	1	1	0	0
20208 BISHNUPUR RURAL MUNICIPALITY	5	3	1	0	1	0
20209 ARNAMA RURAL MUNICIPALITY	6	4	2	0	0	0
20210 SUKHIPUR MUNICIPALITY	14	5	4	0	5	0
20211 LAXMIPUR PATARI RURAL MUNICIPALITY	5	5	0	0	0	0
20212 SAKHUWA NANKARKATTI RURAL MUNICIPALITY	3	3	0	0	0	0
20213 BHAGAWANPUR RURAL MUNICIPALITY	6	2	3	0	1	0
20214 NAWARAJPUR RURAL MUNICIPALITY	0	0	0	0	0	0
20215 BARIYARPATTI RURAL MUNICIPALITY	6	1	3	1	1	0
20216 AURAH I RURAL MUNICIPALITY	1	0	0	1	0	0
20217 SIRAHA MUNICIPALITY	11	4	4	2	1	0
Dhanusa District	190	82	71	19	18	0
20301 GANESHPUR CHARNATH MUNICIPALITY	10	5	2	2	1	0
20302 DHANUSHADHAM MUNICIPALITY	8	2	4	1	1	0
20303 MITHILA MUNICIPALITY	22	14	5	1	2	0
20304 BATESHWOR RURAL MUNICIPALITY	1	1	0	0	0	0
20305 CHHIRESHWORNATH MUNICIPALITY	18	5	8	1	4	0
20306 LAXMINIYA RURAL MUNICIPALITY	1	1	0	0	0	0
20307 MITHILA BIHARI MUNICIPALITY	7	3	2	1	1	0
20308 HANSAPUR MUNICIPALITY	6	4	0	2	0	0
20309 SABAILA MUNICIPALITY	4	3	0	1	0	0
20310 SHAHIDNAGAR MUNICIPALITY	6	2	2	0	2	0
20311 KAMALA MUNICIPALITY	3	0	0	2	1	0
20312 JANAK NANDINI RURAL MUNICIPALITY	3	3	0	0	0	0
20313 BIDEHA MUNICIPALITY	1	0	1	0	0	0
20314 AURAH I RURAL MUNICIPALITY	1	0	1	0	0	0
20315 JANAKPURDHAM SUB-METROPOLITAN CITY	91	34	43	8	6	0
20316 DHANAUJI RURAL MUNICIPALITY	2	2	0	0	0	0
20317 NAGARAIN MUNICIPALITY	6	3	3	0	0	0
20318 MUKHIYAPATTI MUSAHARMIYA RURAL MUNICIPALITY	0	0	0	0	0	0

1) NSIC stands for Nepal Standard Industrial Classification.

2) Includes "Not reported", "Unknown" and so on.

Table 3-1 Number of Establishments by Section of Industrial Classification, Working Days for the last one year and Local Level.

District and Local Level	Section of NSIC ¹⁾						Not Stated ²⁾
	K						
	Financial and Insurance						
	Working Days for the last one year (Operating through the year)						
Total	Less than 300 days	300 to 319 days	320 to 349 days	350 days or more			
Mahottari District	102	35	41	8	18	0	
20401 BARDIBAS MUNICIPALITY	28	8	16	3	1	0	
20402 GAUSHALA MUNICIPALITY	0	0	0	0	0	0	
20403 SONAMA RURAL MUNICIPALITY	2	1	0	1	0	0	
20404 AURAH MUNICIPALITY	3	0	1	0	2	0	
20405 BHANGAHA MUNICIPALITY	4	0	2	1	1	0	
20406 LOHARPATTI MUNICIPALITY	8	2	2	0	4	0	
20407 BALAWA MUNICIPALITY	3	3	0	0	0	0	
20408 RAM GOPALPUR MUNICIPALITY	9	6	3	0	0	0	
20409 SAMSI RURAL MUNICIPALITY	4	1	2	1	0	0	
20410 MANARA SHISAWA MUNICIPALITY	4	1	0	1	2	0	
20411 EKADARA RURAL MUNICIPALITY	3	0	3	0	0	0	
20412 MAHOTTARI RURAL MUNICIPALITY	1	0	1	0	0	0	
20413 PIPARA RURAL MUNICIPALITY	6	0	4	0	2	0	
20414 MATIHANI MUNICIPALITY	4	0	1	0	3	0	
20415 JALESHWOR MUNICIPALITY	23	13	6	1	3	0	
Sarlahi District	187	79	59	21	11	17	
20501 LALBANDI MUNICIPALITY	51	24	4	4	3	16	
20502 HARIWAN MUNICIPALITY	37	6	29	1	1	0	
20503 BAGMATI MUNICIPALITY	18	12	1	2	3	0	
20504 BARAHATHAWA MUNICIPALITY	18	11	3	1	2	1	
20505 HARIPUR MUNICIPALITY	8	2	4	2	0	0	
20506 ISHWORPUR MUNICIPALITY	19	9	8	2	0	0	
20507 HARIPURWA MUNICIPALITY	3	3	0	0	0	0	
20508 PARSARURAL MUNICIPALITY	0	0	0	0	0	0	
20509 BRAHMAPURI RURAL MUNICIPALITY	0	0	0	0	0	0	
20510 CHANDRANAGAR RURAL MUNICIPALITY	2	1	0	0	1	0	
20511 KABILASHI MUNICIPALITY	3	0	0	2	1	0	
20512 CHAKRAGHATTA RURAL MUNICIPALITY	4	0	3	1	0	0	
20513 BASBARIYA RURAL MUNICIPALITY	1	1	0	0	0	0	
20514 DHANAKAUL RURAL MUNICIPALITY	1	1	0	0	0	0	
20515 RAMNAGAR RURAL MUNICIPALITY	1	1	0	0	0	0	
20516 BALARA MUNICIPALITY	2	2	0	0	0	0	
20517 GODAITA MUNICIPALITY	8	6	0	2	0	0	
20518 BISHNU RURAL MUNICIPALITY	0	0	0	0	0	0	
20519 KAUDENA RURAL MUNICIPALITY	0	0	0	0	0	0	
20520 MALANGAWA MUNICIPALITY	11	0	7	4	0	0	
Rautahat District	140	64	43	17	13	3	
20601 CHANDRAPUR MUNICIPALITY	56	24	24	4	4	0	
20602 GUJARA MUNICIPALITY	2	0	0	0	2	0	
20603 PHATUWA BIJAYAPUR MUNICIPALITY	2	0	0	2	0	0	
20604 KATAHARIYA MUNICIPALITY	16	13	0	0	2	1	
20605 BRINDABAN MUNICIPALITY	2	1	0	0	1	0	
20606 GADHIMAI MUNICIPALITY	3	1	1	1	0	0	
20607 MADHAV NARAYAN MUNICIPALITY	1	0	1	0	0	0	
20608 GARUDA MUNICIPALITY	23	12	7	0	3	1	
20609 DEWAHI GONAH MUNICIPALITY	0	0	0	0	0	0	
20610 MAULAPUR MUNICIPALITY	1	0	0	1	0	0	
20611 BOUDHIMAI MUNICIPALITY	5	2	1	1	0	1	
20612 PAROHA MUNICIPALITY	2	0	1	1	0	0	
20613 RAJPUR MUNICIPALITY	2	0	1	1	0	0	
20614 YAMUNAMAI RURAL MUNICIPALITY	1	0	0	1	0	0	
20615 DURGA BHAGAWATI RURAL MUNICIPALITY	3	2	1	0	0	0	
20616 RAJDEVI MUNICIPALITY	0	0	0	0	0	0	
20617 GAUR MUNICIPALITY	20	9	6	5	0	0	
20618 ISHANATH MUNICIPALITY	1	0	0	0	1	0	

1) NSIC stands for Nepal Standard Industrial Classification.

2) Includes "Not reported", "Unknown" and so on.

Table 3-1 Number of Establishments by Section of Industrial Classification, Working Days for the last one year and Local Level.

District and Local Level	Section of NSIC ¹⁾					
	K					
	Financial and Insurance					
	Working Days for the last one year (Operating through the year)					
	Total	Less than 300 days	300 to 319 days	320 to 349 days	350 days or more	Not Stated ²⁾
Bara District	199	137	42	10	10	0
20701 NIJAGADH MUNICIPALITY	15	9	5	1	0	0
20702 KOLHABI MUNICIPALITY	17	15	2	0	0	0
20703 JITPUR SIMARA SUB-METROPOLITIAN CITY	63	49	8	1	5	0
20704 PARAWANIPUR RURAL MUNICIPALITY	10	7	1	2	0	0
20705 PRASAUNI RURAL MUNICIPALITY	6	3	3	0	0	0
20706 BISHRAMPUR RURAL MUNICIPALITY	3	3	0	0	0	0
20707 PHETA RURAL MUNICIPALITY	2	0	2	0	0	0
20708 KALAIYA SUB-METROPOLITIAN CITY	44	28	11	3	2	0
20709 KARAIYAMAI RURAL MUNICIPALITY	0	0	0	0	0	0
20710 BARAGADHI RURAL MUNICIPALITY	0	0	0	0	0	0
20711 AADARSHA KOTWAL RURAL MUNICIPALITY	4	1	3	0	0	0
20712 SIMROUNGADH MUNICIPALITY	13	9	2	0	2	0
20713 PACHARAUTA MUNICIPALITY	2	0	2	0	0	0
20714 MAHAGADHIMAI MUNICIPALITY	19	12	3	3	1	0
20715 DEVTAL RURAL MUNICIPALITY	0	0	0	0	0	0
20716 SUBARNA RURAL MUNICIPALITY	1	1	0	0	0	0
Parsa District	274	142	59	32	40	1
20801 THORI RURAL MUNICIPALITY	18	17	1	0	0	0
20802 JIRABHAWANI RURAL MUNICIPALITY	9	1	2	3	3	0
20803 JAGARNATHPUR RURAL MUNICIPALITY	1	0	0	0	1	0
20804 PATERWA SUGAULI RURAL MUNICIPALITY	4	0	0	0	4	0
20805 SAKHUWA PRASAUNI RURAL MUNICIPALITY	4	1	0	0	3	0
20806 PARSAGADHI MUNICIPALITY	60	48	6	4	2	0
20807 BIRGUNJ METROPOLITIAN CITY	139	57	42	22	17	1
20808 BAHUDARMAI MUNICIPALITY	7	3	0	1	3	0
20809 POKHARIYA MUNICIPALITY	17	9	6	0	2	0
20810 KALIKAMAI RURAL MUNICIPALITY	1	0	0	0	1	0
20811 DHOBINI RURAL MUNICIPALITY	5	2	1	0	2	0
20812 CHHIPAHARMAI RURAL MUNICIPALITY	3	1	1	1	0	0
20813 PAKAHA MAINPUR RURAL MUNICIPALITY	2	2	0	0	0	0
20814 BINDABASINI RURAL MUNICIPALITY	4	1	0	1	2	0

1) NSIC stands for Nepal Standard Industrial Classification.

2) Includes "Not reported", "Unknown" and so on.

Table 3-1 Number of Establishments by Section of Industrial Classification, Working Days for the last one year and Local Level.

District and Local Level	Section of NSIC ¹⁾					
	P					
	Education					
	Working Days for the last one year (Operating through the year)					
	Total	Less than 300 days	300 to 319 days	320 to 349 days	350 days or more	Not Stated ²⁾
Province 2						
Total	4,317	3,497	397	236	163	24
Metropolitan City	206	139	49	6	8	4
Sub-Metropolitan City	352	261	57	27	7	0
Municipality	2,607	2,113	211	149	120	14
Rural Municipality	1,152	984	80	54	28	6
201 Saptari District						
Total	635	528	53	29	20	5
Municipality	417	339	42	23	12	1
Rural Municipality	218	189	11	6	8	4
202 Siraha District						
Total	531	453	32	23	21	2
Municipality	352	295	25	12	18	2
Rural Municipality	179	158	7	11	3	0
203 Dhanusa District						
Total	655	515	83	38	17	2
Sub-Metropolitan City	226	149	51	19	7	0
Municipality	308	256	24	16	10	2
Rural Municipality	121	110	8	3	0	0
204 Mahottari District						
Total	454	312	62	34	46	0
Municipality	358	263	36	23	36	0
Rural Municipality	96	49	26	11	10	0
205 Sarlahi District						
Total	603	527	40	26	9	1
Municipality	450	388	32	21	8	1
Rural Municipality	153	139	8	5	1	0
206 Rautahat District						
Total	457	340	38	43	28	8
Municipality	434	320	38	41	28	7
Rural Municipality	23	20	0	2	0	1

1) NSIC stands for Nepal Standard Industrial Classification.

2) Includes "Not reported ", "Unknown" and so on.

Table 3-1 Number of Establishments by Section of Industrial Classification, Working Days for the last one year and Local Level.

District and Local Level	Section of NSIC ¹⁾					
	P					
	Education					
	Working Days for the last one year (Operating through the year)					
	Total	Less than 300 days	300 to 319 days	320 to 349 days	350 days or more	Not Stated ²⁾
207 Bara District						
Total	482	440	17	20	3	2
Sub-Metropolitan City	126	112	6	8	0	0
Municipality	192	181	5	3	2	1
Rural Municipality	164	147	6	9	1	1
208 Parsa District						
Total	500	382	72	23	19	4
Metropolitan City	206	139	49	6	8	4
Municipality	96	71	9	10	6	0
Rural Municipality	198	172	14	7	5	0

1) NSIC stands for Nepal Standard Industrial Classification.

2) Includes "Not reported ", "Unknown" and so on.

Table 3-1 Number of Establishments by Section of Industrial Classification, Working Days for the last one year and Local Level.

District and Local Level	Section of NSIC ¹⁾					
	P					
	Education					
	Working Days for the last one year (Operating through the year)					
	Total	Less than 300 days	300 to 319 days	320 to 349 days	350 days or more	Not Stated ²⁾
Saptari District	635	528	53	29	20	5
20101 SAPTAKOSHI MUNICIPALITY	20	18	1	0	1	0
20102 KANCHANRUP MUNICIPALITY	53	47	6	0	0	0
20103 AGMISAIR KRISHNA SABARAN RURAL MUNICIPALITY	28	19	3	1	1	4
20104 RUPANI RURAL MUNICIPALITY	18	16	2	0	0	0
20105 SHAMBHUNATH MUNICIPALITY	39	24	12	0	3	0
20106 KHADAK MUNICIPALITY	57	49	3	5	0	0
20107 SURUNGA MUNICIPALITY	41	38	2	1	0	0
20108 BALAN-BIHUL RURAL MUNICIPALITY	23	15	1	1	6	0
20109 BODE BARSAIN MUNICIPALITY	48	35	1	8	4	0
20110 DAKNESHWORI MUNICIPALITY	37	36	1	0	0	0
20111 RAJGADHA RURAL MUNICIPALITY	24	21	1	1	1	0
20112 BISHNUPUR RURAL MUNICIPALITY	20	19	1	0	0	0
20113 RAJBIRAJ MUNICIPALITY	79	50	16	9	4	0
20114 MAHADEWA RURAL MUNICIPALITY	25	25	0	0	0	0
20115 TIRAHUT RURAL MUNICIPALITY	26	25	1	0	0	0
20116 HANUMANNAGAR KANKALINI MUNICIPALITY	43	42	0	0	0	1
20117 TILATHI KOILADI RURAL MUNICIPALITY	27	27	0	0	0	0
20118 CHHINNAMASTA RURAL MUNICIPALITY	27	22	2	3	0	0
Siraha District	531	453	32	23	21	2
20201 LAHAN MUNICIPALITY	80	66	7	3	4	0
20202 DHANGADHIMAI MUNICIPALITY	36	26	2	5	3	0
20203 GOLBAZAR MUNICIPALITY	43	39	0	1	3	0
20204 MIRCHAIYA MUNICIPALITY	42	35	3	2	1	1
20205 KARJANHA MUNICIPALITY	19	12	1	0	6	0
20206 KALYANPUR MUNICIPALITY	37	33	4	0	0	0
20207 NARAHA RURAL MUNICIPALITY	17	13	1	2	1	0
20208 BISHNUPUR RURAL MUNICIPALITY	24	23	1	0	0	0
20209 ARNAMA RURAL MUNICIPALITY	12	12	0	0	0	0
20210 SUKHIPUR MUNICIPALITY	31	29	1	0	1	0
20211 LAXMIPUR PATARI RURAL MUNICIPALITY	25	25	0	0	0	0
20212 SAKHUWA NANKARKATTI RURAL MUNICIPALITY	21	19	1	1	0	0
20213 BHAGAWANPUR RURAL MUNICIPALITY	19	17	0	1	1	0
20214 NAWARAJPUR RURAL MUNICIPALITY	22	20	1	1	0	0
20215 BARIYARPATTI RURAL MUNICIPALITY	22	13	2	6	1	0
20216 AURAH RURAL MUNICIPALITY	17	16	1	0	0	0
20217 SIRAHA MUNICIPALITY	64	55	7	1	0	1
Dhanusa District	655	515	83	38	17	2
20301 GANESHMAN CHARNATH MUNICIPALITY	30	30	0	0	0	0
20302 DHANUSHADHAM MUNICIPALITY	33	24	4	1	3	1
20303 MITHILA MUNICIPALITY	40	39	0	1	0	0
20304 BATESHWOR RURAL MUNICIPALITY	15	14	0	1	0	0
20305 CHHRESHWORNATH MUNICIPALITY	25	19	5	0	1	0
20306 LAXMINIYA RURAL MUNICIPALITY	24	24	0	0	0	0
20307 MITHILA BIHARI MUNICIPALITY	33	23	2	3	4	1
20308 HANSAPUR MUNICIPALITY	27	23	2	2	0	0
20309 SABAILA MUNICIPALITY	20	15	5	0	0	0
20310 SHAHIDNAGAR MUNICIPALITY	28	22	2	3	1	0
20311 KAMALA MUNICIPALITY	21	13	2	5	1	0
20312 JANAK NANDINI RURAL MUNICIPALITY	20	18	1	1	0	0
20313 BIDEHA MUNICIPALITY	25	23	2	0	0	0
20314 AURAH RURAL MUNICIPALITY	20	18	2	0	0	0
20315 JANAKPURDHAM SUB-METROPOLITAN CITY	226	149	51	19	7	0
20316 DHANAUJI RURAL MUNICIPALITY	24	24	0	0	0	0
20317 NAGARAIN MUNICIPALITY	26	25	0	1	0	0
20318 MUKHIYAPATTI MUSAHARMIYA RURAL MUNICIPALITY	18	12	5	1	0	0

1) NSIC stands for Nepal Standard Industrial Classification.

2) Includes "Not reported", "Unknown" and so on.

Table 3-1 Number of Establishments by Section of Industrial Classification, Working Days for the last one year and Local Level.

District and Local Level	Section of NSIC ¹⁾					
	P					
	Education					
	Working Days for the last one year (Operating through the year)					
	Total	Less than 300 days	300 to 319 days	320 to 349 days	350 days or more	Not Stated ²⁾
Mahottari District	454	312	62	34	46	0
20401 BARDIBAS MUNICIPALITY	54	33	1	11	9	0
20402 GAUSHALA MUNICIPALITY	50	40	7	2	1	0
20403 SONAMA RURAL MUNICIPALITY	15	9	1	3	2	0
20404 AURAH MUNICIPALITY	19	10	1	0	8	0
20405 BHANGAHA MUNICIPALITY	27	22	1	4	0	0
20406 LOHARPATTI MUNICIPALITY	24	20	1	0	3	0
20407 BALAWA MUNICIPALITY	15	13	0	0	2	0
20408 RAM GOPALPUR MUNICIPALITY	37	33	2	0	2	0
20409 SAMSI RURAL MUNICIPALITY	18	9	4	4	1	0
20410 MANARA SHISAWA MUNICIPALITY	32	21	4	4	3	0
20411 EKADARA RURAL MUNICIPALITY	23	10	8	1	4	0
20412 MAHOTTARI RURAL MUNICIPALITY	17	13	3	1	0	0
20413 PIPARA RURAL MUNICIPALITY	23	8	10	2	3	0
20414 MATIHANI MUNICIPALITY	31	23	6	1	1	0
20415 JALESHWOR MUNICIPALITY	69	48	13	1	7	0
Sarlahi District	603	527	40	26	9	1
20501 LALBANDI MUNICIPALITY	80	73	3	2	2	0
20502 HARIWAN MUNICIPALITY	46	39	0	4	3	0
20503 BAGMATI MUNICIPALITY	34	29	2	2	1	0
20504 BARAHATHAWA MUNICIPALITY	46	39	3	2	1	1
20505 HARIPUR MUNICIPALITY	25	17	7	1	0	0
20506 ISHWORPUR MUNICIPALITY	62	55	6	0	1	0
20507 HARIPURWA MUNICIPALITY	22	21	0	1	0	0
20508 PARSARURAL MUNICIPALITY	11	11	0	0	0	0
20509 BRAHMAPURI RURAL MUNICIPALITY	20	18	1	1	0	0
20510 CHANDRANAGAR RURAL MUNICIPALITY	35	33	2	0	0	0
20511 KABILASHI MUNICIPALITY	31	27	1	3	0	0
20512 CHAKRAGHATTA RURAL MUNICIPALITY	14	10	3	1	0	0
20513 BASBARIYA RURAL MUNICIPALITY	25	24	0	1	0	0
20514 DHANAKAUL RURAL MUNICIPALITY	12	9	2	0	1	0
20515 RAMNAGAR RURAL MUNICIPALITY	14	13	0	1	0	0
20516 BALARA MUNICIPALITY	37	37	0	0	0	0
20517 GODAITA MUNICIPALITY	39	36	0	3	0	0
20518 BISHNU RURAL MUNICIPALITY	13	13	0	0	0	0
20519 KAUDENA RURAL MUNICIPALITY	9	8	0	1	0	0
20520 MALANGAWA MUNICIPALITY	28	15	10	3	0	0
Rautahat District	457	340	38	43	28	8
20601 CHANDRAPUR MUNICIPALITY	72	57	8	7	0	0
20602 GUJARA MUNICIPALITY	39	18	2	4	14	1
20603 PHATUWA BIJAYAPUR MUNICIPALITY	23	12	2	9	0	0
20604 KATAHARIYA MUNICIPALITY	32	24	5	3	0	0
20605 BRINDABAN MUNICIPALITY	15	10	2	1	2	0
20606 GADHIMAI MUNICIPALITY	22	11	3	8	0	0
20607 MADHAV NARAYAN MUNICIPALITY	27	27	0	0	0	0
20608 GARUDA MUNICIPALITY	38	32	1	1	1	3
20609 DEWAHI GONAH MUNICIPALITY	19	18	1	0	0	0
20610 MAULAPUR MUNICIPALITY	12	11	1	0	0	0
20611 BOUDHIMAI MUNICIPALITY	25	23	1	1	0	0
20612 PAROHA MUNICIPALITY	17	12	2	1	1	1
20613 RAJPUR MUNICIPALITY	11	8	3	0	0	0
20614 YAMUNAMAI RURAL MUNICIPALITY	5	5	0	0	0	0
20615 DURGA BHAGAWATI RURAL MUNICIPALITY	18	15	0	2	0	1
20616 RAJDEVI MUNICIPALITY	22	19	1	1	1	0
20617 GAUR MUNICIPALITY	35	16	6	2	9	2
20618 ISHANATH MUNICIPALITY	25	22	0	3	0	0

1) NSIC stands for Nepal Standard Industrial Classification.

2) Includes "Not reported", "Unknown" and so on.

Table 3-1 Number of Establishments by Section of Industrial Classification, Working Days for the last one year and Local Level.

District and Local Level	Section of NSIC ¹⁾					
	P					
	Education					
	Working Days for the last one year (Operating through the year)					
	Total	Less than 300 days	300 to 319 days	320 to 349 days	350 days or more	Not Stated ²⁾
Bara District	482	440	17	20	3	2
20701 NIJAGADH MUNICIPALITY	21	19	2	0	0	0
20702 KOLHABI MUNICIPALITY	36	34	1	1	0	0
20703 JITPUR SIMARA SUB-METROPOLITIAN CITY	54	53	1	0	0	0
20704 PARAWANIPUR RURAL MUNICIPALITY	16	14	0	2	0	0
20705 PRASAUNI RURAL MUNICIPALITY	14	14	0	0	0	0
20706 BISHRAMPUR RURAL MUNICIPALITY	17	15	0	0	1	1
20707 PHETA RURAL MUNICIPALITY	16	13	1	2	0	0
20708 KALAIYA SUB-METROPOLITIAN CITY	72	59	5	8	0	0
20709 KARAIYAMAI RURAL MUNICIPALITY	20	19	0	1	0	0
20710 BARAGADHI RURAL MUNICIPALITY	23	21	1	1	0	0
20711 AADARSHA KOTWAL RURAL MUNICIPALITY	26	24	1	1	0	0
20712 SIMROUNGADH MUNICIPALITY	45	44	0	0	1	0
20713 PACHARAUTA MUNICIPALITY	26	22	0	2	1	1
20714 MAHAGADHIMAI MUNICIPALITY	64	62	2	0	0	0
20715 DEVTAL RURAL MUNICIPALITY	8	8	0	0	0	0
20716 SUBARNA RURAL MUNICIPALITY	24	19	3	2	0	0
Parsa District	500	382	72	23	19	4
20801 THORI RURAL MUNICIPALITY	26	25	0	1	0	0
20802 JIRABHAWANI RURAL MUNICIPALITY	22	20	2	0	0	0
20803 JAGARNATHPUR RURAL MUNICIPALITY	21	21	0	0	0	0
20804 PATERWA SUGAULI RURAL MUNICIPALITY	15	12	0	0	3	0
20805 SAKHUWA PRASAUNI RURAL MUNICIPALITY	24	23	1	0	0	0
20806 PARSAGADHI MUNICIPALITY	33	29	2	2	0	0
20807 BIRGUNJ METROPOLITIAN CITY	206	139	49	6	8	4
20808 BAHUDARMAI MUNICIPALITY	28	15	2	7	4	0
20809 POKHARIYA MUNICIPALITY	35	27	5	1	2	0
20810 KALIKAMAI RURAL MUNICIPALITY	9	5	3	1	0	0
20811 DHOBINI RURAL MUNICIPALITY	16	11	3	0	2	0
20812 CHHIPAHARMAI RURAL MUNICIPALITY	21	21	0	0	0	0
20813 PAKAHA MAINPUR RURAL MUNICIPALITY	21	18	3	0	0	0
20814 BINDABASINI RURAL MUNICIPALITY	23	16	2	5	0	0

1) NSIC stands for Nepal Standard Industrial Classification.

2) Includes "Not reported", "Unknown" and so on.

Table 3-1 Number of Establishments by Section of Industrial Classification, Working Days for the last one year and Local Level.

District and Local Level	Section of NSIC ¹⁾					
	Q					
	Human Health and Social Work					
	Working Days for the last one year (Operating through the year)					
	Total	Less than 300 days	300 to 319 days	320 to 349 days	350 days or more	Not Stated ²⁾
Province 2						
Total	1,721	587	309	270	544	11
Metropolitan City	122	38	20	12	51	1
Sub-Metropolitan City	194	40	46	43	65	0
Municipality	1,021	351	179	163	321	7
Rural Municipality	384	158	64	52	107	3
201 Saptari District						
Total	324	146	47	50	75	6
Municipality	217	107	33	37	37	3
Rural Municipality	107	39	14	13	38	3
202 Siraha District						
Total	210	68	41	29	71	1
Municipality	158	43	30	20	64	1
Rural Municipality	52	25	11	9	7	0
203 Dhanusa District						
Total	290	86	59	45	99	1
Sub-Metropolitan City	155	29	40	31	55	0
Municipality	99	38	14	12	34	1
Rural Municipality	36	19	5	2	10	0
204 Mahottari District						
Total	187	43	42	39	63	0
Municipality	148	35	30	34	49	0
Rural Municipality	39	8	12	5	14	0
205 Sarlahi District						
Total	173	40	25	41	67	0
Municipality	135	28	17	34	56	0
Rural Municipality	38	12	8	7	11	0
206 Rautahat District						
Total	178	59	33	18	67	1
Municipality	169	53	33	18	64	1
Rural Municipality	9	6	0	0	3	0

1) NSIC stands for Nepal Standard Industrial Classification.

2) Includes "Not reported ", "Unknown" and so on.

Table 3-1 Number of Establishments by Section of Industrial Classification, Working Days for the last one year and Local Level.

District and Local Level	Section of NSIC ¹⁾					
	Q					
	Human Health and Social Work					
	Working Days for the last one year (Operating through the year)					
	Total	Less than 300 days	300 to 319 days	320 to 349 days	350 days or more	Not Stated ²⁾
207 Bara District						
Total	129	62	16	25	25	1
Sub-Metropolitan City	39	11	6	12	10	0
Municipality	52	28	6	6	11	1
Rural Municipality	38	23	4	7	4	0
208 Parsa District						
Total	230	83	46	23	77	1
Metropolitan City	122	38	20	12	51	1
Municipality	43	19	16	2	6	0
Rural Municipality	65	26	10	9	20	0

1) NSIC stands for Nepal Standard Industrial Classification.

2) Includes "Not reported ", "Unknown" and so on.

Table 3-1 Number of Establishments by Section of Industrial Classification, Working Days for the last one year and Local Level.

District and Local Level	Section of NSIC ¹⁾					
	Q					
	Human Health and Social Work					
	Working Days for the last one year (Operating through the year)					
	Total	Less than 300 days	300 to 319 days	320 to 349 days	350 days or more	Not Stated ²⁾
Saptari District	324	146	47	50	75	6
20101 SAPTAKOSHI MUNICIPALITY	13	2	3	1	7	0
20102 KANCHANRUP MUNICIPALITY	19	9	4	2	4	0
20103 AGMISAIR KRISHNA SABARAN RURAL MUNICIPALITY	13	5	2	1	3	2
20104 RUPANI RURAL MUNICIPALITY	10	8	1	0	1	0
20105 SHAMBHUNATH MUNICIPALITY	9	6	0	1	2	0
20106 KHADAK MUNICIPALITY	19	10	4	2	3	0
20107 SURUNGA MUNICIPALITY	32	13	3	9	6	1
20108 BALAN-BIHUL RURAL MUNICIPALITY	12	2	1	0	9	0
20109 BODE BARSAIN MUNICIPALITY	31	23	1	3	4	0
20110 DAKNESHWORI MUNICIPALITY	16	6	4	4	1	1
20111 RAJGADHA RURAL MUNICIPALITY	26	4	1	2	19	0
20112 BISHNUPUR RURAL MUNICIPALITY	13	3	4	4	2	0
20113 RAJBIRAJ MUNICIPALITY	39	8	9	14	7	1
20114 MAHADEWA RURAL MUNICIPALITY	10	4	1	3	2	0
20115 TIRAHUT RURAL MUNICIPALITY	8	5	2	0	0	1
20116 HANUMANNAGAR KANKALINI MUNICIPALITY	39	30	5	1	3	0
20117 TILATHI KOILADI RURAL MUNICIPALITY	10	7	0	2	1	0
20118 CHHINNAMASTA RURAL MUNICIPALITY	5	1	2	1	1	0
Siraha District	210	68	41	29	71	1
20201 LAHAN MUNICIPALITY	36	6	8	2	20	0
20202 DHANGADHIMAI MUNICIPALITY	24	3	0	4	17	0
20203 GOLBAZAR MUNICIPALITY	17	6	1	1	8	1
20204 MIRCHAIYA MUNICIPALITY	30	7	10	4	9	0
20205 KARJANHA MUNICIPALITY	8	3	0	0	5	0
20206 KALYANPUR MUNICIPALITY	7	7	0	0	0	0
20207 NARAHA RURAL MUNICIPALITY	7	4	0	2	1	0
20208 BISHNUPUR RURAL MUNICIPALITY	10	1	4	5	0	0
20209 ARNAMA RURAL MUNICIPALITY	4	3	1	0	0	0
20210 SUKHIPUR MUNICIPALITY	10	6	1	0	3	0
20211 LAXMIPUR PATARI RURAL MUNICIPALITY	7	5	1	0	1	0
20212 SAKHUWA NANKARKATTI RURAL MUNICIPALITY	7	5	1	0	1	0
20213 BHAGAWANPUR RURAL MUNICIPALITY	3	2	0	1	0	0
20214 NAWARAJPUR RURAL MUNICIPALITY	3	3	0	0	0	0
20215 BARIYARPATTI RURAL MUNICIPALITY	6	2	1	1	2	0
20216 AURAH RURAL MUNICIPALITY	5	0	3	0	2	0
20217 SIRAHA MUNICIPALITY	26	5	10	9	2	0
Dhanusa District	290	86	59	45	99	1
20301 GANESHPUR CHARNATH MUNICIPALITY	8	4	1	1	2	0
20302 DHANUSHADHAM MUNICIPALITY	11	3	1	1	6	0
20303 MITHILA MUNICIPALITY	19	3	2	4	10	0
20304 BATESHWOR RURAL MUNICIPALITY	7	3	1	1	2	0
20305 CHHIRESHWORNATH MUNICIPALITY	16	5	2	1	8	0
20306 LAXMINIYA RURAL MUNICIPALITY	8	4	0	0	4	0
20307 MITHILA BIHARI MUNICIPALITY	11	4	1	3	3	0
20308 HANSAPUR MUNICIPALITY	8	4	1	0	2	1
20309 SABAILA MUNICIPALITY	0	0	0	0	0	0
20310 SHAHIDNAGAR MUNICIPALITY	11	7	1	1	2	0
20311 KAMALA MUNICIPALITY	5	3	1	0	1	0
20312 JANAK NANDINI RURAL MUNICIPALITY	5	3	1	0	1	0
20313 BIDEHA MUNICIPALITY	4	2	2	0	0	0
20314 AURAH RURAL MUNICIPALITY	9	2	3	1	3	0
20315 JANAKPURDHAM SUB-METROPOLITAN CITY	155	29	40	31	55	0
20316 DHANAUJI RURAL MUNICIPALITY	7	7	0	0	0	0
20317 NAGARAIN MUNICIPALITY	6	3	2	1	0	0
20318 MUKHIYAPATTI MUSAHARMIYA RURAL MUNICIPALITY	0	0	0	0	0	0

1) NSIC stands for Nepal Standard Industrial Classification.

2) Includes "Not reported", "Unknown" and so on.

Table 3-1 Number of Establishments by Section of Industrial Classification, Working Days for the last one year and Local Level.

District and Local Level	Section of NSIC ¹⁾						Not Stated ²⁾
	Q						
	Human Health and Social Work						
	Working Days for the last one year (Operating through the year)						
	Total	Less than 300 days	300 to 319 days	320 to 349 days	350 days or more		
Mahottari District	187	43	42	39	63	0	
20401 BARDIBAS MUNICIPALITY	28	3	3	12	10	0	
20402 GAUSHALA MUNICIPALITY	31	9	4	13	5	0	
20403 SONAMA RURAL MUNICIPALITY	10	1	4	1	4	0	
20404 AURAH MUNICIPALITY	3	1	0	1	1	0	
20405 BHANGAHA MUNICIPALITY	10	4	0	3	3	0	
20406 LOHARPATTI MUNICIPALITY	12	2	2	1	7	0	
20407 BALAWA MUNICIPALITY	7	3	1	0	3	0	
20408 RAM GOPALPUR MUNICIPALITY	15	4	7	0	4	0	
20409 SAMSI RURAL MUNICIPALITY	23	5	5	3	10	0	
20410 MANARA SHISAWA MUNICIPALITY	12	4	3	0	5	0	
20411 EKADARA RURAL MUNICIPALITY	1	0	0	1	0	0	
20412 MAHOTTARI RURAL MUNICIPALITY	0	0	0	0	0	0	
20413 PIPARA RURAL MUNICIPALITY	5	2	3	0	0	0	
20414 MATIHANI MUNICIPALITY	4	2	2	0	0	0	
20415 JALESHWOR MUNICIPALITY	26	3	8	4	11	0	
Sarlahi District	173	40	25	41	67	0	
20501 LALBANDI MUNICIPALITY	26	3	3	5	15	0	
20502 HARIWAN MUNICIPALITY	13	1	4	3	5	0	
20503 BAGMATI MUNICIPALITY	11	7	0	0	4	0	
20504 BARAHATHAWA MUNICIPALITY	19	5	1	9	4	0	
20505 HARIPUR MUNICIPALITY	8	0	1	4	3	0	
20506 ISHWORPUR MUNICIPALITY	9	2	2	0	5	0	
20507 HARIPURWA MUNICIPALITY	4	1	0	1	2	0	
20508 PARSARURAL MUNICIPALITY	4	0	0	0	4	0	
20509 BRAHMAPURI RURAL MUNICIPALITY	4	2	0	0	2	0	
20510 CHANDRANAGAR RURAL MUNICIPALITY	4	0	2	1	1	0	
20511 KABILASHI MUNICIPALITY	6	1	1	2	2	0	
20512 CHAKRAGHATTA RURAL MUNICIPALITY	4	0	2	0	2	0	
20513 BASBARIYA RURAL MUNICIPALITY	5	3	1	1	0	0	
20514 DHANAKAUL RURAL MUNICIPALITY	7	1	3	2	1	0	
20515 RAMNAGAR RURAL MUNICIPALITY	4	1	0	2	1	0	
20516 BALARA MUNICIPALITY	7	4	0	2	1	0	
20517 GODAITA MUNICIPALITY	12	2	2	4	4	0	
20518 BISHNU RURAL MUNICIPALITY	5	4	0	1	0	0	
20519 KAUDENA RURAL MUNICIPALITY	1	1	0	0	0	0	
20520 MALANGAWA MUNICIPALITY	20	2	3	4	11	0	
Rautahat District	178	59	33	18	67	1	
20601 CHANDRAPUR MUNICIPALITY	35	4	6	6	19	0	
20602 GUJARA MUNICIPALITY	6	0	0	0	6	0	
20603 PHATUWA BIJAYAPUR MUNICIPALITY	7	5	0	0	1	1	
20604 KATAHARIYA MUNICIPALITY	12	5	2	2	3	0	
20605 BRINDABAN MUNICIPALITY	11	2	7	0	2	0	
20606 GADHIMAI MUNICIPALITY	7	3	0	2	2	0	
20607 MADHAV NARAYAN MUNICIPALITY	9	6	3	0	0	0	
20608 GARUDA MUNICIPALITY	26	4	9	2	11	0	
20609 DEWAHI GONAH MUNICIPALITY	4	3	1	0	0	0	
20610 MAULAPUR MUNICIPALITY	1	1	0	0	0	0	
20611 BOUDHIMAI MUNICIPALITY	7	2	2	1	2	0	
20612 PAROHA MUNICIPALITY	10	8	0	0	2	0	
20613 RAJPUR MUNICIPALITY	5	1	0	0	4	0	
20614 YAMUNAMAI RURAL MUNICIPALITY	4	3	0	0	1	0	
20615 DURGA BHAGAWATI RURAL MUNICIPALITY	5	3	0	0	2	0	
20616 RAJDEVI MUNICIPALITY	4	4	0	0	0	0	
20617 GAUR MUNICIPALITY	17	3	2	2	10	0	
20618 ISHANATH MUNICIPALITY	8	2	1	3	2	0	

1) NSIC stands for Nepal Standard Industrial Classification.

2) Includes "Not reported", "Unknown" and so on.

Table 3-1 Number of Establishments by Section of Industrial Classification, Working Days for the last one year and Local Level.

District and Local Level	Section of NSIC ¹⁾						Not Stated ²⁾
	Q						
	Human Health and Social Work						
	Working Days for the last one year (Operating through the year)						
Total	Less than 300 days	300 to 319 days	320 to 349 days	350 days or more			
Bara District	129	62	16	25	25	1	
20701 NIJAGADH MUNICIPALITY	9	4	2	1	2	0	
20702 KOLHABI MUNICIPALITY	11	7	2	0	2	0	
20703 JITPUR SIMARA SUB-METROPOLITIAN CITY	19	5	2	6	6	0	
20704 PARAWANIPUR RURAL MUNICIPALITY	5	2	1	2	0	0	
20705 PRASAUNI RURAL MUNICIPALITY	4	3	0	1	0	0	
20706 BISHRAMPUR RURAL MUNICIPALITY	5	4	1	0	0	0	
20707 PHETA RURAL MUNICIPALITY	4	1	2	0	1	0	
20708 KALAIYA SUB-METROPOLITIAN CITY	20	6	4	6	4	0	
20709 KARAIYAMAI RURAL MUNICIPALITY	5	1	0	4	0	0	
20710 BARAGADHI RURAL MUNICIPALITY	5	4	0	0	1	0	
20711 AADARSHA KOTWAL RURAL MUNICIPALITY	7	6	0	0	1	0	
20712 SIMROUNGADH MUNICIPALITY	17	11	2	1	3	0	
20713 PACHARAUTA MUNICIPALITY	7	5	0	1	0	1	
20714 MAHAGADHIMAI MUNICIPALITY	8	1	0	3	4	0	
20715 DEVTAL RURAL MUNICIPALITY	2	1	0	0	1	0	
20716 SUBARNA RURAL MUNICIPALITY	1	1	0	0	0	0	
Parsa District	230	83	46	23	77	1	
20801 THORI RURAL MUNICIPALITY	8	4	0	1	3	0	
20802 JIRABHAWANI RURAL MUNICIPALITY	9	3	1	4	1	0	
20803 JAGARNATHPUR RURAL MUNICIPALITY	6	0	4	0	2	0	
20804 PATERWA SUGAULI RURAL MUNICIPALITY	3	1	0	0	2	0	
20805 SAKHUWA PRASAUNI RURAL MUNICIPALITY	7	3	1	0	3	0	
20806 PARSAGADHI MUNICIPALITY	17	7	4	1	5	0	
20807 BIRGUNJ METROPOLITIAN CITY	122	38	20	12	51	1	
20808 BAHUDARMAI MUNICIPALITY	10	5	4	1	0	0	
20809 POKHARIYA MUNICIPALITY	16	7	8	0	1	0	
20810 KALIKAMAI RURAL MUNICIPALITY	4	1	1	0	2	0	
20811 DHOBINI RURAL MUNICIPALITY	5	1	1	1	2	0	
20812 CHHIPAHARMAI RURAL MUNICIPALITY	15	8	1	3	3	0	
20813 PAKAHA MAINPUR RURAL MUNICIPALITY	5	4	0	0	1	0	
20814 BINDABASINI RURAL MUNICIPALITY	3	1	1	0	1	0	

1) NSIC stands for Nepal Standard Industrial Classification.

2) Includes "Not reported", "Unknown" and so on.

Table 3-1 Number of Establishments by Section of Industrial Classification, Working Days for the last one year and Local Level.

District and Local Level	Section of NSIC ¹⁾					
	L+M+N+R+S					
	Real Estate, Professional & Scientific Activities, Administrative Services, Arts & Entertainment, Other Services					
	Working Days for the last one year (Operating through the year)					
	Total	Less than 300 days	300 to 319 days	320 to 349 days	350 days or more	Not Stated ²⁾
Province 2						
Total	10,158	2,184	2,475	2,366	3,049	84
Metropolitan City	901	183	274	198	246	0
Sub-Metropolitan City	1,288	338	342	350	258	0
Municipality	5,785	1,251	1,412	1,365	1,727	30
Rural Municipality	2,184	412	447	453	818	54
201 Saptari District						
Total	1,988	428	462	308	720	70
Municipality	1,275	343	335	224	357	16
Rural Municipality	713	85	127	84	363	54
202 Siraha District						
Total	872	227	290	162	191	2
Municipality	651	156	235	121	137	2
Rural Municipality	221	71	55	41	54	0
203 Dhanusa District						
Total	1,646	422	398	431	394	1
Sub-Metropolitan City	848	211	241	206	190	0
Municipality	605	166	125	170	143	1
Rural Municipality	193	45	32	55	61	0
204 Mahottari District						
Total	945	197	193	187	366	2
Municipality	672	134	120	141	275	2
Rural Municipality	273	63	73	46	91	0
205 Sarlahi District						
Total	1,113	192	273	371	276	1
Municipality	921	153	213	316	238	1
Rural Municipality	192	39	60	55	38	0
206 Rautahat District						
Total	1,189	196	265	298	423	7
Municipality	1,123	191	262	272	391	7
Rural Municipality	66	5	3	26	32	0

1) NSIC stands for Nepal Standard Industrial Classification.

2) Includes "Not reported ", "Unknown" and so on.

Table 3-1 Number of Establishments by Section of Industrial Classification, Working Days for the last one year and Local Level.

District and Local Level	Section of NSIC ¹⁾					
	L+M+N+R+S					
	Real Estate, Professional & Scientific Activities, Administrative Services, Arts & Entertainment, Other Services					
	Working Days for the last one year (Operating through the year)					
	Total	Less than 300 days	300 to 319 days	320 to 349 days	350 days or more	Not Stated ²⁾
207 Bara District						
Total	981	226	225	297	232	1
Sub-Metropolitan City	440	127	101	144	68	0
Municipality	326	68	63	81	113	1
Rural Municipality	215	31	61	72	51	0
208 Parsa District						
Total	1,424	296	369	312	447	0
Metropolitan City	901	183	274	198	246	0
Municipality	212	40	59	40	73	0
Rural Municipality	311	73	36	74	128	0

1) NSIC stands for Nepal Standard Industrial Classification.

2) Includes "Not reported ", "Unknown" and so on.

Table 3-1 Number of Establishments by Section of Industrial Classification, Working Days for the last one year and Local Level.

District and Local Level	Section of NSIC ¹⁾						Not Stated ²⁾
	L+M+N+R+S						
	Real Estate, Professional & Scientific Activities, Administrative Services, Arts & Entertainment, Other Services						
	Working Days for the last one year (Operating through the year)						
Total	Less than 300 days	300 to 319 days	320 to 349 days	350 days or more			
Saptari District	1,988	428	462	308	720	70	
20101 SAPTAKOSHI MUNICIPALITY	57	4	31	12	10	0	
20102 KANCHANRUP MUNICIPALITY	110	50	23	20	16	1	
20103 AGMISAIR KRISHNA SABARAN RURAL MUNICIPALITY	71	13	22	4	21	11	
20104 RUPANI RURAL MUNICIPALITY	87	10	13	14	44	6	
20105 SHAMBHUNATH MUNICIPALITY	76	12	4	20	40	0	
20106 KHADAK MUNICIPALITY	78	18	8	18	34	0	
20107 SURUNGA MUNICIPALITY	224	88	26	32	75	3	
20108 BALAN-BIHUL RURAL MUNICIPALITY	62	4	3	9	46	0	
20109 BODE BARSAIN MUNICIPALITY	83	16	2	20	45	0	
20110 DAKNESHWORI MUNICIPALITY	103	7	38	30	20	8	
20111 RAJGADHA RURAL MUNICIPALITY	97	24	11	10	52	0	
20112 BISHNUPUR RURAL MUNICIPALITY	62	5	10	5	42	0	
20113 RAJBIRAJ MUNICIPALITY	375	68	161	62	83	1	
20114 MAHADEWA RURAL MUNICIPALITY	135	11	22	31	71	0	
20115 TIRAHUT RURAL MUNICIPALITY	84	7	7	4	34	32	
20116 HANUMANNAGAR KANKALINI MUNICIPALITY	169	80	42	10	34	3	
20117 TILATHI KOILADI RURAL MUNICIPALITY	49	8	18	3	16	4	
20118 CHHINNAMASTA RURAL MUNICIPALITY	66	3	21	4	37	1	
Siraha District	872	227	290	162	191	2	
20201 LAHAN MUNICIPALITY	158	43	82	8	25	0	
20202 DHANGADHIMAI MUNICIPALITY	64	9	16	15	24	0	
20203 GOLBAZAR MUNICIPALITY	75	15	19	21	20	0	
20204 MIRCHAIYA MUNICIPALITY	91	22	35	17	15	2	
20205 KARJANHA MUNICIPALITY	24	2	6	7	9	0	
20206 KALYANPUR MUNICIPALITY	45	15	13	13	4	0	
20207 NARAHA RURAL MUNICIPALITY	30	15	5	2	8	0	
20208 BISHNUPUR RURAL MUNICIPALITY	43	12	11	20	0	0	
20209 ARNAMA RURAL MUNICIPALITY	11	8	2	1	0	0	
20210 SUKHIPUR MUNICIPALITY	55	15	13	5	22	0	
20211 LAXMIPUR PATARI RURAL MUNICIPALITY	33	7	9	4	13	0	
20212 SAKHUWA NANKARKATTI RURAL MUNICIPALITY	6	3	1	1	1	0	
20213 BHAGAWANPUR RURAL MUNICIPALITY	25	6	5	11	3	0	
20214 NAWARAJPUR RURAL MUNICIPALITY	5	0	1	0	4	0	
20215 BARIYARPATTI RURAL MUNICIPALITY	49	13	19	2	15	0	
20216 AURAH I RURAL MUNICIPALITY	19	7	2	0	10	0	
20217 SIRAHA MUNICIPALITY	139	35	51	35	18	0	
Dhanusa District	1,646	422	398	431	394	1	
20301 GANESHMAN CHARNATH MUNICIPALITY	38	6	9	15	8	0	
20302 DHANUSHADHAM MUNICIPALITY	63	12	11	25	15	0	
20303 MITHILA MUNICIPALITY	68	16	8	25	19	0	
20304 BATESHWOR RURAL MUNICIPALITY	26	6	4	5	11	0	
20305 CHHRESHWORNATH MUNICIPALITY	98	29	19	26	23	1	
20306 LAXMINIYA RURAL MUNICIPALITY	37	6	2	13	16	0	
20307 MITHILA BIHARI MUNICIPALITY	49	5	10	10	24	0	
20308 HANSAPUR MUNICIPALITY	44	21	3	3	17	0	
20309 SABAILA MUNICIPALITY	65	9	14	15	27	0	
20310 SHAHIDNAGAR MUNICIPALITY	59	21	22	11	5	0	
20311 KAMALA MUNICIPALITY	19	1	8	9	1	0	
20312 JANAK NANDINI RURAL MUNICIPALITY	29	4	1	14	10	0	
20313 BIDEHA MUNICIPALITY	53	25	15	12	1	0	
20314 AURAH I RURAL MUNICIPALITY	33	7	9	9	8	0	
20315 JANAKPURDHAM SUB-METROPOLITAN CITY	848	211	241	206	190	0	
20316 DHANAUJI RURAL MUNICIPALITY	56	19	13	8	16	0	
20317 NAGARAIN MUNICIPALITY	49	21	6	19	3	0	
20318 MUKHIYAPATTI MUSAHARMIYA RURAL MUNICIPALITY	12	3	3	6	0	0	

1) NSIC stands for Nepal Standard Industrial Classification.

2) Includes "Not reported", "Unknown" and so on.

Table 3-1 Number of Establishments by Section of Industrial Classification, Working Days for the last one year and Local Level.

District and Local Level	Section of NSIC ¹⁾						Not Stated ²⁾
	L+M+N+R+S						
	Real Estate, Professional & Scientific Activities, Administrative Services, Arts & Entertainment, Other Services						
	Working Days for the last one year (Operating through the year)						
Total	Less than 300 days	300 to 319 days	320 to 349 days	350 days or more			
Mahottari District	945	197	193	187	366	2	
20401 BARDIBAS MUNICIPALITY	79	11	20	17	31	0	
20402 GAUSHALA MUNICIPALITY	96	9	18	43	26	0	
20403 SONAMA RURAL MUNICIPALITY	23	7	3	2	11	0	
20404 AURAH MUNICIPALITY	27	6	3	4	14	0	
20405 BHANGAHA MUNICIPALITY	40	8	7	10	14	1	
20406 LOHARPATTI MUNICIPALITY	55	5	8	1	41	0	
20407 BALAWA MUNICIPALITY	63	17	3	3	40	0	
20408 RAM GOPALPUR MUNICIPALITY	54	4	14	11	24	1	
20409 SAMSI RURAL MUNICIPALITY	74	23	17	24	10	0	
20410 MANARA SHISAWA MUNICIPALITY	73	30	10	10	23	0	
20411 EKADARA RURAL MUNICIPALITY	68	15	11	10	32	0	
20412 MAHOTTARI RURAL MUNICIPALITY	22	0	7	5	10	0	
20413 PIPARA RURAL MUNICIPALITY	86	18	35	5	28	0	
20414 MATIHANI MUNICIPALITY	51	8	9	8	26	0	
20415 JALESHWOR MUNICIPALITY	134	36	28	34	36	0	
Sarlahi District	1,113	192	273	371	276	1	
20501 LALBANDI MUNICIPALITY	126	11	42	40	33	0	
20502 HARIWAN MUNICIPALITY	102	17	19	46	20	0	
20503 BAGMATI MUNICIPALITY	96	26	22	8	40	0	
20504 BARAHATHAWA MUNICIPALITY	139	22	14	72	31	0	
20505 HARIPUR MUNICIPALITY	35	2	16	11	6	0	
20506 ISHWORPUR MUNICIPALITY	118	20	27	43	28	0	
20507 HARIPURWA MUNICIPALITY	35	12	7	4	12	0	
20508 PARSARURAL MUNICIPALITY	15	4	1	7	3	0	
20509 BRAHMAPURI RURAL MUNICIPALITY	19	0	4	6	9	0	
20510 CHANDRANAGAR RURAL MUNICIPALITY	30	8	16	4	2	0	
20511 KABILASHI MUNICIPALITY	43	8	5	15	15	0	
20512 CHAKRAGHATTA RURAL MUNICIPALITY	41	9	20	3	9	0	
20513 BASBARIYA RURAL MUNICIPALITY	15	8	4	3	0	0	
20514 DHANAKAUL RURAL MUNICIPALITY	18	2	6	9	1	0	
20515 RAMNAGAR RURAL MUNICIPALITY	29	2	2	19	6	0	
20516 BALARA MUNICIPALITY	27	9	3	2	13	0	
20517 GODAITA MUNICIPALITY	63	17	23	16	7	0	
20518 BISHNU RURAL MUNICIPALITY	21	5	6	2	8	0	
20519 KAUDENA RURAL MUNICIPALITY	4	1	1	2	0	0	
20520 MALANGAWA MUNICIPALITY	137	9	35	59	33	1	
Rautahat District	1,189	196	265	298	423	7	
20601 CHANDRAPUR MUNICIPALITY	197	26	61	43	67	0	
20602 GUJARA MUNICIPALITY	57	3	6	8	40	0	
20603 PHATUWA BIJAYAPUR MUNICIPALITY	91	22	22	10	35	2	
20604 KATAHARIYA MUNICIPALITY	49	5	12	15	16	1	
20605 BRINDABAN MUNICIPALITY	53	2	11	8	32	0	
20606 GADHIMAI MUNICIPALITY	36	4	0	6	26	0	
20607 MADHAV NARAYAN MUNICIPALITY	30	7	10	12	1	0	
20608 GARUDA MUNICIPALITY	149	14	43	44	47	1	
20609 DEWAHI GONAH MUNICIPALITY	20	4	2	10	4	0	
20610 MAULAPUR MUNICIPALITY	36	1	9	12	13	1	
20611 BOUDHIMAI MUNICIPALITY	63	7	21	12	23	0	
20612 PAROHA MUNICIPALITY	50	24	7	1	18	0	
20613 RAJPUR MUNICIPALITY	59	5	11	20	22	1	
20614 YAMUNAMAI RURAL MUNICIPALITY	39	4	2	25	8	0	
20615 DURGA BHAGAWATI RURAL MUNICIPALITY	27	1	1	1	24	0	
20616 RAJDEVI MUNICIPALITY	20	13	2	2	3	0	
20617 GAUR MUNICIPALITY	168	47	42	63	16	0	
20618 ISHANATH MUNICIPALITY	45	7	3	6	28	1	

1) NSIC stands for Nepal Standard Industrial Classification.

2) Includes "Not reported", "Unknown" and so on.

Table 3-1 Number of Establishments by Section of Industrial Classification, Working Days for the last one year and Local Level.

District and Local Level	Section of NSIC ¹⁾					
	L+M+N+R+S					
	Real Estate, Professional & Scientific Activities, Administrative Services, Arts & Entertainment, Other Services					
	Working Days for the last one year (Operating through the year)					
	Total	Less than 300 days	300 to 319 days	320 to 349 days	350 days or more	Not Stated ²⁾
Bara District	981	226	225	297	232	1
20701 NIJAGADH MUNICIPALITY	48	6	23	10	9	0
20702 KOLHABI MUNICIPALITY	53	8	18	16	11	0
20703 JITPUR SIMARA SUB-METROPOLITIAN CITY	216	58	56	65	37	0
20704 PARAWANIPUR RURAL MUNICIPALITY	33	6	7	8	12	0
20705 PRASAUNI RURAL MUNICIPALITY	33	2	21	9	1	0
20706 BISHRAMPUR RURAL MUNICIPALITY	26	5	5	10	6	0
20707 PHETA RURAL MUNICIPALITY	36	4	10	18	4	0
20708 KALAIYA SUB-METROPOLITIAN CITY	224	69	45	79	31	0
20709 KARAIYAMAI RURAL MUNICIPALITY	10	4	1	0	5	0
20710 BARAGADHI RURAL MUNICIPALITY	26	6	5	9	6	0
20711 AADARSHA KOTWAL RURAL MUNICIPALITY	28	2	9	6	11	0
20712 SIMROUNGADH MUNICIPALITY	92	31	15	17	29	0
20713 PACHARAUTA MUNICIPALITY	35	6	3	15	10	1
20714 MAHAGADHIMAI MUNICIPALITY	98	17	4	23	54	0
20715 DEVTAL RURAL MUNICIPALITY	3	1	0	0	2	0
20716 SUBARNA RURAL MUNICIPALITY	20	1	3	12	4	0
Parsa District	1,424	296	369	312	447	0
20801 THORI RURAL MUNICIPALITY	42	22	3	11	6	0
20802 JIRABHAWANI RURAL MUNICIPALITY	30	4	2	8	16	0
20803 JAGARNATHPUR RURAL MUNICIPALITY	13	1	0	4	8	0
20804 PATERWA SUGAULI RURAL MUNICIPALITY	21	7	3	3	8	0
20805 SAKHUWA PRASAUNI RURAL MUNICIPALITY	63	7	6	10	40	0
20806 PARSAGADHI MUNICIPALITY	48	9	7	10	22	0
20807 BIRGUNJ METROPOLITIAN CITY	901	183	274	198	246	0
20808 BAHUDARMAI MUNICIPALITY	60	7	15	14	24	0
20809 POKHARIYA MUNICIPALITY	104	24	37	16	27	0
20810 KALIKAMAI RURAL MUNICIPALITY	16	9	3	2	2	0
20811 DHOBINI RURAL MUNICIPALITY	16	1	2	0	13	0
20812 CHHIPAHARMAI RURAL MUNICIPALITY	42	16	7	3	16	0
20813 PAKAHA MAINPUR RURAL MUNICIPALITY	35	5	6	16	8	0
20814 BINDABASINI RURAL MUNICIPALITY	33	1	4	17	11	0

1) NSIC stands for Nepal Standard Industrial Classification.

2) Includes "Not reported", "Unknown" and so on.

Table 3-2 Number of Persons Engaged by Section of Industrial Classification, Working Days for the last one year and Local Level.

District and Local Level	Section of NSIC ¹⁾					
	Total ²⁾					
	Working Days for the last one year (Operating through the year)					
	Total	Less than 300 days	300 to 319 days	320 to 349 days	350 days or more	Not Stated ³⁾
Province 2						
Total	343,001	110,840	70,918	66,009	91,791	3,443
Metropolitan City	32,721	7,997	7,615	5,694	10,750	665
Sub-Metropolitan City	50,497	15,376	13,372	9,716	11,159	874
Municipality	197,413	63,692	37,937	39,261	54,983	1,540
Rural Municipality	62,370	23,775	11,994	11,338	14,899	364
201 Saptari District						
Total	41,607	12,673	10,279	8,181	9,308	1,166
Municipality	29,118	8,642	6,846	6,161	6,586	883
Rural Municipality	12,489	4,031	3,433	2,020	2,722	283
202 Siraha District						
Total	38,173	15,138	7,589	6,000	9,289	157
Municipality	29,155	10,040	6,479	4,849	7,630	157
Rural Municipality	9,018	5,098	1,110	1,151	1,659	0
203 Dhanusa District						
Total	55,675	16,355	14,444	10,549	14,158	169
Sub-Metropolitan City	24,800	6,944	7,024	4,483	6,239	110
Municipality	24,452	6,821	6,689	4,681	6,214	47
Rural Municipality	6,423	2,590	731	1,385	1,705	12
204 Mahottari District						
Total	36,388	12,712	5,386	6,066	12,214	10
Municipality	29,060	10,207	3,488	5,259	10,096	10
Rural Municipality	7,328	2,505	1,898	807	2,118	0
205 Sarlahi District						
Total	35,909	13,038	6,603	9,114	7,002	152
Municipality	30,103	10,415	5,464	7,998	6,074	152
Rural Municipality	5,806	2,623	1,139	1,116	928	0
206 Rautahat District						
Total	40,228	12,252	6,499	8,185	13,062	230
Municipality	38,857	11,895	6,430	7,764	12,558	210
Rural Municipality	1,371	357	69	421	504	20

1) NSIC stands for Nepal Standard Industrial Classification.

2) Establishments which belong to Section O, T, or U of NSIC are not surveyed.

3) Includes "Not reported", "Unknown" and so on.

Table 3-2 Number of Persons Engaged by Section of Industrial Classification, Working Days for the last one year and Local Level.

District and Local Level	Section of NSIC ¹⁾					
	Total ²⁾					
	Working Days for the last one year (Operating through the year)					
	Total	Less than 300 days	300 to 319 days	320 to 349 days	350 days or more	Not Stated ³⁾
207 Bara District						
Total	46,703	15,401	10,041	9,648	10,738	875
Sub-Metropolitan City	25,697	8,432	6,348	5,233	4,920	764
Municipality	10,619	3,664	1,413	1,636	3,832	74
Rural Municipality	10,387	3,305	2,280	2,779	1,986	37
208 Parsa District						
Total	48,318	13,271	10,077	8,266	16,020	684
Metropolitan City	32,721	7,997	7,615	5,694	10,750	665
Municipality	6,049	2,008	1,128	913	1,993	7
Rural Municipality	9,548	3,266	1,334	1,659	3,277	12

1) NSIC stands for Nepal Standard Industrial Classification.

2) Establishments which belong to Section O, T, or U of NSIC are not surveyed.

3) Includes "Not reported", "Unknown" and so on.

Table 3-2 Number of Persons Engaged by Section of Industrial Classification, Working Days for the last one year and Local Level.

District and Local Level	Section of NSIC ¹⁾					
	Total ²⁾					
	Working Days for the last one year (Operating through the year)					
	Total	Less than 300 days	300 to 319 days	320 to 349 days	350 days or more	Not Stated ³⁾
Saptari District	41,607	12,673	10,279	8,181	9,308	1,166
20101 SAPTAKOSHI MUNICIPALITY	1,973	394	612	344	623	0
20102 KANCHANRUP MUNICIPALITY	3,064	1,512	612	521	401	18
20103 AGMISAIR KRISHNA SABARAN RURAL MUNICIPALITY	1,528	516	336	243	335	98
20104 RUPANI RURAL MUNICIPALITY	2,074	344	1,247	332	135	16
20105 SHAMBHUNATH MUNICIPALITY	2,186	519	303	310	1,051	3
20106 KHADAK MUNICIPALITY	3,993	918	360	1,029	1,686	0
20107 SURUNGA MUNICIPALITY	3,396	1,478	439	841	618	20
20108 BALAN-BIHUL RURAL MUNICIPALITY	1,019	343	82	163	431	0
20109 BODE BARSAIN MUNICIPALITY	2,274	613	116	948	597	0
20110 DAKNESHWORI MUNICIPALITY	2,443	482	935	606	364	56
20111 RAJGADHA RURAL MUNICIPALITY	1,529	527	210	218	574	0
20112 BISHNUPUR RURAL MUNICIPALITY	952	377	191	238	132	14
20113 RAJBIRAJ MUNICIPALITY	7,227	1,718	2,715	1,233	869	692
20114 MAHADEWA RURAL MUNICIPALITY	1,163	421	221	403	118	0
20115 TIRAHUT RURAL MUNICIPALITY	1,347	544	242	168	330	63
20116 HANUMANNAGAR KANKALINI MUNICIPALITY	2,562	1,008	754	329	377	94
20117 TILATHI KOILADI RURAL MUNICIPALITY	1,396	582	306	167	305	36
20118 CHHINNAMASTA RURAL MUNICIPALITY	1,481	377	598	88	362	56
Siraha District	38,173	15,138	7,589	6,000	9,289	157
20201 LAHAN MUNICIPALITY	6,190	2,018	2,162	406	1,603	1
20202 DHANGADHIMAI MUNICIPALITY	2,354	534	277	426	1,116	1
20203 GOLBAZAR MUNICIPALITY	5,732	2,022	672	1,229	1,795	14
20204 MIRCHAIYA MUNICIPALITY	4,961	1,927	1,202	877	837	118
20205 KARJANHA MUNICIPALITY	1,227	224	227	229	547	0
20206 KALYANPUR MUNICIPALITY	1,766	682	396	433	255	0
20207 NARAHA RURAL MUNICIPALITY	926	364	135	227	200	0
20208 BISHNUPUR RURAL MUNICIPALITY	1,196	635	177	313	71	0
20209 ARNAMA RURAL MUNICIPALITY	580	410	105	55	10	0
20210 SUKHIPUR MUNICIPALITY	1,963	768	413	172	610	0
20211 LAXMIPUR PATARI RURAL MUNICIPALITY	2,247	1,623	182	62	380	0
20212 SAKHUWA NANKARKATTI RURAL MUNICIPALITY	458	243	53	71	91	0
20213 BHAGAWANPUR RURAL MUNICIPALITY	629	257	74	197	101	0
20214 NAWARAJPUR RURAL MUNICIPALITY	375	182	45	44	104	0
20215 BARIYARPATTI RURAL MUNICIPALITY	1,527	772	275	122	358	0
20216 AURAHU RURAL MUNICIPALITY	1,080	612	64	60	344	0
20217 SIRAHA MUNICIPALITY	4,962	1,865	1,130	1,077	867	23
Dhanusa District	55,675	16,355	14,444	10,549	14,158	169
20301 GANESHPUR CHARNATH MUNICIPALITY	1,525	623	184	549	169	0
20302 DHANUSHADHAM MUNICIPALITY	2,308	732	408	481	665	22
20303 MITHILA MUNICIPALITY	7,273	1,140	4,077	1,007	1,044	5
20304 BATESHWOR RURAL MUNICIPALITY	833	243	57	155	367	11
20305 CHHIRESHWORNATH MUNICIPALITY	4,521	990	783	606	2,134	8
20306 LAXMINIYA RURAL MUNICIPALITY	1,834	704	86	195	849	0
20307 MITHILA BIHARI MUNICIPALITY	1,560	525	154	235	641	5
20308 HANSAPUR MUNICIPALITY	1,125	606	62	101	349	7
20309 SABAILA MUNICIPALITY	1,197	291	150	236	520	0
20310 SHAHIDNAGAR MUNICIPALITY	1,639	613	273	367	386	0
20311 KAMALA MUNICIPALITY	1,151	289	345	388	129	0
20312 JANAK NANDINI RURAL MUNICIPALITY	818	307	47	321	143	0
20313 BIDEHA MUNICIPALITY	976	480	181	256	59	0
20314 AURAHU RURAL MUNICIPALITY	1,040	338	191	265	246	0
20315 JANAKPURDHAM SUB-METROPOLITAN CITY	24,800	6,944	7,024	4,483	6,239	110
20316 DHANAUJI RURAL MUNICIPALITY	1,438	835	286	264	52	1
20317 NAGARAIN MUNICIPALITY	1,177	532	72	455	118	0
20318 MUKHIYAPATTI MUSAHARMIYA RURAL MUNICIPALITY	460	163	64	185	48	0

1) NSIC stands for Nepal Standard Industrial Classification.

2) Establishments which belong to Section O, T, or U of NSIC are not surveyed.

3) Includes "Not reported", "Unknown" and so on.

Table 3-2 Number of Persons Engaged by Section of Industrial Classification, Working Days for the last one year and Local Level.

District and Local Level	Section of NSIC ¹⁾						Not Stated ³⁾
	Total ²⁾						
	Working Days for the last one year (Operating through the year)						
	Total	Less than 300 days	300 to 319 days	320 to 349 days	350 days or more		
Mahottari District	36,388	12,712	5,386	6,066	12,214	10	
20401 BARDIBAS MUNICIPALITY	6,712	2,168	742	1,476	2,326	0	
20402 GAUSHALA MUNICIPALITY	3,720	1,160	462	1,212	886	0	
20403 SONAMA RURAL MUNICIPALITY	1,612	1,045	127	122	318	0	
20404 AURAH MUNICIPALITY	1,324	630	144	150	400	0	
20405 BHANGAHA MUNICIPALITY	1,809	734	170	410	487	8	
20406 LOHARPATTI MUNICIPALITY	1,971	460	191	30	1,290	0	
20407 BALAWA MUNICIPALITY	2,116	1,160	85	66	804	1	
20408 RAM GOPALPUR MUNICIPALITY	3,035	849	461	186	1,538	1	
20409 SAMSI RURAL MUNICIPALITY	1,269	381	247	328	313	0	
20410 MANARA SHISAWA MUNICIPALITY	2,165	711	317	289	848	0	
20411 EKADARA RURAL MUNICIPALITY	2,613	500	714	159	1,240	0	
20412 MAHOTTARI RURAL MUNICIPALITY	460	145	114	118	83	0	
20413 PIPARA RURAL MUNICIPALITY	1,374	434	696	80	164	0	
20414 MATIHANI MUNICIPALITY	1,976	755	248	249	724	0	
20415 JALESHWOR MUNICIPALITY	4,232	1,580	668	1,191	793	0	
Sarlahi District	35,909	13,038	6,603	9,114	7,002	152	
20501 LALBANDI MUNICIPALITY	5,680	1,892	992	1,216	1,468	112	
20502 HARIWAN MUNICIPALITY	4,692	1,893	743	1,322	719	15	
20503 BAGMATI MUNICIPALITY	2,655	887	672	267	829	0	
20504 BARAHATHAWA MUNICIPALITY	3,287	1,092	225	1,615	336	19	
20505 HARIPUR MUNICIPALITY	1,767	690	519	350	208	0	
20506 ISHWORPUR MUNICIPALITY	4,206	1,469	817	1,116	804	0	
20507 HARIPURWA MUNICIPALITY	872	408	77	132	253	2	
20508 PARSARURAL MUNICIPALITY	508	213	38	129	128	0	
20509 BRAHMAPURI RURAL MUNICIPALITY	666	278	118	38	232	0	
20510 CHANDRANAGAR RURAL MUNICIPALITY	893	461	275	99	58	0	
20511 KABILASHI MUNICIPALITY	1,288	396	254	422	213	3	
20512 CHAKRAGHATTA RURAL MUNICIPALITY	794	222	356	126	90	0	
20513 BASBARIYA RURAL MUNICIPALITY	639	398	73	102	66	0	
20514 DHANAKAUL RURAL MUNICIPALITY	512	147	117	112	136	0	
20515 RAMNAGAR RURAL MUNICIPALITY	938	556	20	274	88	0	
20516 BALARA MUNICIPALITY	1,141	543	78	172	348	0	
20517 GODAITA MUNICIPALITY	1,674	797	338	403	136	0	
20518 BISHNU RURAL MUNICIPALITY	518	230	102	116	70	0	
20519 KAUDENA RURAL MUNICIPALITY	338	118	40	120	60	0	
20520 MALANGAWA MUNICIPALITY	2,841	348	749	983	760	1	
Rautahat District	40,228	12,252	6,499	8,185	13,062	230	
20601 CHANDRAPUR MUNICIPALITY	9,218	2,201	2,076	1,793	3,145	3	
20602 GUJARA MUNICIPALITY	3,545	312	104	414	2,701	14	
20603 PHATUWA BIJAYAPUR MUNICIPALITY	1,603	506	250	226	609	12	
20604 KATAHARIYA MUNICIPALITY	2,539	873	299	516	836	15	
20605 BRINDABAN MUNICIPALITY	2,947	830	898	647	570	2	
20606 GADHIMAI MUNICIPALITY	1,227	304	30	264	629	0	
20607 MADHAV NARAYAN MUNICIPALITY	1,876	1,361	251	230	34	0	
20608 GARUDA MUNICIPALITY	5,329	1,769	690	1,099	1,716	55	
20609 DEWAHI GONAH MUNICIPALITY	540	313	57	84	86	0	
20610 MAULAPUR MUNICIPALITY	783	168	134	195	269	17	
20611 BOUDHIMAI MUNICIPALITY	1,446	674	217	197	345	13	
20612 PAROHA MUNICIPALITY	797	478	131	77	103	8	
20613 RAJPUR MUNICIPALITY	1,355	268	324	456	282	25	
20614 YAMUNAMAI RURAL MUNICIPALITY	635	102	44	349	140	0	
20615 DURGA BHAGAWATI RURAL MUNICIPALITY	736	255	25	72	364	20	
20616 RAJDEVI MUNICIPALITY	686	389	56	125	112	4	
20617 GAUR MUNICIPALITY	3,907	1,119	846	1,253	653	36	
20618 ISHANATH MUNICIPALITY	1,059	330	67	188	468	6	

1) NSIC stands for Nepal Standard Industrial Classification.

2) Establishments which belong to Section O, T, or U of NSIC are not surveyed.

3) Includes "Not reported", "Unknown" and so on.

Table 3-2 Number of Persons Engaged by Section of Industrial Classification, Working Days for the last one year and Local Level.

District and Local Level	Section of NSIC ¹⁾						Not Stated ³⁾
	Total ²⁾						
	Working Days for the last one year (Operating through the year)						
	Total	Less than 300 days	300 to 319 days	320 to 349 days	350 days or more		
Bara District	46,703	15,401	10,041	9,648	10,738	875	
20701 NIJAGADH MUNICIPALITY	2,061	627	663	430	341	0	
20702 KOLHABI MUNICIPALITY	2,886	799	323	282	1,482	0	
20703 JITPUR SIMARA SUB-METROPOLITIAN CITY	18,479	6,049	5,009	3,071	3,620	730	
20704 PARAWANIPUR RURAL MUNICIPALITY	3,244	867	943	816	618	0	
20705 PRASAUNI RURAL MUNICIPALITY	1,279	507	555	180	37	0	
20706 BISHRAMPUR RURAL MUNICIPALITY	1,077	299	93	277	381	27	
20707 PHETA RURAL MUNICIPALITY	1,049	284	248	398	109	10	
20708 KALAIYA SUB-METROPOLITIAN CITY	7,218	2,383	1,339	2,162	1,300	34	
20709 KARAIYAMAI RURAL MUNICIPALITY	587	244	94	103	146	0	
20710 BARAGADHI RURAL MUNICIPALITY	1,414	471	81	636	226	0	
20711 AADARSHA KOTWAL RURAL MUNICIPALITY	719	297	121	75	226	0	
20712 SIMROUNGADH MUNICIPALITY	1,894	774	269	276	575	0	
20713 PACHARAUTA MUNICIPALITY	1,062	445	83	269	195	70	
20714 MAHAGADHIMAI MUNICIPALITY	2,716	1,019	75	379	1,239	4	
20715 DEVTAL RURAL MUNICIPALITY	364	124	71	57	112	0	
20716 SUBARNA RURAL MUNICIPALITY	654	212	74	237	131	0	
Parsa District	48,318	13,271	10,077	8,266	16,020	684	
20801 THORI RURAL MUNICIPALITY	1,355	447	297	279	331	1	
20802 JIRABHAWANI RURAL MUNICIPALITY	921	290	127	214	290	0	
20803 JAGARNATHPUR RURAL MUNICIPALITY	745	182	75	74	412	2	
20804 PATERWA SUGAULI RURAL MUNICIPALITY	782	184	205	145	248	0	
20805 SAKHUWA PRASAUNI RURAL MUNICIPALITY	2,011	766	104	208	933	0	
20806 PARSAGADHI MUNICIPALITY	2,127	644	220	305	958	0	
20807 BIRGUNJ METROPOLITIAN CITY	32,721	7,997	7,615	5,694	10,750	665	
20808 BAHUDARMAI MUNICIPALITY	1,933	468	442	295	726	2	
20809 POKHARIYA MUNICIPALITY	1,989	896	466	313	309	5	
20810 KALIKAMAI RURAL MUNICIPALITY	441	216	104	46	67	8	
20811 DHOBINI RURAL MUNICIPALITY	632	165	104	127	235	1	
20812 CHHIPAHARMAI RURAL MUNICIPALITY	884	393	140	150	201	0	
20813 PAKAHA MAINPUR RURAL MUNICIPALITY	770	360	88	151	171	0	
20814 BINDABASINI RURAL MUNICIPALITY	1,007	263	90	265	389	0	

1) NSIC stands for Nepal Standard Industrial Classification.

2) Establishments which belong to Section O, T, or U of NSIC are not surveyed.

3) Includes "Not reported", "Unknown" and so on.

Table 3-2 Number of Persons Engaged by Section of Industrial Classification, Working Days for the last one year and Local Level.

District and Local Level	Section of NSIC ¹⁾					
	A					
	Agriculture, forestry and fishing ²⁾					
	Working Days for the last one year (Operating through the year)					
	Total	Less than 300 days	300 to 319 days	320 to 349 days	350 days or more	Not Stated ³⁾
Province 2						
Total	4,382	1,064	403	402	2,424	89
Metropolitan City	31	6	0	7	18	0
Sub-Metropolitan City	183	5	10	5	152	11
Municipality	2,898	758	275	305	1,545	15
Rural Municipality	1,270	295	118	85	709	63
201 Saptari District						
Total	811	132	64	141	410	64
Municipality	387	91	53	111	125	7
Rural Municipality	424	41	11	30	285	57
202 Siraha District						
Total	305	78	59	5	163	0
Municipality	247	67	49	5	126	0
Rural Municipality	58	11	10	0	37	0
203 Dhanusa District						
Total	225	31	23	12	159	0
Sub-Metropolitan City	38	3	10	0	25	0
Municipality	143	25	10	11	97	0
Rural Municipality	44	3	3	1	37	0
204 Mahottari District						
Total	588	159	75	47	307	0
Municipality	362	51	60	41	210	0
Rural Municipality	226	108	15	6	97	0
205 Sarlahi District						
Total	884	394	78	104	308	0
Municipality	760	353	46	85	276	0
Rural Municipality	124	41	32	19	32	0
206 Rautahat District						
Total	711	90	37	30	553	1
Municipality	709	90	37	30	551	1
Rural Municipality	2	0	0	0	2	0

1) NSIC stands for Nepal Standard Industrial Classification.

2) Registered establishments only.

3) Includes "Not reported", "Unknown" and so on.

Table 3-2 Number of Persons Engaged by Section of Industrial Classification, Working Days for the last one year and Local Level.

District and Local Level	Section of NSIC ¹⁾					
	A					
	Agriculture, forestry and fishing ²⁾					
	Working Days for the last one year (Operating through the year)					
	Total	Less than 300 days	300 to 319 days	320 to 349 days	350 days or more	Not Stated ³⁾
207 Bara District						
Total	523	88	35	25	355	20
Sub-Metropolitan City	145	2	0	5	127	11
Municipality	222	69	2	15	131	5
Rural Municipality	156	17	33	5	97	4
208 Parsa District						
Total	335	92	32	38	169	4
Metropolitan City	31	6	0	7	18	0
Municipality	68	12	18	7	29	2
Rural Municipality	236	74	14	24	122	2

1) NSIC stands for Nepal Standard Industrial Classification.

2) Registered establishments only.

3) Includes "Not reported ", "Unknown" and so on.

Table 3-2 Number of Persons Engaged by Section of Industrial Classification, Working Days for the last one year and Local Level.

District and Local Level	Section of NSIC ¹⁾						Not Stated ³⁾
	A						
	Agriculture, forestry and fishing ²⁾						
	Working Days for the last one year (Operating through the year)						
Total	Less than 300 days	300 to 319 days	320 to 349 days	350 days or more			
Saptari District	811	132	64	141	410	64	
20101 SAPTAKOSHI MUNICIPALITY	33	0	12	2	19	0	
20102 KANCHANRUP MUNICIPALITY	37	12	7	2	15	1	
20103 AGMISAIR KRISHNA SABARAN RURAL MUNICIPALITY	36	0	0	0	36	0	
20104 RUPANI RURAL MUNICIPALITY	7	0	0	7	0	0	
20105 SHAMBHUNATH MUNICIPALITY	74	15	12	9	38	0	
20106 KHADAK MUNICIPALITY	78	0	2	72	4	0	
20107 SURUNGA MUNICIPALITY	19	10	3	1	3	2	
20108 BALAN-BIHUL RURAL MUNICIPALITY	11	6	3	0	2	0	
20109 BODE BARSAIN MUNICIPALITY	47	8	4	21	14	0	
20110 DAKNESHWORI MUNICIPALITY	29	3	13	2	7	4	
20111 RAJGADHA RURAL MUNICIPALITY	16	0	2	5	9	0	
20112 BISHNUPUR RURAL MUNICIPALITY	17	4	2	9	0	2	
20113 RAJBIRAJ MUNICIPALITY	28	7	0	2	19	0	
20114 MAHADEWA RURAL MUNICIPALITY	13	0	1	4	8	0	
20115 TIRAHUT RURAL MUNICIPALITY	243	7	1	5	230	0	
20116 HANUMANNAGAR KANKALINI MUNICIPALITY	42	36	0	0	6	0	
20117 TILATHI KOILADI RURAL MUNICIPALITY	2	0	2	0	0	0	
20118 CHHINNAMASTA RURAL MUNICIPALITY	79	24	0	0	0	55	
Siraha District	305	78	59	5	163	0	
20201 LAHAN MUNICIPALITY	45	0	30	0	15	0	
20202 DHANGADHIMAI MUNICIPALITY	88	21	6	0	61	0	
20203 GOLBAZAR MUNICIPALITY	33	10	2	3	18	0	
20204 MIRCHAIYA MUNICIPALITY	16	4	7	0	5	0	
20205 KARJANHA MUNICIPALITY	18	0	4	0	14	0	
20206 KALYANPUR MUNICIPALITY	1	0	0	0	1	0	
20207 NARAHA RURAL MUNICIPALITY	3	0	0	0	3	0	
20208 BISHNUPUR RURAL MUNICIPALITY	5	2	0	0	3	0	
20209 ARNAMA RURAL MUNICIPALITY	0	0	0	0	0	0	
20210 SUKHIPUR MUNICIPALITY	25	14	0	0	11	0	
20211 LAXMIPUR PATARI RURAL MUNICIPALITY	16	3	5	0	8	0	
20212 SAKHUWA NANKARKATTI RURAL MUNICIPALITY	0	0	0	0	0	0	
20213 BHAGAWANPUR RURAL MUNICIPALITY	4	0	0	0	4	0	
20214 NAWARAJPUR RURAL MUNICIPALITY	0	0	0	0	0	0	
20215 BARIYARPATTI RURAL MUNICIPALITY	5	0	2	0	3	0	
20216 AURAH RURAL MUNICIPALITY	25	6	3	0	16	0	
20217 SIRAHA MUNICIPALITY	21	18	0	2	1	0	
Dhanusa District	225	31	23	12	159	0	
20301 GANESHPUR CHARNATH MUNICIPALITY	9	2	5	2	0	0	
20302 DHANUSHADHAM MUNICIPALITY	17	0	2	6	9	0	
20303 MITHILA MUNICIPALITY	43	17	3	0	23	0	
20304 BATESHWOR RURAL MUNICIPALITY	0	0	0	0	0	0	
20305 CHHRESHWORNATH MUNICIPALITY	44	0	0	0	44	0	
20306 LAXMINIYA RURAL MUNICIPALITY	40	0	3	0	37	0	
20307 MITHILA BIHARI MUNICIPALITY	8	0	0	0	8	0	
20308 HANSAPUR MUNICIPALITY	2	2	0	0	0	0	
20309 SABAILA MUNICIPALITY	0	0	0	0	0	0	
20310 SHAHIDNAGAR MUNICIPALITY	10	0	0	0	10	0	
20311 KAMALA MUNICIPALITY	0	0	0	0	0	0	
20312 JANAK NANDINI RURAL MUNICIPALITY	0	0	0	0	0	0	
20313 BIDEHA MUNICIPALITY	6	0	0	3	3	0	
20314 AURAH RURAL MUNICIPALITY	0	0	0	0	0	0	
20315 JANAKPURDHAM SUB-METROPOLITAN CITY	38	3	10	0	25	0	
20316 DHANAUJI RURAL MUNICIPALITY	3	3	0	0	0	0	
20317 NAGARAIN MUNICIPALITY	4	4	0	0	0	0	
20318 MUKHIYAPATTI MUSAHARMIYA RURAL MUNICIPALITY	1	0	0	1	0	0	

1) NSIC stands for Nepal Standard Industrial Classification.

2) Registered establishments only.

3) Includes "Not reported", "Unknown" and so on.

Table 3-2 Number of Persons Engaged by Section of Industrial Classification, Working Days for the last one year and Local Level.

District and Local Level	Section of NSIC ¹⁾						Not Stated ³⁾
	A						
	Agriculture, forestry and fishing ²⁾						
	Working Days for the last one year (Operating through the year)						
Total	Less than 300 days	300 to 319 days	320 to 349 days	350 days or more			
Mahottari District	588	159	75	47	307	0	
20401 BARDIBAS MUNICIPALITY	79	11	7	0	61	0	
20402 GAUSHALA MUNICIPALITY	87	18	22	16	31	0	
20403 SONAMA RURAL MUNICIPALITY	6	3	0	0	3	0	
20404 AURAH MUNICIPALITY	11	2	4	2	3	0	
20405 BHANGAHA MUNICIPALITY	28	4	5	14	5	0	
20406 LOHARPATTI MUNICIPALITY	2	0	0	0	2	0	
20407 BALAWA MUNICIPALITY	2	0	0	0	2	0	
20408 RAM GOPALPUR MUNICIPALITY	30	0	4	0	26	0	
20409 SAMSI RURAL MUNICIPALITY	5	0	3	2	0	0	
20410 MANARA SHISAWA MUNICIPALITY	109	14	16	7	72	0	
20411 EKADARA RURAL MUNICIPALITY	204	105	5	0	94	0	
20412 MAHOTTARI RURAL MUNICIPALITY	0	0	0	0	0	0	
20413 PIPARA RURAL MUNICIPALITY	11	0	7	4	0	0	
20414 MATIHANI MUNICIPALITY	0	0	0	0	0	0	
20415 JALESHWOR MUNICIPALITY	14	2	2	2	8	0	
Sarlahi District	884	394	78	104	308	0	
20501 LALBANDI MUNICIPALITY	206	64	14	0	128	0	
20502 HARIWAN MUNICIPALITY	27	19	2	4	2	0	
20503 BAGMATI MUNICIPALITY	121	8	2	17	94	0	
20504 BARAHATHAWA MUNICIPALITY	33	9	4	20	0	0	
20505 HARIPUR MUNICIPALITY	40	0	0	23	17	0	
20506 ISHWORPUR MUNICIPALITY	226	215	11	0	0	0	
20507 HARIPURWA MUNICIPALITY	0	0	0	0	0	0	
20508 PARSARURAL MUNICIPALITY	12	2	0	0	10	0	
20509 BRAHMAPURI RURAL MUNICIPALITY	18	1	10	0	7	0	
20510 CHANDRANAGAR RURAL MUNICIPALITY	42	27	12	0	3	0	
20511 KABILASHI MUNICIPALITY	8	4	0	0	4	0	
20512 CHAKRAGHATTA RURAL MUNICIPALITY	24	7	8	6	3	0	
20513 BASBARIYA RURAL MUNICIPALITY	6	2	2	1	1	0	
20514 DHANAKAUL RURAL MUNICIPALITY	3	0	0	0	3	0	
20515 RAMNAGAR RURAL MUNICIPALITY	16	2	0	12	2	0	
20516 BALARA MUNICIPALITY	77	33	11	15	18	0	
20517 GODAITA MUNICIPALITY	16	1	0	4	11	0	
20518 BISHNU RURAL MUNICIPALITY	3	0	0	0	3	0	
20519 KAUDENA RURAL MUNICIPALITY	0	0	0	0	0	0	
20520 MALANGAWA MUNICIPALITY	6	0	2	2	2	0	
Rautahat District	711	90	37	30	553	1	
20601 CHANDRAPUR MUNICIPALITY	211	37	6	11	157	0	
20602 GUJARA MUNICIPALITY	8	0	0	1	7	0	
20603 PHATUWA BIJAYAPUR MUNICIPALITY	33	8	1	1	23	0	
20604 KATAHARIYA MUNICIPALITY	235	0	0	0	235	0	
20605 BRINDABAN MUNICIPALITY	33	0	23	4	6	0	
20606 GADHIMAI MUNICIPALITY	0	0	0	0	0	0	
20607 MADHAV NARAYAN MUNICIPALITY	8	1	4	1	2	0	
20608 GARUDA MUNICIPALITY	84	4	0	3	77	0	
20609 DEWAHI GONAH MUNICIPALITY	0	0	0	0	0	0	
20610 MAULAPUR MUNICIPALITY	28	3	0	0	25	0	
20611 BOUDHIMAI MUNICIPALITY	20	3	0	8	9	0	
20612 PAROHA MUNICIPALITY	17	13	3	0	1	0	
20613 RAJPUR MUNICIPALITY	4	0	0	0	4	0	
20614 YAMUNAMAI RURAL MUNICIPALITY	2	0	0	0	2	0	
20615 DURGA BHAGAWATI RURAL MUNICIPALITY	0	0	0	0	0	0	
20616 RAJDEVI MUNICIPALITY	20	16	0	1	2	1	
20617 GAUR MUNICIPALITY	0	0	0	0	0	0	
20618 ISHANATH MUNICIPALITY	8	5	0	0	3	0	

1) NSIC stands for Nepal Standard Industrial Classification.

2) Registered establishments only.

3) Includes "Not reported", "Unknown" and so on.

Table 3-2 Number of Persons Engaged by Section of Industrial Classification, Working Days for the last one year and Local Level.

District and Local Level	Section of NSIC ¹⁾					
	A					
	Agriculture, forestry and fishing ²⁾					
	Working Days for the last one year (Operating through the year)					
	Total	Less than 300 days	300 to 319 days	320 to 349 days	350 days or more	Not Stated ³⁾
Bara District	523	88	35	25	355	20
20701 NIJAGADH MUNICIPALITY	77	21	2	0	54	0
20702 KOLHABI MUNICIPALITY	5	0	0	0	5	0
20703 JITPUR SIMARA SUB-METROPOLITIAN CITY	119	2	0	3	103	11
20704 PARAWANIPUR RURAL MUNICIPALITY	48	3	0	3	42	0
20705 PRASAUNI RURAL MUNICIPALITY	15	0	0	0	15	0
20706 BISHRAMPUR RURAL MUNICIPALITY	20	0	2	0	14	4
20707 PHETA RURAL MUNICIPALITY	33	7	26	0	0	0
20708 KALAIYA SUB-METROPOLITIAN CITY	26	0	0	2	24	0
20709 KARAIYAMAI RURAL MUNICIPALITY	9	0	0	0	9	0
20710 BARAGADHI RURAL MUNICIPALITY	10	4	0	2	4	0
20711 AADARSHA KOTWAL RURAL MUNICIPALITY	0	0	0	0	0	0
20712 SIMROUNGADH MUNICIPALITY	95	27	0	6	62	0
20713 PACHARAUTA MUNICIPALITY	42	21	0	8	8	5
20714 MAHAGADHIMAI MUNICIPALITY	3	0	0	1	2	0
20715 DEVTAL RURAL MUNICIPALITY	12	3	5	0	4	0
20716 SUBARNA RURAL MUNICIPALITY	9	0	0	0	9	0
Parsa District	335	92	32	38	169	4
20801 THORI RURAL MUNICIPALITY	23	6	0	0	17	0
20802 JIRABHAWANI RURAL MUNICIPALITY	3	3	0	0	0	0
20803 JAGARNATHPUR RURAL MUNICIPALITY	10	5	0	0	5	0
20804 PATERWA SUGAULI RURAL MUNICIPALITY	0	0	0	0	0	0
20805 SAKHUWA PRASAUNI RURAL MUNICIPALITY	37	0	2	4	31	0
20806 PARSAGADHI MUNICIPALITY	14	5	0	0	9	0
20807 BIRGUNJ METROPOLITIAN CITY	31	6	0	7	18	0
20808 BAHUDARMAI MUNICIPALITY	45	5	11	7	20	2
20809 POKHARIYA MUNICIPALITY	9	2	7	0	0	0
20810 KALIKAMAI RURAL MUNICIPALITY	36	4	8	10	12	2
20811 DHOBINI RURAL MUNICIPALITY	28	3	3	6	16	0
20812 CHHIPAHARMAI RURAL MUNICIPALITY	4	2	0	0	2	0
20813 PAKAHA MAINPUR RURAL MUNICIPALITY	47	47	0	0	0	0
20814 BINDABASINI RURAL MUNICIPALITY	48	4	1	4	39	0

1) NSIC stands for Nepal Standard Industrial Classification.

2) Registered establishments only.

3) Includes "Not reported ", "Unknown" and so on.

Table 3-2 Number of Persons Engaged by Section of Industrial Classification, Working Days for the last one year and Local Level.

District and Local Level	Section of NSIC ¹⁾					
	C					
	Manufacturing					
	Working Days for the last one year (Operating through the year)					
	Total	Less than 300 days	300 to 319 days	320 to 349 days	350 days or more	Not Stated ²⁾
Province 2						
Total	71,477	19,218	18,599	13,316	19,491	853
Metropolitan City	6,388	1,635	1,930	1,672	1,150	1
Sub-Metropolitan City	13,254	2,539	5,317	2,052	2,619	727
Municipality	39,594	10,749	8,197	7,368	13,179	101
Rural Municipality	12,241	4,295	3,155	2,224	2,543	24
201 Saptari District						
Total	8,887	1,420	3,288	1,646	2,506	27
Municipality	6,831	1,125	2,104	1,376	2,211	15
Rural Municipality	2,056	295	1,184	270	295	12
202 Siraha District						
Total	7,698	3,185	1,354	1,134	2,015	10
Municipality	5,462	1,507	1,208	958	1,779	10
Rural Municipality	2,236	1,678	146	176	236	0
203 Dhanusa District						
Total	9,183	1,992	2,362	1,867	2,953	9
Sub-Metropolitan City	4,140	971	1,298	976	890	5
Municipality	3,651	602	903	664	1,480	2
Rural Municipality	1,392	419	161	227	583	2
204 Mahottari District						
Total	6,081	1,888	875	941	2,377	0
Municipality	5,131	1,399	714	859	2,159	0
Rural Municipality	950	489	161	82	218	0
205 Sarlahi District						
Total	5,816	2,004	1,407	1,519	881	5
Municipality	5,092	1,819	1,176	1,322	770	5
Rural Municipality	724	185	231	197	111	0
206 Rautahat District						
Total	10,617	3,803	1,819	1,888	3,083	24
Municipality	10,429	3,772	1,817	1,828	2,988	24
Rural Municipality	188	31	2	60	95	0

1) NSIC stands for Nepal Standard Industrial Classification.

2) Includes "Not reported ", "Unknown" and so on.

Table 3-2 Number of Persons Engaged by Section of Industrial Classification, Working Days for the last one year and Local Level.

District and Local Level	Section of NSIC ¹⁾					
	C					
	Manufacturing					
	Working Days for the last one year (Operating through the year)					
	Total	Less than 300 days	300 to 319 days	320 to 349 days	350 days or more	Not Stated ²⁾
207 Bara District						
Total	14,524	2,600	5,261	2,331	3,555	777
Sub-Metropolitan City	9,114	1,568	4,019	1,076	1,729	722
Municipality	1,911	213	137	220	1,296	45
Rural Municipality	3,499	819	1,105	1,035	530	10
208 Parsa District						
Total	8,671	2,326	2,233	1,990	2,121	1
Metropolitan City	6,388	1,635	1,930	1,672	1,150	1
Municipality	1,087	312	138	141	496	0
Rural Municipality	1,196	379	165	177	475	0

1) NSIC stands for Nepal Standard Industrial Classification.

2) Includes "Not reported ", "Unknown" and so on.

Table 3-2 Number of Persons Engaged by Section of Industrial Classification, Working Days for the last one year and Local Level.

District and Local Level	Section of NSIC ¹⁾						Not Stated ²⁾
	C						
	Manufacturing						
	Working Days for the last one year (Operating through the year)						
	Total	Less than 300 days	300 to 319 days	320 to 349 days	350 days or more		
Saptari District	8,887	1,420	3,288	1,646	2,506	27	
20101 SAPTAKOSHI MUNICIPALITY	187	26	75	53	33	0	
20102 KANCHANRUP MUNICIPALITY	414	144	89	129	46	6	
20103 AGMISAIR KRISHNA SABARAN RURAL MUNICIPALITY	135	12	57	45	16	5	
20104 RUPANI RURAL MUNICIPALITY	890	24	819	44	3	0	
20105 SHAMBHUNATH MUNICIPALITY	361	36	27	58	240	0	
20106 KHADAK MUNICIPALITY	1,676	58	212	186	1,220	0	
20107 SURUNGA MUNICIPALITY	1,078	568	106	200	204	0	
20108 BALAN-BIHUL RURAL MUNICIPALITY	127	46	15	19	47	0	
20109 BODE BARSAIN MUNICIPALITY	529	34	22	367	106	0	
20110 DAKNESHWORI MUNICIPALITY	682	17	346	87	225	7	
20111 RAJGADHA RURAL MUNICIPALITY	214	91	37	14	72	0	
20112 BISHNUPUR RURAL MUNICIPALITY	136	30	42	36	25	3	
20113 RAJBIRAJ MUNICIPALITY	1,592	137	1,093	243	118	1	
20114 MAHADEWA RURAL MUNICIPALITY	185	38	60	80	7	0	
20115 TIRAHUT RURAL MUNICIPALITY	66	23	21	15	7	0	
20116 HANUMANNAGAR KANKALINI MUNICIPALITY	312	105	134	53	19	1	
20117 TILATHI KOILADI RURAL MUNICIPALITY	116	11	45	12	44	4	
20118 CHHINNAMASTA RURAL MUNICIPALITY	187	20	88	5	74	0	
Siraha District	7,698	3,185	1,354	1,134	2,015	10	
20201 LAHAN MUNICIPALITY	626	165	262	39	160	0	
20202 DHANGADHIMAI MUNICIPALITY	277	44	35	65	133	0	
20203 GOLBAZAR MUNICIPALITY	2,780	856	338	593	993	0	
20204 MIRCHAIYA MUNICIPALITY	463	128	206	72	57	0	
20205 KARJANHA MUNICIPALITY	163	46	33	30	54	0	
20206 KALYANPUR MUNICIPALITY	166	14	57	42	53	0	
20207 NARAHA RURAL MUNICIPALITY	93	38	15	24	16	0	
20208 BISHNUPUR RURAL MUNICIPALITY	185	71	28	74	12	0	
20209 ARNAMA RURAL MUNICIPALITY	79	57	6	11	5	0	
20210 SUKHIPUR MUNICIPALITY	314	131	81	21	81	0	
20211 LAXMIPUR PATARI RURAL MUNICIPALITY	760	669	23	11	57	0	
20212 SAKHUWA NANKARKATTI RURAL MUNICIPALITY	39	2	20	4	13	0	
20213 BHAGAWANPUR RURAL MUNICIPALITY	61	12	14	22	13	0	
20214 NAWARAJPUR RURAL MUNICIPALITY	26	8	2	2	14	0	
20215 BARIYARPATTI RURAL MUNICIPALITY	560	453	36	19	52	0	
20216 AURAH RURAL MUNICIPALITY	433	368	2	9	54	0	
20217 SIRAHA MUNICIPALITY	673	123	196	96	248	10	
Dhanusa District	9,183	1,992	2,362	1,867	2,953	9	
20301 GANESHPUR CHARNATH MUNICIPALITY	140	38	37	57	8	0	
20302 DHANUSHADHAM MUNICIPALITY	345	52	63	83	145	2	
20303 MITHILA MUNICIPALITY	560	61	265	124	110	0	
20304 BATESHWOR RURAL MUNICIPALITY	159	20	23	25	89	2	
20305 CHHIRESHWORNATH MUNICIPALITY	1,259	125	382	104	648	0	
20306 LAXMINIYA RURAL MUNICIPALITY	711	188	45	25	453	0	
20307 MITHILA BIHARI MUNICIPALITY	343	79	30	44	190	0	
20308 HANSAPUR MUNICIPALITY	154	69	0	4	81	0	
20309 SABAILA MUNICIPALITY	144	3	11	36	94	0	
20310 SHAHIDNAGAR MUNICIPALITY	323	55	49	55	164	0	
20311 KAMALA MUNICIPALITY	109	22	35	30	22	0	
20312 JANAK NANDINI RURAL MUNICIPALITY	68	3	1	52	12	0	
20313 BIDEHA MUNICIPALITY	130	61	26	41	2	0	
20314 AURAH RURAL MUNICIPALITY	136	42	38	37	19	0	
20315 JANAKPURDHAM SUB-METROPOLITAN CITY	4,140	971	1,298	976	890	5	
20316 DHANAUJI RURAL MUNICIPALITY	263	163	51	49	0	0	
20317 NAGARAIN MUNICIPALITY	144	37	5	86	16	0	
20318 MUKHIYAPATTI MUSAHARMIYA RURAL MUNICIPALITY	55	3	3	39	10	0	

1) NSIC stands for Nepal Standard Industrial Classification.

2) Includes "Not reported", "Unknown" and so on.

Table 3-2 Number of Persons Engaged by Section of Industrial Classification, Working Days for the last one year and Local Level.

District and Local Level	Section of NSIC ¹⁾						Not Stated ²⁾
	C						
	Manufacturing						
	Working Days for the last one year (Operating through the year)						
	Total	Less than 300 days	300 to 319 days	320 to 349 days	350 days or more		
Mahottari District	6,081	1,888	875	941	2,377	0	
20401 BARDIBAS MUNICIPALITY	542	64	82	109	287	0	
20402 GAUSHALA MUNICIPALITY	963	321	112	314	216	0	
20403 SONAMA RURAL MUNICIPALITY	466	424	5	9	28	0	
20404 AURAH MUNICIPALITY	100	8	20	16	56	0	
20405 BHANGAHA MUNICIPALITY	238	36	16	43	143	0	
20406 LOHARPATTI MUNICIPALITY	220	19	22	0	179	0	
20407 BALAWA MUNICIPALITY	195	39	16	9	131	0	
20408 RAM GOPALPUR MUNICIPALITY	1,227	201	312	67	647	0	
20409 SAMSI RURAL MUNICIPALITY	154	36	29	48	41	0	
20410 MANARA SHISAWA MUNICIPALITY	597	192	46	46	313	0	
20411 EKADARA RURAL MUNICIPALITY	186	9	29	12	136	0	
20412 MAHOTTARI RURAL MUNICIPALITY	35	5	13	11	6	0	
20413 PIPARA RURAL MUNICIPALITY	109	15	85	2	7	0	
20414 MATIHANI MUNICIPALITY	362	211	26	19	106	0	
20415 JALESHWOR MUNICIPALITY	687	308	62	236	81	0	
Sarlahi District	5,816	2,004	1,407	1,519	881	5	
20501 LALBANDI MUNICIPALITY	839	238	276	164	161	0	
20502 HARIWAN MUNICIPALITY	1,172	746	67	234	120	5	
20503 BAGMATI MUNICIPALITY	179	32	55	62	30	0	
20504 BARAHATHAWA MUNICIPALITY	391	60	17	298	16	0	
20505 HARIPUR MUNICIPALITY	619	358	197	49	15	0	
20506 ISHWORPUR MUNICIPALITY	523	82	159	170	112	0	
20507 HARIPURWA MUNICIPALITY	142	50	19	34	39	0	
20508 PARSARURAL MUNICIPALITY	80	10	3	37	30	0	
20509 BRAHMAPURI RURAL MUNICIPALITY	46	8	15	4	19	0	
20510 CHANDRANAGAR RURAL MUNICIPALITY	158	66	85	6	1	0	
20511 KABILASHI MUNICIPALITY	401	75	167	63	96	0	
20512 CHAKRAGHATTA RURAL MUNICIPALITY	128	21	67	23	17	0	
20513 BASBARIYA RURAL MUNICIPALITY	74	33	7	24	10	0	
20514 DHANAKAUL RURAL MUNICIPALITY	49	9	27	8	5	0	
20515 RAMNAGAR RURAL MUNICIPALITY	89	10	4	59	16	0	
20516 BALARA MUNICIPALITY	156	32	15	32	77	0	
20517 GODAITA MUNICIPALITY	184	74	50	51	9	0	
20518 BISHNU RURAL MUNICIPALITY	79	18	20	29	12	0	
20519 KAUDENA RURAL MUNICIPALITY	21	10	3	7	1	0	
20520 MALANGAWA MUNICIPALITY	486	72	154	165	95	0	
Rautahat District	10,617	3,803	1,819	1,888	3,083	24	
20601 CHANDRAPUR MUNICIPALITY	2,340	82	789	651	818	0	
20602 GUJARA MUNICIPALITY	938	61	2	33	842	0	
20603 PHATUWA BIJAYAPUR MUNICIPALITY	118	12	19	15	72	0	
20604 KATAHARIYA MUNICIPALITY	906	516	69	78	243	0	
20605 BRINDABAN MUNICIPALITY	1,801	640	553	469	139	0	
20606 GADHIMAI MUNICIPALITY	252	120	4	20	108	0	
20607 MADHAV NARAYAN MUNICIPALITY	1,074	983	47	42	2	0	
20608 GARUDA MUNICIPALITY	1,658	882	75	165	530	6	
20609 DEWAHI GONAH MUNICIPALITY	34	12	5	13	4	0	
20610 MAULAPUR MUNICIPALITY	103	27	8	24	41	3	
20611 BOUDHIMAI MUNICIPALITY	402	295	46	15	46	0	
20612 PAROHA MUNICIPALITY	104	47	37	15	4	1	
20613 RAJPUR MUNICIPALITY	204	26	32	89	48	9	
20614 YAMUNAMAI RURAL MUNICIPALITY	120	7	2	58	53	0	
20615 DURGA BHAGAWATI RURAL MUNICIPALITY	68	24	0	2	42	0	
20616 RAJDEVI MUNICIPALITY	52	23	2	10	14	3	
20617 GAUR MUNICIPALITY	343	27	113	178	25	0	
20618 ISHANATH MUNICIPALITY	100	19	16	11	52	2	

1) NSIC stands for Nepal Standard Industrial Classification.

2) Includes "Not reported", "Unknown" and so on.

Table 3-2 Number of Persons Engaged by Section of Industrial Classification, Working Days for the last one year and Local Level.

District and Local Level	Section of NSIC ¹⁾					
	C					
	Manufacturing					
	Working Days for the last one year (Operating through the year)					
	Total	Less than 300 days	300 to 319 days	320 to 349 days	350 days or more	Not Stated ²⁾
Bara District	14,524	2,600	5,261	2,331	3,555	777
20701 NIJAGADH MUNICIPALITY	155	18	53	45	39	0
20702 KOLHABI MUNICIPALITY	1,108	50	36	25	997	0
20703 JITPUR SIMARA SUB-METROPOLITIAN CITY	8,192	1,298	3,778	809	1,588	719
20704 PARAWANIPUR RURAL MUNICIPALITY	1,520	158	688	409	265	0
20705 PRASAUNI RURAL MUNICIPALITY	626	257	319	50	0	0
20706 BISHRAMPUR RURAL MUNICIPALITY	210	19	18	34	139	0
20707 PHETA RURAL MUNICIPALITY	254	111	41	76	16	10
20708 KALAIYA SUB-METROPOLITIAN CITY	922	270	241	267	141	3
20709 KARAIYAMAI RURAL MUNICIPALITY	4	2	0	0	2	0
20710 BARAGADHI RURAL MUNICIPALITY	681	219	5	418	39	0
20711 AADARSHA KOTWAL RURAL MUNICIPALITY	50	5	16	9	20	0
20712 SIMROUNGADH MUNICIPALITY	215	73	40	44	58	0
20713 PACHARAUTA MUNICIPALITY	106	14	6	31	11	44
20714 MAHAGADHIMAI MUNICIPALITY	327	58	2	75	191	1
20715 DEVTAL RURAL MUNICIPALITY	52	18	10	5	19	0
20716 SUBARNA RURAL MUNICIPALITY	102	30	8	34	30	0
Parsa District	8,671	2,326	2,233	1,990	2,121	1
20801 THORI RURAL MUNICIPALITY	156	15	70	26	45	0
20802 JIRABHAWANI RURAL MUNICIPALITY	113	25	9	25	54	0
20803 JAGARNATHPUR RURAL MUNICIPALITY	83	16	7	8	52	0
20804 PATERWA SUGAULI RURAL MUNICIPALITY	90	12	39	12	27	0
20805 SAKHUWA PRASAUNI RURAL MUNICIPALITY	374	225	7	24	118	0
20806 PARSAGADHI MUNICIPALITY	386	25	31	42	288	0
20807 BIRGUNJ METROPOLITIAN CITY	6,388	1,635	1,930	1,672	1,150	1
20808 BAHUDARMAI MUNICIPALITY	282	26	25	56	175	0
20809 POKHARIYA MUNICIPALITY	419	261	82	43	33	0
20810 KALIKAMAI RURAL MUNICIPALITY	22	11	7	0	4	0
20811 DHOBINI RURAL MUNICIPALITY	56	17	5	10	24	0
20812 CHHIPAHARMAI RURAL MUNICIPALITY	82	30	8	26	18	0
20813 PAKAHA MAINPUR RURAL MUNICIPALITY	96	4	10	23	59	0
20814 BINDABASINI RURAL MUNICIPALITY	124	24	3	23	74	0

1) NSIC stands for Nepal Standard Industrial Classification.

2) Includes "Not reported", "Unknown" and so on.

Table 3-2 Number of Persons Engaged by Section of Industrial Classification, Working Days for the last one year and Local Level.

District and Local Level	Section of NSIC ¹⁾					
	B+D+E+F					
	Mining, Electricity, Gas, Water supply & Construction					
	Working Days for the last one year (Operating through the year)					
	Total	Less than 300 days	300 to 319 days	320 to 349 days	350 days or more	Not Stated ²⁾
Province 2						
Total	1,942	517	391	417	616	1
Metropolitan City	214	34	78	44	58	0
Sub-Metropolitan City	499	93	111	253	42	0
Municipality	1,141	335	191	115	499	1
Rural Municipality	88	55	11	5	17	0
201 Saptari District						
Total	91	33	22	2	34	0
Municipality	73	17	20	2	34	0
Rural Municipality	18	16	2	0	0	0
202 Siraha District						
Total	136	58	37	11	30	0
Municipality	118	49	36	11	22	0
Rural Municipality	18	9	1	0	8	0
203 Dhanusa District						
Total	487	156	13	240	77	1
Sub-Metropolitan City	293	40	2	220	31	0
Municipality	173	101	5	20	46	1
Rural Municipality	21	15	6	0	0	0
204 Mahottari District						
Total	405	109	72	11	213	0
Municipality	405	109	72	11	213	0
Rural Municipality	0	0	0	0	0	0
205 Sarlahi District						
Total	82	23	12	11	36	0
Municipality	80	21	12	11	36	0
Rural Municipality	2	2	0	0	0	0
206 Rautahat District						
Total	267	35	48	60	124	0
Municipality	263	35	46	60	122	0
Rural Municipality	4	0	2	0	2	0

1) NSIC stands for Nepal Standard Industrial Classification.

2) Includes "Not reported", "Unknown" and so on.

Table 3-2 Number of Persons Engaged by Section of Industrial Classification, Working Days for the last one year and Local Level.

District and Local Level	Section of NSIC ¹⁾					
	B+D+E+F					
	Mining, Electricity, Gas, Water supply & Construction					
	Working Days for the last one year (Operating through the year)					
	Total	Less than 300 days	300 to 319 days	320 to 349 days	350 days or more	Not Stated ²⁾
207 Bara District						
Total	241	61	109	38	33	0
Sub-Metropolitan City	206	53	109	33	11	0
Municipality	24	2	0	0	22	0
Rural Municipality	11	6	0	5	0	0
208 Parsa District						
Total	233	42	78	44	69	0
Metropolitan City	214	34	78	44	58	0
Municipality	5	1	0	0	4	0
Rural Municipality	14	7	0	0	7	0

1) NSIC stands for Nepal Standard Industrial Classification.

2) Includes "Not reported ", "Unknown" and so on.

Table 3-2 Number of Persons Engaged by Section of Industrial Classification, Working Days for the last one year and Local Level.

District and Local Level	Section of NSIC ¹⁾					
	B+D+E+F					
	Mining, Electricity, Gas, Water supply & Construction					
	Working Days for the last one year (Operating through the year)					
	Total	Less than 300 days	300 to 319 days	320 to 349 days	350 days or more	Not Stated ²⁾
Saptari District	91	33	22	2	34	0
20101 SAPTAKOSHI MUNICIPALITY	1	0	0	0	1	0
20102 KANCHANRUP MUNICIPALITY	14	0	3	0	11	0
20103 AGMISAIR KRISHNA SABARAN RURAL MUNICIPALITY	0	0	0	0	0	0
20104 RUPANI RURAL MUNICIPALITY	0	0	0	0	0	0
20105 SHAMBHUNATH MUNICIPALITY	6	5	0	0	1	0
20106 KHADAK MUNICIPALITY	2	0	0	0	2	0
20107 SURUNGA MUNICIPALITY	0	0	0	0	0	0
20108 BALAN-BIHUL RURAL MUNICIPALITY	0	0	0	0	0	0
20109 BODE BARSAIN MUNICIPALITY	6	4	0	2	0	0
20110 DAKNESHWORI MUNICIPALITY	0	0	0	0	0	0
20111 RAJGADHA RURAL MUNICIPALITY	4	4	0	0	0	0
20112 BISHNUPUR RURAL MUNICIPALITY	0	0	0	0	0	0
20113 RAJBIRAJ MUNICIPALITY	23	1	13	0	9	0
20114 MAHADEWA RURAL MUNICIPALITY	0	0	0	0	0	0
20115 TIRAHUT RURAL MUNICIPALITY	0	0	0	0	0	0
20116 HANUMANNAGAR KANKALINI MUNICIPALITY	21	7	4	0	10	0
20117 TILATHI KOILADI RURAL MUNICIPALITY	8	8	0	0	0	0
20118 CHHINNAMASTA RURAL MUNICIPALITY	6	4	2	0	0	0
Siraha District	136	58	37	11	30	0
20201 LAHAN MUNICIPALITY	2	0	2	0	0	0
20202 DHANGADHIMAI MUNICIPALITY	19	0	0	4	15	0
20203 GOLBAZAR MUNICIPALITY	1	0	0	1	0	0
20204 MIRCHAIYA MUNICIPALITY	87	46	34	0	7	0
20205 KARJANHA MUNICIPALITY	3	0	0	3	0	0
20206 KALYANPUR MUNICIPALITY	0	0	0	0	0	0
20207 NARAHA RURAL MUNICIPALITY	6	5	0	0	1	0
20208 BISHNUPUR RURAL MUNICIPALITY	8	0	1	0	7	0
20209 ARNAMA RURAL MUNICIPALITY	0	0	0	0	0	0
20210 SUKHIPUR MUNICIPALITY	0	0	0	0	0	0
20211 LAXMIPUR PATARI RURAL MUNICIPALITY	0	0	0	0	0	0
20212 SAKHUWA NANKARKATTI RURAL MUNICIPALITY	0	0	0	0	0	0
20213 BHAGAWANPUR RURAL MUNICIPALITY	4	4	0	0	0	0
20214 NAWARAJPUR RURAL MUNICIPALITY	0	0	0	0	0	0
20215 BARIYARPATTI RURAL MUNICIPALITY	0	0	0	0	0	0
20216 AURAH RURAL MUNICIPALITY	0	0	0	0	0	0
20217 SIRAHA MUNICIPALITY	6	3	0	3	0	0
Dhanusa District	487	156	13	240	77	1
20301 GANESHPUR CHARNATH MUNICIPALITY	11	0	0	11	0	0
20302 DHANUSHADHAM MUNICIPALITY	65	53	0	3	8	1
20303 MITHILA MUNICIPALITY	36	29	1	6	0	0
20304 BATESHWOR RURAL MUNICIPALITY	0	0	0	0	0	0
20305 CHHIRESHWORNATH MUNICIPALITY	54	18	4	0	32	0
20306 LAXMINIYA RURAL MUNICIPALITY	0	0	0	0	0	0
20307 MITHILA BIHARI MUNICIPALITY	0	0	0	0	0	0
20308 HANSAPUR MUNICIPALITY	1	1	0	0	0	0
20309 SABAILA MUNICIPALITY	2	0	0	0	2	0
20310 SHAHIDNAGAR MUNICIPALITY	4	0	0	0	4	0
20311 KAMALA MUNICIPALITY	0	0	0	0	0	0
20312 JANAK NANDINI RURAL MUNICIPALITY	0	0	0	0	0	0
20313 BIDEHA MUNICIPALITY	0	0	0	0	0	0
20314 AURAH RURAL MUNICIPALITY	21	15	6	0	0	0
20315 JANAKPURDHAM SUB-METROPOLITAN CITY	293	40	2	220	31	0
20316 DHANAUJI RURAL MUNICIPALITY	0	0	0	0	0	0
20317 NAGARAIN MUNICIPALITY	0	0	0	0	0	0
20318 MUKHIYAPATTI MUSAHARMIYA RURAL MUNICIPALITY	0	0	0	0	0	0

1) NSIC stands for Nepal Standard Industrial Classification.

2) Includes "Not reported", "Unknown" and so on.

Table 3-2 Number of Persons Engaged by Section of Industrial Classification, Working Days for the last one year and Local Level.

District and Local Level	Section of NSIC ¹⁾						Not Stated ²⁾
	B+D+E+F						
	Mining, Electricity, Gas, Water supply & Construction						
	Working Days for the last one year (Operating through the year)						
	Total	Less than 300 days	300 to 319 days	320 to 349 days	350 days or more		
Mahottari District	405	109	72	11	213	0	
20401 BARDIBAS MUNICIPALITY	319	26	72	10	211	0	
20402 GAUSHALA MUNICIPALITY	14	14	0	0	0	0	
20403 SONAMA RURAL MUNICIPALITY	0	0	0	0	0	0	
20404 AURAH MUNICIPALITY	0	0	0	0	0	0	
20405 BHANGAHA MUNICIPALITY	0	0	0	0	0	0	
20406 LOHARPATTI MUNICIPALITY	0	0	0	0	0	0	
20407 BALAWA MUNICIPALITY	0	0	0	0	0	0	
20408 RAM GOPALPUR MUNICIPALITY	1	0	0	1	0	0	
20409 SAMSI RURAL MUNICIPALITY	0	0	0	0	0	0	
20410 MANARA SHISAWA MUNICIPALITY	0	0	0	0	0	0	
20411 EKADARA RURAL MUNICIPALITY	0	0	0	0	0	0	
20412 MAHOTTARI RURAL MUNICIPALITY	0	0	0	0	0	0	
20413 PIPARA RURAL MUNICIPALITY	0	0	0	0	0	0	
20414 MATIHANI MUNICIPALITY	0	0	0	0	0	0	
20415 JALESHWOR MUNICIPALITY	71	69	0	0	2	0	
Sarlahi District	82	23	12	11	36	0	
20501 LALBANDI MUNICIPALITY	11	0	6	0	5	0	
20502 HARIWAN MUNICIPALITY	5	0	0	0	5	0	
20503 BAGMATI MUNICIPALITY	22	1	5	0	16	0	
20504 BARAHATHAWA MUNICIPALITY	11	0	0	11	0	0	
20505 HARIPUR MUNICIPALITY	0	0	0	0	0	0	
20506 ISHWORPUR MUNICIPALITY	20	20	0	0	0	0	
20507 HARIPURWA MUNICIPALITY	0	0	0	0	0	0	
20508 PARSA RURAL MUNICIPALITY	0	0	0	0	0	0	
20509 BRAHMAPURI RURAL MUNICIPALITY	2	2	0	0	0	0	
20510 CHANDRANAGAR RURAL MUNICIPALITY	0	0	0	0	0	0	
20511 KABILASHI MUNICIPALITY	0	0	0	0	0	0	
20512 CHAKRAGHATTA RURAL MUNICIPALITY	0	0	0	0	0	0	
20513 BASBARIYA RURAL MUNICIPALITY	0	0	0	0	0	0	
20514 DHANAKAUL RURAL MUNICIPALITY	0	0	0	0	0	0	
20515 RAMNAGAR RURAL MUNICIPALITY	0	0	0	0	0	0	
20516 BALARA MUNICIPALITY	7	0	0	0	7	0	
20517 GODAITA MUNICIPALITY	1	0	1	0	0	0	
20518 BISHNU RURAL MUNICIPALITY	0	0	0	0	0	0	
20519 KAUDENA RURAL MUNICIPALITY	0	0	0	0	0	0	
20520 MALANGAWA MUNICIPALITY	3	0	0	0	3	0	
Rautahat District	267	35	48	60	124	0	
20601 CHANDRAPUR MUNICIPALITY	136	4	42	26	64	0	
20602 GUJARA MUNICIPALITY	24	13	0	7	4	0	
20603 PHATUWA BIJAYAPUR MUNICIPALITY	0	0	0	0	0	0	
20604 KATAHARIYA MUNICIPALITY	8	0	0	8	0	0	
20605 BRINDABAN MUNICIPALITY	1	0	1	0	0	0	
20606 GADHIMAI MUNICIPALITY	0	0	0	0	0	0	
20607 MADHAV NARAYAN MUNICIPALITY	0	0	0	0	0	0	
20608 GARUDA MUNICIPALITY	62	1	1	12	48	0	
20609 DEWAHI GONAH MUNICIPALITY	0	0	0	0	0	0	
20610 MAULAPUR MUNICIPALITY	3	0	0	0	3	0	
20611 BOUDHIMAI MUNICIPALITY	8	0	0	6	2	0	
20612 PAROHA MUNICIPALITY	17	17	0	0	0	0	
20613 RAJPUR MUNICIPALITY	1	0	0	0	1	0	
20614 YAMUNAMAI RURAL MUNICIPALITY	2	0	2	0	0	0	
20615 DURGA BHAGAWATI RURAL MUNICIPALITY	2	0	0	0	2	0	
20616 RAJDEVI MUNICIPALITY	0	0	0	0	0	0	
20617 GAUR MUNICIPALITY	3	0	2	1	0	0	
20618 ISHANATH MUNICIPALITY	0	0	0	0	0	0	

1) NSIC stands for Nepal Standard Industrial Classification.

2) Includes "Not reported ", "Unknown" and so on.

Table 3-2 Number of Persons Engaged by Section of Industrial Classification, Working Days for the last one year and Local Level.

District and Local Level	Section of NSIC ¹⁾						Not Stated ²⁾
	B+D+E+F						
	Mining, Electricity, Gas, Water supply & Construction						
	Working Days for the last one year (Operating through the year)						
	Total	Less than 300 days	300 to 319 days	320 to 349 days	350 days or more		
Bara District	241	61	109	38	33	0	
20701 NIJAGADH MUNICIPALITY	0	0	0	0	0	0	
20702 KOLHABI MUNICIPALITY	2	2	0	0	0	0	
20703 JITPUR SIMARA SUB-METROPOLITIAN CITY	54	35	5	12	2	0	
20704 PARAWANIPUR RURAL MUNICIPALITY	6	6	0	0	0	0	
20705 PRASAUNI RURAL MUNICIPALITY	0	0	0	0	0	0	
20706 BISHRAMPUR RURAL MUNICIPALITY	0	0	0	0	0	0	
20707 PHETA RURAL MUNICIPALITY	5	0	0	5	0	0	
20708 KALAIYA SUB-METROPOLITIAN CITY	152	18	104	21	9	0	
20709 KARAIYAMAI RURAL MUNICIPALITY	0	0	0	0	0	0	
20710 BARAGADHI RURAL MUNICIPALITY	0	0	0	0	0	0	
20711 AADARSHA KOTWAL RURAL MUNICIPALITY	0	0	0	0	0	0	
20712 SIMROUNGADH MUNICIPALITY	22	0	0	0	22	0	
20713 PACHARAUTA MUNICIPALITY	0	0	0	0	0	0	
20714 MAHAGADHIMAI MUNICIPALITY	0	0	0	0	0	0	
20715 DEVTAL RURAL MUNICIPALITY	0	0	0	0	0	0	
20716 SUBARNA RURAL MUNICIPALITY	0	0	0	0	0	0	
Parsa District	233	42	78	44	69	0	
20801 THORI RURAL MUNICIPALITY	6	1	0	0	5	0	
20802 JIRABHAWANI RURAL MUNICIPALITY	0	0	0	0	0	0	
20803 JAGARNATHPUR RURAL MUNICIPALITY	0	0	0	0	0	0	
20804 PATERWA SUGAULI RURAL MUNICIPALITY	0	0	0	0	0	0	
20805 SAKHUWA PRASAUNI RURAL MUNICIPALITY	0	0	0	0	0	0	
20806 PARSAGADHI MUNICIPALITY	0	0	0	0	0	0	
20807 BIRGUNJ METROPOLITIAN CITY	214	34	78	44	58	0	
20808 BAHUDARMAI MUNICIPALITY	0	0	0	0	0	0	
20809 POKHARIYA MUNICIPALITY	5	1	0	0	4	0	
20810 KALIKAMAI RURAL MUNICIPALITY	6	6	0	0	0	0	
20811 DHOBINI RURAL MUNICIPALITY	2	0	0	0	2	0	
20812 CHHIPAHARMAI RURAL MUNICIPALITY	0	0	0	0	0	0	
20813 PAKAHA MAINPUR RURAL MUNICIPALITY	0	0	0	0	0	0	
20814 BINDABASINI RURAL MUNICIPALITY	0	0	0	0	0	0	

1) NSIC stands for Nepal Standard Industrial Classification.

2) Includes "Not reported", "Unknown" and so on.

Table 3-2 Number of Persons Engaged by Section of Industrial Classification, Working Days for the last one year and Local Level.

District and Local Level	Section of NSIC ¹⁾					
	G					
	Wholesale and Retail Trade					
	Working Days for the last one year (Operating through the year)					
	Total	Less than 300 days	300 to 319 days	320 to 349 days	350 days or more	Not Stated ²⁾
Province 2						
Total	133,509	27,238	29,704	36,117	39,892	558
Metropolitan City	11,968	1,856	3,453	2,578	3,920	161
Sub-Metropolitan City	16,511	3,009	4,572	4,625	4,282	23
Municipality	79,787	16,324	16,248	22,392	24,560	263
Rural Municipality	25,243	6,049	5,431	6,522	7,130	111
201 Saptari District						
Total	16,380	3,321	4,635	4,727	3,499	198
Municipality	11,339	2,086	2,995	3,386	2,766	106
Rural Municipality	5,041	1,235	1,640	1,341	733	92
202 Siraha District						
Total	16,793	3,909	4,327	3,562	4,938	57
Municipality	13,517	3,002	3,682	2,909	3,867	57
Rural Municipality	3,276	907	645	653	1,071	0
203 Dhanusa District						
Total	21,245	4,666	4,910	5,762	5,881	26
Sub-Metropolitan City	9,502	1,851	3,250	1,962	2,439	0
Municipality	9,085	2,103	1,349	2,925	2,690	18
Rural Municipality	2,658	712	311	875	752	8
204 Mahottari District						
Total	15,826	4,666	2,223	3,503	5,433	1
Municipality	12,793	3,508	1,551	3,089	4,644	1
Rural Municipality	3,033	1,158	672	414	789	0
205 Sarlahi District						
Total	14,943	2,727	3,238	5,376	3,583	19
Municipality	12,543	2,137	2,619	4,734	3,034	19
Rural Municipality	2,400	590	619	642	549	0
206 Rautahat District						
Total	14,295	2,182	2,833	4,139	5,090	51
Municipality	13,606	2,090	2,775	3,873	4,817	51
Rural Municipality	689	92	58	266	273	0

1) NSIC stands for Nepal Standard Industrial Classification.

2) Includes "Not reported ", "Unknown" and so on.

Table 3-2 Number of Persons Engaged by Section of Industrial Classification, Working Days for the last one year and Local Level.

District and Local Level	Section of NSIC ¹⁾					
	G					
	Wholesale and Retail Trade					
	Working Days for the last one year (Operating through the year)					
	Total	Less than 300 days	300 to 319 days	320 to 349 days	350 days or more	Not Stated ²⁾
207 Bara District						
Total	14,960	2,444	2,902	4,897	4,683	34
Sub-Metropolitan City	7,009	1,158	1,322	2,663	1,843	23
Municipality	4,505	839	893	989	1,775	9
Rural Municipality	3,446	447	687	1,245	1,065	2
208 Parsa District						
Total	19,067	3,323	4,636	4,151	6,785	172
Metropolitan City	11,968	1,856	3,453	2,578	3,920	161
Municipality	2,399	559	384	487	967	2
Rural Municipality	4,700	908	799	1,086	1,898	9

1) NSIC stands for Nepal Standard Industrial Classification.

2) Includes "Not reported ", "Unknown" and so on.

Table 3-2 Number of Persons Engaged by Section of Industrial Classification, Working Days for the last one year and Local Level.

District and Local Level	Section of NSIC ¹⁾						Not Stated ²⁾
	G						
	Wholesale and Retail Trade						
	Working Days for the last one year (Operating through the year)						
	Total	Less than 300 days	300 to 319 days	320 to 349 days	350 days or more		
Saptari District	16,380	3,321	4,635	4,727	3,499	198	
20101 SAPTAKOSHI MUNICIPALITY	1,058	88	319	216	435	0	
20102 KANCHANRUP MUNICIPALITY	1,287	489	330	275	185	8	
20103 AGMISAIR KRISHNA SABARAN RURAL MUNICIPALITY	683	124	195	148	174	42	
20104 RUPANI RURAL MUNICIPALITY	634	49	336	236	12	1	
20105 SHAMBHUNATH MUNICIPALITY	974	133	103	198	540	0	
20106 KHADAK MUNICIPALITY	1,240	183	94	623	340	0	
20107 SURUNGA MUNICIPALITY	1,125	154	205	486	267	13	
20108 BALAN-BIHUL RURAL MUNICIPALITY	446	131	47	109	159	0	
20109 BODE BARSAIN MUNICIPALITY	853	146	65	326	316	0	
20110 DAKNESHWORI MUNICIPALITY	1,068	75	448	432	94	19	
20111 RAJGADHA RURAL MUNICIPALITY	493	172	119	145	57	0	
20112 BISHNUPUR RURAL MUNICIPALITY	461	135	112	163	42	9	
20113 RAJBIRAJ MUNICIPALITY	2,551	542	991	632	382	4	
20114 MAHADEWA RURAL MUNICIPALITY	468	94	115	245	14	0	
20115 TIRAHUT RURAL MUNICIPALITY	612	231	174	129	54	24	
20116 HANUMANNAGAR KANKALINI MUNICIPALITY	1,183	276	440	198	207	62	
20117 TILATHI KOILADI RURAL MUNICIPALITY	635	166	151	118	184	16	
20118 CHHINNAMASTA RURAL MUNICIPALITY	609	133	391	48	37	0	
Siraha District	16,793	3,909	4,327	3,562	4,938	57	
20201 LAHAN MUNICIPALITY	3,143	707	1,417	203	815	1	
20202 DHANGADHIMAI MUNICIPALITY	1,067	139	108	219	600	1	
20203 GOLBAZAR MUNICIPALITY	1,686	414	223	476	566	7	
20204 MIRCHAIYA MUNICIPALITY	2,478	543	658	670	571	36	
20205 KARJANHA MUNICIPALITY	652	40	142	154	316	0	
20206 KALYANPUR MUNICIPALITY	1,086	299	266	347	174	0	
20207 NARAHA RURAL MUNICIPALITY	400	83	85	101	131	0	
20208 BISHNUPUR RURAL MUNICIPALITY	550	246	93	171	40	0	
20209 ARNAMA RURAL MUNICIPALITY	284	178	69	35	2	0	
20210 SUKHIPUR MUNICIPALITY	932	191	256	122	363	0	
20211 LAXMIPUR PATARI RURAL MUNICIPALITY	526	100	124	45	257	0	
20212 SAKHUWA NANKARKATTI RURAL MUNICIPALITY	153	25	14	54	60	0	
20213 BHAGAWANPUR RURAL MUNICIPALITY	232	27	29	124	52	0	
20214 NAWARAJPUR RURAL MUNICIPALITY	148	13	29	24	82	0	
20215 BARIYARPATTI RURAL MUNICIPALITY	571	116	174	54	227	0	
20216 AURAH RURAL MUNICIPALITY	412	119	28	45	220	0	
20217 SIRAHA MUNICIPALITY	2,473	669	612	718	462	12	
Dhanusa District	21,245	4,666	4,910	5,762	5,881	26	
20301 GANESHPUR CHARNATH MUNICIPALITY	713	142	113	386	72	0	
20302 DHANUSHADHAM MUNICIPALITY	1,114	276	206	282	339	11	
20303 MITHILA MUNICIPALITY	1,372	192	182	584	413	1	
20304 BATESHWOR RURAL MUNICIPALITY	374	63	24	83	197	7	
20305 CHHIRESHWORNATH MUNICIPALITY	1,632	376	171	400	679	6	
20306 LAXMINIYA RURAL MUNICIPALITY	566	142	30	128	266	0	
20307 MITHILA BIHARI MUNICIPALITY	627	153	60	105	309	0	
20308 HANSAPUR MUNICIPALITY	541	260	29	63	189	0	
20309 SABAILA MUNICIPALITY	637	79	67	164	327	0	
20310 SHAHIDNAGAR MUNICIPALITY	825	272	155	249	149	0	
20311 KAMALA MUNICIPALITY	701	129	242	259	71	0	
20312 JANAK NANDINI RURAL MUNICIPALITY	404	89	27	204	84	0	
20313 BIDEHA MUNICIPALITY	409	106	88	169	46	0	
20314 AURAH RURAL MUNICIPALITY	468	72	60	177	159	0	
20315 JANAKPURDHAM SUB-METROPOLITAN CITY	9,502	1,851	3,250	1,962	2,439	0	
20316 DHANAUJI RURAL MUNICIPALITY	666	302	164	183	16	1	
20317 NAGARAIN MUNICIPALITY	514	118	36	264	96	0	
20318 MUKHIYAPATTI MUSAHARMIYA RURAL MUNICIPALITY	180	44	6	100	30	0	

1) NSIC stands for Nepal Standard Industrial Classification.

2) Includes "Not reported", "Unknown" and so on.

Table 3-2 Number of Persons Engaged by Section of Industrial Classification, Working Days for the last one year and Local Level.

District and Local Level	Section of NSIC ¹⁾						Not Stated ²⁾
	G						
	Wholesale and Retail Trade						
	Working Days for the last one year (Operating through the year)						
	Total	Less than 300 days	300 to 319 days	320 to 349 days	350 days or more		
Mahottari District	15,826	4,666	2,223	3,503	5,433	1	
20401 BARDIBAS MUNICIPALITY	2,826	690	314	932	890	0	
20402 GAUSHALA MUNICIPALITY	1,486	203	197	665	421	0	
20403 SONAMA RURAL MUNICIPALITY	838	501	74	49	214	0	
20404 AURAH MUNICIPALITY	896	489	84	109	214	0	
20405 BHANGAHA MUNICIPALITY	999	387	115	267	230	0	
20406 LOHARPATTI MUNICIPALITY	1,032	147	99	9	777	0	
20407 BALAWA MUNICIPALITY	1,297	706	42	41	507	1	
20408 RAM GOPALPUR MUNICIPALITY	1,110	235	87	89	699	0	
20409 SAMSI RURAL MUNICIPALITY	593	161	123	175	134	0	
20410 MANARA SHISAWA MUNICIPALITY	778	198	162	133	285	0	
20411 EKADARA RURAL MUNICIPALITY	686	216	62	77	331	0	
20412 MAHOTTARI RURAL MUNICIPALITY	221	15	60	85	61	0	
20413 PIPARA RURAL MUNICIPALITY	695	265	353	28	49	0	
20414 MATIHANI MUNICIPALITY	831	186	112	184	349	0	
20415 JALESHWOR MUNICIPALITY	1,538	267	339	660	272	0	
Sarlahi District	14,943	2,727	3,238	5,376	3,583	19	
20501 LALBANDI MUNICIPALITY	2,125	245	473	722	685	0	
20502 HARIWAN MUNICIPALITY	1,740	370	283	782	295	10	
20503 BAGMATI MUNICIPALITY	1,107	127	460	114	406	0	
20504 BARAHATHAWA MUNICIPALITY	1,527	255	143	966	157	6	
20505 HARIPUR MUNICIPALITY	588	101	186	190	111	0	
20506 ISHWORPUR MUNICIPALITY	2,017	383	418	712	504	0	
20507 HARIPURWA MUNICIPALITY	377	111	38	67	161	0	
20508 PARSARURAL MUNICIPALITY	217	71	29	72	45	0	
20509 BRAHMAPURI RURAL MUNICIPALITY	270	52	71	17	130	0	
20510 CHANDRANAGAR RURAL MUNICIPALITY	323	98	117	71	37	0	
20511 KABILASHI MUNICIPALITY	422	42	61	251	65	3	
20512 CHAKRAGHATTA RURAL MUNICIPALITY	343	69	175	58	41	0	
20513 BASBARIYA RURAL MUNICIPALITY	283	127	56	46	54	0	
20514 DHANAKAUL RURAL MUNICIPALITY	285	53	54	78	100	0	
20515 RAMNAGAR RURAL MUNICIPALITY	239	24	14	155	46	0	
20516 BALARA MUNICIPALITY	440	110	38	102	190	0	
20517 GODAITA MUNICIPALITY	875	328	216	258	73	0	
20518 BISHNU RURAL MUNICIPALITY	248	73	67	66	42	0	
20519 KAUDENA RURAL MUNICIPALITY	192	23	36	79	54	0	
20520 MALANGAWA MUNICIPALITY	1,325	65	303	570	387	0	
Rautahat District	14,295	2,182	2,833	4,139	5,090	51	
20601 CHANDRAPUR MUNICIPALITY	3,420	666	824	610	1,317	3	
20602 GUJARA MUNICIPALITY	840	70	67	286	415	2	
20603 PHATUWA BIJAYAPUR MUNICIPALITY	625	57	145	90	333	0	
20604 KATAHARIYA MUNICIPALITY	756	38	141	309	261	7	
20605 BRINDABAN MUNICIPALITY	649	42	165	123	317	2	
20606 GADHIMAI MUNICIPALITY	575	42	6	96	431	0	
20607 MADHAV NARAYAN MUNICIPALITY	401	74	161	144	22	0	
20608 GARUDA MUNICIPALITY	1,956	211	368	700	664	13	
20609 DEWAHI GONAH MUNICIPALITY	288	123	40	56	69	0	
20610 MAULAPUR MUNICIPALITY	386	22	78	126	155	5	
20611 BOUDHIMAI MUNICIPALITY	519	113	93	116	193	4	
20612 PAROHA MUNICIPALITY	360	211	60	42	47	0	
20613 RAJPUR MUNICIPALITY	619	97	185	261	68	8	
20614 YAMUNAMAI RURAL MUNICIPALITY	339	27	36	229	47	0	
20615 DURGA BHAGAWATI RURAL MUNICIPALITY	350	65	22	37	226	0	
20616 RAJDEVI MUNICIPALITY	299	86	40	90	83	0	
20617 GAUR MUNICIPALITY	1,471	169	376	721	199	6	
20618 ISHANATH MUNICIPALITY	442	69	26	103	243	1	

1) NSIC stands for Nepal Standard Industrial Classification.

2) Includes "Not reported", "Unknown" and so on.

Table 3-2 Number of Persons Engaged by Section of Industrial Classification, Working Days for the last one year and Local Level.

District and Local Level	Section of NSIC ¹⁾						Not Stated ²⁾
	G						
	Wholesale and Retail Trade						
	Working Days for the last one year (Operating through the year)						
	Total	Less than 300 days	300 to 319 days	320 to 349 days	350 days or more		
Bara District	14,960	2,444	2,902	4,897	4,683	34	
20701 NIJAGADH MUNICIPALITY	1,045	151	431	284	179	0	
20702 KOLHABI MUNICIPALITY	954	150	209	195	400	0	
20703 JITPUR SIMARA SUB-METROPOLITIAN CITY	4,119	825	693	1,480	1,121	0	
20704 PARAWANIPUR RURAL MUNICIPALITY	623	51	65	280	227	0	
20705 PRASAUNI RURAL MUNICIPALITY	303	40	153	95	15	0	
20706 BISHRAMPUR RURAL MUNICIPALITY	491	100	44	177	168	2	
20707 PHETA RURAL MUNICIPALITY	464	38	134	222	70	0	
20708 KALAIYA SUB-METROPOLITIAN CITY	2,890	333	629	1,183	722	23	
20709 KARAIYAMAI RURAL MUNICIPALITY	329	53	88	70	118	0	
20710 BARAGADHI RURAL MUNICIPALITY	423	45	58	153	167	0	
20711 AADARSHA KOTWAL RURAL MUNICIPALITY	337	66	60	53	158	0	
20712 SIMROUNGADH MUNICIPALITY	812	183	169	160	300	0	
20713 PACHARAUTA MUNICIPALITY	534	196	66	152	114	6	
20714 MAHAGADHIMAI MUNICIPALITY	1,160	159	18	198	782	3	
20715 DEVTAL RURAL MUNICIPALITY	200	34	54	43	69	0	
20716 SUBARNA RURAL MUNICIPALITY	276	20	31	152	73	0	
Parsa District	19,067	3,323	4,636	4,151	6,785	172	
20801 THORI RURAL MUNICIPALITY	551	41	177	178	154	1	
20802 JIRABHAWANI RURAL MUNICIPALITY	448	68	79	129	172	0	
20803 JAGARNATHPUR RURAL MUNICIPALITY	429	35	35	55	303	1	
20804 PATERWA SUGAULI RURAL MUNICIPALITY	457	48	144	126	139	0	
20805 SAKHUWA PRASAUNI RURAL MUNICIPALITY	1,044	255	67	157	565	0	
20806 PARSAGADHI MUNICIPALITY	900	149	110	186	455	0	
20807 BIRGUNJ METROPOLITIAN CITY	11,968	1,856	3,453	2,578	3,920	161	
20808 BAHUDARMAI MUNICIPALITY	714	155	68	114	377	0	
20809 POKHARIYA MUNICIPALITY	785	255	206	187	135	2	
20810 KALIKAMAI RURAL MUNICIPALITY	191	98	48	13	26	6	
20811 DHOBINI RURAL MUNICIPALITY	305	24	63	100	117	1	
20812 CHHIPAHARMAI RURAL MUNICIPALITY	452	122	101	101	128	0	
20813 PAKAHA MAINPUR RURAL MUNICIPALITY	343	145	35	92	71	0	
20814 BINDABASINI RURAL MUNICIPALITY	480	72	50	135	223	0	

1) NSIC stands for Nepal Standard Industrial Classification.

2) Includes "Not reported", "Unknown" and so on.

Table 3-2 Number of Persons Engaged by Section of Industrial Classification, Working Days for the last one year and Local Level.

District and Local Level	Section of NSIC ¹⁾					
	H+J					
	Transportation and Storage, Information and Communication					
	Working Days for the last one year (Operating through the year)					
	Total	Less than 300 days	300 to 319 days	320 to 349 days	350 days or more	Not Stated ²⁾
Province 2						
Total	3,737	1,000	464	287	1,352	634
Metropolitan City	636	79	164	68	325	0
Sub-Metropolitan City	731	180	87	88	280	96
Municipality	2,037	605	122	97	675	538
Rural Municipality	333	136	91	34	72	0
201 Saptari District						
Total	745	100	27	22	62	534
Municipality	691	77	22	15	43	534
Rural Municipality	54	23	5	7	19	0
202 Siraha District						
Total	167	66	23	17	61	0
Municipality	146	48	23	14	61	0
Rural Municipality	21	18	0	3	0	0
203 Dhanusa District						
Total	461	87	55	33	190	96
Sub-Metropolitan City	362	35	47	24	160	96
Municipality	66	28	4	5	29	0
Rural Municipality	33	24	4	4	1	0
204 Mahottari District						
Total	171	13	6	10	142	0
Municipality	162	13	5	4	140	0
Rural Municipality	9	0	1	6	2	0
205 Sarlahi District						
Total	204	37	28	22	117	0
Municipality	185	26	28	17	114	0
Rural Municipality	19	11	0	5	3	0
206 Rautahat District						
Total	672	395	35	40	198	4
Municipality	660	388	34	40	194	4
Rural Municipality	12	7	1	0	4	0

1) NSIC stands for Nepal Standard Industrial Classification.

2) Includes "Not reported", "Unknown" and so on.

Table 3-2 Number of Persons Engaged by Section of Industrial Classification, Working Days for the last one year and Local Level.

District and Local Level	Section of NSIC ¹⁾					
	H+J					
	Transportation and Storage, Information and Communication					
	Working Days for the last one year (Operating through the year)					
	Total	Less than 300 days	300 to 319 days	320 to 349 days	350 days or more	Not Stated ²⁾
207 Bara District						
Total	540	174	116	66	184	0
Sub-Metropolitan City	369	145	40	64	120	0
Municipality	61	15	2	2	42	0
Rural Municipality	110	14	74	0	22	0
208 Parsa District						
Total	777	128	174	77	398	0
Metropolitan City	636	79	164	68	325	0
Municipality	66	10	4	0	52	0
Rural Municipality	75	39	6	9	21	0

1) NSIC stands for Nepal Standard Industrial Classification.

2) Includes "Not reported ", "Unknown" and so on.

Table 3-2 Number of Persons Engaged by Section of Industrial Classification, Working Days for the last one year and Local Level.

District and Local Level	Section of NSIC ¹⁾					
	H+J					
	Transportation and Storage, Information and Communication					
	Working Days for the last one year (Operating through the year)					
	Total	Less than 300 days	300 to 319 days	320 to 349 days	350 days or more	Not Stated ²⁾
Saptari District	745	100	27	22	62	534
20101 SAPTAKOSHI MUNICIPALITY	3	0	3	0	0	0
20102 KANCHANRUP MUNICIPALITY	42	31	0	0	11	0
20103 AGMISAIR KRISHNA SABARAN RURAL MUNICIPALITY	1	0	0	1	0	0
20104 RUPANI RURAL MUNICIPALITY	15	4	0	0	11	0
20105 SHAMBHUNATH MUNICIPALITY	2	2	0	0	0	0
20106 KHADAK MUNICIPALITY	8	5	3	0	0	0
20107 SURUNGA MUNICIPALITY	23	21	0	0	2	0
20108 BALAN-BIHUL RURAL MUNICIPALITY	7	0	0	3	4	0
20109 BODE BARSAIN MUNICIPALITY	30	4	0	7	19	0
20110 DAKNESHWORI MUNICIPALITY	0	0	0	0	0	0
20111 RAJGADHA RURAL MUNICIPALITY	6	6	0	0	0	0
20112 BISHNUPUR RURAL MUNICIPALITY	0	0	0	0	0	0
20113 RAJBIRAJ MUNICIPALITY	566	4	9	8	11	534
20114 MAHADEWA RURAL MUNICIPALITY	9	4	5	0	0	0
20115 TIRAHUT RURAL MUNICIPALITY	6	6	0	0	0	0
20116 HANUMANNAGAR KANKALINI MUNICIPALITY	17	10	7	0	0	0
20117 TILATHI KOILADI RURAL MUNICIPALITY	3	3	0	0	0	0
20118 CHHINNAMASTA RURAL MUNICIPALITY	7	0	0	3	4	0
Siraha District	167	66	23	17	61	0
20201 LAHAN MUNICIPALITY	49	2	8	2	37	0
20202 DHANGADHIMAI MUNICIPALITY	1	1	0	0	0	0
20203 GOLBAZAR MUNICIPALITY	8	0	6	0	2	0
20204 MIRCHAIYA MUNICIPALITY	26	3	9	12	2	0
20205 KARJANHA MUNICIPALITY	0	0	0	0	0	0
20206 KALYANPUR MUNICIPALITY	2	2	0	0	0	0
20207 NARAHA RURAL MUNICIPALITY	3	0	0	3	0	0
20208 BISHNUPUR RURAL MUNICIPALITY	2	2	0	0	0	0
20209 ARNAMA RURAL MUNICIPALITY	0	0	0	0	0	0
20210 SUKHIPUR MUNICIPALITY	0	0	0	0	0	0
20211 LAXMIPUR PATARI RURAL MUNICIPALITY	3	3	0	0	0	0
20212 SAKHUWA NANKARKATTI RURAL MUNICIPALITY	0	0	0	0	0	0
20213 BHAGAWANPUR RURAL MUNICIPALITY	1	1	0	0	0	0
20214 NAWARAJPUR RURAL MUNICIPALITY	9	9	0	0	0	0
20215 BARIYARPATTI RURAL MUNICIPALITY	3	3	0	0	0	0
20216 AURAH I RURAL MUNICIPALITY	0	0	0	0	0	0
20217 SIRAHA MUNICIPALITY	60	40	0	0	20	0
Dhanusa District	461	87	55	33	190	96
20301 GANESHPUR CHARNATH MUNICIPALITY	1	0	0	0	1	0
20302 DHANUSHADHAM MUNICIPALITY	2	0	0	0	2	0
20303 MITHILA MUNICIPALITY	13	8	0	0	5	0
20304 BATESHWOR RURAL MUNICIPALITY	0	0	0	0	0	0
20305 CHHRESHWORNATH MUNICIPALITY	19	0	0	0	19	0
20306 LAXMINIYA RURAL MUNICIPALITY	0	0	0	0	0	0
20307 MITHILA BIHARI MUNICIPALITY	6	6	0	0	0	0
20308 HANSAPUR MUNICIPALITY	0	0	0	0	0	0
20309 SABAILA MUNICIPALITY	0	0	0	0	0	0
20310 SHAHIDNAGAR MUNICIPALITY	7	0	0	5	2	0
20311 KAMALA MUNICIPALITY	0	0	0	0	0	0
20312 JANAK NANDINI RURAL MUNICIPALITY	8	8	0	0	0	0
20313 BIDEHA MUNICIPALITY	8	4	4	0	0	0
20314 AURAH I RURAL MUNICIPALITY	9	0	4	4	1	0
20315 JANAKPURDHAM SUB-METROPOLITAN CITY	362	35	47	24	160	96
20316 DHANAUJI RURAL MUNICIPALITY	16	16	0	0	0	0
20317 NAGARAIN MUNICIPALITY	10	10	0	0	0	0
20318 MUKHIYAPATTI MUSAHARMIYA RURAL MUNICIPALITY	0	0	0	0	0	0

1) NSIC stands for Nepal Standard Industrial Classification.

2) Includes "Not reported", "Unknown" and so on.

Table 3-2 Number of Persons Engaged by Section of Industrial Classification, Working Days for the last one year and Local Level.

District and Local Level	Section of NSIC ¹⁾						Not Stated ²⁾
	H+J						
	Transportation and Storage, Information and Communication						
	Working Days for the last one year (Operating through the year)						
Total	Less than 300 days	300 to 319 days	320 to 349 days	350 days or more			
Mahottari District	171	13	6	10	142	0	
20401 BARDIBAS MUNICIPALITY	112	1	0	4	107	0	
20402 GAUSHALA MUNICIPALITY	20	0	0	0	20	0	
20403 SONAMA RURAL MUNICIPALITY	2	0	0	0	2	0	
20404 AURAH MUNICIPALITY	0	0	0	0	0	0	
20405 BHANGAHA MUNICIPALITY	0	0	0	0	0	0	
20406 LOHARPATTI MUNICIPALITY	1	0	0	0	1	0	
20407 BALAWA MUNICIPALITY	0	0	0	0	0	0	
20408 RAM GOPALPUR MUNICIPALITY	4	0	0	0	4	0	
20409 SAMSI RURAL MUNICIPALITY	0	0	0	0	0	0	
20410 MANARA SHISAWA MUNICIPALITY	2	0	2	0	0	0	
20411 EKADARA RURAL MUNICIPALITY	7	0	1	6	0	0	
20412 MAHOTTARI RURAL MUNICIPALITY	0	0	0	0	0	0	
20413 PIPARA RURAL MUNICIPALITY	0	0	0	0	0	0	
20414 MATIHANI MUNICIPALITY	3	0	3	0	0	0	
20415 JALESHWOR MUNICIPALITY	20	12	0	0	8	0	
Sarlahi District	204	37	28	22	117	0	
20501 LALBANDI MUNICIPALITY	70	0	4	5	61	0	
20502 HARIWAN MUNICIPALITY	20	6	4	2	8	0	
20503 BAGMATI MUNICIPALITY	24	7	5	0	12	0	
20504 BARAHATHAWA MUNICIPALITY	19	0	0	0	19	0	
20505 HARIPUR MUNICIPALITY	8	0	4	0	4	0	
20506 ISHWORPUR MUNICIPALITY	1	1	0	0	0	0	
20507 HARIPURWA MUNICIPALITY	0	0	0	0	0	0	
20508 PARSARURAL MUNICIPALITY	0	0	0	0	0	0	
20509 BRAHMAPURI RURAL MUNICIPALITY	7	2	0	2	3	0	
20510 CHANDRANAGAR RURAL MUNICIPALITY	0	0	0	0	0	0	
20511 KABILASHI MUNICIPALITY	3	2	0	0	1	0	
20512 CHAKRAGHATTA RURAL MUNICIPALITY	0	0	0	0	0	0	
20513 BASBARIYA RURAL MUNICIPALITY	4	1	0	3	0	0	
20514 DHANAKAUL RURAL MUNICIPALITY	3	3	0	0	0	0	
20515 RAMNAGAR RURAL MUNICIPALITY	1	1	0	0	0	0	
20516 BALARA MUNICIPALITY	10	10	0	0	0	0	
20517 GODAITA MUNICIPALITY	8	0	6	0	2	0	
20518 BISHNU RURAL MUNICIPALITY	4	4	0	0	0	0	
20519 KAUDENA RURAL MUNICIPALITY	0	0	0	0	0	0	
20520 MALANGAWA MUNICIPALITY	22	0	5	10	7	0	
Rautahat District	672	395	35	40	198	4	
20601 CHANDRAPUR MUNICIPALITY	104	14	14	1	75	0	
20602 GUJARA MUNICIPALITY	11	1	0	4	6	0	
20603 PHATUWA BIJAYAPUR MUNICIPALITY	6	0	2	0	4	0	
20604 KATAHARIYA MUNICIPALITY	17	10	3	1	3	0	
20605 BRINDABAN MUNICIPALITY	21	0	9	8	4	0	
20606 GADHIMAI MUNICIPALITY	11	0	0	7	4	0	
20607 MADHAV NARAYAN MUNICIPALITY	12	12	0	0	0	0	
20608 GARUDA MUNICIPALITY	62	10	4	5	39	4	
20609 DEWAHI GONAH MUNICIPALITY	4	2	1	1	0	0	
20610 MAULAPUR MUNICIPALITY	0	0	0	0	0	0	
20611 BOUDHIMAI MUNICIPALITY	31	15	0	2	14	0	
20612 PAROHA MUNICIPALITY	1	0	1	0	0	0	
20613 RAJPUR MUNICIPALITY	1	0	0	1	0	0	
20614 YAMUNAMAI RURAL MUNICIPALITY	3	0	1	0	2	0	
20615 DURGA BHAGAWATI RURAL MUNICIPALITY	9	7	0	0	2	0	
20616 RAJDEVI MUNICIPALITY	0	0	0	0	0	0	
20617 GAUR MUNICIPALITY	372	324	0	7	41	0	
20618 ISHANATH MUNICIPALITY	7	0	0	3	4	0	

1) NSIC stands for Nepal Standard Industrial Classification.

2) Includes "Not reported", "Unknown" and so on.

Table 3-2 Number of Persons Engaged by Section of Industrial Classification, Working Days for the last one year and Local Level.

District and Local Level	Section of NSIC ¹⁾					
	H+J					
	Transportation and Storage, Information and Communication					
	Working Days for the last one year (Operating through the year)					
Total	Less than 300 days	300 to 319 days	320 to 349 days	350 days or more	Not Stated ²⁾	
Bara District	540	174	116	66	184	0
20701 NIJAGADH MUNICIPALITY	12	8	2	2	0	0
20702 KOLHABI MUNICIPALITY	13	1	0	0	12	0
20703 JITPUR SIMARA SUB-METROPOLITIAN CITY	175	25	37	55	58	0
20704 PARAWANIPUR RURAL MUNICIPALITY	81	4	57	0	20	0
20705 PRASAUNI RURAL MUNICIPALITY	8	3	5	0	0	0
20706 BISHRAMPUR RURAL MUNICIPALITY	13	7	6	0	0	0
20707 PHETA RURAL MUNICIPALITY	3	0	3	0	0	0
20708 KALAIYA SUB-METROPOLITIAN CITY	194	120	3	9	62	0
20709 KARAIYAMAI RURAL MUNICIPALITY	2	0	0	0	2	0
20710 BARAGADHI RURAL MUNICIPALITY	0	0	0	0	0	0
20711 AADARSHA KOTWAL RURAL MUNICIPALITY	3	0	3	0	0	0
20712 SIMROUNGADH MUNICIPALITY	17	2	0	0	15	0
20713 PACHARAUTA MUNICIPALITY	0	0	0	0	0	0
20714 MAHAGADHIMAI MUNICIPALITY	19	4	0	0	15	0
20715 DEVTAL RURAL MUNICIPALITY	0	0	0	0	0	0
20716 SUBARNA RURAL MUNICIPALITY	0	0	0	0	0	0
Parsa District	777	128	174	77	398	0
20801 THORI RURAL MUNICIPALITY	11	0	0	0	11	0
20802 JIRABHAWANI RURAL MUNICIPALITY	10	9	0	0	1	0
20803 JAGARNATHPUR RURAL MUNICIPALITY	5	0	0	0	5	0
20804 PATERWA SUGAULI RURAL MUNICIPALITY	3	3	0	0	0	0
20805 SAKHUWA PRASAUNI RURAL MUNICIPALITY	1	0	0	0	1	0
20806 PARSAGADHI MUNICIPALITY	54	6	0	0	48	0
20807 BIRGUNJ METROPOLITIAN CITY	636	79	164	68	325	0
20808 BAHUDARMAI MUNICIPALITY	2	0	0	0	2	0
20809 POKHARIYA MUNICIPALITY	10	4	4	0	2	0
20810 KALIKAMAI RURAL MUNICIPALITY	5	5	0	0	0	0
20811 DHOBINI RURAL MUNICIPALITY	6	6	0	0	0	0
20812 CHHIPAHARMAI RURAL MUNICIPALITY	14	6	5	3	0	0
20813 PAKAHA MAINPUR RURAL MUNICIPALITY	15	7	0	5	3	0
20814 BINDABASINI RURAL MUNICIPALITY	5	3	1	1	0	0

1) NSIC stands for Nepal Standard Industrial Classification.

2) Includes "Not reported", "Unknown" and so on.

Table 3-2 Number of Persons Engaged by Section of Industrial Classification, Working Days for the last one year and Local Level.

District and Local Level	Section of NSIC ¹⁾					
	I					
	Accommodation and Food Service					
	Working Days for the last one year (Operating through the year)					
	Total	Less than 300 days	300 to 319 days	320 to 349 days	350 days or more	Not Stated ²⁾
Province 2						
Total	24,897	4,268	4,227	7,156	9,069	177
Metropolitan City	2,649	318	354	535	1,376	66
Sub-Metropolitan City	4,160	683	643	1,369	1,448	17
Municipality	14,291	2,574	2,422	4,211	4,996	88
Rural Municipality	3,797	693	808	1,041	1,249	6
201 Saptari District						
Total	2,625	497	711	781	608	28
Municipality	1,954	365	499	599	466	25
Rural Municipality	671	132	212	182	142	3
202 Siraha District						
Total	2,666	605	516	646	861	38
Municipality	2,166	474	427	525	702	38
Rural Municipality	500	131	89	121	159	0
203 Dhanusa District						
Total	4,396	767	649	1,238	1,727	15
Sub-Metropolitan City	2,170	353	362	501	945	9
Municipality	1,769	311	215	581	658	4
Rural Municipality	457	103	72	156	124	2
204 Mahottari District						
Total	2,926	646	416	616	1,248	0
Municipality	2,496	559	293	533	1,111	0
Rural Municipality	430	87	123	83	137	0
205 Sarlahi District						
Total	2,749	419	534	977	817	2
Municipality	2,368	354	444	867	701	2
Rural Municipality	381	65	90	110	116	0
206 Rautahat District						
Total	2,506	309	371	847	963	16
Municipality	2,418	304	370	818	910	16
Rural Municipality	88	5	1	29	53	0

1) NSIC stands for Nepal Standard Industrial Classification.

2) Includes "Not reported ", "Unknown" and so on.

Table 3-2 Number of Persons Engaged by Section of Industrial Classification, Working Days for the last one year and Local Level.

District and Local Level	Section of NSIC ¹⁾					
	I					
	Accommodation and Food Service					
	Working Days for the last one year (Operating through the year)					
	Total	Less than 300 days	300 to 319 days	320 to 349 days	350 days or more	Not Stated ²⁾
207 Bara District						
Total	3,323	547	528	1,303	937	8
Sub-Metropolitan City	1,990	330	281	868	503	8
Municipality	773	141	143	205	284	0
Rural Municipality	560	76	104	230	150	0
208 Parsa District						
Total	3,706	478	502	748	1,908	70
Metropolitan City	2,649	318	354	535	1,376	66
Municipality	347	66	31	83	164	3
Rural Municipality	710	94	117	130	368	1

1) NSIC stands for Nepal Standard Industrial Classification.

2) Includes "Not reported ", "Unknown" and so on.

Table 3-2 Number of Persons Engaged by Section of Industrial Classification, Working Days for the last one year and Local Level.

District and Local Level	Section of NSIC ¹⁾						Not Stated ²⁾
	I						
	Accommodation and Food Service						
	Working Days for the last one year (Operating through the year)						
	Total	Less than 300 days	300 to 319 days	320 to 349 days	350 days or more		
Saptari District	2,625	497	711	781	608	28	
20101 SAPTAKOSHI MUNICIPALITY	182	14	65	53	50	0	
20102 KANCHANRUP MUNICIPALITY	363	120	103	77	61	2	
20103 AGMISAIR KRISHNA SABARAN RURAL MUNICIPALITY	119	12	32	30	43	2	
20104 RUPANI RURAL MUNICIPALITY	76	6	45	25	0	0	
20105 SHAMBHUNATH MUNICIPALITY	119	20	18	12	69	0	
20106 KHADAK MUNICIPALITY	167	25	9	66	67	0	
20107 SURUNGA MUNICIPALITY	176	33	43	67	33	0	
20108 BALAN-BIHUL RURAL MUNICIPALITY	69	16	9	11	33	0	
20109 BODE BARSAIN MUNICIPALITY	182	26	12	103	41	0	
20110 DAKNESHWORI MUNICIPALITY	83	3	33	34	9	4	
20111 RAJGADHA RURAL MUNICIPALITY	66	14	21	23	8	0	
20112 BISHNUPUR RURAL MUNICIPALITY	41	19	3	14	5	0	
20113 RAJBIRAJ MUNICIPALITY	445	104	132	125	81	3	
20114 MAHADEWA RURAL MUNICIPALITY	66	19	12	35	0	0	
20115 TIRAHUT RURAL MUNICIPALITY	56	19	17	15	4	1	
20116 HANUMANNAGAR KANKALINI MUNICIPALITY	237	20	84	62	55	16	
20117 TILATHI KOILADI RURAL MUNICIPALITY	123	23	33	29	38	0	
20118 CHHINNAMASTA RURAL MUNICIPALITY	55	4	40	0	11	0	
Siraha District	2,666	605	516	646	861	38	
20201 LAHAN MUNICIPALITY	709	158	145	125	281	0	
20202 DHANGADHIMAI MUNICIPALITY	172	24	11	47	90	0	
20203 GOLBAZAR MUNICIPALITY	268	61	61	105	41	0	
20204 MIRCHAIYA MUNICIPALITY	297	59	77	59	64	38	
20205 KARJANHA MUNICIPALITY	105	4	18	30	53	0	
20206 KALYANPUR MUNICIPALITY	100	35	20	24	21	0	
20207 NARAHA RURAL MUNICIPALITY	78	6	13	32	27	0	
20208 BISHNUPUR RURAL MUNICIPALITY	83	43	7	28	5	0	
20209 ARNAMA RURAL MUNICIPALITY	34	10	13	8	3	0	
20210 SUKHIPUR MUNICIPALITY	134	20	19	20	75	0	
20211 LAXMIPUR PATARI RURAL MUNICIPALITY	72	22	17	2	31	0	
20212 SAKHUWA NANKARKATTI RURAL MUNICIPALITY	30	8	3	7	12	0	
20213 BHAGAWANPUR RURAL MUNICIPALITY	71	13	10	28	20	0	
20214 NAWARAJPUR RURAL MUNICIPALITY	12	2	4	2	4	0	
20215 BARIYARPATTI RURAL MUNICIPALITY	75	16	17	10	32	0	
20216 AURAH RURAL MUNICIPALITY	45	11	5	4	25	0	
20217 SIRAHA MUNICIPALITY	381	113	76	115	77	0	
Dhanusa District	4,396	767	649	1,238	1,727	15	
20301 GANESHMAN CHARNATH MUNICIPALITY	127	31	7	57	32	0	
20302 DHANUSHADHAM MUNICIPALITY	171	33	45	38	55	0	
20303 MITHILA MUNICIPALITY	615	61	50	234	266	4	
20304 BATESHWOR RURAL MUNICIPALITY	55	5	0	12	36	2	
20305 CHHIRESHWORNATH MUNICIPALITY	238	56	20	55	107	0	
20306 LAXMINIYA RURAL MUNICIPALITY	63	4	6	21	32	0	
20307 MITHILA BIHARI MUNICIPALITY	110	23	5	19	63	0	
20308 HANSAPUR MUNICIPALITY	78	28	8	6	36	0	
20309 SABAILA MUNICIPALITY	85	8	7	13	57	0	
20310 SHAHIDNAGAR MUNICIPALITY	101	25	18	31	27	0	
20311 KAMALA MUNICIPALITY	94	14	37	37	6	0	
20312 JANAK NANDINI RURAL MUNICIPALITY	62	2	2	38	20	0	
20313 BIDEHA MUNICIPALITY	59	10	11	31	7	0	
20314 AURAH RURAL MUNICIPALITY	79	5	12	36	26	0	
20315 JANAKPURDHAM SUB-METROPOLITAN CITY	2,170	353	362	501	945	9	
20316 DHANAUJI RURAL MUNICIPALITY	147	75	48	22	2	0	
20317 NAGARAIN MUNICIPALITY	91	22	7	60	2	0	
20318 MUKHIYAPATTI MUSAHARMIYA RURAL MUNICIPALITY	51	12	4	27	8	0	

1) NSIC stands for Nepal Standard Industrial Classification.

2) Includes "Not reported", "Unknown" and so on.

Table 3-2 Number of Persons Engaged by Section of Industrial Classification, Working Days for the last one year and Local Level.

District and Local Level	Section of NSIC ¹⁾						Not Stated ²⁾
	I						
	Accommodation and Food Service						
	Working Days for the last one year (Operating through the year)						
	Total	Less than 300 days	300 to 319 days	320 to 349 days	350 days or more		
Mahottari District	2,926	646	416	616	1,248	0	
20401 BARDIBAS MUNICIPALITY	783	119	78	153	433	0	
20402 GAUSHALA MUNICIPALITY	220	32	39	83	66	0	
20403 SONAMA RURAL MUNICIPALITY	45	18	4	2	21	0	
20404 AURAH MUNICIPALITY	65	36	12	9	8	0	
20405 BHANGAHA MUNICIPALITY	150	61	17	26	46	0	
20406 LOHARPATTI MUNICIPALITY	179	18	20	5	136	0	
20407 BALAWA MUNICIPALITY	246	136	10	7	93	0	
20408 RAM GOPALPUR MUNICIPALITY	164	59	1	13	91	0	
20409 SAMSI RURAL MUNICIPALITY	137	30	24	39	44	0	
20410 MANARA SHISAWA MUNICIPALITY	151	38	32	24	57	0	
20411 EKADARA RURAL MUNICIPALITY	107	18	19	14	56	0	
20412 MAHOTTARI RURAL MUNICIPALITY	16	1	3	8	4	0	
20413 PIPARA RURAL MUNICIPALITY	125	20	73	20	12	0	
20414 MATIHANI MUNICIPALITY	141	18	34	31	58	0	
20415 JALESHWOR MUNICIPALITY	397	42	50	182	123	0	
Sarlahi District	2,749	419	534	977	817	2	
20501 LALBANDI MUNICIPALITY	558	109	94	124	231	0	
20502 HARIWAN MUNICIPALITY	380	56	67	182	75	0	
20503 BAGMATI MUNICIPALITY	138	17	62	35	24	0	
20504 BARAHATHAWA MUNICIPALITY	230	43	14	143	30	0	
20505 HARIPUR MUNICIPALITY	121	4	34	43	40	0	
20506 ISHWORPUR MUNICIPALITY	356	22	86	145	103	0	
20507 HARIPURWA MUNICIPALITY	83	33	10	17	21	2	
20508 PARSARURAL MUNICIPALITY	51	14	5	13	19	0	
20509 BRAHMAPURI RURAL MUNICIPALITY	57	3	4	1	49	0	
20510 CHANDRANAGAR RURAL MUNICIPALITY	70	19	26	17	8	0	
20511 KABILASHI MUNICIPALITY	70	4	8	39	19	0	
20512 CHAKRAGHATTA RURAL MUNICIPALITY	58	5	39	9	5	0	
20513 BASBARIYA RURAL MUNICIPALITY	29	18	3	7	1	0	
20514 DHANAKAUL RURAL MUNICIPALITY	31	2	5	12	12	0	
20515 RAMNAGAR RURAL MUNICIPALITY	24	1	0	11	12	0	
20516 BALARA MUNICIPALITY	78	25	10	13	30	0	
20517 GODAITA MUNICIPALITY	95	33	29	30	3	0	
20518 BISHNU RURAL MUNICIPALITY	29	3	8	13	5	0	
20519 KAUDENA RURAL MUNICIPALITY	32	0	0	27	5	0	
20520 MALANGAWA MUNICIPALITY	259	8	30	96	125	0	
Rautahat District	2,506	309	371	847	963	16	
20601 CHANDRAPUR MUNICIPALITY	879	144	97	280	358	0	
20602 GUJARA MUNICIPALITY	89	6	7	32	44	0	
20603 PHATUWA BIJAYAPUR MUNICIPALITY	80	4	9	8	59	0	
20604 KATAHARIYA MUNICIPALITY	100	4	20	34	42	0	
20605 BRINDABAN MUNICIPALITY	42	2	14	5	21	0	
20606 GADHIMAI MUNICIPALITY	50	3	3	15	29	0	
20607 MADHAV NARAYAN MUNICIPALITY	52	14	9	26	3	0	
20608 GARUDA MUNICIPALITY	253	9	29	113	101	1	
20609 DEWAHI GONAH MUNICIPALITY	15	8	1	2	4	0	
20610 MAULAPUR MUNICIPALITY	70	6	22	16	18	8	
20611 BOUDHIMAI MUNICIPALITY	80	12	18	17	33	0	
20612 PAROHA MUNICIPALITY	48	24	5	15	4	0	
20613 RAJPUR MUNICIPALITY	147	20	37	72	15	3	
20614 YAMUNAMAI RURAL MUNICIPALITY	44	4	1	29	10	0	
20615 DURGA BHAGAWATI RURAL MUNICIPALITY	44	1	0	0	43	0	
20616 RAJDEVI MUNICIPALITY	19	6	4	5	4	0	
20617 GAUR MUNICIPALITY	338	22	80	156	78	2	
20618 ISHANATH MUNICIPALITY	156	20	15	22	97	2	

1) NSIC stands for Nepal Standard Industrial Classification.

2) Includes "Not reported", "Unknown" and so on.

Table 3-2 Number of Persons Engaged by Section of Industrial Classification, Working Days for the last one year and Local Level.

District and Local Level	Section of NSIC ¹⁾					
	I					
	Accommodation and Food Service					
	Working Days for the last one year (Operating through the year)					
	Total	Less than 300 days	300 to 319 days	320 to 349 days	350 days or more	Not Stated ²⁾
Bara District	3,323	547	528	1,303	937	8
20701 NIJAGADH MUNICIPALITY	238	49	82	74	33	0
20702 KOLHABI MUNICIPALITY	107	26	23	27	31	0
20703 JITPUR SIMARA SUB-METROPOLITIAN CITY	1,402	272	201	578	351	0
20704 PARAWANIPUR RURAL MUNICIPALITY	97	16	19	41	21	0
20705 PRASAUNI RURAL MUNICIPALITY	58	4	27	22	5	0
20706 BISHRAMPUR RURAL MUNICIPALITY	136	26	15	55	40	0
20707 PHETA RURAL MUNICIPALITY	81	1	15	49	16	0
20708 KALAIYA SUB-METROPOLITIAN CITY	588	58	80	290	152	8
20709 KARAIYAMAI RURAL MUNICIPALITY	20	7	4	2	7	0
20710 BARAGADHI RURAL MUNICIPALITY	53	5	11	28	9	0
20711 AADARSHA KOTWAL RURAL MUNICIPALITY	51	4	11	5	31	0
20712 SIMROUNGADH MUNICIPALITY	141	30	22	36	53	0
20713 PACHARAUTA MUNICIPALITY	78	11	4	31	32	0
20714 MAHAGADHIMAI MUNICIPALITY	209	25	12	37	135	0
20715 DEVTAL RURAL MUNICIPALITY	29	10	2	9	8	0
20716 SUBARNA RURAL MUNICIPALITY	35	3	0	19	13	0
Parsa District	3,706	478	502	748	1,908	70
20801 THORI RURAL MUNICIPALITY	183	16	45	46	76	0
20802 JIRABHAWANI RURAL MUNICIPALITY	71	10	11	15	35	0
20803 JAGARNATHPUR RURAL MUNICIPALITY	48	6	10	7	24	1
20804 PATERWA SUGAULI RURAL MUNICIPALITY	46	2	17	4	23	0
20805 SAKHUWA PRASAUNI RURAL MUNICIPALITY	163	24	7	8	124	0
20806 PARSAGADHI MUNICIPALITY	151	28	4	29	90	0
20807 BIRGUNJ METROPOLITIAN CITY	2,649	318	354	535	1,376	66
20808 BAHUDARMAI MUNICIPALITY	85	7	9	13	56	0
20809 POKHARIYA MUNICIPALITY	111	31	18	41	18	3
20810 KALIKAMAI RURAL MUNICIPALITY	14	7	0	0	7	0
20811 DHOBINI RURAL MUNICIPALITY	30	3	3	3	21	0
20812 CHHIPAHARMAI RURAL MUNICIPALITY	54	21	5	5	23	0
20813 PAKAHA MAINPUR RURAL MUNICIPALITY	31	3	6	10	12	0
20814 BINDABASINI RURAL MUNICIPALITY	70	2	13	32	23	0

1) NSIC stands for Nepal Standard Industrial Classification.

2) Includes "Not reported", "Unknown" and so on.

Table 3-2 Number of Persons Engaged by Section of Industrial Classification, Working Days for the last one year and Local Level.

District and Local Level	Section of NSIC ¹⁾					
	K					
	Financial and Insurance					
	Working Days for the last one year (Operating through the year)					
	Total	Less than 300 days	300 to 319 days	320 to 349 days	350 days or more	Not Stated ²⁾
Province 2						
Total	15,389	6,966	6,471	966	786	200
Metropolitan City	1,413	585	358	289	175	6
Sub-Metropolitan City	2,586	1,875	604	69	38	0
Municipality	9,195	3,027	5,020	484	479	185
Rural Municipality	2,195	1,479	489	124	94	9
201 Saptari District						
Total	572	230	202	85	14	41
Municipality	453	173	176	65	7	32
Rural Municipality	119	57	26	20	7	9
202 Siraha District						
Total	1,570	1,150	260	59	89	12
Municipality	1,000	628	227	53	80	12
Rural Municipality	570	522	33	6	9	0
203 Dhanusa District						
Total	4,589	415	4,029	84	61	0
Sub-Metropolitan City	661	214	367	57	23	0
Municipality	3,907	183	3,659	27	38	0
Rural Municipality	21	18	3	0	0	0
204 Mahottari District						
Total	1,746	855	570	85	236	0
Municipality	1,297	818	203	54	222	0
Rural Municipality	449	37	367	31	14	0
205 Sarlahi District						
Total	1,647	860	409	210	46	122
Municipality	1,153	410	395	184	42	122
Rural Municipality	494	450	14	26	4	0
206 Rautahat District						
Total	772	404	244	58	47	19
Municipality	759	396	242	55	47	19
Rural Municipality	13	8	2	3	0	0

1) NSIC stands for Nepal Standard Industrial Classification.

2) Includes "Not reported ", "Unknown" and so on.

Table 3-2 Number of Persons Engaged by Section of Industrial Classification, Working Days for the last one year and Local Level.

District and Local Level	Section of NSIC ¹⁾					
	K					
	Financial and Insurance					
	Working Days for the last one year (Operating through the year)					
	Total	Less than 300 days	300 to 319 days	320 to 349 days	350 days or more	Not Stated ²⁾
207 Bara District						
Total	2,630	2,223	334	41	32	0
Sub-Metropolitan City	1,925	1,661	237	12	15	0
Municipality	370	261	71	21	17	0
Rural Municipality	335	301	26	8	0	0
208 Parsa District						
Total	1,863	829	423	344	261	6
Metropolitan City	1,413	585	358	289	175	6
Municipality	256	158	47	25	26	0
Rural Municipality	194	86	18	30	60	0

1) NSIC stands for Nepal Standard Industrial Classification.

2) Includes "Not reported ", "Unknown" and so on.

Table 3-2 Number of Persons Engaged by Section of Industrial Classification, Working Days for the last one year and Local Level.

District and Local Level	Section of NSIC ¹⁾						Not Stated ²⁾
	K						
	Financial and Insurance						
	Working Days for the last one year (Operating through the year)						
Total	Less than 300 days	300 to 319 days	320 to 349 days	350 days or more			
Saptari District	572	230	202	85	14	41	
20101 SAPTAKOSHI MUNICIPALITY	49	9	40	0	0	0	
20102 KANCHANRUP MUNICIPALITY	16	8	3	3	2	0	
20103 AGMISAIR KRISHNA SABARAN RURAL MUNICIPALITY	59	36	11	11	1	0	
20104 RUPANI RURAL MUNICIPALITY	29	9	3	5	3	9	
20105 SHAMBHUNATH MUNICIPALITY	30	8	14	5	0	3	
20106 KHADAK MUNICIPALITY	94	57	13	24	0	0	
20107 SURUNGA MUNICIPALITY	66	41	10	10	5	0	
20108 BALAN-BIHUL RURAL MUNICIPALITY	2	0	0	2	0	0	
20109 BODE BARSAIN MUNICIPALITY	29	15	5	9	0	0	
20110 DAKNESHWORI MUNICIPALITY	23	14	9	0	0	0	
20111 RAJGADHA RURAL MUNICIPALITY	0	0	0	0	0	0	
20112 BISHNUPUR RURAL MUNICIPALITY	2	0	0	2	0	0	
20113 RAJBIRAJ MUNICIPALITY	116	0	73	14	0	29	
20114 MAHADEWA RURAL MUNICIPALITY	1	1	0	0	0	0	
20115 TIRAHUT RURAL MUNICIPALITY	8	8	0	0	0	0	
20116 HANUMANNAGAR KANKALINI MUNICIPALITY	30	21	9	0	0	0	
20117 TILATHI KOILADI RURAL MUNICIPALITY	12	0	12	0	0	0	
20118 CHHINNAMASTA RURAL MUNICIPALITY	6	3	0	0	3	0	
Siraha District	1,570	1,150	260	59	89	12	
20201 LAHAN MUNICIPALITY	125	25	75	14	11	0	
20202 DHANGADHIMAI MUNICIPALITY	49	30	19	0	0	0	
20203 GOLBAZAR MUNICIPALITY	207	171	9	6	21	0	
20204 MIRCHAIYA MUNICIPALITY	461	345	69	13	22	12	
20205 KARJANHA MUNICIPALITY	3	0	0	3	0	0	
20206 KALYANPUR MUNICIPALITY	3	0	3	0	0	0	
20207 NARAHA RURAL MUNICIPALITY	15	9	4	2	0	0	
20208 BISHNUPUR RURAL MUNICIPALITY	15	8	3	0	4	0	
20209 ARNAMA RURAL MUNICIPALITY	18	13	5	0	0	0	
20210 SUKHIPUR MUNICIPALITY	82	31	29	0	22	0	
20211 LAXMIPUR PATARI RURAL MUNICIPALITY	463	463	0	0	0	0	
20212 SAKHUWA NANKARKATTI RURAL MUNICIPALITY	10	10	0	0	0	0	
20213 BHAGAWANPUR RURAL MUNICIPALITY	33	15	15	0	3	0	
20214 NAWARAJPUR RURAL MUNICIPALITY	0	0	0	0	0	0	
20215 BARIYARPATTI RURAL MUNICIPALITY	14	4	6	2	2	0	
20216 AURAH RURAL MUNICIPALITY	2	0	0	2	0	0	
20217 SIRAHA MUNICIPALITY	70	26	23	17	4	0	
Dhanusa District	4,589	415	4,029	84	61	0	
20301 GANESHPUR CHARNATH MUNICIPALITY	41	21	5	8	7	0	
20302 DHANUSHADHAM MUNICIPALITY	34	9	19	2	4	0	
20303 MITHILA MUNICIPALITY	3,646	84	3,550	2	10	0	
20304 BATESHWOR RURAL MUNICIPALITY	6	6	0	0	0	0	
20305 CHHIRESHWORNATH MUNICIPALITY	87	27	51	1	8	0	
20306 LAXMINIYA RURAL MUNICIPALITY	2	2	0	0	0	0	
20307 MITHILA BIHARI MUNICIPALITY	23	7	10	2	4	0	
20308 HANSAPUR MUNICIPALITY	15	9	0	6	0	0	
20309 SABAILA MUNICIPALITY	17	14	0	3	0	0	
20310 SHAHIDNAGAR MUNICIPALITY	12	4	6	0	2	0	
20311 KAMALA MUNICIPALITY	6	0	0	3	3	0	
20312 JANAK NANDINI RURAL MUNICIPALITY	5	5	0	0	0	0	
20313 BIDEHA MUNICIPALITY	5	0	5	0	0	0	
20314 AURAH RURAL MUNICIPALITY	3	0	3	0	0	0	
20315 JANAKPURDHAM SUB-METROPOLITAN CITY	661	214	367	57	23	0	
20316 DHANAUJI RURAL MUNICIPALITY	5	5	0	0	0	0	
20317 NAGARAIN MUNICIPALITY	21	8	13	0	0	0	
20318 MUKHIYAPATTI MUSAHARMIYA RURAL MUNICIPALITY	0	0	0	0	0	0	

1) NSIC stands for Nepal Standard Industrial Classification.

2) Includes "Not reported", "Unknown" and so on.

Table 3-2 Number of Persons Engaged by Section of Industrial Classification, Working Days for the last one year and Local Level.

District and Local Level	Section of NSIC ¹⁾						Not Stated ²⁾
	K						
	Financial and Insurance						
	Working Days for the last one year (Operating through the year)						
Total	Less than 300 days	300 to 319 days	320 to 349 days	350 days or more			
Mahottari District	1,746	855	570	85	236	0	
20401 BARDIBAS MUNICIPALITY	826	650	126	37	13	0	
20402 GAUSHALA MUNICIPALITY	0	0	0	0	0	0	
20403 SONAMA RURAL MUNICIPALITY	28	2	0	26	0	0	
20404 AURAH MUNICIPALITY	35	0	2	0	33	0	
20405 BHANGAHA MUNICIPALITY	11	0	6	3	2	0	
20406 LOHARPATTI MUNICIPALITY	64	12	15	0	37	0	
20407 BALAWA MUNICIPALITY	63	63	0	0	0	0	
20408 RAM GOPALPUR MUNICIPALITY	44	29	15	0	0	0	
20409 SAMSI RURAL MUNICIPALITY	45	35	5	5	0	0	
20410 MANARA SHISAWA MUNICIPALITY	10	3	0	2	5	0	
20411 EKADARA RURAL MUNICIPALITY	344	0	344	0	0	0	
20412 MAHOTTARI RURAL MUNICIPALITY	2	0	2	0	0	0	
20413 PIPARA RURAL MUNICIPALITY	30	0	16	0	14	0	
20414 MATIHANI MUNICIPALITY	113	0	2	0	111	0	
20415 JALESHWOR MUNICIPALITY	131	61	37	12	21	0	
Sarlahi District	1,647	860	409	210	46	122	
20501 LALBANDI MUNICIPALITY	341	82	11	129	7	112	
20502 HARIWAN MUNICIPALITY	278	20	245	6	7	0	
20503 BAGMATI MUNICIPALITY	166	140	5	5	16	0	
20504 BARAHATHAWA MUNICIPALITY	83	50	9	3	11	10	
20505 HARIPUR MUNICIPALITY	35	15	13	7	0	0	
20506 ISHWORPUR MUNICIPALITY	107	48	47	12	0	0	
20507 HARIPURWA MUNICIPALITY	14	14	0	0	0	0	
20508 PARSARURAL MUNICIPALITY	0	0	0	0	0	0	
20509 BRAHMAPURI RURAL MUNICIPALITY	0	0	0	0	0	0	
20510 CHANDRANAGAR RURAL MUNICIPALITY	8	4	0	0	4	0	
20511 KABILASHI MUNICIPALITY	5	0	0	4	1	0	
20512 CHAKRAGHATTA RURAL MUNICIPALITY	40	0	14	26	0	0	
20513 BASBARIYA RURAL MUNICIPALITY	13	13	0	0	0	0	
20514 DHANAKAUL RURAL MUNICIPALITY	4	4	0	0	0	0	
20515 RAMNAGAR RURAL MUNICIPALITY	429	429	0	0	0	0	
20516 BALARA MUNICIPALITY	11	11	0	0	0	0	
20517 GODAITA MUNICIPALITY	35	30	0	5	0	0	
20518 BISHNU RURAL MUNICIPALITY	0	0	0	0	0	0	
20519 KAUDENA RURAL MUNICIPALITY	0	0	0	0	0	0	
20520 MALANGAWA MUNICIPALITY	78	0	65	13	0	0	
Rautahat District	772	404	244	58	47	19	
20601 CHANDRAPUR MUNICIPALITY	267	140	99	17	11	0	
20602 GUJARA MUNICIPALITY	7	0	0	0	7	0	
20603 PHATUWA BIJAYAPUR MUNICIPALITY	10	0	0	10	0	0	
20604 KATAHARIYA MUNICIPALITY	88	77	0	0	7	4	
20605 BRINDABAN MUNICIPALITY	9	7	0	0	2	0	
20606 GADHIMAI MUNICIPALITY	10	5	3	2	0	0	
20607 MADHAV NARAYAN MUNICIPALITY	2	0	2	0	0	0	
20608 GARUDA MUNICIPALITY	146	53	72	0	15	6	
20609 DEWAHI GONAH MUNICIPALITY	0	0	0	0	0	0	
20610 MAULAPUR MUNICIPALITY	2	0	0	2	0	0	
20611 BOUDHIMAI MUNICIPALITY	28	14	2	3	0	9	
20612 PAROHA MUNICIPALITY	2	0	1	1	0	0	
20613 RAJPUR MUNICIPALITY	6	0	4	2	0	0	
20614 YAMUNAMAI RURAL MUNICIPALITY	3	0	0	3	0	0	
20615 DURGA BHAGAWATI RURAL MUNICIPALITY	10	8	2	0	0	0	
20616 RAJDEVI MUNICIPALITY	0	0	0	0	0	0	
20617 GAUR MUNICIPALITY	177	100	59	18	0	0	
20618 ISHANATH MUNICIPALITY	5	0	0	0	5	0	

1) NSIC stands for Nepal Standard Industrial Classification.

2) Includes "Not reported", "Unknown" and so on.

Table 3-2 Number of Persons Engaged by Section of Industrial Classification, Working Days for the last one year and Local Level.

District and Local Level	Section of NSIC ¹⁾					
	K					
	Financial and Insurance					
	Working Days for the last one year (Operating through the year)					
	Total	Less than 300 days	300 to 319 days	320 to 349 days	350 days or more	Not Stated ²⁾
Bara District	2,630	2,223	334	41	32	0
20701 NIJAGADH MUNICIPALITY	97	55	39	3	0	0
20702 KOLHABI MUNICIPALITY	86	81	5	0	0	0
20703 JITPUR SIMARA SUB-METROPOLITIAN CITY	1,473	1,294	161	6	12	0
20704 PARAWANIPUR RURAL MUNICIPALITY	280	266	6	8	0	0
20705 PRASAUNI RURAL MUNICIPALITY	26	15	11	0	0	0
20706 BISHRAMPUR RURAL MUNICIPALITY	10	10	0	0	0	0
20707 PHETA RURAL MUNICIPALITY	2	0	2	0	0	0
20708 KALAIYA SUB-METROPOLITIAN CITY	452	367	76	6	3	0
20709 KARAIYAMAI RURAL MUNICIPALITY	0	0	0	0	0	0
20710 BARAGADHI RURAL MUNICIPALITY	0	0	0	0	0	0
20711 AADARSHA KOTWAL RURAL MUNICIPALITY	15	8	7	0	0	0
20712 SIMROUNGADH MUNICIPALITY	61	42	4	0	15	0
20713 PACHARAUTA MUNICIPALITY	4	0	4	0	0	0
20714 MAHAGADHIMAI MUNICIPALITY	122	83	19	18	2	0
20715 DEVTAL RURAL MUNICIPALITY	0	0	0	0	0	0
20716 SUBARNA RURAL MUNICIPALITY	2	2	0	0	0	0
Parsa District	1,863	829	423	344	261	6
20801 THORI RURAL MUNICIPALITY	59	57	2	0	0	0
20802 JIRABHAWANI RURAL MUNICIPALITY	40	5	10	19	6	0
20803 JAGARNATHPUR RURAL MUNICIPALITY	1	0	0	0	1	0
20804 PATERWA SUGAULI RURAL MUNICIPALITY	16	0	0	0	16	0
20805 SAKHUWA PRASAUNI RURAL MUNICIPALITY	18	8	0	0	10	0
20806 PARSAGADHI MUNICIPALITY	107	64	20	21	2	0
20807 BIRGUNJ METROPOLITIAN CITY	1,413	585	358	289	175	6
20808 BAHUDARMAI MUNICIPALITY	60	48	0	4	8	0
20809 POKHARIYA MUNICIPALITY	89	46	27	0	16	0
20810 KALIKAMAI RURAL MUNICIPALITY	5	0	0	0	5	0
20811 DHOBINI RURAL MUNICIPALITY	23	8	3	0	12	0
20812 CHHIPAHARMAI RURAL MUNICIPALITY	7	1	3	3	0	0
20813 PAKAHA MAINPUR RURAL MUNICIPALITY	5	5	0	0	0	0
20814 BINDABASINI RURAL MUNICIPALITY	20	2	0	8	10	0

1) NSIC stands for Nepal Standard Industrial Classification.

2) Includes "Not reported", "Unknown" and so on.

Table 3-2 Number of Persons Engaged by Section of Industrial Classification, Working Days for the last one year and Local Level.

District and Local Level	Section of NSIC ¹⁾					
	P					
	Education					
	Working Days for the last one year (Operating through the year)					
	Total	Less than 300 days	300 to 319 days	320 to 349 days	350 days or more	Not Stated ²⁾
Province 2						
Total	51,007	41,491	4,719	2,511	1,734	552
Metropolitan City	4,145	2,889	701	98	109	348
Sub-Metropolitan City	6,726	5,032	1,168	473	53	0
Municipality	29,304	24,516	2,044	1,445	1,166	133
Rural Municipality	10,832	9,054	806	495	406	71
201 Saptari District						
Total	6,315	5,445	471	214	143	42
Municipality	4,271	3,604	401	180	74	12
Rural Municipality	2,044	1,841	70	34	69	30
202 Siraha District						
Total	5,926	5,146	322	220	209	29
Municipality	4,334	3,725	268	117	195	29
Rural Municipality	1,592	1,421	54	103	14	0
203 Dhanusa District						
Total	9,126	7,016	1,500	442	155	13
Sub-Metropolitan City	4,346	2,902	1,127	264	53	0
Municipality	3,542	3,008	285	134	102	13
Rural Municipality	1,238	1,106	88	44	0	0
204 Mahottari District						
Total	5,254	3,596	640	383	635	0
Municipality	4,027	3,097	266	291	373	0
Rural Municipality	1,227	499	374	92	262	0
205 Sarlahi District						
Total	6,646	5,934	407	220	82	3
Municipality	5,401	4,794	346	189	69	3
Rural Municipality	1,245	1,140	61	31	13	0
206 Rautahat District						
Total	5,119	3,917	357	453	302	90
Municipality	4,905	3,755	357	421	302	70
Rural Municipality	214	162	0	32	0	20

1) NSIC stands for Nepal Standard Industrial Classification.

2) Includes "Not reported ", "Unknown" and so on.

Table 3-2 Number of Persons Engaged by Section of Industrial Classification, Working Days for the last one year and Local Level.

District and Local Level	Section of NSIC ¹⁾					
	P					
	Education					
	Working Days for the last one year (Operating through the year)					
	Total	Less than 300 days	300 to 319 days	320 to 349 days	350 days or more	Not Stated ²⁾
207 Bara District						
Total	5,889	5,365	141	331	25	27
Sub-Metropolitan City	2,380	2,130	41	209	0	0
Municipality	1,909	1,809	52	28	14	6
Rural Municipality	1,600	1,426	48	94	11	21
208 Parsa District						
Total	6,732	5,072	881	248	183	348
Metropolitan City	4,145	2,889	701	98	109	348
Municipality	915	724	69	85	37	0
Rural Municipality	1,672	1,459	111	65	37	0

1) NSIC stands for Nepal Standard Industrial Classification.

2) Includes "Not reported ", "Unknown" and so on.

Table 3-2 Number of Persons Engaged by Section of Industrial Classification, Working Days for the last one year and Local Level.

District and Local Level	Section of NSIC ¹⁾						Not Stated ²⁾
	P						
	Education						
	Working Days for the last one year (Operating through the year)						
	Total	Less than 300 days	300 to 319 days	320 to 349 days	350 days or more		
Saptari District	6,315	5,445	471	214	143	42	
20101 SAPTAKOSHI MUNICIPALITY	248	235	11	0	2	0	
20102 KANCHANRUP MUNICIPALITY	630	598	32	0	0	0	
20103 AGMISAIR KRISHNA SABARAN RURAL MUNICIPALITY	354	286	14	2	22	30	
20104 RUPANI RURAL MUNICIPALITY	209	191	18	0	0	0	
20105 SHAMBHUNATH MUNICIPALITY	386	255	124	0	7	0	
20106 KHADAK MUNICIPALITY	510	472	10	28	0	0	
20107 SURUNGA MUNICIPALITY	388	351	31	6	0	0	
20108 BALAN-BIHUL RURAL MUNICIPALITY	181	124	4	7	46	0	
20109 BODE BARSAIN MUNICIPALITY	399	297	4	76	22	0	
20110 DAKNESHWORI MUNICIPALITY	331	321	10	0	0	0	
20111 RAJGADHA RURAL MUNICIPALITY	199	186	7	5	1	0	
20112 BISHNUPUR RURAL MUNICIPALITY	177	173	4	0	0	0	
20113 RAJBIRAJ MUNICIPALITY	1,023	731	179	70	43	0	
20114 MAHADEWA RURAL MUNICIPALITY	190	190	0	0	0	0	
20115 TIRAHUT RURAL MUNICIPALITY	234	221	13	0	0	0	
20116 HANUMANNAGAR KANKALINI MUNICIPALITY	356	344	0	0	0	12	
20117 TILATHI KOILADI RURAL MUNICIPALITY	292	292	0	0	0	0	
20118 CHHINNAMASTA RURAL MUNICIPALITY	208	178	10	20	0	0	
Siraha District	5,926	5,146	322	220	209	29	
20201 LAHAN MUNICIPALITY	974	878	51	9	36	0	
20202 DHANGADHIMAI MUNICIPALITY	407	249	41	57	60	0	
20203 GOLBAZAR MUNICIPALITY	516	440	0	12	64	0	
20204 MIRCHAIYA MUNICIPALITY	764	697	30	8	1	28	
20205 KARJANHA MUNICIPALITY	170	118	19	0	33	0	
20206 KALYANPUR MUNICIPALITY	300	273	27	0	0	0	
20207 NARAHA RURAL MUNICIPALITY	205	139	11	50	5	0	
20208 BISHNUPUR RURAL MUNICIPALITY	242	232	10	0	0	0	
20209 ARNAMA RURAL MUNICIPALITY	118	118	0	0	0	0	
20210 SUKHIPUR MUNICIPALITY	335	326	8	0	1	0	
20211 LAXMIPUR PATARI RURAL MUNICIPALITY	263	263	0	0	0	0	
20212 SAKHUWA NANKARKATTI RURAL MUNICIPALITY	173	158	10	5	0	0	
20213 BHAGAWANPUR RURAL MUNICIPALITY	159	155	0	3	1	0	
20214 NAWARAJPUR RURAL MUNICIPALITY	153	128	9	16	0	0	
20215 BARIYARPATTI RURAL MUNICIPALITY	177	133	7	29	8	0	
20216 AURAH RURAL MUNICIPALITY	102	95	7	0	0	0	
20217 SIRAHA MUNICIPALITY	868	744	92	31	0	1	
Dhanusa District	9,126	7,016	1,500	442	155	13	
20301 GANESHPUR CHARNATH MUNICIPALITY	353	353	0	0	0	0	
20302 DHANUSHADHAM MUNICIPALITY	401	279	48	5	61	8	
20303 MITHILA MUNICIPALITY	649	646	0	3	0	0	
20304 BATESHWOR RURAL MUNICIPALITY	145	122	0	23	0	0	
20305 CHHIRESHWORNATH MUNICIPALITY	420	295	121	0	4	0	
20306 LAXMINIYA RURAL MUNICIPALITY	331	331	0	0	0	0	
20307 MITHILA BIHARI MUNICIPALITY	288	222	14	43	4	5	
20308 HANSAPUR MUNICIPALITY	211	181	14	16	0	0	
20309 SABAILA MUNICIPALITY	216	176	40	0	0	0	
20310 SHAHIDNAGAR MUNICIPALITY	254	215	17	13	9	0	
20311 KAMALA MUNICIPALITY	193	112	15	42	24	0	
20312 JANAK NANDINI RURAL MUNICIPALITY	198	178	10	10	0	0	
20313 BIDEHA MUNICIPALITY	271	255	16	0	0	0	
20314 AURAH RURAL MUNICIPALITY	215	184	31	0	0	0	
20315 JANAKPURDHAM SUB-METROPOLITAN CITY	4,346	2,902	1,127	264	53	0	
20316 DHANAUJI RURAL MUNICIPALITY	190	190	0	0	0	0	
20317 NAGARAIN MUNICIPALITY	286	274	0	12	0	0	
20318 MUKHIYAPATTI MUSAHARMIYA RURAL MUNICIPALITY	159	101	47	11	0	0	

1) NSIC stands for Nepal Standard Industrial Classification.

2) Includes "Not reported", "Unknown" and so on.

Table 3-2 Number of Persons Engaged by Section of Industrial Classification, Working Days for the last one year and Local Level.

District and Local Level	Section of NSIC ¹⁾						Not Stated ²⁾
	P						
	Education						
	Working Days for the last one year (Operating through the year)						
	Total	Less than 300 days	300 to 319 days	320 to 349 days	350 days or more		
Mahottari District	5,254	3,596	640	383	635	0	
20401 BARDIBAS MUNICIPALITY	834	551	4	160	119	0	
20402 GAUSHALA MUNICIPALITY	605	499	48	16	42	0	
20403 SONAMA RURAL MUNICIPALITY	139	87	8	31	13	0	
20404 AURAH MUNICIPALITY	153	81	19	0	53	0	
20405 BHANGAHA MUNICIPALITY	232	208	2	22	0	0	
20406 LOHARPATTI MUNICIPALITY	255	196	21	0	38	0	
20407 BALAWA MUNICIPALITY	155	144	0	0	11	0	
20408 RAM GOPALPUR MUNICIPALITY	309	304	2	0	3	0	
20409 SAMSI RURAL MUNICIPALITY	126	79	24	19	4	0	
20410 MANARA SHISAWA MUNICIPALITY	282	185	19	62	16	0	
20411 EKADARA RURAL MUNICIPALITY	587	115	227	22	223	0	
20412 MAHOTTARI RURAL MUNICIPALITY	159	124	27	8	0	0	
20413 PIPARA RURAL MUNICIPALITY	216	94	88	12	22	0	
20414 MATIHANI MUNICIPALITY	377	305	47	5	20	0	
20415 JALESHWOR MUNICIPALITY	825	624	104	26	71	0	
Sarlahi District	6,646	5,934	407	220	82	3	
20501 LALBANDI MUNICIPALITY	1,189	1,113	37	11	28	0	
20502 HARIWAN MUNICIPALITY	664	631	0	22	11	0	
20503 BAGMATI MUNICIPALITY	438	370	45	18	5	0	
20504 BARAHATHAWA MUNICIPALITY	706	613	14	57	19	3	
20505 HARIPUR MUNICIPALITY	252	188	61	3	0	0	
20506 ISHWORPUR MUNICIPALITY	719	665	48	0	6	0	
20507 HARIPURWA MUNICIPALITY	190	183	0	7	0	0	
20508 PARSARURAL MUNICIPALITY	112	112	0	0	0	0	
20509 BRAHMAPURI RURAL MUNICIPALITY	218	197	14	7	0	0	
20510 CHANDRANAGAR RURAL MUNICIPALITY	250	239	11	0	0	0	
20511 KABILASHI MUNICIPALITY	298	255	10	33	0	0	
20512 CHAKRAGHATTA RURAL MUNICIPALITY	105	84	20	1	0	0	
20513 BASBARIYA RURAL MUNICIPALITY	187	173	0	14	0	0	
20514 DHANAKAUL RURAL MUNICIPALITY	93	64	16	0	13	0	
20515 RAMNAGAR RURAL MUNICIPALITY	91	86	0	5	0	0	
20516 BALARA MUNICIPALITY	278	278	0	0	0	0	
20517 GODAITA MUNICIPALITY	335	311	0	24	0	0	
20518 BISHNU RURAL MUNICIPALITY	108	108	0	0	0	0	
20519 KAUDENA RURAL MUNICIPALITY	81	77	0	4	0	0	
20520 MALANGAWA MUNICIPALITY	332	187	131	14	0	0	
Rautahat District	5,119	3,917	357	453	302	90	
20601 CHANDRAPUR MUNICIPALITY	1,096	956	65	75	0	0	
20602 GUJARA MUNICIPALITY	383	154	20	38	159	12	
20603 PHATUWA BIJAYAPUR MUNICIPALITY	168	72	10	86	0	0	
20604 KATAHARIYA MUNICIPALITY	261	192	43	26	0	0	
20605 BRINDABAN MUNICIPALITY	179	124	15	25	15	0	
20606 GADHIMAI MUNICIPALITY	215	106	14	95	0	0	
20607 MADHAV NARAYAN MUNICIPALITY	229	229	0	0	0	0	
20608 GARUDA MUNICIPALITY	564	522	1	3	15	23	
20609 DEWAHI GONAH MUNICIPALITY	145	144	1	0	0	0	
20610 MAULAPUR MUNICIPALITY	118	105	13	0	0	0	
20611 BOUDHIMAI MUNICIPALITY	226	201	19	6	0	0	
20612 PAROHA MUNICIPALITY	134	95	17	3	12	7	
20613 RAJPUR MUNICIPALITY	139	108	31	0	0	0	
20614 YAMUNAMAI RURAL MUNICIPALITY	43	43	0	0	0	0	
20615 DURGA BHAGAWATI RURAL MUNICIPALITY	171	119	0	32	0	20	
20616 RAJDEVI MUNICIPALITY	227	201	6	15	5	0	
20617 GAUR MUNICIPALITY	598	357	102	15	96	28	
20618 ISHANATH MUNICIPALITY	223	189	0	34	0	0	

1) NSIC stands for Nepal Standard Industrial Classification.

2) Includes "Not reported ", "Unknown" and so on.

Table 3-2 Number of Persons Engaged by Section of Industrial Classification, Working Days for the last one year and Local Level.

District and Local Level	Section of NSIC ¹⁾						Not Stated ²⁾
	P						
	Education						
	Working Days for the last one year (Operating through the year)						
	Total	Less than 300 days	300 to 319 days	320 to 349 days	350 days or more		
Bara District	5,889	5,365	141	331	25	27	
20701 NIJAGADH MUNICIPALITY	316	299	17	0	0	0	
20702 KOLHABI MUNICIPALITY	451	422	15	14	0	0	
20703 JITPUR SIMARA SUB-METROPOLITIAN CITY	1,132	1,129	3	0	0	0	
20704 PARAWANIPUR RURAL MUNICIPALITY	375	331	0	44	0	0	
20705 PRASAUNI RURAL MUNICIPALITY	165	165	0	0	0	0	
20706 BISHRAMPUR RURAL MUNICIPALITY	143	111	0	0	11	21	
20707 PHETA RURAL MUNICIPALITY	136	115	5	16	0	0	
20708 KALAIYA SUB-METROPOLITIAN CITY	1,248	1,001	38	209	0	0	
20709 KARAIYAMAI RURAL MUNICIPALITY	175	166	0	9	0	0	
20710 BARAGADHI RURAL MUNICIPALITY	171	161	1	9	0	0	
20711 AADARSHA KOTWAL RURAL MUNICIPALITY	187	175	11	1	0	0	
20712 SIMROUNGADH MUNICIPALITY	319	314	0	0	5	0	
20713 PACHARAUTA MUNICIPALITY	189	160	0	14	9	6	
20714 MAHAGADHIMAI MUNICIPALITY	634	614	20	0	0	0	
20715 DEVTAL RURAL MUNICIPALITY	53	53	0	0	0	0	
20716 SUBARNA RURAL MUNICIPALITY	195	149	31	15	0	0	
Parsa District	6,732	5,072	881	248	183	348	
20801 THORI RURAL MUNICIPALITY	289	276	0	13	0	0	
20802 JIRABHAWANI RURAL MUNICIPALITY	155	142	13	0	0	0	
20803 JAGARNATHPUR RURAL MUNICIPALITY	119	119	0	0	0	0	
20804 PATERWA SUGAULI RURAL MUNICIPALITY	125	101	0	0	24	0	
20805 SAKHUWA PRASAUNI RURAL MUNICIPALITY	231	225	6	0	0	0	
20806 PARSAGADHI MUNICIPALITY	334	303	19	12	0	0	
20807 BIRGUNJ METROPOLITIAN CITY	4,145	2,889	701	98	109	348	
20808 BAHUDARMAI MUNICIPALITY	319	194	26	65	34	0	
20809 POKHARIYA MUNICIPALITY	262	227	24	8	3	0	
20810 KALIKAMAI RURAL MUNICIPALITY	115	70	33	12	0	0	
20811 DHOBINI RURAL MUNICIPALITY	127	93	21	0	13	0	
20812 CHHIPAHARMAI RURAL MUNICIPALITY	164	164	0	0	0	0	
20813 PAKAHA MAINPUR RURAL MUNICIPALITY	146	120	26	0	0	0	
20814 BINDABASINI RURAL MUNICIPALITY	201	149	12	40	0	0	

1) NSIC stands for Nepal Standard Industrial Classification.

2) Includes "Not reported", "Unknown" and so on.

Table 3-2 Number of Persons Engaged by Section of Industrial Classification, Working Days for the last one year and Local Level.

District and Local Level	Section of NSIC ¹⁾					
	Q					
	Human Health and Social Work					
	Working Days for the last one year (Operating through the year)					
	Total	Less than 300 days	300 to 319 days	320 to 349 days	350 days or more	Not Stated ²⁾
Province 2						
Total	13,539	3,223	1,510	834	7,722	250
Metropolitan City	3,061	193	84	32	2,669	83
Sub-Metropolitan City	1,670	184	136	132	1,218	0
Municipality	6,585	1,956	959	493	3,024	153
Rural Municipality	2,223	890	331	177	811	14
201 Saptari District						
Total	1,791	625	114	126	786	140
Municipality	1,043	416	87	95	319	126
Rural Municipality	748	209	27	31	467	14
202 Siraha District						
Total	1,201	446	173	97	478	7
Municipality	908	278	118	62	443	7
Rural Municipality	293	168	55	35	35	0
203 Dhanusa District						
Total	2,641	418	197	162	1,857	7
Sub-Metropolitan City	1,376	131	119	108	1,018	0
Municipality	1,090	188	54	52	789	7
Rural Municipality	175	99	24	2	50	0
204 Mahottari District						
Total	908	239	162	101	406	0
Municipality	726	207	107	87	325	0
Rural Municipality	182	32	55	14	81	0
205 Sarlahi District						
Total	985	248	85	108	544	0
Municipality	818	176	66	88	488	0
Rural Municipality	167	72	19	20	56	0
206 Rautahat District						
Total	1,322	487	176	84	569	6
Municipality	1,254	443	176	84	545	6
Rural Municipality	68	44	0	0	24	0

1) NSIC stands for Nepal Standard Industrial Classification.

2) Includes "Not reported ", "Unknown" and so on.

Table 3-2 Number of Persons Engaged by Section of Industrial Classification, Working Days for the last one year and Local Level.

District and Local Level	Section of NSIC ¹⁾					
	Q					
	Human Health and Social Work					
	Working Days for the last one year (Operating through the year)					
	Total	Less than 300 days	300 to 319 days	320 to 349 days	350 days or more	Not Stated ²⁾
207 Bara District						
Total	846	353	134	83	269	7
Sub-Metropolitan City	294	53	17	24	200	0
Municipality	240	148	13	16	56	7
Rural Municipality	312	152	104	43	13	0
208 Parsa District						
Total	3,845	407	469	73	2,813	83
Metropolitan City	3,061	193	84	32	2,669	83
Municipality	506	100	338	9	59	0
Rural Municipality	278	114	47	32	85	0

1) NSIC stands for Nepal Standard Industrial Classification.

2) Includes "Not reported ", "Unknown" and so on.

Table 3-2 Number of Persons Engaged by Section of Industrial Classification, Working Days for the last one year and Local Level.

District and Local Level	Section of NSIC ¹⁾						Not Stated ²⁾
	Q						
	Human Health and Social Work						
	Working Days for the last one year (Operating through the year)						
Total	Less than 300 days	300 to 319 days	320 to 349 days	350 days or more			
Saptari District	1,791	625	114	126	786	140	
20101 SAPTAKOSHI MUNICIPALITY	90	16	8	1	65	0	
20102 KANCHANRUP MUNICIPALITY	105	37	16	2	50	0	
20103 AGMISAIR KRISHNA SABARAN RURAL MUNICIPALITY	39	14	2	2	13	8	
20104 RUPANI RURAL MUNICIPALITY	106	42	2	0	62	0	
20105 SHAMBHUNATH MUNICIPALITY	61	32	0	3	26	0	
20106 KHADAK MUNICIPALITY	102	78	8	5	11	0	
20107 SURUNGA MUNICIPALITY	102	60	6	18	17	1	
20108 BALAN-BIHUL RURAL MUNICIPALITY	47	15	1	0	31	0	
20109 BODE BARSAIN MUNICIPALITY	99	61	2	13	23	0	
20110 DAKNESHWORI MUNICIPALITY	71	42	8	11	5	5	
20111 RAJGADHA RURAL MUNICIPALITY	382	24	6	9	343	0	
20112 BISHNUPUR RURAL MUNICIPALITY	19	5	6	6	2	0	
20113 RAJBIRAJ MUNICIPALITY	298	19	32	40	87	120	
20114 MAHADEWA RURAL MUNICIPALITY	50	30	1	6	13	0	
20115 TIRAHUT RURAL MUNICIPALITY	32	22	4	0	0	6	
20116 HANUMANNAGAR KANKALINI MUNICIPALITY	115	71	7	2	35	0	
20117 TILATHI KOILADI RURAL MUNICIPALITY	53	49	0	2	2	0	
20118 CHHINNAMASTA RURAL MUNICIPALITY	20	8	5	6	1	0	
Siraha District	1,201	446	173	97	478	7	
20201 LAHAN MUNICIPALITY	209	24	35	3	147	0	
20202 DHANGADHIMAI MUNICIPALITY	149	13	0	15	121	0	
20203 GOLBAZAR MUNICIPALITY	95	44	7	1	36	7	
20204 MIRCHAIYA MUNICIPALITY	154	55	30	14	55	0	
20205 KARJANHA MUNICIPALITY	76	13	0	0	63	0	
20206 KALYANPUR MUNICIPALITY	34	34	0	0	0	0	
20207 NARAHA RURAL MUNICIPALITY	37	23	0	13	1	0	
20208 BISHNUPUR RURAL MUNICIPALITY	37	7	21	9	0	0	
20209 ARNAMA RURAL MUNICIPALITY	29	21	8	0	0	0	
20210 SUKHIPUR MUNICIPALITY	47	34	2	0	11	0	
20211 LAXMIPUR PATARI RURAL MUNICIPALITY	37	30	1	0	6	0	
20212 SAKHUWA NANKARKATTI RURAL MUNICIPALITY	44	34	5	0	5	0	
20213 BHAGAWANPUR RURAL MUNICIPALITY	26	19	0	7	0	0	
20214 NAWARAJPUR RURAL MUNICIPALITY	22	22	0	0	0	0	
20215 BARIYARPATTI RURAL MUNICIPALITY	31	12	5	6	8	0	
20216 AURAH RURAL MUNICIPALITY	30	0	15	0	15	0	
20217 SIRAHA MUNICIPALITY	144	61	44	29	10	0	
Dhanusa District	2,641	418	197	162	1,857	7	
20301 GANESHMAN CHARNATH MUNICIPALITY	40	25	2	2	11	0	
20302 DHANUSHADHAM MUNICIPALITY	48	6	7	17	18	0	
20303 MITHILA MUNICIPALITY	211	6	11	10	184	0	
20304 BATESHWOR RURAL MUNICIPALITY	16	8	1	1	6	0	
20305 CHHIRESHWORNATH MUNICIPALITY	595	35	6	3	551	0	
20306 LAXMINIYA RURAL MUNICIPALITY	50	27	0	0	23	0	
20307 MITHILA BIHARI MUNICIPALITY	41	28	1	8	4	0	
20308 HANSAPUR MUNICIPALITY	43	20	6	0	10	7	
20309 SABAILA MUNICIPALITY	0	0	0	0	0	0	
20310 SHAHIDNAGAR MUNICIPALITY	32	18	2	2	10	0	
20311 KAMALA MUNICIPALITY	17	11	5	0	1	0	
20312 JANAK NANDINI RURAL MUNICIPALITY	30	18	6	0	6	0	
20313 BIDEHA MUNICIPALITY	23	11	12	0	0	0	
20314 AURAH RURAL MUNICIPALITY	38	5	17	1	15	0	
20315 JANAKPURDHAM SUB-METROPOLITAN CITY	1,376	131	119	108	1,018	0	
20316 DHANAUJI RURAL MUNICIPALITY	41	41	0	0	0	0	
20317 NAGARAIN MUNICIPALITY	40	28	2	10	0	0	
20318 MUKHIYAPATTI MUSAHARMIYA RURAL MUNICIPALITY	0	0	0	0	0	0	

1) NSIC stands for Nepal Standard Industrial Classification.

2) Includes "Not reported", "Unknown" and so on.

Table 3-2 Number of Persons Engaged by Section of Industrial Classification, Working Days for the last one year and Local Level.

District and Local Level	Section of NSIC ¹⁾						Not Stated ²⁾
	Q						
	Human Health and Social Work						
	Working Days for the last one year (Operating through the year)						
	Total	Less than 300 days	300 to 319 days	320 to 349 days	350 days or more		
Mahottari District	908	239	162	101	406	0	
20401 BARDIBAS MUNICIPALITY	221	38	10	41	132	0	
20402 GAUSHALA MUNICIPALITY	92	54	9	14	15	0	
20403 SONAMA RURAL MUNICIPALITY	40	1	32	2	5	0	
20404 AURAH MUNICIPALITY	8	5	0	2	1	0	
20405 BHANGAHA MUNICIPALITY	37	16	0	16	5	0	
20406 LOHARPATTI MUNICIPALITY	41	8	5	9	19	0	
20407 BALAWA MUNICIPALITY	43	18	13	0	12	0	
20408 RAM GOPALPUR MUNICIPALITY	50	15	16	0	19	0	
20409 SAMSI RURAL MUNICIPALITY	112	17	15	4	76	0	
20410 MANARA SHISAWA MUNICIPALITY	67	23	25	0	19	0	
20411 EKADARA RURAL MUNICIPALITY	8	0	0	8	0	0	
20412 MAHOTTARI RURAL MUNICIPALITY	0	0	0	0	0	0	
20413 PIPARA RURAL MUNICIPALITY	22	14	8	0	0	0	
20414 MATIHANI MUNICIPALITY	23	14	9	0	0	0	
20415 JALESHWOR MUNICIPALITY	144	16	20	5	103	0	
Sarlahi District	985	248	85	108	544	0	
20501 LALBANDI MUNICIPALITY	151	20	15	8	108	0	
20502 HARIWAN MUNICIPALITY	117	8	17	8	84	0	
20503 BAGMATI MUNICIPALITY	153	82	0	0	71	0	
20504 BARAHATHAWA MUNICIPALITY	68	19	2	18	29	0	
20505 HARIPUR MUNICIPALITY	30	0	2	14	14	0	
20506 ISHWORPUR MUNICIPALITY	47	6	8	0	33	0	
20507 HARIPURWA MUNICIPALITY	19	3	0	1	15	0	
20508 PARSARURAL MUNICIPALITY	20	0	0	0	20	0	
20509 BRAHMAPURI RURAL MUNICIPALITY	25	13	0	0	12	0	
20510 CHANDRANAGAR RURAL MUNICIPALITY	6	0	3	1	2	0	
20511 KABILASHI MUNICIPALITY	27	5	1	13	8	0	
20512 CHAKRAGHATTA RURAL MUNICIPALITY	22	0	8	0	14	0	
20513 BASBARIYA RURAL MUNICIPALITY	26	22	1	3	0	0	
20514 DHANAKAUL RURAL MUNICIPALITY	21	10	7	2	2	0	
20515 RAMNAGAR RURAL MUNICIPALITY	15	1	0	8	6	0	
20516 BALARA MUNICIPALITY	46	29	0	8	9	0	
20517 GODAITA MUNICIPALITY	47	2	10	9	26	0	
20518 BISHNU RURAL MUNICIPALITY	25	19	0	6	0	0	
20519 KAUDENA RURAL MUNICIPALITY	7	7	0	0	0	0	
20520 MALANGAWA MUNICIPALITY	113	2	11	9	91	0	
Rautahat District	1,322	487	176	84	569	6	
20601 CHANDRAPUR MUNICIPALITY	246	66	20	12	148	0	
20602 GUJARA MUNICIPALITY	41	0	0	0	41	0	
20603 PHATUWA BIJAYAPUR MUNICIPALITY	114	104	0	0	4	6	
20604 KATAHARIYA MUNICIPALITY	54	29	4	4	17	0	
20605 BRINDABAN MUNICIPALITY	39	13	22	0	4	0	
20606 GADHIMAI MUNICIPALITY	48	24	0	18	6	0	
20607 MADHAV NARAYAN MUNICIPALITY	54	39	15	0	0	0	
20608 GARUDA MUNICIPALITY	170	22	62	8	78	0	
20609 DEWAHI GONAH MUNICIPALITY	25	18	7	0	0	0	
20610 MAULAPUR MUNICIPALITY	3	3	0	0	0	0	
20611 BOUDHIMAI MUNICIPALITY	32	12	7	1	12	0	
20612 PAROHA MUNICIPALITY	48	35	0	0	13	0	
20613 RAJPUR MUNICIPALITY	48	9	0	0	39	0	
20614 YAMUNAMAI RURAL MUNICIPALITY	29	17	0	0	12	0	
20615 DURGA BHAGAWATI RURAL MUNICIPALITY	39	27	0	0	12	0	
20616 RAJDEVI MUNICIPALITY	25	25	0	0	0	0	
20617 GAUR MUNICIPALITY	273	35	33	32	173	0	
20618 ISHANATH MUNICIPALITY	34	9	6	9	10	0	

1) NSIC stands for Nepal Standard Industrial Classification.

2) Includes "Not reported", "Unknown" and so on.

Table 3-2 Number of Persons Engaged by Section of Industrial Classification, Working Days for the last one year and Local Level.

District and Local Level	Section of NSIC ¹⁾					
	Q					
	Human Health and Social Work					
	Working Days for the last one year (Operating through the year)					
	Total	Less than 300 days	300 to 319 days	320 to 349 days	350 days or more	Not Stated ²⁾
Bara District	846	353	134	83	269	7
20701 NIJAGADH MUNICIPALITY	47	18	4	2	23	0
20702 KOLHABI MUNICIPALITY	66	49	3	0	14	0
20703 JITPUR SIMARA SUB-METROPOLITIAN CITY	113	28	5	13	67	0
20704 PARAWANIPUR RURAL MUNICIPALITY	138	24	94	20	0	0
20705 PRASAUNI RURAL MUNICIPALITY	22	21	0	1	0	0
20706 BISHRAMPUR RURAL MUNICIPALITY	22	21	1	0	0	0
20707 PHETA RURAL MUNICIPALITY	16	6	9	0	1	0
20708 KALAIYA SUB-METROPOLITIAN CITY	181	25	12	11	133	0
20709 KARAIYAMAI RURAL MUNICIPALITY	27	5	0	22	0	0
20710 BARAGADHI RURAL MUNICIPALITY	29	28	0	0	1	0
20711 AADARSHA KOTWAL RURAL MUNICIPALITY	37	35	0	0	2	0
20712 SIMROUNGADH MUNICIPALITY	56	44	6	2	4	0
20713 PACHARAUTA MUNICIPALITY	47	33	0	7	0	7
20714 MAHAGADHIMAI MUNICIPALITY	24	4	0	5	15	0
20715 DEVTAL RURAL MUNICIPALITY	14	5	0	0	9	0
20716 SUBARNA RURAL MUNICIPALITY	7	7	0	0	0	0
Parsa District	3,845	407	469	73	2,813	83
20801 THORI RURAL MUNICIPALITY	30	13	0	1	16	0
20802 JIRABHAWANI RURAL MUNICIPALITY	36	17	3	14	2	0
20803 JAGARNATHPUR RURAL MUNICIPALITY	33	0	23	0	10	0
20804 PATERWA SUGAULI RURAL MUNICIPALITY	12	5	0	0	7	0
20805 SAKHUWA PRASAUNI RURAL MUNICIPALITY	29	18	1	0	10	0
20806 PARSAGADHI MUNICIPALITY	92	52	26	1	13	0
20807 BIRGUNJ METROPOLITIAN CITY	3,061	193	84	32	2,669	83
20808 BAHUDARMAI MUNICIPALITY	314	24	282	8	0	0
20809 POKHARIYA MUNICIPALITY	100	24	30	0	46	0
20810 KALIKAMAI RURAL MUNICIPALITY	17	1	5	0	11	0
20811 DHOBINI RURAL MUNICIPALITY	31	10	4	8	9	0
20812 CHHIPAHARMAI RURAL MUNICIPALITY	44	22	6	9	7	0
20813 PAKAHA MAINPUR RURAL MUNICIPALITY	27	22	0	0	5	0
20814 BINDABASINI RURAL MUNICIPALITY	19	6	5	0	8	0

1) NSIC stands for Nepal Standard Industrial Classification.

2) Includes "Not reported", "Unknown" and so on.

Table 3-2 Number of Persons Engaged by Section of Industrial Classification, Working Days for the last one year and Local Level.

District and Local Level	Section of NSIC ¹⁾					
	L+M+N+R+S					
	Real Estate, Professional & Scientific Activities, Administrative Services, Arts & Entertainment, Other Services					
	Working Days for the last one year (Operating through the year)					
	Total	Less than 300 days	300 to 319 days	320 to 349 days	350 days or more	Not Stated ²⁾
Province 2						
Total	23,122	5,855	4,430	4,003	8,705	129
Metropolitan City	2,216	402	493	371	950	0
Sub-Metropolitan City	4,177	1,776	724	650	1,027	0
Municipality	12,581	2,848	2,459	2,351	4,860	63
Rural Municipality	4,148	829	754	631	1,868	66
201 Saptari District						
Total	3,390	870	745	437	1,246	92
Municipality	2,076	688	489	332	541	26
Rural Municipality	1,314	182	256	105	705	66
202 Siraha District						
Total	1,711	495	518	249	445	4
Municipality	1,257	262	441	195	355	4
Rural Municipality	454	233	77	54	90	0
203 Dhanusa District						
Total	3,322	807	706	709	1,098	2
Sub-Metropolitan City	1,912	444	442	371	655	0
Municipality	1,026	272	205	262	285	2
Rural Municipality	384	91	59	76	158	0
204 Mahottari District						
Total	2,483	541	347	369	1,217	9
Municipality	1,661	446	217	290	699	9
Rural Municipality	822	95	130	79	518	0
205 Sarlahi District						
Total	1,953	392	405	567	588	1
Municipality	1,703	325	332	501	544	1
Rural Municipality	250	67	73	66	44	0
206 Rautahat District						
Total	3,947	630	579	586	2,133	19
Municipality	3,854	622	576	555	2,082	19
Rural Municipality	93	8	3	31	51	0

1) NSIC stands for Nepal Standard Industrial Classification.

2) Includes "Not reported ", "Unknown" and so on.

Table 3-2 Number of Persons Engaged by Section of Industrial Classification, Working Days for the last one year and Local Level.

District and Local Level	Section of NSIC ¹⁾					
	L+M+N+R+S					
	Real Estate, Professional & Scientific Activities, Administrative Services, Arts & Entertainment, Other Services					
	Working Days for the last one year (Operating through the year)					
	Total	Less than 300 days	300 to 319 days	320 to 349 days	350 days or more	Not Stated ²⁾
207 Bara District						
Total	3,227	1,546	481	533	665	2
Sub-Metropolitan City	2,265	1,332	282	279	372	0
Municipality	604	167	100	140	195	2
Rural Municipality	358	47	99	114	98	0
208 Parsa District						
Total	3,089	574	649	553	1,313	0
Metropolitan City	2,216	402	493	371	950	0
Municipality	400	66	99	76	159	0
Rural Municipality	473	106	57	106	204	0

1) NSIC stands for Nepal Standard Industrial Classification.

2) Includes "Not reported ", "Unknown" and so on.

Table 3-2 Number of Persons Engaged by Section of Industrial Classification, Working Days for the last one year and Local Level.

District and Local Level	Section of NSIC ¹⁾						Not Stated ²⁾
	L+M+N+R+S						
	Real Estate, Professional & Scientific Activities, Administrative Services, Arts & Entertainment, Other Services						
	Working Days for the last one year (Operating through the year)						
	Total	Less than 300 days	300 to 319 days	320 to 349 days	350 days or more		
Saptari District	3,390	870	745	437	1,246	92	
20101 SAPTAKOSHI MUNICIPALITY	122	6	79	19	18	0	
20102 KANCHANRUP MUNICIPALITY	156	73	29	33	20	1	
20103 AGMISAIR KRISHNA SABARAN RURAL MUNICIPALITY	102	32	25	4	30	11	
20104 RUPANI RURAL MUNICIPALITY	108	19	24	15	44	6	
20105 SHAMBHUNATH MUNICIPALITY	173	13	5	25	130	0	
20106 KHADAK MUNICIPALITY	116	40	9	25	42	0	
20107 SURUNGA MUNICIPALITY	419	240	35	53	87	4	
20108 BALAN-BIHUL RURAL MUNICIPALITY	129	5	3	12	109	0	
20109 BODE BARSAIN MUNICIPALITY	100	18	2	24	56	0	
20110 DAKNESHWORI MUNICIPALITY	156	7	68	40	24	17	
20111 RAJGADHA RURAL MUNICIPALITY	149	30	18	17	84	0	
20112 BISHNUPUR RURAL MUNICIPALITY	99	11	22	8	58	0	
20113 RAJBIRAJ MUNICIPALITY	585	173	193	99	119	1	
20114 MAHADEWA RURAL MUNICIPALITY	181	45	27	33	76	0	
20115 TIRAHUT RURAL MUNICIPALITY	90	7	12	4	35	32	
20116 HANUMANNAGAR KANKALINI MUNICIPALITY	249	118	69	14	45	3	
20117 TILATHI KOILADI RURAL MUNICIPALITY	152	30	63	6	37	16	
20118 CHHINNAMASTA RURAL MUNICIPALITY	304	3	62	6	232	1	
Siraha District	1,711	495	518	249	445	4	
20201 LAHAN MUNICIPALITY	308	59	137	11	101	0	
20202 DHANGADHIMAI MUNICIPALITY	125	13	57	19	36	0	
20203 GOLBAZAR MUNICIPALITY	138	26	26	32	54	0	
20204 MIRCHAIYA MUNICIPALITY	215	47	82	29	53	4	
20205 KARJANHA MUNICIPALITY	37	3	11	9	14	0	
20206 KALYANPUR MUNICIPALITY	74	25	23	20	6	0	
20207 NARAHA RURAL MUNICIPALITY	86	61	7	2	16	0	
20208 BISHNUPUR RURAL MUNICIPALITY	69	24	14	31	0	0	
20209 ARNAMA RURAL MUNICIPALITY	18	13	4	1	0	0	
20210 SUKHIPUR MUNICIPALITY	94	21	18	9	46	0	
20211 LAXMIPUR PATARI RURAL MUNICIPALITY	107	70	12	4	21	0	
20212 SAKHUWA NANKARKATTI RURAL MUNICIPALITY	9	6	1	1	1	0	
20213 BHAGAWANPUR RURAL MUNICIPALITY	38	11	6	13	8	0	
20214 NAWARAJPUR RURAL MUNICIPALITY	5	0	1	0	4	0	
20215 BARIYARPATTI RURAL MUNICIPALITY	91	35	28	2	26	0	
20216 AURAH RURAL MUNICIPALITY	31	13	4	0	14	0	
20217 SIRAHA MUNICIPALITY	266	68	87	66	45	0	
Dhanusa District	3,322	807	706	709	1,098	2	
20301 GANESHMAN CHARNATH MUNICIPALITY	90	11	15	26	38	0	
20302 DHANUSHADHAM MUNICIPALITY	111	24	18	45	24	0	
20303 MITHILA MUNICIPALITY	128	36	15	44	33	0	
20304 BATESHWOR RURAL MUNICIPALITY	78	19	9	11	39	0	
20305 CHHIRESHWORNATH MUNICIPALITY	173	58	28	43	42	2	
20306 LAXMINIYA RURAL MUNICIPALITY	71	10	2	21	38	0	
20307 MITHILA BIHARI MUNICIPALITY	114	7	34	14	59	0	
20308 HANSAPUR MUNICIPALITY	80	36	5	6	33	0	
20309 SABAILA MUNICIPALITY	96	11	25	20	40	0	
20310 SHAHIDNAGAR MUNICIPALITY	71	24	26	12	9	0	
20311 KAMALA MUNICIPALITY	31	1	11	17	2	0	
20312 JANAK NANDINI RURAL MUNICIPALITY	43	4	1	17	21	0	
20313 BIDEHA MUNICIPALITY	65	33	19	12	1	0	
20314 AURAH RURAL MUNICIPALITY	71	15	20	10	26	0	
20315 JANAKPURDHAM SUB-METROPOLITAN CITY	1,912	444	442	371	655	0	
20316 DHANAUJI RURAL MUNICIPALITY	107	40	23	10	34	0	
20317 NAGARAIN MUNICIPALITY	67	31	9	23	4	0	
20318 MUKHIYAPATTI MUSAHARMIYA RURAL MUNICIPALITY	14	3	4	7	0	0	

1) NSIC stands for Nepal Standard Industrial Classification.

2) Includes "Not reported", "Unknown" and so on.

Table 3-2 Number of Persons Engaged by Section of Industrial Classification, Working Days for the last one year and Local Level.

District and Local Level	Section of NSIC ¹⁾						Not Stated ²⁾
	L+M+N+R+S						
	Real Estate, Professional & Scientific Activities, Administrative Services, Arts & Entertainment, Other Services						
	Working Days for the last one year (Operating through the year)						
	Total	Less than 300 days	300 to 319 days	320 to 349 days	350 days or more		
Mahottari District	2,483	541	347	369	1,217	9	
20401 BARDIBAS MUNICIPALITY	170	18	49	30	73	0	
20402 GAUSHALA MUNICIPALITY	233	19	35	104	75	0	
20403 SONAMA RURAL MUNICIPALITY	48	9	4	3	32	0	
20404 AURAH MUNICIPALITY	56	9	3	12	32	0	
20405 BHANGAHA MUNICIPALITY	114	22	9	19	56	8	
20406 LOHARPATTI MUNICIPALITY	177	60	9	7	101	0	
20407 BALAWA MUNICIPALITY	115	54	4	9	48	0	
20408 RAM GOPALPUR MUNICIPALITY	96	6	24	16	49	1	
20409 SAMSI RURAL MUNICIPALITY	97	23	24	36	14	0	
20410 MANARA SHISAWA MUNICIPALITY	169	58	15	15	81	0	
20411 EKADARA RURAL MUNICIPALITY	484	37	27	20	400	0	
20412 MAHOTTARI RURAL MUNICIPALITY	27	0	9	6	12	0	
20413 PIPARA RURAL MUNICIPALITY	166	26	66	14	60	0	
20414 MATIHANI MUNICIPALITY	126	21	15	10	80	0	
20415 JALESHWOR MUNICIPALITY	405	179	54	68	104	0	
Sarlahi District	1,953	392	405	567	588	1	
20501 LALBANDI MUNICIPALITY	190	21	62	53	54	0	
20502 HARIWAN MUNICIPALITY	289	37	58	82	112	0	
20503 BAGMATI MUNICIPALITY	307	103	33	16	155	0	
20504 BARAHATHAWA MUNICIPALITY	219	43	22	99	55	0	
20505 HARIPUR MUNICIPALITY	74	24	22	21	7	0	
20506 ISHWORPUR MUNICIPALITY	190	27	40	77	46	0	
20507 HARIPURWA MUNICIPALITY	47	14	10	6	17	0	
20508 PARSARURAL MUNICIPALITY	16	4	1	7	4	0	
20509 BRAHMAPURI RURAL MUNICIPALITY	23	0	4	7	12	0	
20510 CHANDRANAGAR RURAL MUNICIPALITY	36	8	21	4	3	0	
20511 KABILASHI MUNICIPALITY	54	9	7	19	19	0	
20512 CHAKRAGHATTA RURAL MUNICIPALITY	74	36	25	3	10	0	
20513 BASBARIYA RURAL MUNICIPALITY	17	9	4	4	0	0	
20514 DHANAKAUL RURAL MUNICIPALITY	23	2	8	12	1	0	
20515 RAMNAGAR RURAL MUNICIPALITY	34	2	2	24	6	0	
20516 BALARA MUNICIPALITY	38	15	4	2	17	0	
20517 GODAITA MUNICIPALITY	78	18	26	22	12	0	
20518 BISHNU RURAL MUNICIPALITY	22	5	7	2	8	0	
20519 KAUDENA RURAL MUNICIPALITY	5	1	1	3	0	0	
20520 MALANGAWA MUNICIPALITY	217	14	48	104	50	1	
Rautahat District	3,947	630	579	586	2,133	19	
20601 CHANDRAPUR MUNICIPALITY	519	92	120	110	197	0	
20602 GUJARA MUNICIPALITY	1,204	7	8	13	1,176	0	
20603 PHATUWA BIJAYAPUR MUNICIPALITY	449	249	64	16	114	6	
20604 KATAHARIYA MUNICIPALITY	114	7	19	56	28	4	
20605 BRINDABAN MUNICIPALITY	173	2	96	13	62	0	
20606 GADHIMAI MUNICIPALITY	66	4	0	11	51	0	
20607 MADHAV NARAYAN MUNICIPALITY	44	9	13	17	5	0	
20608 GARUDA MUNICIPALITY	374	55	78	90	149	2	
20609 DEWAHI GONAH MUNICIPALITY	29	6	2	12	9	0	
20610 MAULAPUR MUNICIPALITY	70	2	13	27	27	1	
20611 BOUDHIMAI MUNICIPALITY	100	9	32	23	36	0	
20612 PAROHA MUNICIPALITY	66	36	7	1	22	0	
20613 RAJPUR MUNICIPALITY	186	8	35	31	107	5	
20614 YAMUNAMAI RURAL MUNICIPALITY	50	4	2	30	14	0	
20615 DURGA BHAGAWATI RURAL MUNICIPALITY	43	4	1	1	37	0	
20616 RAJDEVI MUNICIPALITY	44	32	4	4	4	0	
20617 GAUR MUNICIPALITY	332	85	81	125	41	0	
20618 ISHANATH MUNICIPALITY	84	19	4	6	54	1	

1) NSIC stands for Nepal Standard Industrial Classification.

2) Includes "Not reported", "Unknown" and so on.

Table 3-2 Number of Persons Engaged by Section of Industrial Classification, Working Days for the last one year and Local Level.

District and Local Level	Section of NSIC ¹⁾						Not Stated ²⁾
	L+M+N+R+S						
	Real Estate, Professional & Scientific Activities, Administrative Services, Arts & Entertainment, Other Services						
	Working Days for the last one year (Operating through the year)						
	Total	Less than 300 days	300 to 319 days	320 to 349 days	350 days or more		
Bara District	3,227	1,546	481	533	665	2	
20701 NIJAGADH MUNICIPALITY	74	8	33	20	13	0	
20702 KOLHABI MUNICIPALITY	94	18	32	21	23	0	
20703 JITPUR SIMARA SUB-METROPOLITIAN CITY	1,700	1,141	126	115	318	0	
20704 PARAWANIPUR RURAL MUNICIPALITY	76	8	14	11	43	0	
20705 PRASAUNI RURAL MUNICIPALITY	56	2	40	12	2	0	
20706 BISHRAMPUR RURAL MUNICIPALITY	32	5	7	11	9	0	
20707 PHETA RURAL MUNICIPALITY	55	6	13	30	6	0	
20708 KALAIYA SUB-METROPOLITIAN CITY	565	191	156	164	54	0	
20709 KARAIYAMAI RURAL MUNICIPALITY	21	11	2	0	8	0	
20710 BARAGADHI RURAL MUNICIPALITY	47	9	6	26	6	0	
20711 AADARSHA KOTWAL RURAL MUNICIPALITY	39	4	13	7	15	0	
20712 SIMROUNGADH MUNICIPALITY	156	59	28	28	41	0	
20713 PACHARAUTA MUNICIPALITY	62	10	3	26	21	2	
20714 MAHAGADHIMAI MUNICIPALITY	218	72	4	45	97	0	
20715 DEVTAL RURAL MUNICIPALITY	4	1	0	0	3	0	
20716 SUBARNA RURAL MUNICIPALITY	28	1	4	17	6	0	
Parsa District	3,089	574	649	553	1,313	0	
20801 THORI RURAL MUNICIPALITY	47	22	3	15	7	0	
20802 JIRABHAWANI RURAL MUNICIPALITY	45	11	2	12	20	0	
20803 JAGARNATHPUR RURAL MUNICIPALITY	17	1	0	4	12	0	
20804 PATERWA SUGAULI RURAL MUNICIPALITY	33	13	5	3	12	0	
20805 SAKHUWA PRASAUNI RURAL MUNICIPALITY	114	11	14	15	74	0	
20806 PARSAGADHI MUNICIPALITY	89	12	10	14	53	0	
20807 BIRGUNJ METROPOLITIAN CITY	2,216	402	493	371	950	0	
20808 BAHUDARMAI MUNICIPALITY	112	9	21	28	54	0	
20809 POKHARIYA MUNICIPALITY	199	45	68	34	52	0	
20810 KALIKAMAI RURAL MUNICIPALITY	30	14	3	11	2	0	
20811 DHOBINI RURAL MUNICIPALITY	24	1	2	0	21	0	
20812 CHHIPAHARMAI RURAL MUNICIPALITY	63	25	12	3	23	0	
20813 PAKAHA MAINPUR RURAL MUNICIPALITY	60	7	11	21	21	0	
20814 BINDABASINI RURAL MUNICIPALITY	40	1	5	22	12	0	

1) NSIC stands for Nepal Standard Industrial Classification.

2) Includes "Not reported", "Unknown" and so on.

Table 4-1 Number of Establishments by Section of Industrial Classification, Year of starting the Business and Local Level

District and Local Level	Section of NSIC ¹⁾					
	Total ²⁾					
	Year of starting the business					
	Total	2059 and before	2060 to 2069	2070 to 2071	2072 to 2075 ³⁾	Not Stated ⁴⁾
Province 2						
Total	117,670	14,465	29,093	20,545	46,605	6,962
Metropolitan City	8,811	1,082	2,396	1,366	3,286	681
Sub-Metropolitan City	12,962	1,827	3,410	1,964	5,200	561
Municipality	71,025	8,303	16,990	12,651	28,564	4,517
Rural Municipality	24,872	3,253	6,297	4,564	9,555	1,203
201 Saptari District						
Total	16,295	2,187	3,781	2,944	5,558	1,825
Municipality	11,208	1,385	2,550	1,953	4,039	1,281
Rural Municipality	5,087	802	1,231	991	1,519	544
202 Siraha District						
Total	13,137	1,524	3,207	2,289	5,468	649
Municipality	9,885	1,028	2,397	1,699	4,196	565
Rural Municipality	3,252	496	810	590	1,272	84
203 Dhanusa District						
Total	17,965	2,187	4,373	3,082	7,649	674
Sub-Metropolitan City	7,523	967	1,856	1,189	3,138	373
Municipality	8,003	890	1,934	1,424	3,501	254
Rural Municipality	2,439	330	583	469	1,010	47
204 Mahottari District						
Total	14,049	1,624	3,322	2,398	5,703	1,002
Municipality	11,071	1,354	2,591	1,843	4,382	901
Rural Municipality	2,978	270	731	555	1,321	101
205 Sarlahi District						
Total	15,260	1,631	3,660	3,275	5,909	785
Municipality	12,342	1,336	2,870	2,638	4,747	751
Rural Municipality	2,918	295	790	637	1,162	34
206 Rautahat District						
Total	12,790	1,544	3,151	2,085	5,510	500
Municipality	12,089	1,502	3,028	1,980	5,187	392
Rural Municipality	701	42	123	105	323	108

1) NSIC stands for Nepal Standard Industrial Classification.

2) Establishments which belong to Section O, T, or U of NSIC are not surveyed.

3) 2075 includes only months Baishakh, Jestha and Asar.

4) Includes "Not reported ", "Unknown" and so on.

Table 4-1 Number of Establishments by Section of Industrial Classification, Year of starting the Business and Local Level

District and Local Level	Section of NSIC ¹⁾					
	Total ²⁾					
	Year of starting the business					
	Total	2059 and before	2060 to 2069	2070 to 2071	2072 to 2075 ³⁾	Not Stated ⁴⁾
207 Bara District						
Total	12,449	1,802	3,288	1,950	4,928	481
Sub-Metropolitan City	5,439	860	1,554	775	2,062	188
Municipality	3,957	520	917	691	1,582	247
Rural Municipality	3,053	422	817	484	1,284	46
208 Parsa District						
Total	15,725	1,966	4,311	2,522	5,880	1,046
Metropolitan City	8,811	1,082	2,396	1,366	3,286	681
Municipality	2,470	288	703	423	930	126
Rural Municipality	4,444	596	1,212	733	1,664	239

1) NSIC stands for Nepal Standard Industrial Classification.

2) Establishments which belong to Section O, T, or U of NSIC are not surveyed.

3) 2075 includes only months Baishakh, Jestha and Asar.

4) Includes "Not reported ", "Unknown" and so on.

Table 4-1 Number of Establishments by Section of Industrial Classification, Year of starting the Business and Local Level

District and Local Level	Section of NSIC ¹⁾						Not Stated ⁴⁾
	Total ²⁾						
	Year of starting the business						
	Total	2059 and before	2060 to 2069	2070 to 2071	2072 to 2075 ³⁾		
Saptari District	16,295	2,187	3,781	2,944	5,558	1,825	
20101 SAPTAKOSHI MUNICIPALITY	936	205	269	137	291	34	
20102 KANCHANRUP MUNICIPALITY	1,350	133	279	314	608	16	
20103 AGMISAIR KRISHNA SABARAN RURAL MUNICIPALITY	769	87	175	161	195	151	
20104 RUPANI RURAL MUNICIPALITY	552	80	146	143	153	30	
20105 SHAMBHUNATH MUNICIPALITY	961	78	183	146	397	157	
20106 KHADAK MUNICIPALITY	1,124	149	365	155	445	10	
20107 SURUNGA MUNICIPALITY	1,253	149	299	231	504	70	
20108 BALAN-BIHUL RURAL MUNICIPALITY	431	75	89	74	190	3	
20109 BODE BARSAIN MUNICIPALITY	1,020	99	270	169	439	43	
20110 DAKNESHWOR MUNICIPALITY	943	121	206	277	269	70	
20111 RAJGADHA RURAL MUNICIPALITY	638	194	179	70	150	45	
20112 BISHNUPUR RURAL MUNICIPALITY	403	63	103	64	145	28	
20113 RAJBIRAJ MUNICIPALITY	2,469	305	442	348	512	862	
20114 MAHADEWA RURAL MUNICIPALITY	593	43	139	112	212	87	
20115 TIRAHUT RURAL MUNICIPALITY	614	146	53	131	146	138	
20116 HANUMANNAGAR KANKALINI MUNICIPALITY	1,152	146	237	176	574	19	
20117 TILATHI KOILADI RURAL MUNICIPALITY	561	63	163	117	206	12	
20118 CHHINNAMASTA RURAL MUNICIPALITY	526	51	184	119	122	50	
Siraha District	13,137	1,524	3,207	2,289	5,468	649	
20201 LAHAN MUNICIPALITY	2,126	240	583	369	917	17	
20202 DHANGADHIMAI MUNICIPALITY	931	93	194	130	429	85	
20203 GOLBAZAR MUNICIPALITY	1,287	149	317	208	562	51	
20204 MIRCHAIYA MUNICIPALITY	1,567	145	319	262	634	207	
20205 KARJANHA MUNICIPALITY	549	41	101	110	250	47	
20206 KALYANPUR MUNICIPALITY	797	83	238	139	325	12	
20207 NARAHA RURAL MUNICIPALITY	389	69	83	63	170	4	
20208 BISHNUPUR RURAL MUNICIPALITY	599	56	130	88	272	53	
20209 ARNAMA RURAL MUNICIPALITY	244	36	57	43	97	11	
20210 SUKHIPUR MUNICIPALITY	732	87	192	179	269	5	
20211 LAXMIPUR PATARI RURAL MUNICIPALITY	474	94	136	87	152	5	
20212 SAKHUWA NANKARKATTI RURAL MUNICIPALITY	177	36	36	20	84	1	
20213 BHAGAWANPUR RURAL MUNICIPALITY	291	40	93	50	107	1	
20214 NAWARAJPUR RURAL MUNICIPALITY	187	37	55	36	59	0	
20215 BARIYARPATTI RURAL MUNICIPALITY	553	70	157	144	175	7	
20216 AURAH RURAL MUNICIPALITY	338	58	63	59	156	2	
20217 SIRAHA MUNICIPALITY	1,896	190	453	302	810	141	
Dhanusa District	17,965	2,187	4,373	3,082	7,649	674	
20301 GANESHMAN CHARNATH MUNICIPALITY	572	69	199	121	175	8	
20302 DHANUSHADHAM MUNICIPALITY	931	80	157	166	482	46	
20303 MITHILA MUNICIPALITY	1,079	173	260	187	412	47	
20304 BATESHWOR RURAL MUNICIPALITY	257	43	81	38	90	5	
20305 CHHIRESHWORNATH MUNICIPALITY	1,255	184	400	209	441	21	
20306 LAXMINIYA RURAL MUNICIPALITY	480	90	130	120	132	8	
20307 MITHILA BIHARI MUNICIPALITY	574	64	119	104	281	6	
20308 HANSAPUR MUNICIPALITY	539	62	85	88	296	8	
20309 SABAILA MUNICIPALITY	630	61	134	103	327	5	
20310 SHAHIDNAGAR MUNICIPALITY	842	74	243	150	291	84	
20311 KAMALA MUNICIPALITY	508	25	99	102	275	7	
20312 JANAK NANDINI RURAL MUNICIPALITY	437	62	105	92	174	4	
20313 BIDEHA MUNICIPALITY	566	37	105	97	314	13	
20314 AURAH RURAL MUNICIPALITY	433	31	88	87	211	16	
20315 JANAKPURDHAM SUB-METROPOLITAN CITY	7,523	967	1,856	1,189	3,138	373	
20316 DHANAUJI RURAL MUNICIPALITY	623	89	137	99	292	6	
20317 NAGARAIN MUNICIPALITY	507	61	133	97	207	9	
20318 MUKHIYAPATTI MUSAHARMIYA RURAL MUNICIPALITY	209	15	42	33	111	8	

1) NSIC stands for Nepal Standard Industrial Classification.

2) Establishments which belong to Section O, T, or U of NSIC are not surveyed.

3) 2075 includes only months Baishakh, Jestha and Asar.

4) Includes "Not reported", "Unknown" and so on.

Table 4-1 Number of Establishments by Section of Industrial Classification, Year of starting the Business and Local Level

District and Local Level	Section of NSIC ¹⁾					
	Total ²⁾					
	Year of starting the business					
	Total	2059 and before	2060 to 2069	2070 to 2071	2072 to 2075 ³⁾	Not Stated ⁴⁾
Mahottari District	14,049	1,624	3,322	2,398	5,703	1,002
20401 BARDIBAS MUNICIPALITY	2,085	279	648	305	800	53
20402 GAUSHALA MUNICIPALITY	1,275	153	327	221	529	45
20403 SONAMA RURAL MUNICIPALITY	721	55	200	145	306	15
20404 AURAH MUNICIPALITY	862	81	208	134	208	231
20405 BHANGAHA MUNICIPALITY	782	109	190	123	330	30
20406 LOHARPATTI MUNICIPALITY	969	62	146	135	307	319
20407 BALAWA MUNICIPALITY	1,284	156	203	295	624	6
20408 RAM GOPALPUR MUNICIPALITY	821	58	197	191	365	10
20409 SAMSI RURAL MUNICIPALITY	681	56	142	120	360	3
20410 MANARA SHISAWA MUNICIPALITY	844	101	183	140	298	122
20411 EKADARA RURAL MUNICIPALITY	625	41	144	96	307	37
20412 MAHOTTARI RURAL MUNICIPALITY	237	38	65	49	76	9
20413 PIPARA RURAL MUNICIPALITY	714	80	180	145	272	37
20414 MATIHANI MUNICIPALITY	756	129	159	112	331	25
20415 JALESHWOR MUNICIPALITY	1,393	226	330	187	590	60
Sarlahi District	18,834	2,093	4,643	3,852	7,429	817
20501 LALBANDI MUNICIPALITY	2,025	201	532	318	696	278
20502 HARIWAN MUNICIPALITY	1,428	253	350	268	509	48
20503 BAGMATI MUNICIPALITY	829	103	173	143	369	41
20504 BARAHATHAWA MUNICIPALITY	1,767	202	427	357	740	41
20505 HARIPUR MUNICIPALITY	673	65	160	197	251	0
20506 ISHWORPUR MUNICIPALITY	1,554	221	427	276	595	35
20507 HARIPURWA MUNICIPALITY	435	43	103	90	196	3
20508 PARSARURAL MUNICIPALITY	264	13	51	47	146	7
20509 BRAHMAPURI RURAL MUNICIPALITY	348	43	55	101	128	21
20510 CHANDRANAGAR RURAL MUNICIPALITY	460	37	105	70	245	3
20511 KABILASHI MUNICIPALITY	528	33	76	89	126	204
20512 CHAKRAGHATTA RURAL MUNICIPALITY	408	30	103	82	192	1
20513 BASBARIYA RURAL MUNICIPALITY	325	38	97	122	68	0
20514 DHANAKAUL RURAL MUNICIPALITY	282	55	90	49	88	0
20515 RAMNAGAR RURAL MUNICIPALITY	290	16	68	82	122	2
20516 BALARA MUNICIPALITY	621	55	102	160	299	5
20517 GODAITA MUNICIPALITY	1,016	96	247	277	389	7
20518 BISHNU RURAL MUNICIPALITY	341	38	156	45	102	0
20519 KAUDENA RURAL MUNICIPALITY	200	25	65	39	71	0
20520 MALANGAWA MUNICIPALITY	1,466	64	273	463	577	89
	2,865	377	842	458	1,173	15
Rautahat District	709	85	141	119	347	17
20601 CHANDRAPUR MUNICIPALITY						
20602 GUJARA MUNICIPALITY	9,216	1,082	2,168	1,508	3,990	468
20603 PHATUWA BIJAYAPUR MUNICIPALITY	603	85	163	82	264	9
20604 KATAHARIYA MUNICIPALITY	711	109	181	115	294	12
20605 BRINDABAN MUNICIPALITY	552	46	84	101	259	62
20606 GADHIMAI MUNICIPALITY	433	56	143	67	141	26
20607 MADHAV NARAYAN MUNICIPALITY	478	56	144	114	158	6
20608 GARUDA MUNICIPALITY	1,489	177	421	255	621	15
20609 DEWAHI GONAH MUNICIPALITY	271	37	36	52	143	3
20610 MAULAPUR MUNICIPALITY	360	22	48	57	231	2
20611 BOUDHIMAI MUNICIPALITY	586	59	116	101	276	34
20612 PAROHA MUNICIPALITY	470	44	119	50	245	12
20613 RAJPUR MUNICIPALITY	550	66	129	75	276	4
20614 YAMUNAMAI RURAL MUNICIPALITY	366	20	52	55	228	11
20615 DURGA BHAGAWATI RURAL MUNICIPALITY	335	22	71	50	95	97
20616 RAJDEVI MUNICIPALITY	307	32	63	74	125	13
20617 GAUR MUNICIPALITY	1,208	201	338	203	458	8
20618 ISHANATH MUNICIPALITY	497	50	60	57	176	154

1) NSIC stands for Nepal Standard Industrial Classification.

2) Establishments which belong to Section O, T, or U of NSIC are not surveyed.

3) 2075 includes only months Baishakh, Jestha and Asar.

4) Includes "Not reported", "Unknown" and so on.

Table 4-1 Number of Establishments by Section of Industrial Classification, Year of starting the Business and Local Level

District and Local Level	Section of NSIC ¹⁾					
	Total ²⁾					
	Year of starting the business					
	Total	2059 and before	2060 to 2069	2070 to 2071	2072 to 2075 ³⁾	Not Stated ⁴⁾
Bara District	12,449	1,802	3,288	1,950	4,928	481
20701 NJAGADH MUNICIPALITY	885	74	201	113	364	133
20702 KOLHABI MUNICIPALITY	703	100	157	137	237	72
20703 JITPUR SIMARA SUB-METROPOLITIAN CITY	3,105	469	926	434	1,193	83
20704 PARAWANIPUR RURAL MUNICIPALITY	523	92	149	92	181	9
20705 PRASAUNI RURAL MUNICIPALITY	308	51	109	42	98	8
20706 BISHRAMPUR RURAL MUNICIPALITY	414	43	85	49	220	17
20707 PHETA RURAL MUNICIPALITY	424	55	108	69	187	5
20708 KALAIYA SUB-METROPOLITIAN CITY	2,334	391	628	341	869	105
20709 KARAIYAMAI RURAL MUNICIPALITY	227	43	54	30	100	0
20710 BARAGADHI RURAL MUNICIPALITY	366	41	101	68	155	1
20711 AADARSHA KOTWAL RURAL MUNICIPALITY	331	36	66	52	172	5
20712 SIMROUNGADH MUNICIPALITY	875	105	203	176	379	12
20713 PACHARAUTA MUNICIPALITY	474	38	117	94	202	23
20714 MAHAGADHIMAI MUNICIPALITY	1,020	203	239	171	400	7
20715 DEVTAL RURAL MUNICIPALITY	154	21	50	33	49	1
20716 SUBARNA RURAL MUNICIPALITY	306	40	95	49	122	0
Parsa District	15,725	1,966	4,311	2,522	5,880	1,046
20801 THORI RURAL MUNICIPALITY	615	111	176	74	249	5
20802 JIRABHAWANI RURAL MUNICIPALITY	469	87	133	93	143	13
20803 JAGARNATHPUR RURAL MUNICIPALITY	390	38	94	65	189	4
20804 PATERWA SUGAULI RURAL MUNICIPALITY	386	58	79	50	98	101
20805 SAKHUWA PRASAUNI RURAL MUNICIPALITY	883	99	320	172	291	1
20806 PARSAGADHI MUNICIPALITY	870	105	240	150	360	15
20807 BIRGUNJ METROPOLITIAN CITY	8,811	1,082	2,396	1,366	3,286	681
20808 BAHUDARMAI MUNICIPALITY	686	70	185	110	225	96
20809 POKHARIYA MUNICIPALITY	914	113	278	163	345	15
20810 KALIKAMAI RURAL MUNICIPALITY	215	19	29	23	131	13
20811 DHOBINI RURAL MUNICIPALITY	257	40	79	39	99	0
20812 CHHIPAHARMAI RURAL MUNICIPALITY	408	53	88	75	187	5
20813 PAKAHA MAINPUR RURAL MUNICIPALITY	337	41	111	68	96	21
20814 BINDABASINI RURAL MUNICIPALITY	484	50	103	74	181	76

1) NSIC stands for Nepal Standard Industrial Classification.

2) Establishments which belong to Section O, T, or U of NSIC are not surveyed.

3) 2075 includes only months Baishakh, Jestha and Asar.

4) Includes "Not reported", "Unknown" and so on.

Table 4-1 Number of Establishments by Section of Industrial Classification, Year of starting the Business and Local Level

District and Local Level	Section of NSIC ¹⁾					
	A					
	Agriculture, forestry and fishing ²⁾					
	Year of starting the business					
	Total	2059 and before	2060 to 2069	2070 to 2071	2072 to 2075 ³⁾	Not Stated ⁴⁾
Province 2						
Total	1,231	83	209	232	650	57
Metropolitan City	9	0	0	3	6	0
Sub-Metropolitan City	41	5	6	9	17	4
Municipality	832	67	162	149	416	38
Rural Municipality	349	11	41	71	211	15
201 Saptari District						
Total	180	13	29	32	100	6
Municipality	115	9	20	17	65	4
Rural Municipality	65	4	9	15	35	2
202 Siraha District						
Total	91	6	13	18	53	1
Municipality	67	6	11	15	34	1
Rural Municipality	24	0	2	3	19	0
203 Dhanusa District						
Total	58	4	8	10	34	2
Sub-Metropolitan City	12	1	1	2	8	0
Municipality	39	3	6	6	22	2
Rural Municipality	7	0	1	2	4	0
204 Mahottari District						
Total	176	7	25	24	88	32
Municipality	142	4	23	20	75	20
Rural Municipality	34	3	2	4	13	12
205 Sarlahi District						
Total	231	16	42	48	124	1
Municipality	158	14	30	37	76	1
Rural Municipality	73	2	12	11	48	0
206 Rautahat District						
Total	217	29	55	43	82	8
Municipality	216	29	55	43	81	8
Rural Municipality	1	0	0	0	1	0

1) NSIC stands for Nepal Standard Industrial Classification.

2) Registered establishments only.

3) 2075 includes only months Baishakh, Jestha and Asar.

4) Includes "Not reported", "Unknown" and so on.

Table 4-1 Number of Establishments by Section of Industrial Classification, Year of starting the Business and Local Level

District and Local Level	Section of NSIC ¹⁾					
	A					
	Agriculture, forestry and fishing ²⁾					
	Year of starting the business					
	Total	2059 and before	2060 to 2069	2070 to 2071	2072 to 2075 ³⁾	Not Stated ⁴⁾
207 Bara District						
Total	152	6	22	28	90	6
Sub-Metropolitan City	29	4	5	7	9	4
Municipality	71	1	10	8	50	2
Rural Municipality	52	1	7	13	31	0
208 Parsa District						
Total	126	2	15	29	79	1
Metropolitan City	9	0	0	3	6	0
Municipality	24	1	7	3	13	0
Rural Municipality	93	1	8	23	60	1

1) NSIC stands for Nepal Standard Industrial Classification.

2) Registered establishments only.

3) 2075 includes only months Baishakh, Jestha and Asar.

4) Includes "Not reported ", "Unknown" and so on.

Table 4-1 Number of Establishments by Section of Industrial Classification, Year of starting the Business and Local Level

District and Local Level	Section of NSIC ¹⁾						Not Stated ⁴⁾
	A						
	Agriculture, forestry and fishing ²⁾						
	Year of starting the business						
	Total	2059 and before	2060 to 2069	2070 to 2071	2072 to 2075 ³⁾		
Saptari District	180	13	29	32	100	6	
20101 SAPTAKOSHI MUNICIPALITY	7	1	2	1	3	0	
20102 KANCHANRUP MUNICIPALITY	22	1	3	4	14	0	
20103 AGMISAIR KRISHNA SABARAN RURAL MUNICIPALITY	13	1	3	5	3	1	
20104 RUPANI RURAL MUNICIPALITY	2	1	0	1	0	0	
20105 SHAMBHUNATH MUNICIPALITY	23	1	4	4	13	1	
20106 KHADAK MUNICIPALITY	4	1	1	0	2	0	
20107 SURUNGA MUNICIPALITY	10	1	1	0	8	0	
20108 BALAN-BIHUL RURAL MUNICIPALITY	4	1	2	1	0	0	
20109 BODE BARSAIN MUNICIPALITY	20	0	4	3	13	0	
20110 DAKNESHWORI MUNICIPALITY	14	1	3	1	8	1	
20111 RAJGADHA RURAL MUNICIPALITY	8	0	2	2	3	1	
20112 BISHNUPUR RURAL MUNICIPALITY	7	0	1	0	6	0	
20113 RAJBIRAJ MUNICIPALITY	11	2	2	2	3	2	
20114 MAHADEWA RURAL MUNICIPALITY	7	0	0	1	6	0	
20115 TIRAHUT RURAL MUNICIPALITY	18	0	1	3	14	0	
20116 HANUMANNAGAR KANKALINI MUNICIPALITY	4	1	0	2	1	0	
20117 TILATHI KOILADI RURAL MUNICIPALITY	1	0	0	0	1	0	
20118 CHHINNAMASTA RURAL MUNICIPALITY	5	1	0	2	2	0	
Siraha District	91	6	13	18	53	1	
20201 LAHAN MUNICIPALITY	9	0	3	5	1	0	
20202 DHANGADHIMAI MUNICIPALITY	21	3	5	3	9	1	
20203 GOLBAZAR MUNICIPALITY	13	2	1	2	8	0	
20204 MIRCHAIYA MUNICIPALITY	6	0	0	0	6	0	
20205 KARJANHA MUNICIPALITY	6	0	1	1	4	0	
20206 KALYANPUR MUNICIPALITY	1	0	0	0	1	0	
20207 NARAHA RURAL MUNICIPALITY	1	0	0	0	1	0	
20208 BISHNUPUR RURAL MUNICIPALITY	3	0	0	1	2	0	
20209 ARNAMA RURAL MUNICIPALITY	0	0	0	0	0	0	
20210 SUKHIPUR MUNICIPALITY	6	0	0	3	3	0	
20211 LAXMIPUR PATARI RURAL MUNICIPALITY	7	0	1	1	5	0	
20212 SAKHUWA NANKARKATTI RURAL MUNICIPALITY	0	0	0	0	0	0	
20213 BHAGAWANPUR RURAL MUNICIPALITY	1	0	0	0	1	0	
20214 NAWARAJPUR RURAL MUNICIPALITY	0	0	0	0	0	0	
20215 BARIYARPATTI RURAL MUNICIPALITY	4	0	1	1	2	0	
20216 AURAH RURAL MUNICIPALITY	8	0	0	0	8	0	
20217 SIRAHA MUNICIPALITY	5	1	1	1	2	0	
Dhanusa District	58	4	8	10	34	2	
20301 GANESHMAN CHARNATH MUNICIPALITY	4	0	1	0	3	0	
20302 DHANUSHADHAM MUNICIPALITY	5	1	0	1	2	1	
20303 MITHILA MUNICIPALITY	15	0	2	2	11	0	
20304 BATESHWOR RURAL MUNICIPALITY	0	0	0	0	0	0	
20305 CHHIRESHWORNATH MUNICIPALITY	5	0	2	3	0	0	
20306 LAXMINIYA RURAL MUNICIPALITY	5	0	1	1	3	0	
20307 MITHILA BIHARI MUNICIPALITY	2	0	1	0	0	1	
20308 HANSAPUR MUNICIPALITY	1	0	0	0	1	0	
20309 SABAILA MUNICIPALITY	0	0	0	0	0	0	
20310 SHAHIDNAGAR MUNICIPALITY	2	2	0	0	0	0	
20311 KAMALA MUNICIPALITY	0	0	0	0	0	0	
20312 JANAK NANDINI RURAL MUNICIPALITY	0	0	0	0	0	0	
20313 BIDEHA MUNICIPALITY	3	0	0	0	3	0	
20314 AURAH RURAL MUNICIPALITY	0	0	0	0	0	0	
20315 JANAKPURDHAM SUB-METROPOLITIAN CITY	12	1	1	2	8	0	
20316 DHANAUJI RURAL MUNICIPALITY	1	0	0	1	0	0	
20317 NAGARAIN MUNICIPALITY	2	0	0	0	2	0	
20318 MUKHIYAPATTI MUSAHARMIYA RURAL MUNICIPALITY	1	0	0	0	1	0	

1) NSIC stands for Nepal Standard Industrial Classification.

2) Registered establishments only.

3) 2075 includes only months Baishakh, Jestha and Asar.

4) Includes "Not reported", "Unknown" and so on.

Table 4-1 Number of Establishments by Section of Industrial Classification, Year of starting the Business and Local Level

District and Local Level	Section of NSIC ¹⁾						Not Stated ⁴⁾
	A						
	Agriculture, forestry and fishing ²⁾						
	Year of starting the business						
	Total	2059 and before	2060 to 2069	2070 to 2071	2072 to 2075 ³⁾		
Mahottari District	176	7	25	24	88	32	
20401 BARDIBAS MUNICIPALITY	35	0	2	7	16	10	
20402 GAUSHALA MUNICIPALITY	35	0	4	6	25	0	
20403 SONAMA RURAL MUNICIPALITY	2	0	0	0	2	0	
20404 AURAH MUNICIPALITY	7	0	1	0	5	1	
20405 BHANGAHA MUNICIPALITY	9	0	0	0	7	2	
20406 LOHARPATTI MUNICIPALITY	1	0	0	0	1	0	
20407 BALAWA MUNICIPALITY	2	0	1	0	1	0	
20408 RAM GOPALPUR MUNICIPALITY	8	0	1	2	5	0	
20409 SAMSI RURAL MUNICIPALITY	2	0	0	1	1	0	
20410 MANARA SHISAWA MUNICIPALITY	39	4	13	5	10	7	
20411 EKADARA RURAL MUNICIPALITY	25	3	1	3	7	11	
20412 MAHOTTARI RURAL MUNICIPALITY	0	0	0	0	0	0	
20413 PIPARA RURAL MUNICIPALITY	5	0	1	0	3	1	
20414 MATIHANI MUNICIPALITY	0	0	0	0	0	0	
20415 JALESHWOR MUNICIPALITY	6	0	1	0	5	0	
Sarlahi District	283	19	58	56	149	1	
20501 LALBANDI MUNICIPALITY	23	3	10	2	8	0	
20502 HARIWAN MUNICIPALITY	8	1	1	2	3	1	
20503 BAGMATI MUNICIPALITY	31	5	2	4	20	0	
20504 BARAHATHAWA MUNICIPALITY	24	2	5	9	8	0	
20505 HARIPUR MUNICIPALITY	7	2	2	2	1	0	
20506 ISHWORPUR MUNICIPALITY	7	1	0	2	4	0	
20507 HARIPURWA MUNICIPALITY	0	0	0	0	0	0	
20508 PARSARURAL MUNICIPALITY	6	0	1	3	2	0	
20509 BRAHMAPURI RURAL MUNICIPALITY	14	1	1	4	8	0	
20510 CHANDRANAGAR RURAL MUNICIPALITY	25	0	4	0	21	0	
20511 KABILASHI MUNICIPALITY	6	0	3	1	2	0	
20512 CHAKRAGHATTA RURAL MUNICIPALITY	11	1	4	1	5	0	
20513 BASBARIYA RURAL MUNICIPALITY	5	0	1	2	2	0	
20514 DHANAKAUL RURAL MUNICIPALITY	1	0	0	0	1	0	
20515 RAMNAGAR RURAL MUNICIPALITY	10	0	1	1	8	0	
20516 BALARA MUNICIPALITY	41	0	6	11	24	0	
20517 GODAITA MUNICIPALITY	8	0	0	4	4	0	
20518 BISHNU RURAL MUNICIPALITY	1	0	0	0	1	0	
20519 KAUDENA RURAL MUNICIPALITY	0	0	0	0	0	0	
20520 MALANGAWA MUNICIPALITY	3	0	1	0	2	0	
Rautahat District	49	3	16	8	22	0	
20601 CHANDRAPUR MUNICIPALITY	3	0	0	0	3	0	
20602 GUJARA MUNICIPALITY	165	26	39	35	57	8	
20603 PHATUWA BIJAYAPUR MUNICIPALITY	15	0	4	2	9	0	
20604 KATAHARIYA MUNICIPALITY	66	23	24	13	5	1	
20605 BRINDABAN MUNICIPALITY	11	0	0	0	10	1	
20606 GADHIMAI MUNICIPALITY	0	0	0	0	0	0	
20607 MADHAV NARAYAN MUNICIPALITY	6	0	0	4	1	1	
20608 GARUDA MUNICIPALITY	23	2	3	4	13	1	
20609 DEWAHI GONAH MUNICIPALITY	0	0	0	0	0	0	
20610 MAULAPUR MUNICIPALITY	6	0	0	2	4	0	
20611 BOUDHIMAI MUNICIPALITY	5	0	1	1	3	0	
20612 PAROHA MUNICIPALITY	14	0	4	5	4	1	
20613 RAJPUR MUNICIPALITY	3	1	0	1	1	0	
20614 YAMUNAMAI RURAL MUNICIPALITY	1	0	0	0	1	0	
20615 DURGA BHAGAWATI RURAL MUNICIPALITY	0	0	0	0	0	0	
20616 RAJDEVI MUNICIPALITY	11	0	2	2	5	2	
20617 GAUR MUNICIPALITY	0	0	0	0	0	0	
20618 ISHANATH MUNICIPALITY	4	0	1	1	1	1	

1) NSIC stands for Nepal Standard Industrial Classification.

2) Registered establishments only.

3) 2075 includes only months Baishakh, Jestha and Asar.

4) Includes "Not reported", "Unknown" and so on.

Table 4-1 Number of Establishments by Section of Industrial Classification, Year of starting the Business and Local Level

District and Local Level	Section of NSIC ¹⁾					
	A					
	Agriculture, forestry and fishing ²⁾					
	Year of starting the business					
	Total	2059 and before	2060 to 2069	2070 to 2071	2072 to 2075 ³⁾	Not Stated ⁴⁾
Bara District	152	6	22	28	90	6
20701 NJAGADH MUNICIPALITY	11	0	7	0	3	1
20702 KOLHABI MUNICIPALITY	1	0	1	0	0	0
20703 JITPUR SIMARA SUB-METROPOLITIAN CITY	23	4	4	5	6	4
20704 PARAWANIPUR RURAL MUNICIPALITY	5	0	1	0	4	0
20705 PRASAUNI RURAL MUNICIPALITY	7	0	0	2	5	0
20706 BISHRAMPUR RURAL MUNICIPALITY	9	0	0	4	5	0
20707 PHETA RURAL MUNICIPALITY	16	0	2	3	11	0
20708 KALAIYA SUB-METROPOLITIAN CITY	6	0	1	2	3	0
20709 KARAIYAMAI RURAL MUNICIPALITY	3	0	1	0	2	0
20710 BARAGADHI RURAL MUNICIPALITY	5	0	1	2	2	0
20711 AADARSHA KOTWAL RURAL MUNICIPALITY	0	0	0	0	0	0
20712 SIMROUNGADH MUNICIPALITY	44	1	1	8	33	1
20713 PACHARAUTA MUNICIPALITY	13	0	0	0	13	0
20714 MAHAGADHIMAI MUNICIPALITY	2	0	1	0	1	0
20715 DEVTAL RURAL MUNICIPALITY	4	1	1	1	1	0
20716 SUBARNA RURAL MUNICIPALITY	3	0	1	1	1	0
Parsa District	126	2	15	29	79	1
20801 THORI RURAL MUNICIPALITY	14	1	1	6	6	0
20802 JIRABHAWANI RURAL MUNICIPALITY	1	0	0	1	0	0
20803 JAGARNATHPUR RURAL MUNICIPALITY	6	0	1	1	4	0
20804 PATERWA SUGAULI RURAL MUNICIPALITY	0	0	0	0	0	0
20805 SAKHUWA PRASAUNI RURAL MUNICIPALITY	12	0	0	4	8	0
20806 PARSAGADHI MUNICIPALITY	7	0	3	1	3	0
20807 BIRGUNJ METROPOLITIAN CITY	9	0	0	3	6	0
20808 BAHUDARMAI MUNICIPALITY	14	1	4	2	7	0
20809 POKHARIYA MUNICIPALITY	3	0	0	0	3	0
20810 KALIKAMAI RURAL MUNICIPALITY	16	0	2	1	13	0
20811 DHOBINI RURAL MUNICIPALITY	10	0	0	1	9	0
20812 CHHIPAHARMAI RURAL MUNICIPALITY	2	0	0	0	2	0
20813 PAKAHA MAINPUR RURAL MUNICIPALITY	15	0	1	2	12	0
20814 BINDABASINI RURAL MUNICIPALITY	17	0	3	7	6	1

1) NSIC stands for Nepal Standard Industrial Classification.

2) Registered establishments only.

3) 2075 includes only months Baishakh, Jestha and Asar.

4) Includes "Not reported", "Unknown" and so on.

Table 4-1 Number of Establishments by Section of Industrial Classification, Year of starting the Business and Local Level

District and Local Level	Section of NSIC ¹⁾					
	C					
	Manufacturing					
	Year of starting the business					
	Total	2059 and before	2060 to 2069	2070 to 2071	2072 to 2075 ²⁾	Not Stated ³⁾
Province 2						
Total	12,654	1,268	3,779	2,174	4,851	582
Metropolitan City	998	131	300	138	351	78
Sub-Metropolitan City	1,366	196	416	213	525	16
Municipality	7,596	676	2,171	1,335	3,018	396
Rural Municipality	2,694	265	892	488	957	92
201 Saptari District						
Total	1,923	186	541	355	709	132
Municipality	1,330	119	366	240	504	101
Rural Municipality	593	67	175	115	205	31
202 Siraha District						
Total	1,343	128	398	231	532	54
Municipality	944	90	256	162	390	46
Rural Municipality	399	38	142	69	142	8
203 Dhanusa District						
Total	2,057	191	646	367	816	37
Sub-Metropolitan City	860	98	268	149	338	7
Municipality	917	68	273	169	385	22
Rural Municipality	280	25	105	49	93	8
204 Mahottari District						
Total	1,275	106	363	202	548	56
Municipality	1,048	93	301	160	442	52
Rural Municipality	227	13	62	42	106	4
205 Sarlahi District						
Total	1,739	141	456	364	688	90
Municipality	1,351	118	332	281	533	87
Rural Municipality	388	23	124	83	155	3
206 Rautahat District						
Total	1,446	127	469	226	561	63
Municipality	1,384	124	461	213	533	53
Rural Municipality	62	3	8	13	28	10

1) NSIC stands for Nepal Standard Industrial Classification.

2) 2075 includes only months Baishakh, Jestha and Asar.

3) Includes "Not reported ", "Unknown" and so on.

Table 4-1 Number of Establishments by Section of Industrial Classification, Year of starting the Business and Local Level

District and Local Level	Section of NSIC ¹⁾					
	C					
	Manufacturing					
	Year of starting the business					
	Total	2059 and before	2060 to 2069	2070 to 2071	2072 to 2075 ²⁾	Not Stated ³⁾
207 Bara District						
Total	1,225	182	377	178	438	50
Sub-Metropolitan City	506	98	148	64	187	9
Municipality	367	39	98	62	140	28
Rural Municipality	352	45	131	52	111	13
208 Parsa District						
Total	1,646	207	529	251	559	100
Metropolitan City	998	131	300	138	351	78
Municipality	255	25	84	48	91	7
Rural Municipality	393	51	145	65	117	15

1) NSIC stands for Nepal Standard Industrial Classification.

2) 2075 includes only months Baishakh, Jestha and Asar.

3) Includes "Not reported ", "Unknown" and so on.

Table 4-1 Number of Establishments by Section of Industrial Classification, Year of starting the Business and Local Level

District and Local Level	Section of NSIC ¹⁾						Not Stated ³⁾
	C						
	Manufacturing						
	Year of starting the business						
	Total	2059 and before	2060 to 2069	2070 to 2071	2072 to 2075 ²⁾		
Saptari District	1,923	186	541	355	709	132	
20101 SAPTAKOSHI MUNICIPALITY	79	7	20	19	31	2	
20102 KANCHANRUP MUNICIPALITY	168	19	37	30	78	4	
20103 AGMISAIR KRISHNA SABARAN RURAL MUNICIPALITY	73	8	22	19	17	7	
20104 RUPANI RURAL MUNICIPALITY	61	7	20	8	26	0	
20105 SHAMBHUNATH MUNICIPALITY	115	4	31	19	47	14	
20106 KHADAK MUNICIPALITY	155	15	60	20	59	1	
20107 SURUNGA MUNICIPALITY	149	10	35	33	68	3	
20108 BALAN-BIHUL RURAL MUNICIPALITY	55	2	11	10	32	0	
20109 BODE BARSAIN MUNICIPALITY	153	17	53	28	55	0	
20110 DAKNESHWOR MUNICIPALITY	116	8	30	26	42	10	
20111 RAJGADHA RURAL MUNICIPALITY	93	16	36	11	28	2	
20112 BISHNUPUR RURAL MUNICIPALITY	57	13	15	13	11	5	
20113 RAJBIRAJ MUNICIPALITY	257	26	65	41	58	67	
20114 MAHADEWA RURAL MUNICIPALITY	103	4	27	23	43	6	
20115 TIRAHUT RURAL MUNICIPALITY	35	6	8	6	12	3	
20116 HANUMANNAGAR KANKALINI MUNICIPALITY	138	13	35	24	66	0	
20117 TILATHI KOILADI RURAL MUNICIPALITY	59	7	15	12	25	0	
20118 CHHINNAMASTA RURAL MUNICIPALITY	57	4	21	13	11	8	
Siraha District	1,343	128	398	231	532	54	
20201 LAHAN MUNICIPALITY	199	21	48	36	92	2	
20202 DHANGADHIMAI MUNICIPALITY	104	7	24	16	51	6	
20203 GOLBAZAR MUNICIPALITY	98	11	29	11	43	4	
20204 MIRCHAIYA MUNICIPALITY	124	17	23	19	54	11	
20205 KARJANHA MUNICIPALITY	59	3	13	7	30	6	
20206 KALYANPUR MUNICIPALITY	73	12	29	14	18	0	
20207 NARAHA RURAL MUNICIPALITY	44	10	16	7	11	0	
20208 BISHNUPUR RURAL MUNICIPALITY	80	7	22	11	37	3	
20209 ARNAMA RURAL MUNICIPALITY	40	6	12	4	15	3	
20210 SUKHIPUR MUNICIPALITY	87	7	20	25	34	1	
20211 LAXMIPUR PATARI RURAL MUNICIPALITY	60	3	22	12	23	0	
20212 SAKHUWA NANKARKATTI RURAL MUNICIPALITY	19	5	9	1	4	0	
20213 BHAGAWANPUR RURAL MUNICIPALITY	33	3	16	3	11	0	
20214 NAWARAJPUR RURAL MUNICIPALITY	24	0	13	4	7	0	
20215 BARIYARPATTI RURAL MUNICIPALITY	61	2	15	20	22	2	
20216 AURAH RURAL MUNICIPALITY	38	2	17	7	12	0	
20217 SIRAHA MUNICIPALITY	200	12	70	34	68	16	
Dhanusa District	2,057	191	646	367	816	37	
20301 GANESHMAN CHARNATH MUNICIPALITY	58	3	21	10	23	1	
20302 DHANUSHADHAM MUNICIPALITY	105	7	27	14	49	8	
20303 MITHILA MUNICIPALITY	79	14	27	12	25	1	
20304 BATESHWOR RURAL MUNICIPALITY	35	5	13	4	13	0	
20305 CHHIRESHWORNATH MUNICIPALITY	152	18	50	22	59	3	
20306 LAXMINIYA RURAL MUNICIPALITY	47	5	16	11	13	2	
20307 MITHILA BIHARI MUNICIPALITY	80	0	28	16	34	2	
20308 HANSAPUR MUNICIPALITY	63	4	12	11	35	1	
20309 SABAILA MUNICIPALITY	56	2	9	10	34	1	
20310 SHAHIDNAGAR MUNICIPALITY	124	5	34	31	51	3	
20311 KAMALA MUNICIPALITY	53	1	18	10	24	0	
20312 JANAK NANDINI RURAL MUNICIPALITY	41	5	18	8	10	0	
20313 BIDEHA MUNICIPALITY	90	4	27	23	35	1	
20314 AURAH RURAL MUNICIPALITY	58	2	24	7	21	4	
20315 JANAKPURDHAM SUB-METROPOLITAN CITY	860	98	268	149	338	7	
20316 DHANAUJI RURAL MUNICIPALITY	63	6	20	11	25	1	
20317 NAGARAIN MUNICIPALITY	57	10	20	10	16	1	
20318 MUKHIYAPATTI MUSAHARMIYA RURAL MUNICIPALITY	36	2	14	8	11	1	

1) NSIC stands for Nepal Standard Industrial Classification.

2) 2075 includes only months Baishakh, Jestha and Asar.

3) Includes "Not reported", "Unknown" and so on.

Table 4-1 Number of Establishments by Section of Industrial Classification, Year of starting the Business and Local Level

District and Local Level	Section of NSIC ¹⁾						Not Stated ³⁾
	C						
	Manufacturing						
	Year of starting the business						
	Total	2059 and before	2060 to 2069	2070 to 2071	2072 to 2075 ²⁾		
Mahottari District	1,275	106	363	202	548	56	
20401 BARDIBAS MUNICIPALITY	157	11	53	23	68	2	
20402 GAUSHALA MUNICIPALITY	173	15	51	29	74	4	
20403 SONAMA RURAL MUNICIPALITY	33	1	9	4	18	1	
20404 AURAH MUNICIPALITY	40	2	7	2	23	6	
20405 BHANGAHA MUNICIPALITY	73	4	21	14	31	3	
20406 LOHARPATTI MUNICIPALITY	109	11	20	11	37	30	
20407 BALAWA MUNICIPALITY	86	3	17	19	47	0	
20408 RAM GOPALPUR MUNICIPALITY	97	4	31	14	48	0	
20409 SAMSI RURAL MUNICIPALITY	64	2	20	13	29	0	
20410 MANARA SHISAWA MUNICIPALITY	107	12	38	20	35	2	
20411 EKADARA RURAL MUNICIPALITY	53	6	12	6	26	3	
20412 MAHOTTARI RURAL MUNICIPALITY	23	2	9	8	4	0	
20413 PIPARA RURAL MUNICIPALITY	54	2	12	11	29	0	
20414 MATIHANI MUNICIPALITY	70	10	15	12	31	2	
20415 JALESHWOR MUNICIPALITY	136	21	48	16	48	3	
Sarlahi District	2,098	175	578	412	840	93	
20501 LALBANDI MUNICIPALITY	223	21	56	31	82	33	
20502 HARIWAN MUNICIPALITY	159	16	43	40	53	7	
20503 BAGMATI MUNICIPALITY	82	7	17	17	37	4	
20504 BARAHATHAWA MUNICIPALITY	184	23	35	30	86	10	
20505 HARIPUR MUNICIPALITY	70	5	16	18	31	0	
20506 ISHWORPUR MUNICIPALITY	176	15	51	23	83	4	
20507 HARIPURWA MUNICIPALITY	54	6	8	20	20	0	
20508 PARSARURAL MUNICIPALITY	45	0	15	9	20	1	
20509 BRAHMAPURI RURAL MUNICIPALITY	28	2	7	6	12	1	
20510 CHANDRANAGAR RURAL MUNICIPALITY	74	6	19	9	39	1	
20511 KABILASHI MUNICIPALITY	72	7	13	17	18	17	
20512 CHAKRAGHATTA RURAL MUNICIPALITY	58	2	18	13	25	0	
20513 BASBARIYA RURAL MUNICIPALITY	44	4	13	16	11	0	
20514 DHANAKAUL RURAL MUNICIPALITY	26	2	14	3	7	0	
20515 RAMNAGAR RURAL MUNICIPALITY	47	1	11	14	21	0	
20516 BALARA MUNICIPALITY	85	6	30	25	22	2	
20517 GODAITA MUNICIPALITY	97	7	20	20	48	2	
20518 BISHNU RURAL MUNICIPALITY	54	3	21	13	17	0	
20519 KAUDENA RURAL MUNICIPALITY	12	3	6	0	3	0	
20520 MALANGAWA MUNICIPALITY	149	5	43	40	53	8	
Rautahat District	293	30	111	38	114	0	
20601 CHANDRAPUR MUNICIPALITY	66	4	11	10	38	3	
20602 GUJARA MUNICIPALITY	1,087	93	347	178	409	60	
20603 PHATUWA BIJAYAPUR MUNICIPALITY	48	5	17	7	18	1	
20604 KATAHARIYA MUNICIPALITY	94	7	28	21	34	4	
20605 BRINDABAN MUNICIPALITY	102	1	18	20	53	10	
20606 GADHIMAI MUNICIPALITY	56	5	25	6	14	6	
20607 MADHAV NARAYAN MUNICIPALITY	78	4	39	8	27	0	
20608 GARUDA MUNICIPALITY	174	26	54	31	62	1	
20609 DEWAHI GONAH MUNICIPALITY	20	1	6	7	6	0	
20610 MAULAPUR MUNICIPALITY	42	1	11	6	24	0	
20611 BOUDHIMAI MUNICIPALITY	67	4	14	16	30	3	
20612 PAROHA MUNICIPALITY	56	7	30	4	13	2	
20613 RAJPUR MUNICIPALITY	80	8	32	5	34	1	
20614 YAMUNAMAI RURAL MUNICIPALITY	40	3	6	9	21	1	
20615 DURGA BHAGAWATI RURAL MUNICIPALITY	22	0	2	4	7	9	
20616 RAJDEVI MUNICIPALITY	33	4	10	6	11	2	
20617 GAUR MUNICIPALITY	115	14	44	21	36	0	
20618 ISHANATH MUNICIPALITY	60	3	11	7	19	20	

1) NSIC stands for Nepal Standard Industrial Classification.

2) 2075 includes only months Baishakh, Jestha and Asar.

3) Includes "Not reported", "Unknown" and so on.

Table 4-1 Number of Establishments by Section of Industrial Classification, Year of starting the Business and Local Level

District and Local Level	Section of NSIC ¹⁾					
	C					
	Manufacturing					
	Year of starting the business					
	Total	2059 and before	2060 to 2069	2070 to 2071	2072 to 2075 ²⁾	Not Stated ³⁾
Bara District	1,225	182	377	178	438	50
20701 NJAGADH MUNICIPALITY	75	3	19	8	35	10
20702 KOLHABI MUNICIPALITY	66	7	9	17	23	10
20703 JITPUR SIMARA SUB-METROPOLITIAN CITY	278	62	92	31	91	2
20704 PARAWANIPUR RURAL MUNICIPALITY	89	21	34	12	18	4
20705 PRASAUNI RURAL MUNICIPALITY	32	8	16	1	7	0
20706 BISHRAMPUR RURAL MUNICIPALITY	47	7	11	4	21	4
20707 PHETA RURAL MUNICIPALITY	59	5	20	11	21	2
20708 KALAIYA SUB-METROPOLITIAN CITY	228	36	56	33	96	7
20709 KARAIYAMAI RURAL MUNICIPALITY	2	0	0	1	1	0
20710 BARAGADHI RURAL MUNICIPALITY	47	3	15	12	16	1
20711 AADARSHA KOTWAL RURAL MUNICIPALITY	22	0	7	6	7	2
20712 SIMROUNGADH MUNICIPALITY	82	7	27	17	29	2
20713 PACHARAUTA MUNICIPALITY	30	2	5	7	15	1
20714 MAHAGADHIMAI MUNICIPALITY	114	20	38	13	38	5
20715 DEVTAL RURAL MUNICIPALITY	13	0	6	1	6	0
20716 SUBARNA RURAL MUNICIPALITY	41	1	22	4	14	0
Parsa District	1,646	207	529	251	559	100
20801 THORI RURAL MUNICIPALITY	68	11	21	10	26	0
20802 JIRABHAWANI RURAL MUNICIPALITY	52	8	20	11	11	2
20803 JAGARNATHPUR RURAL MUNICIPALITY	41	5	18	4	14	0
20804 PATERWA SUGAULI RURAL MUNICIPALITY	40	5	9	8	10	8
20805 SAKHUWA PRASAUNI RURAL MUNICIPALITY	64	3	25	12	24	0
20806 PARSAGADHI MUNICIPALITY	89	8	33	17	31	0
20807 BIRGUNJ METROPOLITIAN CITY	998	131	300	138	351	78
20808 BAHUDARMAI MUNICIPALITY	78	8	28	9	29	4
20809 POKHARIYA MUNICIPALITY	88	9	23	22	31	3
20810 KALIKAMAI RURAL MUNICIPALITY	11	1	3	5	2	0
20811 DHOBINI RURAL MUNICIPALITY	20	4	6	2	8	0
20812 CHHIPAHARMAI RURAL MUNICIPALITY	38	7	16	4	10	1
20813 PAKAHA MAINPUR RURAL MUNICIPALITY	23	1	15	4	2	1
20814 BINDABASINI RURAL MUNICIPALITY	36	6	12	5	10	3

1) NSIC stands for Nepal Standard Industrial Classification.

2) 2075 includes only months Baishakh, Jestha and Asar.

3) Includes "Not reported", "Unknown" and so on.

Table 4-1 Number of Establishments by Section of Industrial Classification, Year of starting the Business and Local Level

District and Local Level	Section of NSIC ¹⁾					
	B+D+E+F					
	Mining, Electricity, Gas, Water supply & Construction					
	Year of starting the business					
	Total	2059 and before	2060 to 2069	2070 to 2071	2072 to 2075 ²⁾	Not Stated ³⁾
Province 2						
Total	342	37	74	44	159	28
Metropolitan City	58	3	19	9	20	7
Sub-Metropolitan City	39	9	7	3	17	3
Municipality	217	23	43	27	108	16
Rural Municipality	28	2	5	5	14	2
201 Saptari District						
Total	53	1	6	2	40	4
Municipality	48	1	6	2	37	2
Rural Municipality	5	0	0	0	3	2
202 Siraha District						
Total	24	2	2	4	14	2
Municipality	19	2	2	3	10	2
Rural Municipality	5	0	0	1	4	0
203 Dhanusa District						
Total	45	2	7	8	23	5
Sub-Metropolitan City	18	2	4	2	7	3
Municipality	24	0	3	5	14	2
Rural Municipality	3	0	0	1	2	0
204 Mahottari District						
Total	37	11	12	3	11	0
Municipality	36	11	12	3	10	0
Rural Municipality	1	0	0	0	1	0
205 Sarlahi District						
Total	18	2	6	3	7	0
Municipality	17	2	6	3	6	0
Rural Municipality	1	0	0	0	1	0
206 Rautahat District						
Total	58	5	14	11	27	1
Municipality	56	5	13	10	27	1
Rural Municipality	2	0	1	1	0	0

1) NSIC stands for Nepal Standard Industrial Classification.

2) 2075 includes only months Baishakh, Jestha and Asar.

3) Includes "Not reported ", "Unknown" and so on.

Table 4-1 Number of Establishments by Section of Industrial Classification, Year of starting the Business and Local Level

District and Local Level	Section of NSIC ¹⁾					
	B+D+E+F					
	Mining, Electricity, Gas, Water supply & Construction					
	Year of starting the business					
	Total	2059 and before	2060 to 2069	2070 to 2071	2072 to 2075 ²⁾	Not Stated ³⁾
207 Bara District						
Total	27	8	3	1	15	0
Sub-Metropolitan City	21	7	3	1	10	0
Municipality	4	1	0	0	3	0
Rural Municipality	2	0	0	0	2	0
208 Parsa District						
Total	80	6	24	12	22	16
Metropolitan City	58	3	19	9	20	7
Municipality	13	1	1	1	1	9
Rural Municipality	9	2	4	2	1	0

1) NSIC stands for Nepal Standard Industrial Classification.

2) 2075 includes only months Baishakh, Jestha and Asar.

3) Includes "Not reported ", "Unknown" and so on.

Table 4-1 Number of Establishments by Section of Industrial Classification, Year of starting the Business and Local Level

District and Local Level	Section of NSIC ¹⁾					
	B+D+E+F					
	Mining, Electricity, Gas, Water supply & Construction					
	Year of starting the business					
	Total	2059 and before	2060 to 2069	2070 to 2071	2072 to 2075 ²⁾	Not Stated ³⁾
53	53	1	6	2	40	4
1 SAPTAKOSHI MUNICIPALITY	1	0	0	1	0	0
3 KANCHANRUP MUNICIPALITY	3	0	3	0	0	0
1 AGMISAIR KRISHNA SABARAN RURAL MUNICIPALITY	1	0	0	0	0	1
0 RUPANI RURAL MUNICIPALITY	0	0	0	0	0	0
2 SHAMBHUNATH MUNICIPALITY	2	0	0	0	2	0
6 KHADAK MUNICIPALITY	6	0	1	0	5	0
0 SURUNGA MUNICIPALITY	0	0	0	0	0	0
0 BALAN-BIHUL RURAL MUNICIPALITY	0	0	0	0	0	0
23 BODE BARSAIN MUNICIPALITY	23	0	0	0	23	0
0 DAKNESHWORI MUNICIPALITY	0	0	0	0	0	0
1 RAJGADHA RURAL MUNICIPALITY	1	0	0	0	1	0
0 BISHNUPUR RURAL MUNICIPALITY	0	0	0	0	0	0
3 RAJBIRAJ MUNICIPALITY	3	0	1	1	1	0
0 MAHADEWA RURAL MUNICIPALITY	0	0	0	0	0	0
0 TIRAHUT RURAL MUNICIPALITY	0	0	0	0	0	0
10 HANUMANNAGAR KANKALINI MUNICIPALITY	10	1	1	0	6	2
1 TILATHI KOILADI RURAL MUNICIPALITY	1	0	0	0	0	1
2 CHHINNAMASTA RURAL MUNICIPALITY	2	0	0	0	2	0
24	24	2	2	4	14	2
2 LAHAN MUNICIPALITY	2	1	0	0	1	0
5 DHANGADHIMAI MUNICIPALITY	5	0	2	1	1	1
1 GOLBAZAR MUNICIPALITY	1	0	0	1	0	0
7 MIRCHAIYA MUNICIPALITY	7	1	0	0	6	0
1 KARJANHA MUNICIPALITY	1	0	0	1	0	0
0 KALYANPUR MUNICIPALITY	0	0	0	0	0	0
2 NARAHA RURAL MUNICIPALITY	2	0	0	1	1	0
2 BISHNUPUR RURAL MUNICIPALITY	2	0	0	0	2	0
0 ARNAMA RURAL MUNICIPALITY	0	0	0	0	0	0
0 SUKHIPUR MUNICIPALITY	0	0	0	0	0	0
0 LAXMIPUR PATARI RURAL MUNICIPALITY	0	0	0	0	0	0
0 SAKHUWA NANKARKATTI RURAL MUNICIPALITY	0	0	0	0	0	0
1 BHAGAWANPUR RURAL MUNICIPALITY	1	0	0	0	1	0
0 NAWARAJPUR RURAL MUNICIPALITY	0	0	0	0	0	0
0 BARIYARPATTI RURAL MUNICIPALITY	0	0	0	0	0	0
0 AURAHU RURAL MUNICIPALITY	0	0	0	0	0	0
3 SIRAHA MUNICIPALITY	3	0	0	0	2	1
45	45	2	7	8	23	5
2 GANESHMAN CHARNATH MUNICIPALITY	2	0	1	1	0	0
10 DHANUSHADHAM MUNICIPALITY	10	0	1	1	6	2
5 MITHILA MUNICIPALITY	5	0	0	2	3	0
0 BATESHWOR RURAL MUNICIPALITY	0	0	0	0	0	0
4 CHHRESHWORNATH MUNICIPALITY	4	0	1	0	3	0
0 LAXMINIYA RURAL MUNICIPALITY	0	0	0	0	0	0
0 MITHILA BIHARI MUNICIPALITY	0	0	0	0	0	0
1 HANSAPUR MUNICIPALITY	1	0	0	0	1	0
1 SABAILA MUNICIPALITY	1	0	0	1	0	0
1 SHAHIDNAGAR MUNICIPALITY	1	0	0	0	1	0
0 KAMALA MUNICIPALITY	0	0	0	0	0	0
0 JANAK NANDINI RURAL MUNICIPALITY	0	0	0	0	0	0
0 BIDEHA MUNICIPALITY	0	0	0	0	0	0
3 AURAHU RURAL MUNICIPALITY	3	0	0	1	2	0
18 JANAKPURDHAM SUB-METROPOLITAN CITY	18	2	4	2	7	3
0 DHANAUJI RURAL MUNICIPALITY	0	0	0	0	0	0
0 NAGARAIN MUNICIPALITY	0	0	0	0	0	0
0 MUKHIYAPATTI MUSAHARMIYA RURAL MUNICIPALITY	0	0	0	0	0	0

1) NSIC stands for Nepal Standard Industrial Classification.

2) 2075 includes only months Baishakh, Jestha and Asar.

3) Includes "Not reported", "Unknown" and so on.

Table 4-1 Number of Establishments by Section of Industrial Classification, Year of starting the Business and Local Level

District and Local Level	Section of NSIC ¹⁾						Not Stated ³⁾
	B+D+E+F						
	Mining, Electricity, Gas, Water supply & Construction						
	Year of starting the business						
	Total	2059 and before	2060 to 2069	2070 to 2071	2072 to 2075 ²⁾		
Mahottari District	37	11	12	3	11	0	
20401 BARDIBAS MUNICIPALITY	31	9	12	2	8	0	
20402 GAUSHALA MUNICIPALITY	1	0	0	0	1	0	
20403 SONAMA RURAL MUNICIPALITY	0	0	0	0	0	0	
20404 AURAH MUNICIPALITY	0	0	0	0	0	0	
20405 BHANGAHA MUNICIPALITY	0	0	0	0	0	0	
20406 LOHARPATTI MUNICIPALITY	0	0	0	0	0	0	
20407 BALAWA MUNICIPALITY	0	0	0	0	0	0	
20408 RAM GOPALPUR MUNICIPALITY	1	0	0	1	0	0	
20409 SAMSI RURAL MUNICIPALITY	0	0	0	0	0	0	
20410 MANARA SHISAWA MUNICIPALITY	1	0	0	0	1	0	
20411 EKADARA RURAL MUNICIPALITY	1	0	0	0	1	0	
20412 MAHOTTARI RURAL MUNICIPALITY	0	0	0	0	0	0	
20413 PIPARA RURAL MUNICIPALITY	0	0	0	0	0	0	
20414 MATIHANI MUNICIPALITY	0	0	0	0	0	0	
20415 JALESHWOR MUNICIPALITY	2	2	0	0	0	0	
Sarlahi District	49	7	17	6	19	0	
20501 LALBANDI MUNICIPALITY	4	0	2	2	0	0	
20502 HARIWAN MUNICIPALITY	1	0	0	0	1	0	
20503 BAGMATI MUNICIPALITY	6	2	1	0	3	0	
20504 BARAHATHAWA MUNICIPALITY	2	0	1	0	1	0	
20505 HARIPUR MUNICIPALITY	0	0	0	0	0	0	
20506 ISHWORPUR MUNICIPALITY	1	0	1	0	0	0	
20507 HARIPURWA MUNICIPALITY	0	0	0	0	0	0	
20508 PARSARURAL MUNICIPALITY	0	0	0	0	0	0	
20509 BRAHMAPURI RURAL MUNICIPALITY	1	0	0	0	1	0	
20510 CHANDRANAGAR RURAL MUNICIPALITY	0	0	0	0	0	0	
20511 KABILASHI MUNICIPALITY	0	0	0	0	0	0	
20512 CHAKRAGHATTA RURAL MUNICIPALITY	0	0	0	0	0	0	
20513 BASBARIYA RURAL MUNICIPALITY	0	0	0	0	0	0	
20514 DHANAKAUL RURAL MUNICIPALITY	0	0	0	0	0	0	
20515 RAMNAGAR RURAL MUNICIPALITY	0	0	0	0	0	0	
20516 BALARA MUNICIPALITY	1	0	0	1	0	0	
20517 GODAITA MUNICIPALITY	1	0	0	0	1	0	
20518 BISHNU RURAL MUNICIPALITY	0	0	0	0	0	0	
20519 KAUDENA RURAL MUNICIPALITY	0	0	0	0	0	0	
20520 MALANGAWA MUNICIPALITY	1	0	1	0	0	0	
	24	4	10	2	8	0	
Rautahat District	7	1	1	1	4	0	
20601 CHANDRAPUR MUNICIPALITY							
20602 GUJARA MUNICIPALITY	27	0	3	8	15	1	
20603 PHATUWA BIJAYAPUR MUNICIPALITY	0	0	0	0	0	0	
20604 KATAHARIYA MUNICIPALITY	2	0	0	2	0	0	
20605 BRINDABAN MUNICIPALITY	1	0	0	0	0	1	
20606 GADHIMAI MUNICIPALITY	0	0	0	0	0	0	
20607 MADHAV NARAYAN MUNICIPALITY	0	0	0	0	0	0	
20608 GARUDA MUNICIPALITY	10	0	1	4	5	0	
20609 DEWAHI GONAH MUNICIPALITY	0	0	0	0	0	0	
20610 MAULAPUR MUNICIPALITY	2	0	0	1	1	0	
20611 BOUDHIMAI MUNICIPALITY	3	0	0	0	3	0	
20612 PAROHA MUNICIPALITY	4	0	0	0	4	0	
20613 RAJPUR MUNICIPALITY	1	0	0	0	1	0	
20614 YAMUNAMAI RURAL MUNICIPALITY	1	0	1	0	0	0	
20615 DURGA BHAGAWATI RURAL MUNICIPALITY	1	0	0	1	0	0	
20616 RAJDEVI MUNICIPALITY	0	0	0	0	0	0	
20617 GAUR MUNICIPALITY	2	0	1	0	1	0	
20618 ISHANATH MUNICIPALITY	0	0	0	0	0	0	

1) NSIC stands for Nepal Standard Industrial Classification.

2) 2075 includes only months Baishakh, Jestha and Asar.

3) Includes "Not reported", "Unknown" and so on.

Table 4-1 Number of Establishments by Section of Industrial Classification, Year of starting the Business and Local Level

District and Local Level	Section of NSIC ¹⁾					
	B+D+E+F					
	Mining, Electricity, Gas, Water supply & Construction					
	Year of starting the business					
	Total	2059 and before	2060 to 2069	2070 to 2071	2072 to 2075 ²⁾	Not Stated ³⁾
Bara District	27	8	3	1	15	0
20701 NJAGADH MUNICIPALITY	0	0	0	0	0	0
20702 KOLHABI MUNICIPALITY	1	0	0	0	1	0
20703 JITPUR SIMARA SUB-METROPOLITIAN CITY	11	5	3	0	3	0
20704 PARAWANIPUR RURAL MUNICIPALITY	1	0	0	0	1	0
20705 PRASAUNI RURAL MUNICIPALITY	0	0	0	0	0	0
20706 BISHRAMPUR RURAL MUNICIPALITY	0	0	0	0	0	0
20707 PHETA RURAL MUNICIPALITY	1	0	0	0	1	0
20708 KALAIYA SUB-METROPOLITIAN CITY	10	2	0	1	7	0
20709 KARAIYAMAI RURAL MUNICIPALITY	0	0	0	0	0	0
20710 BARAGADHI RURAL MUNICIPALITY	0	0	0	0	0	0
20711 AADARSHA KOTWAL RURAL MUNICIPALITY	0	0	0	0	0	0
20712 SIMROUNGADH MUNICIPALITY	3	1	0	0	2	0
20713 PACHARAUTA MUNICIPALITY	0	0	0	0	0	0
20714 MAHAGADHIMAI MUNICIPALITY	0	0	0	0	0	0
20715 DEVTAL RURAL MUNICIPALITY	0	0	0	0	0	0
20716 SUBARNA RURAL MUNICIPALITY	0	0	0	0	0	0
Parsa District	80	6	24	12	22	16
20801 THORI RURAL MUNICIPALITY	5	2	0	2	1	0
20802 JIRABHAWANI RURAL MUNICIPALITY	0	0	0	0	0	0
20803 JAGARNATHPUR RURAL MUNICIPALITY	1	0	1	0	0	0
20804 PATERWA SUGAULI RURAL MUNICIPALITY	0	0	0	0	0	0
20805 SAKHUWA PRASAUNI RURAL MUNICIPALITY	0	0	0	0	0	0
20806 PARSAGADHI MUNICIPALITY	11	1	0	0	1	9
20807 BIRGUNJ METROPOLITIAN CITY	58	3	19	9	20	7
20808 BAHUDARMAI MUNICIPALITY	0	0	0	0	0	0
20809 POKHARIYA MUNICIPALITY	2	0	1	1	0	0
20810 KALIKAMAI RURAL MUNICIPALITY	1	0	1	0	0	0
20811 DHOBINI RURAL MUNICIPALITY	2	0	2	0	0	0
20812 CHHIPAHARMAI RURAL MUNICIPALITY	0	0	0	0	0	0
20813 PAKAHA MAINPUR RURAL MUNICIPALITY	0	0	0	0	0	0
20814 BINDABASINI RURAL MUNICIPALITY	0	0	0	0	0	0

1) NSIC stands for Nepal Standard Industrial Classification.

2) 2075 includes only months Baishakh, Jestha and Asar.

3) Includes "Not reported", "Unknown" and so on.

Table 4-1 Number of Establishments by Section of Industrial Classification, Year of starting the Business and Local Level

District and Local Level	Section of NSIC ¹⁾					
	G					
	Wholesale and Retail Trade					
	Year of starting the business					
	Total	2059 and before	2060 to 2069	2070 to 2071	2072 to 2075 ²⁾	Not Stated ³⁾
Province 2						
Total	74,222	7,219	18,121	13,863	30,875	4,144
Metropolitan City	5,266	568	1,444	879	2,001	374
Sub-Metropolitan City	7,724	942	2,015	1,214	3,279	274
Municipality	45,413	4,256	10,671	8,639	19,039	2,808
Rural Municipality	15,819	1,453	3,991	3,131	6,556	688
201 Saptari District						
Total	9,633	1,060	2,213	1,951	3,481	928
Municipality	6,660	704	1,482	1,283	2,503	688
Rural Municipality	2,973	356	731	668	978	240
202 Siraha District						
Total	8,863	775	2,101	1,637	3,884	466
Municipality	6,788	552	1,610	1,226	2,994	406
Rural Municipality	2,075	223	491	411	890	60
203 Dhanusa District						
Total	11,070	1,068	2,617	1,962	5,104	319
Sub-Metropolitan City	4,359	485	1,047	706	1,987	134
Municipality	5,169	431	1,222	941	2,416	159
Rural Municipality	1,542	152	348	315	701	26
204 Mahottari District						
Total	9,476	939	2,214	1,704	3,893	726
Municipality	7,411	811	1,690	1,309	2,936	665
Rural Municipality	2,065	128	524	395	957	61
205 Sarlahi District						
Total	9,751	791	2,337	2,215	3,934	474
Municipality	7,920	660	1,833	1,795	3,184	448
Rural Municipality	1,831	131	504	420	750	26
206 Rautahat District						
Total	7,905	706	1,912	1,396	3,625	266
Municipality	7,414	691	1,817	1,318	3,387	201
Rural Municipality	491	15	95	78	238	65

1) NSIC stands for Nepal Standard Industrial Classification.

2) 2075 includes only months Baishakh, Jestha and Asar.

3) Includes "Not reported", "Unknown" and so on.

Table 4-1 Number of Establishments by Section of Industrial Classification, Year of starting the Business and Local Level

District and Local Level	Section of NSIC ¹⁾					
	G					
	Wholesale and Retail Trade					
	Year of starting the business					
	Total	2059 and before	2060 to 2069	2070 to 2071	2072 to 2075 ²⁾	Not Stated ³⁾
207 Bara District						
Total	7,799	905	2,053	1,331	3,191	319
Sub-Metropolitan City	3,365	457	968	508	1,292	140
Municipality	2,517	273	571	489	1,025	159
Rural Municipality	1,917	175	514	334	874	20
208 Parsa District						
Total	9,725	975	2,674	1,667	3,763	646
Metropolitan City	5,266	568	1,444	879	2,001	374
Municipality	1,534	134	446	278	594	82
Rural Municipality	2,925	273	784	510	1,168	190

1) NSIC stands for Nepal Standard Industrial Classification.

2) 2075 includes only months Baishakh, Jestha and Asar.

3) Includes "Not reported ", "Unknown" and so on.

Table 4-1 Number of Establishments by Section of Industrial Classification, Year of starting the Business and Local Level

District and Local Level	Section of NSIC ¹⁾						Not Stated ³⁾
	G						
	Wholesale and Retail Trade						
	Year of starting the business						
	Total	2059 and before	2060 to 2069	2070 to 2071	2072 to 2075 ²⁾		
Saptari District	9,633	1,060	2,213	1,951	3,481	928	
20101 SAPTAKOSHI MUNICIPALITY	640	159	197	86	176	22	
20102 KANCHANRUP MUNICIPALITY	810	52	153	204	393	8	
20103 AGMISAIR KRISHNA SABARAN RURAL MUNICIPALITY	498	42	115	112	126	103	
20104 RUPANI RURAL MUNICIPALITY	328	23	103	105	96	1	
20105 SHAMBHUNATH MUNICIPALITY	623	37	108	94	267	117	
20106 KHADAK MUNICIPALITY	700	61	222	116	299	2	
20107 SURUNGA MUNICIPALITY	673	58	138	149	323	5	
20108 BALAN-BIHUL RURAL MUNICIPALITY	235	17	48	48	121	1	
20109 BODE BARSAIN MUNICIPALITY	525	35	138	94	229	29	
20110 DAKNESHWORI MUNICIPALITY	603	66	113	214	182	28	
20111 RAJGADHA RURAL MUNICIPALITY	340	106	95	34	84	21	
20112 BISHNUPUR RURAL MUNICIPALITY	224	17	55	41	103	8	
20113 RAJBIRAJ MUNICIPALITY	1,463	180	278	224	315	466	
20114 MAHADEWA RURAL MUNICIPALITY	266	9	63	63	123	8	
20115 TIRAHUT RURAL MUNICIPALITY	403	105	27	103	95	73	
20116 HANUMANNAGAR KANKALINI MUNICIPALITY	623	56	135	102	319	11	
20117 TILATHI KOILADI RURAL MUNICIPALITY	351	16	109	80	143	3	
20118 CHHINNAMASTA RURAL MUNICIPALITY	328	21	116	82	87	22	
Siraha District	8,863	775	2,101	1,637	3,884	466	
20201 LAHAN MUNICIPALITY	1,405	149	383	256	611	6	
20202 DHANGADHIMAI MUNICIPALITY	585	43	123	89	274	56	
20203 GOLBAZAR MUNICIPALITY	924	75	228	157	424	40	
20204 MIRCHAIYA MUNICIPALITY	1,135	82	230	205	450	168	
20205 KARJANHA MUNICIPALITY	380	24	67	85	175	29	
20206 KALYANPUR MUNICIPALITY	589	38	172	106	265	8	
20207 NARAHA RURAL MUNICIPALITY	252	30	46	42	131	3	
20208 BISHNUPUR RURAL MUNICIPALITY	386	19	86	60	179	42	
20209 ARNAMA RURAL MUNICIPALITY	159	17	38	33	66	5	
20210 SUKHIPUR MUNICIPALITY	466	36	124	118	187	1	
20211 LAXMIPUR PATARI RURAL MUNICIPALITY	298	55	77	63	98	5	
20212 SAKHUWA NANKARKATTI RURAL MUNICIPALITY	107	10	20	16	61	0	
20213 BHAGAWANPUR RURAL MUNICIPALITY	166	16	44	32	73	1	
20214 NAWARAJPUR RURAL MUNICIPALITY	120	11	35	27	47	0	
20215 BARIYARPATTI RURAL MUNICIPALITY	360	36	107	93	121	3	
20216 AURAH RURAL MUNICIPALITY	227	29	38	45	114	1	
20217 SIRAHA MUNICIPALITY	1,304	105	283	210	608	98	
Dhanusa District	11,070	1,068	2,617	1,962	5,104	319	
20301 GANESHMAN CHARNATH MUNICIPALITY	363	29	131	82	114	7	
20302 DHANUSHADHAM MUNICIPALITY	607	40	94	113	335	25	
20303 MITHILA MUNICIPALITY	650	76	156	117	269	32	
20304 BATESHWOR RURAL MUNICIPALITY	154	19	45	27	59	4	
20305 CHHRESHWORNATH MUNICIPALITY	839	111	274	144	296	14	
20306 LAXMINIYA RURAL MUNICIPALITY	331	59	86	89	92	5	
20307 MITHILA BIHARI MUNICIPALITY	339	26	56	60	197	0	
20308 HANSAPUR MUNICIPALITY	348	28	50	60	209	1	
20309 SABAILA MUNICIPALITY	442	36	99	72	234	1	
20310 SHAHIDNAGAR MUNICIPALITY	555	38	167	94	190	66	
20311 KAMALA MUNICIPALITY	366	12	62	72	216	4	
20312 JANAK NANDINI RURAL MUNICIPALITY	293	30	62	66	135	0	
20313 BIDEHA MUNICIPALITY	349	14	59	58	211	7	
20314 AURAH RURAL MUNICIPALITY	260	12	44	51	144	9	
20315 JANAKPURDHAM SUB-METROPOLITAN CITY	4,359	485	1,047	706	1,987	134	
20316 DHANAUJI RURAL MUNICIPALITY	386	29	88	67	198	4	
20317 NAGARAIN MUNICIPALITY	311	21	74	69	145	2	
20318 MUKHIYAPATTI MUSAHARMIYA RURAL MUNICIPALITY	118	3	23	15	73	4	

1) NSIC stands for Nepal Standard Industrial Classification.

2) 2075 includes only months Baishakh, Jestha and Asar.

3) Includes "Not reported", "Unknown" and so on.

Table 4-1 Number of Establishments by Section of Industrial Classification, Year of starting the Business and Local Level

District and Local Level	Section of NSIC ¹⁾					
	G					
	Wholesale and Retail Trade					
	Year of starting the business					
	Total	2059 and before	2060 to 2069	2070 to 2071	2072 to 2075 ²⁾	Not Stated ³⁾
Mahottari District	9,476	939	2,214	1,704	3,893	726
20401 BARDIBAS MUNICIPALITY	1,377	178	454	209	508	28
20402 GAUSHALA MUNICIPALITY	780	84	202	146	317	31
20403 SONAMA RURAL MUNICIPALITY	612	31	180	133	258	10
20404 AURAH MUNICIPALITY	713	65	173	126	150	199
20405 BHANGAHA MUNICIPALITY	552	76	129	89	238	20
20406 LOHARPATTI MUNICIPALITY	660	29	94	92	221	224
20407 BALAWA MUNICIPALITY	976	119	145	231	475	6
20408 RAM GOPALPUR MUNICIPALITY	516	26	122	138	223	7
20409 SAMSI RURAL MUNICIPALITY	420	23	83	79	232	3
20410 MANARA SHISAWA MUNICIPALITY	484	35	88	85	176	100
20411 EKADARA RURAL MUNICIPALITY	402	17	91	58	223	13
20412 MAHOTTARI RURAL MUNICIPALITY	162	17	45	33	60	7
20413 PIPARA RURAL MUNICIPALITY	469	40	125	92	184	28
20414 MATIHANI MUNICIPALITY	523	82	114	71	241	15
20415 JALESHWOR MUNICIPALITY	830	117	169	122	387	35
Sarlahi District	11,982	1,025	2,933	2,626	4,908	490
20501 LALBANDI MUNICIPALITY	1,241	93	320	203	449	176
20502 HARIWAN MUNICIPALITY	891	156	228	166	313	28
20503 BAGMATI MUNICIPALITY	487	37	106	98	226	20
20504 BARAHATHAWA MUNICIPALITY	1,169	112	284	250	508	15
20505 HARIPUR MUNICIPALITY	457	26	106	144	181	0
20506 ISHWORPUR MUNICIPALITY	1,006	123	283	191	386	23
20507 HARIPURWA MUNICIPALITY	272	16	60	50	145	1
20508 PARSARURAL MUNICIPALITY	152	4	21	26	95	6
20509 BRAHMAPURI RURAL MUNICIPALITY	223	12	34	71	89	17
20510 CHANDRANAGAR RURAL MUNICIPALITY	251	11	54	45	140	1
20511 KABILASHI MUNICIPALITY	331	14	39	58	90	130
20512 CHAKRAGHATTA RURAL MUNICIPALITY	245	9	62	58	116	0
20513 BASBARIYA RURAL MUNICIPALITY	203	19	64	76	44	0
20514 DHANAKAUL RURAL MUNICIPALITY	200	33	57	38	72	0
20515 RAMNAGAR RURAL MUNICIPALITY	171	7	44	50	68	2
20516 BALARA MUNICIPALITY	371	11	48	102	208	2
20517 GODAITA MUNICIPALITY	714	42	184	205	281	2
20518 BISHNU RURAL MUNICIPALITY	225	18	116	25	66	0
20519 KAUDENA RURAL MUNICIPALITY	161	18	52	31	60	0
20520 MALANGAWA MUNICIPALITY	981	30	175	328	397	51
	1,754	206	501	320	719	8
Rautahat District	477	28	95	91	255	8
20601 CHANDRAPUR MUNICIPALITY						
20602 GUJARA MUNICIPALITY	5,674	472	1,316	985	2,651	250
20603 PHATUWA BIJAYAPUR MUNICIPALITY	376	36	93	55	188	4
20604 KATAHARIYA MUNICIPALITY	391	40	86	64	199	2
20605 BRINDABAN MUNICIPALITY	329	15	54	62	161	37
20606 GADHIMAI MUNICIPALITY	289	27	101	47	103	11
20607 MADHAV NARAYAN MUNICIPALITY	293	17	86	83	105	2
20608 GARUDA MUNICIPALITY	924	85	263	165	402	9
20609 DEWAHI GONAH MUNICIPALITY	195	20	24	35	114	2
20610 MAULAPUR MUNICIPALITY	230	11	26	35	157	1
20611 BOUDHIMAI MUNICIPALITY	357	26	72	66	172	21
20612 PAROHA MUNICIPALITY	282	13	58	35	173	3
20613 RAJPUR MUNICIPALITY	323	21	73	44	183	2
20614 YAMUNAMAI RURAL MUNICIPALITY	249	8	31	36	166	8
20615 DURGA BHAGAWATI RURAL MUNICIPALITY	242	7	64	42	72	57
20616 RAJDEVI MUNICIPALITY	202	9	42	55	89	7
20617 GAUR MUNICIPALITY	719	117	215	125	257	5
20618 ISHANATH MUNICIPALITY	273	20	28	36	110	79

1) NSIC stands for Nepal Standard Industrial Classification.

2) 2075 includes only months Baishakh, Jestha and Asar.

3) Includes "Not reported", "Unknown" and so on.

Table 4-1 Number of Establishments by Section of Industrial Classification, Year of starting the Business and Local Level

District and Local Level	Section of NSIC ¹⁾					
	G					
	Wholesale and Retail Trade					
	Year of starting the business					
	Total	2059 and before	2060 to 2069	2070 to 2071	2072 to 2075 ²⁾	Not Stated ³⁾
Bara District	7,799	905	2,053	1,331	3,191	319
20701 NJAGADH MUNICIPALITY	592	44	128	74	246	100
20702 KOLHABI MUNICIPALITY	472	61	104	97	169	41
20703 JITPUR SIMARA SUB-METROPOLITIAN CITY	1,908	235	585	282	742	64
20704 PARAWANIPUR RURAL MUNICIPALITY	310	36	93	62	115	4
20705 PRASAUNI RURAL MUNICIPALITY	186	19	65	30	64	8
20706 BISHRAMPUR RURAL MUNICIPALITY	236	12	51	22	144	7
20707 PHETA RURAL MUNICIPALITY	253	27	58	46	121	1
20708 KALAIYA SUB-METROPOLITIAN CITY	1,457	222	383	226	550	76
20709 KARAIYAMAI RURAL MUNICIPALITY	179	22	45	28	84	0
20710 BARAGADHI RURAL MUNICIPALITY	235	16	62	46	111	0
20711 AADARSHA KOTWAL RURAL MUNICIPALITY	215	14	48	34	119	0
20712 SIMROUNGADH MUNICIPALITY	509	42	124	117	223	3
20713 PACHARAUTA MUNICIPALITY	322	14	86	74	135	13
20714 MAHAGADHIMAI MUNICIPALITY	622	112	129	127	252	2
20715 DEVTAL RURAL MUNICIPALITY	111	10	32	29	40	0
20716 SUBARNA RURAL MUNICIPALITY	192	19	60	37	76	0
Parsa District	9,725	975	2,674	1,667	3,763	646
20801 THORI RURAL MUNICIPALITY	332	38	95	44	151	4
20802 JIRABHAWANI RURAL MUNICIPALITY	301	44	89	67	92	9
20803 JAGARNATHPUR RURAL MUNICIPALITY	272	15	64	49	141	3
20804 PATERWA SUGAULI RURAL MUNICIPALITY	279	38	57	31	71	82
20805 SAKHUWA PRASAUNI RURAL MUNICIPALITY	633	54	245	128	206	0
20806 PARSAGADHI MUNICIPALITY	502	52	125	92	230	3
20807 BIRGUNJ METROPOLITIAN CITY	5,266	568	1,444	879	2,001	374
20808 BAHUDARMAI MUNICIPALITY	441	33	123	78	135	72
20809 POKHARIYA MUNICIPALITY	591	49	198	108	229	7
20810 KALIKAMAI RURAL MUNICIPALITY	146	4	16	16	97	13
20811 DHOBINI RURAL MUNICIPALITY	162	15	52	26	69	0
20812 CHHIPAHARMAI RURAL MUNICIPALITY	261	21	45	56	139	0
20813 PAKAHA MAINPUR RURAL MUNICIPALITY	214	17	62	46	76	13
20814 BINDABASINI RURAL MUNICIPALITY	325	27	59	47	126	66

1) NSIC stands for Nepal Standard Industrial Classification.

2) 2075 includes only months Baishakh, Jestha and Asar.

3) Includes "Not reported", "Unknown" and so on.

Table 4-1 Number of Establishments by Section of Industrial Classification, Year of starting the Business and Local Level

District and Local Level	Section of NSIC ¹⁾					
	H+J					
	Transportation and Storage, Information and Communication					
	Year of starting the business					
	Total	2059 and before	2060 to 2069	2070 to 2071	2072 to 2075 ²⁾	Not Stated ³⁾
Province 2						
Total	574	156	132	74	144	68
Metropolitan City	99	16	32	10	36	5
Sub-Metropolitan City	112	19	23	15	27	28
Municipality	272	77	60	42	67	26
Rural Municipality	91	44	17	7	14	9
201 Saptari District						
Total	59	32	2	5	11	9
Municipality	45	22	2	5	10	6
Rural Municipality	14	10	0	0	1	3
202 Siraha District						
Total	34	14	4	4	6	6
Municipality	27	8	4	4	6	5
Rural Municipality	7	6	0	0	0	1
203 Dhanusa District						
Total	84	19	10	13	11	31
Sub-Metropolitan City	58	7	8	10	8	25
Municipality	17	7	2	3	2	3
Rural Municipality	9	5	0	0	1	3
204 Mahottari District						
Total	28	4	10	6	7	1
Municipality	25	4	8	6	6	1
Rural Municipality	3	0	2	0	1	0
205 Sarlahi District						
Total	47	19	13	7	5	3
Municipality	39	13	11	7	5	3
Rural Municipality	8	6	2	0	0	0
206 Rautahat District						
Total	89	20	22	7	32	8
Municipality	85	19	21	7	31	7
Rural Municipality	4	1	1	0	1	1

1) NSIC stands for Nepal Standard Industrial Classification.

2) 2075 includes only months Baishakh, Jestha and Asar.

3) Includes "Not reported ", "Unknown" and so on.

Table 4-1 Number of Establishments by Section of Industrial Classification, Year of starting the Business and Local Level

District and Local Level	Section of NSIC ¹⁾					
	H+J					
	Transportation and Storage, Information and Communication					
	Year of starting the business					
	Total	2059 and before	2060 to 2069	2070 to 2071	2072 to 2075 ²⁾	Not Stated ³⁾
207 Bara District						
Total	84	22	20	12	27	3
Sub-Metropolitan City	54	12	15	5	19	3
Municipality	12	1	3	3	5	0
Rural Municipality	18	9	2	4	3	0
208 Parsa District						
Total	149	26	51	20	45	7
Metropolitan City	99	16	32	10	36	5
Municipality	22	3	9	7	2	1
Rural Municipality	28	7	10	3	7	1

1) NSIC stands for Nepal Standard Industrial Classification.

2) 2075 includes only months Baishakh, Jestha and Asar.

3) Includes "Not reported ", "Unknown" and so on.

Table 4-1 Number of Establishments by Section of Industrial Classification, Year of starting the Business and Local Level

District and Local Level	Section of NSIC ¹⁾					
	H+J					
	Transportation and Storage, Information and Communication					
	Year of starting the business					
	Total	2059 and before	2060 to 2069	2070 to 2071	2072 to 2075 ²⁾	Not Stated ³⁾
Saptari District	59	32	2	5	11	9
20101 SAPTAKOSHI MUNICIPALITY	1	1	0	0	0	0
20102 KANCHANRUP MUNICIPALITY	7	4	1	1	0	1
20103 AGMISAIR KRISHNA SABARAN RURAL MUNICIPALITY	1	0	0	0	1	0
20104 RUPANI RURAL MUNICIPALITY	2	2	0	0	0	0
20105 SHAMBHUNATH MUNICIPALITY	1	1	0	0	0	0
20106 KHADAK MUNICIPALITY	3	3	0	0	0	0
20107 SURUNGA MUNICIPALITY	8	7	0	0	0	1
20108 BALAN-BIHUL RURAL MUNICIPALITY	2	2	0	0	0	0
20109 BODE BARSAIN MUNICIPALITY	8	0	0	3	5	0
20110 DAKNESHWOR MUNICIPALITY	0	0	0	0	0	0
20111 RAJGADHA RURAL MUNICIPALITY	2	0	0	0	0	2
20112 BISHNUPUR RURAL MUNICIPALITY	0	0	0	0	0	0
20113 RAJBIRAJ MUNICIPALITY	12	3	0	1	5	3
20114 MAHADEWA RURAL MUNICIPALITY	2	1	0	0	0	1
20115 TIRAHUT RURAL MUNICIPALITY	2	2	0	0	0	0
20116 HANUMANNAGAR KANKALINI MUNICIPALITY	5	3	1	0	0	1
20117 TILATHI KOILADI RURAL MUNICIPALITY	1	1	0	0	0	0
20118 CHHINNAMASTA RURAL MUNICIPALITY	2	2	0	0	0	0
Siraha District	34	14	4	4	6	6
20201 LAHAN MUNICIPALITY	13	2	3	2	4	2
20202 DHANGADHIMAI MUNICIPALITY	1	1	0	0	0	0
20203 GOLBAZAR MUNICIPALITY	3	1	0	0	1	1
20204 MIRCHAIYA MUNICIPALITY	6	2	0	1	1	2
20205 KARJANHA MUNICIPALITY	0	0	0	0	0	0
20206 KALYANPUR MUNICIPALITY	1	1	0	0	0	0
20207 NARAHA RURAL MUNICIPALITY	1	0	0	0	0	1
20208 BISHNUPUR RURAL MUNICIPALITY	1	1	0	0	0	0
20209 ARNAMA RURAL MUNICIPALITY	0	0	0	0	0	0
20210 SUKHIPUR MUNICIPALITY	0	0	0	0	0	0
20211 LAXMIPUR PATARI RURAL MUNICIPALITY	1	1	0	0	0	0
20212 SAKHUWA NANKARKATTI RURAL MUNICIPALITY	0	0	0	0	0	0
20213 BHAGAWANPUR RURAL MUNICIPALITY	1	1	0	0	0	0
20214 NAWARAJPUR RURAL MUNICIPALITY	2	2	0	0	0	0
20215 BARIYARPATTI RURAL MUNICIPALITY	1	1	0	0	0	0
20216 AURAH RURAL MUNICIPALITY	0	0	0	0	0	0
20217 SIRAHA MUNICIPALITY	3	1	1	1	0	0
Dhanusa District	84	19	10	13	11	31
20301 GANESHMAN CHARNATH MUNICIPALITY	1	0	0	1	0	0
20302 DHANUSHADHAM MUNICIPALITY	1	0	0	0	1	0
20303 MITHILA MUNICIPALITY	2	1	1	0	0	0
20304 BATESHWOR RURAL MUNICIPALITY	0	0	0	0	0	0
20305 CHHRESHWORNATH MUNICIPALITY	4	2	0	1	1	0
20306 LAXMINIYA RURAL MUNICIPALITY	0	0	0	0	0	0
20307 MITHILA BIHARI MUNICIPALITY	2	1	0	0	0	1
20308 HANSAPUR MUNICIPALITY	0	0	0	0	0	0
20309 SABAILA MUNICIPALITY	0	0	0	0	0	0
20310 SHAHIDNAGAR MUNICIPALITY	2	0	1	1	0	0
20311 KAMALA MUNICIPALITY	0	0	0	0	0	0
20312 JANAK NANDINI RURAL MUNICIPALITY	2	0	0	0	0	2
20313 BIDEHA MUNICIPALITY	2	2	0	0	0	0
20314 AURAH RURAL MUNICIPALITY	3	1	0	0	1	1
20315 JANAKPURDHAM SUB-METROPOLITIAN CITY	58	7	8	10	8	25
20316 DHANAUJI RURAL MUNICIPALITY	4	4	0	0	0	0
20317 NAGARAIN MUNICIPALITY	3	1	0	0	0	2
20318 MUKHIYAPATTI MUSAHARMIYA RURAL MUNICIPALITY	0	0	0	0	0	0

1) NSIC stands for Nepal Standard Industrial Classification.

2) 2075 includes only months Baishakh, Jestha and Asar.

3) Includes "Not reported", "Unknown" and so on.

Table 4-1 Number of Establishments by Section of Industrial Classification, Year of starting the Business and Local Level

District and Local Level	Section of NSIC ¹⁾					
	H+J					
	Transportation and Storage, Information and Communication					
	Year of starting the business					
	Total	2059 and before	2060 to 2069	2070 to 2071	2072 to 2075 ²⁾	Not Stated ³⁾
Mahottari District	28	4	10	6	7	1
20401 BARDIBAS MUNICIPALITY	14	1	6	3	3	1
20402 GAUSHALA MUNICIPALITY	4	0	0	3	1	0
20403 SONAMA RURAL MUNICIPALITY	1	0	0	0	1	0
20404 AURAH MUNICIPALITY	0	0	0	0	0	0
20405 BHANGAHA MUNICIPALITY	0	0	0	0	0	0
20406 LOHARPATTI MUNICIPALITY	1	0	0	0	1	0
20407 BALAWA MUNICIPALITY	0	0	0	0	0	0
20408 RAM GOPALPUR MUNICIPALITY	1	0	1	0	0	0
20409 SAMSI RURAL MUNICIPALITY	0	0	0	0	0	0
20410 MANARA SHISAWA MUNICIPALITY	1	0	0	0	1	0
20411 EKADARA RURAL MUNICIPALITY	2	0	2	0	0	0
20412 MAHOTTARI RURAL MUNICIPALITY	0	0	0	0	0	0
20413 PIPARA RURAL MUNICIPALITY	0	0	0	0	0	0
20414 MATIHANI MUNICIPALITY	1	1	0	0	0	0
20415 JALESHWOR MUNICIPALITY	3	2	1	0	0	0
Sarlahi District	67	24	18	10	11	4
20501 LALBANDI MUNICIPALITY	9	2	5	0	1	1
20502 HARIWAN MUNICIPALITY	6	1	2	0	1	2
20503 BAGMATI MUNICIPALITY	4	2	1	0	1	0
20504 BARAHATHAWA MUNICIPALITY	2	0	1	1	0	0
20505 HARIPUR MUNICIPALITY	3	1	0	1	1	0
20506 ISHWORPUR MUNICIPALITY	1	0	0	1	0	0
20507 HARIPURWA MUNICIPALITY	0	0	0	0	0	0
20508 PARSARURAL MUNICIPALITY	0	0	0	0	0	0
20509 BRAHMAPURI RURAL MUNICIPALITY	3	3	0	0	0	0
20510 CHANDRANAGAR RURAL MUNICIPALITY	0	0	0	0	0	0
20511 KABILASHI MUNICIPALITY	2	1	0	1	0	0
20512 CHAKRAGHATTA RURAL MUNICIPALITY	0	0	0	0	0	0
20513 BASBARIYA RURAL MUNICIPALITY	2	1	1	0	0	0
20514 DHANAKAUL RURAL MUNICIPALITY	1	1	0	0	0	0
20515 RAMNAGAR RURAL MUNICIPALITY	1	0	1	0	0	0
20516 BALARA MUNICIPALITY	3	3	0	0	0	0
20517 GODAITA MUNICIPALITY	3	3	0	0	0	0
20518 BISHNU RURAL MUNICIPALITY	1	1	0	0	0	0
20519 KAUDENA RURAL MUNICIPALITY	0	0	0	0	0	0
20520 MALANGAWA MUNICIPALITY	6	0	2	3	1	0
Rautahat District	15	5	3	3	3	1
20601 CHANDRAPUR MUNICIPALITY	5	0	2	0	3	0
20602 GUJARA MUNICIPALITY	69	15	17	4	26	7
20603 PHATUWA BIJAYAPUR MUNICIPALITY	2	2	0	0	0	0
20604 KATAHARIYA MUNICIPALITY	6	4	0	0	2	0
20605 BRINDABAN MUNICIPALITY	9	2	0	1	5	1
20606 GADHIMAI MUNICIPALITY	3	0	0	0	2	1
20607 MADHAV NARAYAN MUNICIPALITY	4	2	0	0	1	1
20608 GARUDA MUNICIPALITY	18	2	9	1	6	0
20609 DEWAHI GONAH MUNICIPALITY	3	0	0	1	2	0
20610 MAULAPUR MUNICIPALITY	0	0	0	0	0	0
20611 BOUDHIMAI MUNICIPALITY	6	1	0	1	2	2
20612 PAROHA MUNICIPALITY	1	0	0	0	1	0
20613 RAJPUR MUNICIPALITY	1	0	0	0	1	0
20614 YAMUNAMAI RURAL MUNICIPALITY	2	0	1	0	1	0
20615 DURGA BHAGAWATI RURAL MUNICIPALITY	2	1	0	0	0	1
20616 RAJDEVI MUNICIPALITY	0	0	0	0	0	0
20617 GAUR MUNICIPALITY	10	1	6	0	2	1
20618 ISHANATH MUNICIPALITY	2	0	1	0	1	0

1) NSIC stands for Nepal Standard Industrial Classification.

2) 2075 includes only months Baishakh, Jestha and Asar.

3) Includes "Not reported", "Unknown" and so on.

Table 4-1 Number of Establishments by Section of Industrial Classification, Year of starting the Business and Local Level

District and Local Level	Section of NSIC ¹⁾					
	H+J					
	Transportation and Storage, Information and Communication					
	Year of starting the business					
	Total	2059 and before	2060 to 2069	2070 to 2071	2072 to 2075 ²⁾	Not Stated ³⁾
Bara District	84	22	20	12	27	3
20701 NJAGADH MUNICIPALITY	4	0	0	0	4	0
20702 KOLHABI MUNICIPALITY	2	0	1	1	0	0
20703 JITPUR SIMARA SUB-METROPOLITIAN CITY	36	6	9	4	16	1
20704 PARAWANIPUR RURAL MUNICIPALITY	9	1	2	4	2	0
20705 PRASAUNI RURAL MUNICIPALITY	2	2	0	0	0	0
20706 BISHRAMPUR RURAL MUNICIPALITY	4	4	0	0	0	0
20707 PHETA RURAL MUNICIPALITY	1	1	0	0	0	0
20708 KALAIYA SUB-METROPOLITIAN CITY	18	6	6	1	3	2
20709 KARAIYAMAI RURAL MUNICIPALITY	1	0	0	0	1	0
20710 BARAGADHI RURAL MUNICIPALITY	0	0	0	0	0	0
20711 AADARSHA KOTWAL RURAL MUNICIPALITY	1	1	0	0	0	0
20712 SIMROUNGADH MUNICIPALITY	4	1	1	2	0	0
20713 PACHARAUTA MUNICIPALITY	0	0	0	0	0	0
20714 MAHAGADHIMAI MUNICIPALITY	2	0	1	0	1	0
20715 DEVTAL RURAL MUNICIPALITY	0	0	0	0	0	0
20716 SUBARNA RURAL MUNICIPALITY	0	0	0	0	0	0
Parsa District	149	26	51	20	45	7
20801 THORI RURAL MUNICIPALITY	3	0	1	0	2	0
20802 JIRABHAWANI RURAL MUNICIPALITY	6	1	2	1	2	0
20803 JAGARNATHPUR RURAL MUNICIPALITY	2	0	0	0	2	0
20804 PATERWA SUGAULI RURAL MUNICIPALITY	1	0	0	0	0	1
20805 SAKHUWA PRASAUNI RURAL MUNICIPALITY	1	0	0	1	0	0
20806 PARSAGADHI MUNICIPALITY	17	1	8	6	2	0
20807 BIRGUNJ METROPOLITIAN CITY	99	16	32	10	36	5
20808 BAHUDARMAI MUNICIPALITY	2	0	0	1	0	1
20809 POKHARIYA MUNICIPALITY	3	2	1	0	0	0
20810 KALIKAMAI RURAL MUNICIPALITY	1	1	0	0	0	0
20811 DHOBINI RURAL MUNICIPALITY	2	2	0	0	0	0
20812 CHHIPAHARMAI RURAL MUNICIPALITY	5	2	2	0	1	0
20813 PAKAHA MAINPUR RURAL MUNICIPALITY	4	1	2	1	0	0
20814 BINDABASINI RURAL MUNICIPALITY	3	0	3	0	0	0

1) NSIC stands for Nepal Standard Industrial Classification.

2) 2075 includes only months Baishakh, Jestha and Asar.

3) Includes "Not reported", "Unknown" and so on.

Table 4-1 Number of Establishments by Section of Industrial Classification, Year of starting the Business and Local Level

District and Local Level	Section of NSIC ¹⁾					
	I					
	Accommodation and Food Service					
	Year of starting the business					
	Total	2059 and before	2060 to 2069	2070 to 2071	2072 to 2075 ²⁾	Not Stated ³⁾
Province 2						
Total	10,813	1,224	2,622	1,811	4,543	613
Metropolitan City	1,003	111	220	143	421	108
Sub-Metropolitan City	1,524	219	407	234	642	22
Municipality	6,325	669	1,481	1,058	2,690	427
Rural Municipality	1,961	225	514	376	790	56
201 Saptari District						
Total	1,321	125	328	255	514	99
Municipality	968	84	228	173	395	88
Rural Municipality	353	41	100	82	119	11
202 Siraha District						
Total	1,025	113	261	149	443	59
Municipality	772	74	199	101	347	51
Rural Municipality	253	39	62	48	96	8
203 Dhanusa District						
Total	1,749	217	421	301	765	45
Sub-Metropolitan City	778	99	198	131	337	13
Municipality	732	98	161	131	314	28
Rural Municipality	239	20	62	39	114	4
204 Mahottari District						
Total	1,334	155	328	203	550	98
Municipality	1,114	130	262	168	460	94
Rural Municipality	220	25	66	35	90	4
205 Sarlahi District						
Total	1,383	136	335	308	516	88
Municipality	1,159	115	278	249	430	87
Rural Municipality	224	21	57	59	86	1
206 Rautahat District						
Total	1,100	115	233	172	521	59
Municipality	1,061	111	227	168	507	48
Rural Municipality	39	4	6	4	14	11

1) NSIC stands for Nepal Standard Industrial Classification.

2) 2075 includes only months Baishakh, Jestha and Asar.

3) Includes "Not reported ", "Unknown" and so on.

Table 4-1 Number of Establishments by Section of Industrial Classification, Year of starting the Business and Local Level

District and Local Level	Section of NSIC ¹⁾					
	I					
	Accommodation and Food Service					
	Year of starting the business					
	Total	2059 and before	2060 to 2069	2070 to 2071	2072 to 2075 ²⁾	Not Stated ³⁾
207 Bara District						
Total	1,361	194	362	192	574	39
Sub-Metropolitan City	746	120	209	103	305	9
Municipality	346	40	88	48	147	23
Rural Municipality	269	34	65	41	122	7
208 Parsa District						
Total	1,540	169	354	231	660	126
Metropolitan City	1,003	111	220	143	421	108
Municipality	173	17	38	20	90	8
Rural Municipality	364	41	96	68	149	10

1) NSIC stands for Nepal Standard Industrial Classification.

2) 2075 includes only months Baishakh, Jestha and Asar.

3) Includes "Not reported ", "Unknown" and so on.

Table 4-1 Number of Establishments by Section of Industrial Classification, Year of starting the Business and Local Level

District and Local Level	Section of NSIC ¹⁾						Not Stated ³⁾
	I						
	Accommodation and Food Service						
	Year of starting the business						
	Total	2059 and before	2060 to 2069	2070 to 2071	2072 to 2075 ²⁾		
Saptari District	1,321	125	328	255	514	99	
20101 SAPTAKOSHI MUNICIPALITY	110	11	26	17	50	6	
20102 KANCHANRUP MUNICIPALITY	146	5	33	38	70	0	
20103 AGMISAIR KRISHNA SABARAN RURAL MUNICIPALITY	53	5	12	11	20	5	
20104 RUPANI RURAL MUNICIPALITY	37	3	7	18	9	0	
20105 SHAMBHUNATH MUNICIPALITY	66	4	9	15	24	14	
20106 KHADAK MUNICIPALITY	84	14	29	6	35	0	
20107 SURUNGA MUNICIPALITY	97	4	24	18	51	0	
20108 BALAN-BIHUL RURAL MUNICIPALITY	37	3	11	5	18	0	
20109 BODE BARSAIN MUNICIPALITY	110	8	27	14	59	2	
20110 DAKNESHWOR MUNICIPALITY	45	5	22	7	10	1	
20111 RAJGADHA RURAL MUNICIPALITY	41	11	12	4	12	2	
20112 BISHNUPUR RURAL MUNICIPALITY	19	3	8	4	4	0	
20113 RAJBIRAJ MUNICIPALITY	221	22	36	44	55	64	
20114 MAHADEWA RURAL MUNICIPALITY	42	0	11	12	18	1	
20115 TIRAHUT RURAL MUNICIPALITY	35	9	3	7	13	3	
20116 HANUMANNAGAR KANKALINI MUNICIPALITY	89	11	22	14	41	1	
20117 TILATHI KOILADI RURAL MUNICIPALITY	57	5	22	12	18	0	
20118 CHHINNAMASTA RURAL MUNICIPALITY	32	2	14	9	7	0	
Siraha District	1,025	113	261	149	443	59	
20201 LAHAN MUNICIPALITY	201	20	56	27	97	1	
20202 DHANGADHIMAI MUNICIPALITY	80	4	13	7	41	15	
20203 GOLBAZAR MUNICIPALITY	96	14	23	15	43	1	
20204 MIRCHAIYA MUNICIPALITY	101	9	23	9	47	13	
20205 KARJANHA MUNICIPALITY	51	2	9	6	25	9	
20206 KALYANPUR MUNICIPALITY	43	4	16	6	16	1	
20207 NARAHA RURAL MUNICIPALITY	31	8	7	5	11	0	
20208 BISHNUPUR RURAL MUNICIPALITY	45	3	6	6	23	7	
20209 ARNAMA RURAL MUNICIPALITY	12	1	3	2	6	0	
20210 SUKHIPUR MUNICIPALITY	60	10	20	11	19	0	
20211 LAXMIPUR PATARI RURAL MUNICIPALITY	38	10	10	6	12	0	
20212 SAKHUWA NANKARKATTI RURAL MUNICIPALITY	14	1	1	2	10	0	
20213 BHAGAWANPUR RURAL MUNICIPALITY	36	2	16	7	11	0	
20214 NAWARAJPUR RURAL MUNICIPALITY	11	4	1	4	2	0	
20215 BARIYARPATTI RURAL MUNICIPALITY	43	4	13	14	11	1	
20216 AURAH RURAL MUNICIPALITY	23	6	5	2	10	0	
20217 SIRAHA MUNICIPALITY	140	11	39	20	59	11	
Dhanusa District	1,749	217	421	301	765	45	
20301 GANESHMAN CHARNATH MUNICIPALITY	58	7	19	13	19	0	
20302 DHANUSHADHAM MUNICIPALITY	87	10	9	18	46	4	
20303 MITHILA MUNICIPALITY	178	27	41	35	63	12	
20304 BATESHWOR RURAL MUNICIPALITY	19	3	8	1	6	1	
20305 CHHRESHWORNATH MUNICIPALITY	94	15	24	16	37	2	
20306 LAXMINIYA RURAL MUNICIPALITY	27	3	6	11	7	0	
20307 MITHILA BIHARI MUNICIPALITY	51	12	8	7	24	0	
20308 HANSAPUR MUNICIPALITY	41	7	5	7	22	0	
20309 SABAILA MUNICIPALITY	42	5	10	6	20	1	
20310 SHAHIDNAGAR MUNICIPALITY	54	5	14	6	23	6	
20311 KAMALA MUNICIPALITY	41	1	6	12	21	1	
20312 JANAK NANDINI RURAL MUNICIPALITY	44	5	15	8	16	0	
20313 BIDEHA MUNICIPALITY	39	2	10	6	20	1	
20314 AURAH RURAL MUNICIPALITY	45	2	11	10	21	1	
20315 JANAKPURDHAM SUB-METROPOLITAN CITY	778	99	198	131	337	13	
20316 DHANAUJI RURAL MUNICIPALITY	80	6	19	4	50	1	
20317 NAGARAIN MUNICIPALITY	47	7	15	5	19	1	
20318 MUKHIYAPATTI MUSAHARMIYA RURAL MUNICIPALITY	24	1	3	5	14	1	

1) NSIC stands for Nepal Standard Industrial Classification.

2) 2075 includes only months Baishakh, Jestha and Asar.

3) Includes "Not reported", "Unknown" and so on.

Table 4-1 Number of Establishments by Section of Industrial Classification, Year of starting the Business and Local Level

District and Local Level	Section of NSIC ¹⁾						Not Stated ³⁾
	I						
	Accommodation and Food Service						
	Year of starting the business						
	Total	2059 and before	2060 to 2069	2070 to 2071	2072 to 2075 ²⁾		
Mahottari District	1,334	155	328	203	550	98	
20401 BARDIBAS MUNICIPALITY	280	42	70	42	121	5	
20402 GAUSHALA MUNICIPALITY	105	11	24	19	48	3	
20403 SONAMA RURAL MUNICIPALITY	23	5	5	3	10	0	
20404 AURAH MUNICIPALITY	50	6	15	3	9	17	
20405 BHANGAHA MUNICIPALITY	67	6	23	10	25	3	
20406 LOHARPATTI MUNICIPALITY	97	6	16	15	21	39	
20407 BALAWA MUNICIPALITY	131	18	26	28	59	0	
20408 RAM GOPALPUR MUNICIPALITY	82	3	20	15	43	1	
20409 SAMSI RURAL MUNICIPALITY	76	9	17	6	44	0	
20410 MANARA SHISAWA MUNICIPALITY	72	12	14	8	27	11	
20411 EKADARA RURAL MUNICIPALITY	43	2	19	5	15	2	
20412 MAHOTTARI RURAL MUNICIPALITY	12	3	4	2	2	1	
20413 PIPARA RURAL MUNICIPALITY	66	6	21	19	19	1	
20414 MATIHANI MUNICIPALITY	69	9	16	9	33	2	
20415 JALESHWOR MUNICIPALITY	161	17	38	19	74	13	
Sarlahi District	1,797	181	430	365	728	93	
20501 LALBANDI MUNICIPALITY	241	16	58	47	86	34	
20502 HARIWAN MUNICIPALITY	164	22	34	29	77	2	
20503 BAGMATI MUNICIPALITY	60	9	11	10	27	3	
20504 BARAHATHAWA MUNICIPALITY	155	19	44	35	52	5	
20505 HARIPUR MUNICIPALITY	60	6	22	16	16	0	
20506 ISHWORPUR MUNICIPALITY	155	25	44	28	55	3	
20507 HARIPURWA MUNICIPALITY	45	3	14	11	16	1	
20508 PARSARURAL MUNICIPALITY	31	1	10	3	17	0	
20509 BRAHMAPURI RURAL MUNICIPALITY	36	7	5	12	11	1	
20510 CHANDRANAGAR RURAL MUNICIPALITY	39	1	9	9	20	0	
20511 KABILASHI MUNICIPALITY	34	0	3	2	4	25	
20512 CHAKRAGHATTA RURAL MUNICIPALITY	31	5	8	4	14	0	
20513 BASBARIYA RURAL MUNICIPALITY	25	1	4	14	6	0	
20514 DHANAKAUL RURAL MUNICIPALITY	15	2	8	3	2	0	
20515 RAMNAGAR RURAL MUNICIPALITY	13	1	2	4	6	0	
20516 BALARA MUNICIPALITY	46	4	6	9	27	0	
20517 GODAITA MUNICIPALITY	70	5	22	21	21	1	
20518 BISHNU RURAL MUNICIPALITY	21	2	9	3	7	0	
20519 KAUDENA RURAL MUNICIPALITY	13	1	2	7	3	0	
20520 MALANGAWA MUNICIPALITY	129	6	20	41	49	13	
	367	38	86	50	190	3	
Rautahat District	47	7	9	7	22	2	
20601 CHANDRAPUR MUNICIPALITY							
20602 GUJARA MUNICIPALITY	686	70	138	115	309	54	
20603 PHATUWA BIJAYAPUR MUNICIPALITY	39	3	10	7	18	1	
20604 KATAHARIYA MUNICIPALITY	41	6	12	6	17	0	
20605 BRINDABAN MUNICIPALITY	19	2	0	4	7	6	
20606 GADHIMAI MUNICIPALITY	17	2	5	5	4	1	
20607 MADHAV NARAYAN MUNICIPALITY	30	6	7	8	9	0	
20608 GARUDA MUNICIPALITY	104	7	28	20	49	0	
20609 DEWAHI GONAH MUNICIPALITY	10	3	0	1	6	0	
20610 MAULAPUR MUNICIPALITY	30	0	8	5	17	0	
20611 BOUDHIMAI MUNICIPALITY	47	4	8	8	24	3	
20612 PAROHA MUNICIPALITY	33	2	8	3	20	0	
20613 RAJPUR MUNICIPALITY	64	10	9	16	29	0	
20614 YAMUNAMAI RURAL MUNICIPALITY	24	4	5	4	11	0	
20615 DURGA BHAGAWATI RURAL MUNICIPALITY	15	0	1	0	3	11	
20616 RAJDEVI MUNICIPALITY	12	1	3	2	6	0	
20617 GAUR MUNICIPALITY	122	16	26	19	61	0	
20618 ISHANATH MUNICIPALITY	79	4	8	7	28	32	

1) NSIC stands for Nepal Standard Industrial Classification.

2) 2075 includes only months Baishakh, Jestha and Asar.

3) Includes "Not reported", "Unknown" and so on.

Table 4-1 Number of Establishments by Section of Industrial Classification, Year of starting the Business and Local Level

District and Local Level	Section of NSIC ¹⁾					
	I					
	Accommodation and Food Service					
	Year of starting the business					
	Total	2059 and before	2060 to 2069	2070 to 2071	2072 to 2075 ²⁾	Not Stated ³⁾
Bara District	1,361	194	362	192	574	39
20701 NJJAGADH MUNICIPALITY	110	4	29	20	44	13
20702 KOLHABI MUNICIPALITY	44	6	10	6	15	7
20703 JITPUR SIMARA SUB-METROPOLITIAN CITY	496	76	121	67	228	4
20704 PARAWANIPUR RURAL MUNICIPALITY	45	7	9	9	20	0
20705 PRASAUNI RURAL MUNICIPALITY	24	6	10	2	6	0
20706 BISHRAMPUR RURAL MUNICIPALITY	67	7	10	14	31	5
20707 PHETA RURAL MUNICIPALITY	36	5	9	5	15	2
20708 KALAIYA SUB-METROPOLITIAN CITY	250	44	88	36	77	5
20709 KARAIYAMAI RURAL MUNICIPALITY	7	1	1	0	5	0
20710 BARAGADHI RURAL MUNICIPALITY	25	3	8	4	10	0
20711 AADARSHA KOTWAL RURAL MUNICIPALITY	28	2	6	0	20	0
20712 SIMROUNGADH MUNICIPALITY	66	11	12	10	32	1
20713 PACHARAUTA MUNICIPALITY	39	0	16	5	16	2
20714 MAHAGADHIMAI MUNICIPALITY	87	19	21	7	40	0
20715 DEVTAL RURAL MUNICIPALITY	13	2	8	2	1	0
20716 SUBARNA RURAL MUNICIPALITY	24	1	4	5	14	0
Parsa District	1,540	169	354	231	660	126
20801 THORI RURAL MUNICIPALITY	99	11	35	6	46	1
20802 JIRABHAWANI RURAL MUNICIPALITY	38	7	9	5	17	0
20803 JAGARNATHPUR RURAL MUNICIPALITY	27	2	0	8	17	0
20804 PATERWA SUGAULI RURAL MUNICIPALITY	23	2	7	7	4	3
20805 SAKHUWA PRASAUNI RURAL MUNICIPALITY	75	12	22	18	23	0
20806 PARSAGADHI MUNICIPALITY	76	8	19	14	35	0
20807 BIRGUNJ METROPOLITIAN CITY	1,003	111	220	143	421	108
20808 BAHUDARMAI MUNICIPALITY	42	5	7	1	22	7
20809 POKHARIYA MUNICIPALITY	55	4	12	5	33	1
20810 KALIKAMAI RURAL MUNICIPALITY	7	1	1	0	5	0
20811 DHOBINI RURAL MUNICIPALITY	19	0	6	7	6	0
20812 CHHIPAHARMAI RURAL MUNICIPALITY	21	0	6	3	11	1
20813 PAKAHA MAINPUR RURAL MUNICIPALITY	15	2	3	6	1	3
20814 BINDABASINI RURAL MUNICIPALITY	40	4	7	8	19	2

1) NSIC stands for Nepal Standard Industrial Classification.

2) 2075 includes only months Baishakh, Jestha and Asar.

3) Includes "Not reported", "Unknown" and so on.

Table 4-1 Number of Establishments by Section of Industrial Classification, Year of starting the Business and Local Level

District and Local Level	Section of NSIC ¹⁾					
	K					
	Financial and Insurance					
	Year of starting the business					
	Total	2059 and before	2060 to 2069	2070 to 2071	2072 to 2075 ²⁾	Not Stated ³⁾
Province 2						
Total	1,369	215	496	185	426	47
Metropolitan City	139	34	63	14	24	4
Sub-Metropolitan City	198	38	80	23	49	8
Municipality	849	112	300	125	280	32
Rural Municipality	183	31	53	23	73	3
201 Saptari District						
Total	133	16	38	24	46	9
Municipality	100	13	25	18	36	8
Rural Municipality	33	3	13	6	10	1
202 Siraha District						
Total	136	21	48	15	50	2
Municipality	100	15	40	13	30	2
Rural Municipality	36	6	8	2	20	0
203 Dhanusa District						
Total	190	30	76	27	51	6
Sub-Metropolitan City	91	21	34	10	23	3
Municipality	91	8	41	15	24	3
Rural Municipality	8	1	1	2	4	0
204 Mahottari District						
Total	103	18	37	13	32	3
Municipality	87	11	33	11	29	3
Rural Municipality	16	7	4	2	3	0
205 Sarlahi District						
Total	188	26	70	25	59	8
Municipality	179	26	65	23	57	8
Rural Municipality	9	0	5	2	2	0
206 Rautahat District						
Total	140	20	50	12	54	4
Municipality	136	20	49	12	51	4
Rural Municipality	4	0	1	0	3	0

1) NSIC stands for Nepal Standard Industrial Classification.

2) 2075 includes only months Baishakh, Jestha and Asar.

3) Includes "Not reported ", "Unknown" and so on.

Table 4-1 Number of Establishments by Section of Industrial Classification, Year of starting the Business and Local Level

District and Local Level	Section of NSIC ¹⁾					
	K					
	Financial and Insurance					
	Year of starting the business					
	Total	2059 and before	2060 to 2069	2070 to 2071	2072 to 2075 ²⁾	Not Stated ³⁾
207 Bara District						
Total	199	26	74	31	60	8
Sub-Metropolitan City	107	17	46	13	26	5
Municipality	66	6	19	14	24	3
Rural Municipality	26	3	9	4	10	0
208 Parsa District						
Total	280	58	103	38	74	7
Metropolitan City	139	34	63	14	24	4
Municipality	90	13	28	19	29	1
Rural Municipality	51	11	12	5	21	2

1) NSIC stands for Nepal Standard Industrial Classification.

2) 2075 includes only months Baishakh, Jestha and Asar.

3) Includes "Not reported ", "Unknown" and so on.

Table 4-1 Number of Establishments by Section of Industrial Classification, Year of starting the Business and Local Level

District and Local Level	Section of NSIC ¹⁾					
	K					
	Financial and Insurance					
	Year of starting the business					
	Total	2059 and before	2060 to 2069	2070 to 2071	2072 to 2075 ²⁾	Not Stated ³⁾
Saptari District	133	16	38	24	46	9
20101 SAPTAKOSHI MUNICIPALITY	8	2	1	3	2	0
20102 KANCHANRUP MUNICIPALITY	9	0	4	3	2	0
20103 AGMISAIR KRISHNA SABARAN RURAL MUNICIPALITY	15	2	5	4	4	0
20104 RUPANI RURAL MUNICIPALITY	7	0	3	1	3	0
20105 SHAMBHUNATH MUNICIPALITY	7	1	4	0	0	2
20106 KHADAK MUNICIPALITY	17	2	8	1	6	0
20107 SURUNGA MUNICIPALITY	19	2	4	4	9	0
20108 BALAN-BIHUL RURAL MUNICIPALITY	1	0	0	1	0	0
20109 BODE BARSAIN MUNICIPALITY	18	0	2	4	12	0
20110 DAKNESHWOR MUNICIPALITY	5	1	1	0	3	0
20111 RAJGADHA RURAL MUNICIPALITY	0	0	0	0	0	0
20112 BISHNUPUR RURAL MUNICIPALITY	1	0	1	0	0	0
20113 RAJBIRAJ MUNICIPALITY	9	2	0	0	1	6
20114 MAHADEWA RURAL MUNICIPALITY	1	0	0	0	0	1
20115 TIRAHUT RURAL MUNICIPALITY	3	0	1	0	2	0
20116 HANUMANNAGAR KANKALINI MUNICIPALITY	8	3	1	3	1	0
20117 TILATHI KOILADI RURAL MUNICIPALITY	3	1	2	0	0	0
20118 CHHINNAMASTA RURAL MUNICIPALITY	2	0	1	0	1	0
Siraha District	136	21	48	15	50	2
20201 LAHAN MUNICIPALITY	21	0	9	4	8	0
20202 DHANGADHIMAI MUNICIPALITY	11	2	3	0	6	0
20203 GOLBAZAR MUNICIPALITY	17	2	8	2	5	0
20204 MIRCHAIYA MUNICIPALITY	24	5	6	5	6	2
20205 KARJANHA MUNICIPALITY	1	0	1	0	0	0
20206 KALYANPUR MUNICIPALITY	1	0	0	1	0	0
20207 NARAHA RURAL MUNICIPALITY	4	1	0	0	3	0
20208 BISHNUPUR RURAL MUNICIPALITY	5	1	3	0	1	0
20209 ARNAMA RURAL MUNICIPALITY	6	2	0	0	4	0
20210 SUKHIPUR MUNICIPALITY	14	4	7	0	3	0
20211 LAXMIPUR PATARI RURAL MUNICIPALITY	5	1	2	0	2	0
20212 SAKHUWA NANKARKATTI RURAL MUNICIPALITY	3	1	0	0	2	0
20213 BHAGAWANPUR RURAL MUNICIPALITY	6	0	2	1	3	0
20214 NAWARAJPUR RURAL MUNICIPALITY	0	0	0	0	0	0
20215 BARIYARPATTI RURAL MUNICIPALITY	6	0	1	1	4	0
20216 AURAH RURAL MUNICIPALITY	1	0	0	0	1	0
20217 SIRAHA MUNICIPALITY	11	2	6	1	2	0
Dhanusa District	190	30	76	27	51	6
20301 GANESHMAN CHARNATH MUNICIPALITY	10	2	5	1	2	0
20302 DHANUSHADHAM MUNICIPALITY	8	0	2	2	2	2
20303 MITHILA MUNICIPALITY	22	1	12	4	5	0
20304 BATESHWOR RURAL MUNICIPALITY	1	0	0	0	1	0
20305 CHHRESHWORNATH MUNICIPALITY	18	2	11	4	1	0
20306 LAXMINIYA RURAL MUNICIPALITY	1	0	0	0	1	0
20307 MITHILA BIHARI MUNICIPALITY	7	0	1	1	5	0
20308 HANSAPUR MUNICIPALITY	6	0	2	0	3	1
20309 SABAILA MUNICIPALITY	4	1	1	1	1	0
20310 SHAHIDNAGAR MUNICIPALITY	6	1	2	0	3	0
20311 KAMALA MUNICIPALITY	3	0	1	1	1	0
20312 JANAK NANDINI RURAL MUNICIPALITY	3	1	1	0	1	0
20313 BIDEHA MUNICIPALITY	1	0	1	0	0	0
20314 AURAH RURAL MUNICIPALITY	1	0	0	0	1	0
20315 JANAKPURDHAM SUB-METROPOLITAN CITY	91	21	34	10	23	3
20316 DHANAUJI RURAL MUNICIPALITY	2	0	0	2	0	0
20317 NAGARAIN MUNICIPALITY	6	1	3	1	1	0
20318 MUKHIYAPATTI MUSAHARMIYA RURAL MUNICIPALITY	0	0	0	0	0	0

1) NSIC stands for Nepal Standard Industrial Classification.

2) 2075 includes only months Baishakh, Jestha and Asar.

3) Includes "Not reported", "Unknown" and so on.

Table 4-1 Number of Establishments by Section of Industrial Classification, Year of starting the Business and Local Level

District and Local Level	Section of NSIC ¹⁾					
	K					
	Financial and Insurance					
	Year of starting the business					
	Total	2059 and before	2060 to 2069	2070 to 2071	2072 to 2075 ²⁾	Not Stated ³⁾
Mahottari District	103	18	37	13	32	3
20401 BARDIBAS MUNICIPALITY	28	1	9	3	15	0
20402 GAUSHALA MUNICIPALITY	0	0	0	0	0	0
20403 SONAMA RURAL MUNICIPALITY	2	1	0	0	1	0
20404 AURAH MUNICIPALITY	3	0	1	1	1	0
20405 BHANGAHA MUNICIPALITY	4	0	1	1	2	0
20406 LOHARPATTI MUNICIPALITY	8	1	2	1	1	3
20407 BALAWA MUNICIPALITY	3	1	1	1	0	0
20408 RAM GOPALPUR MUNICIPALITY	9	2	1	1	5	0
20409 SAMSI RURAL MUNICIPALITY	4	3	1	0	0	0
20410 MANARA SHISAWA MUNICIPALITY	5	2	2	0	1	0
20411 EKADARA RURAL MUNICIPALITY	3	1	1	1	0	0
20412 MAHOTTARI RURAL MUNICIPALITY	1	1	0	0	0	0
20413 PIPARA RURAL MUNICIPALITY	6	1	2	1	2	0
20414 MATIHANI MUNICIPALITY	4	2	1	1	0	0
20415 JALESHWOR MUNICIPALITY	23	2	15	2	4	0
Sarlahi District	246	35	92	31	80	8
20501 LALBANDI MUNICIPALITY	52	7	25	7	10	3
20502 HARIWAN MUNICIPALITY	37	5	11	5	15	1
20503 BAGMATI MUNICIPALITY	18	1	2	1	12	2
20504 BARAHATHAWA MUNICIPALITY	18	3	7	4	4	0
20505 HARIPUR MUNICIPALITY	8	0	5	0	3	0
20506 ISHWORPUR MUNICIPALITY	19	4	5	3	7	0
20507 HARIPURWA MUNICIPALITY	3	0	1	1	1	0
20508 PARSARURAL MUNICIPALITY	0	0	0	0	0	0
20509 BRAHMAPURI RURAL MUNICIPALITY	0	0	0	0	0	0
20510 CHANDRANAGAR RURAL MUNICIPALITY	2	0	1	1	0	0
20511 KABILASHI MUNICIPALITY	3	0	1	1	0	1
20512 CHAKRAGHATTA RURAL MUNICIPALITY	4	0	2	0	2	0
20513 BASBARIYA RURAL MUNICIPALITY	1	0	0	1	0	0
20514 DHANAKAUL RURAL MUNICIPALITY	1	0	1	0	0	0
20515 RAMNAGAR RURAL MUNICIPALITY	1	0	1	0	0	0
20516 BALARA MUNICIPALITY	2	0	0	0	2	0
20517 GODAITA MUNICIPALITY	8	2	4	0	1	1
20518 BISHNU RURAL MUNICIPALITY	0	0	0	0	0	0
20519 KAUDENA RURAL MUNICIPALITY	0	0	0	0	0	0
20520 MALANGAWA MUNICIPALITY	11	4	4	1	2	0
	56	8	21	6	21	0
Rautahat District	2	1	1	0	0	0
20601 CHANDRAPUR MUNICIPALITY						
20602 GUJARA MUNICIPALITY	82	11	28	6	33	4
20603 PHATUWA BIJAYAPUR MUNICIPALITY	2	0	0	1	1	0
20604 KATAHARIYA MUNICIPALITY	16	0	3	2	7	4
20605 BRINDABAN MUNICIPALITY	2	0	0	0	2	0
20606 GADHIMAI MUNICIPALITY	3	0	1	0	2	0
20607 MADHAV NARAYAN MUNICIPALITY	1	0	1	0	0	0
20608 GARUDA MUNICIPALITY	23	6	8	1	8	0
20609 DEWAHI GONAH MUNICIPALITY	0	0	0	0	0	0
20610 MAULAPUR MUNICIPALITY	1	0	0	0	1	0
20611 BOUDHIMAI MUNICIPALITY	5	1	1	1	2	0
20612 PAROHA MUNICIPALITY	2	0	2	0	0	0
20613 RAJPUR MUNICIPALITY	2	0	1	0	1	0
20614 YAMUNAMAI RURAL MUNICIPALITY	1	0	1	0	0	0
20615 DURGA BHAGAWATI RURAL MUNICIPALITY	3	0	0	0	3	0
20616 RAJDEVI MUNICIPALITY	0	0	0	0	0	0
20617 GAUR MUNICIPALITY	20	4	10	1	5	0
20618 ISHANATH MUNICIPALITY	1	0	0	0	1	0

1) NSIC stands for Nepal Standard Industrial Classification.

2) 2075 includes only months Baishakh, Jestha and Asar.

3) Includes "Not reported", "Unknown" and so on.

Table 4-1 Number of Establishments by Section of Industrial Classification, Year of starting the Business and Local Level

District and Local Level	Section of NSIC ¹⁾					
	K					
	Financial and Insurance					
	Year of starting the business					
	Total	2059 and before	2060 to 2069	2070 to 2071	2072 to 2075 ²⁾	Not Stated ³⁾
Bara District	199	26	74	31	60	8
20701 NJAGADH MUNICIPALITY	15	2	5	2	5	1
20702 KOLHABI MUNICIPALITY	17	0	6	5	5	1
20703 JITPUR SIMARA SUB-METROPOLITIAN CITY	63	9	30	10	13	1
20704 PARAWANIPUR RURAL MUNICIPALITY	10	1	2	1	6	0
20705 PRASAUNI RURAL MUNICIPALITY	6	1	2	2	1	0
20706 BISHRAMPUR RURAL MUNICIPALITY	3	0	2	0	1	0
20707 PHETA RURAL MUNICIPALITY	2	0	2	0	0	0
20708 KALAIYA SUB-METROPOLITIAN CITY	44	8	16	3	13	4
20709 KARAIYAMAI RURAL MUNICIPALITY	0	0	0	0	0	0
20710 BARAGADHI RURAL MUNICIPALITY	0	0	0	0	0	0
20711 AADARSHA KOTWAL RURAL MUNICIPALITY	4	1	0	1	2	0
20712 SIMROUNGADH MUNICIPALITY	13	2	2	3	5	1
20713 PACHARAUTA MUNICIPALITY	2	0	0	0	2	0
20714 MAHAGADHIMAI MUNICIPALITY	19	2	6	4	7	0
20715 DEVTAL RURAL MUNICIPALITY	0	0	0	0	0	0
20716 SUBARNA RURAL MUNICIPALITY	1	0	1	0	0	0
Parsa District	280	58	103	38	74	7
20801 THORI RURAL MUNICIPALITY	18	6	5	1	6	0
20802 JIRABHAWANI RURAL MUNICIPALITY	9	1	1	1	6	0
20803 JAGARNATHPUR RURAL MUNICIPALITY	1	0	0	0	1	0
20804 PATERWA SUGAULI RURAL MUNICIPALITY	4	1	0	2	1	0
20805 SAKHUWA PRASAUNI RURAL MUNICIPALITY	4	2	0	0	2	0
20806 PARSAGADHI MUNICIPALITY	66	6	21	14	24	1
20807 BIRGUNJ METROPOLITIAN CITY	139	34	63	14	24	4
20808 BAHUDARMAI MUNICIPALITY	7	1	1	3	2	0
20809 POKHARIYA MUNICIPALITY	17	6	6	2	3	0
20810 KALIKAMAI RURAL MUNICIPALITY	1	0	1	0	0	0
20811 DHOBINI RURAL MUNICIPALITY	5	1	1	0	3	0
20812 CHHIPAHARMAI RURAL MUNICIPALITY	3	0	1	0	2	0
20813 PAKAHA MAINPUR RURAL MUNICIPALITY	2	0	2	0	0	0
20814 BINDABASINI RURAL MUNICIPALITY	4	0	1	1	0	2

1) NSIC stands for Nepal Standard Industrial Classification.

2) 2075 includes only months Baishakh, Jestha and Asar.

3) Includes "Not reported", "Unknown" and so on.

Table 4-1 Number of Establishments by Section of Industrial Classification, Year of starting the Business and Local Level

District and Local Level	Section of NSIC ¹⁾					
	P					
	Education					
	Year of starting the business					
	Total	2059 and before	2060 to 2069	2070 to 2071	2072 to 2075 ²⁾	Not Stated ³⁾
Province 2						
Total	4,324	2,153	999	384	669	119
Metropolitan City	207	76	59	15	53	4
Sub-Metropolitan City	353	133	102	44	72	2
Municipality	2,611	1,320	599	213	386	93
Rural Municipality	1,153	624	239	112	158	20
201 Saptari District						
Total	637	312	157	39	85	44
Municipality	418	205	97	26	54	36
Rural Municipality	219	107	60	13	31	8
202 Siraha District						
Total	531	284	123	46	64	14
Municipality	352	172	82	35	52	11
Rural Municipality	179	112	41	11	12	3
203 Dhanusa District						
Total	655	290	150	88	120	7
Sub-Metropolitan City	226	71	71	32	51	1
Municipality	308	154	61	33	55	5
Rural Municipality	121	65	18	23	14	1
204 Mahottari District						
Total	454	211	92	62	75	14
Municipality	358	170	81	38	57	12
Rural Municipality	96	41	11	24	18	2
205 Sarlahi District						
Total	604	308	153	53	71	19
Municipality	451	235	118	34	47	17
Rural Municipality	153	73	35	19	24	2
206 Rautahat District						
Total	459	251	89	28	81	10
Municipality	436	237	86	28	77	8
Rural Municipality	23	14	3	0	4	2

1) NSIC stands for Nepal Standard Industrial Classification.

2) 2075 includes only months Baishakh, Jestha and Asar.

3) Includes "Not reported ", "Unknown" and so on.

Table 4-1 Number of Establishments by Section of Industrial Classification, Year of starting the Business and Local Level

District and Local Level	Section of NSIC ¹⁾					
	P					
	Education					
	Year of starting the business					
	Total	2059 and before	2060 to 2069	2070 to 2071	2072 to 2075 ²⁾	Not Stated ³⁾
207 Bara District						
Total	483	258	109	35	75	6
Sub-Metropolitan City	127	62	31	12	21	1
Municipality	192	100	49	12	27	4
Rural Municipality	164	96	29	11	27	1
208 Parsa District						
Total	501	239	126	33	98	5
Metropolitan City	207	76	59	15	53	4
Municipality	96	47	25	7	17	0
Rural Municipality	198	116	42	11	28	1

1) NSIC stands for Nepal Standard Industrial Classification.

2) 2075 includes only months Baishakh, Jestha and Asar.

3) Includes "Not reported ", "Unknown" and so on.

Table 4-1 Number of Establishments by Section of Industrial Classification, Year of starting the Business and Local Level

District and Local Level	Section of NSIC ¹⁾					
	P					
	Education					
	Year of starting the business					
	Total	2059 and before	2060 to 2069	2070 to 2071	2072 to 2075 ²⁾	Not Stated ³⁾
Saptari District	637	312	157	39	85	44
20101 SAPTAKOSHI MUNICIPALITY	20	10	8	0	2	0
20102 KANCHANRUP MUNICIPALITY	53	24	13	5	9	2
20103 AGMISAIR KRISHNA SABARAN RURAL MUNICIPALITY	28	14	4	1	6	3
20104 RUPANI RURAL MUNICIPALITY	18	9	5	0	3	1
20105 SHAMBHUNATH MUNICIPALITY	39	18	8	3	6	4
20106 KHADAK MUNICIPALITY	57	30	20	0	6	1
20107 SURUNGA MUNICIPALITY	41	26	10	2	2	1
20108 BALAN-BIHUL RURAL MUNICIPALITY	23	12	6	3	2	0
20109 BODE BARSAIN MUNICIPALITY	48	17	17	4	9	1
20110 DAKNESHWOR MUNICIPALITY	37	23	5	4	4	1
20111 RAJGADHA RURAL MUNICIPALITY	25	14	7	0	2	2
20112 BISHNUPUR RURAL MUNICIPALITY	20	11	5	1	3	0
20113 RAJBIRAJ MUNICIPALITY	79	33	12	1	9	24
20114 MAHADEWA RURAL MUNICIPALITY	25	11	6	2	6	0
20115 TIRAHUT RURAL MUNICIPALITY	26	9	10	3	3	1
20116 HANUMANNAGAR KANKALINI MUNICIPALITY	44	24	4	7	7	2
20117 TILATHI KOILADI RURAL MUNICIPALITY	27	16	7	1	3	0
20118 CHHINNAMASTA RURAL MUNICIPALITY	27	11	10	2	3	1
Siraha District	531	284	123	46	64	14
20201 LAHAN MUNICIPALITY	80	29	23	11	16	1
20202 DHANGADHIMAI MUNICIPALITY	36	21	9	0	6	0
20203 GOLBAZAR MUNICIPALITY	43	28	6	4	5	0
20204 MIRCHAIYA MUNICIPALITY	42	16	12	3	8	3
20205 KARJANHA MUNICIPALITY	19	11	5	0	3	0
20206 KALYANPUR MUNICIPALITY	37	21	9	3	4	0
20207 NARAHA RURAL MUNICIPALITY	17	10	5	1	1	0
20208 BISHNUPUR RURAL MUNICIPALITY	24	16	5	1	2	0
20209 ARNAMA RURAL MUNICIPALITY	12	6	1	0	2	3
20210 SUKHIPUR MUNICIPALITY	31	16	5	6	3	1
20211 LAXMIPUR PATARI RURAL MUNICIPALITY	25	15	8	0	2	0
20212 SAKHUWA NANKARKATTI RURAL MUNICIPALITY	21	14	5	1	1	0
20213 BHAGAWANPUR RURAL MUNICIPALITY	19	13	5	0	1	0
20214 NAWARAJPUR RURAL MUNICIPALITY	22	17	5	0	0	0
20215 BARIYARPATTI RURAL MUNICIPALITY	22	10	6	4	2	0
20216 AURAH RURAL MUNICIPALITY	17	11	1	4	1	0
20217 SIRAHA MUNICIPALITY	64	30	13	8	7	6
Dhanusa District	655	290	150	88	120	7
20301 GANESHMAN CHARNATH MUNICIPALITY	30	18	7	1	4	0
20302 DHANUSHADHAM MUNICIPALITY	33	11	8	4	8	2
20303 MITHILA MUNICIPALITY	40	28	6	4	2	0
20304 BATESHWOR RURAL MUNICIPALITY	15	9	5	1	0	0
20305 CHHRESHWORNATH MUNICIPALITY	25	17	5	2	1	0
20306 LAXMINIYA RURAL MUNICIPALITY	24	14	7	2	1	0
20307 MITHILA BIHARI MUNICIPALITY	33	12	10	4	7	0
20308 HANSAPUR MUNICIPALITY	27	13	3	2	7	2
20309 SABAILA MUNICIPALITY	20	11	3	2	4	0
20310 SHAHIDNAGAR MUNICIPALITY	28	11	5	5	6	1
20311 KAMALA MUNICIPALITY	21	8	4	5	4	0
20312 JANAK NANDINI RURAL MUNICIPALITY	20	11	3	4	1	1
20313 BIDEHA MUNICIPALITY	25	11	4	2	8	0
20314 AURAH RURAL MUNICIPALITY	20	9	0	7	4	0
20315 JANAKPURDHAM SUB-METROPOLITAN CITY	226	71	71	32	51	1
20316 DHANAUJI RURAL MUNICIPALITY	24	13	2	6	3	0
20317 NAGARAIN MUNICIPALITY	26	14	6	2	4	0
20318 MUKHIYAPATTI MUSAHARMIYA RURAL MUNICIPALITY	18	9	1	3	5	0

1) NSIC stands for Nepal Standard Industrial Classification.

2) 2075 includes only months Baishakh, Jestha and Asar.

3) Includes "Not reported", "Unknown" and so on.

Table 4-1 Number of Establishments by Section of Industrial Classification, Year of starting the Business and Local Level

District and Local Level	Section of NSIC ¹⁾					
	P					
	Education					
	Year of starting the business					
	Total	2059 and before	2060 to 2069	2070 to 2071	2072 to 2075 ²⁾	Not Stated ³⁾
Mahottari District	454	211	92	62	75	14
20401 BARDIBAS MUNICIPALITY	54	23	13	6	8	4
20402 GAUSHALA MUNICIPALITY	50	24	15	3	8	0
20403 SONAMA RURAL MUNICIPALITY	15	7	2	3	3	0
20404 AURAH MUNICIPALITY	19	7	7	0	4	1
20405 BHANGAHA MUNICIPALITY	27	14	4	4	5	0
20406 LOHARPATTI MUNICIPALITY	24	9	4	4	3	4
20407 BALAWA MUNICIPALITY	15	9	3	1	2	0
20408 RAM GOPALPUR MUNICIPALITY	37	16	8	4	8	1
20409 SAMSI RURAL MUNICIPALITY	18	5	2	5	6	0
20410 MANARA SHISAWA MUNICIPALITY	32	18	8	2	3	1
20411 EKADARA RURAL MUNICIPALITY	23	9	3	5	4	2
20412 MAHOTTARI RURAL MUNICIPALITY	17	10	1	3	3	0
20413 PIPARA RURAL MUNICIPALITY	23	10	3	8	2	0
20414 MATIHANI MUNICIPALITY	31	15	4	6	5	1
20415 JALESHWOR MUNICIPALITY	69	35	15	8	11	0
Sarlahi District	717	375	177	58	87	20
20501 LALBANDI MUNICIPALITY	80	48	19	6	6	1
20502 HARIWAN MUNICIPALITY	47	23	12	7	5	0
20503 BAGMATI MUNICIPALITY	34	21	7	3	2	1
20504 BARAHATHAWA MUNICIPALITY	46	20	16	5	3	2
20505 HARIPUR MUNICIPALITY	25	16	6	1	2	0
20506 ISHWORPUR MUNICIPALITY	62	34	18	3	6	1
20507 HARIPURWA MUNICIPALITY	22	10	9	1	2	0
20508 PARSARURAL MUNICIPALITY	11	6	2	1	2	0
20509 BRAHMAPURI RURAL MUNICIPALITY	20	12	4	3	0	1
20510 CHANDRANAGAR RURAL MUNICIPALITY	35	14	9	3	8	1
20511 KABILASHI MUNICIPALITY	31	6	9	3	2	11
20512 CHAKRAGHATTA RURAL MUNICIPALITY	14	5	1	1	7	0
20513 BASBARIYA RURAL MUNICIPALITY	25	10	8	6	1	0
20514 DHANAKAUL RURAL MUNICIPALITY	12	9	2	1	0	0
20515 RAMNAGAR RURAL MUNICIPALITY	14	5	2	3	4	0
20516 BALARA MUNICIPALITY	37	24	8	1	3	1
20517 GODAITA MUNICIPALITY	39	22	8	2	7	0
20518 BISHNU RURAL MUNICIPALITY	13	9	4	0	0	0
20519 KAUDENA RURAL MUNICIPALITY	9	3	3	1	2	0
20520 MALANGAWA MUNICIPALITY	28	11	6	2	9	0
Rautahat District	74	43	17	3	10	1
20601 CHANDRAPUR MUNICIPALITY	39	24	7	2	6	0
20602 GUJARA MUNICIPALITY	346	184	65	23	65	9
20603 PHATUWA BIJAYAPUR MUNICIPALITY	23	13	6	0	4	0
20604 KATAHARIYA MUNICIPALITY	32	14	10	2	6	0
20605 BRINDABAN MUNICIPALITY	15	11	2	0	1	1
20606 GADHIMAI MUNICIPALITY	22	15	2	1	3	1
20607 MADHAV NARAYAN MUNICIPALITY	27	16	5	3	3	0
20608 GARUDA MUNICIPALITY	38	16	7	5	9	1
20609 DEWAHI GONAH MUNICIPALITY	19	9	3	3	4	0
20610 MAULAPUR MUNICIPALITY	12	7	1	2	2	0
20611 BOUDHIMAI MUNICIPALITY	25	12	5	1	6	1
20612 PAROHA MUNICIPALITY	17	10	0	0	4	3
20613 RAJPUR MUNICIPALITY	11	6	4	0	1	0
20614 YAMUNAMAI RURAL MUNICIPALITY	5	3	1	0	0	1
20615 DURGA BHAGAWATI RURAL MUNICIPALITY	18	11	2	0	4	1
20616 RAJDEVI MUNICIPALITY	22	14	2	2	4	0
20617 GAUR MUNICIPALITY	35	15	8	1	11	0
20618 ISHANATH MUNICIPALITY	25	12	7	3	3	0

1) NSIC stands for Nepal Standard Industrial Classification.

2) 2075 includes only months Baishakh, Jestha and Asar.

3) Includes "Not reported", "Unknown" and so on.

Table 4-1 Number of Establishments by Section of Industrial Classification, Year of starting the Business and Local Level

District and Local Level	Section of NSIC ¹⁾						Not Stated ³⁾
	P						
	Education						
	Year of starting the business						
	Total	2059 and before	2060 to 2069	2070 to 2071	2072 to 2075 ²⁾		
Bara District	483	258	109	35	75	6	
20701 NJAGADH MUNICIPALITY	21	15	3	2	1	0	
20702 KOLHABI MUNICIPALITY	36	21	9	1	3	2	
20703 JITPUR SIMARA SUB-METROPOLITIAN CITY	55	30	17	4	4	0	
20704 PARAWANIPUR RURAL MUNICIPALITY	16	11	2	1	1	1	
20705 PRASAUNI RURAL MUNICIPALITY	14	7	5	0	2	0	
20706 BISHRAMPUR RURAL MUNICIPALITY	17	8	3	2	4	0	
20707 PHETA RURAL MUNICIPALITY	16	8	4	1	3	0	
20708 KALAIYA SUB-METROPOLITIAN CITY	72	32	14	8	17	1	
20709 KARAIYAMAI RURAL MUNICIPALITY	20	15	4	1	0	0	
20710 BARAGADHI RURAL MUNICIPALITY	23	11	5	1	6	0	
20711 AADARSHA KOTWAL RURAL MUNICIPALITY	26	13	1	4	8	0	
20712 SIMROUNGADH MUNICIPALITY	45	21	15	3	6	0	
20713 PACHARAUTA MUNICIPALITY	26	12	5	0	7	2	
20714 MAHAGADHIMAI MUNICIPALITY	64	31	17	6	10	0	
20715 DEVTAL RURAL MUNICIPALITY	8	6	2	0	0	0	
20716 SUBARNA RURAL MUNICIPALITY	24	17	3	1	3	0	
Parsa District	501	239	126	33	98	5	
20801 THORI RURAL MUNICIPALITY	26	19	3	0	4	0	
20802 JIRABHAWANI RURAL MUNICIPALITY	22	13	3	1	5	0	
20803 JAGARNATHPUR RURAL MUNICIPALITY	21	14	3	2	2	0	
20804 PATERWA SUGAULI RURAL MUNICIPALITY	15	8	4	0	2	1	
20805 SAKHUWA PRASAUNI RURAL MUNICIPALITY	24	12	7	1	4	0	
20806 PARSAGADHI MUNICIPALITY	33	16	11	1	5	0	
20807 BIRGUNJ METROPOLITIAN CITY	207	76	59	15	53	4	
20808 BAHUDARMAI MUNICIPALITY	28	12	6	3	7	0	
20809 POKHARIYA MUNICIPALITY	35	19	8	3	5	0	
20810 KALIKAMAI RURAL MUNICIPALITY	9	5	2	0	2	0	
20811 DHOBINI RURAL MUNICIPALITY	16	13	3	0	0	0	
20812 CHHIPAHARMAI RURAL MUNICIPALITY	21	13	2	1	5	0	
20813 PAKAHA MAINPUR RURAL MUNICIPALITY	21	8	10	2	1	0	
20814 BINDABASINI RURAL MUNICIPALITY	23	11	5	4	3	0	

1) NSIC stands for Nepal Standard Industrial Classification.

2) 2075 includes only months Baishakh, Jestha and Asar.

3) Includes "Not reported", "Unknown" and so on.

Table 4-1 Number of Establishments by Section of Industrial Classification, Year of starting the Business and Local Level

District and Local Level	Section of NSIC ¹⁾					
	Q					
	Human Health and Social Work					
	Year of starting the business					
	Total	2059 and before	2060 to 2069	2070 to 2071	2072 to 2075 ²⁾	Not Stated ³⁾
Province 2						
Total	1,725	576	303	200	515	131
Metropolitan City	122	25	30	18	44	5
Sub-Metropolitan City	194	33	35	30	88	8
Municipality	1,024	335	181	113	310	85
Rural Municipality	385	183	57	39	73	33
201 Saptari District						
Total	327	115	58	45	74	35
Municipality	219	71	45	27	55	21
Rural Municipality	108	44	13	18	19	14
202 Siraha District						
Total	210	82	29	24	57	18
Municipality	158	45	25	18	53	17
Rural Municipality	52	37	4	6	4	1
203 Dhanusa District						
Total	290	76	41	43	114	16
Sub-Metropolitan City	155	23	26	25	76	5
Municipality	99	35	11	15	30	8
Rural Municipality	36	18	4	3	8	3
204 Mahottari District						
Total	187	48	35	21	73	10
Municipality	148	41	28	17	56	6
Rural Municipality	39	7	7	4	17	4
205 Sarlahi District						
Total	173	63	27	15	58	10
Municipality	135	44	20	14	49	8
Rural Municipality	38	19	7	1	9	2
206 Rautahat District						
Total	179	75	30	15	44	15
Municipality	170	70	30	14	42	14
Rural Municipality	9	5	0	1	2	1

1) NSIC stands for Nepal Standard Industrial Classification.

2) 2075 includes only months Baishakh, Jestha and Asar.

3) Includes "Not reported ", "Unknown" and so on.

Table 4-1 Number of Establishments by Section of Industrial Classification, Year of starting the Business and Local Level

District and Local Level	Section of NSIC ¹⁾					
	Q					
	Human Health and Social Work					
	Year of starting the business					
	Total	2059 and before	2060 to 2069	2070 to 2071	2072 to 2075 ²⁾	Not Stated ³⁾
207 Bara District						
Total	129	49	23	12	33	12
Sub-Metropolitan City	39	10	9	5	12	3
Municipality	52	13	12	6	16	5
Rural Municipality	38	26	2	1	5	4
208 Parsa District						
Total	230	68	60	25	62	15
Metropolitan City	122	25	30	18	44	5
Municipality	43	16	10	2	9	6
Rural Municipality	65	27	20	5	9	4

1) NSIC stands for Nepal Standard Industrial Classification.

2) 2075 includes only months Baishakh, Jestha and Asar.

3) Includes "Not reported ", "Unknown" and so on.

Table 4-1 Number of Establishments by Section of Industrial Classification, Year of starting the Business and Local Level

District and Local Level	Section of NSIC ¹⁾						Not Stated ³⁾
	Q						
	Human Health and Social Work						
	Year of starting the business						
	Total	2059 and before	2060 to 2069	2070 to 2071	2072 to 2075 ²⁾		
Saptari District	327	115	58	45	74	35	
20101 SAPTAKOSHI MUNICIPALITY	13	3	6	1	2	1	
20102 KANCHANRUP MUNICIPALITY	19	9	3	2	5	0	
20103 AGMISAIR KRISHNA SABARAN RURAL MUNICIPALITY	14	2	2	3	3	4	
20104 RUPANI RURAL MUNICIPALITY	10	6	2	0	1	1	
20105 SHAMBHUNATH MUNICIPALITY	9	5	0	3	0	1	
20106 KHADAK MUNICIPALITY	19	9	3	1	5	1	
20107 SURUNGA MUNICIPALITY	32	8	13	2	8	1	
20108 BALAN-BIHUL RURAL MUNICIPALITY	12	6	1	1	4	0	
20109 BODE BARSAIN MUNICIPALITY	31	16	6	5	3	1	
20110 DAKNESHWORI MUNICIPALITY	16	9	1	2	3	1	
20111 RAJGADHA RURAL MUNICIPALITY	26	13	0	9	2	2	
20112 BISHNUPUR RURAL MUNICIPALITY	13	2	3	1	6	1	
20113 RAJBIRAJ MUNICIPALITY	39	5	6	3	10	15	
20114 MAHADEWA RURAL MUNICIPALITY	10	4	2	1	1	2	
20115 TIRAHUT RURAL MUNICIPALITY	8	3	0	1	1	3	
20116 HANUMANNAGAR KANKALINI MUNICIPALITY	41	7	7	8	19	0	
20117 TILATHI KOILADI RURAL MUNICIPALITY	10	6	1	2	1	0	
20118 CHHINNAMASTA RURAL MUNICIPALITY	5	2	2	0	0	1	
Siraha District	210	82	29	24	57	18	
20201 LAHAN MUNICIPALITY	36	6	8	7	12	3	
20202 DHANGADHIMAI MUNICIPALITY	24	3	4	2	13	2	
20203 GOLBAZAR MUNICIPALITY	17	5	3	2	5	2	
20204 MIRCHAIYA MUNICIPALITY	30	8	6	3	10	3	
20205 KARJANHA MUNICIPALITY	8	1	2	1	3	1	
20206 KALYANPUR MUNICIPALITY	7	4	0	0	2	1	
20207 NARAHA RURAL MUNICIPALITY	7	4	0	1	2	0	
20208 BISHNUPUR RURAL MUNICIPALITY	10	5	2	3	0	0	
20209 ARNAMA RURAL MUNICIPALITY	4	2	1	1	0	0	
20210 SUKHIPUR MUNICIPALITY	10	5	0	3	1	1	
20211 LAXMIPUR PATARI RURAL MUNICIPALITY	7	5	0	1	1	0	
20212 SAKHUWA NANKARKATTI RURAL MUNICIPALITY	7	5	0	0	1	1	
20213 BHAGAWANPUR RURAL MUNICIPALITY	3	3	0	0	0	0	
20214 NAWARAJPUR RURAL MUNICIPALITY	3	3	0	0	0	0	
20215 BARIYARPATTI RURAL MUNICIPALITY	6	5	1	0	0	0	
20216 AURAH I RURAL MUNICIPALITY	5	5	0	0	0	0	
20217 SIRAHA MUNICIPALITY	26	13	2	0	7	4	
Dhanusa District	290	76	41	43	114	16	
20301 GANESHMAN CHARNATH MUNICIPALITY	8	4	1	2	1	0	
20302 DHANUSHADHAM MUNICIPALITY	11	2	2	2	5	0	
20303 MITHILA MUNICIPALITY	19	4	2	5	8	0	
20304 BATESHWOR RURAL MUNICIPALITY	7	4	1	0	2	0	
20305 CHHRESHWORNATH MUNICIPALITY	16	3	3	2	8	0	
20306 LAXMINIYA RURAL MUNICIPALITY	8	4	1	1	1	1	
20307 MITHILA BIHARI MUNICIPALITY	11	5	0	3	2	1	
20308 HANSAPUR MUNICIPALITY	8	5	1	0	0	2	
20309 SABAILA MUNICIPALITY	0	0	0	0	0	0	
20310 SHAHIDNAGAR MUNICIPALITY	11	6	1	1	3	0	
20311 KAMALA MUNICIPALITY	5	1	1	0	1	2	
20312 JANAK NANDINI RURAL MUNICIPALITY	5	3	1	0	0	1	
20313 BIDEHA MUNICIPALITY	4	3	0	0	0	1	
20314 AURAH I RURAL MUNICIPALITY	9	2	1	1	4	1	
20315 JANAKPURDHAM SUB-METROPOLITAN CITY	155	23	26	25	76	5	
20316 DHANAUJI RURAL MUNICIPALITY	7	5	0	1	1	0	
20317 NAGARAIN MUNICIPALITY	6	2	0	0	2	2	
20318 MUKHIYAPATTI MUSAHARMIYA RURAL MUNICIPALITY	0	0	0	0	0	0	

1) NSIC stands for Nepal Standard Industrial Classification.

2) 2075 includes only months Baishakh, Jestha and Asar.

3) Includes "Not reported", "Unknown" and so on.

Table 4-1 Number of Establishments by Section of Industrial Classification, Year of starting the Business and Local Level

District and Local Level	Section of NSIC ¹⁾						Not Stated ³⁾
	Q						
	Human Health and Social Work						
	Year of starting the business						
	Total	2059 and before	2060 to 2069	2070 to 2071	2072 to 2075 ²⁾		
Mahottari District	187	48	35	21	73	10	
20401 BARDIBAS MUNICIPALITY	28	5	9	4	10	0	
20402 GAUSHALA MUNICIPALITY	31	6	8	3	11	3	
20403 SONAMA RURAL MUNICIPALITY	10	0	3	0	5	2	
20404 AURAH MUNICIPALITY	3	0	0	0	3	0	
20405 BHANGAHA MUNICIPALITY	10	5	1	0	4	0	
20406 LOHARPATTI MUNICIPALITY	12	3	2	3	3	1	
20407 BALAWA MUNICIPALITY	7	2	1	1	3	0	
20408 RAM GOPALPUR MUNICIPALITY	15	6	2	1	6	0	
20409 SAMSI RURAL MUNICIPALITY	23	6	4	3	10	0	
20410 MANARA SHISAWA MUNICIPALITY	12	6	1	2	3	0	
20411 EKADARA RURAL MUNICIPALITY	1	0	0	0	0	1	
20412 MAHOTTARI RURAL MUNICIPALITY	0	0	0	0	0	0	
20413 PIPARA RURAL MUNICIPALITY	5	1	0	1	2	1	
20414 MATIHANI MUNICIPALITY	4	2	0	0	1	1	
20415 JALESHWOR MUNICIPALITY	26	6	4	3	12	1	
Sarlahi District	214	75	43	16	69	11	
20501 LALBANDI MUNICIPALITY	26	2	7	3	11	3	
20502 HARIWAN MUNICIPALITY	13	5	3	1	4	0	
20503 BAGMATI MUNICIPALITY	11	3	0	1	7	0	
20504 BARAHATHAWA MUNICIPALITY	19	6	3	3	7	0	
20505 HARIPUR MUNICIPALITY	8	5	0	0	3	0	
20506 ISHWORPUR MUNICIPALITY	9	4	0	1	4	0	
20507 HARIPURWA MUNICIPALITY	4	2	1	0	0	1	
20508 PARSARURAL MUNICIPALITY	4	2	0	0	2	0	
20509 BRAHMAPURI RURAL MUNICIPALITY	4	3	0	0	0	1	
20510 CHANDRANAGAR RURAL MUNICIPALITY	4	2	0	0	2	0	
20511 KABILASHI MUNICIPALITY	6	3	0	1	2	0	
20512 CHAKRAGHATTA RURAL MUNICIPALITY	4	2	1	0	0	1	
20513 BASBARIYA RURAL MUNICIPALITY	5	3	1	1	0	0	
20514 DHANAKAUL RURAL MUNICIPALITY	7	1	3	0	3	0	
20515 RAMNAGAR RURAL MUNICIPALITY	4	2	0	0	2	0	
20516 BALARA MUNICIPALITY	7	7	0	0	0	0	
20517 GODAITA MUNICIPALITY	12	5	2	2	2	1	
20518 BISHNU RURAL MUNICIPALITY	5	4	1	0	0	0	
20519 KAUDENA RURAL MUNICIPALITY	1	0	1	0	0	0	
20520 MALANGAWA MUNICIPALITY	20	2	4	2	9	3	
Rautahat District	35	8	15	1	11	0	
20601 CHANDRAPUR MUNICIPALITY	6	4	1	0	0	1	
20602 GUJARA MUNICIPALITY	138	63	14	14	33	14	
20603 PHATUWA BIJAYAPUR MUNICIPALITY	7	3	4	0	0	0	
20604 KATAHARIYA MUNICIPALITY	13	6	0	0	6	1	
20605 BRINDABAN MUNICIPALITY	11	3	2	4	0	2	
20606 GADHIMAI MUNICIPALITY	7	5	0	1	0	1	
20607 MADHAV NARAYAN MUNICIPALITY	9	7	0	0	1	1	
20608 GARUDA MUNICIPALITY	26	9	4	4	8	1	
20609 DEWAHI GONAH MUNICIPALITY	4	3	0	0	1	0	
20610 MAULAPUR MUNICIPALITY	1	0	0	0	1	0	
20611 BOUDHIMAI MUNICIPALITY	7	3	1	1	1	1	
20612 PAROHA MUNICIPALITY	10	4	0	1	3	2	
20613 RAJPUR MUNICIPALITY	5	4	1	0	0	0	
20614 YAMUNAMAI RURAL MUNICIPALITY	4	2	0	1	1	0	
20615 DURGA BHAGAWATI RURAL MUNICIPALITY	5	3	0	0	1	1	
20616 RAJDEVI MUNICIPALITY	4	3	0	0	0	1	
20617 GAUR MUNICIPALITY	17	3	1	2	9	2	
20618 ISHANATH MUNICIPALITY	8	5	1	0	1	1	

1) NSIC stands for Nepal Standard Industrial Classification.

2) 2075 includes only months Baishakh, Jestha and Asar.

3) Includes "Not reported", "Unknown" and so on.

Table 4-1 Number of Establishments by Section of Industrial Classification, Year of starting the Business and Local Level

District and Local Level	Section of NSIC ¹⁾						Not Stated ³⁾
	Q						
	Human Health and Social Work						
	Year of starting the business						
	Total	2059 and before	2060 to 2069	2070 to 2071	2072 to 2075 ²⁾		
Bara District	129	49	23	12	33	12	
20701 NJAGADH MUNICIPALITY	9	2	3	1	2	1	
20702 KOLHABI MUNICIPALITY	11	3	4	0	3	1	
20703 JITPUR SIMARA SUB-METROPOLITIAN CITY	19	5	4	2	7	1	
20704 PARAWANIPUR RURAL MUNICIPALITY	5	5	0	0	0	0	
20705 PRASAUNI RURAL MUNICIPALITY	4	3	1	0	0	0	
20706 BISHRAMPUR RURAL MUNICIPALITY	5	4	0	0	0	1	
20707 PHETA RURAL MUNICIPALITY	4	2	0	1	1	0	
20708 KALAIYA SUB-METROPOLITIAN CITY	20	5	5	3	5	2	
20709 KARAIYAMAI RURAL MUNICIPALITY	5	4	0	0	1	0	
20710 BARAGADHI RURAL MUNICIPALITY	5	3	1	0	1	0	
20711 AADARSHA KOTWAL RURAL MUNICIPALITY	7	3	0	0	2	2	
20712 SIMROUNGADH MUNICIPALITY	17	3	4	5	4	1	
20713 PACHARAUTA MUNICIPALITY	7	3	0	0	2	2	
20714 MAHAGADHIMAI MUNICIPALITY	8	2	1	0	5	0	
20715 DEVTAL RURAL MUNICIPALITY	2	1	0	0	0	1	
20716 SUBARNA RURAL MUNICIPALITY	1	1	0	0	0	0	
Parsa District	230	68	60	25	62	15	
20801 THORI RURAL MUNICIPALITY	8	4	3	0	1	0	
20802 JIRABHAWANI RURAL MUNICIPALITY	9	4	2	2	1	0	
20803 JAGARNATHPUR RURAL MUNICIPALITY	6	1	3	0	1	1	
20804 PATERWA SUGAULI RURAL MUNICIPALITY	3	2	0	0	0	1	
20805 SAKHUWA PRASAUNI RURAL MUNICIPALITY	7	2	2	1	1	1	
20806 PARSAGADHI MUNICIPALITY	17	7	8	0	2	0	
20807 BIRGUNJ METROPOLITIAN CITY	122	25	30	18	44	5	
20808 BAHUDARMAI MUNICIPALITY	10	3	1	1	1	4	
20809 POKHARIYA MUNICIPALITY	16	6	1	1	6	2	
20810 KALIKAMAI RURAL MUNICIPALITY	4	3	0	0	1	0	
20811 DHOBINI RURAL MUNICIPALITY	5	1	3	1	0	0	
20812 CHHIPAHARMAI RURAL MUNICIPALITY	15	4	5	1	4	1	
20813 PAKAHA MAINPUR RURAL MUNICIPALITY	5	5	0	0	0	0	
20814 BINDABASINI RURAL MUNICIPALITY	3	1	2	0	0	0	

1) NSIC stands for Nepal Standard Industrial Classification.

2) 2075 includes only months Baishakh, Jestha and Asar.

3) Includes "Not reported", "Unknown" and so on.

Table 4-1 Number of Establishments by Section of Industrial Classification, Year of starting the Business and Local Level

District and Local Level	Section of NSIC ¹⁾					
	L+M+N+R+S					
	Real Estate, Professional & Scientific Activities, Administrative Services, Arts & Entertainment, Other Services					
	Year of starting the business					
	Total	2059 and before	2060 to 2069	2070 to 2071	2072 to 2075 ²⁾	Not Stated ³⁾
Province 2						
Total	10,416	1,534	2,358	1,578	3,773	1,173
Metropolitan City	910	118	229	137	330	96
Sub-Metropolitan City	1,411	233	319	179	484	196
Municipality	5,886	768	1,322	950	2,250	596
Rural Municipality	2,209	415	488	312	709	285
201 Saptari District						
Total	2,029	327	409	236	498	559
Municipality	1,305	157	279	162	380	327
Rural Municipality	724	170	130	74	118	232
202 Siraha District						
Total	880	99	228	161	365	27
Municipality	658	64	168	122	280	24
Rural Municipality	222	35	60	39	85	3
203 Dhanusa District						
Total	1,767	290	397	263	611	206
Sub-Metropolitan City	966	160	199	122	303	182
Municipality	607	86	154	106	239	22
Rural Municipality	194	44	44	35	69	2
204 Mahottari District						
Total	979	125	206	160	426	62
Municipality	702	79	153	111	311	48
Rural Municipality	277	46	53	49	115	14
205 Sarlahi District						
Total	1,126	129	221	237	447	92
Municipality	933	109	177	195	360	92
Rural Municipality	193	20	44	42	87	0
206 Rautahat District						
Total	1,197	196	277	175	483	66
Municipality	1,131	196	269	167	451	48
Rural Municipality	66	0	8	8	32	18

1) NSIC stands for Nepal Standard Industrial Classification.

2) 2075 includes only months Baishakh, Jestha and Asar.

3) Includes "Not reported ", "Unknown" and so on.

Table 4-1 Number of Establishments by Section of Industrial Classification, Year of starting the Business and Local Level

District and Local Level	Section of NSIC ¹⁾					
	L+M+N+R+S					
	Real Estate, Professional & Scientific Activities, Administrative Services, Arts & Entertainment, Other Services					
	Year of starting the business					
	Total	2059 and before	2060 to 2069	2070 to 2071	2072 to 2075 ²⁾	Not Stated ³⁾
207 Bara District						
Total	990	152	245	130	425	38
Sub-Metropolitan City	445	73	120	57	181	14
Municipality	330	46	67	49	145	23
Rural Municipality	215	33	58	24	99	1
208 Parsa District						
Total	1,448	216	375	216	518	123
Metropolitan City	910	118	229	137	330	96
Municipality	220	31	55	38	84	12
Rural Municipality	318	67	91	41	104	15

1) NSIC stands for Nepal Standard Industrial Classification.

2) 2075 includes only months Baishakh, Jestha and Asar.

3) Includes "Not reported ", "Unknown" and so on.

Table 4-1 Number of Establishments by Section of Industrial Classification, Year of starting the Business and Local Level

District and Local Level	Section of NSIC ¹⁾					
	L+M+N+R+S					
	Real Estate, Professional & Scientific Activities, Administrative Services, Arts & Entertainment, Other Services					
	Year of starting the business					
	Total	2059 and before	2060 to 2069	2070 to 2071	2072 to 2075 ²⁾	Not Stated ³⁾
Saptari District	2,029	327	409	236	498	559
20101 SAPTAKOSHI MUNICIPALITY	57	11	9	9	25	3
20102 KANCHANRUP MUNICIPALITY	113	19	29	27	37	1
20103 AGMISAIR KRISHNA SABARAN RURAL MUNICIPALITY	73	13	12	6	15	27
20104 RUPANI RURAL MUNICIPALITY	87	29	6	10	15	27
20105 SHAMBHUNATH MUNICIPALITY	76	7	19	8	38	4
20106 KHADAK MUNICIPALITY	79	14	21	11	28	5
20107 SURUNGA MUNICIPALITY	224	33	74	23	35	59
20108 BALAN-BIHUL RURAL MUNICIPALITY	62	32	10	5	13	2
20109 BODE BARSAIN MUNICIPALITY	84	6	23	14	31	10
20110 DAKNESHWOR MUNICIPALITY	107	8	31	23	17	28
20111 RAJGADHA RURAL MUNICIPALITY	102	34	27	10	18	13
20112 BISHNUPUR RURAL MUNICIPALITY	62	17	15	4	12	14
20113 RAJBIRAJ MUNICIPALITY	375	32	42	31	55	215
20114 MAHADEWA RURAL MUNICIPALITY	137	14	30	10	15	68
20115 TIRAHUT RURAL MUNICIPALITY	84	12	3	8	6	55
20116 HANUMANNAGAR KANKALINI MUNICIPALITY	190	27	31	16	114	2
20117 TILATHI KOILADI RURAL MUNICIPALITY	51	11	7	10	15	8
20118 CHHINNAMASTA RURAL MUNICIPALITY	66	8	20	11	9	18
Siraha District	880	99	228	161	365	27
20201 LAHAN MUNICIPALITY	160	12	50	21	75	2
20202 DHANGADHIMAI MUNICIPALITY	64	9	11	12	28	4
20203 GOLBAZAR MUNICIPALITY	75	11	19	14	28	3
20204 MIRCHAIYA MUNICIPALITY	92	5	19	17	46	5
20205 KARJANHA MUNICIPALITY	24	0	3	9	10	2
20206 KALYANPUR MUNICIPALITY	45	3	12	9	19	2
20207 NARAHA RURAL MUNICIPALITY	30	6	9	6	9	0
20208 BISHNUPUR RURAL MUNICIPALITY	43	4	6	6	26	1
20209 ARNAMA RURAL MUNICIPALITY	11	2	2	3	4	0
20210 SUKHIPUR MUNICIPALITY	58	9	16	13	19	1
20211 LAXMIPUR PATARI RURAL MUNICIPALITY	33	4	16	4	9	0
20212 SAKHUWA NANKARKATTI RURAL MUNICIPALITY	6	0	1	0	5	0
20213 BHAGAWANPUR RURAL MUNICIPALITY	25	2	10	7	6	0
20214 NAWARAJPUR RURAL MUNICIPALITY	5	0	1	1	3	0
20215 BARIYARPATTI RURAL MUNICIPALITY	50	12	13	11	13	1
20216 AURAH RURAL MUNICIPALITY	19	5	2	1	10	1
20217 SIRAHA MUNICIPALITY	140	15	38	27	55	5
Dhanusa District	1,767	290	397	263	611	206
20301 GANESHMAN CHARNATH MUNICIPALITY	38	6	13	10	9	0
20302 DHANUSHADHAM MUNICIPALITY	64	9	14	11	28	2
20303 MITHILA MUNICIPALITY	69	22	13	6	26	2
20304 BATESHWOR RURAL MUNICIPALITY	26	3	9	5	9	0
20305 CHHRESHWORNATH MUNICIPALITY	98	16	30	15	35	2
20306 LAXMINIYA RURAL MUNICIPALITY	37	5	13	5	14	0
20307 MITHILA BIHARI MUNICIPALITY	49	8	15	13	12	1
20308 HANSAPUR MUNICIPALITY	44	5	12	8	18	1
20309 SABAILA MUNICIPALITY	65	6	12	11	34	2
20310 SHAHIDNAGAR MUNICIPALITY	59	6	19	12	14	8
20311 KAMALA MUNICIPALITY	19	2	7	2	8	0
20312 JANAK NANDINI RURAL MUNICIPALITY	29	7	5	6	11	0
20313 BIDEHA MUNICIPALITY	53	1	4	8	37	3
20314 AURAH RURAL MUNICIPALITY	34	3	8	10	13	0
20315 JANAKPURDHAM SUB-METROPOLITAN CITY	966	160	199	122	303	182
20316 DHANAUJI RURAL MUNICIPALITY	56	26	8	7	15	0
20317 NAGARAIN MUNICIPALITY	49	5	15	10	18	1
20318 MUKHIYAPATTI MUSAHARMIYA RURAL MUNICIPALITY	12	0	1	2	7	2

1) NSIC stands for Nepal Standard Industrial Classification.

2) 2075 includes only months Baishakh, Jestha and Asar.

3) Includes "Not reported", "Unknown" and so on.

Table 4-1 Number of Establishments by Section of Industrial Classification, Year of starting the Business and Local Level

District and Local Level	Section of NSIC ¹⁾					
	L+M+N+R+S					
	Real Estate, Professional & Scientific Activities, Administrative Services, Arts & Entertainment, Other Services					
	Year of starting the business					
	Total	2059 and before	2060 to 2069	2070 to 2071	2072 to 2075 ²⁾	Not Stated ³⁾
Mahottari District	979	125	206	160	426	62
20401 BARDIBAS MUNICIPALITY	81	9	20	6	43	3
20402 GAUSHALA MUNICIPALITY	96	13	23	12	44	4
20403 SONAMA RURAL MUNICIPALITY	23	10	1	2	8	2
20404 AURAH MUNICIPALITY	27	1	4	2	13	7
20405 BHANGAHA MUNICIPALITY	40	4	11	5	18	2
20406 LOHARPATTI MUNICIPALITY	57	3	8	9	19	18
20407 BALAWA MUNICIPALITY	64	4	9	14	37	0
20408 RAM GOPALPUR MUNICIPALITY	55	1	11	15	27	1
20409 SAMSI RURAL MUNICIPALITY	74	8	15	13	38	0
20410 MANARA SHISAWA MUNICIPALITY	91	12	19	18	41	1
20411 EKADARA RURAL MUNICIPALITY	72	3	15	18	31	5
20412 MAHOTTARI RURAL MUNICIPALITY	22	5	6	3	7	1
20413 PIPARA RURAL MUNICIPALITY	86	20	16	13	31	6
20414 MATIHANI MUNICIPALITY	54	8	9	13	20	4
20415 JALESHWOR MUNICIPALITY	137	24	39	17	49	8
Sarlahi District	1,381	177	297	272	538	97
20501 LALBANDI MUNICIPALITY	126	9	30	17	43	27
20502 HARIWAN MUNICIPALITY	102	24	16	18	37	7
20503 BAGMATI MUNICIPALITY	96	16	26	9	34	11
20504 BARAHATHAWA MUNICIPALITY	148	17	31	20	71	9
20505 HARIPUR MUNICIPALITY	35	4	3	15	13	0
20506 ISHWORPUR MUNICIPALITY	118	15	25	24	50	4
20507 HARIPURWA MUNICIPALITY	35	6	10	7	12	0
20508 PARSARURAL MUNICIPALITY	15	0	2	5	8	0
20509 BRAHMAPURI RURAL MUNICIPALITY	19	3	4	5	7	0
20510 CHANDRANAGAR RURAL MUNICIPALITY	30	3	9	3	15	0
20511 KABILASHI MUNICIPALITY	43	2	8	5	8	20
20512 CHAKRAGHATTA RURAL MUNICIPALITY	41	6	7	5	23	0
20513 BASBARIYA RURAL MUNICIPALITY	15	0	5	6	4	0
20514 DHANAKAUL RURAL MUNICIPALITY	19	7	5	4	3	0
20515 RAMNAGAR RURAL MUNICIPALITY	29	0	6	10	13	0
20516 BALARA MUNICIPALITY	28	0	4	11	13	0
20517 GODAITA MUNICIPALITY	64	10	7	23	24	0
20518 BISHNU RURAL MUNICIPALITY	21	1	5	4	11	0
20519 KAUDENA RURAL MUNICIPALITY	4	0	1	0	3	0
20520 MALANGAWA MUNICIPALITY	138	6	17	46	55	14
	198	32	62	27	75	2
Rautahat District	57	16	14	8	16	3
20601 CHANDRAPUR MUNICIPALITY						
20602 GUJARA MUNICIPALITY	942	148	201	140	392	61
20603 PHATUWA BIJAYAPUR MUNICIPALITY	91	23	29	10	26	3
20604 KATAHARIYA MUNICIPALITY	50	9	18	5	18	0
20605 BRINDABAN MUNICIPALITY	53	12	8	10	20	3
20606 GADHIMAI MUNICIPALITY	36	2	9	7	13	5
20607 MADHAV NARAYAN MUNICIPALITY	30	4	6	8	11	1
20608 GARUDA MUNICIPALITY	149	24	44	20	59	2
20609 DEWAHI GONAH MUNICIPALITY	20	1	3	5	10	1
20610 MAULAPUR MUNICIPALITY	36	3	2	6	24	1
20611 BOUDHIMAI MUNICIPALITY	64	8	14	6	33	3
20612 PAROHA MUNICIPALITY	51	8	17	2	23	1
20613 RAJPUR MUNICIPALITY	60	16	9	9	25	1
20614 YAMUNAMAI RURAL MUNICIPALITY	39	0	6	5	27	1
20615 DURGA BHAGAWATI RURAL MUNICIPALITY	27	0	2	3	5	17
20616 RAJDEVI MUNICIPALITY	23	1	4	7	10	1
20617 GAUR MUNICIPALITY	168	31	27	34	76	0
20618 ISHANATH MUNICIPALITY	45	6	3	3	12	21

1) NSIC stands for Nepal Standard Industrial Classification.

2) 2075 includes only months Baishakh, Jestha and Asar.

3) Includes "Not reported", "Unknown" and so on.

Table 4-1 Number of Establishments by Section of Industrial Classification, Year of starting the Business and Local Level

District and Local Level	Section of NSIC ¹⁾					
	L+M+N+R+S					
	Real Estate, Professional & Scientific Activities, Administrative Services, Arts & Entertainment, Other Services					
	Year of starting the business					
	Total	2059 and before	2060 to 2069	2070 to 2071	2072 to 2075 ²⁾	Not Stated ³⁾
Bara District	990	152	245	130	425	38
20701 NJAGADH MUNICIPALITY	48	4	7	6	24	7
20702 KOLHABI MUNICIPALITY	53	2	13	10	18	10
20703 JITPUR SIMARA SUB-METROPOLITIAN CITY	216	37	61	29	83	6
20704 PARAWANIPUR RURAL MUNICIPALITY	33	10	6	3	14	0
20705 PRASAUNI RURAL MUNICIPALITY	33	5	10	5	13	0
20706 BISHRAMPUR RURAL MUNICIPALITY	26	1	8	3	14	0
20707 PHETA RURAL MUNICIPALITY	36	7	13	2	14	0
20708 KALAIYA SUB-METROPOLITIAN CITY	229	36	59	28	98	8
20709 KARAIYAMAI RURAL MUNICIPALITY	10	1	3	0	6	0
20710 BARAGADHI RURAL MUNICIPALITY	26	5	9	3	9	0
20711 AADARSHA KOTWAL RURAL MUNICIPALITY	28	2	4	7	14	1
20712 SIMROUNGADH MUNICIPALITY	92	16	17	11	45	3
20713 PACHARAUTA MUNICIPALITY	35	7	5	8	12	3
20714 MAHAGADHIMAI MUNICIPALITY	102	17	25	14	46	0
20715 DEVTAL RURAL MUNICIPALITY	3	1	1	0	1	0
20716 SUBARNA RURAL MUNICIPALITY	20	1	4	1	14	0
Parsa District	1,448	216	375	216	518	123
20801 THORI RURAL MUNICIPALITY	42	19	12	5	6	0
20802 JIRABHAWANI RURAL MUNICIPALITY	31	9	7	4	9	2
20803 JAGARNATHPUR RURAL MUNICIPALITY	13	1	4	1	7	0
20804 PATERWA SUGAULI RURAL MUNICIPALITY	21	2	2	2	10	5
20805 SAKHUWA PRASAUNI RURAL MUNICIPALITY	63	14	19	7	23	0
20806 PARSAGADHI MUNICIPALITY	52	6	12	5	27	2
20807 BIRGUNJ METROPOLITIAN CITY	910	118	229	137	330	96
20808 BAHUDARMAI MUNICIPALITY	64	7	15	12	22	8
20809 POKHARIYA MUNICIPALITY	104	18	28	21	35	2
20810 KALIKAMAI RURAL MUNICIPALITY	19	4	3	1	11	0
20811 DHOBINI RURAL MUNICIPALITY	16	4	6	2	4	0
20812 CHHIPAHARMAI RURAL MUNICIPALITY	42	6	11	10	13	2
20813 PAKAHA MAINPUR RURAL MUNICIPALITY	38	7	16	7	4	4
20814 BINDABASINI RURAL MUNICIPALITY	33	1	11	2	17	2

1) NSIC stands for Nepal Standard Industrial Classification.

2) 2075 includes only months Baishakh, Jestha and Asar.

3) Includes "Not reported", "Unknown" and so on.

Table 4-2 Number of Persons Engaged by Section of Industrial Classification, Year of starting the Business and Local Level

District and Local Level	Section of NSIC ¹⁾					
	Total ²⁾					
	Year of starting the business					
	Total	2059 and before	2060 to 2069	2070 to 2071	2072 to 2075 ³⁾	Not Stated ⁴⁾
Province 2						
Total	354,994	81,501	93,088	51,720	109,596	19,089
Metropolitan City	32,910	10,248	9,570	3,848	7,607	1,637
Sub-Metropolitan City	51,620	16,966	12,101	6,333	13,735	2,485
Municipality	204,187	40,590	54,907	30,865	65,867	11,958
Rural Municipality	66,277	13,697	16,510	10,674	22,387	3,009
201 Saptari District						
Total	42,252	8,717	10,708	7,248	11,290	4,289
Municipality	29,477	6,238	7,249	4,626	8,006	3,358
Rural Municipality	12,775	2,479	3,459	2,622	3,284	931
202 Siraha District						
Total	40,513	8,154	9,917	6,417	14,300	1,725
Municipality	30,091	5,768	7,964	4,607	10,342	1,410
Rural Municipality	10,422	2,386	1,953	1,810	3,958	315
203 Dhanusa District						
Total	56,475	12,216	17,330	7,693	17,397	1,839
Sub-Metropolitan City	25,345	5,829	6,782	3,390	8,279	1,065
Municipality	24,633	5,070	8,902	3,237	6,794	630
Rural Municipality	6,497	1,317	1,646	1,066	2,324	144
204 Mahottari District						
Total	36,998	6,504	10,090	4,937	13,040	2,427
Municipality	29,598	5,318	8,386	3,824	10,357	1,713
Rural Municipality	7,400	1,186	1,704	1,113	2,683	714
205 Sarlahi District						
Total	38,657	7,631	10,170	6,658	11,975	2,223
Municipality	32,668	6,566	8,382	5,571	9,996	2,153
Rural Municipality	5,989	1,065	1,788	1,087	1,979	70
206 Rautahat District						
Total	41,265	8,574	9,900	5,866	15,308	1,617
Municipality	39,891	8,356	9,676	5,696	14,740	1,423
Rural Municipality	1,374	218	224	170	568	194

1) NSIC stands for Nepal Standard Industrial Classification.

2) Establishments which belong to Section O, T, or U of NSIC are not surveyed.

3) 2075 includes only months Baishakh, Jestha and Asar.

4) Includes "Not reported ", "Unknown" and so on.

Table 4-2 Number of Persons Engaged by Section of Industrial Classification, Year of starting the Business and Local Level

District and Local Level	Section of NSIC ¹⁾					
	Total ²⁾					
	Year of starting the business					
	Total	2059 and before	2060 to 2069	2070 to 2071	2072 to 2075 ³⁾	Not Stated ⁴⁾
207 Bara District						
Total	48,724	16,221	10,681	6,343	13,132	2,347
Sub-Metropolitan City	26,275	11,137	5,319	2,943	5,456	1,420
Municipality	11,005	2,142	2,481	2,027	3,630	725
Rural Municipality	11,444	2,942	2,881	1,373	4,046	202
208 Parsa District						
Total	50,110	13,484	14,292	6,558	13,154	2,622
Metropolitan City	32,910	10,248	9,570	3,848	7,607	1,637
Municipality	6,824	1,132	1,867	1,277	2,002	546
Rural Municipality	10,376	2,104	2,855	1,433	3,545	439

1) NSIC stands for Nepal Standard Industrial Classification.

2) Establishments which belong to Section O, T, or U of NSIC are not surveyed.

3) 2075 includes only months Baishakh, Jestha and Asar.

4) Includes "Not reported ", "Unknown" and so on.

Table 4-2 Number of Persons Engaged by Section of Industrial Classification, Year of starting the Business and Local Level

District and Local Level	Section of NSIC ¹⁾						Total ²⁾
	Year of starting the business						
	Total	2059 and before	2060 to 2069	2070 to 2071	2072 to 2075 ³⁾	Not Stated ⁴⁾	
	Saptari District	42,252	8,717	10,708	7,248	11,290	4,289
20101 SAPTAKOSHI MUNICIPALITY	1,973	562	590	253	499	69	
20102 KANCHANRUP MUNICIPALITY	3,097	668	727	572	1,084	46	
20103 AGMISAIR KRISHNA SABARAN RURAL MUNICIPALITY	1,612	365	350	308	356	233	
20104 RUPANI RURAL MUNICIPALITY	2,081	277	626	578	549	51	
20105 SHAMBHUNATH MUNICIPALITY	2,186	414	440	313	740	279	
20106 KHADAK MUNICIPALITY	4,052	838	1,611	685	892	26	
20107 SURUNGA MUNICIPALITY	3,399	704	791	524	1,291	89	
20108 BALAN-BIHUL RURAL MUNICIPALITY	1,019	265	176	174	397	7	
20109 BODE BARSAIN MUNICIPALITY	2,305	349	694	431	769	62	
20110 DAKNESHWOR MUNICIPALITY	2,480	455	583	770	562	110	
20111 RAJGADHA RURAL MUNICIPALITY	1,624	400	375	430	339	80	
20112 BISHNUPUR RURAL MUNICIPALITY	952	222	271	117	294	48	
20113 RAJBIRAJ MUNICIPALITY	7,227	1,710	1,299	656	998	2,564	
20114 MAHADEWA RURAL MUNICIPALITY	1,219	190	321	209	382	117	
20115 TIRAHUT RURAL MUNICIPALITY	1,375	274	367	281	282	171	
20116 HANUMANNAGAR KANKALINI MUNICIPALITY	2,758	538	514	422	1,171	113	
20117 TILATHI KOILADI RURAL MUNICIPALITY	1,412	305	400	222	437	48	
20118 CHHINNAMASTA RURAL MUNICIPALITY	1,481	181	573	303	248	176	
Siraha District	40,513	8,154	9,917	6,417	14,300	1,725	
20201 LAHAN MUNICIPALITY	6,196	971	1,895	1,007	2,235	88	
20202 DHANGADHIMAI MUNICIPALITY	2,360	458	547	275	896	184	
20203 GOLBAZAR MUNICIPALITY	5,732	1,468	1,742	645	1,758	119	
20204 MIRCHAIYA MUNICIPALITY	4,972	1,084	1,153	679	1,582	474	
20205 KARJANHA MUNICIPALITY	1,227	158	320	195	475	79	
20206 KALYANPUR MUNICIPALITY	1,766	286	554	287	615	24	
20207 NARAHA RURAL MUNICIPALITY	1,334	276	377	224	450	7	
20208 BISHNUPUR RURAL MUNICIPALITY	1,196	259	272	138	451	76	
20209 ARNAMA RURAL MUNICIPALITY	888	135	118	185	410	40	
20210 SUKHIPUR MUNICIPALITY	2,815	393	605	822	952	43	
20211 LAXMIPUR PATARI RURAL MUNICIPALITY	2,570	777	388	421	973	11	
20212 SAKHUWA NANKARKATTI RURAL MUNICIPALITY	458	180	83	43	144	8	
20213 BHAGAWANPUR RURAL MUNICIPALITY	629	187	182	82	174	4	
20214 NAWARAJPUR RURAL MUNICIPALITY	393	166	102	47	78	0	
20215 BARIYARPATTI RURAL MUNICIPALITY	1,565	234	319	533	314	165	
20216 AURAH RURAL MUNICIPALITY	1,389	172	112	137	964	4	
20217 SIRAHA MUNICIPALITY	5,023	950	1,148	697	1,829	399	
Dhanusa District	56,475	12,216	17,330	7,693	17,397	1,839	
20301 GANESHMAN CHARNATH MUNICIPALITY	1,525	348	550	253	356	18	
20302 DHANUSHADHAM MUNICIPALITY	2,349	389	530	338	985	107	
20303 MITHILA MUNICIPALITY	7,283	1,327	4,379	549	920	108	
20304 BATESHWOR RURAL MUNICIPALITY	833	164	289	127	245	8	
20305 CHHRESHWORNATH MUNICIPALITY	4,524	1,439	1,508	535	972	70	
20306 LAXMINIYA RURAL MUNICIPALITY	1,834	408	506	226	645	49	
20307 MITHILA BIHARI MUNICIPALITY	1,560	294	355	287	574	50	
20308 HANSAPUR MUNICIPALITY	1,125	239	156	157	534	39	
20309 SABAILA MUNICIPALITY	1,197	221	235	178	548	15	
20310 SHAHIDNAGAR MUNICIPALITY	1,639	246	390	354	503	146	
20311 KAMALA MUNICIPALITY	1,152	117	238	233	545	19	
20312 JANAK NANDINI RURAL MUNICIPALITY	879	186	196	229	243	25	
20313 BIDEHA MUNICIPALITY	991	205	164	135	467	20	
20314 AURAH RURAL MUNICIPALITY	1,053	187	193	192	439	42	
20315 JANAKPURDHAM SUB-METROPOLITAN CITY	25,345	5,829	6,782	3,390	8,279	1,065	
20316 DHANAUJI RURAL MUNICIPALITY	1,438	279	397	216	536	10	
20317 NAGARAIN MUNICIPALITY	1,288	245	397	218	390	38	
20318 MUKHIYAPATTI MUSAHARMIYA RURAL MUNICIPALITY	460	93	65	76	216	10	

1) NSIC stands for Nepal Standard Industrial Classification.

2) Establishments which belong to Section O, T, or U of NSIC are not surveyed.

3) 2075 includes only months Baishakh, Jestha and Asar.

4) Includes "Not reported", "Unknown" and so on.

Table 4-2 Number of Persons Engaged by Section of Industrial Classification, Year of starting the Business and Local Level

District and Local Level	Section of NSIC ¹⁾						Not Stated ⁴⁾
	Total ²⁾						
	Year of starting the business						
	Total	2059 and before	2060 to 2069	2070 to 2071	2072 to 2075 ³⁾		
Mahottari District	36,998	6,504	10,090	4,937	13,040	2,427	
20401 BARDIBAS MUNICIPALITY	6,750	1,196	2,581	803	2,020	150	
20402 GAUSHALA MUNICIPALITY	3,790	685	1,237	510	1,242	116	
20403 SONAMA RURAL MUNICIPALITY	1,617	172	301	204	887	53	
20404 AURAH MUNICIPALITY	1,335	175	331	164	352	313	
20405 BHANGAHA MUNICIPALITY	1,809	359	427	257	714	52	
20406 LOHARPATTI MUNICIPALITY	2,043	229	413	274	577	550	
20407 BALAWA MUNICIPALITY	2,189	351	397	453	980	8	
20408 RAM GOPALPUR MUNICIPALITY	3,056	291	544	358	1,844	19	
20409 SAMSI RURAL MUNICIPALITY	1,284	215	296	208	559	6	
20410 MANARA SHISAWA MUNICIPALITY	2,267	370	863	291	521	222	
20411 EKADARA RURAL MUNICIPALITY	2,656	431	705	333	622	565	
20412 MAHOTTARI RURAL MUNICIPALITY	461	136	100	90	123	12	
20413 PIPARA RURAL MUNICIPALITY	1,382	232	302	278	492	78	
20414 MATIHANI MUNICIPALITY	2,098	529	558	255	687	69	
20415 JALESHWOR MUNICIPALITY	4,261	1,133	1,035	459	1,420	214	
Sarlahi District	38,657	7,631	10,170	6,658	11,975	2,223	
20501 LALBANDI MUNICIPALITY	6,392	1,459	2,390	678	1,406	459	
20502 HARIWAN MUNICIPALITY	5,527	998	1,102	988	1,790	649	
20503 BAGMATI MUNICIPALITY	2,664	682	463	348	1,069	102	
20504 BARAHATHAWA MUNICIPALITY	3,595	715	926	603	1,275	76	
20505 HARIPUR MUNICIPALITY	1,868	296	626	478	468	0	
20506 ISHWORPUR MUNICIPALITY	4,228	1,066	1,134	594	1,355	79	
20507 HARIPURWA MUNICIPALITY	1,214	179	205	399	424	7	
20508 PARSARURAL MUNICIPALITY	508	89	93	77	240	9	
20509 BRAHMAPURI RURAL MUNICIPALITY	666	202	115	138	170	41	
20510 CHANDRANAGAR RURAL MUNICIPALITY	947	144	252	144	396	11	
20511 KABILASHI MUNICIPALITY	1,288	123	147	135	276	607	
20512 CHAKRAGHATTA RURAL MUNICIPALITY	904	87	182	155	474	6	
20513 BASBARIYA RURAL MUNICIPALITY	639	136	156	226	121	0	
20514 DHANAKAUL RURAL MUNICIPALITY	528	137	139	93	159	0	
20515 RAMNAGAR RURAL MUNICIPALITY	941	64	533	139	202	3	
20516 BALARA MUNICIPALITY	1,291	283	287	290	424	7	
20517 GODAITA MUNICIPALITY	1,756	352	384	351	644	25	
20518 BISHNU RURAL MUNICIPALITY	518	140	207	56	115	0	
20519 KAUDENA RURAL MUNICIPALITY	338	66	111	59	102	0	
20520 MALANGAWA MUNICIPALITY	2,845	413	718	707	865	142	
Rautahat District	41,265	8,574	9,900	5,866	15,308	1,617	
20601 CHANDRAPUR MUNICIPALITY	9,285	1,704	3,172	1,052	3,315	42	
20602 GUJARA MUNICIPALITY	3,799	1,507	447	632	1,055	158	
20603 PHATUWA BIJAYAPUR MUNICIPALITY	1,603	282	690	140	474	17	
20604 KATAHARIYA MUNICIPALITY	3,001	395	678	870	1,007	51	
20605 BRINDABAN MUNICIPALITY	2,947	244	257	278	2,011	157	
20606 GADHIMAI MUNICIPALITY	1,227	262	344	144	396	81	
20607 MADHAV NARAYAN MUNICIPALITY	1,878	254	250	272	1,084	18	
20608 GARUDA MUNICIPALITY	5,377	1,444	1,557	656	1,681	39	
20609 DEWAHI GONAH MUNICIPALITY	559	157	76	95	226	5	
20610 MAULAPUR MUNICIPALITY	783	104	94	135	447	3	
20611 BOUDHIMAI MUNICIPALITY	1,455	208	276	387	522	62	
20612 PAROHA MUNICIPALITY	801	169	156	64	358	54	
20613 RAJPUR MUNICIPALITY	1,386	347	327	146	543	23	
20614 YAMUNAMAI RURAL MUNICIPALITY	638	73	82	91	370	22	
20615 DURGA BHAGAWATI RURAL MUNICIPALITY	736	145	142	79	198	172	
20616 RAJDEVI MUNICIPALITY	703	213	112	135	215	28	
20617 GAUR MUNICIPALITY	3,915	847	1,099	471	1,071	427	
20618 ISHANATH MUNICIPALITY	1,172	219	141	219	335	258	

1) NSIC stands for Nepal Standard Industrial Classification.

2) Establishments which belong to Section O, T, or U of NSIC are not surveyed.

3) 2075 includes only months Baishakh, Jestha and Asar.

4) Includes "Not reported", "Unknown" and so on.

Table 4-2 Number of Persons Engaged by Section of Industrial Classification, Year of starting the Business and Local Level

District and Local Level	Section of NSIC ¹⁾					
	Total ²⁾					
	Year of starting the business					
	Total	2059 and before	2060 to 2069	2070 to 2071	2072 to 2075 ³⁾	Not Stated ⁴⁾
Bara District	48,724	16,221	10,681	6,343	13,132	2,347
20701 NJAGADH MUNICIPALITY	2,061	414	492	263	704	188
20702 KOLHABI MUNICIPALITY	2,897	482	610	729	896	180
20703 JITPUR SIMARA SUB-METROPOLITIAN CITY	18,549	8,823	3,575	2,133	3,039	979
20704 PARAWANIPUR RURAL MUNICIPALITY	3,257	1,431	847	254	620	105
20705 PRASAUNI RURAL MUNICIPALITY	1,304	340	650	83	222	9
20706 BISHRAMPUR RURAL MUNICIPALITY	1,313	169	204	107	802	31
20707 PHETA RURAL MUNICIPALITY	1,776	173	431	245	903	24
20708 KALAIYA SUB-METROPOLITIAN CITY	7,726	2,314	1,744	810	2,417	441
20709 KARAIYAMAI RURAL MUNICIPALITY	628	230	134	70	194	0
20710 BARAGADHI RURAL MUNICIPALITY	1,421	180	209	357	673	2
20711 AADARSHA KOTWAL RURAL MUNICIPALITY	719	151	117	113	316	22
20712 SIMROUNGADH MUNICIPALITY	1,898	317	467	355	733	26
20713 PACHARAUTA MUNICIPALITY	1,062	166	263	165	411	57
20714 MAHAGADHIMAI MUNICIPALITY	3,087	763	649	515	886	274
20715 DEVTAL RURAL MUNICIPALITY	365	81	114	63	98	9
20716 SUBARNA RURAL MUNICIPALITY	661	187	175	81	218	0
Parsa District	50,110	13,484	14,292	6,558	13,154	2,622
20801 THORI RURAL MUNICIPALITY	1,385	377	377	134	485	12
20802 JIRABHAWANI RURAL MUNICIPALITY	949	255	212	167	292	23
20803 JAGARNATHPUR RURAL MUNICIPALITY	1,325	139	363	110	702	11
20804 PATERWA SUGAULI RURAL MUNICIPALITY	797	170	145	99	177	206
20805 SAKHUWA PRASAUNI RURAL MUNICIPALITY	2,029	337	766	333	587	6
20806 PARSAGADHI MUNICIPALITY	2,728	434	727	432	791	344
20807 BIRGUNJ METROPOLITIAN CITY	32,910	10,248	9,570	3,848	7,607	1,637
20808 BAHUDARMAI MUNICIPALITY	2,010	327	500	564	453	166
20809 POKHARIYA MUNICIPALITY	2,086	371	640	281	758	36
20810 KALIKAMAI RURAL MUNICIPALITY	456	116	85	32	209	14
20811 DHOBINI RURAL MUNICIPALITY	717	176	249	73	219	0
20812 CHHIPAHARMAI RURAL MUNICIPALITY	884	185	168	156	361	14
20813 PAKAHA MAINPUR RURAL MUNICIPALITY	780	161	261	144	183	31
20814 BINDABASINI RURAL MUNICIPALITY	1,054	188	229	185	330	122

1) NSIC stands for Nepal Standard Industrial Classification.

2) Establishments which belong to Section O, T, or U of NSIC are not surveyed.

3) 2075 includes only months Baishakh, Jestha and Asar.

4) Includes "Not reported", "Unknown" and so on.

Table 4-2 Number of Persons Engaged by Section of Industrial Classification, Year of starting the Business and Local Level

District and Local Level	Section of NSIC ¹⁾					
	A					
	Agriculture, forestry and fishing ²⁾					
	Year of starting the business					
	Total	2059 and before	2060 to 2069	2070 to 2071	2072 to 2075 ³⁾	Not Stated ⁴⁾
Province 2						
Total	4,508	858	943	714	1,666	327
Metropolitan City	31	0	0	6	25	0
Sub-Metropolitan City	213	45	40	28	56	44
Municipality	2,958	782	534	439	1,088	115
Rural Municipality	1,306	31	369	241	497	168
201 Saptari District						
Total	817	154	280	152	213	18
Municipality	389	140	54	42	137	16
Rural Municipality	428	14	226	110	76	2
202 Siraha District						
Total	328	24	60	69	168	7
Municipality	253	24	50	61	111	7
Rural Municipality	75	0	10	8	57	0
203 Dhanusa District						
Total	232	21	83	30	92	6
Sub-Metropolitan City	45	6	12	5	22	0
Municipality	143	15	45	18	59	6
Rural Municipality	44	0	26	7	11	0
204 Mahottari District						
Total	597	32	64	72	202	227
Municipality	371	21	59	62	167	62
Rural Municipality	226	11	5	10	35	165
205 Sarlahi District						
Total	886	422	102	112	248	2
Municipality	762	419	78	93	170	2
Rural Municipality	124	3	24	19	78	0
206 Rautahat District						
Total	743	158	195	135	242	13
Municipality	741	158	195	135	240	13
Rural Municipality	2	0	0	0	2	0

1) NSIC stands for Nepal Standard Industrial Classification.

2) Registered establishments only.

3) 2075 includes only months Baishakh, Jestha and Asar.

4) Includes "Not reported ", "Unknown" and so on.

Table 4-2 Number of Persons Engaged by Section of Industrial Classification, Year of starting the Business and Local Level

District and Local Level	Section of NSIC ¹⁾					
	A					
	Agriculture, forestry and fishing ²⁾					
	Year of starting the business					
	Total	2059 and before	2060 to 2069	2070 to 2071	2072 to 2075 ³⁾	Not Stated ⁴⁾
207 Bara District						
Total	550	45	116	71	265	53
Sub-Metropolitan City	168	39	28	23	34	44
Municipality	226	4	30	22	161	9
Rural Municipality	156	2	58	26	70	0
208 Parsa District						
Total	355	2	43	73	236	1
Metropolitan City	31	0	0	6	25	0
Municipality	73	1	23	6	43	0
Rural Municipality	251	1	20	61	168	1

1) NSIC stands for Nepal Standard Industrial Classification.

2) Registered establishments only.

3) 2075 includes only months Baishakh, Jestha and Asar.

4) Includes "Not reported ", "Unknown" and so on.

Table 4-2 Number of Persons Engaged by Section of Industrial Classification, Year of starting the Business and Local Level

District and Local Level	Section of NSIC ¹⁾						Not Stated ⁴⁾
	A						
	Agriculture, forestry and fishing ²⁾						
	Year of starting the business						
	Total	2059 and before	2060 to 2069	2070 to 2071	2072 to 2075 ³⁾		
Saptari District	817	154	280	152	213	18	
20101 SAPTAKOSHI MUNICIPALITY	33	4	13	3	13	0	
20102 KANCHANRUP MUNICIPALITY	37	1	7	10	19	0	
20103 AGMISAIR KRISHNA SABARAN RURAL MUNICIPALITY	37	2	7	18	9	1	
20104 RUPANI RURAL MUNICIPALITY	7	6	0	1	0	0	
20105 SHAMBHUNATH MUNICIPALITY	74	11	9	8	35	11	
20106 KHADAK MUNICIPALITY	78	72	2	0	4	0	
20107 SURUNGA MUNICIPALITY	19	3	1	0	15	0	
20108 BALAN-BIHUL RURAL MUNICIPALITY	11	3	6	2	0	0	
20109 BODE BARSAIN MUNICIPALITY	47	0	9	8	30	0	
20110 DAKNESHWOR MUNICIPALITY	31	2	7	4	16	2	
20111 RAJGADHA RURAL MUNICIPALITY	19	0	4	4	10	1	
20112 BISHNUPUR RURAL MUNICIPALITY	17	0	3	0	14	0	
20113 RAJBIRAJ MUNICIPALITY	28	11	6	4	4	3	
20114 MAHADEWA RURAL MUNICIPALITY	13	0	0	4	9	0	
20115 TIRAHUT RURAL MUNICIPALITY	243	0	206	8	29	0	
20116 HANUMANNAGAR KANKALINI MUNICIPALITY	42	36	0	5	1	0	
20117 TILATHI KOILADI RURAL MUNICIPALITY	2	0	0	0	2	0	
20118 CHHINNAMASTA RURAL MUNICIPALITY	79	3	0	73	3	0	
Siraha District	328	24	60	69	168	7	
20201 LAHAN MUNICIPALITY	45	0	14	27	4	0	
20202 DHANGADHIMAI MUNICIPALITY	94	13	29	14	31	7	
20203 GOLBAZAR MUNICIPALITY	33	4	2	3	24	0	
20204 MIRCHAIYA MUNICIPALITY	16	0	0	0	16	0	
20205 KARJANHA MUNICIPALITY	18	0	3	2	13	0	
20206 KALYANPUR MUNICIPALITY	1	0	0	0	1	0	
20207 NARAHA RURAL MUNICIPALITY	3	0	0	0	3	0	
20208 BISHNUPUR RURAL MUNICIPALITY	5	0	0	2	3	0	
20209 ARNAMA RURAL MUNICIPALITY	0	0	0	0	0	0	
20210 SUKHIPUR MUNICIPALITY	25	0	0	11	14	0	
20211 LAXMIPUR PATARI RURAL MUNICIPALITY	23	0	3	3	17	0	
20212 SAKHUWA NANKARKATTI RURAL MUNICIPALITY	0	0	0	0	0	0	
20213 BHAGAWANPUR RURAL MUNICIPALITY	4	0	0	0	4	0	
20214 NAWARAJPUR RURAL MUNICIPALITY	0	0	0	0	0	0	
20215 BARIYARPATTI RURAL MUNICIPALITY	15	0	7	3	5	0	
20216 AURAH RURAL MUNICIPALITY	25	0	0	0	25	0	
20217 SIRAHA MUNICIPALITY	21	7	2	4	8	0	
Dhanusa District	232	21	83	30	92	6	
20301 GANESHMAN CHARNATH MUNICIPALITY	9	0	3	0	6	0	
20302 DHANUSHADHAM MUNICIPALITY	17	5	0	4	6	2	
20303 MITHILA MUNICIPALITY	43	0	3	5	35	0	
20304 BATESHWOR RURAL MUNICIPALITY	0	0	0	0	0	0	
20305 CHHRESHWORNATH MUNICIPALITY	44	0	35	9	0	0	
20306 LAXMINIYA RURAL MUNICIPALITY	40	0	26	4	10	0	
20307 MITHILA BIHARI MUNICIPALITY	8	0	4	0	0	4	
20308 HANSAPUR MUNICIPALITY	2	0	0	0	2	0	
20309 SABAILA MUNICIPALITY	0	0	0	0	0	0	
20310 SHAHIDNAGAR MUNICIPALITY	10	10	0	0	0	0	
20311 KAMALA MUNICIPALITY	0	0	0	0	0	0	
20312 JANAK NANDINI RURAL MUNICIPALITY	0	0	0	0	0	0	
20313 BIDEHA MUNICIPALITY	6	0	0	0	6	0	
20314 AURAH RURAL MUNICIPALITY	0	0	0	0	0	0	
20315 JANAKPURDHAM SUB-METROPOLITAN CITY	45	6	12	5	22	0	
20316 DHANAUJI RURAL MUNICIPALITY	3	0	0	3	0	0	
20317 NAGARAIN MUNICIPALITY	4	0	0	0	4	0	
20318 MUKHIYAPATTI MUSAHARMIYA RURAL MUNICIPALITY	1	0	0	0	1	0	

1) NSIC stands for Nepal Standard Industrial Classification.

2) Registered establishments only.

3) 2075 includes only months Baishakh, Jestha and Asar.

4) Includes "Not reported", "Unknown" and so on.

Table 4-2 Number of Persons Engaged by Section of Industrial Classification, Year of starting the Business and Local Level

District and Local Level	Section of NSIC ¹⁾						Not Stated ⁴⁾
	A						
	Agriculture, forestry and fishing ²⁾						
	Year of starting the business						
	Total	2059 and before	2060 to 2069	2070 to 2071	2072 to 2075 ³⁾		
Mahottari District	597	32	64	72	202	227	
20401 BARDIBAS MUNICIPALITY	79	0	3	16	39	21	
20402 GAUSHALA MUNICIPALITY	89	0	7	20	62	0	
20403 SONAMA RURAL MUNICIPALITY	6	0	0	0	6	0	
20404 AURAH MUNICIPALITY	11	0	2	0	7	2	
20405 BHANGAHA MUNICIPALITY	28	0	0	0	25	3	
20406 LOHARPATTI MUNICIPALITY	2	0	0	0	2	0	
20407 BALAWA MUNICIPALITY	2	0	1	0	1	0	
20408 RAM GOPALPUR MUNICIPALITY	30	0	4	18	8	0	
20409 SAMSI RURAL MUNICIPALITY	5	0	0	2	3	0	
20410 MANARA SHISAWA MUNICIPALITY	116	21	36	8	15	36	
20411 EKADARA RURAL MUNICIPALITY	204	11	3	8	19	163	
20412 MAHOTTARI RURAL MUNICIPALITY	0	0	0	0	0	0	
20413 PIPARA RURAL MUNICIPALITY	11	0	2	0	7	2	
20414 MATIHANI MUNICIPALITY	0	0	0	0	0	0	
20415 JALESHWOR MUNICIPALITY	14	0	6	0	8	0	
Sarlahi District	886	422	102	112	248	2	
20501 LALBANDI MUNICIPALITY	206	145	35	5	21	0	
20502 HARIWAN MUNICIPALITY	27	2	2	15	6	2	
20503 BAGMATI MUNICIPALITY	121	33	5	16	67	0	
20504 BARAHATHAWA MUNICIPALITY	35	7	6	12	10	0	
20505 HARIPUR MUNICIPALITY	40	17	15	6	2	0	
20506 ISHWORPUR MUNICIPALITY	226	215	0	3	8	0	
20507 HARIPURWA MUNICIPALITY	0	0	0	0	0	0	
20508 PARSARURAL MUNICIPALITY	12	0	1	7	4	0	
20509 BRAHMAPURI RURAL MUNICIPALITY	18	2	2	4	10	0	
20510 CHANDRANAGAR RURAL MUNICIPALITY	42	0	7	0	35	0	
20511 KABILASHI MUNICIPALITY	8	0	3	2	3	0	
20512 CHAKRAGHATTA RURAL MUNICIPALITY	24	1	11	3	9	0	
20513 BASBARIYA RURAL MUNICIPALITY	6	0	1	3	2	0	
20514 DHANAKAUL RURAL MUNICIPALITY	3	0	0	0	3	0	
20515 RAMNAGAR RURAL MUNICIPALITY	16	0	2	2	12	0	
20516 BALARA MUNICIPALITY	77	0	10	25	42	0	
20517 GODAITA MUNICIPALITY	16	0	0	9	7	0	
20518 BISHNU RURAL MUNICIPALITY	3	0	0	0	3	0	
20519 KAUDENA RURAL MUNICIPALITY	0	0	0	0	0	0	
20520 MALANGAWA MUNICIPALITY	6	0	2	0	4	0	
Rautahat District	743	158	195	135	242	13	
20601 CHANDRAPUR MUNICIPALITY	216	36	90	35	55	0	
20602 GUJARA MUNICIPALITY	8	0	0	0	8	0	
20603 PHATUWA BIJAYAPUR MUNICIPALITY	33	0	4	3	26	0	
20604 KATAHARIYA MUNICIPALITY	235	96	79	43	16	1	
20605 BRINDABAN MUNICIPALITY	33	0	0	0	31	2	
20606 GADHIMAI MUNICIPALITY	0	0	0	0	0	0	
20607 MADHAV NARAYAN MUNICIPALITY	8	0	0	6	1	1	
20608 GARUDA MUNICIPALITY	100	15	12	24	47	2	
20609 DEWAHI GONAH MUNICIPALITY	0	0	0	0	0	0	
20610 MAULAPUR MUNICIPALITY	28	0	0	9	19	0	
20611 BOUDHIMAI MUNICIPALITY	20	0	2	3	15	0	
20612 PAROHA MUNICIPALITY	17	0	4	6	6	1	
20613 RAJPUR MUNICIPALITY	15	11	0	2	2	0	
20614 YAMUNAMAI RURAL MUNICIPALITY	2	0	0	0	2	0	
20615 DURGA BHAGAWATI RURAL MUNICIPALITY	0	0	0	0	0	0	
20616 RAJDEVI MUNICIPALITY	20	0	2	3	11	4	
20617 GAUR MUNICIPALITY	0	0	0	0	0	0	
20618 ISHANATH MUNICIPALITY	8	0	2	1	3	2	

1) NSIC stands for Nepal Standard Industrial Classification.

2) Registered establishments only.

3) 2075 includes only months Baishakh, Jestha and Asar.

4) Includes "Not reported", "Unknown" and so on.

Table 4-2 Number of Persons Engaged by Section of Industrial Classification, Year of starting the Business and Local Level

District and Local Level	Section of NSIC ¹⁾						Not Stated ⁴⁾
	A						
	Agriculture, forestry and fishing ²⁾						
	Year of starting the business						
	Total	2059 and before	2060 to 2069	2070 to 2071	2072 to 2075 ³⁾		
Bara District	550	45	116	71	265	53	
20701 NJAGADH MUNICIPALITY	77	0	21	0	48	8	
20702 KOLHABI MUNICIPALITY	5	0	5	0	0	0	
20703 JITPUR SIMARA SUB-METROPOLITIAN CITY	142	39	27	13	19	44	
20704 PARAWANIPUR RURAL MUNICIPALITY	48	0	39	0	9	0	
20705 PRASAUNI RURAL MUNICIPALITY	15	0	0	4	11	0	
20706 BISHRAMPUR RURAL MUNICIPALITY	20	0	0	8	12	0	
20707 PHETA RURAL MUNICIPALITY	33	0	3	6	24	0	
20708 KALAIYA SUB-METROPOLITIAN CITY	26	0	1	10	15	0	
20709 KARAIYAMAI RURAL MUNICIPALITY	9	0	4	0	5	0	
20710 BARAGADHI RURAL MUNICIPALITY	10	0	2	4	4	0	
20711 AADARSHA KOTWAL RURAL MUNICIPALITY	0	0	0	0	0	0	
20712 SIMROUNGADH MUNICIPALITY	99	4	2	22	70	1	
20713 PACHARAUTA MUNICIPALITY	42	0	0	0	42	0	
20714 MAHAGADHIMAI MUNICIPALITY	3	0	2	0	1	0	
20715 DEVTAL RURAL MUNICIPALITY	12	2	5	2	3	0	
20716 SUBARNA RURAL MUNICIPALITY	9	0	5	2	2	0	
Parsa District	355	2	43	73	236	1	
20801 THORI RURAL MUNICIPALITY	24	1	2	7	14	0	
20802 JIRABHAWANI RURAL MUNICIPALITY	3	0	0	3	0	0	
20803 JAGARNATHPUR RURAL MUNICIPALITY	24	0	3	2	19	0	
20804 PATERWA SUGAULI RURAL MUNICIPALITY	0	0	0	0	0	0	
20805 SAKHUWA PRASAUNI RURAL MUNICIPALITY	37	0	0	12	25	0	
20806 PARSAGADHI MUNICIPALITY	19	0	7	2	10	0	
20807 BIRGUNJ METROPOLITIAN CITY	31	0	0	6	25	0	
20808 BAHUDARMAI MUNICIPALITY	45	1	16	4	24	0	
20809 POKHARIYA MUNICIPALITY	9	0	0	0	9	0	
20810 KALIKAMAI RURAL MUNICIPALITY	36	0	5	1	30	0	
20811 DHOBINI RURAL MUNICIPALITY	28	0	0	3	25	0	
20812 CHHIPAHARMAI RURAL MUNICIPALITY	4	0	0	0	4	0	
20813 PAKAHA MAINPUR RURAL MUNICIPALITY	47	0	4	5	38	0	
20814 BINDABASINI RURAL MUNICIPALITY	48	0	6	28	13	1	

1) NSIC stands for Nepal Standard Industrial Classification.

2) Registered establishments only.

3) 2075 includes only months Baishakh, Jestha and Asar.

4) Includes "Not reported", "Unknown" and so on.

Table 4-2 Number of Persons Engaged by Section of Industrial Classification, Year of starting the Business and Local Level

District and Local Level	Section of NSIC ¹⁾					
	C					
	Manufacturing					
	Year of starting the business					
	Total	2059 and before	2060 to 2069	2070 to 2071	2072 to 2075 ²⁾	Not Stated ³⁾
Province 2						
Total	79,778	15,668	21,262	11,781	26,546	4,521
Metropolitan City	6,408	2,316	2,090	706	1,127	169
Sub-Metropolitan City	14,094	7,073	2,524	789	2,760	948
Municipality	43,697	4,740	12,415	7,784	15,827	2,931
Rural Municipality	15,579	1,539	4,233	2,502	6,832	473
201 Saptari District						
Total	8,978	778	2,900	1,925	2,235	1,140
Municipality	6,856	645	2,194	1,408	1,548	1,061
Rural Municipality	2,122	133	706	517	687	79
202 Siraha District						
Total	9,899	1,166	2,347	1,945	4,160	281
Municipality	6,304	1,073	1,903	1,056	2,153	119
Rural Municipality	3,595	93	444	889	2,007	162
203 Dhanusa District						
Total	9,747	1,909	2,996	1,318	3,337	187
Sub-Metropolitan City	4,511	683	1,480	565	1,751	32
Municipality	3,774	1,122	975	593	976	108
Rural Municipality	1,462	104	541	160	610	47
204 Mahottari District						
Total	6,276	348	2,202	512	3,101	113
Municipality	5,322	262	2,054	433	2,469	104
Rural Municipality	954	86	148	79	632	9
205 Sarlahi District						
Total	7,467	485	1,811	1,622	2,606	943
Municipality	6,572	442	1,548	1,462	2,181	939
Rural Municipality	895	43	263	160	425	4
206 Rautahat District						
Total	11,469	1,023	2,749	2,006	5,403	288
Municipality	11,278	1,015	2,713	1,970	5,312	268
Rural Municipality	191	8	36	36	91	20

1) NSIC stands for Nepal Standard Industrial Classification.

2) 2075 includes only months Baishakh, Jestha and Asar.

3) Includes "Not reported ", "Unknown" and so on.

Table 4-2 Number of Persons Engaged by Section of Industrial Classification, Year of starting the Business and Local Level

District and Local Level	Section of NSIC ¹⁾					
	C					
	Manufacturing					
	Year of starting the business					
	Total	2059 and before	2060 to 2069	2070 to 2071	2072 to 2075 ²⁾	Not Stated ³⁾
207 Bara District						
Total	16,330	7,471	2,827	1,300	3,386	1,346
Sub-Metropolitan City	9,583	6,390	1,044	224	1,009	916
Municipality	2,267	118	491	610	731	317
Rural Municipality	4,480	963	1,292	466	1,646	113
208 Parsa District						
Total	9,612	2,488	3,430	1,153	2,318	223
Metropolitan City	6,408	2,316	2,090	706	1,127	169
Municipality	1,324	63	537	252	457	15
Rural Municipality	1,880	109	803	195	734	39

1) NSIC stands for Nepal Standard Industrial Classification.

2) 2075 includes only months Baishakh, Jestha and Asar.

3) Includes "Not reported ", "Unknown" and so on.

Table 4-2 Number of Persons Engaged by Section of Industrial Classification, Year of starting the Business and Local Level

District and Local Level	Section of NSIC ¹⁾					
	C					
	Manufacturing					
	Year of starting the business					
	Total	2059 and before	2060 to 2069	2070 to 2071	2072 to 2075 ²⁾	Not Stated ³⁾
Saptari District	8,978	778	2,900	1,925	2,235	1,140
20101 SAPTAKOSHI MUNICIPALITY	187	24	63	45	51	4
20102 KANCHANRUP MUNICIPALITY	425	103	96	63	153	10
20103 AGMISAIR KRISHNA SABARAN RURAL MUNICIPALITY	143	17	38	37	34	17
20104 RUPANI RURAL MUNICIPALITY	890	10	283	317	280	0
20105 SHAMBHUNATH MUNICIPALITY	361	68	77	73	110	33
20106 KHADAK MUNICIPALITY	1,676	223	861	438	152	2
20107 SURUNGA MUNICIPALITY	1,078	65	275	168	565	5
20108 BALAN-BIHUL RURAL MUNICIPALITY	127	5	22	24	76	0
20109 BODE BARSAIN MUNICIPALITY	534	45	226	162	101	0
20110 DAKNESHWOR MUNICIPALITY	690	16	207	311	133	23
20111 RAJGADHA RURAL MUNICIPALITY	272	22	130	20	98	2
20112 BISHNUPUR RURAL MUNICIPALITY	136	41	33	22	22	18
20113 RAJBIRAJ MUNICIPALITY	1,592	66	304	93	145	984
20114 MAHADEWA RURAL MUNICIPALITY	185	6	50	44	74	11
20115 TIRAHUT RURAL MUNICIPALITY	66	12	12	12	25	5
20116 HANUMANNAGAR KANKALINI MUNICIPALITY	313	35	85	55	138	0
20117 TILATHI KOILADI RURAL MUNICIPALITY	116	9	32	23	52	0
20118 CHHINNAMASTA RURAL MUNICIPALITY	187	11	106	18	26	26
Siraha District	9,899	1,166	2,347	1,945	4,160	281
20201 LAHAN MUNICIPALITY	626	134	153	110	224	5
20202 DHANGADHIMAI MUNICIPALITY	277	41	65	45	115	11
20203 GOLBAZAR MUNICIPALITY	2,780	676	1,092	248	750	14
20204 MIRCHAIYA MUNICIPALITY	463	105	132	58	133	35
20205 KARJANHA MUNICIPALITY	163	11	43	11	88	10
20206 KALYANPUR MUNICIPALITY	166	27	69	22	48	0
20207 NARAHA RURAL MUNICIPALITY	501	25	184	118	174	0
20208 BISHNUPUR RURAL MUNICIPALITY	185	12	52	25	93	3
20209 ARNAMA RURAL MUNICIPALITY	387	12	23	110	238	4
20210 SUKHIPUR MUNICIPALITY	1,156	36	175	474	463	8
20211 LAXMIPUR PATARI RURAL MUNICIPALITY	1,076	5	45	297	729	0
20212 SAKHUWA NANKARKATTI RURAL MUNICIPALITY	39	22	9	3	5	0
20213 BHAGAWANPUR RURAL MUNICIPALITY	61	8	31	4	18	0
20214 NAWARAJPUR RURAL MUNICIPALITY	44	0	22	9	13	0
20215 BARIYARPATTI RURAL MUNICIPALITY	560	3	43	303	56	155
20216 AURAH RURAL MUNICIPALITY	742	6	35	20	681	0
20217 SIRAHA MUNICIPALITY	673	43	174	88	332	36
Dhanusa District	9,747	1,909	2,996	1,318	3,337	187
20301 GANESHMAN CHARNATH MUNICIPALITY	140	8	47	27	56	2
20302 DHANUSHADHAM MUNICIPALITY	345	77	96	29	120	23
20303 MITHILA MUNICIPALITY	560	244	173	53	88	2
20304 BATESHWOR RURAL MUNICIPALITY	159	14	71	12	62	0
20305 CHHRESHWORNATH MUNICIPALITY	1,259	726	182	108	212	31
20306 LAXMINIYA RURAL MUNICIPALITY	711	62	194	22	399	34
20307 MITHILA BIHARI MUNICIPALITY	343	0	135	86	100	22
20308 HANSAPUR MUNICIPALITY	154	8	24	30	82	10
20309 SABAILA MUNICIPALITY	144	6	23	26	80	9
20310 SHAHIDNAGAR MUNICIPALITY	323	10	60	151	99	3
20311 KAMALA MUNICIPALITY	110	2	45	21	42	0
20312 JANAK NANDINI RURAL MUNICIPALITY	128	8	33	71	16	0
20313 BIDEHA MUNICIPALITY	145	11	37	34	62	1
20314 AURAH RURAL MUNICIPALITY	146	3	55	19	58	11
20315 JANAKPURDHAM SUB-METROPOLITAN CITY	4,511	683	1,480	565	1,751	32
20316 DHANAUJI RURAL MUNICIPALITY	263	12	170	22	58	1
20317 NAGARAIN MUNICIPALITY	251	30	153	28	35	5
20318 MUKHIYAPATTI MUSAHARMIYA RURAL MUNICIPALITY	55	5	18	14	17	1

1) NSIC stands for Nepal Standard Industrial Classification.

2) 2075 includes only months Baishakh, Jestha and Asar.

3) Includes "Not reported", "Unknown" and so on.

Table 4-2 Number of Persons Engaged by Section of Industrial Classification, Year of starting the Business and Local Level

District and Local Level	Section of NSIC ¹⁾						Not Stated ³⁾
	C						
	Manufacturing						
	Year of starting the business						
	Total	2059 and before	2060 to 2069	2070 to 2071	2072 to 2075 ²⁾		
Mahottari District	6,276	348	2,202	512	3,101	113	
20401 BARDIBAS MUNICIPALITY	549	30	180	70	261	8	
20402 GAUSHALA MUNICIPALITY	1,013	47	535	103	316	12	
20403 SONAMA RURAL MUNICIPALITY	466	1	19	6	436	4	
20404 AURAH MUNICIPALITY	105	5	17	2	71	10	
20405 BHANGAHA MUNICIPALITY	238	8	103	36	85	6	
20406 LOHARPATTI MUNICIPALITY	220	19	51	17	78	55	
20407 BALAWA MUNICIPALITY	195	6	44	49	96	0	
20408 RAM GOPALPUR MUNICIPALITY	1,230	16	210	33	971	0	
20409 SAMSI RURAL MUNICIPALITY	156	6	61	27	62	0	
20410 MANARA SHISAWA MUNICIPALITY	610	27	474	41	64	4	
20411 EKADARA RURAL MUNICIPALITY	186	75	32	9	65	5	
20412 MAHOTTARI RURAL MUNICIPALITY	35	2	14	12	7	0	
20413 PIPARA RURAL MUNICIPALITY	111	2	22	25	62	0	
20414 MATIHANI MUNICIPALITY	475	27	242	32	172	2	
20415 JALESHWOR MUNICIPALITY	687	77	198	50	355	7	
Sarlahi District	7,467	485	1,811	1,622	2,606	943	
20501 LALBANDI MUNICIPALITY	843	213	292	64	190	84	
20502 HARIWAN MUNICIPALITY	2,002	47	172	464	769	550	
20503 BAGMATI MUNICIPALITY	188	31	30	45	73	9	
20504 BARAHATHAWA MUNICIPALITY	403	56	77	55	197	18	
20505 HARIPUR MUNICIPALITY	720	8	330	239	143	0	
20506 ISHWORPUR MUNICIPALITY	539	38	189	61	242	9	
20507 HARIPURWA MUNICIPALITY	446	7	14	281	144	0	
20508 PARSARURAL MUNICIPALITY	80	0	29	14	36	1	
20509 BRAHMAPURI RURAL MUNICIPALITY	46	2	10	7	25	2	
20510 CHANDRANAGAR RURAL MUNICIPALITY	212	12	85	30	84	1	
20511 KABILASHI MUNICIPALITY	401	10	17	22	107	245	
20512 CHAKRAGHATTA RURAL MUNICIPALITY	238	3	36	26	173	0	
20513 BASBARIYA RURAL MUNICIPALITY	74	7	15	30	22	0	
20514 DHANAKAUL RURAL MUNICIPALITY	54	5	26	4	19	0	
20515 RAMNAGAR RURAL MUNICIPALITY	91	1	19	30	41	0	
20516 BALARA MUNICIPALITY	286	7	142	92	43	2	
20517 GODAITA MUNICIPALITY	258	8	38	25	179	8	
20518 BISHNU RURAL MUNICIPALITY	79	8	32	19	20	0	
20519 KAUDENA RURAL MUNICIPALITY	21	5	11	0	5	0	
20520 MALANGAWA MUNICIPALITY	486	17	247	114	94	14	
Rautahat District	11,469	1,023	2,749	2,006	5,403	288	
20601 CHANDRAPUR MUNICIPALITY	2,355	93	1,079	105	1,078	0	
20602 GUJARA MUNICIPALITY	1,181	12	177	425	437	130	
20603 PHATUWA BIJAYAPUR MUNICIPALITY	118	16	51	12	37	2	
20604 KATAHARIYA MUNICIPALITY	1,338	13	262	633	419	11	
20605 BRINDABAN MUNICIPALITY	1,801	2	59	118	1,583	39	
20606 GADHIMAI MUNICIPALITY	252	15	74	13	131	19	
20607 MADHAV NARAYAN MUNICIPALITY	1,074	8	81	110	875	0	
20608 GARUDA MUNICIPALITY	1,669	718	533	80	336	2	
20609 DEWAHI GONAH MUNICIPALITY	46	4	17	11	14	0	
20610 MAULAPUR MUNICIPALITY	103	5	23	14	61	0	
20611 BOUDHIMAI MUNICIPALITY	405	9	66	244	82	4	
20612 PAROHA MUNICIPALITY	104	14	41	8	28	13	
20613 RAJPUR MUNICIPALITY	220	23	90	10	88	9	
20614 YAMUNAMAI RURAL MUNICIPALITY	123	8	12	22	78	3	
20615 DURGA BHAGAWATI RURAL MUNICIPALITY	68	0	24	14	13	17	
20616 RAJDEVI MUNICIPALITY	52	8	18	7	15	4	
20617 GAUR MUNICIPALITY	347	67	129	57	94	0	
20618 ISHANATH MUNICIPALITY	213	8	13	123	34	35	

1) NSIC stands for Nepal Standard Industrial Classification.

2) 2075 includes only months Baishakh, Jestha and Asar.

3) Includes "Not reported", "Unknown" and so on.

Table 4-2 Number of Persons Engaged by Section of Industrial Classification, Year of starting the Business and Local Level

District and Local Level	Section of NSIC ¹⁾					
	C					
	Manufacturing					
	Year of starting the business					
	Total	2059 and before	2060 to 2069	2070 to 2071	2072 to 2075 ²⁾	Not Stated ³⁾
Bara District	16,330	7,471	2,827	1,300	3,386	1,346
20701 NJAGADH MUNICIPALITY	155	11	48	15	68	13
20702 KOLHABI MUNICIPALITY	1,116	38	177	415	460	26
20703 JITPUR SIMARA SUB-METROPOLITIAN CITY	8,227	5,995	850	122	481	779
20704 PARAWANIPUR RURAL MUNICIPALITY	1,524	809	481	39	111	84
20705 PRASAUNI RURAL MUNICIPALITY	636	111	449	10	66	0
20706 BISHRAMPUR RURAL MUNICIPALITY	446	15	22	7	397	5
20707 PHETA RURAL MUNICIPALITY	981	16	216	128	604	17
20708 KALAIYA SUB-METROPOLITIAN CITY	1,356	395	194	102	528	137
20709 KARAIYAMAI RURAL MUNICIPALITY	4	0	0	2	2	0
20710 BARAGADHI RURAL MUNICIPALITY	681	8	37	247	387	2
20711 AADARSHA KOTWAL RURAL MUNICIPALITY	50	0	14	15	16	5
20712 SIMROUNGADH MUNICIPALITY	215	14	77	45	75	4
20713 PACHARAUTA MUNICIPALITY	106	5	51	14	33	3
20714 MAHAGADHIMAI MUNICIPALITY	675	50	138	121	95	271
20715 DEVTAL RURAL MUNICIPALITY	52	0	23	4	25	0
20716 SUBARNA RURAL MUNICIPALITY	106	4	50	14	38	0
Parsa District	9,612	2,488	3,430	1,153	2,318	223
20801 THORI RURAL MUNICIPALITY	156	18	41	18	79	0
20802 JIRABHAWANI RURAL MUNICIPALITY	127	14	38	37	34	4
20803 JAGARNATHPUR RURAL MUNICIPALITY	637	16	209	8	404	0
20804 PATERWA SUGAULI RURAL MUNICIPALITY	104	13	21	18	29	23
20805 SAKHUWA PRASAUNI RURAL MUNICIPALITY	381	11	270	31	69	0
20806 PARSAGADHI MUNICIPALITY	593	18	248	166	161	0
20807 BIRGUNJ METROPOLITIAN CITY	6,408	2,316	2,090	706	1,127	169
20808 BAHUDARMAI MUNICIPALITY	282	25	132	40	75	10
20809 POKHARIYA MUNICIPALITY	449	20	157	46	221	5
20810 KALIKAMAI RURAL MUNICIPALITY	22	2	8	9	3	0
20811 DHOBINI RURAL MUNICIPALITY	121	9	66	17	29	0
20812 CHHIPAHARMAI RURAL MUNICIPALITY	82	15	31	13	21	2
20813 PAKAHA MAINPUR RURAL MUNICIPALITY	96	2	59	25	5	5
20814 BINDABASINI RURAL MUNICIPALITY	154	9	60	19	61	5

1) NSIC stands for Nepal Standard Industrial Classification.

2) 2075 includes only months Baishakh, Jestha and Asar.

3) Includes "Not reported", "Unknown" and so on.

Table 4-2 Number of Persons Engaged by Section of Industrial Classification, Year of starting the Business and Local Level

District and Local Level	Section of NSIC ¹⁾					
	B+D+E+F					
	Mining, Electricity, Gas, Water supply & Construction					
	Year of starting the business					
	Total	2059 and before	2060 to 2069	2070 to 2071	2072 to 2075 ²⁾	Not Stated ³⁾
Province 2						
Total	2,538	659	442	177	814	446
Metropolitan City	221	13	81	31	74	22
Sub-Metropolitan City	499	320	42	14	120	3
Municipality	1,695	324	285	121	559	406
Rural Municipality	123	2	34	11	61	15
201 Saptari District						
Total	207	10	33	2	133	29
Municipality	182	10	33	2	123	14
Rural Municipality	25	0	0	0	10	15
202 Siraha District						
Total	192	8	7	12	112	53
Municipality	174	8	7	11	95	53
Rural Municipality	18	0	0	1	17	0
203 Dhanusa District						
Total	488	176	97	45	165	5
Sub-Metropolitan City	293	176	35	11	68	3
Municipality	174	0	62	29	81	2
Rural Municipality	21	0	0	5	16	0
204 Mahottari District						
Total	430	268	60	4	98	0
Municipality	426	268	60	4	94	0
Rural Municipality	4	0	0	0	4	0
205 Sarlahi District						
Total	97	8	50	17	22	0
Municipality	95	8	50	17	20	0
Rural Municipality	2	0	0	0	2	0
206 Rautahat District						
Total	270	14	71	59	125	1
Municipality	266	14	69	57	125	1
Rural Municipality	4	0	2	2	0	0

1) NSIC stands for Nepal Standard Industrial Classification.

2) 2075 includes only months Baishakh, Jestha and Asar.

3) Includes "Not reported ", "Unknown" and so on.

Table 4-2 Number of Persons Engaged by Section of Industrial Classification, Year of starting the Business and Local Level

District and Local Level	Section of NSIC ¹⁾					
	B+D+E+F					
	Mining, Electricity, Gas, Water supply & Construction					
	Year of starting the business					
	Total	2059 and before	2060 to 2069	2070 to 2071	2072 to 2075 ²⁾	Not Stated ³⁾
207 Bara District						
Total	241	159	7	3	72	0
Sub-Metropolitan City	206	144	7	3	52	0
Municipality	24	15	0	0	9	0
Rural Municipality	11	0	0	0	11	0
208 Parsa District						
Total	613	16	117	35	87	358
Metropolitan City	221	13	81	31	74	22
Municipality	354	1	4	1	12	336
Rural Municipality	38	2	32	3	1	0

1) NSIC stands for Nepal Standard Industrial Classification.

2) 2075 includes only months Baishakh, Jestha and Asar.

3) Includes "Not reported ", "Unknown" and so on.

Table 4-2 Number of Persons Engaged by Section of Industrial Classification, Year of starting the Business and Local Level

District and Local Level	Section of NSIC ¹⁾					
	B+D+E+F					
	Mining, Electricity, Gas, Water supply & Construction					
	Year of starting the business					
	Total	2059 and before	2060 to 2069	2070 to 2071	2072 to 2075 ²⁾	Not Stated ³⁾
Saptari District	207	10	33	2	133	29
20101 SAPTAKOSHI MUNICIPALITY	1	0	0	1	0	0
20102 KANCHANRUP MUNICIPALITY	14	0	14	0	0	0
20103 AGMISAIR KRISHNA SABARAN RURAL MUNICIPALITY	7	0	0	0	0	7
20104 RUPANI RURAL MUNICIPALITY	0	0	0	0	0	0
20105 SHAMBHUNATH MUNICIPALITY	6	0	0	0	6	0
20106 KHADAK MUNICIPALITY	41	0	2	0	39	0
20107 SURUNGA MUNICIPALITY	0	0	0	0	0	0
20108 BALAN-BIHUL RURAL MUNICIPALITY	0	0	0	0	0	0
20109 BODE BARSAIN MUNICIPALITY	29	0	0	0	29	0
20110 DAKNESHWOR MUNICIPALITY	0	0	0	0	0	0
20111 RAJGADHA RURAL MUNICIPALITY	4	0	0	0	4	0
20112 BISHNUPUR RURAL MUNICIPALITY	0	0	0	0	0	0
20113 RAJBIRAJ MUNICIPALITY	23	0	13	1	9	0
20114 MAHADEWA RURAL MUNICIPALITY	0	0	0	0	0	0
20115 TIRAHUT RURAL MUNICIPALITY	0	0	0	0	0	0
20116 HANUMANNAGAR KANKALINI MUNICIPALITY	68	10	4	0	40	14
20117 TILATHI KOILADI RURAL MUNICIPALITY	8	0	0	0	0	8
20118 CHHINNAMASTA RURAL MUNICIPALITY	6	0	0	0	6	0
Siraha District	192	8	7	12	112	53
20201 LAHAN MUNICIPALITY	2	1	0	0	1	0
20202 DHANGADHIMAI MUNICIPALITY	19	0	7	7	1	4
20203 GOLBAZAR MUNICIPALITY	1	0	0	1	0	0
20204 MIRCHAIYA MUNICIPALITY	94	7	0	0	87	0
20205 KARJANHA MUNICIPALITY	3	0	0	3	0	0
20206 KALYANPUR MUNICIPALITY	0	0	0	0	0	0
20207 NARAHA RURAL MUNICIPALITY	6	0	0	1	5	0
20208 BISHNUPUR RURAL MUNICIPALITY	8	0	0	0	8	0
20209 ARNAMA RURAL MUNICIPALITY	0	0	0	0	0	0
20210 SUKHIPUR MUNICIPALITY	0	0	0	0	0	0
20211 LAXMIPUR PATARI RURAL MUNICIPALITY	0	0	0	0	0	0
20212 SAKHUWA NANKARKATTI RURAL MUNICIPALITY	0	0	0	0	0	0
20213 BHAGAWANPUR RURAL MUNICIPALITY	4	0	0	0	4	0
20214 NAWARAJPUR RURAL MUNICIPALITY	0	0	0	0	0	0
20215 BARIYARPATTI RURAL MUNICIPALITY	0	0	0	0	0	0
20216 AURAH RURAL MUNICIPALITY	0	0	0	0	0	0
20217 SIRAHA MUNICIPALITY	55	0	0	0	6	49
Dhanusa District	488	176	97	45	165	5
20301 GANESHMAN CHARNATH MUNICIPALITY	11	0	9	2	0	0
20302 DHANUSHADHAM MUNICIPALITY	66	0	40	1	23	2
20303 MITHILA MUNICIPALITY	36	0	0	24	12	0
20304 BATESHWOR RURAL MUNICIPALITY	0	0	0	0	0	0
20305 CHHRESHWORNATH MUNICIPALITY	54	0	13	0	41	0
20306 LAXMINIYA RURAL MUNICIPALITY	0	0	0	0	0	0
20307 MITHILA BIHARI MUNICIPALITY	0	0	0	0	0	0
20308 HANSAPUR MUNICIPALITY	1	0	0	0	1	0
20309 SABAILA MUNICIPALITY	2	0	0	2	0	0
20310 SHAHIDNAGAR MUNICIPALITY	4	0	0	0	4	0
20311 KAMALA MUNICIPALITY	0	0	0	0	0	0
20312 JANAK NANDINI RURAL MUNICIPALITY	0	0	0	0	0	0
20313 BIDEHA MUNICIPALITY	0	0	0	0	0	0
20314 AURAH RURAL MUNICIPALITY	21	0	0	5	16	0
20315 JANAKPURDHAM SUB-METROPOLITIAN CITY	293	176	35	11	68	3
20316 DHANAUJI RURAL MUNICIPALITY	0	0	0	0	0	0
20317 NAGARAIN MUNICIPALITY	0	0	0	0	0	0
20318 MUKHIYAPATTI MUSAHARMIYA RURAL MUNICIPALITY	0	0	0	0	0	0

1) NSIC stands for Nepal Standard Industrial Classification.

2) 2075 includes only months Baishakh, Jestha and Asar.

3) Includes "Not reported", "Unknown" and so on.

Table 4-2 Number of Persons Engaged by Section of Industrial Classification, Year of starting the Business and Local Level

District and Local Level	Section of NSIC ¹⁾					
	B+D+E+F					
	Mining, Electricity, Gas, Water supply & Construction					
	Year of starting the business					
	Total	2059 and before	2060 to 2069	2070 to 2071	2072 to 2075 ²⁾	Not Stated ³⁾
Mahottari District	430	268	60	4	98	0
20401 BARDIBAS MUNICIPALITY	339	197	60	3	79	0
20402 GAUSHALA MUNICIPALITY	14	0	0	0	14	0
20403 SONAMA RURAL MUNICIPALITY	0	0	0	0	0	0
20404 AURAH MUNICIPALITY	0	0	0	0	0	0
20405 BHANGAHA MUNICIPALITY	0	0	0	0	0	0
20406 LOHARPATTI MUNICIPALITY	0	0	0	0	0	0
20407 BALAWA MUNICIPALITY	0	0	0	0	0	0
20408 RAM GOPALPUR MUNICIPALITY	1	0	0	1	0	0
20409 SAMSI RURAL MUNICIPALITY	0	0	0	0	0	0
20410 MANARA SHISAWA MUNICIPALITY	1	0	0	0	1	0
20411 EKADARA RURAL MUNICIPALITY	4	0	0	0	4	0
20412 MAHOTTARI RURAL MUNICIPALITY	0	0	0	0	0	0
20413 PIPARA RURAL MUNICIPALITY	0	0	0	0	0	0
20414 MATIHANI MUNICIPALITY	0	0	0	0	0	0
20415 JALESHWOR MUNICIPALITY	71	71	0	0	0	0
Sarlahi District	97	8	50	17	22	0
20501 LALBANDI MUNICIPALITY	26	0	16	10	0	0
20502 HARIWAN MUNICIPALITY	5	0	0	0	5	0
20503 BAGMATI MUNICIPALITY	22	8	5	0	9	0
20504 BARAHATHAWA MUNICIPALITY	11	0	6	0	5	0
20505 HARIPUR MUNICIPALITY	0	0	0	0	0	0
20506 ISHWORPUR MUNICIPALITY	20	0	20	0	0	0
20507 HARIPURWA MUNICIPALITY	0	0	0	0	0	0
20508 PARSARURAL MUNICIPALITY	0	0	0	0	0	0
20509 BRAHMAPURI RURAL MUNICIPALITY	2	0	0	0	2	0
20510 CHANDRANAGAR RURAL MUNICIPALITY	0	0	0	0	0	0
20511 KABILASHI MUNICIPALITY	0	0	0	0	0	0
20512 CHAKRAGHATTA RURAL MUNICIPALITY	0	0	0	0	0	0
20513 BASBARIYA RURAL MUNICIPALITY	0	0	0	0	0	0
20514 DHANAKAUL RURAL MUNICIPALITY	0	0	0	0	0	0
20515 RAMNAGAR RURAL MUNICIPALITY	0	0	0	0	0	0
20516 BALARA MUNICIPALITY	7	0	0	7	0	0
20517 GODAITA MUNICIPALITY	1	0	0	0	1	0
20518 BISHNU RURAL MUNICIPALITY	0	0	0	0	0	0
20519 KAUDENA RURAL MUNICIPALITY	0	0	0	0	0	0
20520 MALANGAWA MUNICIPALITY	3	0	3	0	0	0
Rautahat District	270	14	71	59	125	1
20601 CHANDRAPUR MUNICIPALITY	136	7	48	6	75	0
20602 GUJARA MUNICIPALITY	27	7	3	5	12	0
20603 PHATUWA BIJAYAPUR MUNICIPALITY	0	0	0	0	0	0
20604 KATAHARIYA MUNICIPALITY	8	0	0	8	0	0
20605 BRINDABAN MUNICIPALITY	1	0	0	0	0	1
20606 GADHIMAI MUNICIPALITY	0	0	0	0	0	0
20607 MADHAV NARAYAN MUNICIPALITY	0	0	0	0	0	0
20608 GARUDA MUNICIPALITY	62	0	16	36	10	0
20609 DEWAHI GONAH MUNICIPALITY	0	0	0	0	0	0
20610 MAULAPUR MUNICIPALITY	3	0	0	2	1	0
20611 BOUDHIMAI MUNICIPALITY	8	0	0	0	8	0
20612 PAROHA MUNICIPALITY	17	0	0	0	17	0
20613 RAJPUR MUNICIPALITY	1	0	0	0	1	0
20614 YAMUNAMAI RURAL MUNICIPALITY	2	0	2	0	0	0
20615 DURGA BHAGAWATI RURAL MUNICIPALITY	2	0	0	2	0	0
20616 RAJDEVI MUNICIPALITY	0	0	0	0	0	0
20617 GAUR MUNICIPALITY	3	0	2	0	1	0
20618 ISHANATH MUNICIPALITY	0	0	0	0	0	0

1) NSIC stands for Nepal Standard Industrial Classification.

2) 2075 includes only months Baishakh, Jestha and Asar.

3) Includes "Not reported", "Unknown" and so on.

Table 4-2 Number of Persons Engaged by Section of Industrial Classification, Year of starting the Business and Local Level

District and Local Level	Section of NSIC ¹⁾					
	B+D+E+F					
	Mining, Electricity, Gas, Water supply & Construction					
	Year of starting the business					
	Total	2059 and before	2060 to 2069	2070 to 2071	2072 to 2075 ²⁾	Not Stated ³⁾
Bara District	241	159	7	3	72	0
20701 NJAGADH MUNICIPALITY	0	0	0	0	0	0
20702 KOLHABI MUNICIPALITY	2	0	0	0	2	0
20703 JITPUR SIMARA SUB-METROPOLITIAN CITY	54	28	7	0	19	0
20704 PARAWANIPUR RURAL MUNICIPALITY	6	0	0	0	6	0
20705 PRASAUNI RURAL MUNICIPALITY	0	0	0	0	0	0
20706 BISHRAMPUR RURAL MUNICIPALITY	0	0	0	0	0	0
20707 PHETA RURAL MUNICIPALITY	5	0	0	0	5	0
20708 KALAIYA SUB-METROPOLITIAN CITY	152	116	0	3	33	0
20709 KARAIYAMAI RURAL MUNICIPALITY	0	0	0	0	0	0
20710 BARAGADHI RURAL MUNICIPALITY	0	0	0	0	0	0
20711 AADARSHA KOTWAL RURAL MUNICIPALITY	0	0	0	0	0	0
20712 SIMROUNGADH MUNICIPALITY	22	15	0	0	7	0
20713 PACHARAUTA MUNICIPALITY	0	0	0	0	0	0
20714 MAHAGADHIMAI MUNICIPALITY	0	0	0	0	0	0
20715 DEVTAL RURAL MUNICIPALITY	0	0	0	0	0	0
20716 SUBARNA RURAL MUNICIPALITY	0	0	0	0	0	0
Parsa District	613	16	117	35	87	358
20801 THORI RURAL MUNICIPALITY	6	2	0	3	1	0
20802 JIRABHAWANI RURAL MUNICIPALITY	0	0	0	0	0	0
20803 JAGARNATHPUR RURAL MUNICIPALITY	4	0	4	0	0	0
20804 PATERWA SUGAULI RURAL MUNICIPALITY	0	0	0	0	0	0
20805 SAKHUWA PRASAUNI RURAL MUNICIPALITY	0	0	0	0	0	0
20806 PARSAGADHI MUNICIPALITY	349	1	0	0	12	336
20807 BIRGUNJ METROPOLITIAN CITY	221	13	81	31	74	22
20808 BAHUDARMAI MUNICIPALITY	0	0	0	0	0	0
20809 POKHARIYA MUNICIPALITY	5	0	4	1	0	0
20810 KALIKAMAI RURAL MUNICIPALITY	6	0	6	0	0	0
20811 DHOBINI RURAL MUNICIPALITY	22	0	22	0	0	0
20812 CHHIPAHARMAI RURAL MUNICIPALITY	0	0	0	0	0	0
20813 PAKAHA MAINPUR RURAL MUNICIPALITY	0	0	0	0	0	0
20814 BINDABASINI RURAL MUNICIPALITY	0	0	0	0	0	0

1) NSIC stands for Nepal Standard Industrial Classification.

2) 2075 includes only months Baishakh, Jestha and Asar.

3) Includes "Not reported", "Unknown" and so on.

Table 4-2 Number of Persons Engaged by Section of Industrial Classification, Year of starting the Business and Local Level

District and Local Level	Section of NSIC ¹⁾					
	G					
	Wholesale and Retail Trade					
	Year of starting the business					
	Total	2059 and before	2060 to 2069	2070 to 2071	2072 to 2075 ²⁾	Not Stated ³⁾
Province 2						
Total	134,703	15,354	34,716	24,161	53,642	6,830
Metropolitan City	12,043	1,819	3,796	1,798	3,907	723
Sub-Metropolitan City	16,575	2,509	4,436	2,472	6,587	571
Municipality	80,525	8,635	19,915	14,884	32,617	4,474
Rural Municipality	25,560	2,391	6,569	5,007	10,531	1,062
201 Saptari District						
Total	16,518	1,841	3,980	3,356	5,882	1,459
Municipality	11,371	1,295	2,661	2,168	4,148	1,099
Rural Municipality	5,147	546	1,319	1,188	1,734	360
202 Siraha District						
Total	16,808	1,675	4,261	3,045	6,992	835
Municipality	13,520	1,302	3,437	2,427	5,605	749
Rural Municipality	3,288	373	824	618	1,387	86
203 Dhanusa District						
Total	21,305	2,499	5,239	3,651	9,268	648
Sub-Metropolitan City	9,516	1,300	2,352	1,489	4,045	330
Municipality	9,130	929	2,253	1,659	4,017	272
Rural Municipality	2,659	270	634	503	1,206	46
204 Mahottari District						
Total	16,043	1,650	3,842	2,727	6,694	1,130
Municipality	12,967	1,440	3,080	2,188	5,233	1,026
Rural Municipality	3,076	210	762	539	1,461	104
205 Sarlahi District						
Total	15,242	1,566	3,790	3,214	6,021	651
Municipality	12,839	1,394	3,157	2,651	5,020	617
Rural Municipality	2,403	172	633	563	1,001	34
206 Rautahat District						
Total	14,369	1,518	3,642	2,526	6,232	451
Municipality	13,680	1,496	3,511	2,417	5,897	359
Rural Municipality	689	22	131	109	335	92

1) NSIC stands for Nepal Standard Industrial Classification.

2) 2075 includes only months Baishakh, Jestha and Asar.

3) Includes "Not reported", "Unknown" and so on.

Table 4-2 Number of Persons Engaged by Section of Industrial Classification, Year of starting the Business and Local Level

District and Local Level	Section of NSIC ¹⁾					
	G					
	Wholesale and Retail Trade					
	Year of starting the business					
	Total	2059 and before	2060 to 2069	2070 to 2071	2072 to 2075 ²⁾	Not Stated ³⁾
207 Bara District						
Total	15,094	2,088	4,169	2,536	5,790	511
Sub-Metropolitan City	7,059	1,209	2,084	983	2,542	241
Municipality	4,513	531	1,095	930	1,723	234
Rural Municipality	3,522	348	990	623	1,525	36
208 Parsa District						
Total	19,324	2,517	5,793	3,106	6,763	1,145
Metropolitan City	12,043	1,819	3,796	1,798	3,907	723
Municipality	2,505	248	721	444	974	118
Rural Municipality	4,776	450	1,276	864	1,882	304

1) NSIC stands for Nepal Standard Industrial Classification.

2) 2075 includes only months Baishakh, Jestha and Asar.

3) Includes "Not reported ", "Unknown" and so on.

Table 4-2 Number of Persons Engaged by Section of Industrial Classification, Year of starting the Business and Local Level

District and Local Level	Section of NSIC ¹⁾						Not Stated ³⁾
	G						
	Wholesale and Retail Trade						
	Year of starting the business						
	Total	2059 and before	2060 to 2069	2070 to 2071	2072 to 2075 ²⁾		
Saptari District	16,518	1,841	3,980	3,356	5,882	1,459	
20101 SAPTAKOSHI MUNICIPALITY	1,058	266	319	140	292	41	
20102 KANCHANRUP MUNICIPALITY	1,290	103	261	297	618	11	
20103 AGMISAIR KRISHNA SABARAN RURAL MUNICIPALITY	732	96	177	166	184	109	
20104 RUPANI RURAL MUNICIPALITY	641	41	205	205	188	2	
20105 SHAMBHUNATH MUNICIPALITY	974	66	178	158	424	148	
20106 KHADAK MUNICIPALITY	1,252	107	419	218	505	3	
20107 SURUNGA MUNICIPALITY	1,128	104	239	257	520	8	
20108 BALAN-BIHUL RURAL MUNICIPALITY	446	31	88	91	234	2	
20109 BODE BARSAIN MUNICIPALITY	853	60	229	160	365	39	
20110 DAKNESHWORI MUNICIPALITY	1,074	137	209	363	328	37	
20111 RAJGADHA RURAL MUNICIPALITY	515	140	139	54	158	24	
20112 BISHNUPUR RURAL MUNICIPALITY	461	34	140	76	198	13	
20113 RAJBIRAJ MUNICIPALITY	2,551	328	556	381	498	788	
20114 MAHADEWA RURAL MUNICIPALITY	468	16	114	108	215	15	
20115 TIRAHUT RURAL MUNICIPALITY	640	126	49	208	172	85	
20116 HANUMANNAGAR KANKALINI MUNICIPALITY	1,191	124	251	194	598	24	
20117 TILATHI KOILADI RURAL MUNICIPALITY	635	27	209	139	256	4	
20118 CHHINNAMASTA RURAL MUNICIPALITY	609	35	198	141	129	106	
Siraha District	16,808	1,675	4,261	3,045	6,992	835	
20201 LAHAN MUNICIPALITY	3,143	382	930	559	1,256	16	
20202 DHANGADHIMAI MUNICIPALITY	1,067	86	238	171	463	109	
20203 GOLBAZAR MUNICIPALITY	1,686	180	440	245	743	78	
20204 MIRCHAIYA MUNICIPALITY	2,479	201	527	483	947	321	
20205 KARJANHA MUNICIPALITY	652	53	127	149	277	46	
20206 KALYANPUR MUNICIPALITY	1,086	72	343	206	451	14	
20207 NARAHA RURAL MUNICIPALITY	400	51	94	61	190	4	
20208 BISHNUPUR RURAL MUNICIPALITY	550	32	132	83	249	54	
20209 ARNAMA RURAL MUNICIPALITY	284	33	68	56	120	7	
20210 SUKHIPUR MUNICIPALITY	933	86	253	224	369	1	
20211 LAXMIPUR PATARI RURAL MUNICIPALITY	526	101	145	100	169	11	
20212 SAKHUWA NANKARKATTI RURAL MUNICIPALITY	153	12	28	26	87	0	
20213 BHAGAWANPUR RURAL MUNICIPALITY	232	27	62	40	99	4	
20214 NAWARAJPUR RURAL MUNICIPALITY	148	16	40	32	60	0	
20215 BARIYARPATTI RURAL MUNICIPALITY	583	55	192	135	196	5	
20216 AURAH RURAL MUNICIPALITY	412	46	63	85	217	1	
20217 SIRAHA MUNICIPALITY	2,474	242	579	390	1,099	164	
Dhanusa District	21,305	2,499	5,239	3,651	9,268	648	
20301 GANESHMAN CHARNATH MUNICIPALITY	713	63	274	163	197	16	
20302 DHANUSHADHAM MUNICIPALITY	1,152	90	204	195	622	41	
20303 MITHILA MUNICIPALITY	1,372	230	364	232	491	55	
20304 BATESHWOR RURAL MUNICIPALITY	374	42	116	75	135	6	
20305 CHHRESHWORNATH MUNICIPALITY	1,635	241	527	300	541	26	
20306 LAXMINIYA RURAL MUNICIPALITY	566	109	148	133	168	8	
20307 MITHILA BIHARI MUNICIPALITY	627	59	118	108	342	0	
20308 HANSAPUR MUNICIPALITY	541	60	74	90	316	1	
20309 SABAILA MUNICIPALITY	637	56	150	101	329	1	
20310 SHAHIDNAGAR MUNICIPALITY	825	62	237	126	285	115	
20311 KAMALA MUNICIPALITY	701	17	130	135	413	6	
20312 JANAK NANDINI RURAL MUNICIPALITY	405	39	97	83	186	0	
20313 BIDEHA MUNICIPALITY	409	19	67	71	244	8	
20314 AURAH RURAL MUNICIPALITY	468	26	81	84	257	20	
20315 JANAKPURDHAM SUB-METROPOLITAN CITY	9,516	1,300	2,352	1,489	4,045	330	
20316 DHANAUJI RURAL MUNICIPALITY	666	49	157	107	346	7	
20317 NAGARAIN MUNICIPALITY	518	32	108	138	237	3	
20318 MUKHIYAPATTI MUSAHARMIYA RURAL MUNICIPALITY	180	5	35	21	114	5	

1) NSIC stands for Nepal Standard Industrial Classification.

2) 2075 includes only months Baishakh, Jestha and Asar.

3) Includes "Not reported", "Unknown" and so on.

Table 4-2 Number of Persons Engaged by Section of Industrial Classification, Year of starting the Business and Local Level

District and Local Level	Section of NSIC ¹⁾					
	G					
	Wholesale and Retail Trade					
	Year of starting the business					
	Total	2059 and before	2060 to 2069	2070 to 2071	2072 to 2075 ²⁾	Not Stated ³⁾
Mahottari District	16,043	1,650	3,842	2,727	6,694	1,130
20401 BARDIBAS MUNICIPALITY	2,827	354	983	428	1,002	60
20402 GAUSHALA MUNICIPALITY	1,489	184	395	278	566	66
20403 SONAMA RURAL MUNICIPALITY	843	50	250	169	362	12
20404 AURAH MUNICIPALITY	902	85	206	153	205	253
20405 BHANGAHA MUNICIPALITY	999	128	233	153	454	31
20406 LOHARPATTI MUNICIPALITY	1,090	46	170	169	383	322
20407 BALAWA MUNICIPALITY	1,358	164	197	314	675	8
20408 RAM GOPALPUR MUNICIPALITY	1,125	45	204	217	650	9
20409 SAMSI RURAL MUNICIPALITY	606	35	122	104	339	6
20410 MANARA SHISAWA MUNICIPALITY	799	66	178	138	273	144
20411 EKADARA RURAL MUNICIPALITY	704	42	151	97	393	21
20412 MAHOTTARI RURAL MUNICIPALITY	222	23	66	44	79	10
20413 PIPARA RURAL MUNICIPALITY	701	60	173	125	288	55
20414 MATIHANI MUNICIPALITY	833	131	182	124	366	30
20415 JALESHWOR MUNICIPALITY	1,545	237	332	214	659	103
Sarlahi District	15,242	1,566	3,790	3,214	6,021	651
20501 LALBANDI MUNICIPALITY	2,127	181	609	361	774	202
20502 HARIWAN MUNICIPALITY	1,740	339	442	294	599	66
20503 BAGMATI MUNICIPALITY	1,107	226	215	187	429	50
20504 BARAHATHAWA MUNICIPALITY	1,763	177	465	350	751	20
20505 HARIPUR MUNICIPALITY	588	45	135	173	235	0
20506 ISHWORPUR MUNICIPALITY	2,017	237	586	365	778	51
20507 HARIPURWA MUNICIPALITY	413	25	90	79	217	2
20508 PARSARURAL MUNICIPALITY	217	5	30	39	135	8
20509 BRAHMAPURI RURAL MUNICIPALITY	270	17	44	78	109	22
20510 CHANDRANAGAR RURAL MUNICIPALITY	323	15	73	65	169	1
20511 KABILASHI MUNICIPALITY	422	18	51	69	131	153
20512 CHAKRAGHATTA RURAL MUNICIPALITY	343	12	92	79	160	0
20513 BASBARIYA RURAL MUNICIPALITY	283	24	74	109	76	0
20514 DHANAKAUL RURAL MUNICIPALITY	287	47	69	54	117	0
20515 RAMNAGAR RURAL MUNICIPALITY	240	10	66	72	89	3
20516 BALARA MUNICIPALITY	459	23	67	126	241	2
20517 GODAITA MUNICIPALITY	878	61	216	239	358	4
20518 BISHNU RURAL MUNICIPALITY	248	20	126	30	72	0
20519 KAUDENA RURAL MUNICIPALITY	192	22	59	37	74	0
20520 MALANGAWA MUNICIPALITY	1,325	62	281	408	507	67
Rautahat District	14,369	1,518	3,642	2,526	6,232	451
20601 CHANDRAPUR MUNICIPALITY	3,441	461	976	629	1,358	17
20602 GUJARA MUNICIPALITY	846	54	159	156	464	13
20603 PHATUWA BIJAYAPUR MUNICIPALITY	625	75	159	84	299	8
20604 KATAHARIYA MUNICIPALITY	756	88	168	137	361	2
20605 BRINDABAN MUNICIPALITY	649	28	104	117	323	77
20606 GADHIMAI MUNICIPALITY	575	62	199	92	195	27
20607 MADHAV NARAYAN MUNICIPALITY	403	23	114	118	146	2
20608 GARUDA MUNICIPALITY	1,972	228	616	348	766	14
20609 DEWAHI GONAH MUNICIPALITY	295	32	38	56	167	2
20610 MAULAPUR MUNICIPALITY	386	20	41	67	256	2
20611 BOUDHIMAI MUNICIPALITY	524	46	119	90	239	30
20612 PAROHA MUNICIPALITY	361	14	79	41	224	3
20613 RAJPUR MUNICIPALITY	619	57	143	87	326	6
20614 YAMUNAMAI RURAL MUNICIPALITY	339	12	38	52	226	11
20615 DURGA BHAGAWATI RURAL MUNICIPALITY	350	10	93	57	109	81
20616 RAJDEVI MUNICIPALITY	311	14	69	84	131	13
20617 GAUR MUNICIPALITY	1,475	257	482	257	471	8
20618 ISHANATH MUNICIPALITY	442	37	45	54	171	135

1) NSIC stands for Nepal Standard Industrial Classification.

2) 2075 includes only months Baishakh, Jestha and Asar.

3) Includes "Not reported", "Unknown" and so on.

Table 4-2 Number of Persons Engaged by Section of Industrial Classification, Year of starting the Business and Local Level

District and Local Level	Section of NSIC ¹⁾					
	G					
	Wholesale and Retail Trade					
	Year of starting the business					
	Total	2059 and before	2060 to 2069	2070 to 2071	2072 to 2075 ²⁾	Not Stated ³⁾
Bara District	15,094	2,088	4,169	2,536	5,790	511
20701 NJAGADH MUNICIPALITY	1,045	99	260	153	411	122
20702 KOLHABI MUNICIPALITY	957	118	231	212	308	88
20703 JITPUR SIMARA SUB-METROPOLITIAN CITY	4,129	753	1,268	545	1,473	90
20704 PARAWANIPUR RURAL MUNICIPALITY	632	79	191	153	199	10
20705 PRASAUNI RURAL MUNICIPALITY	318	38	122	47	102	9
20706 BISHRAMPUR RURAL MUNICIPALITY	491	25	114	48	289	15
20707 PHETA RURAL MUNICIPALITY	464	47	125	87	203	2
20708 KALAIYA SUB-METROPOLITIAN CITY	2,930	456	816	438	1,069	151
20709 KARAIYAMAI RURAL MUNICIPALITY	370	53	97	59	161	0
20710 BARAGADHI RURAL MUNICIPALITY	430	31	119	76	204	0
20711 AADARSHA KOTWAL RURAL MUNICIPALITY	337	22	79	48	188	0
20712 SIMROUNGADH MUNICIPALITY	812	63	201	186	359	3
20713 PACHARAUTA MUNICIPALITY	534	27	148	125	216	18
20714 MAHAGADHIMAI MUNICIPALITY	1,165	224	255	254	429	3
20715 DEVTAL RURAL MUNICIPALITY	201	22	59	54	66	0
20716 SUBARNA RURAL MUNICIPALITY	279	31	84	51	113	0
Parsa District	19,324	2,517	5,793	3,106	6,763	1,145
20801 THORI RURAL MUNICIPALITY	575	67	181	80	236	11
20802 JIRABHAWANI RURAL MUNICIPALITY	461	73	128	103	147	10
20803 JAGARNATHPUR RURAL MUNICIPALITY	437	23	109	77	224	4
20804 PATERWA SUGAULI RURAL MUNICIPALITY	458	52	86	55	110	155
20805 SAKHUWA PRASAUNI RURAL MUNICIPALITY	1,055	93	367	234	361	0
20806 PARSAGADHI MUNICIPALITY	925	99	247	168	406	5
20807 BIRGUNJ METROPOLITIAN CITY	12,043	1,819	3,796	1,798	3,907	723
20808 BAHUDARMAI MUNICIPALITY	728	69	201	130	227	101
20809 POKHARIYA MUNICIPALITY	852	80	273	146	341	12
20810 KALIKAMAI RURAL MUNICIPALITY	192	6	25	21	126	14
20811 DHOBINI RURAL MUNICIPALITY	305	27	100	39	139	0
20812 CHHIPAHARMAI RURAL MUNICIPALITY	452	36	84	103	229	0
20813 PAKAHA MAINPUR RURAL MUNICIPALITY	344	28	105	76	119	16
20814 BINDABASINI RURAL MUNICIPALITY	497	45	91	76	191	94

1) NSIC stands for Nepal Standard Industrial Classification.

2) 2075 includes only months Baishakh, Jestha and Asar.

3) Includes "Not reported", "Unknown" and so on.

Table 4-2 Number of Persons Engaged by Section of Industrial Classification, Year of starting the Business and Local Level

District and Local Level	Section of NSIC ¹⁾					
	H+J					
	Transportation and Storage, Information and Communication					
	Year of starting the business					
	Total	2059 and before	2060 to 2069	2070 to 2071	2072 to 2075 ²⁾	Not Stated ³⁾
Province 2						
Total	3,756	1,423	778	361	505	689
Metropolitan City	636	112	258	32	160	74
Sub-Metropolitan City	741	235	141	89	116	160
Municipality	2,046	883	338	208	192	425
Rural Municipality	333	193	41	32	37	30
201 Saptari District						
Total	745	653	13	18	31	30
Municipality	691	610	13	18	30	20
Rural Municipality	54	43	0	0	1	10
202 Siraha District						
Total	167	95	20	22	11	19
Municipality	146	77	20	22	11	16
Rural Municipality	21	18	0	0	0	3
203 Dhanusa District						
Total	461	136	62	61	67	135
Sub-Metropolitan City	362	88	52	54	55	113
Municipality	66	28	10	7	11	10
Rural Municipality	33	20	0	0	1	12
204 Mahottari District						
Total	171	19	94	34	22	2
Municipality	162	19	87	34	20	2
Rural Municipality	9	0	7	0	2	0
205 Sarlahi District						
Total	204	70	63	31	17	23
Municipality	185	53	61	31	17	23
Rural Municipality	19	17	2	0	0	0
206 Rautahat District						
Total	674	87	100	49	84	354
Municipality	662	80	98	49	83	352
Rural Municipality	12	7	2	0	1	2

1) NSIC stands for Nepal Standard Industrial Classification.

2) 2075 includes only months Baishakh, Jestha and Asar.

3) Includes "Not reported ", "Unknown" and so on.

Table 4-2 Number of Persons Engaged by Section of Industrial Classification, Year of starting the Business and Local Level

District and Local Level	Section of NSIC ¹⁾					
	H+J					
	Transportation and Storage, Information and Communication					
	Year of starting the business					
	Total	2059 and before	2060 to 2069	2070 to 2071	2072 to 2075 ²⁾	Not Stated ³⁾
207 Bara District						
Total	550	210	122	81	90	47
Sub-Metropolitan City	379	147	89	35	61	47
Municipality	61	2	23	20	16	0
Rural Municipality	110	61	10	26	13	0
208 Parsa District						
Total	784	153	304	65	183	79
Metropolitan City	636	112	258	32	160	74
Municipality	73	14	26	27	4	2
Rural Municipality	75	27	20	6	19	3

1) NSIC stands for Nepal Standard Industrial Classification.

2) 2075 includes only months Baishakh, Jestha and Asar.

3) Includes "Not reported ", "Unknown" and so on.

Table 4-2 Number of Persons Engaged by Section of Industrial Classification, Year of starting the Business and Local Level

District and Local Level	Section of NSIC ¹⁾						Not Stated ³⁾
	H+J						
	Transportation and Storage, Information and Communication						
	Year of starting the business						
	Total	2059 and before	2060 to 2069	2070 to 2071	2072 to 2075 ²⁾		
Saptari District	745	653	13	18	31	30	
20101 SAPTAKOSHI MUNICIPALITY	3	3	0	0	0	0	
20102 KANCHANRUP MUNICIPALITY	42	26	10	1	0	5	
20103 AGMISAIR KRISHNA SABARAN RURAL MUNICIPALITY	1	0	0	0	1	0	
20104 RUPANI RURAL MUNICIPALITY	15	15	0	0	0	0	
20105 SHAMBHUNATH MUNICIPALITY	2	2	0	0	0	0	
20106 KHADAK MUNICIPALITY	8	8	0	0	0	0	
20107 SURUNGA MUNICIPALITY	23	21	0	0	0	2	
20108 BALAN-BIHUL RURAL MUNICIPALITY	7	7	0	0	0	0	
20109 BODE BARSAIN MUNICIPALITY	30	0	0	11	19	0	
20110 DAKNESHWOR MUNICIPALITY	0	0	0	0	0	0	
20111 RAJGADHA RURAL MUNICIPALITY	6	0	0	0	0	6	
20112 BISHNUPUR RURAL MUNICIPALITY	0	0	0	0	0	0	
20113 RAJBIRAJ MUNICIPALITY	566	540	0	6	11	9	
20114 MAHADEWA RURAL MUNICIPALITY	9	5	0	0	0	4	
20115 TIRAHUT RURAL MUNICIPALITY	6	6	0	0	0	0	
20116 HANUMANNAGAR KANKALINI MUNICIPALITY	17	10	3	0	0	4	
20117 TILATHI KOILADI RURAL MUNICIPALITY	3	3	0	0	0	0	
20118 CHHINNAMASTA RURAL MUNICIPALITY	7	7	0	0	0	0	
Siraha District	167	95	20	22	11	19	
20201 LAHAN MUNICIPALITY	49	19	8	12	6	4	
20202 DHANGADHIMAI MUNICIPALITY	1	1	0	0	0	0	
20203 GOLBAZAR MUNICIPALITY	8	3	0	0	2	3	
20204 MIRCHAIYA MUNICIPALITY	26	12	0	2	3	9	
20205 KARJANHA MUNICIPALITY	0	0	0	0	0	0	
20206 KALYANPUR MUNICIPALITY	2	2	0	0	0	0	
20207 NARAHA RURAL MUNICIPALITY	3	0	0	0	0	3	
20208 BISHNUPUR RURAL MUNICIPALITY	2	2	0	0	0	0	
20209 ARNAMA RURAL MUNICIPALITY	0	0	0	0	0	0	
20210 SUKHIPUR MUNICIPALITY	0	0	0	0	0	0	
20211 LAXMIPUR PATARI RURAL MUNICIPALITY	3	3	0	0	0	0	
20212 SAKHUWA NANKARKATTI RURAL MUNICIPALITY	0	0	0	0	0	0	
20213 BHAGAWANPUR RURAL MUNICIPALITY	1	1	0	0	0	0	
20214 NAWARAJPUR RURAL MUNICIPALITY	9	9	0	0	0	0	
20215 BARIYARPATTI RURAL MUNICIPALITY	3	3	0	0	0	0	
20216 AURAH RURAL MUNICIPALITY	0	0	0	0	0	0	
20217 SIRAHA MUNICIPALITY	60	40	12	8	0	0	
Dhanusa District	461	136	62	61	67	135	
20301 GANESHMAN CHARNATH MUNICIPALITY	1	0	0	1	0	0	
20302 DHANUSHADHAM MUNICIPALITY	2	0	0	0	2	0	
20303 MITHILA MUNICIPALITY	13	5	8	0	0	0	
20304 BATESHWOR RURAL MUNICIPALITY	0	0	0	0	0	0	
20305 CHHRESHWORNATH MUNICIPALITY	19	9	0	1	9	0	
20306 LAXMINIYA RURAL MUNICIPALITY	0	0	0	0	0	0	
20307 MITHILA BIHARI MUNICIPALITY	6	3	0	0	0	3	
20308 HANSAPUR MUNICIPALITY	0	0	0	0	0	0	
20309 SABAILA MUNICIPALITY	0	0	0	0	0	0	
20310 SHAHIDNAGAR MUNICIPALITY	7	0	2	5	0	0	
20311 KAMALA MUNICIPALITY	0	0	0	0	0	0	
20312 JANAK NANDINI RURAL MUNICIPALITY	8	0	0	0	0	8	
20313 BIDEHA MUNICIPALITY	8	8	0	0	0	0	
20314 AURAH RURAL MUNICIPALITY	9	4	0	0	1	4	
20315 JANAKPURDHAM SUB-METROPOLITAN CITY	362	88	52	54	55	113	
20316 DHANAUJI RURAL MUNICIPALITY	16	16	0	0	0	0	
20317 NAGARAIN MUNICIPALITY	10	3	0	0	0	7	
20318 MUKHIYAPATTI MUSAHARMIYA RURAL MUNICIPALITY	0	0	0	0	0	0	

1) NSIC stands for Nepal Standard Industrial Classification.

2) 2075 includes only months Baishakh, Jestha and Asar.

3) Includes "Not reported", "Unknown" and so on.

Table 4-2 Number of Persons Engaged by Section of Industrial Classification, Year of starting the Business and Local Level

District and Local Level	Section of NSIC ¹⁾						Not Stated ³⁾
	H+J						
	Transportation and Storage, Information and Communication						
	Year of starting the business						
	Total	2059 and before	2060 to 2069	2070 to 2071	2072 to 2075 ²⁾		
Mahottari District	171	19	94	34	22	2	
20401 BARDIBAS MUNICIPALITY	112	4	75	16	15	2	
20402 GAUSHALA MUNICIPALITY	20	0	0	18	2	0	
20403 SONAMA RURAL MUNICIPALITY	2	0	0	0	2	0	
20404 AURAH MUNICIPALITY	0	0	0	0	0	0	
20405 BHANGAHA MUNICIPALITY	0	0	0	0	0	0	
20406 LOHARPATTI MUNICIPALITY	1	0	0	0	1	0	
20407 BALAWA MUNICIPALITY	0	0	0	0	0	0	
20408 RAM GOPALPUR MUNICIPALITY	4	0	4	0	0	0	
20409 SAMSI RURAL MUNICIPALITY	0	0	0	0	0	0	
20410 MANARA SHISAWA MUNICIPALITY	2	0	0	0	2	0	
20411 EKADARA RURAL MUNICIPALITY	7	0	7	0	0	0	
20412 MAHOTTARI RURAL MUNICIPALITY	0	0	0	0	0	0	
20413 PIPARA RURAL MUNICIPALITY	0	0	0	0	0	0	
20414 MATIHANI MUNICIPALITY	3	3	0	0	0	0	
20415 JALESHWOR MUNICIPALITY	20	12	8	0	0	0	
Sarlahi District	204	70	63	31	17	23	
20501 LALBANDI MUNICIPALITY	70	21	32	0	2	15	
20502 HARIWAN MUNICIPALITY	20	2	2	0	8	8	
20503 BAGMATI MUNICIPALITY	24	7	12	0	5	0	
20504 BARAHATHAWA MUNICIPALITY	19	0	6	13	0	0	
20505 HARIPUR MUNICIPALITY	8	3	0	4	1	0	
20506 ISHWORPUR MUNICIPALITY	1	0	0	1	0	0	
20507 HARIPURWA MUNICIPALITY	0	0	0	0	0	0	
20508 PARSARURAL MUNICIPALITY	0	0	0	0	0	0	
20509 BRAHMAPURI RURAL MUNICIPALITY	7	7	0	0	0	0	
20510 CHANDRANAGAR RURAL MUNICIPALITY	0	0	0	0	0	0	
20511 KABILASHI MUNICIPALITY	3	2	0	1	0	0	
20512 CHAKRAGHATTA RURAL MUNICIPALITY	0	0	0	0	0	0	
20513 BASBARIYA RURAL MUNICIPALITY	4	3	1	0	0	0	
20514 DHANAKAUL RURAL MUNICIPALITY	3	3	0	0	0	0	
20515 RAMNAGAR RURAL MUNICIPALITY	1	0	1	0	0	0	
20516 BALARA MUNICIPALITY	10	10	0	0	0	0	
20517 GODAITA MUNICIPALITY	8	8	0	0	0	0	
20518 BISHNU RURAL MUNICIPALITY	4	4	0	0	0	0	
20519 KAUDENA RURAL MUNICIPALITY	0	0	0	0	0	0	
20520 MALANGAWA MUNICIPALITY	22	0	9	12	1	0	
Rautahat District	674	87	100	49	84	354	
20601 CHANDRAPUR MUNICIPALITY	104	33	13	42	9	7	
20602 GUJARA MUNICIPALITY	13	0	4	0	9	0	
20603 PHATUWA BIJAYAPUR MUNICIPALITY	6	6	0	0	0	0	
20604 KATAHARIYA MUNICIPALITY	17	14	0	0	3	0	
20605 BRINDABAN MUNICIPALITY	21	6	0	2	10	3	
20606 GADHIMAI MUNICIPALITY	11	0	0	0	4	7	
20607 MADHAV NARAYAN MUNICIPALITY	12	7	0	0	2	3	
20608 GARUDA MUNICIPALITY	62	5	39	2	16	0	
20609 DEWAHI GONAH MUNICIPALITY	4	0	0	1	3	0	
20610 MAULAPUR MUNICIPALITY	0	0	0	0	0	0	
20611 BOUDHIMAI MUNICIPALITY	31	3	0	2	18	8	
20612 PAROHA MUNICIPALITY	1	0	0	0	1	0	
20613 RAJPUR MUNICIPALITY	1	0	0	0	1	0	
20614 YAMUNAMAI RURAL MUNICIPALITY	3	0	2	0	1	0	
20615 DURGA BHAGAWATI RURAL MUNICIPALITY	9	7	0	0	0	2	
20616 RAJDEVI MUNICIPALITY	0	0	0	0	0	0	
20617 GAUR MUNICIPALITY	372	6	39	0	3	324	
20618 ISHANATH MUNICIPALITY	7	0	3	0	4	0	

1) NSIC stands for Nepal Standard Industrial Classification.

2) 2075 includes only months Baishakh, Jestha and Asar.

3) Includes "Not reported", "Unknown" and so on.

Table 4-2 Number of Persons Engaged by Section of Industrial Classification, Year of starting the Business and Local Level

District and Local Level	Section of NSIC ¹⁾					
	H+J					
	Transportation and Storage, Information and Communication					
	Year of starting the business					
	Total	2059 and before	2060 to 2069	2070 to 2071	2072 to 2075 ²⁾	Not Stated ³⁾
Bara District	550	210	122	81	90	47
20701 NJAGADH MUNICIPALITY	12	0	0	0	12	0
20702 KOLHABI MUNICIPALITY	13	0	1	12	0	0
20703 JITPUR SIMARA SUB-METROPOLITIAN CITY	175	31	45	32	41	26
20704 PARAWANIPUR RURAL MUNICIPALITY	81	34	10	26	11	0
20705 PRASAUNI RURAL MUNICIPALITY	8	8	0	0	0	0
20706 BISHRAMPUR RURAL MUNICIPALITY	13	13	0	0	0	0
20707 PHETA RURAL MUNICIPALITY	3	3	0	0	0	0
20708 KALAIYA SUB-METROPOLITIAN CITY	204	116	44	3	20	21
20709 KARAIYAMAI RURAL MUNICIPALITY	2	0	0	0	2	0
20710 BARAGADHI RURAL MUNICIPALITY	0	0	0	0	0	0
20711 AADARSHA KOTWAL RURAL MUNICIPALITY	3	3	0	0	0	0
20712 SIMROUNGADH MUNICIPALITY	17	2	7	8	0	0
20713 PACHARAUTA MUNICIPALITY	0	0	0	0	0	0
20714 MAHAGADHIMAI MUNICIPALITY	19	0	15	0	4	0
20715 DEVTAL RURAL MUNICIPALITY	0	0	0	0	0	0
20716 SUBARNA RURAL MUNICIPALITY	0	0	0	0	0	0
Parsa District	784	153	304	65	183	79
20801 THORI RURAL MUNICIPALITY	11	0	1	0	10	0
20802 JIRABHAWANI RURAL MUNICIPALITY	10	3	2	2	3	0
20803 JAGARNATHPUR RURAL MUNICIPALITY	5	0	0	0	5	0
20804 PATERWA SUGAULI RURAL MUNICIPALITY	3	0	0	0	0	3
20805 SAKHUWA PRASAUNI RURAL MUNICIPALITY	1	0	0	1	0	0
20806 PARSAGADHI MUNICIPALITY	54	6	24	20	4	0
20807 BIRGUNJ METROPOLITIAN CITY	636	112	258	32	160	74
20808 BAHUDARMAI MUNICIPALITY	9	0	0	7	0	2
20809 POKHARIYA MUNICIPALITY	10	8	2	0	0	0
20810 KALIKAMAI RURAL MUNICIPALITY	5	5	0	0	0	0
20811 DHOBINI RURAL MUNICIPALITY	6	6	0	0	0	0
20812 CHHIPAHARMAI RURAL MUNICIPALITY	14	9	4	0	1	0
20813 PAKAHA MAINPUR RURAL MUNICIPALITY	15	4	8	3	0	0
20814 BINDABASINI RURAL MUNICIPALITY	5	0	5	0	0	0

1) NSIC stands for Nepal Standard Industrial Classification.

2) 2075 includes only months Baishakh, Jestha and Asar.

3) Includes "Not reported", "Unknown" and so on.

Table 4-2 Number of Persons Engaged by Section of Industrial Classification, Year of starting the Business and Local Level

District and Local Level	Section of NSIC ¹⁾					
	I					
	Accommodation and Food Service					
	Year of starting the business					
	Total	2059 and before	2060 to 2069	2070 to 2071	2072 to 2075 ²⁾	Not Stated ³⁾
Province 2						
Total	25,060	3,566	6,433	4,046	9,733	1,282
Metropolitan City	2,657	543	671	377	860	206
Sub-Metropolitan City	4,165	743	1,143	591	1,583	105
Municipality	14,416	1,812	3,551	2,369	5,833	851
Rural Municipality	3,822	468	1,068	709	1,457	120
201 Saptari District						
Total	2,642	272	706	534	959	171
Municipality	1,956	198	503	368	730	157
Rural Municipality	686	74	203	166	229	14
202 Siraha District						
Total	2,674	342	703	374	1,106	149
Municipality	2,169	259	583	275	921	131
Rural Municipality	505	83	120	99	185	18
203 Dhanusa District						
Total	4,399	721	1,092	688	1,731	167
Sub-Metropolitan City	2,173	375	573	336	802	87
Municipality	1,769	306	393	279	719	72
Rural Municipality	457	40	126	73	210	8
204 Mahottari District						
Total	2,975	430	769	439	1,171	166
Municipality	2,545	377	618	382	1,006	162
Rural Municipality	430	53	151	57	165	4
205 Sarlahi District						
Total	2,808	274	698	573	1,081	182
Municipality	2,427	238	605	470	934	180
Rural Municipality	381	36	93	103	147	2
206 Rautahat District						
Total	2,516	283	590	453	1,070	120
Municipality	2,428	275	577	444	1,047	85
Rural Municipality	88	8	13	9	23	35

1) NSIC stands for Nepal Standard Industrial Classification.

2) 2075 includes only months Baishakh, Jestha and Asar.

3) Includes "Not reported ", "Unknown" and so on.

Table 4-2 Number of Persons Engaged by Section of Industrial Classification, Year of starting the Business and Local Level

District and Local Level	Section of NSIC ¹⁾					
	I					
	Accommodation and Food Service					
	Year of starting the business					
	Total	2059 and before	2060 to 2069	2070 to 2071	2072 to 2075 ²⁾	Not Stated ³⁾
207 Bara District						
Total	3,325	565	925	437	1,318	80
Sub-Metropolitan City	1,992	368	570	255	781	18
Municipality	773	116	201	106	303	47
Rural Municipality	560	81	154	76	234	15
208 Parsa District						
Total	3,721	679	950	548	1,297	247
Metropolitan City	2,657	543	671	377	860	206
Municipality	349	43	71	45	173	17
Rural Municipality	715	93	208	126	264	24

1) NSIC stands for Nepal Standard Industrial Classification.

2) 2075 includes only months Baishakh, Jestha and Asar.

3) Includes "Not reported ", "Unknown" and so on.

Table 4-2 Number of Persons Engaged by Section of Industrial Classification, Year of starting the Business and Local Level

District and Local Level	Section of NSIC ¹⁾						Not Stated ³⁾
	I						
	Accommodation and Food Service						
	Year of starting the business						
	Total	2059 and before	2060 to 2069	2070 to 2071	2072 to 2075 ²⁾		
Saptari District	2,642	272	706	534	959	171	
20101 SAPTAKOSHI MUNICIPALITY	182	22	47	30	72	11	
20102 KANCHANRUP MUNICIPALITY	363	12	96	95	160	0	
20103 AGMISAIR KRISHNA SABARAN RURAL MUNICIPALITY	122	12	34	26	43	7	
20104 RUPANI RURAL MUNICIPALITY	76	7	16	38	15	0	
20105 SHAMBHUNATH MUNICIPALITY	119	10	22	22	45	20	
20106 KHADAK MUNICIPALITY	167	30	64	9	64	0	
20107 SURUNGA MUNICIPALITY	176	8	42	37	89	0	
20108 BALAN-BIHUL RURAL MUNICIPALITY	69	5	17	12	35	0	
20109 BODE BARSAIN MUNICIPALITY	184	14	45	27	96	2	
20110 DAKNESHWOR MUNICIPALITY	83	10	42	14	16	1	
20111 RAJGADHA RURAL MUNICIPALITY	70	20	21	6	21	2	
20112 BISHNUPUR RURAL MUNICIPALITY	41	7	18	8	8	0	
20113 RAJBIRAJ MUNICIPALITY	445	53	84	91	96	121	
20114 MAHADEWA RURAL MUNICIPALITY	74	0	17	21	34	2	
20115 TIRAHUT RURAL MUNICIPALITY	56	10	6	12	25	3	
20116 HANUMANNAGAR KANKALINI MUNICIPALITY	237	39	61	43	92	2	
20117 TILATHI KOILADI RURAL MUNICIPALITY	123	11	48	27	37	0	
20118 CHHINNAMASTA RURAL MUNICIPALITY	55	2	26	16	11	0	
Siraha District	2,674	342	703	374	1,106	149	
20201 LAHAN MUNICIPALITY	709	89	220	88	307	5	
20202 DHANGADHIMAI MUNICIPALITY	172	8	29	13	87	35	
20203 GOLBAZAR MUNICIPALITY	268	45	64	44	111	4	
20204 MIRCHAIYA MUNICIPALITY	297	27	68	24	132	46	
20205 KARJANHA MUNICIPALITY	105	7	21	13	49	15	
20206 KALYANPUR MUNICIPALITY	100	11	33	18	36	2	
20207 NARAHA RURAL MUNICIPALITY	78	25	12	13	28	0	
20208 BISHNUPUR RURAL MUNICIPALITY	83	8	10	10	38	17	
20209 ARNAMA RURAL MUNICIPALITY	34	3	8	6	17	0	
20210 SUKHIPUR MUNICIPALITY	134	26	44	20	44	0	
20211 LAXMIPUR PATARI RURAL MUNICIPALITY	72	21	19	12	20	0	
20212 SAKHUWA NANKARKATTI RURAL MUNICIPALITY	30	2	2	4	22	0	
20213 BHAGAWANPUR RURAL MUNICIPALITY	71	4	30	17	20	0	
20214 NAWARAJPUR RURAL MUNICIPALITY	12	4	1	5	2	0	
20215 BARIYARPATTI RURAL MUNICIPALITY	80	7	28	26	18	1	
20216 AURAH RURAL MUNICIPALITY	45	9	10	6	20	0	
20217 SIRAHA MUNICIPALITY	384	46	104	55	155	24	
Dhanusa District	4,399	721	1,092	688	1,731	167	
20301 GANESHMAN CHARNATH MUNICIPALITY	127	16	43	24	44	0	
20302 DHANUSHADHAM MUNICIPALITY	171	21	20	30	90	10	
20303 MITHILA MUNICIPALITY	615	147	134	88	207	39	
20304 BATESHWOR RURAL MUNICIPALITY	55	11	24	1	17	2	
20305 CHHIRESHWORNATH MUNICIPALITY	238	33	59	51	92	3	
20306 LAXMINIYA RURAL MUNICIPALITY	63	10	14	25	14	0	
20307 MITHILA BIHARI MUNICIPALITY	110	30	20	10	50	0	
20308 HANSAPUR MUNICIPALITY	78	16	10	12	40	0	
20309 SABAILA MUNICIPALITY	85	14	17	9	43	2	
20310 SHAHIDNAGAR MUNICIPALITY	101	12	24	13	39	13	
20311 KAMALA MUNICIPALITY	94	2	16	26	48	2	
20312 JANAK NANDINI RURAL MUNICIPALITY	62	5	24	12	21	0	
20313 BIDEHA MUNICIPALITY	59	3	19	8	27	2	
20314 AURAH RURAL MUNICIPALITY	79	4	24	16	33	2	
20315 JANAKPURDHAM SUB-METROPOLITAN CITY	2,173	375	573	336	802	87	
20316 DHANAUJI RURAL MUNICIPALITY	147	9	33	7	96	2	
20317 NAGARAIN MUNICIPALITY	91	12	31	8	39	1	
20318 MUKHIYAPATTI MUSAHARMIYA RURAL MUNICIPALITY	51	1	7	12	29	2	

1) NSIC stands for Nepal Standard Industrial Classification.

2) 2075 includes only months Baishakh, Jestha and Asar.

3) Includes "Not reported", "Unknown" and so on.

Table 4-2 Number of Persons Engaged by Section of Industrial Classification, Year of starting the Business and Local Level

District and Local Level	Section of NSIC ¹⁾						Not Stated ³⁾
	I						
	Accommodation and Food Service						
	Year of starting the business						
	Total	2059 and before	2060 to 2069	2070 to 2071	2072 to 2075 ²⁾		
Mahottari District	2,975	430	769	439	1,171	166	
20401 BARDIBAS MUNICIPALITY	785	143	196	123	315	8	
20402 GAUSHALA MUNICIPALITY	235	23	52	38	118	4	
20403 SONAMA RURAL MUNICIPALITY	45	9	11	6	19	0	
20404 AURAH MUNICIPALITY	65	7	19	3	13	23	
20405 BHANGAHA MUNICIPALITY	150	14	51	19	56	10	
20406 LOHARPATTI MUNICIPALITY	188	12	38	27	42	69	
20407 BALAWA MUNICIPALITY	255	40	49	62	104	0	
20408 RAM GOPALPUR MUNICIPALITY	164	12	33	25	93	1	
20409 SAMSI RURAL MUNICIPALITY	137	23	34	9	71	0	
20410 MANARA SHISAWA MUNICIPALITY	165	38	42	20	49	16	
20411 EKADARA RURAL MUNICIPALITY	107	7	53	8	37	2	
20412 MAHOTTARI RURAL MUNICIPALITY	16	4	7	2	2	1	
20413 PIPARA RURAL MUNICIPALITY	125	10	46	32	36	1	
20414 MATIHANI MUNICIPALITY	141	25	34	17	62	3	
20415 JALESHWOR MUNICIPALITY	397	63	104	48	154	28	
Sarlahi District	2,808	274	698	573	1,081	182	
20501 LALBANDI MUNICIPALITY	558	28	144	108	206	72	
20502 HARIWAN MUNICIPALITY	380	56	98	50	170	6	
20503 BAGMATI MUNICIPALITY	138	19	20	23	70	6	
20504 BARAHATHAWA MUNICIPALITY	279	37	78	49	105	10	
20505 HARIPUR MUNICIPALITY	121	10	46	32	33	0	
20506 ISHWORPUR MUNICIPALITY	362	56	81	68	151	6	
20507 HARIPURWA MUNICIPALITY	85	7	27	22	27	2	
20508 PARSARURAL MUNICIPALITY	51	1	18	4	28	0	
20509 BRAHMAPURI RURAL MUNICIPALITY	57	13	8	18	16	2	
20510 CHANDRANAGAR RURAL MUNICIPALITY	70	2	16	16	36	0	
20511 KABILASHI MUNICIPALITY	70	0	5	5	8	52	
20512 CHAKRAGHATTA RURAL MUNICIPALITY	58	9	13	9	27	0	
20513 BASBARIYA RURAL MUNICIPALITY	29	1	4	16	8	0	
20514 DHANAKAUL RURAL MUNICIPALITY	31	2	12	13	4	0	
20515 RAMNAGAR RURAL MUNICIPALITY	24	2	3	7	12	0	
20516 BALARA MUNICIPALITY	78	5	16	12	45	0	
20517 GODAITA MUNICIPALITY	97	8	34	24	30	1	
20518 BISHNU RURAL MUNICIPALITY	29	3	14	3	9	0	
20519 KAUDENA RURAL MUNICIPALITY	32	3	5	17	7	0	
20520 MALANGAWA MUNICIPALITY	259	12	56	77	89	25	
Rautahat District	2,516	283	590	453	1,070	120	
20601 CHANDRAPUR MUNICIPALITY	881	100	222	147	407	5	
20602 GUJARA MUNICIPALITY	89	12	16	12	45	4	
20603 PHATUWA BIJAYAPUR MUNICIPALITY	80	5	22	16	34	3	
20604 KATAHARIYA MUNICIPALITY	100	16	32	14	38	0	
20605 BRINDABAN MUNICIPALITY	42	8	0	12	14	8	
20606 GADHIMAI MUNICIPALITY	50	6	14	20	7	3	
20607 MADHAV NARAYAN MUNICIPALITY	52	10	12	12	18	0	
20608 GARUDA MUNICIPALITY	258	14	79	59	106	0	
20609 DEWAHI GONAH MUNICIPALITY	15	5	0	1	9	0	
20610 MAULAPUR MUNICIPALITY	70	0	23	10	37	0	
20611 BOUDHIMAI MUNICIPALITY	80	10	16	18	32	4	
20612 PAROHA MUNICIPALITY	48	3	11	4	30	0	
20613 RAJPUR MUNICIPALITY	150	31	23	32	64	0	
20614 YAMUNAMAI RURAL MUNICIPALITY	44	8	12	9	15	0	
20615 DURGA BHAGAWATI RURAL MUNICIPALITY	44	0	1	0	8	35	
20616 RAJDEVI MUNICIPALITY	19	1	6	4	8	0	
20617 GAUR MUNICIPALITY	338	44	89	72	133	0	
20618 ISHANATH MUNICIPALITY	156	10	12	11	65	58	

1) NSIC stands for Nepal Standard Industrial Classification.

2) 2075 includes only months Baishakh, Jestha and Asar.

3) Includes "Not reported", "Unknown" and so on.

Table 4-2 Number of Persons Engaged by Section of Industrial Classification, Year of starting the Business and Local Level

District and Local Level	Section of NSIC ¹⁾					
	I					
	Accommodation and Food Service					
	Year of starting the business					
	Total	2059 and before	2060 to 2069	2070 to 2071	2072 to 2075 ²⁾	Not Stated ³⁾
Bara District	3,325	565	925	437	1,318	80
20701 NJAGADH MUNICIPALITY	238	15	70	44	85	24
20702 KOLHABI MUNICIPALITY	107	16	25	18	31	17
20703 JITPUR SIMARA SUB-METROPOLITIAN CITY	1,402	263	344	168	619	8
20704 PARAWANIPUR RURAL MUNICIPALITY	97	14	26	17	40	0
20705 PRASAUNI RURAL MUNICIPALITY	58	17	27	4	10	0
20706 BISHRAMPUR RURAL MUNICIPALITY	136	17	23	28	58	10
20707 PHETA RURAL MUNICIPALITY	81	13	23	10	30	5
20708 KALAIYA SUB-METROPOLITIAN CITY	590	105	226	87	162	10
20709 KARAIYAMAI RURAL MUNICIPALITY	20	4	3	0	13	0
20710 BARAGADHI RURAL MUNICIPALITY	53	6	15	7	25	0
20711 AADARSHA KOTWAL RURAL MUNICIPALITY	51	3	14	0	34	0
20712 SIMROUNGADH MUNICIPALITY	141	22	28	17	72	2
20713 PACHARAUTA MUNICIPALITY	78	0	35	9	30	4
20714 MAHAGADHIMAI MUNICIPALITY	209	63	43	18	85	0
20715 DEVTAL RURAL MUNICIPALITY	29	6	17	3	3	0
20716 SUBARNA RURAL MUNICIPALITY	35	1	6	7	21	0
Parsa District	3,721	679	950	548	1,297	247
20801 THORI RURAL MUNICIPALITY	188	23	80	13	71	1
20802 JIRABHAWANI RURAL MUNICIPALITY	71	15	18	8	30	0
20803 JAGARNATHPUR RURAL MUNICIPALITY	48	6	0	12	30	0
20804 PATERWA SUGAULI RURAL MUNICIPALITY	46	4	11	13	10	8
20805 SAKHUWA PRASAUNI RURAL MUNICIPALITY	163	30	52	34	47	0
20806 PARSAGADHI MUNICIPALITY	153	17	35	28	73	0
20807 BIRGUNJ METROPOLITIAN CITY	2,657	543	671	377	860	206
20808 BAHUDARMAI MUNICIPALITY	85	14	17	3	35	16
20809 POKHARIYA MUNICIPALITY	111	12	19	14	65	1
20810 KALIKAMAI RURAL MUNICIPALITY	14	2	2	0	10	0
20811 DHOBINI RURAL MUNICIPALITY	30	0	9	11	10	0
20812 CHHIPAHARMAI RURAL MUNICIPALITY	54	0	17	9	24	4
20813 PAKAHA MAINPUR RURAL MUNICIPALITY	31	4	9	11	2	5
20814 BINDABASINI RURAL MUNICIPALITY	70	9	10	15	30	6

1) NSIC stands for Nepal Standard Industrial Classification.

2) 2075 includes only months Baishakh, Jestha and Asar.

3) Includes "Not reported", "Unknown" and so on.

Table 4-2 Number of Persons Engaged by Section of Industrial Classification, Year of starting the Business and Local Level

District and Local Level	Section of NSIC ¹⁾					
	K					
	Financial and Insurance					
	Year of starting the business					
	Total	2059 and before	2060 to 2069	2070 to 2071	2072 to 2075 ²⁾	Not Stated ³⁾
Province 2						
Total	16,092	2,596	8,588	2,165	2,383	360
Metropolitan City	1,413	430	687	90	126	80
Sub-Metropolitan City	2,586	420	494	1,216	353	103
Municipality	9,898	1,161	6,526	619	1,429	163
Rural Municipality	2,195	585	881	240	475	14
201 Saptari District						
Total	572	123	129	87	193	40
Municipality	453	112	90	51	161	39
Rural Municipality	119	11	39	36	32	1
202 Siraha District						
Total	1,570	970	260	92	233	15
Municipality	1,000	507	226	82	170	15
Rural Municipality	570	463	34	10	63	0
203 Dhanusa District						
Total	4,589	336	3,941	106	161	45
Sub-Metropolitan City	661	287	225	42	73	34
Municipality	3,907	46	3,715	59	76	11
Rural Municipality	21	3	1	5	12	0
204 Mahottari District						
Total	1,749	190	1,135	192	213	19
Municipality	1,300	137	906	61	177	19
Rural Municipality	449	53	229	131	36	0
205 Sarlahi District						
Total	2,338	151	1,568	165	416	38
Municipality	1,844	151	1,119	148	388	38
Rural Municipality	494	0	449	17	28	0
206 Rautahat District						
Total	772	123	275	46	306	22
Municipality	759	123	272	46	296	22
Rural Municipality	13	0	3	0	10	0

1) NSIC stands for Nepal Standard Industrial Classification.

2) 2075 includes only months Baishakh, Jestha and Asar.

3) Includes "Not reported", "Unknown" and so on.

Table 4-2 Number of Persons Engaged by Section of Industrial Classification, Year of starting the Business and Local Level

District and Local Level	Section of NSIC ¹⁾					
	K					
	Financial and Insurance					
	Year of starting the business					
	Total	2059 and before	2060 to 2069	2070 to 2071	2072 to 2075 ²⁾	Not Stated ³⁾
207 Bara District						
Total	2,630	189	467	1,291	596	87
Sub-Metropolitan City	1,925	133	269	1,174	280	69
Municipality	370	33	119	98	102	18
Rural Municipality	335	23	79	19	214	0
208 Parsa District						
Total	1,872	514	813	186	265	94
Metropolitan City	1,413	430	687	90	126	80
Municipality	265	52	79	74	59	1
Rural Municipality	194	32	47	22	80	13

1) NSIC stands for Nepal Standard Industrial Classification.

2) 2075 includes only months Baishakh, Jestha and Asar.

3) Includes "Not reported ", "Unknown" and so on.

Table 4-2 Number of Persons Engaged by Section of Industrial Classification, Year of starting the Business and Local Level

District and Local Level	Section of NSIC ¹⁾					
	K					
	Financial and Insurance					
	Year of starting the business					
	Total	2059 and before	2060 to 2069	2070 to 2071	2072 to 2075 ²⁾	Not Stated ³⁾
Saptari District	572	123	129	87	193	40
20101 SAPTAKOSHI MUNICIPALITY	49	17	2	18	12	0
20102 KANCHANRUP MUNICIPALITY	16	0	9	5	2	0
20103 AGMISAIR KRISHNA SABARAN RURAL MUNICIPALITY	59	9	11	31	8	0
20104 RUPANI RURAL MUNICIPALITY	29	0	10	3	16	0
20105 SHAMBHUNATH MUNICIPALITY	30	3	13	0	0	14
20106 KHADAK MUNICIPALITY	94	15	46	2	31	0
20107 SURUNGA MUNICIPALITY	66	13	13	14	26	0
20108 BALAN-BIHUL RURAL MUNICIPALITY	2	0	0	2	0	0
20109 BODE BARSAIN MUNICIPALITY	29	0	3	8	18	0
20110 DAKNESHWOR MUNICIPALITY	23	5	2	0	16	0
20111 RAJGADHA RURAL MUNICIPALITY	0	0	0	0	0	0
20112 BISHNUPUR RURAL MUNICIPALITY	2	0	2	0	0	0
20113 RAJBIRAJ MUNICIPALITY	116	41	0	0	50	25
20114 MAHADEWA RURAL MUNICIPALITY	1	0	0	0	0	1
20115 TIRAHUT RURAL MUNICIPALITY	8	0	3	0	5	0
20116 HANUMANNAGAR KANKALINI MUNICIPALITY	30	18	2	4	6	0
20117 TILATHI KOILADI RURAL MUNICIPALITY	12	2	10	0	0	0
20118 CHHINNAMASTA RURAL MUNICIPALITY	6	0	3	0	3	0
Siraha District	1,570	970	260	92	233	15
20201 LAHAN MUNICIPALITY	125	0	48	24	53	0
20202 DHANGADHIMAI MUNICIPALITY	49	14	10	0	25	0
20203 GOLBAZAR MUNICIPALITY	207	120	47	12	28	0
20204 MIRCHAIYA MUNICIPALITY	461	324	35	41	46	15
20205 KARJANHA MUNICIPALITY	3	0	3	0	0	0
20206 KALYANPUR MUNICIPALITY	3	0	0	3	0	0
20207 NARAHA RURAL MUNICIPALITY	15	2	0	0	13	0
20208 BISHNUPUR RURAL MUNICIPALITY	15	3	10	0	2	0
20209 ARNAMA RURAL MUNICIPALITY	18	5	0	0	13	0
20210 SUKHIPUR MUNICIPALITY	82	32	42	0	8	0
20211 LAXMIPUR PATARI RURAL MUNICIPALITY	463	450	9	0	4	0
20212 SAKHUWA NANKARKATTI RURAL MUNICIPALITY	10	3	0	0	7	0
20213 BHAGAWANPUR RURAL MUNICIPALITY	33	0	12	8	13	0
20214 NAWARAJPUR RURAL MUNICIPALITY	0	0	0	0	0	0
20215 BARIYARPATTI RURAL MUNICIPALITY	14	0	3	2	9	0
20216 AURAH RURAL MUNICIPALITY	2	0	0	0	2	0
20217 SIRAHA MUNICIPALITY	70	17	41	2	10	0
Dhanusa District	4,589	336	3,941	106	161	45
20301 GANESHMAN CHARNATH MUNICIPALITY	41	8	21	4	8	0
20302 DHANUSHADHAM MUNICIPALITY	34	0	10	8	7	9
20303 MITHILA MUNICIPALITY	3,646	13	3,590	22	21	0
20304 BATESHWOR RURAL MUNICIPALITY	6	0	0	0	6	0
20305 CHHIRESHWORNATH MUNICIPALITY	87	17	54	14	2	0
20306 LAXMINIYA RURAL MUNICIPALITY	2	0	0	0	2	0
20307 MITHILA BIHARI MUNICIPALITY	23	0	6	2	15	0
20308 HANSAPUR MUNICIPALITY	15	0	6	0	7	2
20309 SABAILA MUNICIPALITY	17	6	3	4	4	0
20310 SHAHIDNAGAR MUNICIPALITY	12	1	6	0	5	0
20311 KAMALA MUNICIPALITY	6	0	1	3	2	0
20312 JANAK NANDINI RURAL MUNICIPALITY	5	3	1	0	1	0
20313 BIDEHA MUNICIPALITY	5	0	5	0	0	0
20314 AURAH RURAL MUNICIPALITY	3	0	0	0	3	0
20315 JANAKPURDHAM SUB-METROPOLITAN CITY	661	287	225	42	73	34
20316 DHANAUJI RURAL MUNICIPALITY	5	0	0	5	0	0
20317 NAGARAIN MUNICIPALITY	21	1	13	2	5	0
20318 MUKHIYAPATTI MUSAHARMIYA RURAL MUNICIPALITY	0	0	0	0	0	0

1) NSIC stands for Nepal Standard Industrial Classification.

2) 2075 includes only months Baishakh, Jestha and Asar.

3) Includes "Not reported", "Unknown" and so on.

Table 4-2 Number of Persons Engaged by Section of Industrial Classification, Year of starting the Business and Local Level

District and Local Level	Section of NSIC ¹⁾						Not Stated ³⁾
	K						
	Financial and Insurance						
	Year of starting the business						
	Total	2059 and before	2060 to 2069	2070 to 2071	2072 to 2075 ²⁾		
Mahottari District	1,749	190	1,135	192	213	19	
20401 BARDIBAS MUNICIPALITY	826	10	665	31	120	0	
20402 GAUSHALA MUNICIPALITY	0	0	0	0	0	0	
20403 SONAMA RURAL MUNICIPALITY	28	2	0	0	26	0	
20404 AURAH MUNICIPALITY	35	0	29	4	2	0	
20405 BHANGAHA MUNICIPALITY	11	0	3	2	6	0	
20406 LOHARPATTI MUNICIPALITY	64	1	35	2	7	19	
20407 BALAWA MUNICIPALITY	63	5	55	3	0	0	
20408 RAM GOPALPUR MUNICIPALITY	44	8	6	5	25	0	
20409 SAMSI RURAL MUNICIPALITY	45	40	5	0	0	0	
20410 MANARA SHISAWA MUNICIPALITY	13	5	5	0	3	0	
20411 EKADARA RURAL MUNICIPALITY	344	5	210	129	0	0	
20412 MAHOTTARI RURAL MUNICIPALITY	2	2	0	0	0	0	
20413 PIPARA RURAL MUNICIPALITY	30	4	14	2	10	0	
20414 MATIHANI MUNICIPALITY	113	91	16	6	0	0	
20415 JALESHWOR MUNICIPALITY	131	17	92	8	14	0	
Sarlahi District	2,338	151	1,568	165	416	38	
20501 LALBANDI MUNICIPALITY	1,032	32	899	26	64	11	
20502 HARIWAN MUNICIPALITY	278	23	82	71	100	2	
20503 BAGMATI MUNICIPALITY	166	1	6	2	140	17	
20504 BARAHATHAWA MUNICIPALITY	83	11	33	26	13	0	
20505 HARIPUR MUNICIPALITY	35	0	19	0	16	0	
20506 ISHWORPUR MUNICIPALITY	107	22	36	17	32	0	
20507 HARIPURWA MUNICIPALITY	14	0	5	3	6	0	
20508 PARSARURAL MUNICIPALITY	0	0	0	0	0	0	
20509 BRAHMAPURI RURAL MUNICIPALITY	0	0	0	0	0	0	
20510 CHANDRANAGAR RURAL MUNICIPALITY	8	0	4	4	0	0	
20511 KABILASHI MUNICIPALITY	5	0	3	1	0	1	
20512 CHAKRAGHATTA RURAL MUNICIPALITY	40	0	12	0	28	0	
20513 BASBARIYA RURAL MUNICIPALITY	13	0	0	13	0	0	
20514 DHANAKAUL RURAL MUNICIPALITY	4	0	4	0	0	0	
20515 RAMNAGAR RURAL MUNICIPALITY	429	0	429	0	0	0	
20516 BALARA MUNICIPALITY	11	0	0	0	11	0	
20517 GODAITA MUNICIPALITY	35	10	16	0	2	7	
20518 BISHNU RURAL MUNICIPALITY	0	0	0	0	0	0	
20519 KAUDENA RURAL MUNICIPALITY	0	0	0	0	0	0	
20520 MALANGAWA MUNICIPALITY	78	52	20	2	4	0	
Rautahat District	772	123	275	46	306	22	
20601 CHANDRAPUR MUNICIPALITY	267	50	112	18	87	0	
20602 GUJARA MUNICIPALITY	7	1	6	0	0	0	
20603 PHATUWA BIJAYAPUR MUNICIPALITY	10	0	0	3	7	0	
20604 KATAHARIYA MUNICIPALITY	88	0	5	4	57	22	
20605 BRINDABAN MUNICIPALITY	9	0	0	0	9	0	
20606 GADHIMAI MUNICIPALITY	10	0	3	0	7	0	
20607 MADHAV NARAYAN MUNICIPALITY	2	0	2	0	0	0	
20608 GARUDA MUNICIPALITY	146	27	30	2	87	0	
20609 DEWAHI GONAH MUNICIPALITY	0	0	0	0	0	0	
20610 MAULAPUR MUNICIPALITY	2	0	0	0	2	0	
20611 BOUDHIMAI MUNICIPALITY	28	6	3	9	10	0	
20612 PAROHA MUNICIPALITY	2	0	2	0	0	0	
20613 RAJPUR MUNICIPALITY	6	0	4	0	2	0	
20614 YAMUNAMAI RURAL MUNICIPALITY	3	0	3	0	0	0	
20615 DURGA BHAGAWATI RURAL MUNICIPALITY	10	0	0	0	10	0	
20616 RAJDEVI MUNICIPALITY	0	0	0	0	0	0	
20617 GAUR MUNICIPALITY	177	39	105	10	23	0	
20618 ISHANATH MUNICIPALITY	5	0	0	0	5	0	

1) NSIC stands for Nepal Standard Industrial Classification.

2) 2075 includes only months Baishakh, Jestha and Asar.

3) Includes "Not reported", "Unknown" and so on.

Table 4-2 Number of Persons Engaged by Section of Industrial Classification, Year of starting the Business and Local Level

District and Local Level	Section of NSIC ¹⁾					
	K					
	Financial and Insurance					
	Year of starting the business					
	Total	2059 and before	2060 to 2069	2070 to 2071	2072 to 2075 ²⁾	Not Stated ³⁾
Bara District	2,630	189	467	1,291	596	87
20701 NJAGADH MUNICIPALITY	97	14	33	13	26	11
20702 KOLHABI MUNICIPALITY	86	0	27	40	15	4
20703 JITPUR SIMARA SUB-METROPOLITIAN CITY	1,473	72	174	1,146	75	6
20704 PARAWANIPUR RURAL MUNICIPALITY	280	9	62	6	203	0
20705 PRASAUNI RURAL MUNICIPALITY	26	6	7	10	3	0
20706 BISHRAMPUR RURAL MUNICIPALITY	10	0	6	0	4	0
20707 PHETA RURAL MUNICIPALITY	2	0	2	0	0	0
20708 KALAIYA SUB-METROPOLITIAN CITY	452	61	95	28	205	63
20709 KARAIYAMAI RURAL MUNICIPALITY	0	0	0	0	0	0
20710 BARAGADHI RURAL MUNICIPALITY	0	0	0	0	0	0
20711 AADARSHA KOTWAL RURAL MUNICIPALITY	15	8	0	3	4	0
20712 SIMROUNGADH MUNICIPALITY	61	11	10	17	20	3
20713 PACHARAUTA MUNICIPALITY	4	0	0	0	4	0
20714 MAHAGADHIMAI MUNICIPALITY	122	8	49	28	37	0
20715 DEVTAL RURAL MUNICIPALITY	0	0	0	0	0	0
20716 SUBARNA RURAL MUNICIPALITY	2	0	2	0	0	0
Parsa District	1,872	514	813	186	265	94
20801 THORI RURAL MUNICIPALITY	59	6	20	7	26	0
20802 JIRABHAWANI RURAL MUNICIPALITY	40	7	7	2	24	0
20803 JAGARNATHPUR RURAL MUNICIPALITY	1	0	0	0	1	0
20804 PATERWA SUGAULI RURAL MUNICIPALITY	16	3	0	11	2	0
20805 SAKHUWA PRASAUNI RURAL MUNICIPALITY	18	8	0	0	10	0
20806 PARSAGADHI MUNICIPALITY	116	15	31	28	41	1
20807 BIRGUNJ METROPOLITIAN CITY	1,413	430	687	90	126	80
20808 BAHUDARMAI MUNICIPALITY	60	7	4	41	8	0
20809 POKHARIYA MUNICIPALITY	89	30	44	5	10	0
20810 KALIKAMAI RURAL MUNICIPALITY	5	0	5	0	0	0
20811 DHOBINI RURAL MUNICIPALITY	23	8	4	0	11	0
20812 CHHIPAHARMAI RURAL MUNICIPALITY	7	0	1	0	6	0
20813 PAKAHA MAINPUR RURAL MUNICIPALITY	5	0	5	0	0	0
20814 BINDABASINI RURAL MUNICIPALITY	20	0	5	2	0	13

1) NSIC stands for Nepal Standard Industrial Classification.

2) 2075 includes only months Baishakh, Jestha and Asar.

3) Includes "Not reported", "Unknown" and so on.

Table 4-2 Number of Persons Engaged by Section of Industrial Classification, Year of starting the Business and Local Level

District and Local Level	Section of NSIC ¹⁾					
	P					
	Education					
	Year of starting the business					
	Total	2059 and before	2060 to 2069	2070 to 2071	2072 to 2075 ²⁾	Not Stated ³⁾
Province 2						
Total	51,101	28,897	11,204	3,978	5,653	1,369
Metropolitan City	4,146	2,184	1,027	288	488	159
Sub-Metropolitan City	6,728	3,458	1,818	706	671	75
Municipality	29,394	16,663	6,399	2,026	3,350	956
Rural Municipality	10,833	6,592	1,960	958	1,144	179
201 Saptari District						
Total	6,378	3,514	1,410	315	638	501
Municipality	4,333	2,341	949	200	417	426
Rural Municipality	2,045	1,173	461	115	221	75
202 Siraha District						
Total	5,926	3,109	1,583	476	606	152
Municipality	4,334	2,062	1,249	381	519	123
Rural Municipality	1,592	1,047	334	95	87	29
203 Dhanusa District						
Total	9,126	4,889	2,056	1,141	934	106
Sub-Metropolitan City	4,346	2,047	1,283	559	395	62
Municipality	3,542	2,141	595	342	431	33
Rural Municipality	1,238	701	178	240	108	11
204 Mahottari District						
Total	5,254	2,956	1,074	547	551	126
Municipality	4,027	2,314	808	363	431	111
Rural Municipality	1,227	642	266	184	120	15
205 Sarlahi District						
Total	6,651	3,892	1,525	454	594	186
Municipality	5,406	3,235	1,271	313	420	167
Rural Municipality	1,245	657	254	141	174	19
206 Rautahat District						
Total	5,142	3,043	1,014	232	776	77
Municipality	4,928	2,911	990	232	729	66
Rural Municipality	214	132	24	0	47	11

1) NSIC stands for Nepal Standard Industrial Classification.

2) 2075 includes only months Baishakh, Jestha and Asar.

3) Includes "Not reported", "Unknown" and so on.

Table 4-2 Number of Persons Engaged by Section of Industrial Classification, Year of starting the Business and Local Level

District and Local Level	Section of NSIC ¹⁾					
	P					
	Education					
	Year of starting the business					
	Total	2059 and before	2060 to 2069	2070 to 2071	2072 to 2075 ²⁾	Not Stated ³⁾
207 Bara District						
Total	5,891	3,667	1,077	365	728	54
Sub-Metropolitan City	2,382	1,411	535	147	276	13
Municipality	1,909	1,135	347	128	269	30
Rural Municipality	1,600	1,121	195	90	183	11
208 Parsa District						
Total	6,733	3,827	1,465	448	826	167
Metropolitan City	4,146	2,184	1,027	288	488	159
Municipality	915	524	190	67	134	0
Rural Municipality	1,672	1,119	248	93	204	8

1) NSIC stands for Nepal Standard Industrial Classification.

2) 2075 includes only months Baishakh, Jestha and Asar.

3) Includes "Not reported ", "Unknown" and so on.

Table 4-2 Number of Persons Engaged by Section of Industrial Classification, Year of starting the Business and Local Level

District and Local Level	Section of NSIC ¹⁾					
	P					
	Education					
	Year of starting the business					
	Total	2059 and before	2060 to 2069	2070 to 2071	2072 to 2075 ²⁾	Not Stated ³⁾
Saptari District	6,378	3,514	1,410	315	638	501
20101 SAPTAKOSHI MUNICIPALITY	248	159	76	0	13	0
20102 KANCHANRUP MUNICIPALITY	630	333	155	45	79	18
20103 AGMISAIR KRISHNA SABARAN RURAL MUNICIPALITY	354	196	60	10	54	34
20104 RUPANI RURAL MUNICIPALITY	209	127	40	0	27	15
20105 SHAMBHUNATH MUNICIPALITY	386	215	67	14	48	42
20106 KHADAK MUNICIPALITY	510	304	166	0	34	6
20107 SURUNGA MUNICIPALITY	388	263	96	12	11	6
20108 BALAN-BIHUL RURAL MUNICIPALITY	181	109	27	30	15	0
20109 BODE BARSAIN MUNICIPALITY	399	176	125	29	65	4
20110 DAKNESHWOR MUNICIPALITY	331	215	49	34	21	12
20111 RAJGADHA RURAL MUNICIPALITY	200	142	36	0	10	12
20112 BISHNUPUR RURAL MUNICIPALITY	177	116	41	4	16	0
20113 RAJBIRAJ MUNICIPALITY	1,023	490	165	14	81	273
20114 MAHADEWA RURAL MUNICIPALITY	190	116	31	15	28	0
20115 TIRAHUT RURAL MUNICIPALITY	234	92	88	30	17	7
20116 HANUMANNAGAR KANKALINI MUNICIPALITY	418	186	50	52	65	65
20117 TILATHI KOILADI RURAL MUNICIPALITY	292	176	77	8	31	0
20118 CHHINNAMASTA RURAL MUNICIPALITY	208	99	61	18	23	7
Siraha District	5,926	3,109	1,583	476	606	152
20201 LAHAN MUNICIPALITY	974	290	393	107	167	17
20202 DHANGADHIMAI MUNICIPALITY	407	227	145	0	35	0
20203 GOLBAZAR MUNICIPALITY	516	376	34	64	42	0
20204 MIRCHAIYA MUNICIPALITY	764	316	314	31	81	22
20205 KARJANHA MUNICIPALITY	170	81	58	0	31	0
20206 KALYANPUR MUNICIPALITY	300	148	90	22	40	0
20207 NARAHA RURAL MUNICIPALITY	205	133	46	11	15	0
20208 BISHNUPUR RURAL MUNICIPALITY	242	167	53	5	17	0
20209 ARNAMA RURAL MUNICIPALITY	118	64	9	0	16	29
20210 SUKHIPUR MUNICIPALITY	335	167	51	68	24	25
20211 LAXMIPUR PATARI RURAL MUNICIPALITY	263	160	87	0	16	0
20212 SAKHUWA NANKARKATTI RURAL MUNICIPALITY	173	110	41	10	12	0
20213 BHAGAWANPUR RURAL MUNICIPALITY	159	118	33	0	8	0
20214 NAWARAJPUR RURAL MUNICIPALITY	153	115	38	0	0	0
20215 BARIYARPATTI RURAL MUNICIPALITY	177	106	25	44	2	0
20216 AURAH RURAL MUNICIPALITY	102	74	2	25	1	0
20217 SIRAHA MUNICIPALITY	868	457	164	89	99	59
Dhanusa District	9,126	4,889	2,056	1,141	934	106
20301 GANESHMAN CHARNATH MUNICIPALITY	353	217	101	9	26	0
20302 DHANUSHADHAM MUNICIPALITY	401	158	118	49	59	17
20303 MITHILA MUNICIPALITY	649	500	73	71	5	0
20304 BATESHWOR RURAL MUNICIPALITY	145	79	43	23	0	0
20305 CHHIRESHWORNATH MUNICIPALITY	420	358	42	16	4	0
20306 LAXMINIYA RURAL MUNICIPALITY	331	196	91	31	13	0
20307 MITHILA BIHARI MUNICIPALITY	288	160	52	33	43	0
20308 HANSAPUR MUNICIPALITY	211	121	15	16	49	10
20309 SABAILA MUNICIPALITY	216	131	18	19	48	0
20310 SHAHIDNAGAR MUNICIPALITY	254	118	36	45	49	6
20311 KAMALA MUNICIPALITY	193	89	36	43	25	0
20312 JANAK NANDINI RURAL MUNICIPALITY	198	104	20	56	7	11
20313 BIDEHA MUNICIPALITY	271	145	32	13	81	0
20314 AURAH RURAL MUNICIPALITY	215	127	0	53	35	0
20315 JANAKPURDHAM SUB-METROPOLITAN CITY	4,346	2,047	1,283	559	395	62
20316 DHANAUJI RURAL MUNICIPALITY	190	113	20	51	6	0
20317 NAGARAIN MUNICIPALITY	286	144	72	28	42	0
20318 MUKHIYAPATTI MUSAHARMIYA RURAL MUNICIPALITY	159	82	4	26	47	0

1) NSIC stands for Nepal Standard Industrial Classification.

2) 2075 includes only months Baishakh, Jestha and Asar.

3) Includes "Not reported", "Unknown" and so on.

Table 4-2 Number of Persons Engaged by Section of Industrial Classification, Year of starting the Business and Local Level

District and Local Level	Section of NSIC ¹⁾						Not Stated ³⁾
	P						
	Education						
	Year of starting the business						
	Total	2059 and before	2060 to 2069	2070 to 2071	2072 to 2075 ²⁾		
Mahottari District	5,254	2,956	1,074	547	551	126	
20401 BARDIBAS MUNICIPALITY	834	404	214	82	92	42	
20402 GAUSHALA MUNICIPALITY	605	372	162	26	45	0	
20403 SONAMA RURAL MUNICIPALITY	139	84	16	21	18	0	
20404 AURAH MUNICIPALITY	153	74	53	0	25	1	
20405 BHANGAHA MUNICIPALITY	232	147	11	33	41	0	
20406 LOHARPATTI MUNICIPALITY	255	124	49	29	21	32	
20407 BALAWA MUNICIPALITY	155	109	28	6	12	0	
20408 RAM GOPALPUR MUNICIPALITY	309	181	47	32	42	7	
20409 SAMSI RURAL MUNICIPALITY	126	57	10	39	20	0	
20410 MANARA SHISAWA MUNICIPALITY	282	166	36	30	29	21	
20411 EKADARA RURAL MUNICIPALITY	587	283	223	33	33	15	
20412 MAHOTTARI RURAL MUNICIPALITY	159	99	4	28	28	0	
20413 PIPARA RURAL MUNICIPALITY	216	119	13	63	21	0	
20414 MATIHANI MUNICIPALITY	377	217	42	55	55	8	
20415 JALESHWOR MUNICIPALITY	825	520	166	70	69	0	
Sarlahi District	6,651	3,892	1,525	454	594	186	
20501 LALBANDI MUNICIPALITY	1,189	806	281	62	31	9	
20502 HARIWAN MUNICIPALITY	669	364	191	54	60	0	
20503 BAGMATI MUNICIPALITY	438	280	84	21	46	7	
20504 BARAHATHAWA MUNICIPALITY	706	370	198	62	67	9	
20505 HARIPUR MUNICIPALITY	252	179	53	5	15	0	
20506 ISHWORPUR MUNICIPALITY	719	450	180	27	56	6	
20507 HARIPURWA MUNICIPALITY	190	123	46	7	14	0	
20508 PARSARURAL MUNICIPALITY	112	71	13	8	20	0	
20509 BRAHMAPURI RURAL MUNICIPALITY	218	138	44	26	0	10	
20510 CHANDRANAGAR RURAL MUNICIPALITY	250	110	54	26	51	9	
20511 KABILASHI MUNICIPALITY	298	67	60	27	11	133	
20512 CHAKRAGHATTA RURAL MUNICIPALITY	105	42	7	6	50	0	
20513 BASBARIYA RURAL MUNICIPALITY	187	79	54	46	8	0	
20514 DHANAKAUL RURAL MUNICIPALITY	93	64	19	10	0	0	
20515 RAMNAGAR RURAL MUNICIPALITY	91	38	6	14	33	0	
20516 BALARA MUNICIPALITY	278	192	44	13	26	3	
20517 GODAITA MUNICIPALITY	335	215	70	18	32	0	
20518 BISHNU RURAL MUNICIPALITY	108	79	29	0	0	0	
20519 KAUDENA RURAL MUNICIPALITY	81	36	28	5	12	0	
20520 MALANGAWA MUNICIPALITY	332	189	64	17	62	0	
Rautahat District	5,142	3,043	1,014	232	776	77	
20601 CHANDRAPUR MUNICIPALITY	1,119	719	278	10	101	11	
20602 GUJARA MUNICIPALITY	383	252	51	23	57	0	
20603 PHATUWA BIJAYAPUR MUNICIPALITY	168	101	37	0	30	0	
20604 KATAHARIYA MUNICIPALITY	261	122	56	25	58	0	
20605 BRINDABAN MUNICIPALITY	179	149	15	0	5	10	
20606 GADHIMAI MUNICIPALITY	215	135	36	7	30	7	
20607 MADHAV NARAYAN MUNICIPALITY	229	153	34	17	25	0	
20608 GARUDA MUNICIPALITY	564	282	118	46	108	10	
20609 DEWAHI GONAH MUNICIPALITY	145	93	14	20	18	0	
20610 MAULAPUR MUNICIPALITY	118	66	4	19	29	0	
20611 BOUDHIMAI MUNICIPALITY	226	99	45	8	67	7	
20612 PAROHA MUNICIPALITY	134	99	0	0	14	21	
20613 RAJPUR MUNICIPALITY	139	81	48	0	10	0	
20614 YAMUNAMAI RURAL MUNICIPALITY	43	31	5	0	0	7	
20615 DURGA BHAGAWATI RURAL MUNICIPALITY	171	101	19	0	47	4	
20616 RAJDEVI MUNICIPALITY	227	170	8	21	28	0	
20617 GAUR MUNICIPALITY	598	264	188	18	128	0	
20618 ISHANATH MUNICIPALITY	223	126	58	18	21	0	

1) NSIC stands for Nepal Standard Industrial Classification.

2) 2075 includes only months Baishakh, Jestha and Asar.

3) Includes "Not reported", "Unknown" and so on.

Table 4-2 Number of Persons Engaged by Section of Industrial Classification, Year of starting the Business and Local Level

District and Local Level	Section of NSIC ¹⁾					
	P					
	Education					
	Year of starting the business					
	Total	2059 and before	2060 to 2069	2070 to 2071	2072 to 2075 ²⁾	Not Stated ³⁾
Bara District	5,891	3,667	1,077	365	728	54
20701 NJAGADH MUNICIPALITY	316	241	35	22	18	0
20702 KOLHABI MUNICIPALITY	451	284	101	13	33	20
20703 JITPUR SIMARA SUB-METROPOLITIAN CITY	1,134	632	363	61	78	0
20704 PARAWANIPUR RURAL MUNICIPALITY	375	319	28	10	7	11
20705 PRASAUNI RURAL MUNICIPALITY	165	121	31	0	13	0
20706 BISHRAMPUR RURAL MUNICIPALITY	143	76	29	13	25	0
20707 PHETA RURAL MUNICIPALITY	136	70	44	6	16	0
20708 KALAIYA SUB-METROPOLITIAN CITY	1,248	779	172	86	198	13
20709 KARAIYAMAI RURAL MUNICIPALITY	175	146	20	9	0	0
20710 BARAGADHI RURAL MUNICIPALITY	171	108	13	9	41	0
20711 AADARSHA KOTWAL RURAL MUNICIPALITY	187	93	4	37	53	0
20712 SIMROUNGADH MUNICIPALITY	319	149	93	29	48	0
20713 PACHARUTA MUNICIPALITY	189	106	21	0	52	10
20714 MAHAGADHIMAI MUNICIPALITY	634	355	97	64	118	0
20715 DEVTAL RURAL MUNICIPALITY	53	45	8	0	0	0
20716 SUBARNA RURAL MUNICIPALITY	195	143	18	6	28	0
Parsa District	6,733	3,827	1,465	448	826	167
20801 THORI RURAL MUNICIPALITY	289	224	33	0	32	0
20802 JIRABHAWANI RURAL MUNICIPALITY	155	108	8	4	35	0
20803 JAGARNATHPUR RURAL MUNICIPALITY	119	88	11	10	10	0
20804 PATERWA SUGAULI RURAL MUNICIPALITY	125	80	25	0	12	8
20805 SAKHUWA PRASAUNI RURAL MUNICIPALITY	231	149	42	11	29	0
20806 PARSAGADHI MUNICIPALITY	334	180	98	11	45	0
20807 BIRGUNJ METROPOLITIAN CITY	4,146	2,184	1,027	288	488	159
20808 BAHUDARMAI MUNICIPALITY	319	179	53	36	51	0
20809 POKHARIYA MUNICIPALITY	262	165	39	20	38	0
20810 KALIKAMAI RURAL MUNICIPALITY	115	68	28	0	19	0
20811 DHOBINI RURAL MUNICIPALITY	127	108	19	0	0	0
20812 CHHIPAHARMAI RURAL MUNICIPALITY	164	97	9	13	45	0
20813 PAKAHA MAINPUR RURAL MUNICIPALITY	146	81	45	13	7	0
20814 BINDABASINI RURAL MUNICIPALITY	201	116	28	42	15	0

1) NSIC stands for Nepal Standard Industrial Classification.

2) 2075 includes only months Baishakh, Jestha and Asar.

3) Includes "Not reported", "Unknown" and so on.

Table 4-2 Number of Persons Engaged by Section of Industrial Classification, Year of starting the Business and Local Level

District and Local Level	Section of NSIC ¹⁾					
	Q					
	Human Health and Social Work					
	Year of starting the business					
	Total	2059 and before	2060 to 2069	2070 to 2071	2072 to 2075 ²⁾	Not Stated ³⁾
Province 2						
Total	13,574	6,405	2,647	1,432	2,056	1,034
Metropolitan City	3,061	2,185	397	182	274	23
Sub-Metropolitan City	1,670	589	350	105	522	104
Municipality	6,608	2,472	1,657	732	1,060	687
Rural Municipality	2,235	1,159	243	413	200	220
201 Saptari District						
Total	1,811	705	289	455	165	197
Municipality	1,051	497	209	98	131	116
Rural Municipality	760	208	80	357	34	81
202 Siraha District						
Total	1,201	505	188	96	251	161
Municipality	908	267	176	80	232	153
Rural Municipality	293	238	12	16	19	8
203 Dhanusa District						
Total	2,641	873	845	181	582	160
Sub-Metropolitan City	1,376	436	281	94	478	87
Municipality	1,090	341	553	74	67	55
Rural Municipality	175	96	11	13	37	18
204 Mahottari District						
Total	908	292	274	79	154	109
Municipality	726	249	227	66	126	58
Rural Municipality	182	43	47	13	28	51
205 Sarlahi District						
Total	985	445	110	100	262	68
Municipality	818	334	95	97	235	57
Rural Municipality	167	111	15	3	27	11
206 Rautahat District						
Total	1,337	622	270	39	223	183
Municipality	1,269	581	270	36	206	176
Rural Municipality	68	41	0	3	17	7

1) NSIC stands for Nepal Standard Industrial Classification.

2) 2075 includes only months Baishakh, Jestha and Asar.

3) Includes "Not reported ", "Unknown" and so on.

Table 4-2 Number of Persons Engaged by Section of Industrial Classification, Year of starting the Business and Local Level

District and Local Level	Section of NSIC ¹⁾					
	Q					
	Human Health and Social Work					
	Year of starting the business					
	Total	2059 and before	2060 to 2069	2070 to 2071	2072 to 2075 ²⁾	Not Stated ³⁾
207 Bara District						
Total	846	516	135	25	97	73
Sub-Metropolitan City	294	153	69	11	44	17
Municipality	240	89	59	13	47	32
Rural Municipality	312	274	7	1	6	24
208 Parsa District						
Total	3,845	2,447	536	457	322	83
Metropolitan City	3,061	2,185	397	182	274	23
Municipality	506	114	68	268	16	40
Rural Municipality	278	148	71	7	32	20

1) NSIC stands for Nepal Standard Industrial Classification.

2) 2075 includes only months Baishakh, Jestha and Asar.

3) Includes "Not reported ", "Unknown" and so on.

Table 4-2 Number of Persons Engaged by Section of Industrial Classification, Year of starting the Business and Local Level

District and Local Level	Section of NSIC ¹⁾					
	Q					
	Human Health and Social Work					
	Year of starting the business					
	Total	2059 and before	2060 to 2069	2070 to 2071	2072 to 2075 ²⁾	Not Stated ³⁾
Saptari District	1,811	705	289	455	165	197
20101 SAPTAKOSHI MUNICIPALITY	90	13	53	2	13	9
20102 KANCHANRUP MUNICIPALITY	105	67	25	2	11	0
20103 AGMISAIR KRISHNA SABARAN RURAL MUNICIPALITY	51	4	3	13	3	28
20104 RUPANI RURAL MUNICIPALITY	106	32	64	0	3	7
20105 SHAMBHUNATH MUNICIPALITY	61	31	0	27	0	3
20106 KHADAK MUNICIPALITY	102	64	6	4	23	5
20107 SURUNGA MUNICIPALITY	102	39	29	4	23	7
20108 BALAN-BIHUL RURAL MUNICIPALITY	47	33	2	6	6	0
20109 BODE BARSAIN MUNICIPALITY	99	48	27	10	7	7
20110 DAKNESHWOR MUNICIPALITY	71	54	2	3	6	6
20111 RAJGADHA RURAL MUNICIPALITY	382	34	0	329	8	11
20112 BISHNUPUR RURAL MUNICIPALITY	19	3	4	2	9	1
20113 RAJBIRAJ MUNICIPALITY	298	135	59	5	20	79
20114 MAHADEWA RURAL MUNICIPALITY	50	27	3	3	1	16
20115 TIRAHUT RURAL MUNICIPALITY	32	13	0	2	2	15
20116 HANUMANNAGAR KANKALINI MUNICIPALITY	123	46	8	41	28	0
20117 TILATHI KOILADI RURAL MUNICIPALITY	53	48	1	2	2	0
20118 CHHINNAMASTA RURAL MUNICIPALITY	20	14	3	0	0	3
Siraha District	1,201	505	188	96	251	161
20201 LAHAN MUNICIPALITY	209	33	47	43	49	37
20202 DHANGADHIMAI MUNICIPALITY	149	19	6	11	100	13
20203 GOLBAZAR MUNICIPALITY	95	30	23	9	18	15
20204 MIRCHAIYA MUNICIPALITY	154	65	38	5	28	18
20205 KARJANHA MUNICIPALITY	76	6	60	1	3	6
20206 KALYANPUR MUNICIPALITY	34	22	0	0	8	4
20207 NARAHA RURAL MUNICIPALITY	37	28	0	1	8	0
20208 BISHNUPUR RURAL MUNICIPALITY	37	27	4	6	0	0
20209 ARNAMA RURAL MUNICIPALITY	29	15	6	8	0	0
20210 SUKHIPUR MUNICIPALITY	47	26	0	11	2	8
20211 LAXMIPUR PATARI RURAL MUNICIPALITY	37	30	0	1	6	0
20212 SAKHUWA NANKARKATTI RURAL MUNICIPALITY	44	31	0	0	5	8
20213 BHAGAWANPUR RURAL MUNICIPALITY	26	26	0	0	0	0
20214 NAWARAJPUR RURAL MUNICIPALITY	22	22	0	0	0	0
20215 BARIYARPATTI RURAL MUNICIPALITY	31	29	2	0	0	0
20216 AURAH RURAL MUNICIPALITY	30	30	0	0	0	0
20217 SIRAHA MUNICIPALITY	144	66	2	0	24	52
Dhanusa District	2,641	873	845	181	582	160
20301 GANESHMAN CHARNATH MUNICIPALITY	40	25	2	8	5	0
20302 DHANUSHADHAM MUNICIPALITY	48	24	4	4	16	0
20303 MITHILA MUNICIPALITY	211	145	4	44	18	0
20304 BATESHWOR RURAL MUNICIPALITY	16	9	3	0	4	0
20305 CHHIRESHWORNATH MUNICIPALITY	595	27	538	12	18	0
20306 LAXMINIYA RURAL MUNICIPALITY	50	22	1	2	18	7
20307 MITHILA BIHARI MUNICIPALITY	41	29	0	4	2	6
20308 HANSAPUR MUNICIPALITY	43	28	3	0	0	12
20309 SABAILA MUNICIPALITY	0	0	0	0	0	0
20310 SHAHIDNAGAR MUNICIPALITY	32	24	1	2	5	0
20311 KAMALA MUNICIPALITY	17	4	1	0	1	11
20312 JANAK NANDINI RURAL MUNICIPALITY	30	18	6	0	0	6
20313 BIDEHA MUNICIPALITY	23	18	0	0	0	5
20314 AURAH RURAL MUNICIPALITY	38	18	1	1	13	5
20315 JANAKPURDHAM SUB-METROPOLITAN CITY	1,376	436	281	94	478	87
20316 DHANAUJI RURAL MUNICIPALITY	41	29	0	10	2	0
20317 NAGARAIN MUNICIPALITY	40	17	0	0	2	21
20318 MUKHIYAPATTI MUSAHARMIYA RURAL MUNICIPALITY	0	0	0	0	0	0

1) NSIC stands for Nepal Standard Industrial Classification.

2) 2075 includes only months Baishakh, Jestha and Asar.

3) Includes "Not reported", "Unknown" and so on.

Table 4-2 Number of Persons Engaged by Section of Industrial Classification, Year of starting the Business and Local Level

District and Local Level	Section of NSIC ¹⁾						Not Stated ³⁾
	Q						
	Human Health and Social Work						
	Year of starting the business						
	Total	2059 and before	2060 to 2069	2070 to 2071	2072 to 2075 ²⁾		
Mahottari District	908	292	274	79	154	109	
20401 BARDIBAS MUNICIPALITY	221	22	143	25	31	0	
20402 GAUSHALA MUNICIPALITY	92	25	15	9	15	28	
20403 SONAMA RURAL MUNICIPALITY	40	0	4	0	6	30	
20404 AURAH MUNICIPALITY	8	0	0	0	8	0	
20405 BHANGAHA MUNICIPALITY	37	31	1	0	5	0	
20406 LOHARPATTI MUNICIPALITY	41	23	3	8	6	1	
20407 BALAWA MUNICIPALITY	43	21	10	1	11	0	
20408 RAM GOPALPUR MUNICIPALITY	50	25	17	1	7	0	
20409 SAMSI RURAL MUNICIPALITY	112	37	43	12	20	0	
20410 MANARA SHISAWA MUNICIPALITY	67	33	5	19	10	0	
20411 EKADARA RURAL MUNICIPALITY	8	0	0	0	0	8	
20412 MAHOTTARI RURAL MUNICIPALITY	0	0	0	0	0	0	
20413 PIPARA RURAL MUNICIPALITY	22	6	0	1	2	13	
20414 MATIHANI MUNICIPALITY	23	12	0	0	4	7	
20415 JALESHWOR MUNICIPALITY	144	57	33	3	29	22	
Sarlahi District	985	445	110	100	262	68	
20501 LALBANDI MUNICIPALITY	151	19	22	19	58	33	
20502 HARIWAN MUNICIPALITY	117	58	44	2	13	0	
20503 BAGMATI MUNICIPALITY	153	17	0	39	97	0	
20504 BARAHATHAWA MUNICIPALITY	68	36	6	13	13	0	
20505 HARIPUR MUNICIPALITY	30	25	0	0	5	0	
20506 ISHWORPUR MUNICIPALITY	47	24	0	5	18	0	
20507 HARIPURWA MUNICIPALITY	19	7	9	0	0	3	
20508 PARSARURAL MUNICIPALITY	20	12	0	0	8	0	
20509 BRAHMAPURI RURAL MUNICIPALITY	25	20	0	0	0	5	
20510 CHANDRANAGAR RURAL MUNICIPALITY	6	2	0	0	4	0	
20511 KABILASHI MUNICIPALITY	27	24	0	1	2	0	
20512 CHAKRAGHATTA RURAL MUNICIPALITY	22	13	3	0	0	6	
20513 BASBARIYA RURAL MUNICIPALITY	26	22	1	3	0	0	
20514 DHANAKAUL RURAL MUNICIPALITY	21	5	3	0	13	0	
20515 RAMNAGAR RURAL MUNICIPALITY	15	13	0	0	2	0	
20516 BALARA MUNICIPALITY	46	46	0	0	0	0	
20517 GODAITA MUNICIPALITY	47	28	2	10	2	5	
20518 BISHNU RURAL MUNICIPALITY	25	24	1	0	0	0	
20519 KAUDENA RURAL MUNICIPALITY	7	0	7	0	0	0	
20520 MALANGAWA MUNICIPALITY	113	50	12	8	27	16	
Rautahat District	1,337	622	270	39	223	183	
20601 CHANDRAPUR MUNICIPALITY	246	89	124	1	32	0	
20602 GUJARA MUNICIPALITY	41	33	1	0	0	7	
20603 PHATUWA BIJAYAPUR MUNICIPALITY	114	16	98	0	0	0	
20604 KATAHARIYA MUNICIPALITY	69	32	0	0	22	15	
20605 BRINDABAN MUNICIPALITY	39	16	3	9	0	11	
20606 GADHIMAI MUNICIPALITY	48	42	0	1	0	5	
20607 MADHAV NARAYAN MUNICIPALITY	54	46	0	0	1	7	
20608 GARUDA MUNICIPALITY	170	58	26	18	61	7	
20609 DEWAHI GONAH MUNICIPALITY	25	20	0	0	5	0	
20610 MAULAPUR MUNICIPALITY	3	0	0	0	3	0	
20611 BOUDHIMAI MUNICIPALITY	32	23	1	1	1	6	
20612 PAROHA MUNICIPALITY	48	29	0	3	3	13	
20613 RAJPUR MUNICIPALITY	48	40	8	0	0	0	
20614 YAMUNAMAI RURAL MUNICIPALITY	29	14	0	3	12	0	
20615 DURGA BHAGAWATI RURAL MUNICIPALITY	39	27	0	0	5	7	
20616 RAJDEVI MUNICIPALITY	25	19	0	0	0	6	
20617 GAUR MUNICIPALITY	273	94	4	3	77	95	
20618 ISHANATH MUNICIPALITY	34	24	5	0	1	4	

1) NSIC stands for Nepal Standard Industrial Classification.

2) 2075 includes only months Baishakh, Jestha and Asar.

3) Includes "Not reported", "Unknown" and so on.

Table 4-2 Number of Persons Engaged by Section of Industrial Classification, Year of starting the Business and Local Level

District and Local Level	Section of NSIC ¹⁾						Not Stated ³⁾
	Q						
	Human Health and Social Work						
	Year of starting the business						
	Total	2059 and before	2060 to 2069	2070 to 2071	2072 to 2075 ²⁾		
Bara District	846	516	135	25	97	73	
20701 NJAGADH MUNICIPALITY	47	29	12	1	4	1	
20702 KOLHABI MUNICIPALITY	66	23	29	0	6	8	
20703 JITPUR SIMARA SUB-METROPOLITIAN CITY	113	56	12	5	36	4	
20704 PARAWANIPUR RURAL MUNICIPALITY	138	138	0	0	0	0	
20705 PRASAUNI RURAL MUNICIPALITY	22	21	1	0	0	0	
20706 BISHRAMPUR RURAL MUNICIPALITY	22	21	0	0	0	1	
20707 PHETA RURAL MUNICIPALITY	16	14	0	1	1	0	
20708 KALAIYA SUB-METROPOLITIAN CITY	181	97	57	6	8	13	
20709 KARAIYAMAI RURAL MUNICIPALITY	27	26	0	0	1	0	
20710 BARAGADHI RURAL MUNICIPALITY	29	22	6	0	1	0	
20711 AADARSHA KOTWAL RURAL MUNICIPALITY	37	20	0	0	3	14	
20712 SIMROUNGADH MUNICIPALITY	56	12	16	12	8	8	
20713 PACHARAUTA MUNICIPALITY	47	19	0	0	13	15	
20714 MAHAGADHIMAI MUNICIPALITY	24	6	2	0	16	0	
20715 DEVTAL RURAL MUNICIPALITY	14	5	0	0	0	9	
20716 SUBARNA RURAL MUNICIPALITY	7	7	0	0	0	0	
Parsa District	3,845	2,447	536	457	322	83	
20801 THORI RURAL MUNICIPALITY	30	17	4	0	9	0	
20802 JIRABHAWANI RURAL MUNICIPALITY	36	23	3	4	6	0	
20803 JAGARNATHPUR RURAL MUNICIPALITY	33	4	21	0	1	7	
20804 PATERWA SUGAULI RURAL MUNICIPALITY	12	11	0	0	0	1	
20805 SAKHUWA PRASAUNI RURAL MUNICIPALITY	29	12	3	1	7	6	
20806 PARSAGADHI MUNICIPALITY	92	68	21	0	3	0	
20807 BIRGUNJ METROPOLITIAN CITY	3,061	2,185	397	182	274	23	
20808 BAHUDARMAI MUNICIPALITY	314	20	1	264	1	28	
20809 POKHARIYA MUNICIPALITY	100	26	46	4	12	12	
20810 KALIKAMAI RURAL MUNICIPALITY	17	16	0	0	1	0	
20811 DHOBINI RURAL MUNICIPALITY	31	8	22	1	0	0	
20812 CHHIPAHARMAI RURAL MUNICIPALITY	44	22	7	1	8	6	
20813 PAKAHA MAINPUR RURAL MUNICIPALITY	27	27	0	0	0	0	
20814 BINDABASINI RURAL MUNICIPALITY	19	8	11	0	0	0	

1) NSIC stands for Nepal Standard Industrial Classification.

2) 2075 includes only months Baishakh, Jestha and Asar.

3) Includes "Not reported", "Unknown" and so on.

Table 4-2 Number of Persons Engaged by Section of Industrial Classification, Year of starting the Business and Local Level

District and Local Level	Section of NSIC ¹⁾					
	L+M+N+R+S					
	Real Estate, Professional & Scientific Activities, Administrative Services, Arts & Entertainment, Other Services					
	Year of starting the business					
	Total	2059 and before	2060 to 2069	2070 to 2071	2072 to 2075 ²⁾	Not Stated ³⁾
Province 2						
Total	23,884	6,075	6,075	2,905	6,598	2,231
Metropolitan City	2,294	646	563	338	566	181
Sub-Metropolitan City	4,349	1,574	1,113	323	967	372
Municipality	12,950	3,118	3,287	1,683	3,912	950
Rural Municipality	4,291	737	1,112	561	1,153	728
201 Saptari District						
Total	3,584	667	968	404	841	704
Municipality	2,195	390	543	271	581	410
Rural Municipality	1,389	277	425	133	260	294
202 Siraha District						
Total	1,748	260	488	286	661	53
Municipality	1,283	189	313	212	525	44
Rural Municipality	465	71	175	74	136	9
203 Dhanusa District						
Total	3,487	656	919	472	1,060	380
Sub-Metropolitan City	2,062	431	489	235	590	317
Municipality	1,038	142	301	177	357	61
Rural Municipality	387	83	129	60	113	2
204 Mahottari District						
Total	2,595	319	576	331	834	535
Municipality	1,752	231	487	231	634	169
Rural Municipality	843	88	89	100	200	366
205 Sarlahi District						
Total	1,979	318	453	370	708	130
Municipality	1,720	292	398	289	611	130
Rural Municipality	259	26	55	81	97	0
206 Rautahat District						
Total	3,973	1,703	994	321	847	108
Municipality	3,880	1,703	981	310	805	81
Rural Municipality	93	0	13	11	42	27

1) NSIC stands for Nepal Standard Industrial Classification.

2) 2075 includes only months Baishakh, Jestha and Asar.

3) Includes "Not reported", "Unknown" and so on.

Table 4-2 Number of Persons Engaged by Section of Industrial Classification, Year of starting the Business and Local Level

District and Local Level	Section of NSIC ¹⁾					
	L+M+N+R+S					
	Real Estate, Professional & Scientific Activities, Administrative Services, Arts & Entertainment, Other Services					
	Year of starting the business					
	Total	2059 and before	2060 to 2069	2070 to 2071	2072 to 2075 ²⁾	Not Stated ³⁾
207 Bara District						
Total	3,267	1,311	836	234	790	96
Sub-Metropolitan City	2,287	1,143	624	88	377	55
Municipality	622	99	116	100	269	38
Rural Municipality	358	69	96	46	144	3
208 Parsa District						
Total	3,251	841	841	487	857	225
Metropolitan City	2,294	646	563	338	566	181
Municipality	460	72	148	93	130	17
Rural Municipality	497	123	130	56	161	27

1) NSIC stands for Nepal Standard Industrial Classification.

2) 2075 includes only months Baishakh, Jestha and Asar.

3) Includes "Not reported ", "Unknown" and so on.

Table 4-2 Number of Persons Engaged by Section of Industrial Classification, Year of starting the Business and Local Level

District and Local Level	Section of NSIC ¹⁾						Not Stated ³⁾
	L+M+N+R+S						
	Real Estate, Professional & Scientific Activities, Administrative Services, Arts & Entertainment, Other Services						
	Year of starting the business						
	Total	2059 and before	2060 to 2069	2070 to 2071	2072 to 2075 ²⁾		
Saptari District	3,584	667	968	404	841	704	
20101 SAPTAKOSHI MUNICIPALITY	122	54	17	14	33	4	
20102 KANCHANRUP MUNICIPALITY	175	23	54	54	42	2	
20103 AGMISAIR KRISHNA SABARAN RURAL MUNICIPALITY	106	29	20	7	20	30	
20104 RUPANI RURAL MUNICIPALITY	108	39	8	14	20	27	
20105 SHAMBHUNATH MUNICIPALITY	173	8	74	11	72	8	
20106 KHADAK MUNICIPALITY	124	15	45	14	40	10	
20107 SURUNGA MUNICIPALITY	419	188	96	32	42	61	
20108 BALAN-BIHUL RURAL MUNICIPALITY	129	72	14	7	31	5	
20109 BODE BARSAIN MUNICIPALITY	101	6	30	16	39	10	
20110 DAKNESHWOR MUNICIPALITY	177	16	65	41	26	29	
20111 RAJGADHA RURAL MUNICIPALITY	156	42	45	17	30	22	
20112 BISHNUPUR RURAL MUNICIPALITY	99	21	30	5	27	16	
20113 RAJBIRAJ MUNICIPALITY	585	46	112	61	84	282	
20114 MAHADEWA RURAL MUNICIPALITY	229	20	106	14	21	68	
20115 TIRAHUT RURAL MUNICIPALITY	90	15	3	9	7	56	
20116 HANUMANNAGAR KANKALINI MUNICIPALITY	319	34	50	28	203	4	
20117 TILATHI KOILADI RURAL MUNICIPALITY	168	29	23	23	57	36	
20118 CHHINNAMASTA RURAL MUNICIPALITY	304	10	176	37	47	34	
Siraha District	1,748	260	488	286	661	53	
20201 LAHAN MUNICIPALITY	314	23	82	37	168	4	
20202 DHANGADHIMAI MUNICIPALITY	125	49	18	14	39	5	
20203 GOLBAZAR MUNICIPALITY	138	34	40	19	40	5	
20204 MIRCHAIYA MUNICIPALITY	218	27	39	35	109	8	
20205 KARJANHA MUNICIPALITY	37	0	5	16	14	2	
20206 KALYANPUR MUNICIPALITY	74	4	19	16	31	4	
20207 NARAHA RURAL MUNICIPALITY	86	12	41	19	14	0	
20208 BISHNUPUR RURAL MUNICIPALITY	69	8	11	7	41	2	
20209 ARNAMA RURAL MUNICIPALITY	18	3	4	5	6	0	
20210 SUKHIPUR MUNICIPALITY	103	20	40	14	28	1	
20211 LAXMIPUR PATARI RURAL MUNICIPALITY	107	7	80	8	12	0	
20212 SAKHUWA NANKARKATTI RURAL MUNICIPALITY	9	0	3	0	6	0	
20213 BHAGAWANPUR RURAL MUNICIPALITY	38	3	14	13	8	0	
20214 NAWARAJPUR RURAL MUNICIPALITY	5	0	1	1	3	0	
20215 BARIYARPATTI RURAL MUNICIPALITY	102	31	19	20	28	4	
20216 AURAH RURAL MUNICIPALITY	31	7	2	1	18	3	
20217 SIRAHA MUNICIPALITY	274	32	70	61	96	15	
Dhanusa District	3,487	656	919	472	1,060	380	
20301 GANESHMAN CHARNATH MUNICIPALITY	90	11	50	15	14	0	
20302 DHANUSHADHAM MUNICIPALITY	113	14	38	18	40	3	
20303 MITHILA MUNICIPALITY	138	43	30	10	43	12	
20304 BATESHWOR RURAL MUNICIPALITY	78	9	32	16	21	0	
20305 CHHIRESHWORNATH MUNICIPALITY	173	28	58	24	53	10	
20306 LAXMINIYA RURAL MUNICIPALITY	71	9	32	9	21	0	
20307 MITHILA BIHARI MUNICIPALITY	114	13	20	44	22	15	
20308 HANSAPUR MUNICIPALITY	80	6	24	9	37	4	
20309 SABAILA MUNICIPALITY	96	8	24	17	44	3	
20310 SHAHIDNAGAR MUNICIPALITY	71	9	24	12	17	9	
20311 KAMALA MUNICIPALITY	31	3	9	5	14	0	
20312 JANAK NANDINI RURAL MUNICIPALITY	43	9	15	7	12	0	
20313 BIDEHA MUNICIPALITY	65	1	4	9	47	4	
20314 AURAH RURAL MUNICIPALITY	74	5	32	14	23	0	
20315 JANAKPURDHAM SUB-METROPOLITAN CITY	2,062	431	489	235	590	317	
20316 DHANAUJI RURAL MUNICIPALITY	107	51	17	11	28	0	
20317 NAGARAIN MUNICIPALITY	67	6	20	14	26	1	
20318 MUKHIYAPATTI MUSAHARMIYA RURAL MUNICIPALITY	14	0	1	3	8	2	

1) NSIC stands for Nepal Standard Industrial Classification.

2) 2075 includes only months Baishakh, Jestha and Asar.

3) Includes "Not reported", "Unknown" and so on.

Table 4-2 Number of Persons Engaged by Section of Industrial Classification, Year of starting the Business and Local Level

District and Local Level	Section of NSIC ¹⁾						Not Stated ³⁾
	L+M+N+R+S						
	Real Estate, Professional & Scientific Activities, Administrative Services, Arts & Entertainment, Other Services						
	Year of starting the business						
	Total	2059 and before	2060 to 2069	2070 to 2071	2072 to 2075 ²⁾		
Mahottari District	2,595	319	576	331	834	535	
20401 BARDIBAS MUNICIPALITY	178	32	62	9	66	9	
20402 GAUSHALA MUNICIPALITY	233	34	71	18	104	6	
20403 SONAMA RURAL MUNICIPALITY	48	26	1	2	12	7	
20404 AURAH MUNICIPALITY	56	4	5	2	21	24	
20405 BHANGAHA MUNICIPALITY	114	31	25	14	42	2	
20406 LOHARPATTI MUNICIPALITY	182	4	67	22	37	52	
20407 BALAWA MUNICIPALITY	118	6	13	18	81	0	
20408 RAM GOPALPUR MUNICIPALITY	99	4	19	26	48	2	
20409 SAMSI RURAL MUNICIPALITY	97	17	21	15	44	0	
20410 MANARA SHISAWA MUNICIPALITY	212	14	87	35	75	1	
20411 EKADARA RURAL MUNICIPALITY	505	8	26	49	71	351	
20412 MAHOTTARI RURAL MUNICIPALITY	27	6	9	4	7	1	
20413 PIPARA RURAL MUNICIPALITY	166	31	32	30	66	7	
20414 MATIHANI MUNICIPALITY	133	23	42	21	28	19	
20415 JALESHWOR MUNICIPALITY	427	79	96	66	132	54	
Sarlahi District	1,979	318	453	370	708	130	
20501 LALBANDI MUNICIPALITY	190	14	60	23	60	33	
20502 HARIWAN MUNICIPALITY	289	107	69	38	60	15	
20503 BAGMATI MUNICIPALITY	307	60	86	15	133	13	
20504 BARAHATHAWA MUNICIPALITY	228	21	51	23	114	19	
20505 HARIPUR MUNICIPALITY	74	9	28	19	18	0	
20506 ISHWORPUR MUNICIPALITY	190	24	42	47	70	7	
20507 HARIPURWA MUNICIPALITY	47	10	14	7	16	0	
20508 PARSARURAL MUNICIPALITY	16	0	2	5	9	0	
20509 BRAHMAPURI RURAL MUNICIPALITY	23	3	7	5	8	0	
20510 CHANDRANAGAR RURAL MUNICIPALITY	36	3	13	3	17	0	
20511 KABILASHI MUNICIPALITY	54	2	8	7	14	23	
20512 CHAKRAGHATTA RURAL MUNICIPALITY	74	7	8	32	27	0	
20513 BASBARIYA RURAL MUNICIPALITY	17	0	6	6	5	0	
20514 DHANAKAUL RURAL MUNICIPALITY	32	11	6	12	3	0	
20515 RAMNAGAR RURAL MUNICIPALITY	34	0	7	14	13	0	
20516 BALARA MUNICIPALITY	39	0	8	15	16	0	
20517 GODAITA MUNICIPALITY	81	14	8	26	33	0	
20518 BISHNU RURAL MUNICIPALITY	22	2	5	4	11	0	
20519 KAUDENA RURAL MUNICIPALITY	5	0	1	0	4	0	
20520 MALANGAWA MUNICIPALITY	221	31	24	69	77	20	
Rautahat District	3,973	1,703	994	321	847	108	
20601 CHANDRAPUR MUNICIPALITY	520	116	230	59	113	2	
20602 GUJARA MUNICIPALITY	1,204	1,136	30	11	23	4	
20603 PHATUWA BIJAYAPUR MUNICIPALITY	449	63	319	22	41	4	
20604 KATAHARIYA MUNICIPALITY	129	14	76	6	33	0	
20605 BRINDABAN MUNICIPALITY	173	35	76	20	36	6	
20606 GADHIMAI MUNICIPALITY	66	2	18	11	22	13	
20607 MADHAV NARAYAN MUNICIPALITY	44	7	7	9	16	5	
20608 GARUDA MUNICIPALITY	374	97	88	41	144	4	
20609 DEWAHI GONAH MUNICIPALITY	29	3	7	6	10	3	
20610 MAULAPUR MUNICIPALITY	70	13	3	14	39	1	
20611 BOUDHIMAI MUNICIPALITY	101	12	24	12	50	3	
20612 PAROHA MUNICIPALITY	69	10	19	2	35	3	
20613 RAJPUR MUNICIPALITY	187	104	11	15	49	8	
20614 YAMUNAMAI RURAL MUNICIPALITY	50	0	8	5	36	1	
20615 DURGA BHAGAWATI RURAL MUNICIPALITY	43	0	5	6	6	26	
20616 RAJDEVI MUNICIPALITY	49	1	9	16	22	1	
20617 GAUR MUNICIPALITY	332	76	61	54	141	0	
20618 ISHANATH MUNICIPALITY	84	14	3	12	31	24	

1) NSIC stands for Nepal Standard Industrial Classification.

2) 2075 includes only months Baishakh, Jestha and Asar.

3) Includes "Not reported", "Unknown" and so on.

Table 4-2 Number of Persons Engaged by Section of Industrial Classification, Year of starting the Business and Local Level

District and Local Level	Section of NSIC ¹⁾					
	L+M+N+R+S					
	Real Estate, Professional & Scientific Activities, Administrative Services, Arts & Entertainment, Other Services					
	Year of starting the business					
	Total	2059 and before	2060 to 2069	2070 to 2071	2072 to 2075 ²⁾	Not Stated ³⁾
Bara District	3,267	1,311	836	234	790	96
20701 NJJAGADH MUNICIPALITY	74	5	13	15	32	9
20702 KOLHABI MUNICIPALITY	94	3	14	19	41	17
20703 JITPUR SIMARA SUB-METROPOLITIAN CITY	1,700	954	485	41	198	22
20704 PARAWANIPUR RURAL MUNICIPALITY	76	29	10	3	34	0
20705 PRASAUNI RURAL MUNICIPALITY	56	18	13	8	17	0
20706 BISHRAMPUR RURAL MUNICIPALITY	32	2	10	3	17	0
20707 PHETA RURAL MUNICIPALITY	55	10	18	7	20	0
20708 KALAIYA SUB-METROPOLITIAN CITY	587	189	139	47	179	33
20709 KARAIYAMAI RURAL MUNICIPALITY	21	1	10	0	10	0
20710 BARAGADHI RURAL MUNICIPALITY	47	5	17	14	11	0
20711 AADARSHA KOTWAL RURAL MUNICIPALITY	39	2	6	10	18	3
20712 SIMROUNGADH MUNICIPALITY	156	25	33	19	74	5
20713 PACHARAUTA MUNICIPALITY	62	9	8	17	21	7
20714 MAHAGADHIMAI MUNICIPALITY	236	57	48	30	101	0
20715 DEVTAL RURAL MUNICIPALITY	4	1	2	0	1	0
20716 SUBARNA RURAL MUNICIPALITY	28	1	10	1	16	0
Parsa District	3,251	841	841	487	857	225
20801 THORI RURAL MUNICIPALITY	47	19	15	6	7	0
20802 JIRABHAWANI RURAL MUNICIPALITY	46	12	8	4	13	9
20803 JAGARNATHPUR RURAL MUNICIPALITY	17	2	6	1	8	0
20804 PATERWA SUGAULI RURAL MUNICIPALITY	33	7	2	2	14	8
20805 SAKHUWA PRASAUNI RURAL MUNICIPALITY	114	34	32	9	39	0
20806 PARSAGADHI MUNICIPALITY	93	30	16	9	36	2
20807 BIRGUNJ METROPOLITIAN CITY	2,294	646	563	338	566	181
20808 BAHUDARMAI MUNICIPALITY	168	12	76	39	32	9
20809 POKHARIYA MUNICIPALITY	199	30	56	45	62	6
20810 KALIKAMAI RURAL MUNICIPALITY	44	17	6	1	20	0
20811 DHOBINI RURAL MUNICIPALITY	24	10	7	2	5	0
20812 CHHIPAHARMAI RURAL MUNICIPALITY	63	6	15	17	23	2
20813 PAKAHA MAINPUR RURAL MUNICIPALITY	69	15	26	11	12	5
20814 BINDABASINI RURAL MUNICIPALITY	40	1	13	3	20	3

1) NSIC stands for Nepal Standard Industrial Classification.

2) 2075 includes only months Baishakh, Jestha and Asar.

3) Includes "Not reported", "Unknown" and so on.

Table 5-1 Number of Establishments by Section of Industrial Classification, Tenure of Business Place (Building) and Local Level.

District and Local Level	Section of NSIC ¹⁾				
	Total ²⁾				
	Tenure of Business Place (Building)				
	Total	Owned	Rented	Others ³⁾ (Lease+Others)	Not ⁴⁾ Applicable
Province 2					
Total	117,670	54,231	46,605	3,248	13,586
Metropolitan City	8,811	2,179	5,612	152	868
Sub-Metropolitan City	12,962	4,342	7,585	147	888
Municipality	71,025	33,423	27,209	1,970	8,423
Rural Municipality	24,872	14,287	6,199	979	3,407
201 Saptari District					
Total	16,295	8,770	4,571	1,081	1,873
Municipality	11,208	5,644	3,797	642	1,125
Rural Municipality	5,087	3,126	774	439	748
202 Siraha District					
Total	13,137	7,002	5,057	150	928
Municipality	9,885	4,922	4,244	124	595
Rural Municipality	3,252	2,080	813	26	333
203 Dhanusa District					
Total	17,965	7,456	8,593	420	1,496
Sub-Metropolitan City	7,523	2,015	4,808	73	627
Municipality	8,003	3,953	3,104	334	612
Rural Municipality	2,439	1,488	681	13	257
204 Mahottari District					
Total	14,049	5,359	4,601	210	3,879
Municipality	11,071	4,264	3,729	105	2,973
Rural Municipality	2,978	1,095	872	105	906
205 Sarlahi District					
Total	15,260	7,666	6,058	329	1,207
Municipality	12,342	5,788	5,312	208	1,034
Rural Municipality	2,918	1,878	746	121	173
206 Rautahat District					
Total	12,790	5,823	5,203	414	1,350
Municipality	12,089	5,582	4,866	397	1,244
Rural Municipality	701	241	337	17	106

1) NSIC stands for Nepal Standard Industrial Classification.

2) Establishments which belong to Section O, T, or U of NSIC are not surveyed.

3) Includes Lease/contract out.

4) Includes "Not reported ", "Unknown" and so on.

Table 5-1 Number of Establishments by Section of Industrial Classification, Tenure of Business Place (Building) and Local Level.

District and Local Level	Section of NSIC ¹⁾				
	Total ²⁾				
	Tenure of Business Place (Building)				
	Total	Owned	Rented	Others ³⁾ (Lease+Others)	Not ⁴⁾ Applicable
207 Bara District					
Total	12,449	6,121	5,229	203	896
Sub-Metropolitan City	5,439	2,327	2,777	74	261
Municipality	3,957	2,068	1,439	55	395
Rural Municipality	3,053	1,726	1,013	74	240
208 Parsa District					
Total	15,725	6,034	7,293	441	1,957
Metropolitan City	8,811	2,179	5,612	152	868
Municipality	2,470	1,202	718	105	445
Rural Municipality	4,444	2,653	963	184	644

1) NSIC stands for Nepal Standard Industrial Classification.

2) Establishments which belong to Section O, T, or U of NSIC are not surveyed.

3) Includes Lease/contract out.

4) Includes "Not reported ", "Unknown" and so on.

Table 5-1 Number of Establishments by Section of Industrial Classification, Tenure of Business Place (Building) and Local Level.

District and Local Level	Section of NSIC ¹⁾				
	Total ²⁾				
	Tenure of Business Place (Building)				
	Total	Owned	Rented	Others ³⁾ (Lease+Others)	Not ⁴⁾ Applicable
Saptari District	16,295	8,770	4,571	1,081	1,873
20101 SAPTAKOSHI MUNICIPALITY	936	402	208	64	262
20102 KANCHANRUP MUNICIPALITY	1,350	642	571	22	115
20103 AGMISAIR KRISHNA SABARAN RURAL MUNICIPALITY	769	387	160	68	154
20104 RUPANI RURAL MUNICIPALITY	552	393	62	29	68
20105 SHAMBHUNATH MUNICIPALITY	961	561	281	29	90
20106 KHADAK MUNICIPALITY	1,124	746	285	23	70
20107 SURUNGA MUNICIPALITY	1,253	723	291	17	222
20108 BALAN-BIHUL RURAL MUNICIPALITY	431	283	51	7	90
20109 BODE BARSAIN MUNICIPALITY	1,020	576	239	190	15
20110 DAKNESHWORI MUNICIPALITY	943	605	152	19	167
20111 RAJGADHA RURAL MUNICIPALITY	638	435	77	73	53
20112 BISHNUPUR RURAL MUNICIPALITY	403	279	65	8	51
20113 RAJBIRAJ MUNICIPALITY	2,469	837	1,526	44	62
20114 MAHADEWA RURAL MUNICIPALITY	593	456	61	11	65
20115 TIRAHUT RURAL MUNICIPALITY	614	268	26	126	194
20116 HANUMANNAGAR KANKALINI MUNICIPALITY	1,152	552	244	234	122
20117 TILATHI KOILADI RURAL MUNICIPALITY	561	340	102	94	25
20118 CHHINNAMASTA RURAL MUNICIPALITY	526	285	170	23	48
Siraha District	13,137	7,002	5,057	150	928
20201 LAHAN MUNICIPALITY	2,126	941	1,151	19	15
20202 DHANGADHIMAI MUNICIPALITY	931	588	314	7	22
20203 GOLBAZAR MUNICIPALITY	1,287	615	622	16	34
20204 MIRCHAIYA MUNICIPALITY	1,567	655	693	12	207
20205 KARJANHA MUNICIPALITY	549	409	137	0	3
20206 KALYANPUR MUNICIPALITY	797	514	191	36	56
20207 NARAHA RURAL MUNICIPALITY	389	254	114	2	19
20208 BISHNUPUR RURAL MUNICIPALITY	599	355	131	1	112
20209 ARNAMA RURAL MUNICIPALITY	244	174	62	0	8
20210 SUKHIPUR MUNICIPALITY	732	360	301	10	61
20211 LAXMIPUR PATARI RURAL MUNICIPALITY	474	279	113	6	76
20212 SAKHUWA NANKARKATTI RURAL MUNICIPALITY	177	132	43	0	2
20213 BHAGAWANPUR RURAL MUNICIPALITY	291	189	85	1	16
20214 NAWARAJPUR RURAL MUNICIPALITY	187	147	32	0	8
20215 BARIYARPATTI RURAL MUNICIPALITY	553	359	131	14	49
20216 AURAH RURAL MUNICIPALITY	338	191	102	2	43
20217 SIRAHA MUNICIPALITY	1,896	840	835	24	197
Dhanusa District	17,965	7,456	8,593	420	1,496
20301 GANESHMAN CHARNATH MUNICIPALITY	572	366	191	1	14
20302 DHANUSHADHAM MUNICIPALITY	931	447	284	50	150
20303 MITHILA MUNICIPALITY	1,079	535	422	80	42
20304 BATESHWOR RURAL MUNICIPALITY	257	151	95	6	5
20305 CHHRESHWORNATH MUNICIPALITY	1,255	554	529	23	149
20306 LAXMINIYA RURAL MUNICIPALITY	480	275	139	1	65
20307 MITHILA BIHARI MUNICIPALITY	574	281	170	56	67
20308 HANSAPUR MUNICIPALITY	539	237	295	4	3
20309 SABAILA MUNICIPALITY	630	275	312	0	43
20310 SHAHIDNAGAR MUNICIPALITY	842	468	288	27	59
20311 KAMALA MUNICIPALITY	508	308	128	0	72
20312 JANAK NANDINI RURAL MUNICIPALITY	437	341	73	0	23
20313 BIDEHA MUNICIPALITY	566	275	259	31	1
20314 AURAH RURAL MUNICIPALITY	433	306	116	1	10
20315 JANAKPURDHAM SUB-METROPOLITAN CITY	7,523	2,015	4,808	73	627
20316 DHANAUJI RURAL MUNICIPALITY	623	290	174	5	154
20317 NAGARAIN MUNICIPALITY	507	207	226	62	12
20318 MUKHIYAPATTI MUSAHARMIYA RURAL MUNICIPALITY	209	125	84	0	0

1) NSIC stands for Nepal Standard Industrial Classification.

2) Establishments which belong to Section O, T, or U of NSIC are not surveyed.

3) Includes Lease/contract out.

4) Includes "Not reported", "Unknown" and so on.

Table 5-1 Number of Establishments by Section of Industrial Classification, Tenure of Business Place (Building) and Local Level.

District and Local Level	Section of NSIC ¹⁾				
	Total ²⁾				
	Tenure of Business Place (Building)				
	Total	Owned	Rented	Others ³⁾ (Lease+Others)	Not ⁴⁾ Applicable
Mahottari District	14,049	5,359	4,601	210	3,879
20401 BARDIBAS MUNICIPALITY	2,085	822	740	26	497
20402 GAUSHALA MUNICIPALITY	1,275	699	423	13	140
20403 SONAMA RURAL MUNICIPALITY	721	230	90	6	395
20404 AURAH MUNICIPALITY	862	212	144	3	503
20405 BHANGAHA MUNICIPALITY	782	358	204	3	217
20406 LOHARPATTI MUNICIPALITY	969	383	300	8	278
20407 BALAWA MUNICIPALITY	1,284	304	344	2	634
20408 RAM GOPALPUR MUNICIPALITY	821	278	301	15	227
20409 SAMSI RURAL MUNICIPALITY	681	251	331	1	98
20410 MANARA SHISAWA MUNICIPALITY	844	336	342	5	161
20411 EKADARA RURAL MUNICIPALITY	625	240	117	54	214
20412 MAHOTTARI RURAL MUNICIPALITY	237	114	103	13	7
20413 PIPARA RURAL MUNICIPALITY	714	260	231	31	192
20414 MATIHANI MUNICIPALITY	756	327	232	4	193
20415 JALESHWOR MUNICIPALITY	1,393	545	699	26	123
Sarlahi District	15,260	7,666	6,058	329	1,207
20501 LALBANDI MUNICIPALITY	2,025	933	1,005	31	56
20502 HARIWAN MUNICIPALITY	1,428	579	767	50	32
20503 BAGMATI MUNICIPALITY	829	478	241	34	76
20504 BARAHATHAWA MUNICIPALITY	1,767	860	613	30	264
20505 HARIPUR MUNICIPALITY	673	266	362	3	42
20506 ISHWORPUR MUNICIPALITY	1,554	598	782	27	147
20507 HARIPURWA MUNICIPALITY	435	217	100	11	107
20508 PARSARURAL MUNICIPALITY	264	175	86	2	1
20509 BRAHMAPURI RURAL MUNICIPALITY	348	209	93	10	36
20510 CHANDRANAGAR RURAL MUNICIPALITY	460	345	82	9	24
20511 KABILASHI MUNICIPALITY	528	362	147	6	13
20512 CHAKRAGHATTA RURAL MUNICIPALITY	408	238	81	34	55
20513 BASBARIYA RURAL MUNICIPALITY	325	276	45	0	4
20514 DHANAKAUL RURAL MUNICIPALITY	282	146	40	58	38
20515 RAMNAGAR RURAL MUNICIPALITY	290	158	128	3	1
20516 BALARA MUNICIPALITY	621	366	150	7	98
20517 GODAITA MUNICIPALITY	1,016	534	295	8	179
20518 BISHNU RURAL MUNICIPALITY	341	200	135	3	3
20519 KAUDENA RURAL MUNICIPALITY	200	131	56	2	11
20520 MALANGAWA MUNICIPALITY	1,466	595	850	1	20
Rautahat District	12,790	5,823	5,203	414	1,350
20601 CHANDRAPUR MUNICIPALITY	2,865	1,044	1,300	50	471
20602 GUJARA MUNICIPALITY	709	346	275	63	25
20603 PHATUWA BIJAYAPUR MUNICIPALITY	603	439	133	0	31
20604 KATAHARIYA MUNICIPALITY	711	307	221	9	174
20605 BRINDABAN MUNICIPALITY	552	347	116	46	43
20606 GADHIMAI MUNICIPALITY	433	242	187	1	3
20607 MADHAV NARAYAN MUNICIPALITY	478	276	128	8	66
20608 GARUDA MUNICIPALITY	1,489	567	704	56	162
20609 DEWAHI GONAH MUNICIPALITY	271	191	59	8	13
20610 MAULAPUR MUNICIPALITY	360	181	168	3	8
20611 BOUDHIMAI MUNICIPALITY	586	242	239	27	78
20612 PAROHA MUNICIPALITY	470	280	118	36	36
20613 RAJPUR MUNICIPALITY	550	337	192	15	6
20614 YAMUNAMAI RURAL MUNICIPALITY	366	168	183	6	9
20615 DURGA BHAGAWATI RURAL MUNICIPALITY	335	73	154	11	97
20616 RAJDEVI MUNICIPALITY	307	216	59	17	15
20617 GAUR MUNICIPALITY	1,208	288	788	37	95
20618 ISHANATH MUNICIPALITY	497	279	179	21	18

1) NSIC stands for Nepal Standard Industrial Classification.

2) Establishments which belong to Section O, T, or U of NSIC are not surveyed.

3) Includes Lease/contract out.

4) Includes "Not reported", "Unknown" and so on.

Table 5-1 Number of Establishments by Section of Industrial Classification, Tenure of Business Place (Building) and Local Level.

District and Local Level	Section of NSIC ¹⁾				
	Total ²⁾				
	Tenure of Business Place (Building)				
	Total	Owned	Rented	Others ³⁾ (Lease+Others)	Not ⁴⁾ Applicable
Bara District	12,449	6,121	5,229	203	896
20701 NIJAGADH MUNICIPALITY	885	441	300	31	113
20702 KOLHABI MUNICIPALITY	703	365	257	2	79
20703 JITPUR SIMARA SUB-METROPOLITIAN CITY	3,105	1,371	1,543	14	177
20704 PARAWANIPUR RURAL MUNICIPALITY	523	234	265	7	17
20705 PRASAUNI RURAL MUNICIPALITY	308	161	135	0	12
20706 BISHRAMPUR RURAL MUNICIPALITY	414	291	106	3	14
20707 PHETA RURAL MUNICIPALITY	424	209	159	32	24
20708 KALAIYA SUB-METROPOLITIAN CITY	2,334	956	1,234	60	84
20709 KARAIYAMAI RURAL MUNICIPALITY	227	133	68	0	26
20710 BARAGADHI RURAL MUNICIPALITY	366	225	73	3	65
20711 AADARSHA KOTWAL RURAL MUNICIPALITY	331	154	102	26	49
20712 SIMROUNGADH MUNICIPALITY	875	472	331	9	63
20713 PACHARAUTA MUNICIPALITY	474	212	144	1	117
20714 MAHAGADHIMAI MUNICIPALITY	1,020	578	407	12	23
20715 DEVTAL RURAL MUNICIPALITY	154	130	17	0	7
20716 SUBARNA RURAL MUNICIPALITY	306	189	88	3	26
Parsa District	15,725	6,034	7,293	441	1,957
20801 THORI RURAL MUNICIPALITY	615	403	118	33	61
20802 JIRABHAWANI RURAL MUNICIPALITY	469	334	77	28	30
20803 JAGARNATHPUR RURAL MUNICIPALITY	390	271	57	35	27
20804 PATERWA SUGAULI RURAL MUNICIPALITY	386	259	73	2	52
20805 SAKHUWA PRASAUNI RURAL MUNICIPALITY	883	415	105	53	310
20806 PARSAGADHI MUNICIPALITY	870	504	172	44	150
20807 BIRGUNJ METROPOLITIAN CITY	8,811	2,179	5,612	152	868
20808 BAHUDARMAI MUNICIPALITY	686	383	202	3	98
20809 POKHARIYA MUNICIPALITY	914	315	344	58	197
20810 KALIKAMAI RURAL MUNICIPALITY	215	159	28	2	26
20811 DHOBINI RURAL MUNICIPALITY	257	166	72	10	9
20812 CHHIPAHARMAI RURAL MUNICIPALITY	408	206	163	8	31
20813 PAKAHA MAINPUR RURAL MUNICIPALITY	337	211	107	0	19
20814 BINDABASINI RURAL MUNICIPALITY	484	229	163	13	79

1) NSIC stands for Nepal Standard Industrial Classification.

2) Establishments which belong to Section O, T, or U of NSIC are not surveyed.

3) Includes Lease/contract out.

4) Includes "Not reported ", "Unknown" and so on.

Table 5-1 Number of Establishments by Section of Industrial Classification, Tenure of Business Place (Building) and Local Level.

District and Local Level	Section of NSIC ¹⁾				
	A				
	Agriculture, forestry and fishing ²⁾				
	Tenure of Business Place (Building)				
	Total	Owned	Rented	Others ³⁾ (Lease+Others)	Not ⁴⁾ Applicable
Province 2					
Total	1,231	893	138	44	156
Metropolitan City	9	5	4	0	0
Sub-Metropolitan City	41	27	11	2	1
Municipality	832	587	95	23	127
Rural Municipality	349	274	28	19	28
201 Saptari District					
Total	180	149	18	9	4
Municipality	115	91	17	6	1
Rural Municipality	65	58	1	3	3
202 Siraha District					
Total	91	71	12	5	3
Municipality	67	49	12	3	3
Rural Municipality	24	22	0	2	0
203 Dhanusa District					
Total	58	38	15	4	1
Sub-Metropolitan City	12	5	5	2	0
Municipality	39	29	7	2	1
Rural Municipality	7	4	3	0	0
204 Mahottari District					
Total	176	121	26	11	18
Municipality	142	103	21	2	16
Rural Municipality	34	18	5	9	2
205 Sarlahi District					
Total	231	201	18	2	10
Municipality	158	132	14	2	10
Rural Municipality	73	69	4	0	0
206 Rautahat District					
Total	217	118	15	2	82
Municipality	216	117	15	2	82
Rural Municipality	1	1	0	0	0

1) NSIC stands for Nepal Standard Industrial Classification.

2) Registered establishments only.

3) Includes Lease/contract out.

4) Includes "Not reported ", "Unknown" and so on.

Table 5-1 Number of Establishments by Section of Industrial Classification, Tenure of Business Place (Building) and Local Level.

District and Local Level	Section of NSIC ¹⁾				
	A				
	Agriculture, forestry and fishing ²⁾				
	Tenure of Business Place (Building)				
	Total	Owned	Rented	Others ³⁾ (Lease+Others)	Not ⁴⁾ Applicable
207 Bara District					
Total	152	91	17	7	37
Sub-Metropolitan City	29	22	6	0	1
Municipality	71	43	8	6	14
Rural Municipality	52	26	3	1	22
208 Parsa District					
Total	126	104	17	4	1
Metropolitan City	9	5	4	0	0
Municipality	24	23	1	0	0
Rural Municipality	93	76	12	4	1

1) NSIC stands for Nepal Standard Industrial Classification.

2) Registered establishments only.

3) Includes Lease/contract out.

4) Includes "Not reported ", "Unknown" and so on.

Table 5-1 Number of Establishments by Section of Industrial Classification, Tenure of Business Place (Building) and Local Level.

District and Local Level	Section of NSIC ¹⁾				
	A				
	Agriculture, forestry and fishing ²⁾				
	Tenure of Business Place (Building)				
	Total	Owned	Rented	Others ³⁾ (Lease+Others)	Not ⁴⁾ Applicable
Saptari District	180	149	18	9	4
20101 SAPTAKOSHI MUNICIPALITY	7	5	1	1	0
20102 KANCHANRUP MUNICIPALITY	22	17	5	0	0
20103 AGMISAIR KRISHNA SABARAN RURAL MUNICIPALITY	13	12	0	0	1
20104 RUPANI RURAL MUNICIPALITY	2	1	0	1	0
20105 SHAMBHUNATH MUNICIPALITY	23	15	3	5	0
20106 KHADAK MUNICIPALITY	4	4	0	0	0
20107 SURUNGA MUNICIPALITY	10	9	1	0	0
20108 BALAN-BIHUL RURAL MUNICIPALITY	4	4	0	0	0
20109 BODE BARSAIN MUNICIPALITY	20	17	3	0	0
20110 DAKNESHWORI MUNICIPALITY	14	12	2	0	0
20111 RAJGADHA RURAL MUNICIPALITY	8	7	0	0	1
20112 BISHNUPUR RURAL MUNICIPALITY	7	7	0	0	0
20113 RAJBIRAJ MUNICIPALITY	11	9	2	0	0
20114 MAHADEWA RURAL MUNICIPALITY	7	7	0	0	0
20115 TIRAHUT RURAL MUNICIPALITY	18	17	0	1	0
20116 HANUMANNAGAR KANKALINI MUNICIPALITY	4	3	0	0	1
20117 TILATHI KOILADI RURAL MUNICIPALITY	1	1	0	0	0
20118 CHHINNAMASTA RURAL MUNICIPALITY	5	2	1	1	1
Siraha District	91	71	12	5	3
20201 LAHAN MUNICIPALITY	9	8	1	0	0
20202 DHANGADHIMAI MUNICIPALITY	21	17	1	0	3
20203 GOLBAZAR MUNICIPALITY	13	10	3	0	0
20204 MIRCHAIYA MUNICIPALITY	6	1	2	3	0
20205 KARJANHA MUNICIPALITY	6	6	0	0	0
20206 KALYANPUR MUNICIPALITY	1	1	0	0	0
20207 NARAHA RURAL MUNICIPALITY	1	1	0	0	0
20208 BISHNUPUR RURAL MUNICIPALITY	3	3	0	0	0
20209 ARNAMA RURAL MUNICIPALITY	0	0	0	0	0
20210 SUKHIPUR MUNICIPALITY	6	4	2	0	0
20211 LAXMIPUR PATARI RURAL MUNICIPALITY	7	6	0	1	0
20212 SAKHUWA NANKARKATTI RURAL MUNICIPALITY	0	0	0	0	0
20213 BHAGAWANPUR RURAL MUNICIPALITY	1	1	0	0	0
20214 NAWARAJPUR RURAL MUNICIPALITY	0	0	0	0	0
20215 BARIYARPATTI RURAL MUNICIPALITY	4	3	0	1	0
20216 AURAH RURAL MUNICIPALITY	8	8	0	0	0
20217 SIRAHA MUNICIPALITY	5	2	3	0	0
Dhanusa District	58	38	15	4	1
20301 GANESHPAN CHARNATH MUNICIPALITY	4	2	2	0	0
20302 DHANUSHADHAM MUNICIPALITY	5	5	0	0	0
20303 MITHILA MUNICIPALITY	15	12	1	1	1
20304 BATESHWOR RURAL MUNICIPALITY	0	0	0	0	0
20305 CHHIRESHWORNATH MUNICIPALITY	5	4	1	0	0
20306 LAXMINIYA RURAL MUNICIPALITY	5	3	2	0	0
20307 MITHILA BIHARI MUNICIPALITY	2	1	1	0	0
20308 HANSAPUR MUNICIPALITY	1	1	0	0	0
20309 SABAILA MUNICIPALITY	0	0	0	0	0
20310 SHAHIDNAGAR MUNICIPALITY	2	2	0	0	0
20311 KAMALA MUNICIPALITY	0	0	0	0	0
20312 JANAK NANDINI RURAL MUNICIPALITY	0	0	0	0	0
20313 BIDEHA MUNICIPALITY	3	2	1	0	0
20314 AURAH RURAL MUNICIPALITY	0	0	0	0	0
20315 JANAKPURDHAM SUB-METROPOLITIAN CITY	12	5	5	2	0
20316 DHANAUJI RURAL MUNICIPALITY	1	0	1	0	0
20317 NAGARAIN MUNICIPALITY	2	0	1	1	0
20318 MUKHIYAPATTI MUSAHARMIYA RURAL MUNICIPALITY	1	1	0	0	0

1) NSIC stands for Nepal Standard Industrial Classification.

2) Registered establishments only.

3) Includes Lease/contract out.

4) Includes "Not reported ", "Unknown" and so on.

Table 5-1 Number of Establishments by Section of Industrial Classification, Tenure of Business Place (Building) and Local Level.

District and Local Level	Section of NSIC ¹⁾				
	A				
	Agriculture, forestry and fishing ²⁾				
	Tenure of Business Place (Building)				
	Total	Owned	Rented	Others ³⁾ (Lease+Others)	Not ⁴⁾ Applicable
Mahottari District	176	121	26	11	18
20401 BARDIBAS MUNICIPALITY	35	34	1	0	0
20402 GAUSHALA MUNICIPALITY	35	31	3	1	0
20403 SONAMA RURAL MUNICIPALITY	2	2	0	0	0
20404 AURAH MUNICIPALITY	7	5	2	0	0
20405 BHANGAHA MUNICIPALITY	9	7	2	0	0
20406 LOHARPATTI MUNICIPALITY	1	0	1	0	0
20407 BALAWA MUNICIPALITY	2	1	1	0	0
20408 RAM GOPALPUR MUNICIPALITY	8	8	0	0	0
20409 SAMSI RURAL MUNICIPALITY	2	2	0	0	0
20410 MANARA SHISAWA MUNICIPALITY	39	11	11	1	16
20411 EKADARA RURAL MUNICIPALITY	25	13	2	8	2
20412 MAHOTTARI RURAL MUNICIPALITY	0	0	0	0	0
20413 PIPARA RURAL MUNICIPALITY	5	1	3	1	0
20414 MATIHANI MUNICIPALITY	0	0	0	0	0
20415 JALESHWOR MUNICIPALITY	6	6	0	0	0
Sarlahi District	231	201	18	2	10
20501 LALBANDI MUNICIPALITY	23	13	3	1	6
20502 HARIWAN MUNICIPALITY	8	8	0	0	0
20503 BAGMATI MUNICIPALITY	31	26	1	0	4
20504 BARAHATHAWA MUNICIPALITY	24	21	3	0	0
20505 HARIPUR MUNICIPALITY	7	7	0	0	0
20506 ISHWORPUR MUNICIPALITY	7	5	1	1	0
20507 HARIPURWA MUNICIPALITY	0	0	0	0	0
20508 PARSA RURAL MUNICIPALITY	6	6	0	0	0
20509 BRAHMAPURI RURAL MUNICIPALITY	14	14	0	0	0
20510 CHANDRANAGAR RURAL MUNICIPALITY	25	25	0	0	0
20511 KABILASHI MUNICIPALITY	6	6	0	0	0
20512 CHAKRAGHATTA RURAL MUNICIPALITY	11	9	2	0	0
20513 BASBARIYA RURAL MUNICIPALITY	5	5	0	0	0
20514 DHANAKAUL RURAL MUNICIPALITY	1	1	0	0	0
20515 RAMNAGAR RURAL MUNICIPALITY	10	8	2	0	0
20516 BALARA MUNICIPALITY	41	37	4	0	0
20517 GODAITA MUNICIPALITY	8	7	1	0	0
20518 BISHNU RURAL MUNICIPALITY	1	1	0	0	0
20519 KAUDENA RURAL MUNICIPALITY	0	0	0	0	0
20520 MALANGAWA MUNICIPALITY	3	2	1	0	0
Rautahat District	217	118	15	2	82
20601 CHANDRAPUR MUNICIPALITY	49	32	7	1	9
20602 GUJARA MUNICIPALITY	3	3	0	0	0
20603 PHATUWA BIJAYAPUR MUNICIPALITY	15	10	1	0	4
20604 KATAHARIYA MUNICIPALITY	66	4	0	0	62
20605 BRINDABAN MUNICIPALITY	11	11	0	0	0
20606 GADHIMAI MUNICIPALITY	0	0	0	0	0
20607 MADHAV NARAYAN MUNICIPALITY	6	5	1	0	0
20608 GARUDA MUNICIPALITY	23	14	2	0	7
20609 DEWAHI GONAH MUNICIPALITY	0	0	0	0	0
20610 MAULAPUR MUNICIPALITY	6	4	2	0	0
20611 BOUDHIMAI MUNICIPALITY	5	4	1	0	0
20612 PAROHA MUNICIPALITY	14	14	0	0	0
20613 RAJPUR MUNICIPALITY	3	1	1	1	0
20614 YAMUNAMAI RURAL MUNICIPALITY	1	1	0	0	0
20615 DURGA BHAGAWATI RURAL MUNICIPALITY	0	0	0	0	0
20616 RAJDEVI MUNICIPALITY	11	11	0	0	0
20617 GAUR MUNICIPALITY	0	0	0	0	0
20618 ISHANATH MUNICIPALITY	4	4	0	0	0

1) NSIC stands for Nepal Standard Industrial Classification.

2) Registered establishments only.

3) Includes Lease/contract out.

4) Includes "Not reported ", "Unknown" and so on.

Table 5-1 Number of Establishments by Section of Industrial Classification, Tenure of Business Place (Building) and Local Level.

District and Local Level	Section of NSIC ¹⁾				
	A				
	Agriculture, forestry and fishing ²⁾				
	Tenure of Business Place (Building)				
	Total	Owned	Rented	Others ³⁾ (Lease+Others)	Not ⁴⁾ Applicable
Bara District	152	91	17	7	37
20701 NIJAGADH MUNICIPALITY	11	4	7	0	0
20702 KOLHABI MUNICIPALITY	1	1	0	0	0
20703 JITPUR SIMARA SUB-METROPOLITIAN CITY	23	17	6	0	0
20704 PARAWANIPUR RURAL MUNICIPALITY	5	5	0	0	0
20705 PRASAUNI RURAL MUNICIPALITY	7	1	0	0	6
20706 BISHRAMPUR RURAL MUNICIPALITY	9	2	1	0	6
20707 PHETA RURAL MUNICIPALITY	16	6	1	0	9
20708 KALAIYA SUB-METROPOLITIAN CITY	6	5	0	0	1
20709 KARAIYAMAI RURAL MUNICIPALITY	3	3	0	0	0
20710 BARAGADHI RURAL MUNICIPALITY	5	3	0	1	1
20711 AADARSHA KOTWAL RURAL MUNICIPALITY	0	0	0	0	0
20712 SIMROUNGADH MUNICIPALITY	44	24	1	6	13
20713 PACHARAUTA MUNICIPALITY	13	12	0	0	1
20714 MAHAGADHIMAI MUNICIPALITY	2	2	0	0	0
20715 DEVTAL RURAL MUNICIPALITY	4	4	0	0	0
20716 SUBARNA RURAL MUNICIPALITY	3	2	1	0	0
Parsa District	126	104	17	4	1
20801 THORI RURAL MUNICIPALITY	14	7	3	4	0
20802 JIRABHAWANI RURAL MUNICIPALITY	1	1	0	0	0
20803 JAGARNATHPUR RURAL MUNICIPALITY	6	6	0	0	0
20804 PATERWA SUGAULI RURAL MUNICIPALITY	0	0	0	0	0
20805 SAKHUWA PRASAUNI RURAL MUNICIPALITY	12	12	0	0	0
20806 PARSAGADHI MUNICIPALITY	7	7	0	0	0
20807 BIRGUNJ METROPOLITIAN CITY	9	5	4	0	0
20808 BAHUDARMAI MUNICIPALITY	14	13	1	0	0
20809 POKHARIYA MUNICIPALITY	3	3	0	0	0
20810 KALIKAMAI RURAL MUNICIPALITY	16	15	1	0	0
20811 DHOBINI RURAL MUNICIPALITY	10	10	0	0	0
20812 CHHIPAHARMAI RURAL MUNICIPALITY	2	2	0	0	0
20813 PAKAHA MAINPUR RURAL MUNICIPALITY	15	11	4	0	0
20814 BINDABASINI RURAL MUNICIPALITY	17	12	4	0	1

1) NSIC stands for Nepal Standard Industrial Classification.

2) Registered establishments only.

3) Includes Lease/contract out.

4) Includes "Not reported ", "Unknown" and so on.

Table 5-1 Number of Establishments by Section of Industrial Classification, Tenure of Business Place (Building) and Local Level.

District and Local Level	Section of NSIC ¹⁾				
	C				
	Manufacturing				
	Tenure of Business Place (Building)				
	Total	Owned	Rented	Others ²⁾ (Lease+Others)	Not ³⁾ Applicable
Province 2					
Total	12,654	6,111	6,188	158	197
Metropolitan City	998	275	712	3	8
Sub-Metropolitan City	1,366	429	928	8	1
Municipality	7,596	3,664	3,678	112	142
Rural Municipality	2,694	1,743	870	35	46
201 Saptari District					
Total	1,923	1,102	722	40	59
Municipality	1,330	655	611	30	34
Rural Municipality	593	447	111	10	25
202 Siraha District					
Total	1,343	700	624	15	4
Municipality	944	429	501	10	4
Rural Municipality	399	271	123	5	0
203 Dhanusa District					
Total	2,057	834	1,183	28	12
Sub-Metropolitan City	860	224	629	6	1
Municipality	917	438	448	22	9
Rural Municipality	280	172	106	0	2
204 Mahottari District					
Total	1,275	587	652	9	27
Municipality	1,048	485	530	7	26
Rural Municipality	227	102	122	2	1
205 Sarlahi District					
Total	1,739	938	766	20	15
Municipality	1,351	683	648	12	8
Rural Municipality	388	255	118	8	7
206 Rautahat District					
Total	1,446	697	674	25	50
Municipality	1,384	676	635	24	49
Rural Municipality	62	21	39	1	1

1) NSIC stands for Nepal Standard Industrial Classification.

2) Includes Lease/contract out.

3) Includes "Not reported ", "Unknown" and so on.

Table 5-1 Number of Establishments by Section of Industrial Classification, Tenure of Business Place (Building) and Local Level.

District and Local Level	Section of NSIC ¹⁾				
	C				
	Manufacturing				
	Tenure of Business Place (Building)				
	Total	Owned	Rented	Others ²⁾ (Lease+Others)	Not ³⁾ Applicable
207 Bara District					
Total	1,225	564	634	12	15
Sub-Metropolitan City	506	205	299	2	0
Municipality	367	156	198	4	9
Rural Municipality	352	203	137	6	6
208 Parsa District					
Total	1,646	689	933	9	15
Metropolitan City	998	275	712	3	8
Municipality	255	142	107	3	3
Rural Municipality	393	272	114	3	4

1) NSIC stands for Nepal Standard Industrial Classification.

2) Includes Lease/contract out.

3) Includes "Not reported ", "Unknown" and so on.

Table 5-1 Number of Establishments by Section of Industrial Classification, Tenure of Business Place (Building) and Local Level.

District and Local Level	Section of NSIC ¹⁾				
	C				
	Manufacturing				
	Tenure of Business Place (Building)				
	Total	Owned	Rented	Others ²⁾ (Lease+Others)	Not ³⁾ Applicable
Saptari District	1,923	1,102	722	40	59
20101 SAPTAKOSHI MUNICIPALITY	79	35	40	3	1
20102 KANCHANRUP MUNICIPALITY	168	71	92	1	4
20103 AGMISAIR KRISHNA SABARAN RURAL MUNICIPALITY	73	45	23	2	3
20104 RUPANI RURAL MUNICIPALITY	61	46	11	4	0
20105 SHAMBHUNATH MUNICIPALITY	115	59	49	7	0
20106 KHADAK MUNICIPALITY	155	87	65	3	0
20107 SURUNGA MUNICIPALITY	149	67	65	3	14
20108 BALAN-BIHUL RURAL MUNICIPALITY	55	44	8	0	3
20109 BODE BARSAIN MUNICIPALITY	153	102	43	4	4
20110 DAKNESHWORI MUNICIPALITY	116	72	35	3	6
20111 RAJGADHA RURAL MUNICIPALITY	93	79	14	0	0
20112 BISHNUPUR RURAL MUNICIPALITY	57	40	16	0	1
20113 RAJBIRAJ MUNICIPALITY	257	86	169	1	1
20114 MAHADEWA RURAL MUNICIPALITY	103	83	5	0	15
20115 TIRAHUT RURAL MUNICIPALITY	35	30	1	1	3
20116 HANUMANNAGAR KANKALINI MUNICIPALITY	138	76	53	5	4
20117 TILATHI KOILADI RURAL MUNICIPALITY	59	42	16	1	0
20118 CHHINNAMASTA RURAL MUNICIPALITY	57	38	17	2	0
Siraha District	1,343	700	624	15	4
20201 LAHAN MUNICIPALITY	199	73	125	1	0
20202 DHANGADHIMAI MUNICIPALITY	104	63	41	0	0
20203 GOLBAZAR MUNICIPALITY	98	31	63	4	0
20204 MIRCHAIYA MUNICIPALITY	124	52	71	1	0
20205 KARJANHA MUNICIPALITY	59	38	21	0	0
20206 KALYANPUR MUNICIPALITY	73	47	24	1	1
20207 NARAHA RURAL MUNICIPALITY	44	31	12	1	0
20208 BISHNUPUR RURAL MUNICIPALITY	80	56	24	0	0
20209 ARNAMA RURAL MUNICIPALITY	40	25	15	0	0
20210 SUKHIPUR MUNICIPALITY	87	29	54	2	2
20211 LAXMIPUR PATARI RURAL MUNICIPALITY	60	41	15	4	0
20212 SAKHUWA NANKARKATTI RURAL MUNICIPALITY	19	16	3	0	0
20213 BHAGAWANPUR RURAL MUNICIPALITY	33	24	9	0	0
20214 NAWARAJPUR RURAL MUNICIPALITY	24	20	4	0	0
20215 BARIYARPATTI RURAL MUNICIPALITY	61	34	27	0	0
20216 AURAH RURAL MUNICIPALITY	38	24	14	0	0
20217 SIRAHA MUNICIPALITY	200	96	102	1	1
Dhanusa District	2,057	834	1,183	28	12
20301 GANESHPAN CHARNATH MUNICIPALITY	58	35	23	0	0
20302 DHANUSHADHAM MUNICIPALITY	105	55	40	8	2
20303 MITHILA MUNICIPALITY	79	37	39	2	1
20304 BATESHWOR RURAL MUNICIPALITY	35	19	16	0	0
20305 CHHIRESHWORNATH MUNICIPALITY	152	65	84	3	0
20306 LAXMINIYA RURAL MUNICIPALITY	47	25	22	0	0
20307 MITHILA BIHARI MUNICIPALITY	80	34	42	2	2
20308 HANSAPUR MUNICIPALITY	63	15	46	1	1
20309 SABAILA MUNICIPALITY	56	14	42	0	0
20310 SHAHIDNAGAR MUNICIPALITY	124	73	47	2	2
20311 KAMALA MUNICIPALITY	53	33	19	0	1
20312 JANAK NANDINI RURAL MUNICIPALITY	41	34	6	0	1
20313 BIDEHA MUNICIPALITY	90	48	41	1	0
20314 AURAH RURAL MUNICIPALITY	58	40	18	0	0
20315 JANAKPURDHAM SUB-METROPOLITIAN CITY	860	224	629	6	1
20316 DHANAUJI RURAL MUNICIPALITY	63	27	35	0	1
20317 NAGARAIN MUNICIPALITY	57	29	25	3	0
20318 MUKHIYAPATTI MUSAHARMIYA RURAL MUNICIPALITY	36	27	9	0	0

1) NSIC stands for Nepal Standard Industrial Classification.

2) Includes Lease/contract out.

3) Includes "Not reported ", "Unknown" and so on.

Table 5-1 Number of Establishments by Section of Industrial Classification, Tenure of Business Place (Building) and Local Level.

District and Local Level	Section of NSIC ¹⁾				
	C				
	Manufacturing				
	Tenure of Business Place (Building)				
	Total	Owned	Rented	Others ²⁾ (Lease+Others)	Not ³⁾ Applicable
Mahottari District	1,275	587	652	9	27
20401 BARDIBAS MUNICIPALITY	157	64	92	0	1
20402 GAUSHALA MUNICIPALITY	173	85	82	2	4
20403 SONAMA RURAL MUNICIPALITY	33	14	19	0	0
20404 AURAH MUNICIPALITY	40	18	18	1	3
20405 BHANGAHA MUNICIPALITY	73	42	29	1	1
20406 LOHARPATTI MUNICIPALITY	109	55	49	0	5
20407 BALAWA MUNICIPALITY	86	26	52	0	8
20408 RAM GOPALPUR MUNICIPALITY	97	49	47	1	0
20409 SAMSI RURAL MUNICIPALITY	64	24	40	0	0
20410 MANARA SHISAWA MUNICIPALITY	107	57	48	0	2
20411 EKADARA RURAL MUNICIPALITY	53	32	19	2	0
20412 MAHOTTARI RURAL MUNICIPALITY	23	7	16	0	0
20413 PIPARA RURAL MUNICIPALITY	54	25	28	0	1
20414 MATIHANI MUNICIPALITY	70	36	33	0	1
20415 JALESHWOR MUNICIPALITY	136	53	80	2	1
Sarlahi District	1,739	938	766	20	15
20501 LALBANDI MUNICIPALITY	223	109	113	0	1
20502 HARIWAN MUNICIPALITY	159	46	109	4	0
20503 BAGMATI MUNICIPALITY	82	40	41	1	0
20504 BARAHATHAWA MUNICIPALITY	184	105	72	4	3
20505 HARIPUR MUNICIPALITY	70	27	43	0	0
20506 ISHWORPUR MUNICIPALITY	176	79	93	0	4
20507 HARIPURWA MUNICIPALITY	54	34	18	2	0
20508 PARSARURAL MUNICIPALITY	45	23	21	0	1
20509 BRAHMAPURI RURAL MUNICIPALITY	28	17	11	0	0
20510 CHANDRANAGAR RURAL MUNICIPALITY	74	49	23	1	1
20511 KABILASHI MUNICIPALITY	72	53	19	0	0
20512 CHAKRAGHATTA RURAL MUNICIPALITY	58	37	16	4	1
20513 BASBARIYA RURAL MUNICIPALITY	44	39	5	0	0
20514 DHANAKAUL RURAL MUNICIPALITY	26	14	5	3	4
20515 RAMNAGAR RURAL MUNICIPALITY	47	23	24	0	0
20516 BALARA MUNICIPALITY	85	54	31	0	0
20517 GODAITA MUNICIPALITY	97	62	34	1	0
20518 BISHNU RURAL MUNICIPALITY	54	41	13	0	0
20519 KAUDENA RURAL MUNICIPALITY	12	12	0	0	0
20520 MALANGAWA MUNICIPALITY	149	74	75	0	0
Rautahat District	1,446	697	674	25	50
20601 CHANDRAPUR MUNICIPALITY	293	114	166	0	13
20602 GUJARA MUNICIPALITY	66	38	24	4	0
20603 PHATUWA BIJAYAPUR MUNICIPALITY	48	32	16	0	0
20604 KATAHARIYA MUNICIPALITY	94	36	25	1	32
20605 BRINDABAN MUNICIPALITY	102	67	28	7	0
20606 GADHIMAI MUNICIPALITY	56	22	33	1	0
20607 MADHAV NARAYAN MUNICIPALITY	78	51	23	4	0
20608 GARUDA MUNICIPALITY	174	75	96	2	1
20609 DEWAHI GONAH MUNICIPALITY	20	10	10	0	0
20610 MAULAPUR MUNICIPALITY	42	23	19	0	0
20611 BOUDHIMAI MUNICIPALITY	67	28	38	1	0
20612 PAROHA MUNICIPALITY	56	41	12	2	1
20613 RAJPUR MUNICIPALITY	80	48	32	0	0
20614 YAMUNAMAI RURAL MUNICIPALITY	40	18	20	1	1
20615 DURGA BHAGAWATI RURAL MUNICIPALITY	22	3	19	0	0
20616 RAJDEVI MUNICIPALITY	33	29	4	0	0
20617 GAUR MUNICIPALITY	115	26	87	0	2
20618 ISHANATH MUNICIPALITY	60	36	22	2	0

1) NSIC stands for Nepal Standard Industrial Classification.

2) Includes Lease/contract out.

3) Includes "Not reported", "Unknown" and so on.

Table 5-1 Number of Establishments by Section of Industrial Classification, Tenure of Business Place (Building) and Local Level.

District and Local Level	Section of NSIC ¹⁾				
	C				
	Manufacturing				
	Tenure of Business Place (Building)				
	Total	Owned	Rented	Others ²⁾ (Lease+Others)	Not ³⁾ Applicable
Bara District	1,225	564	634	12	15
20701 NIJAGADH MUNICIPALITY	75	34	34	0	7
20702 KOLHABI MUNICIPALITY	66	26	39	0	1
20703 JITPUR SIMARA SUB-METROPOLITIAN CITY	278	120	158	0	0
20704 PARAWANIPUR RURAL MUNICIPALITY	89	47	40	2	0
20705 PRASAUNI RURAL MUNICIPALITY	32	21	11	0	0
20706 BISHRAMPUR RURAL MUNICIPALITY	47	34	10	1	2
20707 PHETA RURAL MUNICIPALITY	59	27	30	1	1
20708 KALAIYA SUB-METROPOLITIAN CITY	228	85	141	2	0
20709 KARAIYAMAI RURAL MUNICIPALITY	2	1	1	0	0
20710 BARAGADHI RURAL MUNICIPALITY	47	25	19	1	2
20711 AADARSHA KOTWAL RURAL MUNICIPALITY	22	14	8	0	0
20712 SIMROUNGADH MUNICIPALITY	82	42	39	0	1
20713 PACHARAUTA MUNICIPALITY	30	13	17	0	0
20714 MAHAGADHIMAI MUNICIPALITY	114	41	69	4	0
20715 DEVTAL RURAL MUNICIPALITY	13	7	6	0	0
20716 SUBARNA RURAL MUNICIPALITY	41	27	12	1	1
Parsa District	1,646	689	933	9	15
20801 THORI RURAL MUNICIPALITY	68	52	14	1	1
20802 JIRABHAWANI RURAL MUNICIPALITY	52	41	11	0	0
20803 JAGARNATHPUR RURAL MUNICIPALITY	41	26	15	0	0
20804 PATERWA SUGAULI RURAL MUNICIPALITY	40	28	11	1	0
20805 SAKHUWA PRASAUNI RURAL MUNICIPALITY	64	38	23	0	3
20806 PARSAGADHI MUNICIPALITY	89	64	23	2	0
20807 BIRGUNJ METROPOLITIAN CITY	998	275	712	3	8
20808 BAHUDARMAI MUNICIPALITY	78	50	28	0	0
20809 POKHARIYA MUNICIPALITY	88	28	56	1	3
20810 KALIKAMAI RURAL MUNICIPALITY	11	8	3	0	0
20811 DHOBINI RURAL MUNICIPALITY	20	14	6	0	0
20812 CHHIPAHARMAI RURAL MUNICIPALITY	38	21	17	0	0
20813 PAKAHA MAINPUR RURAL MUNICIPALITY	23	15	8	0	0
20814 BINDABASINI RURAL MUNICIPALITY	36	29	6	1	0

1) NSIC stands for Nepal Standard Industrial Classification.

2) Includes Lease/contract out.

3) Includes "Not reported ", "Unknown" and so on.

Table 5-1 Number of Establishments by Section of Industrial Classification, Tenure of Business Place (Building) and Local Level.

District and Local Level	Section of NSIC ¹⁾				
	B+D+E+F				
	Mining, Electricity, Gas, Water supply & Construction				
	Tenure of Business Place (Building)				
	Total	Owned	Rented	Others ²⁾ (Lease+Others)	Not ³⁾ Applicable
Province 2					
Total	342	100	156	36	50
Metropolitan City	58	10	48	0	0
Sub-Metropolitan City	39	16	20	0	3
Municipality	217	58	80	33	46
Rural Municipality	28	16	8	3	1
201 Saptari District					
Total	53	5	10	24	14
Municipality	48	4	8	23	13
Rural Municipality	5	1	2	1	1
202 Siraha District					
Total	24	11	11	1	1
Municipality	19	7	10	1	1
Rural Municipality	5	4	1	0	0
203 Dhanusa District					
Total	45	15	21	3	6
Sub-Metropolitan City	18	5	10	0	3
Municipality	24	7	11	3	3
Rural Municipality	3	3	0	0	0
204 Mahottari District					
Total	37	9	12	2	14
Municipality	36	8	12	2	14
Rural Municipality	1	1	0	0	0
205 Sarlahi District					
Total	18	10	7	0	1
Municipality	17	10	6	0	1
Rural Municipality	1	0	1	0	0
206 Rautahat District					
Total	58	16	32	4	6
Municipality	56	16	30	4	6
Rural Municipality	2	0	2	0	0

1) NSIC stands for Nepal Standard Industrial Classification.

2) Includes Lease/contract out.

3) Includes "Not reported ", "Unknown" and so on.

Table 5-1 Number of Establishments by Section of Industrial Classification, Tenure of Business Place (Building) and Local Level.

District and Local Level	Section of NSIC ¹⁾				
	B+D+E+F				
	Mining, Electricity, Gas, Water supply & Construction				
	Tenure of Business Place (Building)				
	Total	Owned	Rented	Others ²⁾ (Lease+Others)	Not ³⁾ Applicable
207 Bara District					
Total	27	13	14	0	0
Sub-Metropolitan City	21	11	10	0	0
Municipality	4	2	2	0	0
Rural Municipality	2	0	2	0	0
208 Parsa District					
Total	80	21	49	2	8
Metropolitan City	58	10	48	0	0
Municipality	13	4	1	0	8
Rural Municipality	9	7	0	2	0

1) NSIC stands for Nepal Standard Industrial Classification.

2) Includes Lease/contract out.

3) Includes "Not reported ", "Unknown" and so on.

Table 5-1 Number of Establishments by Section of Industrial Classification, Tenure of Business Place (Building) and Local Level.

District and Local Level	Section of NSIC ¹⁾				
	B+D+E+F				
	Mining, Electricity, Gas, Water supply & Construction				
	Tenure of Business Place (Building)				
	Total	Owned	Rented	Others ²⁾ (Lease+Others)	Not ³⁾ Applicable
Saptari District	53	5	10	24	14
20101 SAPTAKOSHI MUNICIPALITY	1	0	1	0	0
20102 KANCHANRUP MUNICIPALITY	3	0	3	0	0
20103 AGMISAIR KRISHNA SABARAN RURAL MUNICIPALITY	1	0	0	0	1
20104 RUPANI RURAL MUNICIPALITY	0	0	0	0	0
20105 SHAMBHUNATH MUNICIPALITY	2	1	1	0	0
20106 KHADAK MUNICIPALITY	6	1	0	0	5
20107 SURUNGA MUNICIPALITY	0	0	0	0	0
20108 BALAN-BIHUL RURAL MUNICIPALITY	0	0	0	0	0
20109 BODE BARSAIN MUNICIPALITY	23	0	0	23	0
20110 DAKNESHWORI MUNICIPALITY	0	0	0	0	0
20111 RAJGADHA RURAL MUNICIPALITY	1	0	1	0	0
20112 BISHNUPUR RURAL MUNICIPALITY	0	0	0	0	0
20113 RAJBIRAJ MUNICIPALITY	3	1	2	0	0
20114 MAHADEWA RURAL MUNICIPALITY	0	0	0	0	0
20115 TIRAHUT RURAL MUNICIPALITY	0	0	0	0	0
20116 HANUMANNAGAR KANKALINI MUNICIPALITY	10	1	1	0	8
20117 TILATHI KOILADI RURAL MUNICIPALITY	1	0	0	1	0
20118 CHHINNAMASTA RURAL MUNICIPALITY	2	1	1	0	0
Siraha District	24	11	11	1	1
20201 LAHAN MUNICIPALITY	2	1	1	0	0
20202 DHANGADHIMAI MUNICIPALITY	5	2	3	0	0
20203 GOLBAZAR MUNICIPALITY	1	1	0	0	0
20204 MIRCHAIYA MUNICIPALITY	7	2	4	1	0
20205 KARJANHA MUNICIPALITY	1	1	0	0	0
20206 KALYANPUR MUNICIPALITY	0	0	0	0	0
20207 NARAHA RURAL MUNICIPALITY	2	2	0	0	0
20208 BISHNUPUR RURAL MUNICIPALITY	2	1	1	0	0
20209 ARNAMA RURAL MUNICIPALITY	0	0	0	0	0
20210 SUKHIPUR MUNICIPALITY	0	0	0	0	0
20211 LAXMIPUR PATARI RURAL MUNICIPALITY	0	0	0	0	0
20212 SAKHUWA NANKARKATTI RURAL MUNICIPALITY	0	0	0	0	0
20213 BHAGAWANPUR RURAL MUNICIPALITY	1	1	0	0	0
20214 NAWARAJPUR RURAL MUNICIPALITY	0	0	0	0	0
20215 BARIYARPATTI RURAL MUNICIPALITY	0	0	0	0	0
20216 AURAH I RURAL MUNICIPALITY	0	0	0	0	0
20217 SIRAHA MUNICIPALITY	3	0	2	0	1
Dhanusa District	45	15	21	3	6
20301 GANESHPUR CHARNATH MUNICIPALITY	2	2	0	0	0
20302 DHANUSHADHAM MUNICIPALITY	10	2	3	2	3
20303 MITHILA MUNICIPALITY	5	1	3	1	0
20304 BATESHWOR RURAL MUNICIPALITY	0	0	0	0	0
20305 CHHIRESHWORNATH MUNICIPALITY	4	0	4	0	0
20306 LAXMINIYA RURAL MUNICIPALITY	0	0	0	0	0
20307 MITHILA BIHARI MUNICIPALITY	0	0	0	0	0
20308 HANSAPUR MUNICIPALITY	1	1	0	0	0
20309 SABAILA MUNICIPALITY	1	1	0	0	0
20310 SHAHIDNAGAR MUNICIPALITY	1	0	1	0	0
20311 KAMALA MUNICIPALITY	0	0	0	0	0
20312 JANAK NANDINI RURAL MUNICIPALITY	0	0	0	0	0
20313 BIDEHA MUNICIPALITY	0	0	0	0	0
20314 AURAH I RURAL MUNICIPALITY	3	3	0	0	0
20315 JANAKPURDHAM SUB-METROPOLITAN CITY	18	5	10	0	3
20316 DHANAUJI RURAL MUNICIPALITY	0	0	0	0	0
20317 NAGARAIN MUNICIPALITY	0	0	0	0	0
20318 MUKHIYAPATTI MUSAHARMIYA RURAL MUNICIPALITY	0	0	0	0	0

1) NSIC stands for Nepal Standard Industrial Classification.

2) Includes Lease/contract out.

3) Includes "Not reported ", "Unknown" and so on.

Table 5-1 Number of Establishments by Section of Industrial Classification, Tenure of Business Place (Building) and Local Level.

District and Local Level	Section of NSIC ¹⁾				
	B+D+E+F				
	Mining, Electricity, Gas, Water supply & Construction				
	Tenure of Business Place (Building)				
	Total	Owned	Rented	Others ²⁾ (Lease+Others)	Not ³⁾ Applicable
Mahottari District	37	9	12	2	14
20401 BARDIBAS MUNICIPALITY	31	5	10	2	14
20402 GAUSHALA MUNICIPALITY	1	0	1	0	0
20403 SONAMA RURAL MUNICIPALITY	0	0	0	0	0
20404 AURAH MUNICIPALITY	0	0	0	0	0
20405 BHANGAHA MUNICIPALITY	0	0	0	0	0
20406 LOHARPATTI MUNICIPALITY	0	0	0	0	0
20407 BALAWA MUNICIPALITY	0	0	0	0	0
20408 RAM GOPALPUR MUNICIPALITY	1	0	1	0	0
20409 SAMSI RURAL MUNICIPALITY	0	0	0	0	0
20410 MANARA SHISAWA MUNICIPALITY	1	1	0	0	0
20411 EKADARA RURAL MUNICIPALITY	1	1	0	0	0
20412 MAHOTTARI RURAL MUNICIPALITY	0	0	0	0	0
20413 PIPARA RURAL MUNICIPALITY	0	0	0	0	0
20414 MATIHANI MUNICIPALITY	0	0	0	0	0
20415 JALESHWOR MUNICIPALITY	2	2	0	0	0
Sarlahi District	18	10	7	0	1
20501 LALBANDI MUNICIPALITY	4	2	2	0	0
20502 HARIWAN MUNICIPALITY	1	0	1	0	0
20503 BAGMATI MUNICIPALITY	6	4	1	0	1
20504 BARAHATHAWA MUNICIPALITY	2	2	0	0	0
20505 HARIPUR MUNICIPALITY	0	0	0	0	0
20506 ISHWORPUR MUNICIPALITY	1	1	0	0	0
20507 HARIPURWA MUNICIPALITY	0	0	0	0	0
20508 PARSARURAL MUNICIPALITY	0	0	0	0	0
20509 BRAHMAPURI RURAL MUNICIPALITY	1	0	1	0	0
20510 CHANDRANAGAR RURAL MUNICIPALITY	0	0	0	0	0
20511 KABILASHI MUNICIPALITY	0	0	0	0	0
20512 CHAKRAGHATTA RURAL MUNICIPALITY	0	0	0	0	0
20513 BASBARIYA RURAL MUNICIPALITY	0	0	0	0	0
20514 DHANAKAUL RURAL MUNICIPALITY	0	0	0	0	0
20515 RAMNAGAR RURAL MUNICIPALITY	0	0	0	0	0
20516 BALARA MUNICIPALITY	1	0	1	0	0
20517 GODAITA MUNICIPALITY	1	0	1	0	0
20518 BISHNU RURAL MUNICIPALITY	0	0	0	0	0
20519 KAUDENA RURAL MUNICIPALITY	0	0	0	0	0
20520 MALANGAWA MUNICIPALITY	1	1	0	0	0
Rautahat District	58	16	32	4	6
20601 CHANDRAPUR MUNICIPALITY	24	8	13	0	3
20602 GUJARA MUNICIPALITY	7	1	3	2	1
20603 PHATUWA BIJAYAPUR MUNICIPALITY	0	0	0	0	0
20604 KATAHARIYA MUNICIPALITY	2	1	1	0	0
20605 BRINDABAN MUNICIPALITY	1	0	1	0	0
20606 GADHIMAI MUNICIPALITY	0	0	0	0	0
20607 MADHAV NARAYAN MUNICIPALITY	0	0	0	0	0
20608 GARUDA MUNICIPALITY	10	2	7	1	0
20609 DEWAHI GONAH MUNICIPALITY	0	0	0	0	0
20610 MAULAPUR MUNICIPALITY	2	1	1	0	0
20611 BOUDHIMAI MUNICIPALITY	3	1	2	0	0
20612 PAROHA MUNICIPALITY	4	0	1	1	2
20613 RAJPUR MUNICIPALITY	1	1	0	0	0
20614 YAMUNAMAI RURAL MUNICIPALITY	1	0	1	0	0
20615 DURGA BHAGAWATI RURAL MUNICIPALITY	1	0	1	0	0
20616 RAJDEVI MUNICIPALITY	0	0	0	0	0
20617 GAUR MUNICIPALITY	2	1	1	0	0
20618 ISHANATH MUNICIPALITY	0	0	0	0	0

1) NSIC stands for Nepal Standard Industrial Classification.

2) Includes Lease/contract out.

3) Includes "Not reported", "Unknown" and so on.

Table 5-1 Number of Establishments by Section of Industrial Classification, Tenure of Business Place (Building) and Local Level.

District and Local Level	Section of NSIC ¹⁾				
	B+D+E+F				
	Mining, Electricity, Gas, Water supply & Construction				
	Tenure of Business Place (Building)				
	Total	Owned	Rented	Others ²⁾ (Lease+Others)	Not ³⁾ Applicable
Bara District	27	13	14	0	0
20701 NIJAGADH MUNICIPALITY	0	0	0	0	0
20702 KOLHABI MUNICIPALITY	1	0	1	0	0
20703 JITPUR SIMARA SUB-METROPOLITIAN CITY	11	7	4	0	0
20704 PARAWANIPUR RURAL MUNICIPALITY	1	0	1	0	0
20705 PRASAUNI RURAL MUNICIPALITY	0	0	0	0	0
20706 BISHRAMPUR RURAL MUNICIPALITY	0	0	0	0	0
20707 PHETA RURAL MUNICIPALITY	1	0	1	0	0
20708 KALAIYA SUB-METROPOLITIAN CITY	10	4	6	0	0
20709 KARAIYAMAI RURAL MUNICIPALITY	0	0	0	0	0
20710 BARAGADHI RURAL MUNICIPALITY	0	0	0	0	0
20711 AADARSHA KOTWAL RURAL MUNICIPALITY	0	0	0	0	0
20712 SIMROUNGADH MUNICIPALITY	3	2	1	0	0
20713 PACHARAUTA MUNICIPALITY	0	0	0	0	0
20714 MAHAGADHIMAI MUNICIPALITY	0	0	0	0	0
20715 DEVTAL RURAL MUNICIPALITY	0	0	0	0	0
20716 SUBARNA RURAL MUNICIPALITY	0	0	0	0	0
Parsa District	80	21	49	2	8
20801 THORI RURAL MUNICIPALITY	5	3	0	2	0
20802 JIRABHAWANI RURAL MUNICIPALITY	0	0	0	0	0
20803 JAGARNATHPUR RURAL MUNICIPALITY	1	1	0	0	0
20804 PATERWA SUGAULI RURAL MUNICIPALITY	0	0	0	0	0
20805 SAKHUWA PRASAUNI RURAL MUNICIPALITY	0	0	0	0	0
20806 PARSAGADHI MUNICIPALITY	11	3	0	0	8
20807 BIRGUNJ METROPOLITIAN CITY	58	10	48	0	0
20808 BAHUDARMAI MUNICIPALITY	0	0	0	0	0
20809 POKHARIYA MUNICIPALITY	2	1	1	0	0
20810 KALIKAMAI RURAL MUNICIPALITY	1	1	0	0	0
20811 DHOBINI RURAL MUNICIPALITY	2	2	0	0	0
20812 CHHIPAHARMAI RURAL MUNICIPALITY	0	0	0	0	0
20813 PAKAHA MAINPUR RURAL MUNICIPALITY	0	0	0	0	0
20814 BINDABASINI RURAL MUNICIPALITY	0	0	0	0	0

1) NSIC stands for Nepal Standard Industrial Classification.

2) Includes Lease/contract out.

3) Includes "Not reported ", "Unknown" and so on.

Table 5-1 Number of Establishments by Section of Industrial Classification, Tenure of Business Place (Building) and Local Level.

District and Local Level	Section of NSIC ¹⁾				
	G				
	Wholesale and Retail Trade				
	Tenure of Business Place (Building)				
	Total	Owned	Rented	Others ²⁾ (Lease+Others)	Not ³⁾ Applicable
Province 2					
Total	74,222	35,841	25,611	1,960	10,810
Metropolitan City	5,266	1,457	3,077	75	657
Sub-Metropolitan City	7,724	2,927	4,198	66	533
Municipality	45,413	22,389	15,064	1,139	6,821
Rural Municipality	15,819	9,068	3,272	680	2,799
201 Saptari District					
Total	9,633	5,325	2,361	706	1,241
Municipality	6,660	3,531	1,976	377	776
Rural Municipality	2,973	1,794	385	329	465
202 Siraha District					
Total	8,863	4,971	3,029	62	801
Municipality	6,788	3,630	2,578	50	530
Rural Municipality	2,075	1,341	451	12	271
203 Dhanusa District					
Total	11,070	5,059	4,714	249	1,048
Sub-Metropolitan City	4,359	1,341	2,672	26	320
Municipality	5,169	2,737	1,704	216	512
Rural Municipality	1,542	981	338	7	216
204 Mahottari District					
Total	9,476	3,575	2,436	72	3,393
Municipality	7,411	2,849	1,993	23	2,546
Rural Municipality	2,065	726	443	49	847
205 Sarlahi District					
Total	9,751	5,018	3,541	204	988
Municipality	7,920	3,813	3,133	119	855
Rural Municipality	1,831	1,205	408	85	133
206 Rautahat District					
Total	7,905	3,863	2,793	253	996
Municipality	7,414	3,683	2,589	246	896
Rural Municipality	491	180	204	7	100

1) NSIC stands for Nepal Standard Industrial Classification.

2) Includes Lease/contract out.

3) Includes "Not reported ", "Unknown" and so on.

Table 5-1 Number of Establishments by Section of Industrial Classification, Tenure of Business Place (Building) and Local Level.

District and Local Level	Section of NSIC ¹⁾				
	G				
	Wholesale and Retail Trade				
	Tenure of Business Place (Building)				
	Total	Owned	Rented	Others ²⁾ (Lease+Others)	Not ³⁾ Applicable
207 Bara District					
Total	7,799	4,131	2,801	123	744
Sub-Metropolitan City	3,365	1,586	1,526	40	213
Municipality	2,517	1,422	730	25	340
Rural Municipality	1,917	1,123	545	58	191
208 Parsa District					
Total	9,725	3,899	3,936	291	1,599
Metropolitan City	5,266	1,457	3,077	75	657
Municipality	1,534	724	361	83	366
Rural Municipality	2,925	1,718	498	133	576

1) NSIC stands for Nepal Standard Industrial Classification.

2) Includes Lease/contract out.

3) Includes "Not reported ", "Unknown" and so on.

Table 5-1 Number of Establishments by Section of Industrial Classification, Tenure of Business Place (Building) and Local Level.

District and Local Level	Section of NSIC ¹⁾				
	G				
	Wholesale and Retail Trade				
	Tenure of Business Place (Building)				
	Total	Owned	Rented	Others ²⁾ (Lease+Others)	Not ³⁾ Applicable
Saptari District	9,633	5,325	2,361	706	1,241
20101 SAPTAKOSHI MUNICIPALITY	640	255	104	41	240
20102 KANCHANRUP MUNICIPALITY	810	416	299	9	86
20103 AGMISAIR KRISHNA SABARAN RURAL MUNICIPALITY	498	243	87	54	114
20104 RUPANI RURAL MUNICIPALITY	328	246	32	20	30
20105 SHAMBHUNATH MUNICIPALITY	623	388	145	7	83
20106 KHADAK MUNICIPALITY	700	481	152	13	54
20107 SURUNGA MUNICIPALITY	673	438	125	2	108
20108 BALAN-BIHUL RURAL MUNICIPALITY	235	154	22	5	54
20109 BODE BARSAIN MUNICIPALITY	525	308	109	104	4
20110 DAKNESHWORI MUNICIPALITY	603	396	76	13	118
20111 RAJGADHA RURAL MUNICIPALITY	340	229	35	63	13
20112 BISHNUPUR RURAL MUNICIPALITY	224	160	31	1	32
20113 RAJBIRAJ MUNICIPALITY	1,463	525	862	22	54
20114 MAHADEWA RURAL MUNICIPALITY	266	215	14	2	35
20115 TIRAHUT RURAL MUNICIPALITY	403	158	15	91	139
20116 HANUMANNAGAR KANKALINI MUNICIPALITY	623	324	104	166	29
20117 TILATHI KOILADI RURAL MUNICIPALITY	351	202	56	76	17
20118 CHHINNAMASTA RURAL MUNICIPALITY	328	187	93	17	31
Siraha District	8,863	4,971	3,029	62	801
20201 LAHAN MUNICIPALITY	1,405	687	705	3	10
20202 DHANGADHIMAI MUNICIPALITY	585	404	164	4	13
20203 GOLBAZAR MUNICIPALITY	924	484	409	0	31
20204 MIRCHAIYA MUNICIPALITY	1,135	507	428	2	198
20205 KARJANHA MUNICIPALITY	380	295	83	0	2
20206 KALYANPUR MUNICIPALITY	589	388	127	24	50
20207 NARAHA RURAL MUNICIPALITY	252	172	68	0	12
20208 BISHNUPUR RURAL MUNICIPALITY	386	220	66	0	100
20209 ARNAMA RURAL MUNICIPALITY	159	122	30	0	7
20210 SUKHIPUR MUNICIPALITY	466	246	165	3	52
20211 LAXMIPUR PATARI RURAL MUNICIPALITY	298	171	67	1	59
20212 SAKHUWA NANKARKATTI RURAL MUNICIPALITY	107	81	24	0	2
20213 BHAGAWANPUR RURAL MUNICIPALITY	166	114	44	0	8
20214 NAWARAJPUR RURAL MUNICIPALITY	120	90	23	0	7
20215 BARIYARPATTI RURAL MUNICIPALITY	360	243	68	10	39
20216 AURAHU RURAL MUNICIPALITY	227	128	61	1	37
20217 SIRAHA MUNICIPALITY	1,304	619	497	14	174
Dhanusa District	11,070	5,059	4,714	249	1,048
20301 GANESHMAN CHARNATH MUNICIPALITY	363	248	108	0	7
20302 DHANUSHADHAM MUNICIPALITY	607	293	163	22	129
20303 MITHILA MUNICIPALITY	650	351	205	57	37
20304 BATESHWOR RURAL MUNICIPALITY	154	95	49	6	4
20305 CHHIRESHWORNATH MUNICIPALITY	839	402	290	13	134
20306 LAXMINIYA RURAL MUNICIPALITY	331	199	71	0	61
20307 MITHILA BIHARI MUNICIPALITY	339	168	92	32	47
20308 HANSAPUR MUNICIPALITY	348	174	171	2	1
20309 SABAILA MUNICIPALITY	442	217	185	0	40
20310 SHAHIDNAGAR MUNICIPALITY	555	336	151	18	50
20311 KAMALA MUNICIPALITY	366	226	83	0	57
20312 JANAK NANDINI RURAL MUNICIPALITY	293	228	45	0	20
20313 BIDEHA MUNICIPALITY	349	184	141	23	1
20314 AURAHU RURAL MUNICIPALITY	260	203	50	0	7
20315 JANAKPURDHAM SUB-METROPOLITAN CITY	4,359	1,341	2,672	26	320
20316 DHANAUJI RURAL MUNICIPALITY	386	180	81	1	124
20317 NAGARAIN MUNICIPALITY	311	138	115	49	9
20318 MUKHIYAPATTI MUSAHARMIYA RURAL MUNICIPALITY	118	76	42	0	0

1) NSIC stands for Nepal Standard Industrial Classification.

2) Includes Lease/contract out.

3) Includes "Not reported ", "Unknown" and so on.

Table 5-1 Number of Establishments by Section of Industrial Classification, Tenure of Business Place (Building) and Local Level.

District and Local Level	Section of NSIC ¹⁾				
	G				
	Wholesale and Retail Trade				
	Tenure of Business Place (Building)				
	Total	Owned	Rented	Others ²⁾ (Lease+Others)	Not ³⁾ Applicable
Mahottari District	9,476	3,575	2,436	72	3,393
20401 BARDIBAS MUNICIPALITY	1,377	552	396	8	421
20402 GAUSHALA MUNICIPALITY	780	457	208	1	114
20403 SONAMA RURAL MUNICIPALITY	612	175	49	5	383
20404 AURAH MUNICIPALITY	713	158	89	0	466
20405 BHANGAHA MUNICIPALITY	552	242	126	0	184
20406 LOHARPATTI MUNICIPALITY	660	280	155	2	223
20407 BALAWA MUNICIPALITY	976	228	201	0	547
20408 RAM GOPALPUR MUNICIPALITY	516	155	157	9	195
20409 SAMSI RURAL MUNICIPALITY	420	158	171	0	91
20410 MANARA SHISAWA MUNICIPALITY	484	186	187	0	111
20411 EKADARA RURAL MUNICIPALITY	402	137	38	35	192
20412 MAHOTTARI RURAL MUNICIPALITY	162	88	67	2	5
20413 PIPARA RURAL MUNICIPALITY	469	168	118	7	176
20414 MATIHANI MUNICIPALITY	523	216	131	1	175
20415 JALESHWOR MUNICIPALITY	830	375	343	2	110
Sarlahi District	9,751	5,018	3,541	204	988
20501 LALBANDI MUNICIPALITY	1,241	624	568	18	31
20502 HARIWAN MUNICIPALITY	891	392	431	41	27
20503 BAGMATI MUNICIPALITY	487	317	122	11	37
20504 BARAHATHAWA MUNICIPALITY	1,169	563	357	20	229
20505 HARIPUR MUNICIPALITY	457	178	238	0	41
20506 ISHWORPUR MUNICIPALITY	1,006	385	475	13	133
20507 HARIPURWA MUNICIPALITY	272	136	50	5	81
20508 PARSARURAL MUNICIPALITY	152	113	37	2	0
20509 BRAHMAPURI RURAL MUNICIPALITY	223	132	47	10	34
20510 CHANDRANAGAR RURAL MUNICIPALITY	251	191	38	6	16
20511 KABILASHI MUNICIPALITY	331	226	91	3	11
20512 CHAKRAGHATTA RURAL MUNICIPALITY	245	146	37	21	41
20513 BASBARIYA RURAL MUNICIPALITY	203	174	28	0	1
20514 DHANAKAUL RURAL MUNICIPALITY	200	105	23	45	27
20515 RAMNAGAR RURAL MUNICIPALITY	171	103	68	0	0
20516 BALARA MUNICIPALITY	371	206	75	6	84
20517 GODAITA MUNICIPALITY	714	376	168	2	168
20518 BISHNU RURAL MUNICIPALITY	225	134	88	0	3
20519 KAUDENA RURAL MUNICIPALITY	161	107	42	1	11
20520 MALANGAWA MUNICIPALITY	981	410	558	0	13
Rautahat District	7,905	3,863	2,793	253	996
20601 CHANDRAPUR MUNICIPALITY	1,754	647	693	41	373
20602 GUJARA MUNICIPALITY	477	228	185	43	21
20603 PHATUWA BIJAYAPUR MUNICIPALITY	376	295	73	0	8
20604 KATAHARIYA MUNICIPALITY	391	205	117	5	64
20605 BRINDABAN MUNICIPALITY	329	216	51	28	34
20606 GADHIMAI MUNICIPALITY	289	183	103	0	3
20607 MADHAV NARAYAN MUNICIPALITY	293	176	67	0	50
20608 GARUDA MUNICIPALITY	924	387	380	33	124
20609 DEWAHI GONAH MUNICIPALITY	195	154	33	3	5
20610 MAULAPUR MUNICIPALITY	230	129	97	0	4
20611 BOUDHIMAI MUNICIPALITY	357	166	113	17	61
20612 PAROHA MUNICIPALITY	282	181	58	17	26
20613 RAJPUR MUNICIPALITY	323	225	93	1	4
20614 YAMUNAMAI RURAL MUNICIPALITY	249	131	111	1	6
20615 DURGA BHAGAWATI RURAL MUNICIPALITY	242	49	93	6	94
20616 RAJDEVI MUNICIPALITY	202	134	41	14	13
20617 GAUR MUNICIPALITY	719	187	414	29	89
20618 ISHANATH MUNICIPALITY	273	170	71	15	17

1) NSIC stands for Nepal Standard Industrial Classification.

2) Includes Lease/contract out.

3) Includes "Not reported", "Unknown" and so on.

Table 5-1 Number of Establishments by Section of Industrial Classification, Tenure of Business Place (Building) and Local Level.

District and Local Level	Section of NSIC ¹⁾				
	G				
	Wholesale and Retail Trade				
	Tenure of Business Place (Building)				
	Total	Owned	Rented	Others ²⁾ (Lease+Others)	Not ³⁾ Applicable
Bara District	7,799	4,131	2,801	123	744
20701 NIJAGADH MUNICIPALITY	592	314	171	20	87
20702 KOLHABI MUNICIPALITY	472	270	127	2	73
20703 JITPUR SIMARA SUB-METROPOLITIAN CITY	1,908	900	860	7	141
20704 PARAWANIPUR RURAL MUNICIPALITY	310	141	149	4	16
20705 PRASAUNI RURAL MUNICIPALITY	186	101	79	0	6
20706 BISHRAMPUR RURAL MUNICIPALITY	236	192	40	1	3
20707 PHETA RURAL MUNICIPALITY	253	133	81	28	11
20708 KALAIYA SUB-METROPOLITIAN CITY	1,457	686	666	33	72
20709 KARAIYAMAI RURAL MUNICIPALITY	179	101	52	0	26
20710 BARAGADHI RURAL MUNICIPALITY	235	146	34	1	54
20711 AADARSHA KOTWAL RURAL MUNICIPALITY	215	92	57	22	44
20712 SIMROUNGADH MUNICIPALITY	509	298	164	1	46
20713 PACHARAUTA MUNICIPALITY	322	131	79	0	112
20714 MAHAGADHIMAI MUNICIPALITY	622	409	189	2	22
20715 DEVTAL RURAL MUNICIPALITY	111	98	7	0	6
20716 SUBARNA RURAL MUNICIPALITY	192	119	46	2	25
Parsa District	9,725	3,899	3,936	291	1,599
20801 THORI RURAL MUNICIPALITY	332	218	59	6	49
20802 JIRABHAWANI RURAL MUNICIPALITY	301	213	35	26	27
20803 JAGARNATHPUR RURAL MUNICIPALITY	272	191	28	29	24
20804 PATERWA SUGAULI RURAL MUNICIPALITY	279	189	41	1	48
20805 SAKHUWA PRASAUNI RURAL MUNICIPALITY	633	263	44	45	281
20806 PARSAGADHI MUNICIPALITY	502	287	88	37	90
20807 BIRGUNJ METROPOLITIAN CITY	5,266	1,457	3,077	75	657
20808 BAHUDARMAI MUNICIPALITY	441	240	103	0	98
20809 POKHARIYA MUNICIPALITY	591	197	170	46	178
20810 KALIKAMAI RURAL MUNICIPALITY	146	107	12	2	25
20811 DHOBINI RURAL MUNICIPALITY	162	115	33	7	7
20812 CHHIPAHARMAI RURAL MUNICIPALITY	261	144	92	5	20
20813 PAKAHA MAINPUR RURAL MUNICIPALITY	214	129	67	0	18
20814 BINDABASINI RURAL MUNICIPALITY	325	149	87	12	77

1) NSIC stands for Nepal Standard Industrial Classification.

2) Includes Lease/contract out.

3) Includes "Not reported ", "Unknown" and so on.

Table 5-1 Number of Establishments by Section of Industrial Classification, Tenure of Business Place (Building) and Local Level.

District and Local Level	Section of NSIC ¹⁾				
	H+J				
	Transportation and Storage, Information and Communication				
	Tenure of Business Place (Building)				
	Total	Owned	Rented	Others ²⁾ (Lease+Others)	Not ³⁾ Applicable
Province 2					
Total	574	198	310	30	36
Metropolitan City	99	17	78	4	0
Sub-Metropolitan City	112	32	55	2	23
Municipality	272	105	137	20	10
Rural Municipality	91	44	40	4	3
201 Saptari District					
Total	59	22	30	6	1
Municipality	45	17	23	5	0
Rural Municipality	14	5	7	1	1
202 Siraha District					
Total	34	13	17	4	0
Municipality	27	8	15	4	0
Rural Municipality	7	5	2	0	0
203 Dhanusa District					
Total	84	22	34	4	24
Sub-Metropolitan City	58	8	25	2	23
Municipality	17	9	5	2	1
Rural Municipality	9	5	4	0	0
204 Mahottari District					
Total	28	7	16	1	4
Municipality	25	5	15	1	4
Rural Municipality	3	2	1	0	0
205 Sarlahi District					
Total	47	14	29	3	1
Municipality	39	9	27	3	0
Rural Municipality	8	5	2	0	1
206 Rautahat District					
Total	89	34	47	4	4
Municipality	85	31	46	4	4
Rural Municipality	4	3	1	0	0

1) NSIC stands for Nepal Standard Industrial Classification.

2) Includes Lease/contract out.

3) Includes "Not reported", "Unknown" and so on.

Table 5-1 Number of Establishments by Section of Industrial Classification, Tenure of Business Place (Building) and Local Level.

District and Local Level	Section of NSIC ¹⁾				
	H+J				
	Transportation and Storage, Information and Communication				
	Tenure of Business Place (Building)				
	Total	Owned	Rented	Others ²⁾ (Lease+Others)	Not ³⁾ Applicable
207 Bara District					
Total	84	37	47	0	0
Sub-Metropolitan City	54	24	30	0	0
Municipality	12	7	5	0	0
Rural Municipality	18	6	12	0	0
208 Parsa District					
Total	149	49	90	8	2
Metropolitan City	99	17	78	4	0
Municipality	22	19	1	1	1
Rural Municipality	28	13	11	3	1

1) NSIC stands for Nepal Standard Industrial Classification.

2) Includes Lease/contract out.

3) Includes "Not reported ", "Unknown" and so on.

Table 5-1 Number of Establishments by Section of Industrial Classification, Tenure of Business Place (Building) and Local Level.

District and Local Level	Section of NSIC ¹⁾				
	H+J				
	Transportation and Storage, Information and Communication				
	Tenure of Business Place (Building)				
	Total	Owned	Rented	Others ²⁾ (Lease+Others)	Not ³⁾ Applicable
Saptari District	59	22	30	6	1
20101 SAPTAKOSHI MUNICIPALITY	1	0	0	1	0
20102 KANCHANRUP MUNICIPALITY	7	5	2	0	0
20103 AGMISAIR KRISHNA SABARAN RURAL MUNICIPALITY	1	0	1	0	0
20104 RUPANI RURAL MUNICIPALITY	2	1	1	0	0
20105 SHAMBHUNATH MUNICIPALITY	1	1	0	0	0
20106 KHADAK MUNICIPALITY	3	1	2	0	0
20107 SURUNGA MUNICIPALITY	8	4	3	1	0
20108 BALAN-BIHUL RURAL MUNICIPALITY	2	0	0	1	1
20109 BODE BARSAIN MUNICIPALITY	8	1	7	0	0
20110 DAKNESHWORI MUNICIPALITY	0	0	0	0	0
20111 RAJGADHA RURAL MUNICIPALITY	2	0	2	0	0
20112 BISHNUPUR RURAL MUNICIPALITY	0	0	0	0	0
20113 RAJBIRAJ MUNICIPALITY	12	3	9	0	0
20114 MAHADEWA RURAL MUNICIPALITY	2	1	1	0	0
20115 TIRAHUT RURAL MUNICIPALITY	2	2	0	0	0
20116 HANUMANNAGAR KANKALINI MUNICIPALITY	5	2	0	3	0
20117 TILATHI KOILADI RURAL MUNICIPALITY	1	1	0	0	0
20118 CHHINNAMASTA RURAL MUNICIPALITY	2	0	2	0	0
Siraha District	34	13	17	4	0
20201 LAHAN MUNICIPALITY	13	0	11	2	0
20202 DHANGADHIMAI MUNICIPALITY	1	1	0	0	0
20203 GOLBAZAR MUNICIPALITY	3	1	1	1	0
20204 MIRCHAIYA MUNICIPALITY	6	4	2	0	0
20205 KARJANHA MUNICIPALITY	0	0	0	0	0
20206 KALYANPUR MUNICIPALITY	1	0	0	1	0
20207 NARAHA RURAL MUNICIPALITY	1	1	0	0	0
20208 BISHNUPUR RURAL MUNICIPALITY	1	0	1	0	0
20209 ARNAMA RURAL MUNICIPALITY	0	0	0	0	0
20210 SUKHIPUR MUNICIPALITY	0	0	0	0	0
20211 LAXMIPUR PATARI RURAL MUNICIPALITY	1	1	0	0	0
20212 SAKHUWA NANKARKATTI RURAL MUNICIPALITY	0	0	0	0	0
20213 BHAGAWANPUR RURAL MUNICIPALITY	1	1	0	0	0
20214 NAWARAJPUR RURAL MUNICIPALITY	2	1	1	0	0
20215 BARIYARPATTI RURAL MUNICIPALITY	1	1	0	0	0
20216 AURAH I RURAL MUNICIPALITY	0	0	0	0	0
20217 SIRAHA MUNICIPALITY	3	2	1	0	0
Dhanusa District	84	22	34	4	24
20301 GANESHPAN CHARNATH MUNICIPALITY	1	0	0	0	1
20302 DHANUSHADHAM MUNICIPALITY	1	1	0	0	0
20303 MITHILA MUNICIPALITY	2	1	1	0	0
20304 BATESHWOR RURAL MUNICIPALITY	0	0	0	0	0
20305 CHHIRESHWORNATH MUNICIPALITY	4	2	2	0	0
20306 LAXMINIYA RURAL MUNICIPALITY	0	0	0	0	0
20307 MITHILA BIHARI MUNICIPALITY	2	0	0	2	0
20308 HANSAPUR MUNICIPALITY	0	0	0	0	0
20309 SABAILA MUNICIPALITY	0	0	0	0	0
20310 SHAHIDNAGAR MUNICIPALITY	2	1	1	0	0
20311 KAMALA MUNICIPALITY	0	0	0	0	0
20312 JANAK NANDINI RURAL MUNICIPALITY	2	1	1	0	0
20313 BIDEHA MUNICIPALITY	2	1	1	0	0
20314 AURAH I RURAL MUNICIPALITY	3	3	0	0	0
20315 JANAKPURDHAM SUB-METROPOLITAN CITY	58	8	25	2	23
20316 DHANAUJI RURAL MUNICIPALITY	4	1	3	0	0
20317 NAGARAIN MUNICIPALITY	3	3	0	0	0
20318 MUKHIYAPATTI MUSAHARMIYA RURAL MUNICIPALITY	0	0	0	0	0

1) NSIC stands for Nepal Standard Industrial Classification.

2) Includes Lease/contract out.

3) Includes "Not reported ", "Unknown" and so on.

Table 5-1 Number of Establishments by Section of Industrial Classification, Tenure of Business Place (Building) and Local Level.

District and Local Level	Section of NSIC ¹⁾				
	H+J				
	Transportation and Storage, Information and Communication				
	Tenure of Business Place (Building)				
	Total	Owned	Rented	Others ²⁾ (Lease+Others)	Not ³⁾ Applicable
Mahottari District	28	7	16	1	4
20401 BARDIBAS MUNICIPALITY	14	0	9	1	4
20402 GAUSHALA MUNICIPALITY	4	2	2	0	0
20403 SONAMA RURAL MUNICIPALITY	1	1	0	0	0
20404 AURAH MUNICIPALITY	0	0	0	0	0
20405 BHANGAHA MUNICIPALITY	0	0	0	0	0
20406 LOHARPATTI MUNICIPALITY	1	1	0	0	0
20407 BALAWA MUNICIPALITY	0	0	0	0	0
20408 RAM GOPALPUR MUNICIPALITY	1	0	1	0	0
20409 SAMSI RURAL MUNICIPALITY	0	0	0	0	0
20410 MANARA SHISAWA MUNICIPALITY	1	0	1	0	0
20411 EKADARA RURAL MUNICIPALITY	2	1	1	0	0
20412 MAHOTTARI RURAL MUNICIPALITY	0	0	0	0	0
20413 PIPARA RURAL MUNICIPALITY	0	0	0	0	0
20414 MATIHANI MUNICIPALITY	1	1	0	0	0
20415 JALESHWOR MUNICIPALITY	3	1	2	0	0
Sarlahi District	47	14	29	3	1
20501 LALBANDI MUNICIPALITY	9	1	8	0	0
20502 HARIWAN MUNICIPALITY	6	2	4	0	0
20503 BAGMATI MUNICIPALITY	4	0	4	0	0
20504 BARAHATHAWA MUNICIPALITY	2	0	2	0	0
20505 HARIPUR MUNICIPALITY	3	0	1	2	0
20506 ISHWORPUR MUNICIPALITY	1	0	1	0	0
20507 HARIPURWA MUNICIPALITY	0	0	0	0	0
20508 PARSARURAL MUNICIPALITY	0	0	0	0	0
20509 BRAHMAPURI RURAL MUNICIPALITY	3	2	1	0	0
20510 CHANDRANAGAR RURAL MUNICIPALITY	0	0	0	0	0
20511 KABILASHI MUNICIPALITY	2	1	1	0	0
20512 CHAKRAGHATTA RURAL MUNICIPALITY	0	0	0	0	0
20513 BASBARIYA RURAL MUNICIPALITY	2	2	0	0	0
20514 DHANAKAUL RURAL MUNICIPALITY	1	0	0	0	1
20515 RAMNAGAR RURAL MUNICIPALITY	1	1	0	0	0
20516 BALARA MUNICIPALITY	3	2	0	1	0
20517 GODAITA MUNICIPALITY	3	1	2	0	0
20518 BISHNU RURAL MUNICIPALITY	1	0	1	0	0
20519 KAUDENA RURAL MUNICIPALITY	0	0	0	0	0
20520 MALANGAWA MUNICIPALITY	6	2	4	0	0
Rautahat District	89	34	47	4	4
20601 CHANDRAPUR MUNICIPALITY	15	6	8	0	1
20602 GUJARA MUNICIPALITY	5	1	4	0	0
20603 PHATUWA BIJAYAPUR MUNICIPALITY	2	1	1	0	0
20604 KATAHARIYA MUNICIPALITY	6	1	5	0	0
20605 BRINDABAN MUNICIPALITY	9	4	2	0	3
20606 GADHIMAI MUNICIPALITY	3	1	2	0	0
20607 MADHAV NARAYAN MUNICIPALITY	4	1	2	1	0
20608 GARUDA MUNICIPALITY	18	8	10	0	0
20609 DEWAHI GONAH MUNICIPALITY	3	1	0	2	0
20610 MAULAPUR MUNICIPALITY	0	0	0	0	0
20611 BOUDHIMAI MUNICIPALITY	6	2	4	0	0
20612 PAROHA MUNICIPALITY	1	0	0	1	0
20613 RAJPUR MUNICIPALITY	1	0	1	0	0
20614 YAMUNAMAI RURAL MUNICIPALITY	2	1	1	0	0
20615 DURGA BHAGAWATI RURAL MUNICIPALITY	2	2	0	0	0
20616 RAJDEVI MUNICIPALITY	0	0	0	0	0
20617 GAUR MUNICIPALITY	10	4	6	0	0
20618 ISHANATH MUNICIPALITY	2	1	1	0	0

1) NSIC stands for Nepal Standard Industrial Classification.

2) Includes Lease/contract out.

3) Includes "Not reported", "Unknown" and so on.

Table 5-1 Number of Establishments by Section of Industrial Classification, Tenure of Business Place (Building) and Local Level.

District and Local Level	Section of NSIC ¹⁾				
	H+J				
	Transportation and Storage, Information and Communication				
	Tenure of Business Place (Building)				
	Total	Owned	Rented	Others ²⁾ (Lease+Others)	Not ³⁾ Applicable
Bara District	84	37	47	0	0
20701 NIJAGADH MUNICIPALITY	4	2	2	0	0
20702 KOLHABI MUNICIPALITY	2	1	1	0	0
20703 JITPUR SIMARA SUB-METROPOLITIAN CITY	36	12	24	0	0
20704 PARAWANIPUR RURAL MUNICIPALITY	9	4	5	0	0
20705 PRASAUNI RURAL MUNICIPALITY	2	1	1	0	0
20706 BISHRAMPUR RURAL MUNICIPALITY	4	0	4	0	0
20707 PHETA RURAL MUNICIPALITY	1	0	1	0	0
20708 KALAIYA SUB-METROPOLITIAN CITY	18	12	6	0	0
20709 KARAIYAMAI RURAL MUNICIPALITY	1	0	1	0	0
20710 BARAGADHI RURAL MUNICIPALITY	0	0	0	0	0
20711 AADARSHA KOTWAL RURAL MUNICIPALITY	1	1	0	0	0
20712 SIMROUNGADH MUNICIPALITY	4	2	2	0	0
20713 PACHARAUTA MUNICIPALITY	0	0	0	0	0
20714 MAHAGADHIMAI MUNICIPALITY	2	2	0	0	0
20715 DEVTAL RURAL MUNICIPALITY	0	0	0	0	0
20716 SUBARNA RURAL MUNICIPALITY	0	0	0	0	0
Parsa District	149	49	90	8	2
20801 THORI RURAL MUNICIPALITY	3	1	2	0	0
20802 JIRABHAWANI RURAL MUNICIPALITY	6	4	1	0	1
20803 JAGARNATHPUR RURAL MUNICIPALITY	2	1	0	1	0
20804 PATERWA SUGAULI RURAL MUNICIPALITY	1	1	0	0	0
20805 SAKHUWA PRASAUNI RURAL MUNICIPALITY	1	0	1	0	0
20806 PARSAGADHI MUNICIPALITY	17	16	0	0	1
20807 BIRGUNJ METROPOLITIAN CITY	99	17	78	4	0
20808 BAHUDARMAI MUNICIPALITY	2	1	0	1	0
20809 POKHARIYA MUNICIPALITY	3	2	1	0	0
20810 KALIKAMAI RURAL MUNICIPALITY	1	1	0	0	0
20811 DHOBINI RURAL MUNICIPALITY	2	0	0	2	0
20812 CHHIPAHARMAI RURAL MUNICIPALITY	5	2	3	0	0
20813 PAKAHA MAINPUR RURAL MUNICIPALITY	4	3	1	0	0
20814 BINDABASINI RURAL MUNICIPALITY	3	0	3	0	0

1) NSIC stands for Nepal Standard Industrial Classification.

2) Includes Lease/contract out.

3) Includes "Not reported ", "Unknown" and so on.

Table 5-1 Number of Establishments by Section of Industrial Classification, Tenure of Business Place (Building) and Local Level.

District and Local Level	Section of NSIC ¹⁾				
	I				
	Accommodation and Food Service				
	Tenure of Business Place (Building)				
	Total	Owned	Rented	Others ²⁾ (Lease+Others)	Not ³⁾ Applicable
Province 2					
Total	10,813	3,612	5,569	332	1,300
Metropolitan City	1,003	169	651	34	149
Sub-Metropolitan City	1,524	447	940	27	110
Municipality	6,325	2,130	3,204	211	780
Rural Municipality	1,961	866	774	60	261
201 Saptari District					
Total	1,321	614	476	100	131
Municipality	968	419	395	73	81
Rural Municipality	353	195	81	27	50
202 Siraha District					
Total	1,025	383	532	14	96
Municipality	772	273	447	10	42
Rural Municipality	253	110	85	4	54
203 Dhanusa District					
Total	1,749	514	1,017	51	167
Sub-Metropolitan City	778	162	534	9	73
Municipality	732	251	382	42	57
Rural Municipality	239	101	101	0	37
204 Mahottari District					
Total	1,334	349	594	14	377
Municipality	1,114	289	482	7	336
Rural Municipality	220	60	112	7	41
205 Sarlahi District					
Total	1,383	507	710	33	133
Municipality	1,159	408	616	23	112
Rural Municipality	224	99	94	10	21
206 Rautahat District					
Total	1,100	295	653	36	116
Municipality	1,061	286	625	36	114
Rural Municipality	39	9	28	0	2

1) NSIC stands for Nepal Standard Industrial Classification.

2) Includes Lease/contract out.

3) Includes "Not reported ", "Unknown" and so on.

Table 5-1 Number of Establishments by Section of Industrial Classification, Tenure of Business Place (Building) and Local Level.

District and Local Level	Section of NSIC ¹⁾				
	I				
	Accommodation and Food Service				
	Tenure of Business Place (Building)				
	Total	Owned	Rented	Others ²⁾ (Lease+Others)	Not ³⁾ Applicable
207 Bara District					
Total	1,361	530	721	32	78
Sub-Metropolitan City	746	285	406	18	37
Municipality	346	132	173	12	29
Rural Municipality	269	113	142	2	12
208 Parsa District					
Total	1,540	420	866	52	202
Metropolitan City	1,003	169	651	34	149
Municipality	173	72	84	8	9
Rural Municipality	364	179	131	10	44

1) NSIC stands for Nepal Standard Industrial Classification.

2) Includes Lease/contract out.

3) Includes "Not reported ", "Unknown" and so on.

Table 5-1 Number of Establishments by Section of Industrial Classification, Tenure of Business Place (Building) and Local Level.

District and Local Level	Section of NSIC ¹⁾				
	I				
	Accommodation and Food Service				
	Tenure of Business Place (Building)				
	Total	Owned	Rented	Others ²⁾ (Lease+Others)	Not ³⁾ Applicable
Saptari District	1,321	614	476	100	131
20101 SAPTAKOSHI MUNICIPALITY	110	54	27	12	17
20102 KANCHANRUP MUNICIPALITY	146	52	77	4	13
20103 AGMISAIR KRISHNA SABARAN RURAL MUNICIPALITY	53	25	17	5	6
20104 RUPANI RURAL MUNICIPALITY	37	26	3	2	6
20105 SHAMBHUNATH MUNICIPALITY	66	33	25	1	7
20106 KHADAK MUNICIPALITY	84	52	18	6	8
20107 SURUNGA MUNICIPALITY	97	57	24	3	13
20108 BALAN-BIHUL RURAL MUNICIPALITY	37	21	5	0	11
20109 BODE BARSAIN MUNICIPALITY	110	52	28	26	4
20110 DAKNESHWORI MUNICIPALITY	45	26	10	0	9
20111 RAJGADHA RURAL MUNICIPALITY	41	31	8	1	1
20112 BISHNUPUR RURAL MUNICIPALITY	19	12	2	1	4
20113 RAJBIRAJ MUNICIPALITY	221	52	155	12	2
20114 MAHADEWA RURAL MUNICIPALITY	42	28	4	0	10
20115 TIRAHUT RURAL MUNICIPALITY	35	15	2	8	10
20116 HANUMANNAGAR KANKALINI MUNICIPALITY	89	41	31	9	8
20117 TILATHI KOILADI RURAL MUNICIPALITY	57	36	10	9	2
20118 CHHINNAMASTA RURAL MUNICIPALITY	32	1	30	1	0
Siraha District	1,025	383	532	14	96
20201 LAHAN MUNICIPALITY	201	69	125	2	5
20202 DHANGADHIMAI MUNICIPALITY	80	42	33	2	3
20203 GOLBAZAR MUNICIPALITY	96	30	62	1	3
20204 MIRCHAIYA MUNICIPALITY	101	22	70	2	7
20205 KARJANHA MUNICIPALITY	51	36	15	0	0
20206 KALYANPUR MUNICIPALITY	43	17	19	3	4
20207 NARAHA RURAL MUNICIPALITY	31	12	15	0	4
20208 BISHNUPUR RURAL MUNICIPALITY	45	25	8	0	12
20209 ARNAMA RURAL MUNICIPALITY	12	3	8	0	1
20210 SUKHIPUR MUNICIPALITY	60	23	34	0	3
20211 LAXMIPUR PATARI RURAL MUNICIPALITY	38	13	11	0	14
20212 SAKHUWA NANKARKATTI RURAL MUNICIPALITY	14	9	5	0	0
20213 BHAGAWANPUR RURAL MUNICIPALITY	36	12	16	1	7
20214 NAWARAJPUR RURAL MUNICIPALITY	11	9	1	0	1
20215 BARIYARPATTI RURAL MUNICIPALITY	43	20	11	3	9
20216 AURAH I RURAL MUNICIPALITY	23	7	10	0	6
20217 SIRAHA MUNICIPALITY	140	34	89	0	17
Dhanusa District	1,749	514	1,017	51	167
20301 GANESHPAN CHARNATH MUNICIPALITY	58	30	22	0	6
20302 DHANUSHADHAM MUNICIPALITY	87	42	29	4	12
20303 MITHILA MUNICIPALITY	178	70	96	10	2
20304 BATESHWOR RURAL MUNICIPALITY	19	10	8	0	1
20305 CHHRESHWORNATH MUNICIPALITY	94	32	54	6	2
20306 LAXMINIYA RURAL MUNICIPALITY	27	9	16	0	2
20307 MITHILA BIHARI MUNICIPALITY	51	14	11	11	15
20308 HANSAPUR MUNICIPALITY	41	6	35	0	0
20309 SABAILA MUNICIPALITY	42	13	26	0	3
20310 SHAHIDNAGAR MUNICIPALITY	54	17	33	2	2
20311 KAMALA MUNICIPALITY	41	15	14	0	12
20312 JANAK NANDINI RURAL MUNICIPALITY	44	30	12	0	2
20313 BIDEHA MUNICIPALITY	39	9	26	4	0
20314 AURAH I RURAL MUNICIPALITY	45	21	21	0	3
20315 JANAKPURDHAM SUB-METROPOLITAN CITY	778	162	534	9	73
20316 DHANAUJI RURAL MUNICIPALITY	80	23	28	0	29
20317 NAGARAIN MUNICIPALITY	47	3	36	5	3
20318 MUKHIYAPATTI MUSAHARMIYA RURAL MUNICIPALITY	24	8	16	0	0

1) NSIC stands for Nepal Standard Industrial Classification.

2) Includes Lease/contract out.

3) Includes "Not reported ", "Unknown" and so on.

Table 5-1 Number of Establishments by Section of Industrial Classification, Tenure of Business Place (Building) and Local Level.

District and Local Level	Section of NSIC ¹⁾				
	I				
	Accommodation and Food Service				
	Tenure of Business Place (Building)				
	Total	Owned	Rented	Others ²⁾ (Lease+Others)	Not ³⁾ Applicable
Mahottari District	1,334	349	594	14	377
20401 BARDIBAS MUNICIPALITY	280	106	121	1	52
20402 GAUSHALA MUNICIPALITY	105	41	43	0	21
20403 SONAMA RURAL MUNICIPALITY	23	5	7	0	11
20404 AURAH MUNICIPALITY	50	5	12	0	33
20405 BHANGAHA MUNICIPALITY	67	17	19	1	30
20406 LOHARPATTI MUNICIPALITY	97	12	36	0	49
20407 BALAWA MUNICIPALITY	131	17	37	0	77
20408 RAM GOPALPUR MUNICIPALITY	82	21	27	3	31
20409 SAMSI RURAL MUNICIPALITY	76	23	46	0	7
20410 MANARA SHISAWA MUNICIPALITY	72	4	52	0	16
20411 EKADARA RURAL MUNICIPALITY	43	11	24	0	8
20412 MAHOTTARI RURAL MUNICIPALITY	12	4	5	1	2
20413 PIPARA RURAL MUNICIPALITY	66	17	30	6	13
20414 MATIHANI MUNICIPALITY	69	25	28	0	16
20415 JALESHWOR MUNICIPALITY	161	41	107	2	11
Sarlahi District	1,383	507	710	33	133
20501 LALBANDI MUNICIPALITY	241	78	141	7	15
20502 HARIWAN MUNICIPALITY	164	58	97	5	4
20503 BAGMATI MUNICIPALITY	60	28	21	0	11
20504 BARAHATHAWA MUNICIPALITY	155	69	60	3	23
20505 HARIPUR MUNICIPALITY	60	19	40	0	1
20506 ISHWORPUR MUNICIPALITY	155	40	100	7	8
20507 HARIPURWA MUNICIPALITY	45	10	11	1	23
20508 PARSARURAL MUNICIPALITY	31	14	17	0	0
20509 BRAHMAPURI RURAL MUNICIPALITY	36	16	19	0	1
20510 CHANDRANAGAR RURAL MUNICIPALITY	39	26	5	1	7
20511 KABILASHI MUNICIPALITY	34	24	10	0	0
20512 CHAKRAGHATTA RURAL MUNICIPALITY	31	11	8	5	7
20513 BASBARIYA RURAL MUNICIPALITY	25	19	5	0	1
20514 DHANAKAUL RURAL MUNICIPALITY	15	3	4	3	5
20515 RAMNAGAR RURAL MUNICIPALITY	13	4	9	0	0
20516 BALARA MUNICIPALITY	46	15	19	0	12
20517 GODAITA MUNICIPALITY	70	22	39	0	9
20518 BISHNU RURAL MUNICIPALITY	21	4	16	1	0
20519 KAUDENA RURAL MUNICIPALITY	13	2	11	0	0
20520 MALANGAWA MUNICIPALITY	129	45	78	0	6
Rautahat District	1,100	295	653	36	116
20601 CHANDRAPUR MUNICIPALITY	367	114	190	4	59
20602 GUJARA MUNICIPALITY	47	11	25	8	3
20603 PHATUWA BIJAYAPUR MUNICIPALITY	39	21	17	0	1
20604 KATAHARIYA MUNICIPALITY	41	11	21	1	8
20605 BRINDABAN MUNICIPALITY	19	4	10	4	1
20606 GADHIMAI MUNICIPALITY	17	6	11	0	0
20607 MADHAV NARAYAN MUNICIPALITY	30	5	14	0	11
20608 GARUDA MUNICIPALITY	104	18	71	3	12
20609 DEWAHI GONAH MUNICIPALITY	10	4	4	0	2
20610 MAULAPUR MUNICIPALITY	30	8	21	0	1
20611 BOUDHIMAI MUNICIPALITY	47	5	28	6	8
20612 PAROHA MUNICIPALITY	33	6	20	5	2
20613 RAJPUR MUNICIPALITY	64	21	42	1	0
20614 YAMUNAMAI RURAL MUNICIPALITY	24	7	16	0	1
20615 DURGA BHAGAWATI RURAL MUNICIPALITY	15	2	12	0	1
20616 RAJDEVI MUNICIPALITY	12	4	7	0	1
20617 GAUR MUNICIPALITY	122	18	96	4	4
20618 ISHANATH MUNICIPALITY	79	30	48	0	1

1) NSIC stands for Nepal Standard Industrial Classification.

2) Includes Lease/contract out.

3) Includes "Not reported", "Unknown" and so on.

Table 5-1 Number of Establishments by Section of Industrial Classification, Tenure of Business Place (Building) and Local Level.

District and Local Level	Section of NSIC ¹⁾				
	I				
	Accommodation and Food Service				
	Tenure of Business Place (Building)				
	Total	Owned	Rented	Others ²⁾ (Lease+Others)	Not ³⁾ Applicable
Bara District	1,361	530	721	32	78
20701 NIJAGADH MUNICIPALITY	110	50	33	10	17
20702 KOLHABI MUNICIPALITY	44	16	23	0	5
20703 JITPUR SIMARA SUB-METROPOLITIAN CITY	496	216	248	4	28
20704 PARAWANIPUR RURAL MUNICIPALITY	45	9	35	0	1
20705 PRASAUNI RURAL MUNICIPALITY	24	10	14	0	0
20706 BISHRAMPUR RURAL MUNICIPALITY	67	33	31	0	3
20707 PHETA RURAL MUNICIPALITY	36	16	16	1	3
20708 KALAIYA SUB-METROPOLITIAN CITY	250	69	158	14	9
20709 KARAIYAMAI RURAL MUNICIPALITY	7	2	5	0	0
20710 BARAGADHI RURAL MUNICIPALITY	25	13	8	0	4
20711 AADARSHA KOTWAL RURAL MUNICIPALITY	28	12	14	1	1
20712 SIMROUNGADH MUNICIPALITY	66	25	38	0	3
20713 PACHARAUTA MUNICIPALITY	39	11	24	1	3
20714 MAHAGADHIMAI MUNICIPALITY	87	30	55	1	1
20715 DEVTAL RURAL MUNICIPALITY	13	9	4	0	0
20716 SUBARNA RURAL MUNICIPALITY	24	9	15	0	0
Parsa District	1,540	420	866	52	202
20801 THORI RURAL MUNICIPALITY	99	69	15	4	11
20802 JIRABHAWANI RURAL MUNICIPALITY	38	26	9	1	2
20803 JAGARNATHPUR RURAL MUNICIPALITY	27	12	9	3	3
20804 PATERWA SUGAULI RURAL MUNICIPALITY	23	10	9	0	4
20805 SAKHUWA PRASAUNI RURAL MUNICIPALITY	75	38	14	1	22
20806 PARSAGADHI MUNICIPALITY	76	45	25	4	2
20807 BIRGUNJ METROPOLITIAN CITY	1,003	169	651	34	149
20808 BAHUDARMAI MUNICIPALITY	42	18	24	0	0
20809 POKHARIYA MUNICIPALITY	55	9	35	4	7
20810 KALIKAMAI RURAL MUNICIPALITY	7	4	3	0	0
20811 DHOBINI RURAL MUNICIPALITY	19	0	16	1	2
20812 CHHIPAHARMAI RURAL MUNICIPALITY	21	3	18	0	0
20813 PAKAHA MAINPUR RURAL MUNICIPALITY	15	6	9	0	0
20814 BINDABASINI RURAL MUNICIPALITY	40	11	29	0	0

1) NSIC stands for Nepal Standard Industrial Classification.

2) Includes Lease/contract out.

3) Includes "Not reported ", "Unknown" and so on.

Table 5-1 Number of Establishments by Section of Industrial Classification, Tenure of Business Place (Building) and Local Level.

District and Local Level	Section of NSIC ¹⁾				
	K				
	Financial and Insurance				
	Tenure of Business Place (Building)				
	Total	Owned	Rented	Others ²⁾ (Lease+Others)	Not ³⁾ Applicable
Province 2					
Total	1,369	222	1,041	48	58
Metropolitan City	139	18	113	8	0
Sub-Metropolitan City	198	17	178	3	0
Municipality	849	137	624	31	57
Rural Municipality	183	50	126	6	1
201 Saptari District					
Total	133	36	85	9	3
Municipality	100	26	64	7	3
Rural Municipality	33	10	21	2	0
202 Siraha District					
Total	136	26	101	9	0
Municipality	100	15	77	8	0
Rural Municipality	36	11	24	1	0
203 Dhanusa District					
Total	190	26	157	4	3
Sub-Metropolitan City	91	8	82	1	0
Municipality	91	17	68	3	3
Rural Municipality	8	1	7	0	0
204 Mahottari District					
Total	103	18	84	1	0
Municipality	87	15	71	1	0
Rural Municipality	16	3	13	0	0
205 Sarlahi District					
Total	188	16	150	10	12
Municipality	179	13	145	9	12
Rural Municipality	9	3	5	1	0
206 Rautahat District					
Total	140	23	114	3	0
Municipality	136	22	112	2	0
Rural Municipality	4	1	2	1	0

1) NSIC stands for Nepal Standard Industrial Classification.

2) Includes Lease/contract out.

3) Includes "Not reported ", "Unknown" and so on.

Table 5-1 Number of Establishments by Section of Industrial Classification, Tenure of Business Place (Building) and Local Level.

District and Local Level	Section of NSIC ¹⁾				
	K				
	Financial and Insurance				
	Tenure of Business Place (Building)				
	Total	Owned	Rented	Others ²⁾ (Lease+Others)	Not ³⁾ Applicable
207 Bara District					
Total	199	21	174	3	1
Sub-Metropolitan City	107	9	96	2	0
Municipality	66	5	59	1	1
Rural Municipality	26	7	19	0	0
208 Parsa District					
Total	280	56	176	9	39
Metropolitan City	139	18	113	8	0
Municipality	90	24	28	0	38
Rural Municipality	51	14	35	1	1

1) NSIC stands for Nepal Standard Industrial Classification.

2) Includes Lease/contract out.

3) Includes "Not reported ", "Unknown" and so on.

Table 5-1 Number of Establishments by Section of Industrial Classification, Tenure of Business Place (Building) and Local Level.

District and Local Level	Section of NSIC ¹⁾				
	K				
	Financial and Insurance				
	Tenure of Business Place (Building)				
	Total	Owned	Rented	Others ²⁾ (Lease+Others)	Not ³⁾ Applicable
Saptari District	133	36	85	9	3
20101 SAPTAKOSHI MUNICIPALITY	8	2	5	0	1
20102 KANCHANRUP MUNICIPALITY	9	3	6	0	0
20103 AGMISAIR KRISHNA SABARAN RURAL MUNICIPALITY	15	4	9	2	0
20104 RUPANI RURAL MUNICIPALITY	7	3	4	0	0
20105 SHAMBHUNATH MUNICIPALITY	7	2	3	2	0
20106 KHADAK MUNICIPALITY	17	6	11	0	0
20107 SURUNGA MUNICIPALITY	19	5	12	1	1
20108 BALAN-BIHUL RURAL MUNICIPALITY	1	1	0	0	0
20109 BODE BARSAIN MUNICIPALITY	18	2	13	2	1
20110 DAKNESHWORI MUNICIPALITY	5	2	1	2	0
20111 RAJGADHA RURAL MUNICIPALITY	0	0	0	0	0
20112 BISHNUPUR RURAL MUNICIPALITY	1	0	1	0	0
20113 RAJBIRAJ MUNICIPALITY	9	2	7	0	0
20114 MAHADEWA RURAL MUNICIPALITY	1	1	0	0	0
20115 TIRAHUT RURAL MUNICIPALITY	3	0	3	0	0
20116 HANUMANNAGAR KANKALINI MUNICIPALITY	8	2	6	0	0
20117 TILATHI KOILADI RURAL MUNICIPALITY	3	1	2	0	0
20118 CHHINNAMASTA RURAL MUNICIPALITY	2	0	2	0	0
Siraha District	136	26	101	9	0
20201 LAHAN MUNICIPALITY	21	1	17	3	0
20202 DHANGADHIMAI MUNICIPALITY	11	3	8	0	0
20203 GOLBAZAR MUNICIPALITY	17	4	11	2	0
20204 MIRCHAIYA MUNICIPALITY	24	2	21	1	0
20205 KARJANHA MUNICIPALITY	1	0	1	0	0
20206 KALYANPUR MUNICIPALITY	1	0	1	0	0
20207 NARAHA RURAL MUNICIPALITY	4	1	2	1	0
20208 BISHNUPUR RURAL MUNICIPALITY	5	3	2	0	0
20209 ARNAMA RURAL MUNICIPALITY	6	5	1	0	0
20210 SUKHIPUR MUNICIPALITY	14	3	10	1	0
20211 LAXMIPUR PATARI RURAL MUNICIPALITY	5	1	4	0	0
20212 SAKHUWA NANKARKATTI RURAL MUNICIPALITY	3	0	3	0	0
20213 BHAGAWANPUR RURAL MUNICIPALITY	6	1	5	0	0
20214 NAWARAJPUR RURAL MUNICIPALITY	0	0	0	0	0
20215 BARIYARPATTI RURAL MUNICIPALITY	6	0	6	0	0
20216 AURAH I RURAL MUNICIPALITY	1	0	1	0	0
20217 SIRAHA MUNICIPALITY	11	2	8	1	0
Dhanusa District	190	26	157	4	3
20301 GANESHPAN CHARNATH MUNICIPALITY	10	0	10	0	0
20302 DHANUSHADHAM MUNICIPALITY	8	2	3	2	1
20303 MITHILA MUNICIPALITY	22	2	18	1	1
20304 BATESHWOR RURAL MUNICIPALITY	1	0	1	0	0
20305 CHHRESHWORNATH MUNICIPALITY	18	4	14	0	0
20306 LAXMINIYA RURAL MUNICIPALITY	1	0	1	0	0
20307 MITHILA BIHARI MUNICIPALITY	7	2	5	0	0
20308 HANSAPUR MUNICIPALITY	6	1	5	0	0
20309 SABAILA MUNICIPALITY	4	0	4	0	0
20310 SHAHIDNAGAR MUNICIPALITY	6	2	4	0	0
20311 KAMALA MUNICIPALITY	3	1	1	0	1
20312 JANAK NANDINI RURAL MUNICIPALITY	3	1	2	0	0
20313 BIDEHA MUNICIPALITY	1	0	1	0	0
20314 AURAH I RURAL MUNICIPALITY	1	0	1	0	0
20315 JANAKPURDHAM SUB-METROPOLITAN CITY	91	8	82	1	0
20316 DHANAUJI RURAL MUNICIPALITY	2	0	2	0	0
20317 NAGARAIN MUNICIPALITY	6	3	3	0	0
20318 MUKHIYAPATTI MUSAHARMIYA RURAL MUNICIPALITY	0	0	0	0	0

1) NSIC stands for Nepal Standard Industrial Classification.

2) Includes Lease/contract out.

3) Includes "Not reported ", "Unknown" and so on.

Table 5-1 Number of Establishments by Section of Industrial Classification, Tenure of Business Place (Building) and Local Level.

District and Local Level	Section of NSIC ¹⁾				
	K				
	Financial and Insurance				
	Tenure of Business Place (Building)				
	Total	Owned	Rented	Others ²⁾ (Lease+Others)	Not ³⁾ Applicable
Mahottari District	103	18	84	1	0
20401 BARDIBAS MUNICIPALITY	28	1	27	0	0
20402 GAUSHALA MUNICIPALITY	0	0	0	0	0
20403 SONAMA RURAL MUNICIPALITY	2	0	2	0	0
20404 AURAH MUNICIPALITY	3	0	3	0	0
20405 BHANGAHA MUNICIPALITY	4	1	3	0	0
20406 LOHARPATTI MUNICIPALITY	8	2	6	0	0
20407 BALAWA MUNICIPALITY	3	1	2	0	0
20408 RAM GOPALPUR MUNICIPALITY	9	2	7	0	0
20409 SAMSI RURAL MUNICIPALITY	4	2	2	0	0
20410 MANARA SHISAWA MUNICIPALITY	5	1	4	0	0
20411 EKADARA RURAL MUNICIPALITY	3	1	2	0	0
20412 MAHOTTARI RURAL MUNICIPALITY	1	0	1	0	0
20413 PIPARA RURAL MUNICIPALITY	6	0	6	0	0
20414 MATIHANI MUNICIPALITY	4	1	2	1	0
20415 JALESHWOR MUNICIPALITY	23	6	17	0	0
Sarlahi District	188	16	150	10	12
20501 LALBANDI MUNICIPALITY	52	7	41	3	1
20502 HARIWAN MUNICIPALITY	37	1	36	0	0
20503 BAGMATI MUNICIPALITY	18	0	7	0	11
20504 BARAHATHAWA MUNICIPALITY	18	0	18	0	0
20505 HARIPUR MUNICIPALITY	8	1	7	0	0
20506 ISHWORPUR MUNICIPALITY	19	1	15	3	0
20507 HARIPURWA MUNICIPALITY	3	1	2	0	0
20508 PARSARURAL MUNICIPALITY	0	0	0	0	0
20509 BRAHMAPURI RURAL MUNICIPALITY	0	0	0	0	0
20510 CHANDRANAGAR RURAL MUNICIPALITY	2	0	2	0	0
20511 KABILASHI MUNICIPALITY	3	0	3	0	0
20512 CHAKRAGHATTA RURAL MUNICIPALITY	4	1	2	1	0
20513 BASBARIYA RURAL MUNICIPALITY	1	1	0	0	0
20514 DHANAKAUL RURAL MUNICIPALITY	1	1	0	0	0
20515 RAMNAGAR RURAL MUNICIPALITY	1	0	1	0	0
20516 BALARA MUNICIPALITY	2	0	2	0	0
20517 GODAITA MUNICIPALITY	8	1	4	3	0
20518 BISHNU RURAL MUNICIPALITY	0	0	0	0	0
20519 KAUDENA RURAL MUNICIPALITY	0	0	0	0	0
20520 MALANGAWA MUNICIPALITY	11	1	10	0	0
Rautahat District	140	23	114	3	0
20601 CHANDRAPUR MUNICIPALITY	56	8	47	1	0
20602 GUJARA MUNICIPALITY	2	0	2	0	0
20603 PHATUWA BIJAYAPUR MUNICIPALITY	2	1	1	0	0
20604 KATAHARIYA MUNICIPALITY	16	1	15	0	0
20605 BRINDABAN MUNICIPALITY	2	0	2	0	0
20606 GADHIMAI MUNICIPALITY	3	1	2	0	0
20607 MADHAV NARAYAN MUNICIPALITY	1	1	0	0	0
20608 GARUDA MUNICIPALITY	23	1	22	0	0
20609 DEWAHI GONAH MUNICIPALITY	0	0	0	0	0
20610 MAULAPUR MUNICIPALITY	1	0	1	0	0
20611 BOUDHIMAI MUNICIPALITY	5	1	4	0	0
20612 PAROHA MUNICIPALITY	2	2	0	0	0
20613 RAJPUR MUNICIPALITY	2	2	0	0	0
20614 YAMUNAMAI RURAL MUNICIPALITY	1	1	0	0	0
20615 DURGA BHAGAWATI RURAL MUNICIPALITY	3	0	2	1	0
20616 RAJDEVI MUNICIPALITY	0	0	0	0	0
20617 GAUR MUNICIPALITY	20	4	15	1	0
20618 ISHANATH MUNICIPALITY	1	0	1	0	0

1) NSIC stands for Nepal Standard Industrial Classification.

2) Includes Lease/contract out.

3) Includes "Not reported", "Unknown" and so on.

Table 5-1 Number of Establishments by Section of Industrial Classification, Tenure of Business Place (Building) and Local Level.

District and Local Level	Section of NSIC ¹⁾				
	K				
	Financial and Insurance				
	Tenure of Business Place (Building)				
	Total	Owned	Rented	Others ²⁾ (Lease+Others)	Not ³⁾ Applicable
Bara District	199	21	174	3	1
20701 NIJAGADH MUNICIPALITY	15	1	14	0	0
20702 KOLHABI MUNICIPALITY	17	0	17	0	0
20703 JITPUR SIMARA SUB-METROPOLITIAN CITY	63	6	57	0	0
20704 PARAWANIPUR RURAL MUNICIPALITY	10	0	10	0	0
20705 PRASAUNI RURAL MUNICIPALITY	6	1	5	0	0
20706 BISHRAMPUR RURAL MUNICIPALITY	3	1	2	0	0
20707 PHETA RURAL MUNICIPALITY	2	2	0	0	0
20708 KALAIYA SUB-METROPOLITIAN CITY	44	3	39	2	0
20709 KARAIYAMAI RURAL MUNICIPALITY	0	0	0	0	0
20710 BARAGADHI RURAL MUNICIPALITY	0	0	0	0	0
20711 AADARSHA KOTWAL RURAL MUNICIPALITY	4	2	2	0	0
20712 SIMROUNGADH MUNICIPALITY	13	2	11	0	0
20713 PACHARAUTA MUNICIPALITY	2	1	0	0	1
20714 MAHAGADHIMAI MUNICIPALITY	19	1	17	1	0
20715 DEVTAL RURAL MUNICIPALITY	0	0	0	0	0
20716 SUBARNA RURAL MUNICIPALITY	1	1	0	0	0
Parsa District	280	56	176	9	39
20801 THORI RURAL MUNICIPALITY	18	6	11	1	0
20802 JIRABHAWANI RURAL MUNICIPALITY	9	1	8	0	0
20803 JAGARNATHPUR RURAL MUNICIPALITY	1	1	0	0	0
20804 PATERWA SUGAULI RURAL MUNICIPALITY	4	1	3	0	0
20805 SAKHUWA PRASAUNI RURAL MUNICIPALITY	4	2	2	0	0
20806 PARSAGADHI MUNICIPALITY	66	21	7	0	38
20807 BIRGUNJ METROPOLITIAN CITY	139	18	113	8	0
20808 BAHUDARMAI MUNICIPALITY	7	2	5	0	0
20809 POKHARIYA MUNICIPALITY	17	1	16	0	0
20810 KALIKAMAI RURAL MUNICIPALITY	1	0	1	0	0
20811 DHOBINI RURAL MUNICIPALITY	5	1	4	0	0
20812 CHHIPAHARMAI RURAL MUNICIPALITY	3	0	2	0	1
20813 PAKAHA MAINPUR RURAL MUNICIPALITY	2	2	0	0	0
20814 BINDABASINI RURAL MUNICIPALITY	4	0	4	0	0

1) NSIC stands for Nepal Standard Industrial Classification.

2) Includes Lease/contract out.

3) Includes "Not reported ", "Unknown" and so on.

Table 5-1 Number of Establishments by Section of Industrial Classification, Tenure of Business Place (Building) and Local Level.

District and Local Level	Section of NSIC ¹⁾				
	P				
	Education				
	Tenure of Business Place (Building)				
	Total	Owned	Rented	Others ²⁾ (Lease+Others)	Not ³⁾ Applicable
Province 2					
Total	4,324	3,166	947	193	18
Metropolitan City	207	89	107	10	1
Sub-Metropolitan City	353	163	170	19	1
Municipality	2,611	1,946	516	137	12
Rural Municipality	1,153	968	154	27	4
201 Saptari District					
Total	637	529	80	23	5
Municipality	418	334	66	16	2
Rural Municipality	219	195	14	7	3
202 Siraha District					
Total	531	425	80	26	0
Municipality	352	262	65	25	0
Rural Municipality	179	163	15	1	0
203 Dhanusa District					
Total	655	398	232	24	1
Sub-Metropolitan City	226	79	132	14	1
Municipality	308	221	77	10	0
Rural Municipality	121	98	23	0	0
204 Mahottari District					
Total	454	276	121	55	2
Municipality	358	226	86	44	2
Rural Municipality	96	50	35	11	0
205 Sarlahi District					
Total	604	497	86	19	2
Municipality	451	363	70	16	2
Rural Municipality	153	134	16	3	0
206 Rautahat District					
Total	459	321	103	29	6
Municipality	436	309	97	24	6
Rural Municipality	23	12	6	5	0

1) NSIC stands for Nepal Standard Industrial Classification.

2) Includes Lease/contract out.

3) Includes "Not reported ", "Unknown" and so on.

Table 5-1 Number of Establishments by Section of Industrial Classification, Tenure of Business Place (Building) and Local Level.

District and Local Level	Section of NSIC ¹⁾				
	P				
	Education				
	Tenure of Business Place (Building)				
	Total	Owned	Rented	Others ²⁾ (Lease+Others)	Not ³⁾ Applicable
207 Bara District					
Total	483	380	95	7	1
Sub-Metropolitan City	127	84	38	5	0
Municipality	192	157	33	2	0
Rural Municipality	164	139	24	0	1
208 Parsa District					
Total	501	340	150	10	1
Metropolitan City	207	89	107	10	1
Municipality	96	74	22	0	0
Rural Municipality	198	177	21	0	0

1) NSIC stands for Nepal Standard Industrial Classification.

2) Includes Lease/contract out.

3) Includes "Not reported ", "Unknown" and so on.

Table 5-1 Number of Establishments by Section of Industrial Classification, Tenure of Business Place (Building) and Local Level.

District and Local Level	Section of NSIC ¹⁾				
	P				
	Education				
	Tenure of Business Place (Building)				
	Total	Owned	Rented	Others ²⁾ (Lease+Others)	Not ³⁾ Applicable
Saptari District	637	529	80	23	5
20101 SAPTAKOSHI MUNICIPALITY	20	15	5	0	0
20102 KANCHANRUP MUNICIPALITY	53	38	13	2	0
20103 AGMISAIR KRISHNA SABARAN RURAL MUNICIPALITY	28	23	2	1	2
20104 RUPANI RURAL MUNICIPALITY	18	16	2	0	0
20105 SHAMBHUNATH MUNICIPALITY	39	24	9	6	0
20106 KHADAK MUNICIPALITY	57	51	6	0	0
20107 SURUNGA MUNICIPALITY	41	38	3	0	0
20108 BALAN-BIHUL RURAL MUNICIPALITY	23	22	1	0	0
20109 BODE BARSAIN MUNICIPALITY	48	43	4	1	0
20110 DAKNESHWORI MUNICIPALITY	37	33	3	0	1
20111 RAJGADHA RURAL MUNICIPALITY	25	24	1	0	0
20112 BISHNUPUR RURAL MUNICIPALITY	20	17	2	1	0
20113 RAJBIRAJ MUNICIPALITY	79	58	19	2	0
20114 MAHADEWA RURAL MUNICIPALITY	25	24	0	1	0
20115 TIRAHUT RURAL MUNICIPALITY	26	19	2	4	1
20116 HANUMANNAGAR KANKALINI MUNICIPALITY	44	34	4	5	1
20117 TILATHI KOILADI RURAL MUNICIPALITY	27	24	3	0	0
20118 CHHINNAMASTA RURAL MUNICIPALITY	27	26	1	0	0
Siraha District	531	425	80	26	0
20201 LAHAN MUNICIPALITY	80	59	13	8	0
20202 DHANGADHIMAI MUNICIPALITY	36	28	8	0	0
20203 GOLBAZAR MUNICIPALITY	43	33	6	4	0
20204 MIRCHAIYA MUNICIPALITY	42	29	11	2	0
20205 KARJANHA MUNICIPALITY	19	15	4	0	0
20206 KALYANPUR MUNICIPALITY	37	30	2	5	0
20207 NARAHA RURAL MUNICIPALITY	17	16	1	0	0
20208 BISHNUPUR RURAL MUNICIPALITY	24	18	6	0	0
20209 ARNAMA RURAL MUNICIPALITY	12	10	2	0	0
20210 SUKHIPUR MUNICIPALITY	31	29	1	1	0
20211 LAXMIPUR PATARI RURAL MUNICIPALITY	25	25	0	0	0
20212 SAKHUWA NANKARKATTI RURAL MUNICIPALITY	21	21	0	0	0
20213 BHAGAWANPUR RURAL MUNICIPALITY	19	18	1	0	0
20214 NAWARAJPUR RURAL MUNICIPALITY	22	22	0	0	0
20215 BARIYARPATTI RURAL MUNICIPALITY	22	20	2	0	0
20216 AURAH RURAL MUNICIPALITY	17	13	3	1	0
20217 SIRAHA MUNICIPALITY	64	39	20	5	0
Dhanusa District	655	398	232	24	1
20301 GANESHMAN CHARNATH MUNICIPALITY	30	23	7	0	0
20302 DHANUSHADHAM MUNICIPALITY	33	23	5	5	0
20303 MITHILA MUNICIPALITY	40	32	6	2	0
20304 BATESHWOR RURAL MUNICIPALITY	15	13	2	0	0
20305 CHHRESHWORNATH MUNICIPALITY	25	14	10	1	0
20306 LAXMINIYA RURAL MUNICIPALITY	24	21	3	0	0
20307 MITHILA BIHARI MUNICIPALITY	33	27	6	0	0
20308 HANSAPUR MUNICIPALITY	27	21	6	0	0
20309 SABAILA MUNICIPALITY	20	14	6	0	0
20310 SHAHIDNAGAR MUNICIPALITY	28	14	12	2	0
20311 KAMALA MUNICIPALITY	21	17	4	0	0
20312 JANAK NANDINI RURAL MUNICIPALITY	20	19	1	0	0
20313 BIDEHA MUNICIPALITY	25	16	9	0	0
20314 AURAH RURAL MUNICIPALITY	20	13	7	0	0
20315 JANAKPURDHAM SUB-METROPOLITIAN CITY	226	79	132	14	1
20316 DHANAUJI RURAL MUNICIPALITY	24	21	3	0	0
20317 NAGARAIN MUNICIPALITY	26	20	6	0	0
20318 MUKHIYAPATTI MUSAHARMIYA RURAL MUNICIPALITY	18	11	7	0	0

1) NSIC stands for Nepal Standard Industrial Classification.

2) Includes Lease/contract out.

3) Includes "Not reported ", "Unknown" and so on.

Table 5-1 Number of Establishments by Section of Industrial Classification, Tenure of Business Place (Building) and Local Level.

District and Local Level	Section of NSIC ¹⁾				
	P				
	Education				
	Tenure of Business Place (Building)				
	Total	Owned	Rented	Others ²⁾ (Lease+Others)	Not ³⁾ Applicable
Mahottari District	454	276	121	55	2
20401 BARDIBAS MUNICIPALITY	54	33	11	10	0
20402 GAUSHALA MUNICIPALITY	50	34	10	6	0
20403 SONAMA RURAL MUNICIPALITY	15	10	5	0	0
20404 AURAH MUNICIPALITY	19	11	6	2	0
20405 BHANGAHA MUNICIPALITY	27	21	5	0	1
20406 LOHARPATTI MUNICIPALITY	24	11	9	4	0
20407 BALAWA MUNICIPALITY	15	13	1	1	0
20408 RAM GOPALPUR MUNICIPALITY	37	29	7	1	0
20409 SAMSI RURAL MUNICIPALITY	18	10	8	0	0
20410 MANARA SHISAWA MUNICIPALITY	32	23	9	0	0
20411 EKADARA RURAL MUNICIPALITY	23	10	10	3	0
20412 MAHOTTARI RURAL MUNICIPALITY	17	8	2	7	0
20413 PIPARA RURAL MUNICIPALITY	23	12	10	1	0
20414 MATIHANI MUNICIPALITY	31	25	5	1	0
20415 JALESHWOR MUNICIPALITY	69	26	23	19	1
Sarlahi District	604	497	86	19	2
20501 LALBANDI MUNICIPALITY	80	67	12	1	0
20502 HARIWAN MUNICIPALITY	47	40	7	0	0
20503 BAGMATI MUNICIPALITY	34	22	2	10	0
20504 BARAHATHAWA MUNICIPALITY	46	37	8	1	0
20505 HARIPUR MUNICIPALITY	25	23	2	0	0
20506 ISHWORPUR MUNICIPALITY	62	54	7	1	0
20507 HARIPURWA MUNICIPALITY	22	17	5	0	0
20508 PARSARURAL MUNICIPALITY	11	10	1	0	0
20509 BRAHMAPURI RURAL MUNICIPALITY	20	17	3	0	0
20510 CHANDRANAGAR RURAL MUNICIPALITY	35	34	1	0	0
20511 KABILASHI MUNICIPALITY	31	25	4	2	0
20512 CHAKRAGHATTA RURAL MUNICIPALITY	14	13	1	0	0
20513 BASBARIYA RURAL MUNICIPALITY	25	24	1	0	0
20514 DHANAKAUL RURAL MUNICIPALITY	12	11	1	0	0
20515 RAMNAGAR RURAL MUNICIPALITY	14	9	4	1	0
20516 BALARA MUNICIPALITY	37	33	4	0	0
20517 GODAITA MUNICIPALITY	39	28	9	0	2
20518 BISHNU RURAL MUNICIPALITY	13	9	3	1	0
20519 KAUDENA RURAL MUNICIPALITY	9	7	1	1	0
20520 MALANGAWA MUNICIPALITY	28	17	10	1	0
Rautahat District	459	321	103	29	6
20601 CHANDRAPUR MUNICIPALITY	74	58	15	1	0
20602 GUJARA MUNICIPALITY	39	32	6	1	0
20603 PHATUWA BIJAYAPUR MUNICIPALITY	23	19	4	0	0
20604 KATAHARIYA MUNICIPALITY	32	27	5	0	0
20605 BRINDABAN MUNICIPALITY	15	11	1	2	1
20606 GADHIMAI MUNICIPALITY	22	18	4	0	0
20607 MADHAV NARAYAN MUNICIPALITY	27	22	4	0	1
20608 GARUDA MUNICIPALITY	38	20	15	3	0
20609 DEWAHI GONAH MUNICIPALITY	19	11	3	2	3
20610 MAULAPUR MUNICIPALITY	12	6	3	3	0
20611 BOUDHIMAI MUNICIPALITY	25	19	6	0	0
20612 PAROHA MUNICIPALITY	17	8	4	4	1
20613 RAJPUR MUNICIPALITY	11	6	1	4	0
20614 YAMUNAMAI RURAL MUNICIPALITY	5	3	0	2	0
20615 DURGA BHAGAWATI RURAL MUNICIPALITY	18	9	6	3	0
20616 RAJDEVI MUNICIPALITY	22	17	3	2	0
20617 GAUR MUNICIPALITY	35	19	15	1	0
20618 ISHANATH MUNICIPALITY	25	16	8	1	0

1) NSIC stands for Nepal Standard Industrial Classification.

2) Includes Lease/contract out.

3) Includes "Not reported", "Unknown" and so on.

Table 5-1 Number of Establishments by Section of Industrial Classification, Tenure of Business Place (Building) and Local Level.

District and Local Level	Section of NSIC ¹⁾				
	P				
	Education				
	Tenure of Business Place (Building)				
	Total	Owned	Rented	Others ²⁾ (Lease+Others)	Not ³⁾ Applicable
Bara District	483	380	95	7	1
20701 NIJAGADH MUNICIPALITY	21	18	3	0	0
20702 KOLHABI MUNICIPALITY	36	32	4	0	0
20703 JITPUR SIMARA SUB-METROPOLITIAN CITY	55	40	14	1	0
20704 PARAWANIPUR RURAL MUNICIPALITY	16	14	2	0	0
20705 PRASAUNI RURAL MUNICIPALITY	14	11	3	0	0
20706 BISHRAMPUR RURAL MUNICIPALITY	17	16	1	0	0
20707 PHETA RURAL MUNICIPALITY	16	11	5	0	0
20708 KALAIYA SUB-METROPOLITIAN CITY	72	44	24	4	0
20709 KARAIYAMAI RURAL MUNICIPALITY	20	18	2	0	0
20710 BARAGADHI RURAL MUNICIPALITY	23	19	4	0	0
20711 AADARSHA KOTWAL RURAL MUNICIPALITY	26	22	3	0	1
20712 SIMROUNGADH MUNICIPALITY	45	33	12	0	0
20713 PACHARAUTA MUNICIPALITY	26	22	4	0	0
20714 MAHAGADHIMAI MUNICIPALITY	64	52	10	2	0
20715 DEVTAL RURAL MUNICIPALITY	8	8	0	0	0
20716 SUBARNA RURAL MUNICIPALITY	24	20	4	0	0
Parsa District	501	340	150	10	1
20801 THORI RURAL MUNICIPALITY	26	25	1	0	0
20802 JIRABHAWANI RURAL MUNICIPALITY	22	20	2	0	0
20803 JAGARNATHPUR RURAL MUNICIPALITY	21	19	2	0	0
20804 PATERWA SUGAULI RURAL MUNICIPALITY	15	13	2	0	0
20805 SAKHUWA PRASAUNI RURAL MUNICIPALITY	24	23	1	0	0
20806 PARSAGADHI MUNICIPALITY	33	30	3	0	0
20807 BIRGUNJ METROPOLITIAN CITY	207	89	107	10	1
20808 BAHUDARMAI MUNICIPALITY	28	17	11	0	0
20809 POKHARIYA MUNICIPALITY	35	27	8	0	0
20810 KALIKAMAI RURAL MUNICIPALITY	9	8	1	0	0
20811 DHOBINI RURAL MUNICIPALITY	16	14	2	0	0
20812 CHHIPAHARMAI RURAL MUNICIPALITY	21	17	4	0	0
20813 PAKAHA MAINPUR RURAL MUNICIPALITY	21	19	2	0	0
20814 BINDABASINI RURAL MUNICIPALITY	23	19	4	0	0

1) NSIC stands for Nepal Standard Industrial Classification.

2) Includes Lease/contract out.

3) Includes "Not reported ", "Unknown" and so on.

Table 5-1 Number of Establishments by Section of Industrial Classification, Tenure of Business Place (Building) and Local Level.

District and Local Level	Section of NSIC ¹⁾				
	Q				
	Human Health and Social Work				
	Tenure of Business Place (Building)				
	Total	Owned	Rented	Others ²⁾ (Lease+Others)	Not ³⁾ Applicable
Province 2					
Total	1,725	894	647	119	65
Metropolitan City	122	32	85	5	0
Sub-Metropolitan City	194	50	137	5	2
Municipality	1,024	556	353	77	38
Rural Municipality	385	256	72	32	25
201 Saptari District					
Total	327	161	87	40	39
Municipality	219	103	68	29	19
Rural Municipality	108	58	19	11	20
202 Siraha District					
Total	210	132	71	6	1
Municipality	158	89	63	5	1
Rural Municipality	52	43	8	1	0
203 Dhanusa District					
Total	290	122	153	14	1
Sub-Metropolitan City	155	34	115	5	1
Municipality	99	65	30	4	0
Rural Municipality	36	23	8	5	0
204 Mahottari District					
Total	187	96	76	14	1
Municipality	148	70	64	13	1
Rural Municipality	39	26	12	1	0
205 Sarlahi District					
Total	173	96	62	8	7
Municipality	135	70	56	4	5
Rural Municipality	38	26	6	4	2
206 Rautahat District					
Total	179	107	43	21	8
Municipality	170	103	41	18	8
Rural Municipality	9	4	2	3	0

1) NSIC stands for Nepal Standard Industrial Classification.

2) Includes Lease/contract out.

3) Includes "Not reported ", "Unknown" and so on.

Table 5-1 Number of Establishments by Section of Industrial Classification, Tenure of Business Place (Building) and Local Level.

District and Local Level	Section of NSIC ¹⁾				
	Q				
	Human Health and Social Work				
	Tenure of Business Place (Building)				
	Total	Owned	Rented	Others ²⁾ (Lease+Others)	Not ³⁾ Applicable
207 Bara District					
Total	129	77	48	3	1
Sub-Metropolitan City	39	16	22	0	1
Municipality	52	29	21	2	0
Rural Municipality	38	32	5	1	0
208 Parsa District					
Total	230	103	107	13	7
Metropolitan City	122	32	85	5	0
Municipality	43	27	10	2	4
Rural Municipality	65	44	12	6	3

1) NSIC stands for Nepal Standard Industrial Classification.

2) Includes Lease/contract out.

3) Includes "Not reported ", "Unknown" and so on.

Table 5-1 Number of Establishments by Section of Industrial Classification, Tenure of Business Place (Building) and Local Level.

District and Local Level	Section of NSIC ¹⁾				
	Q				
	Human Health and Social Work				
	Tenure of Business Place (Building)				
	Total	Owned	Rented	Others ²⁾ (Lease+Others)	Not ³⁾ Applicable
Saptari District	327	161	87	40	39
20101 SAPTAKOSHI MUNICIPALITY	13	10	2	1	0
20102 KANCHANRUP MUNICIPALITY	19	13	6	0	0
20103 AGMISAIR KRISHNA SABARAN RURAL MUNICIPALITY	14	7	4	0	3
20104 RUPANI RURAL MUNICIPALITY	10	7	1	1	1
20105 SHAMBHUNATH MUNICIPALITY	9	7	2	0	0
20106 KHADAK MUNICIPALITY	19	15	4	0	0
20107 SURUNGA MUNICIPALITY	32	16	11	3	2
20108 BALAN-BIHUL RURAL MUNICIPALITY	12	9	3	0	0
20109 BODE BARSAIN MUNICIPALITY	31	8	4	18	1
20110 DAKNESHWORI MUNICIPALITY	16	14	2	0	0
20111 RAJGADHA RURAL MUNICIPALITY	26	7	1	2	16
20112 BISHNUPUR RURAL MUNICIPALITY	13	5	5	3	0
20113 RAJBIRAJ MUNICIPALITY	39	8	31	0	0
20114 MAHADEWA RURAL MUNICIPALITY	10	6	2	2	0
20115 TIRAHUT RURAL MUNICIPALITY	8	6	1	1	0
20116 HANUMANNAGAR KANKALINI MUNICIPALITY	41	12	6	7	16
20117 TILATHI KOILADI RURAL MUNICIPALITY	10	6	2	2	0
20118 CHHINNAMASTA RURAL MUNICIPALITY	5	5	0	0	0
Siraha District	210	132	71	6	1
20201 LAHAN MUNICIPALITY	36	16	20	0	0
20202 DHANGADHIMAI MUNICIPALITY	24	14	10	0	0
20203 GOLBAZAR MUNICIPALITY	17	8	6	3	0
20204 MIRCHAIYA MUNICIPALITY	30	14	16	0	0
20205 KARJANHA MUNICIPALITY	8	6	2	0	0
20206 KALYANPUR MUNICIPALITY	7	5	1	0	1
20207 NARAHA RURAL MUNICIPALITY	7	6	1	0	0
20208 BISHNUPUR RURAL MUNICIPALITY	10	8	1	1	0
20209 ARNAMA RURAL MUNICIPALITY	4	4	0	0	0
20210 SUKHIPUR MUNICIPALITY	10	6	2	2	0
20211 LAXMIPUR PATARI RURAL MUNICIPALITY	7	5	2	0	0
20212 SAKHUWA NANKARKATTI RURAL MUNICIPALITY	7	4	3	0	0
20213 BHAGAWANPUR RURAL MUNICIPALITY	3	3	0	0	0
20214 NAWARAJPUR RURAL MUNICIPALITY	3	3	0	0	0
20215 BARIYARPATTI RURAL MUNICIPALITY	6	6	0	0	0
20216 AURAH I RURAL MUNICIPALITY	5	4	1	0	0
20217 SIRAHA MUNICIPALITY	26	20	6	0	0
Dhanusa District	290	122	153	14	1
20301 GANESHPAN CHARNATH MUNICIPALITY	8	6	2	0	0
20302 DHANUSHADHAM MUNICIPALITY	11	5	4	2	0
20303 MITHILA MUNICIPALITY	19	11	7	1	0
20304 BATESHWOR RURAL MUNICIPALITY	7	4	3	0	0
20305 CHHIRESHWORNATH MUNICIPALITY	16	9	7	0	0
20306 LAXMINIYA RURAL MUNICIPALITY	8	4	3	1	0
20307 MITHILA BIHARI MUNICIPALITY	11	9	1	1	0
20308 HANSAPUR MUNICIPALITY	8	8	0	0	0
20309 SABAILA MUNICIPALITY	0	0	0	0	0
20310 SHAHIDNAGAR MUNICIPALITY	11	5	6	0	0
20311 KAMALA MUNICIPALITY	5	4	1	0	0
20312 JANAK NANDINI RURAL MUNICIPALITY	5	5	0	0	0
20313 BIDEHA MUNICIPALITY	4	4	0	0	0
20314 AURAH I RURAL MUNICIPALITY	9	6	2	1	0
20315 JANAKPURDHAM SUB-METROPOLITAN CITY	155	34	115	5	1
20316 DHANAUJI RURAL MUNICIPALITY	7	4	0	3	0
20317 NAGARAIN MUNICIPALITY	6	4	2	0	0
20318 MUKHIYAPATTI MUSAHARMIYA RURAL MUNICIPALITY	0	0	0	0	0

1) NSIC stands for Nepal Standard Industrial Classification.

2) Includes Lease/contract out.

3) Includes "Not reported ", "Unknown" and so on.

Table 5-1 Number of Establishments by Section of Industrial Classification, Tenure of Business Place (Building) and Local Level.

District and Local Level	Section of NSIC ¹⁾				
	Q				
	Human Health and Social Work				
	Tenure of Business Place (Building)				
	Total	Owned	Rented	Others ²⁾ (Lease+Others)	Not ³⁾ Applicable
Mahottari District	187	96	76	14	1
20401 BARDIBAS MUNICIPALITY	28	9	16	3	0
20402 GAUSHALA MUNICIPALITY	31	18	9	3	1
20403 SONAMA RURAL MUNICIPALITY	10	10	0	0	0
20404 AURAH MUNICIPALITY	3	3	0	0	0
20405 BHANGAHA MUNICIPALITY	10	6	3	1	0
20406 LOHARPATTI MUNICIPALITY	12	4	6	2	0
20407 BALAWA MUNICIPALITY	7	3	4	0	0
20408 RAM GOPALPUR MUNICIPALITY	15	6	8	1	0
20409 SAMSI RURAL MUNICIPALITY	23	11	11	1	0
20410 MANARA SHISAWA MUNICIPALITY	12	6	4	2	0
20411 EKADARA RURAL MUNICIPALITY	1	1	0	0	0
20412 MAHOTTARI RURAL MUNICIPALITY	0	0	0	0	0
20413 PIPARA RURAL MUNICIPALITY	5	4	1	0	0
20414 MATIHANI MUNICIPALITY	4	2	2	0	0
20415 JALESHWOR MUNICIPALITY	26	13	12	1	0
Sarlahi District	173	96	62	8	7
20501 LALBANDI MUNICIPALITY	26	8	17	1	0
20502 HARIWAN MUNICIPALITY	13	7	6	0	0
20503 BAGMATI MUNICIPALITY	11	3	2	1	5
20504 BARAHATHAWA MUNICIPALITY	19	8	11	0	0
20505 HARIPUR MUNICIPALITY	8	5	3	0	0
20506 ISHWORPUR MUNICIPALITY	9	5	4	0	0
20507 HARIPURWA MUNICIPALITY	4	4	0	0	0
20508 PARSARURAL MUNICIPALITY	4	4	0	0	0
20509 BRAHMAPURI RURAL MUNICIPALITY	4	4	0	0	0
20510 CHANDRANAGAR RURAL MUNICIPALITY	4	4	0	0	0
20511 KABILASHI MUNICIPALITY	6	5	1	0	0
20512 CHAKRAGHATTA RURAL MUNICIPALITY	4	2	1	1	0
20513 BASBARIYA RURAL MUNICIPALITY	5	3	1	0	1
20514 DHANAKAUL RURAL MUNICIPALITY	7	5	1	0	1
20515 RAMNAGAR RURAL MUNICIPALITY	4	0	2	2	0
20516 BALARA MUNICIPALITY	7	6	1	0	0
20517 GODAITA MUNICIPALITY	12	9	1	2	0
20518 BISHNU RURAL MUNICIPALITY	5	3	1	1	0
20519 KAUDENA RURAL MUNICIPALITY	1	1	0	0	0
20520 MALANGAWA MUNICIPALITY	20	10	10	0	0
Rautahat District	179	107	43	21	8
20601 CHANDRAPUR MUNICIPALITY	35	18	15	1	1
20602 GUJARA MUNICIPALITY	6	3	1	2	0
20603 PHATUWA BIJAYAPUR MUNICIPALITY	7	3	0	0	4
20604 KATAHARIYA MUNICIPALITY	13	8	2	2	1
20605 BRINDABAN MUNICIPALITY	11	10	0	0	1
20606 GADHIMAI MUNICIPALITY	7	7	0	0	0
20607 MADHAV NARAYAN MUNICIPALITY	9	5	1	3	0
20608 GARUDA MUNICIPALITY	26	14	8	4	0
20609 DEWAHI GONAH MUNICIPALITY	4	3	1	0	0
20610 MAULAPUR MUNICIPALITY	1	0	1	0	0
20611 BOUDHIMAI MUNICIPALITY	7	5	2	0	0
20612 PAROHA MUNICIPALITY	10	6	2	1	1
20613 RAJPUR MUNICIPALITY	5	3	0	2	0
20614 YAMUNAMAI RURAL MUNICIPALITY	4	0	2	2	0
20615 DURGA BHAGAWATI RURAL MUNICIPALITY	5	4	0	1	0
20616 RAJDEVI MUNICIPALITY	4	4	0	0	0
20617 GAUR MUNICIPALITY	17	9	7	1	0
20618 ISHANATH MUNICIPALITY	8	5	1	2	0

1) NSIC stands for Nepal Standard Industrial Classification.

2) Includes Lease/contract out.

3) Includes "Not reported", "Unknown" and so on.

Table 5-1 Number of Establishments by Section of Industrial Classification, Tenure of Business Place (Building) and Local Level.

District and Local Level	Section of NSIC ¹⁾				
	Q				
	Human Health and Social Work				
	Tenure of Business Place (Building)				
	Total	Owned	Rented	Others ²⁾ (Lease+Others)	Not ³⁾ Applicable
Bara District	129	77	48	3	1
20701 NIJAGADH MUNICIPALITY	9	4	4	1	0
20702 KOLHABI MUNICIPALITY	11	8	3	0	0
20703 JITPUR SIMARA SUB-METROPOLITIAN CITY	19	6	12	0	1
20704 PARAWANIPUR RURAL MUNICIPALITY	5	4	1	0	0
20705 PRASAUNI RURAL MUNICIPALITY	4	4	0	0	0
20706 BISHRAMPUR RURAL MUNICIPALITY	5	4	0	1	0
20707 PHETA RURAL MUNICIPALITY	4	2	2	0	0
20708 KALAIYA SUB-METROPOLITIAN CITY	20	10	10	0	0
20709 KARAIYAMAI RURAL MUNICIPALITY	5	5	0	0	0
20710 BARAGADHI RURAL MUNICIPALITY	5	5	0	0	0
20711 AADARSHA KOTWAL RURAL MUNICIPALITY	7	5	2	0	0
20712 SIMROUNGADH MUNICIPALITY	17	6	10	1	0
20713 PACHARAUTA MUNICIPALITY	7	7	0	0	0
20714 MAHAGADHIMAI MUNICIPALITY	8	4	4	0	0
20715 DEVTAL RURAL MUNICIPALITY	2	2	0	0	0
20716 SUBARNA RURAL MUNICIPALITY	1	1	0	0	0
Parsa District	230	103	107	13	7
20801 THORI RURAL MUNICIPALITY	8	5	2	1	0
20802 JIRABHAWANI RURAL MUNICIPALITY	9	6	3	0	0
20803 JAGARNATHPUR RURAL MUNICIPALITY	6	5	0	1	0
20804 PATERWA SUGAULI RURAL MUNICIPALITY	3	2	1	0	0
20805 SAKHUWA PRASAUNI RURAL MUNICIPALITY	7	6	0	1	0
20806 PARSAGADHI MUNICIPALITY	17	11	2	0	4
20807 BIRGUNJ METROPOLITIAN CITY	122	32	85	5	0
20808 BAHUDARMAI MUNICIPALITY	10	8	1	1	0
20809 POKHARIYA MUNICIPALITY	16	8	7	1	0
20810 KALIKAMAI RURAL MUNICIPALITY	4	4	0	0	0
20811 DHOBINI RURAL MUNICIPALITY	5	4	1	0	0
20812 CHHIPAHARMAI RURAL MUNICIPALITY	15	4	5	3	3
20813 PAKAHA MAINPUR RURAL MUNICIPALITY	5	5	0	0	0
20814 BINDABASINI RURAL MUNICIPALITY	3	3	0	0	0

1) NSIC stands for Nepal Standard Industrial Classification.

2) Includes Lease/contract out.

3) Includes "Not reported ", "Unknown" and so on.

Table 5-1 Number of Establishments by Section of Industrial Classification, Tenure of Business Place (Building) and Local Level.

District and Local Level	Section of NSIC ¹⁾				
	L+M+N+R+S				
	Real Estate, Professional & Scientific Activities, Administrative Services, Arts & Entertainment, Other Services				
	Tenure of Business Place (Building)				
	Total	Owned	Rented	Others ²⁾ (Lease+Others)	Not ³⁾ Applicable
Province 2					
Total	10,416	3,194	5,998	328	896
Metropolitan City	910	107	737	13	53
Sub-Metropolitan City	1,411	234	948	15	214
Municipality	5,886	1,851	3,458	187	390
Rural Municipality	2,209	1,002	855	113	239
201 Saptari District					
Total	2,029	827	702	124	376
Municipality	1,305	464	569	76	196
Rural Municipality	724	363	133	48	180
202 Siraha District					
Total	880	270	580	8	22
Municipality	658	160	476	8	14
Rural Municipality	222	110	104	0	8
203 Dhanusa District					
Total	1,767	428	1,067	39	233
Sub-Metropolitan City	966	149	604	8	205
Municipality	607	179	372	30	26
Rural Municipality	194	100	91	1	2
204 Mahottari District					
Total	979	321	584	31	43
Municipality	702	214	455	5	28
Rural Municipality	277	107	129	26	15
205 Sarlahi District					
Total	1,126	369	689	30	38
Municipality	933	287	597	20	29
Rural Municipality	193	82	92	10	9
206 Rautahat District					
Total	1,197	349	729	37	82
Municipality	1,131	339	676	37	79
Rural Municipality	66	10	53	0	3

1) NSIC stands for Nepal Standard Industrial Classification.

2) Includes Lease/contract out.

3) Includes "Not reported ", "Unknown" and so on.

Table 5-1 Number of Establishments by Section of Industrial Classification, Tenure of Business Place (Building) and Local Level.

District and Local Level	Section of NSIC ¹⁾				
	L+M+N+R+S				
	Real Estate, Professional & Scientific Activities, Administrative Services, Arts & Entertainment, Other Services				
	Tenure of Business Place (Building)				
	Total	Owned	Rented	Others ²⁾ (Lease+Others)	Not ³⁾ Applicable
207 Bara District					
Total	990	277	678	16	19
Sub-Metropolitan City	445	85	344	7	9
Municipality	330	115	210	3	2
Rural Municipality	215	77	124	6	8
208 Parsa District					
Total	1,448	353	969	43	83
Metropolitan City	910	107	737	13	53
Municipality	220	93	103	8	16
Rural Municipality	318	153	129	22	14

1) NSIC stands for Nepal Standard Industrial Classification.

2) Includes Lease/contract out.

3) Includes "Not reported ", "Unknown" and so on.

Table 5-1 Number of Establishments by Section of Industrial Classification, Tenure of Business Place (Building) and Local Level.

District and Local Level	Section of NSIC ¹⁾				
	L+M+N+R+S				
	Real Estate, Professional & Scientific Activities, Administrative Services, Arts & Entertainment, Other Services				
	Tenure of Business Place (Building)				
	Total	Owned	Rented	Others ²⁾ (Lease+Others)	Not ³⁾ Applicable
Saptari District	2,029	827	702	124	376
20101 SAPTAKOSHI MUNICIPALITY	57	26	23	5	3
20102 KANCHANRUP MUNICIPALITY	113	27	68	6	12
20103 AGMISAIR KRISHNA SABARAN RURAL MUNICIPALITY	73	28	17	4	24
20104 RUPANI RURAL MUNICIPALITY	87	47	8	1	31
20105 SHAMBHUNATH MUNICIPALITY	76	31	44	1	0
20106 KHADAK MUNICIPALITY	79	48	27	1	3
20107 SURUNGA MUNICIPALITY	224	89	47	4	84
20108 BALAN-BIHUL RURAL MUNICIPALITY	62	28	12	1	21
20109 BODE BARSAIN MUNICIPALITY	84	43	28	12	1
20110 DAKNESHWORI MUNICIPALITY	107	50	23	1	33
20111 RAJGADHA RURAL MUNICIPALITY	102	58	15	7	22
20112 BISHNUPUR RURAL MUNICIPALITY	62	38	8	2	14
20113 RAJBIRAJ MUNICIPALITY	375	93	270	7	5
20114 MAHADEWA RURAL MUNICIPALITY	137	91	35	6	5
20115 TIRAHUT RURAL MUNICIPALITY	84	21	2	20	41
20116 HANUMANNAGAR KANKALINI MUNICIPALITY	190	57	39	39	55
20117 TILATHI KOILADI RURAL MUNICIPALITY	51	27	13	5	6
20118 CHHINNAMASTA RURAL MUNICIPALITY	66	25	23	2	16
Siraha District	880	270	580	8	22
20201 LAHAN MUNICIPALITY	160	27	133	0	0
20202 DHANGADHIMAI MUNICIPALITY	64	14	46	1	3
20203 GOLBAZAR MUNICIPALITY	75	13	61	1	0
20204 MIRCHAIYA MUNICIPALITY	92	22	68	0	2
20205 KARJANHA MUNICIPALITY	24	12	11	0	1
20206 KALYANPUR MUNICIPALITY	45	26	17	2	0
20207 NARAHA RURAL MUNICIPALITY	30	12	15	0	3
20208 BISHNUPUR RURAL MUNICIPALITY	43	21	22	0	0
20209 ARNAMA RURAL MUNICIPALITY	11	5	6	0	0
20210 SUKHIPUR MUNICIPALITY	58	20	33	1	4
20211 LAXMIPUR PATARI RURAL MUNICIPALITY	33	16	14	0	3
20212 SAKHUWA NANKARKATTI RURAL MUNICIPALITY	6	1	5	0	0
20213 BHAGAWANPUR RURAL MUNICIPALITY	25	14	10	0	1
20214 NAWARAJPUR RURAL MUNICIPALITY	5	2	3	0	0
20215 BARIYARPATTI RURAL MUNICIPALITY	50	32	17	0	1
20216 AURAHU RURAL MUNICIPALITY	19	7	12	0	0
20217 SIRAHA MUNICIPALITY	140	26	107	3	4
Dhanusa District	1,767	428	1,067	39	233
20301 GANESHMAN CHARNATH MUNICIPALITY	38	20	17	1	0
20302 DHANUSHADHAM MUNICIPALITY	64	19	37	5	3
20303 MITHILA MUNICIPALITY	69	18	46	5	0
20304 BATESHWOR RURAL MUNICIPALITY	26	10	16	0	0
20305 CHHIRESHWORNATH MUNICIPALITY	98	22	63	0	13
20306 LAXMINIYA RURAL MUNICIPALITY	37	14	21	0	2
20307 MITHILA BIHARI MUNICIPALITY	49	26	12	8	3
20308 HANSAPUR MUNICIPALITY	44	10	32	1	1
20309 SABAILA MUNICIPALITY	65	16	49	0	0
20310 SHAHIDNAGAR MUNICIPALITY	59	18	33	3	5
20311 KAMALA MUNICIPALITY	19	12	6	0	1
20312 JANAK NANDINI RURAL MUNICIPALITY	29	23	6	0	0
20313 BIDEHA MUNICIPALITY	53	11	39	3	0
20314 AURAHU RURAL MUNICIPALITY	34	17	17	0	0
20315 JANAKPURDHAM SUB-METROPOLITIAN CITY	966	149	604	8	205
20316 DHANAUJI RURAL MUNICIPALITY	56	34	21	1	0
20317 NAGARAIN MUNICIPALITY	49	7	38	4	0
20318 MUKHIYAPATTI MUSAHARMIYA RURAL MUNICIPALITY	12	2	10	0	0

1) NSIC stands for Nepal Standard Industrial Classification.

2) Includes Lease/contract out.

3) Includes "Not reported", "Unknown" and so on.

Table 5-1 Number of Establishments by Section of Industrial Classification, Tenure of Business Place (Building) and Local Level.

District and Local Level	Section of NSIC ¹⁾				
	L+M+N+R+S				
	Real Estate, Professional & Scientific Activities, Administrative Services, Arts & Entertainment, Other Services				
	Tenure of Business Place (Building)				
	Total	Owned	Rented	Others ²⁾ (Lease+Others)	Not ³⁾ Applicable
Mahottari District	979	321	584	31	43
20401 BARDIBAS MUNICIPALITY	81	18	57	1	5
20402 GAUSHALA MUNICIPALITY	96	31	65	0	0
20403 SONAMA RURAL MUNICIPALITY	23	13	8	2	1
20404 AURAH MUNICIPALITY	27	12	14	0	1
20405 BHANGAHA MUNICIPALITY	40	22	17	0	1
20406 LOHARPATTI MUNICIPALITY	57	18	38	0	1
20407 BALAWA MUNICIPALITY	64	15	46	1	2
20408 RAM GOPALPUR MUNICIPALITY	55	8	46	0	1
20409 SAMSI RURAL MUNICIPALITY	74	21	53	0	0
20410 MANARA SHISAWA MUNICIPALITY	91	47	26	2	16
20411 EKADARA RURAL MUNICIPALITY	72	33	21	6	12
20412 MAHOTTARI RURAL MUNICIPALITY	22	7	12	3	0
20413 PIPARA RURAL MUNICIPALITY	86	33	35	16	2
20414 MATIHANI MUNICIPALITY	54	21	31	1	1
20415 JALESHWOR MUNICIPALITY	137	22	115	0	0
Sarlahi District	1,126	369	689	30	38
20501 LALBANDI MUNICIPALITY	126	24	100	0	2
20502 HARIWAN MUNICIPALITY	102	25	76	0	1
20503 BAGMATI MUNICIPALITY	96	38	40	11	7
20504 BARAHATHAWA MUNICIPALITY	148	55	82	2	9
20505 HARIPUR MUNICIPALITY	35	6	28	1	0
20506 ISHWORPUR MUNICIPALITY	118	28	86	2	2
20507 HARIPURWA MUNICIPALITY	35	15	14	3	3
20508 PARSARURAL MUNICIPALITY	15	5	10	0	0
20509 BRAHMAPURI RURAL MUNICIPALITY	19	7	11	0	1
20510 CHANDRANAGAR RURAL MUNICIPALITY	30	16	13	1	0
20511 KABILASHI MUNICIPALITY	43	22	18	1	2
20512 CHAKRAGHATTA RURAL MUNICIPALITY	41	19	14	2	6
20513 BASBARIYA RURAL MUNICIPALITY	15	9	5	0	1
20514 DHANAKAUL RURAL MUNICIPALITY	19	6	6	7	0
20515 RAMNAGAR RURAL MUNICIPALITY	29	10	18	0	1
20516 BALARA MUNICIPALITY	28	13	13	0	2
20517 GODAITA MUNICIPALITY	64	28	36	0	0
20518 BISHNU RURAL MUNICIPALITY	21	8	13	0	0
20519 KAUDENA RURAL MUNICIPALITY	4	2	2	0	0
20520 MALANGAWA MUNICIPALITY	138	33	104	0	1
Rautahat District	1,197	349	729	37	82
20601 CHANDRAPUR MUNICIPALITY	198	39	146	1	12
20602 GUJARA MUNICIPALITY	57	29	25	3	0
20603 PHATUWA BIJAYAPUR MUNICIPALITY	91	57	20	0	14
20604 KATAHARIYA MUNICIPALITY	50	13	30	0	7
20605 BRINDABAN MUNICIPALITY	53	24	21	5	3
20606 GADHIMAI MUNICIPALITY	36	4	32	0	0
20607 MADHAV NARAYAN MUNICIPALITY	30	10	16	0	4
20608 GARUDA MUNICIPALITY	149	28	93	10	18
20609 DEWAHI GONAH MUNICIPALITY	20	8	8	1	3
20610 MAULAPUR MUNICIPALITY	36	10	23	0	3
20611 BOUDHIMAI MUNICIPALITY	64	11	41	3	9
20612 PAROHA MUNICIPALITY	51	22	21	5	3
20613 RAJPUR MUNICIPALITY	60	30	22	6	2
20614 YAMUNAMAI RURAL MUNICIPALITY	39	6	32	0	1
20615 DURGA BHAGAWATI RURAL MUNICIPALITY	27	4	21	0	2
20616 RAJDEVI MUNICIPALITY	23	17	4	1	1
20617 GAUR MUNICIPALITY	168	20	147	1	0
20618 ISHANATH MUNICIPALITY	45	17	27	1	0

1) NSIC stands for Nepal Standard Industrial Classification.

2) Includes Lease/contract out.

3) Includes "Not reported", "Unknown" and so on.

Table 5-1 Number of Establishments by Section of Industrial Classification, Tenure of Business Place (Building) and Local Level.

District and Local Level	Section of NSIC ¹⁾				
	L+M+N+R+S				
	Real Estate, Professional & Scientific Activities, Administrative Services, Arts & Entertainment, Other Services				
	Tenure of Business Place (Building)				
	Total	Owned	Rented	Others ²⁾ (Lease+Others)	Not ³⁾ Applicable
Bara District	990	277	678	16	19
20701 NIJAGADH MUNICIPALITY	48	14	32	0	2
20702 KOLHABI MUNICIPALITY	53	11	42	0	0
20703 JITPUR SIMARA SUB-METROPOLITIAN CITY	216	47	160	2	7
20704 PARAWANIPUR RURAL MUNICIPALITY	33	10	22	1	0
20705 PRASAUNI RURAL MUNICIPALITY	33	11	22	0	0
20706 BISHRAMPUR RURAL MUNICIPALITY	26	9	17	0	0
20707 PHETA RURAL MUNICIPALITY	36	12	22	2	0
20708 KALAIYA SUB-METROPOLITIAN CITY	229	38	184	5	2
20709 KARAIYAMAI RURAL MUNICIPALITY	10	3	7	0	0
20710 BARAGADHI RURAL MUNICIPALITY	26	14	8	0	4
20711 AADARSHA KOTWAL RURAL MUNICIPALITY	28	6	16	3	3
20712 SIMROUNGADH MUNICIPALITY	92	38	53	1	0
20713 PACHARAUTA MUNICIPALITY	35	15	20	0	0
20714 MAHAGADHIMAI MUNICIPALITY	102	37	63	2	0
20715 DEVTAL RURAL MUNICIPALITY	3	2	0	0	1
20716 SUBARNA RURAL MUNICIPALITY	20	10	10	0	0
Parsa District	1,448	353	969	43	83
20801 THORI RURAL MUNICIPALITY	42	17	11	14	0
20802 JIRABHAWANI RURAL MUNICIPALITY	31	22	8	1	0
20803 JAGARNATHPUR RURAL MUNICIPALITY	13	9	3	1	0
20804 PATERWA SUGAULI RURAL MUNICIPALITY	21	15	6	0	0
20805 SAKHUWA PRASAUNI RURAL MUNICIPALITY	63	33	20	6	4
20806 PARSAGADHI MUNICIPALITY	52	20	24	1	7
20807 BIRGUNJ METROPOLITIAN CITY	910	107	737	13	53
20808 BAHUDARMAI MUNICIPALITY	64	34	29	1	0
20809 POKHARIYA MUNICIPALITY	104	39	50	6	9
20810 KALIKAMAI RURAL MUNICIPALITY	19	11	7	0	1
20811 DHOBINI RURAL MUNICIPALITY	16	6	10	0	0
20812 CHHIPAHARMAI RURAL MUNICIPALITY	42	13	22	0	7
20813 PAKAHA MAINPUR RURAL MUNICIPALITY	38	21	16	0	1
20814 BINDABASINI RURAL MUNICIPALITY	33	6	26	0	1

1) NSIC stands for Nepal Standard Industrial Classification.

2) Includes Lease/contract out.

3) Includes "Not reported ", "Unknown" and so on.

Table 5-2 Number of Perspns Engaged by Section of Industrial Classification, Tenure of Business Place (Building) and Local Level.

District and Local Level	Section of NSIC ¹⁾				
	Total ²⁾				
	Tenure of Business Place (Building)				
	Total	Owned	Rented	Others ³⁾ (Lease+Others)	Not ⁴⁾ Applicable
Province 2					
Total	354,994	115,818	79,017	22,724	137,435
Metropolitan City	32,910	9,545	4,486	1,189	17,690
Sub-Metropolitan City	51,620	15,542	8,066	2,513	25,499
Municipality	204,187	64,354	52,946	13,923	72,964
Rural Municipality	66,277	26,377	13,519	5,099	21,282
201 Saptari District					
Total	42,252	18,706	10,153	4,029	9,364
Municipality	29,477	11,958	8,373	2,818	6,328
Rural Municipality	12,775	6,748	1,780	1,211	3,036
202 Siraha District					
Total	40,513	13,477	10,177	4,415	12,444
Municipality	30,091	10,390	7,217	2,807	9,677
Rural Municipality	10,422	3,087	2,960	1,608	2,767
203 Dhanusa District					
Total	56,475	15,260	14,601	4,204	22,410
Sub-Metropolitan City	25,345	4,800	6,078	2,395	12,072
Municipality	24,633	7,893	7,475	1,115	8,150
Rural Municipality	6,497	2,567	1,048	694	2,188
204 Mahottari District					
Total	36,998	13,887	12,328	3,023	7,760
Municipality	29,598	10,931	9,768	2,320	6,579
Rural Municipality	7,400	2,956	2,560	703	1,181
205 Sarlahi District					
Total	38,657	13,442	10,061	1,861	13,293
Municipality	32,668	10,716	8,625	1,654	11,673
Rural Municipality	5,989	2,726	1,436	207	1,620
206 Rautahat District					
Total	41,265	7,957	8,584	2,485	22,239
Municipality	39,891	7,713	8,424	2,442	21,312
Rural Municipality	1,374	244	160	43	927

1) NSIC stands for Nepal Standard Industrial Classification.

2) Establishments which belong to Section O, T, or U of NSIC are not surveyed.

3) Includes Lease/contract out.

4) Includes "Not reported ", "Unknown" and so on.

Table 5-2 Number of Perspns Engaged by Section of Industrial Classification, Tenure of Business Place (Building) and Local Level.

District and Local Level	Section of NSIC ¹⁾				
	Total ²⁾				
	Tenure of Business Place (Building)				
	Total	Owned	Rented	Others ³⁾ (Lease+Others)	Not ⁴⁾ Applicable
207 Bara District					
Total	48,724	18,658	6,302	603	23,161
Sub-Metropolitan City	26,275	10,742	1,988	118	13,427
Municipality	11,005	3,048	2,331	181	5,445
Rural Municipality	11,444	4,868	1,983	304	4,289
208 Parsa District					
Total	50,110	14,431	6,811	2,104	26,764
Metropolitan City	32,910	9,545	4,486	1,189	17,690
Municipality	6,824	1,705	733	586	3,800
Rural Municipality	10,376	3,181	1,592	329	5,274

1) NSIC stands for Nepal Standard Industrial Classification.

2) Establishments which belong to Section O, T, or U of NSIC are not surveyed.

3) Includes Lease/contract out.

4) Includes "Not reported ", "Unknown" and so on.

Table 5-2 Number of Perspns Engaged by Section of Industrial Classification, Tenure of Business Place (Building) and Local Level.

District and Local Level	Section of NSIC ¹⁾				
	Total ²⁾				
	Tenure of Business Place (Building)				
	Total	Owned	Rented	Others ³⁾ (Lease+Others)	Not ⁴⁾ Applicable
Saptari District	42,252	18,706	10,153	4,029	9,364
20101 SAPTAKOSHI MUNICIPALITY	1,973	402	213	66	1,292
20102 KANCHANRUP MUNICIPALITY	3,097	1,330	887	86	794
20103 AGMISAIR KRISHNA SABARAN RURAL MUNICIPALITY	1,612	881	285	108	338
20104 RUPANI RURAL MUNICIPALITY	2,081	1,565	135	203	178
20105 SHAMBHUNATH MUNICIPALITY	2,186	1,128	643	320	95
20106 KHADAK MUNICIPALITY	4,052	1,340	405	1,571	736
20107 SURUNGA MUNICIPALITY	3,399	1,497	1,369	169	364
20108 BALAN-BIHUL RURAL MUNICIPALITY	1,019	648	143	60	168
20109 BODE BARSAIN MUNICIPALITY	2,305	1,094	372	283	556
20110 DAKNESHWORI MUNICIPALITY	2,480	1,482	578	32	388
20111 RAJGADHA RURAL MUNICIPALITY	1,624	652	131	314	527
20112 BISHNUPUR RURAL MUNICIPALITY	952	628	188	60	76
20113 RAJBIRAJ MUNICIPALITY	7,227	3,247	3,827	75	78
20114 MAHADEWA RURAL MUNICIPALITY	1,219	602	35	143	439
20115 TIRAHUT RURAL MUNICIPALITY	1,375	506	320	165	384
20116 HANUMANNAGAR KANKALINI MUNICIPALITY	2,758	438	79	216	2,025
20117 TILATHI KOILADI RURAL MUNICIPALITY	1,412	560	127	115	610
20118 CHHINNAMASTA RURAL MUNICIPALITY	1,481	706	416	43	316
Siraha District	40,513	13,477	10,177	4,415	12,444
20201 LAHAN MUNICIPALITY	6,196	1,964	1,847	355	2,030
20202 DHANGADHIMAI MUNICIPALITY	2,360	887	402	62	1,009
20203 GOLBAZAR MUNICIPALITY	5,732	1,480	1,406	1,075	1,771
20204 MIRCHAIYA MUNICIPALITY	4,972	2,058	811	642	1,461
20205 KARJANHA MUNICIPALITY	1,227	428	77	5	717
20206 KALYANPUR MUNICIPALITY	1,766	799	299	108	560
20207 NARAHA RURAL MUNICIPALITY	1,334	441	413	29	451
20208 BISHNUPUR RURAL MUNICIPALITY	1,196	419	166	92	519
20209 ARNAMA RURAL MUNICIPALITY	888	212	366	1	309
20210 SUKHIPUR MUNICIPALITY	2,815	752	1,125	128	810
20211 LAXMIPUR PATARI RURAL MUNICIPALITY	2,570	502	550	1,103	415
20212 SAKHUWA NANKARKATTI RURAL MUNICIPALITY	458	271	76	0	111
20213 BHAGAWANPUR RURAL MUNICIPALITY	629	237	105	3	284
20214 NAWARAJPUR RURAL MUNICIPALITY	393	225	39	1	128
20215 BARIYARPATTI RURAL MUNICIPALITY	1,565	441	450	303	371
20216 AURAH RURAL MUNICIPALITY	1,389	339	795	76	179
20217 SIRAHA MUNICIPALITY	5,023	2,022	1,250	432	1,319
Dhanusa District	56,475	15,260	14,601	4,204	22,410
20301 GANESHMAN CHARNATH MUNICIPALITY	1,525	547	278	27	673
20302 DHANUSHADHAM MUNICIPALITY	2,349	677	201	227	1,244
20303 MITHILA MUNICIPALITY	7,283	1,676	4,419	269	919
20304 BATESHWOR RURAL MUNICIPALITY	833	366	258	196	13
20305 CHHIRESHWORNATH MUNICIPALITY	4,524	2,359	630	131	1,404
20306 LAXMINIYA RURAL MUNICIPALITY	1,834	969	123	198	544
20307 MITHILA BIHARI MUNICIPALITY	1,560	541	404	153	462
20308 HANSAPUR MUNICIPALITY	1,125	433	411	20	261
20309 SABAILA MUNICIPALITY	1,197	212	146	52	787
20310 SHAHIDNAGAR MUNICIPALITY	1,639	344	231	33	1,031
20311 KAMALA MUNICIPALITY	1,152	322	68	114	648
20312 JANAK NANDINI RURAL MUNICIPALITY	879	310	172	1	396
20313 BIDEHA MUNICIPALITY	991	317	169	3	502
20314 AURAH RURAL MUNICIPALITY	1,053	479	163	55	356
20315 JANAKPURDHAM SUB-METROPOLITAN CITY	25,345	4,800	6,078	2,395	12,072
20316 DHANAUJI RURAL MUNICIPALITY	1,438	278	222	244	694
20317 NAGARAIN MUNICIPALITY	1,288	465	518	86	219
20318 MUKHIYAPATTI MUSAHARMIYA RURAL MUNICIPALITY	460	165	110	0	185

1) NSIC stands for Nepal Standard Industrial Classification.

2) Establishments which belong to Section O, T, or U of NSIC are not surveyed.

3) Includes Lease/contract out.

4) Includes "Not reported", "Unknown" and so on.

Table 5-2 Number of Perspns Engaged by Section of Industrial Classification, Tenure of Business Place (Building) and Local Level.

District and Local Level	Section of NSIC ¹⁾				
	Total ²⁾				
	Tenure of Business Place (Building)				
	Total	Owned	Rented	Others ³⁾ (Lease+Others)	Not ⁴⁾ Applicable
Mahottari District	36,998	13,887	12,328	3,023	7,760
20401 BARDIBAS MUNICIPALITY	6,750	2,191	2,985	371	1,203
20402 GAUSHALA MUNICIPALITY	3,790	1,904	1,050	405	431
20403 SONAMA RURAL MUNICIPALITY	1,617	508	645	10	454
20404 AURAH MUNICIPALITY	1,335	403	312	45	575
20405 BHANGAHA MUNICIPALITY	1,809	808	471	24	506
20406 LOHARPATTI MUNICIPALITY	2,043	753	633	70	587
20407 BALAWA MUNICIPALITY	2,189	581	691	14	903
20408 RAM GOPALPUR MUNICIPALITY	3,056	976	489	767	824
20409 SAMSI RURAL MUNICIPALITY	1,284	501	631	7	145
20410 MANARA SHISAWA MUNICIPALITY	2,267	744	1,031	33	459
20411 EKADARA RURAL MUNICIPALITY	2,656	1,235	592	567	262
20412 MAHOTTARI RURAL MUNICIPALITY	461	181	149	63	68
20413 PIPARA RURAL MUNICIPALITY	1,382	531	543	56	252
20414 MATIHANI MUNICIPALITY	2,098	1,077	562	71	388
20415 JALESHWOR MUNICIPALITY	4,261	1,494	1,544	520	703
Sarlahi District	38,657	13,442	10,061	1,861	13,293
20501 LALBANDI MUNICIPALITY	6,392	2,104	1,731	158	2,399
20502 HARIWAN MUNICIPALITY	5,527	1,581	1,712	525	1,709
20503 BAGMATI MUNICIPALITY	2,664	1,108	531	182	843
20504 BARAHATHAWA MUNICIPALITY	3,595	1,117	1,128	402	948
20505 HARIPUR MUNICIPALITY	1,868	401	756	24	687
20506 ISHWORPUR MUNICIPALITY	4,228	1,905	1,489	104	730
20507 HARIPURWA MUNICIPALITY	1,214	559	161	115	379
20508 PARSARURAL MUNICIPALITY	508	139	67	17	285
20509 BRAHMAPURI RURAL MUNICIPALITY	666	377	127	20	142
20510 CHANDRANAGAR RURAL MUNICIPALITY	947	600	256	66	25
20511 KABILASHI MUNICIPALITY	1,288	242	362	57	627
20512 CHAKRAGHATTA RURAL MUNICIPALITY	904	350	188	29	337
20513 BASBARIYA RURAL MUNICIPALITY	639	413	82	0	144
20514 DHANAKAUL RURAL MUNICIPALITY	528	297	57	31	143
20515 RAMNAGAR RURAL MUNICIPALITY	941	154	516	20	251
20516 BALARA MUNICIPALITY	1,291	491	395	2	403
20517 GODAITA MUNICIPALITY	1,756	577	194	85	900
20518 BISHNU RURAL MUNICIPALITY	518	260	126	8	124
20519 KAUDENA RURAL MUNICIPALITY	338	136	17	16	169
20520 MALANGAWA MUNICIPALITY	2,845	631	166	0	2,048
Rautahat District	41,265	7,957	8,584	2,485	22,239
20601 CHANDRAPUR MUNICIPALITY	9,285	1,538	2,246	82	5,419
20602 GUJARA MUNICIPALITY	3,799	343	294	589	2,573
20603 PHATUWA BIJAYAPUR MUNICIPALITY	1,603	346	72	0	1,185
20604 KATAHARIYA MUNICIPALITY	3,001	521	1,070	9	1,401
20605 BRINDABAN MUNICIPALITY	2,947	497	805	866	779
20606 GADHIMAI MUNICIPALITY	1,227	220	63	106	838
20607 MADHAV NARAYAN MUNICIPALITY	1,878	193	624	351	710
20608 GARUDA MUNICIPALITY	5,377	1,434	1,337	133	2,473
20609 DEWAHI GONAH MUNICIPALITY	559	146	32	5	376
20610 MAULAPUR MUNICIPALITY	783	193	232	26	332
20611 BOUDHIMAI MUNICIPALITY	1,455	274	437	30	714
20612 PAROHA MUNICIPALITY	801	114	16	15	656
20613 RAJPUR MUNICIPALITY	1,386	607	463	165	151
20614 YAMUNAMAI RURAL MUNICIPALITY	638	81	90	26	441
20615 DURGA BHAGAWATI RURAL MUNICIPALITY	736	163	70	17	486
20616 RAJDEVI MUNICIPALITY	703	265	22	10	406
20617 GAUR MUNICIPALITY	3,915	839	604	29	2,443
20618 ISHANATH MUNICIPALITY	1,172	183	107	26	856

1) NSIC stands for Nepal Standard Industrial Classification.

2) Establishments which belong to Section O, T, or U of NSIC are not surveyed.

3) Includes Lease/contract out.

4) Includes "Not reported", "Unknown" and so on.

Table 5-2 Number of Perspns Engaged by Section of Industrial Classification, Tenure of Business Place (Building) and Local Level.

District and Local Level	Section of NSIC ¹⁾				
	Total ²⁾				
	Tenure of Business Place (Building)				
	Total	Owned	Rented	Others ³⁾ (Lease+Others)	Not ⁴⁾ Applicable
Bara District	48,724	18,658	6,302	603	23,161
20701 NIJAGADH MUNICIPALITY	2,061	513	180	4	1,364
20702 KOLHABI MUNICIPALITY	2,897	915	1,160	5	817
20703 JITPUR SIMARA SUB-METROPOLITIAN CITY	18,549	8,777	1,077	55	8,640
20704 PARAWANIPUR RURAL MUNICIPALITY	3,257	1,879	249	33	1,096
20705 PRASAUNI RURAL MUNICIPALITY	1,304	738	50	101	415
20706 BISHRAMPUR RURAL MUNICIPALITY	1,313	565	124	2	622
20707 PHETA RURAL MUNICIPALITY	1,776	389	665	136	586
20708 KALAIYA SUB-METROPOLITIAN CITY	7,726	1,965	911	63	4,787
20709 KARAIYAMAI RURAL MUNICIPALITY	628	204	25	0	399
20710 BARAGADHI RURAL MUNICIPALITY	1,421	362	663	16	380
20711 AADARSHA KOTWAL RURAL MUNICIPALITY	719	338	123	1	257
20712 SIMROUNGADH MUNICIPALITY	1,898	676	374	20	828
20713 PACHARAUTA MUNICIPALITY	1,062	282	131	12	637
20714 MAHAGADHIMAI MUNICIPALITY	3,087	662	486	140	1,799
20715 DEVTAL RURAL MUNICIPALITY	365	205	30	3	127
20716 SUBARNA RURAL MUNICIPALITY	661	188	54	12	407
Parsa District	50,110	14,431	6,811	2,104	26,764
20801 THORI RURAL MUNICIPALITY	1,385	575	129	84	597
20802 JIRABHAWANI RURAL MUNICIPALITY	949	283	77	47	542
20803 JAGARNATHPUR RURAL MUNICIPALITY	1,325	159	601	99	466
20804 PATERWA SUGAULI RURAL MUNICIPALITY	797	323	69	7	398
20805 SAKHUWA PRASAUNI RURAL MUNICIPALITY	2,029	489	278	8	1,254
20806 PARSAGADHI MUNICIPALITY	2,728	910	78	376	1,364
20807 BIRGUNJ METROPOLITIAN CITY	32,910	9,545	4,486	1,189	17,690
20808 BAHUDARMAI MUNICIPALITY	2,010	397	205	46	1,362
20809 POKHARIYA MUNICIPALITY	2,086	398	450	164	1,074
20810 KALIKAMAI RURAL MUNICIPALITY	456	194	28	2	232
20811 DHOBINI RURAL MUNICIPALITY	717	282	170	13	252
20812 CHHIPAHARMAI RURAL MUNICIPALITY	884	189	132	28	535
20813 PAKAHA MAINPUR RURAL MUNICIPALITY	780	239	50	0	491
20814 BINDABASINI RURAL MUNICIPALITY	1,054	448	58	41	507

1) NSIC stands for Nepal Standard Industrial Classification.

2) Establishments which belong to Section O, T, or U of NSIC are not surveyed.

3) Includes Lease/contract out.

4) Includes "Not reported ", "Unknown" and so on.

Table 5-2 Number of Perspns Engaged by Section of Industrial Classification, Tenure of Business Place (Building) and Local Level.

District and Local Level	Section of NSIC ¹⁾				
	A				
	Agriculture, forestry and fishing ²⁾				
	Tenure of Business Place (Building)				
	Total	Owned	Rented	Others ³⁾ (Lease+Others)	Not ⁴⁾ Applicable
Province 2					
Total	4,508	2,423	874	257	954
Metropolitan City	31	3	17	2	9
Sub-Metropolitan City	213	57	19	8	129
Municipality	2,958	1,705	491	97	665
Rural Municipality	1,306	658	347	150	151
201 Saptari District					
Total	817	426	267	44	80
Municipality	389	258	37	35	59
Rural Municipality	428	168	230	9	21
202 Siraha District					
Total	328	189	55	39	45
Municipality	253	137	51	27	38
Rural Municipality	75	52	4	12	7
203 Dhanusa District					
Total	232	144	38	10	40
Sub-Metropolitan City	45	7	16	8	14
Municipality	143	104	18	2	19
Rural Municipality	44	33	4	0	7
204 Mahottari District					
Total	597	332	102	135	28
Municipality	371	282	58	8	23
Rural Municipality	226	50	44	127	5
205 Sarlahi District					
Total	886	458	294	1	133
Municipality	762	367	271	1	123
Rural Municipality	124	91	23	0	10
206 Rautahat District					
Total	743	462	46	2	233
Municipality	741	462	46	2	231
Rural Municipality	2	0	0	0	2

1) NSIC stands for Nepal Standard Industrial Classification.

2) Registered establishments only.

3) Includes Lease/contract out.

4) Includes "Not reported ", "Unknown" and so on.

Table 5-2 Number of Perspns Engaged by Section of Industrial Classification, Tenure of Business Place (Building) and Local Level.

District and Local Level	Section of NSIC ¹⁾				
	A				
	Agriculture, forestry and fishing ²⁾				
	Tenure of Business Place (Building)				
	Total	Owned	Rented	Others ³⁾ (Lease+Others)	Not ⁴⁾ Applicable
207 Bara District					
Total	550	233	18	20	279
Sub-Metropolitan City	168	50	3	0	115
Municipality	226	59	6	18	143
Rural Municipality	156	124	9	2	21
208 Parsa District					
Total	355	179	54	6	116
Metropolitan City	31	3	17	2	9
Municipality	73	36	4	4	29
Rural Municipality	251	140	33	0	78

1) NSIC stands for Nepal Standard Industrial Classification.

2) Registered establishments only.

3) Includes Lease/contract out.

4) Includes "Not reported ", "Unknown" and so on.

Table 5-2 Number of Perspns Engaged by Section of Industrial Classification, Tenure of Business Place (Building) and Local Level.

District and Local Level	Section of NSIC ¹⁾				
	A				
	Agriculture, forestry and fishing ²⁾				
	Tenure of Business Place (Building)				
	Total	Owned	Rented	Others ³⁾ (Lease+Others)	Not ⁴⁾ Applicable
Saptari District	817	426	267	44	80
20101 SAPTAKOSHI MUNICIPALITY	33	9	2	9	13
20102 KANCHANRUP MUNICIPALITY	37	28	7	0	2
20103 AGMISAIR KRISHNA SABARAN RURAL MUNICIPALITY	37	33	0	0	4
20104 RUPANI RURAL MUNICIPALITY	7	1	0	6	0
20105 SHAMBHUNATH MUNICIPALITY	74	40	15	19	0
20106 KHADAK MUNICIPALITY	78	76	0	0	2
20107 SURUNGA MUNICIPALITY	19	16	3	0	0
20108 BALAN-BIHUL RURAL MUNICIPALITY	11	11	0	0	0
20109 BODE BARSAIN MUNICIPALITY	47	35	2	7	3
20110 DAKNESHWORI MUNICIPALITY	31	27	4	0	0
20111 RAJGADHA RURAL MUNICIPALITY	19	4	0	0	15
20112 BISHNUPUR RURAL MUNICIPALITY	17	17	0	0	0
20113 RAJBIRAJ MUNICIPALITY	28	24	4	0	0
20114 MAHADEWA RURAL MUNICIPALITY	13	12	0	0	1
20115 TIRAHUT RURAL MUNICIPALITY	243	33	209	1	0
20116 HANUMANNAGAR KANKALINI MUNICIPALITY	42	3	0	0	39
20117 TILATHI KOILADI RURAL MUNICIPALITY	2	2	0	0	0
20118 CHHINNAMASTA RURAL MUNICIPALITY	79	55	21	2	1
Siraha District	328	189	55	39	45
20201 LAHAN MUNICIPALITY	45	39	6	0	0
20202 DHANGADHIMAI MUNICIPALITY	94	55	17	10	12
20203 GOLBAZAR MUNICIPALITY	33	21	11	0	1
20204 MIRCHAIYA MUNICIPALITY	16	0	6	10	0
20205 KARJANHA MUNICIPALITY	18	3	0	0	15
20206 KALYANPUR MUNICIPALITY	1	1	0	0	0
20207 NARAHA RURAL MUNICIPALITY	3	0	0	0	3
20208 BISHNUPUR RURAL MUNICIPALITY	5	4	0	0	1
20209 ARNAMA RURAL MUNICIPALITY	0	0	0	0	0
20210 SUKHIPUR MUNICIPALITY	25	13	9	0	3
20211 LAXMIPUR PATARI RURAL MUNICIPALITY	23	18	0	5	0
20212 SAKHUWA NANKARKATTI RURAL MUNICIPALITY	0	0	0	0	0
20213 BHAGAWANPUR RURAL MUNICIPALITY	4	0	4	0	0
20214 NAWARAJPUR RURAL MUNICIPALITY	0	0	0	0	0
20215 BARIYARPATTI RURAL MUNICIPALITY	15	8	0	7	0
20216 AURAH RURAL MUNICIPALITY	25	22	0	0	3
20217 SIRAHA MUNICIPALITY	21	5	2	7	7
Dhanusa District	232	144	38	10	40
20301 GANESHPAN CHARNATH MUNICIPALITY	9	2	3	0	4
20302 DHANUSHADHAM MUNICIPALITY	17	11	0	0	6
20303 MITHILA MUNICIPALITY	43	30	8	0	5
20304 BATESHWOR RURAL MUNICIPALITY	0	0	0	0	0
20305 CHHIRESHWORNATH MUNICIPALITY	44	40	0	0	4
20306 LAXMINIYA RURAL MUNICIPALITY	40	33	4	0	3
20307 MITHILA BIHARI MUNICIPALITY	8	4	4	0	0
20308 HANSAPUR MUNICIPALITY	2	2	0	0	0
20309 SABAILA MUNICIPALITY	0	0	0	0	0
20310 SHAHIDNAGAR MUNICIPALITY	10	10	0	0	0
20311 KAMALA MUNICIPALITY	0	0	0	0	0
20312 JANAK NANDINI RURAL MUNICIPALITY	0	0	0	0	0
20313 BIDEHA MUNICIPALITY	6	5	1	0	0
20314 AURAH RURAL MUNICIPALITY	0	0	0	0	0
20315 JANAKPURDHAM SUB-METROPOLITIAN CITY	45	7	16	8	14
20316 DHANAUJI RURAL MUNICIPALITY	3	0	0	0	3
20317 NAGARAIN MUNICIPALITY	4	0	2	2	0
20318 MUKHIYAPATTI MUSAHARMIYA RURAL MUNICIPALITY	1	0	0	0	1

1) NSIC stands for Nepal Standard Industrial Classification.

2) Registered establishments only.

3) Includes Lease/contract out.

4) Includes "Not reported ", "Unknown" and so on.

Table 5-2 Number of Perspns Engaged by Section of Industrial Classification, Tenure of Business Place (Building) and Local Level.

District and Local Level	Section of NSIC ¹⁾				
	A				
	Agriculture, forestry and fishing ²⁾				
	Tenure of Business Place (Building)				
	Total	Owned	Rented	Others ³⁾ (Lease+Others)	Not ⁴⁾ Applicable
Mahottari District	597	332	102	135	28
20401 BARDIBAS MUNICIPALITY	79	65	0	0	14
20402 GAUSHALA MUNICIPALITY	89	79	5	5	0
20403 SONAMA RURAL MUNICIPALITY	6	6	0	0	0
20404 AURAH MUNICIPALITY	11	7	4	0	0
20405 BHANGAHA MUNICIPALITY	28	24	2	0	2
20406 LOHARPATTI MUNICIPALITY	2	0	2	0	0
20407 BALAWA MUNICIPALITY	2	0	1	0	1
20408 RAM GOPALPUR MUNICIPALITY	30	30	0	0	0
20409 SAMSI RURAL MUNICIPALITY	5	5	0	0	0
20410 MANARA SHISAWA MUNICIPALITY	116	63	44	3	6
20411 EKADARA RURAL MUNICIPALITY	204	37	37	125	5
20412 MAHOTTARI RURAL MUNICIPALITY	0	0	0	0	0
20413 PIPARA RURAL MUNICIPALITY	11	2	7	2	0
20414 MATIHANI MUNICIPALITY	0	0	0	0	0
20415 JALESHWOR MUNICIPALITY	14	14	0	0	0
Sarlahi District	886	458	294	1	133
20501 LALBANDI MUNICIPALITY	206	157	13	0	36
20502 HARIWAN MUNICIPALITY	27	19	0	0	8
20503 BAGMATI MUNICIPALITY	121	82	20	0	19
20504 BARAHATHAWA MUNICIPALITY	35	6	8	0	21
20505 HARIPUR MUNICIPALITY	40	38	0	0	2
20506 ISHWORPUR MUNICIPALITY	226	10	215	1	0
20507 HARIPURWA MUNICIPALITY	0	0	0	0	0
20508 PARSARURAL MUNICIPALITY	12	3	9	0	0
20509 BRAHMAPURI RURAL MUNICIPALITY	18	17	0	0	1
20510 CHANDRANAGAR RURAL MUNICIPALITY	42	36	6	0	0
20511 KABILASHI MUNICIPALITY	8	0	2	0	6
20512 CHAKRAGHATTA RURAL MUNICIPALITY	24	18	6	0	0
20513 BASBARIYA RURAL MUNICIPALITY	6	1	0	0	5
20514 DHANAKAUL RURAL MUNICIPALITY	3	3	0	0	0
20515 RAMNAGAR RURAL MUNICIPALITY	16	10	2	0	4
20516 BALARA MUNICIPALITY	77	42	8	0	27
20517 GODAITA MUNICIPALITY	16	9	3	0	4
20518 BISHNU RURAL MUNICIPALITY	3	3	0	0	0
20519 KAUDENA RURAL MUNICIPALITY	0	0	0	0	0
20520 MALANGAWA MUNICIPALITY	6	4	2	0	0
Rautahat District	743	462	46	2	233
20601 CHANDRAPUR MUNICIPALITY	216	79	6	0	131
20602 GUJARA MUNICIPALITY	8	5	0	0	3
20603 PHATUWA BIJAYAPUR MUNICIPALITY	33	20	0	0	13
20604 KATAHARIYA MUNICIPALITY	235	223	3	0	9
20605 BRINDABAN MUNICIPALITY	33	22	0	0	11
20606 GADHIMAI MUNICIPALITY	0	0	0	0	0
20607 MADHAV NARAYAN MUNICIPALITY	8	2	0	0	6
20608 GARUDA MUNICIPALITY	100	80	7	0	13
20609 DEWAHI GONAH MUNICIPALITY	0	0	0	0	0
20610 MAULAPUR MUNICIPALITY	28	12	13	0	3
20611 BOUDHIMAI MUNICIPALITY	20	9	6	0	5
20612 PAROHA MUNICIPALITY	17	4	0	0	13
20613 RAJPUR MUNICIPALITY	15	2	11	2	0
20614 YAMUNAMAI RURAL MUNICIPALITY	2	0	0	0	2
20615 DURGA BHAGAWATI RURAL MUNICIPALITY	0	0	0	0	0
20616 RAJDEVI MUNICIPALITY	20	0	0	0	20
20617 GAUR MUNICIPALITY	0	0	0	0	0
20618 ISHANATH MUNICIPALITY	8	4	0	0	4

1) NSIC stands for Nepal Standard Industrial Classification.

2) Registered establishments only.

3) Includes Lease/contract out.

4) Includes "Not reported", "Unknown" and so on.

Table 5-2 Number of Perspns Engaged by Section of Industrial Classification, Tenure of Business Place (Building) and Local Level.

District and Local Level	Section of NSIC ¹⁾				
	A				
	Agriculture, forestry and fishing ²⁾				
	Tenure of Business Place (Building)				
	Total	Owned	Rented	Others ³⁾ (Lease+Others)	Not ⁴⁾ Applicable
Bara District	550	233	18	20	279
20701 NIJAGADH MUNICIPALITY	77	11	2	0	64
20702 KOLHABI MUNICIPALITY	5	0	0	0	5
20703 JITPUR SIMARA SUB-METROPOLITIAN CITY	142	41	3	0	98
20704 PARAWANIPUR RURAL MUNICIPALITY	48	42	0	0	6
20705 PRASAUNI RURAL MUNICIPALITY	15	15	0	0	0
20706 BISHRAMPUR RURAL MUNICIPALITY	20	13	7	0	0
20707 PHETA RURAL MUNICIPALITY	33	31	2	0	0
20708 KALAIYA SUB-METROPOLITIAN CITY	26	9	0	0	17
20709 KARAIYAMAI RURAL MUNICIPALITY	9	9	0	0	0
20710 BARAGADHI RURAL MUNICIPALITY	10	4	0	2	4
20711 AADARSHA KOTWAL RURAL MUNICIPALITY	0	0	0	0	0
20712 SIMROUNGADH MUNICIPALITY	99	45	4	18	32
20713 PACHARAUTA MUNICIPALITY	42	0	0	0	42
20714 MAHAGADHIMAI MUNICIPALITY	3	3	0	0	0
20715 DEVTAL RURAL MUNICIPALITY	12	10	0	0	2
20716 SUBARNA RURAL MUNICIPALITY	9	0	0	0	9
Parsa District	355	179	54	6	116
20801 THORI RURAL MUNICIPALITY	24	14	4	0	6
20802 JIRABHAWANI RURAL MUNICIPALITY	3	3	0	0	0
20803 JAGARNATHPUR RURAL MUNICIPALITY	24	7	0	0	17
20804 PATERWA SUGAULI RURAL MUNICIPALITY	0	0	0	0	0
20805 SAKHUWA PRASAUNI RURAL MUNICIPALITY	37	37	0	0	0
20806 PARSAGADHI MUNICIPALITY	19	6	0	0	13
20807 BIRGUNJ METROPOLITIAN CITY	31	3	17	2	9
20808 BAHUDARMAI MUNICIPALITY	45	21	4	4	16
20809 POKHARIYA MUNICIPALITY	9	9	0	0	0
20810 KALIKAMAI RURAL MUNICIPALITY	36	30	6	0	0
20811 DHOBINI RURAL MUNICIPALITY	28	21	0	0	7
20812 CHHIPAHARMAI RURAL MUNICIPALITY	4	0	0	0	4
20813 PAKAHA MAINPUR RURAL MUNICIPALITY	47	10	4	0	33
20814 BINDABASINI RURAL MUNICIPALITY	48	18	19	0	11

1) NSIC stands for Nepal Standard Industrial Classification.

2) Registered establishments only.

3) Includes Lease/contract out.

4) Includes "Not reported ", "Unknown" and so on.

Table 5-2 Number of Perspns Engaged by Section of Industrial Classification, Tenure of Business Place (Building) and Local Level.

District and Local Level	Section of NSIC ¹⁾				
	C				
	Manufacturing				
	Tenure of Business Place (Building)				
	Total	Owned	Rented	Others ²⁾ (Lease+Others)	Not ³⁾ Applicable
Province 2					
Total	79,778	27,309	25,792	10,240	16,437
Metropolitan City	6,408	3,215	913	18	2,262
Sub-Metropolitan City	14,094	7,646	1,360	1,164	3,924
Municipality	43,697	10,592	18,004	6,907	8,194
Rural Municipality	15,579	5,856	5,515	2,151	2,057
201 Saptari District					
Total	c	3,476	2,850	1,913	739
Municipality	6,856	2,144	2,575	1,522	615
Rural Municipality	2,122	1,332	275	391	124
202 Siraha District					
Total	9,899	1,921	4,299	2,263	1,416
Municipality	6,304	1,482	2,671	1,028	1,123
Rural Municipality	3,595	439	1,628	1,235	293
203 Dhanusa District					
Total	9,747	3,035	2,179	1,468	3,065
Sub-Metropolitan City	4,511	563	1,012	1,161	1,775
Municipality	3,774	1,757	850	140	1,027
Rural Municipality	1,462	715	317	167	263
204 Mahottari District					
Total	6,276	1,881	2,706	1,227	462
Municipality	5,322	1,639	2,003	1,225	455
Rural Municipality	954	242	703	2	7
205 Sarlahi District					
Total	7,467	2,037	3,255	761	1,414
Municipality	6,572	1,674	2,957	703	1,238
Rural Municipality	895	363	298	58	176
206 Rautahat District					
Total	11,469	1,395	5,260	1,819	2,995
Municipality	11,278	1,363	5,248	1,819	2,848
Rural Municipality	191	32	12	0	147

1) NSIC stands for Nepal Standard Industrial Classification.

2) Includes Lease/contract out.

3) Includes "Not reported ", "Unknown" and so on.

Table 5-2 Number of Perspns Engaged by Section of Industrial Classification, Tenure of Business Place (Building) and Local Level.

District and Local Level	Section of NSIC ¹⁾				
	C				
	Manufacturing				
	Tenure of Business Place (Building)				
	Total	Owned	Rented	Others ²⁾ (Lease+Others)	Not ³⁾ Applicable
207 Bara District					
Total	16,330	9,704	3,077	281	3,268
Sub-Metropolitan City	9,583	7,083	348	3	2,149
Municipality	2,267	299	1,389	61	518
Rural Municipality	4,480	2,322	1,340	217	601
208 Parsa District					
Total	9,612	3,860	2,166	508	3,078
Metropolitan City	6,408	3,215	913	18	2,262
Municipality	1,324	234	311	409	370
Rural Municipality	1,880	411	942	81	446

1) NSIC stands for Nepal Standard Industrial Classification.

2) Includes Lease/contract out.

3) Includes "Not reported ", "Unknown" and so on.

Table 5-2 Number of Perspns Engaged by Section of Industrial Classification, Tenure of Business Place (Building) and Local Level.

District and Local Level	Section of NSIC ¹⁾				
	C				
	Manufacturing				
	Tenure of Business Place (Building)				
	Total	Owned	Rented	Others ²⁾ (Lease+Others)	Not ³⁾ Applicable
Saptari District	8,978	3,476	2,850	1,913	739
20101 SAPTAKOSHI MUNICIPALITY	187	39	29	0	119
20102 KANCHANRUP MUNICIPALITY	425	208	113	14	90
20103 AGMISAIR KRISHNA SABARAN RURAL MUNICIPALITY	143	84	40	6	13
20104 RUPANI RURAL MUNICIPALITY	890	685	19	186	0
20105 SHAMBHUNATH MUNICIPALITY	361	136	153	72	0
20106 KHADAK MUNICIPALITY	1,676	305	69	1,219	83
20107 SURUNGA MUNICIPALITY	1,078	224	734	104	16
20108 BALAN-BIHUL RURAL MUNICIPALITY	127	89	28	5	5
20109 BODE BARSAIN MUNICIPALITY	534	300	104	63	67
20110 DAKNESHWORI MUNICIPALITY	690	358	305	0	27
20111 RAJGADHA RURAL MUNICIPALITY	272	93	24	145	10
20112 BISHNUPUR RURAL MUNICIPALITY	136	89	38	8	1
20113 RAJBIRAJ MUNICIPALITY	1,592	530	1,059	1	2
20114 MAHADEWA RURAL MUNICIPALITY	185	91	7	30	57
20115 TIRAHUT RURAL MUNICIPALITY	66	53	6	3	4
20116 HANUMANNAGAR KANKALINI MUNICIPALITY	313	44	9	49	211
20117 TILATHI KOILADI RURAL MUNICIPALITY	116	67	12	5	32
20118 CHHINNAMASTA RURAL MUNICIPALITY	187	81	101	3	2
Siraha District	9,899	1,921	4,299	2,263	1,416
20201 LAHAN MUNICIPALITY	626	197	137	24	268
20202 DHANGADHIMAI MUNICIPALITY	277	98	68	0	111
20203 GOLBAZAR MUNICIPALITY	2,780	597	1,100	918	165
20204 MIRCHAIYA MUNICIPALITY	463	183	74	69	137
20205 KARJANHA MUNICIPALITY	163	41	27	0	95
20206 KALYANPUR MUNICIPALITY	166	82	30	5	49
20207 NARAHA RURAL MUNICIPALITY	501	144	313	16	28
20208 BISHNUPUR RURAL MUNICIPALITY	185	50	43	0	92
20209 ARNAMA RURAL MUNICIPALITY	387	37	322	0	28
20210 SUKHIPUR MUNICIPALITY	1,156	82	956	12	106
20211 LAXMIPUR PATARI RURAL MUNICIPALITY	1,076	54	25	960	37
20212 SAKHUWA NANKARKATTI RURAL MUNICIPALITY	39	32	6	0	1
20213 BHAGAWANPUR RURAL MUNICIPALITY	61	28	10	0	23
20214 NAWARAJPUR RURAL MUNICIPALITY	44	10	10	0	24
20215 BARIYARPATTI RURAL MUNICIPALITY	560	40	217	259	44
20216 AURAHU RURAL MUNICIPALITY	742	44	682	0	16
20217 SIRAHA MUNICIPALITY	673	202	279	0	192
Dhanusa District	9,747	3,035	2,179	1,468	3,065
20301 GANESHMAN CHARNATH MUNICIPALITY	140	30	26	0	84
20302 DHANUSHADHAM MUNICIPALITY	345	75	27	79	164
20303 MITHILA MUNICIPALITY	560	390	68	12	90
20304 BATESHWOR RURAL MUNICIPALITY	159	67	45	47	0
20305 CHHIRESHWORNATH MUNICIPALITY	1,259	877	114	20	248
20306 LAXMINIYA RURAL MUNICIPALITY	711	528	9	112	62
20307 MITHILA BIHARI MUNICIPALITY	343	54	217	6	66
20308 HANSAPUR MUNICIPALITY	154	23	100	10	21
20309 SABAILA MUNICIPALITY	144	12	34	0	98
20310 SHAHIDNAGAR MUNICIPALITY	323	147	42	1	133
20311 KAMALA MUNICIPALITY	110	38	5	1	66
20312 JANAK NANDINI RURAL MUNICIPALITY	128	19	69	0	40
20313 BIDEHA MUNICIPALITY	145	58	46	0	41
20314 AURAHU RURAL MUNICIPALITY	146	55	37	8	46
20315 JANAKPURDHAM SUB-METROPOLITIAN CITY	4,511	563	1,012	1,161	1,775
20316 DHANAUJI RURAL MUNICIPALITY	263	27	149	0	87
20317 NAGARAIN MUNICIPALITY	251	53	171	11	16
20318 MUKHIYAPATTI MUSAHARMIYA RURAL MUNICIPALITY	55	19	8	0	28

1) NSIC stands for Nepal Standard Industrial Classification.

2) Includes Lease/contract out.

3) Includes "Not reported ", "Unknown" and so on.

Table 5-2 Number of Perspns Engaged by Section of Industrial Classification, Tenure of Business Place (Building) and Local Level.

District and Local Level	Section of NSIC ¹⁾				
	C				
	Manufacturing				
	Tenure of Business Place (Building)				
	Total	Owned	Rented	Others ²⁾ (Lease+Others)	Not ³⁾ Applicable
Mahottari District	6,276	1,881	2,706	1,227	462
20401 BARDIBAS MUNICIPALITY	549	158	329	0	62
20402 GAUSHALA MUNICIPALITY	1,013	490	251	231	41
20403 SONAMA RURAL MUNICIPALITY	466	25	441	0	0
20404 AURAH MUNICIPALITY	105	41	55	5	4
20405 BHANGAHA MUNICIPALITY	238	117	80	17	24
20406 LOHARPATTI MUNICIPALITY	220	96	85	1	38
20407 BALAWA MUNICIPALITY	195	40	129	0	26
20408 RAM GOPALPUR MUNICIPALITY	1,230	153	288	646	143
20409 SAMSI RURAL MUNICIPALITY	156	40	116	0	0
20410 MANARA SHISAWA MUNICIPALITY	610	68	507	0	35
20411 EKADARA RURAL MUNICIPALITY	186	131	55	0	0
20412 MAHOTTARI RURAL MUNICIPALITY	35	8	26	0	1
20413 PIPARA RURAL MUNICIPALITY	111	38	65	2	6
20414 MATIHANI MUNICIPALITY	475	372	79	0	24
20415 JALESHWOR MUNICIPALITY	687	104	200	325	58
Sarlahi District	7,467	2,037	3,255	761	1,414
20501 LALBANDI MUNICIPALITY	843	293	247	2	301
20502 HARIWAN MUNICIPALITY	2,002	358	918	499	227
20503 BAGMATI MUNICIPALITY	188	63	85	13	27
20504 BARAHATHAWA MUNICIPALITY	403	114	172	21	96
20505 HARIPUR MUNICIPALITY	720	9	629	0	82
20506 ISHWORPUR MUNICIPALITY	539	255	230	0	54
20507 HARIPURWA MUNICIPALITY	446	240	69	104	33
20508 PARSARURAL MUNICIPALITY	80	32	17	2	29
20509 BRAHMAPURI RURAL MUNICIPALITY	46	18	18	0	10
20510 CHANDRANAGAR RURAL MUNICIPALITY	212	87	70	52	3
20511 KABILASHI MUNICIPALITY	401	1	302	0	98
20512 CHAKRAGHATTA RURAL MUNICIPALITY	238	61	135	0	42
20513 BASBARIYA RURAL MUNICIPALITY	74	47	14	0	13
20514 DHANAKAUL RURAL MUNICIPALITY	54	33	8	4	9
20515 RAMNAGAR RURAL MUNICIPALITY	91	24	26	0	41
20516 BALARA MUNICIPALITY	286	47	191	0	48
20517 GODAITA MUNICIPALITY	258	63	41	64	90
20518 BISHNU RURAL MUNICIPALITY	79	44	10	0	25
20519 KAUDENA RURAL MUNICIPALITY	21	17	0	0	4
20520 MALANGAWA MUNICIPALITY	486	231	73	0	182
Rautahat District	11,469	1,395	5,260	1,819	2,995
20601 CHANDRAPUR MUNICIPALITY	2,355	143	1,577	5	630
20602 GUJARA MUNICIPALITY	1,181	49	219	564	349
20603 PHATUWA BIJAYAPUR MUNICIPALITY	118	33	11	0	74
20604 KATAHARIYA MUNICIPALITY	1,338	44	931	0	363
20605 BRINDABAN MUNICIPALITY	1,801	99	740	804	158
20606 GADHIMAI MUNICIPALITY	252	7	9	104	132
20607 MADHAV NARAYAN MUNICIPALITY	1,074	40	612	337	85
20608 GARUDA MUNICIPALITY	1,669	715	644	5	305
20609 DEWAHI GONAH MUNICIPALITY	46	2	9	0	35
20610 MAULAPUR MUNICIPALITY	103	25	25	0	53
20611 BOUDHIMAI MUNICIPALITY	405	10	304	0	91
20612 PAROHA MUNICIPALITY	104	33	1	0	70
20613 RAJPUR MUNICIPALITY	220	89	108	0	23
20614 YAMUNAMAI RURAL MUNICIPALITY	123	10	12	0	101
20615 DURGA BHAGAWATI RURAL MUNICIPALITY	68	22	0	0	46
20616 RAJDEVI MUNICIPALITY	52	5	0	0	47
20617 GAUR MUNICIPALITY	347	46	53	0	248
20618 ISHANATH MUNICIPALITY	213	23	5	0	185

1) NSIC stands for Nepal Standard Industrial Classification.

2) Includes Lease/contract out.

3) Includes "Not reported", "Unknown" and so on.

Table 5-2 Number of Perspns Engaged by Section of Industrial Classification, Tenure of Business Place (Building) and Local Level.

District and Local Level	Section of NSIC ¹⁾				
	C				
	Manufacturing				
	Tenure of Business Place (Building)				
	Total	Owned	Rented	Others ²⁾ (Lease+Others)	Not ³⁾ Applicable
Bara District	16,330	9,704	3,077	281	3,268
20701 NIJAGADH MUNICIPALITY	155	20	18	0	117
20702 KOLHABI MUNICIPALITY	1,116	109	944	2	61
20703 JITPUR SIMARA SUB-METROPOLITIAN CITY	8,227	6,628	241	0	1,358
20704 PARAWANIPUR RURAL MUNICIPALITY	1,524	1,151	67	4	302
20705 PRASAUNI RURAL MUNICIPALITY	636	501	2	100	33
20706 BISHRAMPUR RURAL MUNICIPALITY	446	335	58	2	51
20707 PHETA RURAL MUNICIPALITY	981	208	589	102	82
20708 KALAIYA SUB-METROPOLITIAN CITY	1,356	455	107	3	791
20709 KARAIYAMAI RURAL MUNICIPALITY	4	2	0	0	2
20710 BARAGADHI RURAL MUNICIPALITY	681	53	586	2	40
20711 AADARSHA KOTWAL RURAL MUNICIPALITY	50	24	15	0	11
20712 SIMROUNGADH MUNICIPALITY	215	82	73	0	60
20713 PACHARAUTA MUNICIPALITY	106	22	51	0	33
20714 MAHAGADHIMAI MUNICIPALITY	675	66	303	59	247
20715 DEVTAL RURAL MUNICIPALITY	52	28	1	3	20
20716 SUBARNA RURAL MUNICIPALITY	106	20	22	4	60
Parsa District	9,612	3,860	2,166	508	3,078
20801 THORI RURAL MUNICIPALITY	156	67	13	29	47
20802 JIRABHAWANI RURAL MUNICIPALITY	127	45	28	11	43
20803 JAGARNATHPUR RURAL MUNICIPALITY	637	4	579	0	54
20804 PATERWA SUGAULI RURAL MUNICIPALITY	104	49	17	0	38
20805 SAKHUWA PRASAUNI RURAL MUNICIPALITY	381	71	220	0	90
20806 PARSAGADHI MUNICIPALITY	593	110	5	372	106
20807 BIRGUNJ METROPOLITIAN CITY	6,408	3,215	913	18	2,262
20808 BAHUDARMAI MUNICIPALITY	282	84	33	35	130
20809 POKHARIYA MUNICIPALITY	449	40	273	2	134
20810 KALIKAMAI RURAL MUNICIPALITY	22	14	2	0	6
20811 DHOBINI RURAL MUNICIPALITY	121	46	61	0	14
20812 CHHIPAHARMAI RURAL MUNICIPALITY	82	11	14	0	57
20813 PAKAHA MAINPUR RURAL MUNICIPALITY	96	39	3	0	54
20814 BINDABASINI RURAL MUNICIPALITY	154	65	5	41	43

1) NSIC stands for Nepal Standard Industrial Classification.

2) Includes Lease/contract out.

3) Includes "Not reported ", "Unknown" and so on.

Table 5-2 Number of Perspns Engaged by Section of Industrial Classification, Tenure of Business Place (Building) and Local Level.

District and Local Level	Section of NSIC ¹⁾				
	B+D+E+F				
	Mining, Electricity, Gas, Water supply & Construction				
	Tenure of Business Place (Building)				
	Total	Owned	Rented	Others ²⁾ (Lease+Others)	Not ³⁾ Applicable
Province 2					
Total	2,538	1,041	705	61	731
Metropolitan City	221	26	89	0	106
Sub-Metropolitan City	499	344	110	0	45
Municipality	1,695	598	496	60	541
Rural Municipality	123	73	10	1	39
201 Saptari District					
Total	207	20	35	0	152
Municipality	182	16	33	0	133
Rural Municipality	25	4	2	0	19
202 Siraha District					
Total	192	42	49	4	97
Municipality	174	26	48	4	96
Rural Municipality	18	16	1	0	1
203 Dhanusa District					
Total	488	215	161	6	106
Sub-Metropolitan City	293	180	94	0	19
Municipality	174	14	67	6	87
Rural Municipality	21	21	0	0	0
204 Mahottari District					
Total	430	131	223	50	26
Municipality	426	127	223	50	26
Rural Municipality	4	4	0	0	0
205 Sarlahi District					
Total	97	59	20	0	18
Municipality	95	59	20	0	16
Rural Municipality	2	0	0	0	2
206 Rautahat District					
Total	270	21	106	0	143
Municipality	266	21	104	0	141
Rural Municipality	4	0	2	0	2

1) NSIC stands for Nepal Standard Industrial Classification.

2) Includes Lease/contract out.

3) Includes "Not reported ", "Unknown" and so on.

Table 5-2 Number of Perspns Engaged by Section of Industrial Classification, Tenure of Business Place (Building) and Local Level.

District and Local Level	Section of NSIC ¹⁾				
	B+D+E+F				
	Mining, Electricity, Gas, Water supply & Construction				
	Tenure of Business Place (Building)				
	Total	Owned	Rented	Others ²⁾ (Lease+Others)	Not ³⁾ Applicable
207 Bara District					
Total	241	185	22	0	34
Sub-Metropolitan City	206	164	16	0	26
Municipality	24	21	1	0	2
Rural Municipality	11	0	5	0	6
208 Parsa District					
Total	613	368	89	1	155
Metropolitan City	221	26	89	0	106
Municipality	354	314	0	0	40
Rural Municipality	38	28	0	1	9

1) NSIC stands for Nepal Standard Industrial Classification.

2) Includes Lease/contract out.

3) Includes "Not reported ", "Unknown" and so on.

Table 5-2 Number of Perspns Engaged by Section of Industrial Classification, Tenure of Business Place (Building) and Local Level.

District and Local Level	Section of NSIC ¹⁾					Total
	B+D+E+F					
	Mining, Electricity, Gas, Water supply & Construction					
	Tenure of Business Place (Building)					
	Owned	Rented	Others ²⁾ (Lease+Others)	Not ³⁾ Applicable		
Saptari District	207	20	35	0	152	
20101 SAPTAKOSHI MUNICIPALITY	1	0	1	0	0	
20102 KANCHANRUP MUNICIPALITY	14	0	3	0	11	
20103 AGMISAIR KRISHNA SABARAN RURAL MUNICIPALITY	7	0	0	0	7	
20104 RUPANI RURAL MUNICIPALITY	0	0	0	0	0	
20105 SHAMBHUNATH MUNICIPALITY	6	1	5	0	0	
20106 KHADAK MUNICIPALITY	41	2	0	0	39	
20107 SURUNGA MUNICIPALITY	0	0	0	0	0	
20108 BALAN-BIHUL RURAL MUNICIPALITY	0	0	0	0	0	
20109 BODE BARSAIN MUNICIPALITY	29	0	0	0	29	
20110 DAKNESHWORI MUNICIPALITY	0	0	0	0	0	
20111 RAJGADHA RURAL MUNICIPALITY	4	0	0	0	4	
20112 BISHNUPUR RURAL MUNICIPALITY	0	0	0	0	0	
20113 RAJBIRAJ MUNICIPALITY	23	9	14	0	0	
20114 MAHADEWA RURAL MUNICIPALITY	0	0	0	0	0	
20115 TIRAHUT RURAL MUNICIPALITY	0	0	0	0	0	
20116 HANUMANNAGAR KANKALINI MUNICIPALITY	68	4	10	0	54	
20117 TILATHI KOILADI RURAL MUNICIPALITY	8	0	0	0	8	
20118 CHHINNAMASTA RURAL MUNICIPALITY	6	4	2	0	0	
Siraha District	192	42	49	4	97	
20201 LAHAN MUNICIPALITY	2	1	1	0	0	
20202 DHANGADHIMAI MUNICIPALITY	19	11	3	0	5	
20203 GOLBAZAR MUNICIPALITY	1	0	0	0	1	
20204 MIRCHAIYA MUNICIPALITY	94	14	38	4	38	
20205 KARJANHA MUNICIPALITY	3	0	0	0	3	
20206 KALYANPUR MUNICIPALITY	0	0	0	0	0	
20207 NARAHA RURAL MUNICIPALITY	6	5	0	0	1	
20208 BISHNUPUR RURAL MUNICIPALITY	8	7	1	0	0	
20209 ARNAMA RURAL MUNICIPALITY	0	0	0	0	0	
20210 SUKHIPUR MUNICIPALITY	0	0	0	0	0	
20211 LAXMIPUR PATARI RURAL MUNICIPALITY	0	0	0	0	0	
20212 SAKHUWA NANKARKATTI RURAL MUNICIPALITY	0	0	0	0	0	
20213 BHAGAWANPUR RURAL MUNICIPALITY	4	4	0	0	0	
20214 NAWARAJPUR RURAL MUNICIPALITY	0	0	0	0	0	
20215 BARIYARPATTI RURAL MUNICIPALITY	0	0	0	0	0	
20216 AURAH I RURAL MUNICIPALITY	0	0	0	0	0	
20217 SIRAHA MUNICIPALITY	55	0	6	0	49	
Dhanusa District	488	215	161	6	106	
20301 GANESHPAN CHARNATH MUNICIPALITY	11	2	9	0	0	
20302 DHANUSHADHAM MUNICIPALITY	66	8	3	0	55	
20303 MITHILA MUNICIPALITY	36	1	29	6	0	
20304 BATESHWOR RURAL MUNICIPALITY	0	0	0	0	0	
20305 CHHIRESHWORNATH MUNICIPALITY	54	0	22	0	32	
20306 LAXMINIYA RURAL MUNICIPALITY	0	0	0	0	0	
20307 MITHILA BIHARI MUNICIPALITY	0	0	0	0	0	
20308 HANSAPUR MUNICIPALITY	1	1	0	0	0	
20309 SABAILA MUNICIPALITY	2	2	0	0	0	
20310 SHAHIDNAGAR MUNICIPALITY	4	0	4	0	0	
20311 KAMALA MUNICIPALITY	0	0	0	0	0	
20312 JANAK NANDINI RURAL MUNICIPALITY	0	0	0	0	0	
20313 BIDEHA MUNICIPALITY	0	0	0	0	0	
20314 AURAH I RURAL MUNICIPALITY	21	21	0	0	0	
20315 JANAKPURDHAM SUB-METROPOLITIAN CITY	293	180	94	0	19	
20316 DHANAUJI RURAL MUNICIPALITY	0	0	0	0	0	
20317 NAGARAIN MUNICIPALITY	0	0	0	0	0	
20318 MUKHIYAPATTI MUSAHARMIYA RURAL MUNICIPALITY	0	0	0	0	0	

1) NSIC stands for Nepal Standard Industrial Classification.

2) Includes Lease/contract out.

3) Includes "Not reported ", "Unknown" and so on.

Table 5-2 Number of Perspns Engaged by Section of Industrial Classification, Tenure of Business Place (Building) and Local Level.

District and Local Level	Section of NSIC ¹⁾				
	B+D+E+F				
	Mining, Electricity, Gas, Water supply & Construction				
	Tenure of Business Place (Building)				
	Total	Owned	Rented	Others ²⁾ (Lease+Others)	Not ³⁾ Applicable
Mahottari District	430	131	223	50	26
20401 BARDIBAS MUNICIPALITY	339	56	209	50	24
20402 GAUSHALA MUNICIPALITY	14	0	14	0	0
20403 SONAMA RURAL MUNICIPALITY	0	0	0	0	0
20404 AURAH MUNICIPALITY	0	0	0	0	0
20405 BHANGAHA MUNICIPALITY	0	0	0	0	0
20406 LOHARPATTI MUNICIPALITY	0	0	0	0	0
20407 BALAWA MUNICIPALITY	0	0	0	0	0
20408 RAM GOPALPUR MUNICIPALITY	1	0	0	0	1
20409 SAMSI RURAL MUNICIPALITY	0	0	0	0	0
20410 MANARA SHISAWA MUNICIPALITY	1	0	0	0	1
20411 EKADARA RURAL MUNICIPALITY	4	4	0	0	0
20412 MAHOTTARI RURAL MUNICIPALITY	0	0	0	0	0
20413 PIPARA RURAL MUNICIPALITY	0	0	0	0	0
20414 MATIHANI MUNICIPALITY	0	0	0	0	0
20415 JALESHWOR MUNICIPALITY	71	71	0	0	0
Sarlahi District	97	59	20	0	18
20501 LALBANDI MUNICIPALITY	26	19	0	0	7
20502 HARIWAN MUNICIPALITY	5	0	0	0	5
20503 BAGMATI MUNICIPALITY	22	17	1	0	4
20504 BARAHATHAWA MUNICIPALITY	11	0	11	0	0
20505 HARIPUR MUNICIPALITY	0	0	0	0	0
20506 ISHWORPUR MUNICIPALITY	20	20	0	0	0
20507 HARIPURWA MUNICIPALITY	0	0	0	0	0
20508 PARSARURAL MUNICIPALITY	0	0	0	0	0
20509 BRAHMAPURI RURAL MUNICIPALITY	2	0	0	0	2
20510 CHANDRANAGAR RURAL MUNICIPALITY	0	0	0	0	0
20511 KABILASHI MUNICIPALITY	0	0	0	0	0
20512 CHAKRAGHATTA RURAL MUNICIPALITY	0	0	0	0	0
20513 BASBARIYA RURAL MUNICIPALITY	0	0	0	0	0
20514 DHANAKAUL RURAL MUNICIPALITY	0	0	0	0	0
20515 RAMNAGAR RURAL MUNICIPALITY	0	0	0	0	0
20516 BALARA MUNICIPALITY	7	0	7	0	0
20517 GODAITA MUNICIPALITY	1	0	1	0	0
20518 BISHNU RURAL MUNICIPALITY	0	0	0	0	0
20519 KAUDENA RURAL MUNICIPALITY	0	0	0	0	0
20520 MALANGAWA MUNICIPALITY	3	3	0	0	0
Rautahat District	270	21	106	0	143
20601 CHANDRAPUR MUNICIPALITY	136	11	66	0	59
20602 GUJARA MUNICIPALITY	27	0	0	0	27
20603 PHATUWA BIJAYAPUR MUNICIPALITY	0	0	0	0	0
20604 KATAHARIYA MUNICIPALITY	8	5	3	0	0
20605 BRINDABAN MUNICIPALITY	1	0	1	0	0
20606 GADHIMAI MUNICIPALITY	0	0	0	0	0
20607 MADHAV NARAYAN MUNICIPALITY	0	0	0	0	0
20608 GARUDA MUNICIPALITY	62	1	31	0	30
20609 DEWAHI GONAH MUNICIPALITY	0	0	0	0	0
20610 MAULAPUR MUNICIPALITY	3	0	0	0	3
20611 BOUDHIMAI MUNICIPALITY	8	4	2	0	2
20612 PAROHA MUNICIPALITY	17	0	0	0	17
20613 RAJPUR MUNICIPALITY	1	0	0	0	1
20614 YAMUNAMAI RURAL MUNICIPALITY	2	0	2	0	0
20615 DURGA BHAGAWATI RURAL MUNICIPALITY	2	0	0	0	2
20616 RAJDEVI MUNICIPALITY	0	0	0	0	0
20617 GAUR MUNICIPALITY	3	0	1	0	2
20618 ISHANATH MUNICIPALITY	0	0	0	0	0

1) NSIC stands for Nepal Standard Industrial Classification.

2) Includes Lease/contract out.

3) Includes "Not reported", "Unknown" and so on.

Table 5-2 Number of Perspns Engaged by Section of Industrial Classification, Tenure of Business Place (Building) and Local Level.

District and Local Level	Section of NSIC ¹⁾				
	B+D+E+F				
	Mining, Electricity, Gas, Water supply & Construction				
	Tenure of Business Place (Building)				
	Total	Owned	Rented	Others ²⁾ (Lease+Others)	Not ³⁾ Applicable
Bara District	241	185	22	0	34
20701 NIJAGADH MUNICIPALITY	0	0	0	0	0
20702 KOLHABI MUNICIPALITY	2	0	0	0	2
20703 JITPUR SIMARA SUB-METROPOLITIAN CITY	54	37	5	0	12
20704 PARAWANIPUR RURAL MUNICIPALITY	6	0	0	0	6
20705 PRASAUNI RURAL MUNICIPALITY	0	0	0	0	0
20706 BISHRAMPUR RURAL MUNICIPALITY	0	0	0	0	0
20707 PHETA RURAL MUNICIPALITY	5	0	5	0	0
20708 KALAIYA SUB-METROPOLITIAN CITY	152	127	11	0	14
20709 KARAIYAMAI RURAL MUNICIPALITY	0	0	0	0	0
20710 BARAGADHI RURAL MUNICIPALITY	0	0	0	0	0
20711 AADARSHA KOTWAL RURAL MUNICIPALITY	0	0	0	0	0
20712 SIMROUNGADH MUNICIPALITY	22	21	1	0	0
20713 PACHARAUTA MUNICIPALITY	0	0	0	0	0
20714 MAHAGADHIMAI MUNICIPALITY	0	0	0	0	0
20715 DEVTAL RURAL MUNICIPALITY	0	0	0	0	0
20716 SUBARNA RURAL MUNICIPALITY	0	0	0	0	0
Parsa District	613	368	89	1	155
20801 THORI RURAL MUNICIPALITY	6	2	0	1	3
20802 JIRABHAWANI RURAL MUNICIPALITY	0	0	0	0	0
20803 JAGARNATHPUR RURAL MUNICIPALITY	4	0	0	0	4
20804 PATERWA SUGAULI RURAL MUNICIPALITY	0	0	0	0	0
20805 SAKHUWA PRASAUNI RURAL MUNICIPALITY	0	0	0	0	0
20806 PARSAGADHI MUNICIPALITY	349	313	0	0	36
20807 BIRGUNJ METROPOLITIAN CITY	221	26	89	0	106
20808 BAHUDARMAI MUNICIPALITY	0	0	0	0	0
20809 POKHARIYA MUNICIPALITY	5	1	0	0	4
20810 KALIKAMAI RURAL MUNICIPALITY	6	6	0	0	0
20811 DHOBINI RURAL MUNICIPALITY	22	20	0	0	2
20812 CHHIPAHARMAI RURAL MUNICIPALITY	0	0	0	0	0
20813 PAKAHA MAINPUR RURAL MUNICIPALITY	0	0	0	0	0
20814 BINDABASINI RURAL MUNICIPALITY	0	0	0	0	0

1) NSIC stands for Nepal Standard Industrial Classification.

2) Includes Lease/contract out.

3) Includes "Not reported ", "Unknown" and so on.

Table 5-2 Number of Perspns Engaged by Section of Industrial Classification, Tenure of Business Place (Building) and Local Level.

District and Local Level	Section of NSIC ¹⁾				
	G				
	Wholesale and Retail Trade				
	Tenure of Business Place (Building)				
	Total	Owned	Rented	Others ²⁾ (Lease+Others)	Not ³⁾ Applicable
Province 2					
Total	134,703	34,914	19,187	4,314	76,288
Metropolitan City	12,043	1,400	1,168	102	9,373
Sub-Metropolitan City	16,575	3,086	1,832	396	11,261
Municipality	80,525	22,507	13,216	2,651	42,151
Rural Municipality	25,560	7,921	2,971	1,165	13,503
201 Saptari District					
Total	16,518	7,046	3,522	861	5,089
Municipality	11,371	4,331	2,860	574	3,606
Rural Municipality	5,147	2,715	662	287	1,483
202 Siraha District					
Total	16,808	5,363	2,661	1,056	7,728
Municipality	13,520	4,539	2,246	821	5,914
Rural Municipality	3,288	824	415	235	1,814
203 Dhanusa District					
Total	21,305	4,789	2,934	1,233	12,349
Sub-Metropolitan City	9,516	1,787	1,434	384	5,911
Municipality	9,130	2,325	1,202	512	5,091
Rural Municipality	2,659	677	298	337	1,347
204 Mahottari District					
Total	16,043	6,412	3,818	193	5,620
Municipality	12,967	5,201	3,062	108	4,596
Rural Municipality	3,076	1,211	756	85	1,024
205 Sarlahi District					
Total	15,242	4,259	2,414	397	8,172
Municipality	12,839	3,233	2,106	350	7,150
Rural Municipality	2,403	1,026	308	47	1,022
206 Rautahat District					
Total	14,369	1,924	1,371	128	10,946
Municipality	13,680	1,876	1,299	126	10,379
Rural Municipality	689	48	72	2	567

1) NSIC stands for Nepal Standard Industrial Classification.

2) Includes Lease/contract out.

3) Includes "Not reported ", "Unknown" and so on.

Table 5-2 Number of Perspns Engaged by Section of Industrial Classification, Tenure of Business Place (Building) and Local Level.

District and Local Level	Section of NSIC ¹⁾				
	G				
	Wholesale and Retail Trade				
	Tenure of Business Place (Building)				
	Total	Owned	Rented	Others ²⁾ (Lease+Others)	Not ³⁾ Applicable
207 Bara District					
Total	15,094	2,865	977	52	11,200
Sub-Metropolitan City	7,059	1,299	398	12	5,350
Municipality	4,513	868	341	10	3,294
Rural Municipality	3,522	698	238	30	2,556
208 Parsa District					
Total	19,324	2,256	1,490	394	15,184
Metropolitan City	12,043	1,400	1,168	102	9,373
Municipality	2,505	134	100	150	2,121
Rural Municipality	4,776	722	222	142	3,690

1) NSIC stands for Nepal Standard Industrial Classification.

2) Includes Lease/contract out.

3) Includes "Not reported ", "Unknown" and so on.

Table 5-2 Number of Perspns Engaged by Section of Industrial Classification, Tenure of Business Place (Building) and Local Level.

District and Local Level	Section of NSIC ¹⁾				
	G				
	Wholesale and Retail Trade				
	Tenure of Business Place (Building)				
	Total	Owned	Rented	Others ²⁾ (Lease+Others)	Not ³⁾ Applicable
Saptari District	16,518	7,046	3,522	861	5,089
20101 SAPTAKOSHI MUNICIPALITY	1,058	112	58	9	879
20102 KANCHANRUP MUNICIPALITY	1,290	460	321	24	485
20103 AGMISAIR KRISHNA SABARAN RURAL MUNICIPALITY	732	374	126	23	209
20104 RUPANI RURAL MUNICIPALITY	641	457	56	3	125
20105 SHAMBHUNATH MUNICIPALITY	974	596	223	67	88
20106 KHADAK MUNICIPALITY	1,252	439	205	224	384
20107 SURUNGA MUNICIPALITY	1,128	693	242	21	172
20108 BALAN-BIHUL RURAL MUNICIPALITY	446	273	51	30	92
20109 BODE BARSAIN MUNICIPALITY	853	346	154	107	246
20110 DAKNESHWORI MUNICIPALITY	1,074	674	164	4	232
20111 RAJGADHA RURAL MUNICIPALITY	515	265	63	109	78
20112 BISHNUPUR RURAL MUNICIPALITY	461	292	96	19	54
20113 RAJBIRAJ MUNICIPALITY	2,551	959	1,493	32	67
20114 MAHADEWA RURAL MUNICIPALITY	468	235	16	14	203
20115 TIRAHUT RURAL MUNICIPALITY	640	282	61	11	286
20116 HANUMANNAGAR KANKALINI MUNICIPALITY	1,191	52	0	86	1,053
20117 TILATHI KOILADI RURAL MUNICIPALITY	635	222	18	44	351
20118 CHHINNAMASTA RURAL MUNICIPALITY	609	315	175	34	85
Siraha District	16,808	5,363	2,661	1,056	7,728
20201 LAHAN MUNICIPALITY	3,143	1,003	995	47	1,098
20202 DHANGADHIMAI MUNICIPALITY	1,067	280	146	6	635
20203 GOLBAZAR MUNICIPALITY	1,686	355	108	48	1,175
20204 MIRCHAIYA MUNICIPALITY	2,479	992	298	311	878
20205 KARJANHA MUNICIPALITY	652	165	12	4	471
20206 KALYANPUR MUNICIPALITY	1,086	449	182	18	437
20207 NARAHA RURAL MUNICIPALITY	400	57	24	8	311
20208 BISHNUPUR RURAL MUNICIPALITY	550	126	39	63	322
20209 ARNAMA RURAL MUNICIPALITY	284	43	13	1	227
20210 SUKHIPUR MUNICIPALITY	933	279	114	103	437
20211 LAXMIPUR PATARI RURAL MUNICIPALITY	526	130	41	103	252
20212 SAKHUWA NANKARKATTI RURAL MUNICIPALITY	153	47	14	0	92
20213 BHAGAWANPUR RURAL MUNICIPALITY	232	47	28	2	155
20214 NAWARAJPUR RURAL MUNICIPALITY	148	44	13	0	91
20215 BARIYARPATTI RURAL MUNICIPALITY	583	176	173	0	234
20216 AURAH RURAL MUNICIPALITY	412	154	70	58	130
20217 SIRAHA MUNICIPALITY	2,474	1,016	391	284	783
Dhanusa District	21,305	4,789	2,934	1,233	12,349
20301 GANESHMAN CHARNATH MUNICIPALITY	713	189	94	8	422
20302 DHANUSHADHAM MUNICIPALITY	1,152	294	66	52	740
20303 MITHILA MUNICIPALITY	1,372	455	315	130	472
20304 BATESHWOR RURAL MUNICIPALITY	374	181	117	66	10
20305 CHHIRESHWORNATH MUNICIPALITY	1,635	628	210	49	748
20306 LAXMINIYA RURAL MUNICIPALITY	566	121	23	72	350
20307 MITHILA BIHARI MUNICIPALITY	627	159	97	76	295
20308 HANSAPUR MUNICIPALITY	541	180	158	3	200
20309 SABAILA MUNICIPALITY	637	45	21	36	535
20310 SHAHIDNAGAR MUNICIPALITY	825	54	63	11	697
20311 KAMALA MUNICIPALITY	701	133	11	89	468
20312 JANAK NANDINI RURAL MUNICIPALITY	405	117	45	1	242
20313 BIDEHA MUNICIPALITY	409	31	31	3	344
20314 AURAH RURAL MUNICIPALITY	468	184	49	25	210
20315 JANAKPURDHAM SUB-METROPOLITIAN CITY	9,516	1,787	1,434	384	5,911
20316 DHANAUJI RURAL MUNICIPALITY	666	37	36	173	420
20317 NAGARAIN MUNICIPALITY	518	157	136	55	170
20318 MUKHIYAPATTI MUSAHARMIYA RURAL MUNICIPALITY	180	37	28	0	115

1) NSIC stands for Nepal Standard Industrial Classification.

2) Includes Lease/contract out.

3) Includes "Not reported ", "Unknown" and so on.

Table 5-2 Number of Perspns Engaged by Section of Industrial Classification, Tenure of Business Place (Building) and Local Level.

District and Local Level	Section of NSIC ¹⁾				
	G				
	Wholesale and Retail Trade				
	Tenure of Business Place (Building)				
	Total	Owned	Rented	Others ²⁾ (Lease+Others)	Not ³⁾ Applicable
Mahottari District	16,043	6,412	3,818	193	5,620
20401 BARDIBAS MUNICIPALITY	2,827	1,095	850	39	843
20402 GAUSHALA MUNICIPALITY	1,489	854	386	10	239
20403 SONAMA RURAL MUNICIPALITY	843	318	87	7	431
20404 AURAH MUNICIPALITY	902	245	128	0	529
20405 BHANGAHA MUNICIPALITY	999	392	202	0	405
20406 LOHARPATTI MUNICIPALITY	1,090	469	196	7	418
20407 BALAWA MUNICIPALITY	1,358	328	311	0	719
20408 RAM GOPALPUR MUNICIPALITY	1,125	574	56	35	460
20409 SAMSI RURAL MUNICIPALITY	606	227	261	0	118
20410 MANARA SHISAWA MUNICIPALITY	799	245	266	0	288
20411 EKADARA RURAL MUNICIPALITY	704	311	109	63	221
20412 MAHOTTARI RURAL MUNICIPALITY	222	93	92	2	35
20413 PIPARA RURAL MUNICIPALITY	701	262	207	13	219
20414 MATIHANI MUNICIPALITY	833	338	201	7	287
20415 JALESHWOR MUNICIPALITY	1,545	661	466	10	408
Sarlahi District	15,242	4,259	2,414	397	8,172
20501 LALBANDI MUNICIPALITY	2,127	476	270	24	1,357
20502 HARIWAN MUNICIPALITY	1,740	376	420	22	922
20503 BAGMATI MUNICIPALITY	1,107	477	190	16	424
20504 BARAHATHAWA MUNICIPALITY	1,763	427	432	244	660
20505 HARIPUR MUNICIPALITY	588	84	58	0	446
20506 ISHWORPUR MUNICIPALITY	2,017	883	552	28	554
20507 HARIPURWA MUNICIPALITY	413	124	31	9	249
20508 PARSARURAL MUNICIPALITY	217	3	15	3	196
20509 BRAHMAPURI RURAL MUNICIPALITY	270	125	45	17	83
20510 CHANDRANAGAR RURAL MUNICIPALITY	323	216	80	12	15
20511 KABILASHI MUNICIPALITY	422	20	7	0	395
20512 CHAKRAGHATTA RURAL MUNICIPALITY	343	145	13	8	177
20513 BASBARIYA RURAL MUNICIPALITY	283	176	31	0	76
20514 DHANAKAUL RURAL MUNICIPALITY	287	154	27	6	100
20515 RAMNAGAR RURAL MUNICIPALITY	240	51	25	0	164
20516 BALARA MUNICIPALITY	459	128	85	2	244
20517 GODAITA MUNICIPALITY	878	206	36	5	631
20518 BISHNU RURAL MUNICIPALITY	248	101	68	0	79
20519 KAUDENA RURAL MUNICIPALITY	192	55	4	1	132
20520 MALANGAWA MUNICIPALITY	1,325	32	25	0	1,268
Rautahat District	14,369	1,924	1,371	128	10,946
20601 CHANDRAPUR MUNICIPALITY	3,441	204	244	19	2,974
20602 GUJARA MUNICIPALITY	846	89	45	20	692
20603 PHATUWA BIJAYAPUR MUNICIPALITY	625	136	32	0	457
20604 KATAHARIYA MUNICIPALITY	756	29	44	6	677
20605 BRINDABAN MUNICIPALITY	649	200	24	16	409
20606 GADHIMAI MUNICIPALITY	575	35	3	0	537
20607 MADHAV NARAYAN MUNICIPALITY	403	8	11	0	384
20608 GARUDA MUNICIPALITY	1,972	322	267	13	1,370
20609 DEWAHI GONAH MUNICIPALITY	295	84	10	4	197
20610 MAULAPUR MUNICIPALITY	386	92	100	2	192
20611 BOUDHIMAI MUNICIPALITY	524	84	65	10	365
20612 PAROHA MUNICIPALITY	361	45	9	3	304
20613 RAJPUR MUNICIPALITY	619	290	197	19	113
20614 YAMUNAMAI RURAL MUNICIPALITY	339	38	61	2	238
20615 DURGA BHAGAWATI RURAL MUNICIPALITY	350	10	11	0	329
20616 RAJDEVI MUNICIPALITY	311	19	6	4	282
20617 GAUR MUNICIPALITY	1,475	204	219	10	1,042
20618 ISHANATH MUNICIPALITY	442	35	23	0	384

1) NSIC stands for Nepal Standard Industrial Classification.

2) Includes Lease/contract out.

3) Includes "Not reported", "Unknown" and so on.

Table 5-2 Number of Perspns Engaged by Section of Industrial Classification, Tenure of Business Place (Building) and Local Level.

District and Local Level	Section of NSIC ¹⁾				
	G				
	Wholesale and Retail Trade				
	Tenure of Business Place (Building)				
	Total	Owned	Rented	Others ²⁾ (Lease+Others)	Not ³⁾ Applicable
Bara District	15,094	2,865	977	52	11,200
20701 NIJAGADH MUNICIPALITY	1,045	139	85	2	819
20702 KOLHABI MUNICIPALITY	957	355	82	3	517
20703 JITPUR SIMARA SUB-METROPOLITIAN CITY	4,129	838	259	8	3,024
20704 PARAWANIPUR RURAL MUNICIPALITY	632	163	84	16	369
20705 PRASAUNI RURAL MUNICIPALITY	318	52	5	1	260
20706 BISHRAMPUR RURAL MUNICIPALITY	491	76	1	0	414
20707 PHETA RURAL MUNICIPALITY	464	48	26	11	379
20708 KALAIYA SUB-METROPOLITIAN CITY	2,930	461	139	4	2,326
20709 KARAIYAMAI RURAL MUNICIPALITY	370	3	4	0	363
20710 BARAGADHI RURAL MUNICIPALITY	430	120	36	2	272
20711 AADARSHA KOTWAL RURAL MUNICIPALITY	337	115	49	0	173
20712 SIMROUNGADH MUNICIPALITY	812	187	105	0	520
20713 PACHARAUTA MUNICIPALITY	534	44	33	3	454
20714 MAHAGADHIMAI MUNICIPALITY	1,165	143	36	2	984
20715 DEVTAL RURAL MUNICIPALITY	201	95	23	0	83
20716 SUBARNA RURAL MUNICIPALITY	279	26	10	0	243
Parsa District	19,324	2,256	1,490	394	15,184
20801 THORI RURAL MUNICIPALITY	575	137	41	16	381
20802 JIRABHAWANI RURAL MUNICIPALITY	461	46	16	22	377
20803 JAGARNATHPUR RURAL MUNICIPALITY	437	24	8	78	327
20804 PATERWA SUGAULI RURAL MUNICIPALITY	458	143	24	1	290
20805 SAKHUWA PRASAUNI RURAL MUNICIPALITY	1,055	83	16	2	954
20806 PARSAGADHI MUNICIPALITY	925	65	9	2	849
20807 BIRGUNJ METROPOLITIAN CITY	12,043	1,400	1,168	102	9,373
20808 BAHUDARMAI MUNICIPALITY	728	12	32	0	684
20809 POKHARIYA MUNICIPALITY	852	57	59	148	588
20810 KALIKAMAI RURAL MUNICIPALITY	192	17	0	2	173
20811 DHOBINI RURAL MUNICIPALITY	305	56	33	9	207
20812 CHHIPAHARMAI RURAL MUNICIPALITY	452	38	53	12	349
20813 PAKAHA MAINPUR RURAL MUNICIPALITY	344	18	19	0	307
20814 BINDABASINI RURAL MUNICIPALITY	497	160	12	0	325

1) NSIC stands for Nepal Standard Industrial Classification.

2) Includes Lease/contract out.

3) Includes "Not reported ", "Unknown" and so on.

Table 5-2 Number of Perspns Engaged by Section of Industrial Classification, Tenure of Business Place (Building) and Local Level.

District and Local Level	Section of NSIC ¹⁾				
	H+J				
	Transportation and Storage, Information and Communication				
	Tenure of Business Place (Building)				
	Total	Owned	Rented	Others ²⁾ (Lease+Others)	Not ³⁾ Applicable
Province 2					
Total	3,756	1,339	507	98	1,812
Metropolitan City	636	141	48	19	428
Sub-Metropolitan City	741	216	77	40	408
Municipality	2,046	859	284	33	870
Rural Municipality	333	123	98	6	106
201 Saptari District					
Total	745	594	58	17	76
Municipality	691	574	46	17	54
Rural Municipality	54	20	12	0	22
202 Siraha District					
Total	167	89	28	2	48
Municipality	146	78	23	2	43
Rural Municipality	21	11	5	0	5
203 Dhanusa District					
Total	461	64	57	47	293
Sub-Metropolitan City	362	38	39	40	245
Municipality	66	17	18	7	24
Rural Municipality	33	9	0	0	24
204 Mahottari District					
Total	171	27	99	4	41
Municipality	162	19	98	4	41
Rural Municipality	9	8	1	0	0
205 Sarlahi District					
Total	204	38	65	3	98
Municipality	185	33	58	3	91
Rural Municipality	19	5	7	0	7
206 Rautahat District					
Total	674	81	27	0	566
Municipality	662	72	26	0	564
Rural Municipality	12	9	1	0	2

1) NSIC stands for Nepal Standard Industrial Classification.

2) Includes Lease/contract out.

3) Includes "Not reported ", "Unknown" and so on.

Table 5-2 Number of Perspns Engaged by Section of Industrial Classification, Tenure of Business Place (Building) and Local Level.

District and Local Level	Section of NSIC ¹⁾				
	H+J				
	Transportation and Storage, Information and Communication				
	Tenure of Business Place (Building)				
	Total	Owned	Rented	Others ²⁾ (Lease+Others)	Not ³⁾ Applicable
207 Bara District					
Total	550	223	99	0	228
Sub-Metropolitan City	379	178	38	0	163
Municipality	61	6	13	0	42
Rural Municipality	110	39	48	0	23
208 Parsa District					
Total	784	223	74	25	462
Metropolitan City	636	141	48	19	428
Municipality	73	60	2	0	11
Rural Municipality	75	22	24	6	23

1) NSIC stands for Nepal Standard Industrial Classification.

2) Includes Lease/contract out.

3) Includes "Not reported ", "Unknown" and so on.

Table 5-2 Number of Perspns Engaged by Section of Industrial Classification, Tenure of Business Place (Building) and Local Level.

District and Local Level	Section of NSIC ¹⁾				
	H+J				
	Transportation and Storage, Information and Communication				
	Tenure of Business Place (Building)				
	Total	Owned	Rented	Others ²⁾ (Lease+Others)	Not ³⁾ Applicable
Saptari District	745	594	58	17	76
20101 SAPTAKOSHI MUNICIPALITY	3	0	0	0	3
20102 KANCHANRUP MUNICIPALITY	42	14	11	17	0
20103 AGMISAIR KRISHNA SABARAN RURAL MUNICIPALITY	1	0	1	0	0
20104 RUPANI RURAL MUNICIPALITY	15	11	4	0	0
20105 SHAMBHUNATH MUNICIPALITY	2	2	0	0	0
20106 KHADAK MUNICIPALITY	8	0	3	0	5
20107 SURUNGA MUNICIPALITY	23	12	5	0	6
20108 BALAN-BIHUL RURAL MUNICIPALITY	7	0	0	0	7
20109 BODE BARSAIN MUNICIPALITY	30	0	0	0	30
20110 DAKNESHWORI MUNICIPALITY	0	0	0	0	0
20111 RAJGADHA RURAL MUNICIPALITY	6	0	0	0	6
20112 BISHNUPUR RURAL MUNICIPALITY	0	0	0	0	0
20113 RAJBIRAJ MUNICIPALITY	566	539	27	0	0
20114 MAHADEWA RURAL MUNICIPALITY	9	0	0	0	9
20115 TIRAHUT RURAL MUNICIPALITY	6	6	0	0	0
20116 HANUMANNAGAR KANKALINI MUNICIPALITY	17	7	0	0	10
20117 TILATHI KOILADI RURAL MUNICIPALITY	3	3	0	0	0
20118 CHHINNAMASTA RURAL MUNICIPALITY	7	0	7	0	0
Siraha District	167	89	28	2	48
20201 LAHAN MUNICIPALITY	49	0	15	2	32
20202 DHANGADHIMAI MUNICIPALITY	1	1	0	0	0
20203 GOLBAZAR MUNICIPALITY	8	3	0	0	5
20204 MIRCHAIYA MUNICIPALITY	26	22	0	0	4
20205 KARJANHA MUNICIPALITY	0	0	0	0	0
20206 KALYANPUR MUNICIPALITY	2	0	0	0	2
20207 NARAHA RURAL MUNICIPALITY	3	3	0	0	0
20208 BISHNUPUR RURAL MUNICIPALITY	2	0	0	0	2
20209 ARNAMA RURAL MUNICIPALITY	0	0	0	0	0
20210 SUKHIPUR MUNICIPALITY	0	0	0	0	0
20211 LAXMIPUR PATARI RURAL MUNICIPALITY	3	3	0	0	0
20212 SAKHUWA NANKARKATTI RURAL MUNICIPALITY	0	0	0	0	0
20213 BHAGAWANPUR RURAL MUNICIPALITY	1	1	0	0	0
20214 NAWARAJPUR RURAL MUNICIPALITY	9	4	5	0	0
20215 BARIYARPATTI RURAL MUNICIPALITY	3	0	0	0	3
20216 AURAH RURAL MUNICIPALITY	0	0	0	0	0
20217 SIRAHA MUNICIPALITY	60	52	8	0	0
Dhanusa District	461	64	57	47	293
20301 GANESHPAN CHARNATH MUNICIPALITY	1	0	0	1	0
20302 DHANUSHADHAM MUNICIPALITY	2	2	0	0	0
20303 MITHILA MUNICIPALITY	13	0	5	0	8
20304 BATESHWOR RURAL MUNICIPALITY	0	0	0	0	0
20305 CHHIRESHWORNATH MUNICIPALITY	19	4	9	0	6
20306 LAXMINIYA RURAL MUNICIPALITY	0	0	0	0	0
20307 MITHILA BIHARI MUNICIPALITY	6	0	0	6	0
20308 HANSAPUR MUNICIPALITY	0	0	0	0	0
20309 SABAILA MUNICIPALITY	0	0	0	0	0
20310 SHAHIDNAGAR MUNICIPALITY	7	0	0	0	7
20311 KAMALA MUNICIPALITY	0	0	0	0	0
20312 JANAK NANDINI RURAL MUNICIPALITY	8	0	0	0	8
20313 BIDEHA MUNICIPALITY	8	4	4	0	0
20314 AURAH RURAL MUNICIPALITY	9	5	0	0	4
20315 JANAKPURDHAM SUB-METROPOLITIAN CITY	362	38	39	40	245
20316 DHANAUJI RURAL MUNICIPALITY	16	4	0	0	12
20317 NAGARAIN MUNICIPALITY	10	7	0	0	3
20318 MUKHIYAPATTI MUSAHARMIYA RURAL MUNICIPALITY	0	0	0	0	0

1) NSIC stands for Nepal Standard Industrial Classification.

2) Includes Lease/contract out.

3) Includes "Not reported ", "Unknown" and so on.

Table 5-2 Number of Perspns Engaged by Section of Industrial Classification, Tenure of Business Place (Building) and Local Level.

District and Local Level	Section of NSIC ¹⁾				
	H+J				
	Transportation and Storage, Information and Communication				
	Tenure of Business Place (Building)				
	Total	Owned	Rented	Others ²⁾ (Lease+Others)	Not ³⁾ Applicable
Mahottari District	171	27	99	4	41
20401 BARDIBAS MUNICIPALITY	112	0	74	4	34
20402 GAUSHALA MUNICIPALITY	20	6	12	0	2
20403 SONAMA RURAL MUNICIPALITY	2	2	0	0	0
20404 AURAH MUNICIPALITY	0	0	0	0	0
20405 BHANGAHA MUNICIPALITY	0	0	0	0	0
20406 LOHARPATTI MUNICIPALITY	1	0	0	0	1
20407 BALAWA MUNICIPALITY	0	0	0	0	0
20408 RAM GOPALPUR MUNICIPALITY	4	0	0	0	4
20409 SAMSI RURAL MUNICIPALITY	0	0	0	0	0
20410 MANARA SHISAWA MUNICIPALITY	2	0	2	0	0
20411 EKADARA RURAL MUNICIPALITY	7	6	1	0	0
20412 MAHOTTARI RURAL MUNICIPALITY	0	0	0	0	0
20413 PIPARA RURAL MUNICIPALITY	0	0	0	0	0
20414 MATIHANI MUNICIPALITY	3	3	0	0	0
20415 JALESHWOR MUNICIPALITY	20	10	10	0	0
Sarlahi District	204	38	65	3	98
20501 LALBANDI MUNICIPALITY	70	17	8	0	45
20502 HARIWAN MUNICIPALITY	20	9	9	0	2
20503 BAGMATI MUNICIPALITY	24	0	21	0	3
20504 BARAHATHAWA MUNICIPALITY	19	0	19	0	0
20505 HARIPUR MUNICIPALITY	8	0	0	3	5
20506 ISHWORPUR MUNICIPALITY	1	0	1	0	0
20507 HARIPURWA MUNICIPALITY	0	0	0	0	0
20508 PARSARURAL MUNICIPALITY	0	0	0	0	0
20509 BRAHMAPURI RURAL MUNICIPALITY	7	4	3	0	0
20510 CHANDRANAGAR RURAL MUNICIPALITY	0	0	0	0	0
20511 KABILASHI MUNICIPALITY	3	0	0	0	3
20512 CHAKRAGHATTA RURAL MUNICIPALITY	0	0	0	0	0
20513 BASBARIYA RURAL MUNICIPALITY	4	1	0	0	3
20514 DHANAKAUL RURAL MUNICIPALITY	3	0	0	0	3
20515 RAMNAGAR RURAL MUNICIPALITY	1	0	0	0	1
20516 BALARA MUNICIPALITY	10	0	0	0	10
20517 GODAITA MUNICIPALITY	8	0	0	0	8
20518 BISHNU RURAL MUNICIPALITY	4	0	4	0	0
20519 KAUDENA RURAL MUNICIPALITY	0	0	0	0	0
20520 MALANGAWA MUNICIPALITY	22	7	0	0	15
Rautahat District	674	81	27	0	566
20601 CHANDRAPUR MUNICIPALITY	104	48	7	0	49
20602 GUJARA MUNICIPALITY	13	0	0	0	13
20603 PHATUWA BIJAYAPUR MUNICIPALITY	6	6	0	0	0
20604 KATAHARIYA MUNICIPALITY	17	0	0	0	17
20605 BRINDABAN MUNICIPALITY	21	9	2	0	10
20606 GADHIMAI MUNICIPALITY	11	0	0	0	11
20607 MADHAV NARAYAN MUNICIPALITY	12	0	0	0	12
20608 GARUDA MUNICIPALITY	62	3	5	0	54
20609 DEWAHI GONAH MUNICIPALITY	4	0	0	0	4
20610 MAULAPUR MUNICIPALITY	0	0	0	0	0
20611 BOUDHIMAI MUNICIPALITY	31	0	0	0	31
20612 PAROHA MUNICIPALITY	1	0	0	0	1
20613 RAJPUR MUNICIPALITY	1	0	1	0	0
20614 YAMUNAMAI RURAL MUNICIPALITY	3	2	1	0	0
20615 DURGA BHAGAWATI RURAL MUNICIPALITY	9	7	0	0	2
20616 RAJDEVI MUNICIPALITY	0	0	0	0	0
20617 GAUR MUNICIPALITY	372	6	11	0	355
20618 ISHANATH MUNICIPALITY	7	0	0	0	7

1) NSIC stands for Nepal Standard Industrial Classification.

2) Includes Lease/contract out.

3) Includes "Not reported", "Unknown" and so on.

Table 5-2 Number of Perspns Engaged by Section of Industrial Classification, Tenure of Business Place (Building) and Local Level.

District and Local Level	Section of NSIC ¹⁾				
	H+J				
	Transportation and Storage, Information and Communication				
	Tenure of Business Place (Building)				
	Total	Owned	Rented	Others ²⁾ (Lease+Others)	Not ³⁾ Applicable
Bara District	550	223	99	0	228
20701 NIJAGADH MUNICIPALITY	12	2	0	0	10
20702 KOLHABI MUNICIPALITY	13	0	0	0	13
20703 JITPUR SIMARA SUB-METROPOLITIAN CITY	175	51	0	0	124
20704 PARAWANIPUR RURAL MUNICIPALITY	81	36	43	0	2
20705 PRASAUNI RURAL MUNICIPALITY	8	0	0	0	8
20706 BISHRAMPUR RURAL MUNICIPALITY	13	0	3	0	10
20707 PHETA RURAL MUNICIPALITY	3	0	0	0	3
20708 KALAIYA SUB-METROPOLITIAN CITY	204	127	38	0	39
20709 KARAIYAMAI RURAL MUNICIPALITY	2	0	2	0	0
20710 BARAGADHI RURAL MUNICIPALITY	0	0	0	0	0
20711 AADARSHA KOTWAL RURAL MUNICIPALITY	3	3	0	0	0
20712 SIMROUNGADH MUNICIPALITY	17	4	13	0	0
20713 PACHARAUTA MUNICIPALITY	0	0	0	0	0
20714 MAHAGADHIMAI MUNICIPALITY	19	0	0	0	19
20715 DEVTAL RURAL MUNICIPALITY	0	0	0	0	0
20716 SUBARNA RURAL MUNICIPALITY	0	0	0	0	0
Parsa District	784	223	74	25	462
20801 THORI RURAL MUNICIPALITY	11	0	10	0	1
20802 JIRABHAWANI RURAL MUNICIPALITY	10	5	3	0	2
20803 JAGARNATHPUR RURAL MUNICIPALITY	5	0	0	3	2
20804 PATERWA SUGAULI RURAL MUNICIPALITY	3	3	0	0	0
20805 SAKHUWA PRASAUNI RURAL MUNICIPALITY	1	0	1	0	0
20806 PARSAGADHI MUNICIPALITY	54	53	0	0	1
20807 BIRGUNJ METROPOLITIAN CITY	636	141	48	19	428
20808 BAHUDARMAI MUNICIPALITY	9	7	0	0	2
20809 POKHARIYA MUNICIPALITY	10	0	2	0	8
20810 KALIKAMAI RURAL MUNICIPALITY	5	0	0	0	5
20811 DHOBINI RURAL MUNICIPALITY	6	0	0	3	3
20812 CHHIPAHARMAI RURAL MUNICIPALITY	14	5	4	0	5
20813 PAKAHA MAINPUR RURAL MUNICIPALITY	15	9	3	0	3
20814 BINDABASINI RURAL MUNICIPALITY	5	0	3	0	2

1) NSIC stands for Nepal Standard Industrial Classification.

2) Includes Lease/contract out.

3) Includes "Not reported ", "Unknown" and so on.

Table 5-2 Number of Perspns Engaged by Section of Industrial Classification, Tenure of Business Place (Building) and Local Level.

District and Local Level	Section of NSIC ¹⁾				
	I				
	Accommodation and Food Service				
	Tenure of Business Place (Building)				
	Total	Owned	Rented	Others ²⁾ (Lease+Others)	Not ³⁾ Applicable
Province 2					
Total	25,060	4,073	5,621	1,050	14,316
Metropolitan City	2,657	294	309	68	1,986
Sub-Metropolitan City	4,165	597	467	161	2,940
Municipality	14,416	2,431	4,030	560	7,395
Rural Municipality	3,822	751	815	261	1,995
201 Saptari District					
Total	2,642	708	825	225	884
Municipality	1,956	473	675	140	668
Rural Municipality	686	235	150	85	216
202 Siraha District					
Total	2,674	397	834	153	1,290
Municipality	2,169	334	730	104	1,001
Rural Municipality	505	63	104	49	289
203 Dhanusa District					
Total	4,399	558	876	369	2,596
Sub-Metropolitan City	2,173	264	367	158	1,384
Municipality	1,769	262	426	128	953
Rural Municipality	457	32	83	83	259
204 Mahottari District					
Total	2,975	715	1,302	39	919
Municipality	2,545	609	1,059	33	844
Rural Municipality	430	106	243	6	75
205 Sarlahi District					
Total	2,808	512	642	122	1,532
Municipality	2,427	403	547	118	1,359
Rural Municipality	381	109	95	4	173
206 Rautahat District					
Total	2,516	208	442	29	1,837
Municipality	2,428	208	436	28	1,756
Rural Municipality	88	0	6	1	81

1) NSIC stands for Nepal Standard Industrial Classification.

2) Includes Lease/contract out.

3) Includes "Not reported ", "Unknown" and so on.

Table 5-2 Number of Perspns Engaged by Section of Industrial Classification, Tenure of Business Place (Building) and Local Level.

District and Local Level	Section of NSIC ¹⁾				
	I				
	Accommodation and Food Service				
	Tenure of Business Place (Building)				
	Total	Owned	Rented	Others ²⁾ (Lease+Others)	Not ³⁾ Applicable
207 Bara District					
Total	3,325	521	277	2,506	2,506
Sub-Metropolitan City	1,992	333	100	1,556	1,556
Municipality	773	106	109	551	551
Rural Municipality	560	82	68	399	399
208 Parsa District					
Total	3,721	454	423	2,752	2,752
Metropolitan City	2,657	294	309	1,986	1,986
Municipality	349	36	48	263	263
Rural Municipality	715	124	66	503	503

1) NSIC stands for Nepal Standard Industrial Classification.

2) Includes Lease/contract out.

3) Includes "Not reported ", "Unknown" and so on.

Table 5-2 Number of Perspns Engaged by Section of Industrial Classification, Tenure of Business Place (Building) and Local Level.

District and Local Level	Section of NSIC ¹⁾				
	I				
	Accommodation and Food Service				
	Tenure of Business Place (Building)				
	Total	Owned	Rented	Others ²⁾ (Lease+Others)	Not ³⁾ Applicable
Saptari District	2,642	708	825	225	884
20101 SAPTAKOSHI MUNICIPALITY	182	9	10	2	161
20102 KANCHANRUP MUNICIPALITY	363	106	142	5	110
20103 AGMISAIR KRISHNA SABARAN RURAL MUNICIPALITY	122	59	31	14	18
20104 RUPANI RURAL MUNICIPALITY	76	58	4	0	14
20105 SHAMBHUNATH MUNICIPALITY	119	45	43	24	7
20106 KHADAK MUNICIPALITY	167	36	55	32	44
20107 SURUNGA MUNICIPALITY	176	64	71	10	31
20108 BALAN-BIHUL RURAL MUNICIPALITY	69	17	18	16	18
20109 BODE BARSAIN MUNICIPALITY	184	38	44	31	71
20110 DAKNESHWORI MUNICIPALITY	83	38	24	0	21
20111 RAJGADHA RURAL MUNICIPALITY	70	23	20	19	8
20112 BISHNUPUR RURAL MUNICIPALITY	41	20	7	8	6
20113 RAJBIRAJ MUNICIPALITY	445	137	284	20	4
20114 MAHADEWA RURAL MUNICIPALITY	74	13	3	9	49
20115 TIRAHUT RURAL MUNICIPALITY	56	25	4	5	22
20116 HANUMANNAGAR KANKALINI MUNICIPALITY	237	0	2	16	219
20117 TILATHI KOILADI RURAL MUNICIPALITY	123	19	11	12	81
20118 CHHINNAMASTA RURAL MUNICIPALITY	55	1	52	2	0
Siraha District	2,674	397	834	153	1,290
20201 LAHAN MUNICIPALITY	709	101	360	9	239
20202 DHANGADHIMAI MUNICIPALITY	172	22	39	3	108
20203 GOLBAZAR MUNICIPALITY	268	20	53	10	185
20204 MIRCHAIYA MUNICIPALITY	297	44	51	50	152
20205 KARJANHA MUNICIPALITY	105	42	7	0	56
20206 KALYANPUR MUNICIPALITY	100	21	39	0	40
20207 NARAHA RURAL MUNICIPALITY	78	17	6	0	55
20208 BISHNUPUR RURAL MUNICIPALITY	83	19	7	8	49
20209 ARNAMA RURAL MUNICIPALITY	34	0	7	0	27
20210 SUKHIPUR MUNICIPALITY	134	26	17	5	86
20211 LAXMIPUR PATARI RURAL MUNICIPALITY	72	3	11	30	28
20212 SAKHUWA NANKARKATTI RURAL MUNICIPALITY	30	7	8	0	15
20213 BHAGAWANPUR RURAL MUNICIPALITY	71	0	11	1	59
20214 NAWARAJPUR RURAL MUNICIPALITY	12	2	0	1	9
20215 BARIYARPATTI RURAL MUNICIPALITY	80	5	40	0	35
20216 AURAH I RURAL MUNICIPALITY	45	10	14	9	12
20217 SIRAHA MUNICIPALITY	384	58	164	27	135
Dhanusa District	4,399	558	876	369	2,596
20301 GANESHPAN CHARNATH MUNICIPALITY	127	26	12	8	81
20302 DHANUSHADHAM MUNICIPALITY	171	17	9	19	126
20303 MITHILA MUNICIPALITY	615	126	174	31	284
20304 BATESHWOR RURAL MUNICIPALITY	55	6	26	20	3
20305 CHHIRESHWORNATH MUNICIPALITY	238	55	62	9	112
20306 LAXMINIYA RURAL MUNICIPALITY	63	3	1	7	52
20307 MITHILA BIHARI MUNICIPALITY	110	1	26	27	56
20308 HANSAPUR MUNICIPALITY	78	12	49	0	17
20309 SABAILA MUNICIPALITY	85	14	6	4	61
20310 SHAHIDNAGAR MUNICIPALITY	101	4	15	0	82
20311 KAMALA MUNICIPALITY	94	3	0	22	69
20312 JANAK NANDINI RURAL MUNICIPALITY	62	11	14	0	37
20313 BIDEHA MUNICIPALITY	59	1	4	0	54
20314 AURAH I RURAL MUNICIPALITY	79	0	16	12	51
20315 JANAKPURDHAM SUB-METROPOLITIAN CITY	2,173	264	367	158	1,384
20316 DHANAUJI RURAL MUNICIPALITY	147	0	12	44	91
20317 NAGARAIN MUNICIPALITY	91	3	69	8	11
20318 MUKHIYAPATTI MUSAHARMIYA RURAL MUNICIPALITY	51	12	14	0	25

1) NSIC stands for Nepal Standard Industrial Classification.

2) Includes Lease/contract out.

3) Includes "Not reported ", "Unknown" and so on.

Table 5-2 Number of Perspns Engaged by Section of Industrial Classification, Tenure of Business Place (Building) and Local Level.

District and Local Level	Section of NSIC ¹⁾				
	I				
	Accommodation and Food Service				
	Tenure of Business Place (Building)				
	Total	Owned	Rented	Others ²⁾ (Lease+Others)	Not ³⁾ Applicable
Mahottari District	2,975	715	1,302	39	919
20401 BARDIBAS MUNICIPALITY	785	315	304	2	164
20402 GAUSHALA MUNICIPALITY	235	63	100	5	67
20403 SONAMA RURAL MUNICIPALITY	45	9	19	0	17
20404 AURAH MUNICIPALITY	65	7	21	0	37
20405 BHANGAHA MUNICIPALITY	150	26	66	0	58
20406 LOHARPATTI MUNICIPALITY	188	23	75	0	90
20407 BALAWA MUNICIPALITY	255	26	82	2	145
20408 RAM GOPALPUR MUNICIPALITY	164	27	16	23	98
20409 SAMSI RURAL MUNICIPALITY	137	21	96	0	20
20410 MANARA SHISAWA MUNICIPALITY	165	6	117	0	42
20411 EKADARA RURAL MUNICIPALITY	107	35	56	0	16
20412 MAHOTTARI RURAL MUNICIPALITY	16	4	6	1	5
20413 PIPARA RURAL MUNICIPALITY	125	37	66	5	17
20414 MATIHANI MUNICIPALITY	141	29	67	1	44
20415 JALESHWOR MUNICIPALITY	397	87	211	0	99
Sarlahi District	2,808	512	642	122	1,532
20501 LALBANDI MUNICIPALITY	558	73	120	30	335
20502 HARIWAN MUNICIPALITY	380	78	94	4	204
20503 BAGMATI MUNICIPALITY	138	56	33	0	49
20504 BARAHATHAWA MUNICIPALITY	279	35	101	64	79
20505 HARIPUR MUNICIPALITY	121	28	8	0	85
20506 ISHWORPUR MUNICIPALITY	362	99	135	20	108
20507 HARIPURWA MUNICIPALITY	85	16	8	0	61
20508 PARSARURAL MUNICIPALITY	51	0	5	0	46
20509 BRAHMAPURI RURAL MUNICIPALITY	57	13	23	1	20
20510 CHANDRANAGAR RURAL MUNICIPALITY	70	41	21	1	7
20511 KABILASHI MUNICIPALITY	70	0	6	0	64
20512 CHAKRAGHATTA RURAL MUNICIPALITY	58	20	1	2	35
20513 BASBARIYA RURAL MUNICIPALITY	29	16	8	0	5
20514 DHANAKAUL RURAL MUNICIPALITY	31	2	10	0	19
20515 RAMNAGAR RURAL MUNICIPALITY	24	8	6	0	10
20516 BALARA MUNICIPALITY	78	1	29	0	48
20517 GODAITA MUNICIPALITY	97	10	5	0	82
20518 BISHNU RURAL MUNICIPALITY	29	6	19	0	4
20519 KAUDENA RURAL MUNICIPALITY	32	3	2	0	27
20520 MALANGAWA MUNICIPALITY	259	7	8	0	244
Rautahat District	2,516	208	442	29	1,837
20601 CHANDRAPUR MUNICIPALITY	881	61	113	0	707
20602 GUJARA MUNICIPALITY	89	6	7	2	74
20603 PHATUWA BIJAYAPUR MUNICIPALITY	80	0	6	0	74
20604 KATAHARIYA MUNICIPALITY	100	10	17	0	73
20605 BRINDABAN MUNICIPALITY	42	0	20	6	16
20606 GADHIMAI MUNICIPALITY	50	0	0	0	50
20607 MADHAV NARAYAN MUNICIPALITY	52	0	0	0	52
20608 GARUDA MUNICIPALITY	258	19	52	4	183
20609 DEWAHI GONAH MUNICIPALITY	15	0	3	0	12
20610 MAULAPUR MUNICIPALITY	70	4	25	0	41
20611 BOUDHIMAI MUNICIPALITY	80	0	16	1	63
20612 PAROHA MUNICIPALITY	48	4	3	0	41
20613 RAJPUR MUNICIPALITY	150	34	96	10	10
20614 YAMUNAMAI RURAL MUNICIPALITY	44	0	6	1	37
20615 DURGA BHAGAWATI RURAL MUNICIPALITY	44	0	0	0	44
20616 RAJDEVI MUNICIPALITY	19	0	2	0	17
20617 GAUR MUNICIPALITY	338	49	63	5	221
20618 ISHANATH MUNICIPALITY	156	21	13	0	122

1) NSIC stands for Nepal Standard Industrial Classification.

2) Includes Lease/contract out.

3) Includes "Not reported", "Unknown" and so on.

Table 5-2 Number of Perspns Engaged by Section of Industrial Classification, Tenure of Business Place (Building) and Local Level.

District and Local Level	Section of NSIC ¹⁾				
	I				
	Accommodation and Food Service				
	Tenure of Business Place (Building)				
	Total	Owned	Rented	Others ²⁾ (Lease+Others)	Not ³⁾ Applicable
Bara District	3,325	521	277	21	2,506
20701 NIJAGADH MUNICIPALITY	238	31	26	2	179
20702 KOLHABI MUNICIPALITY	107	24	21	0	62
20703 JITPUR SIMARA SUB-METROPOLITIAN CITY	1,402	296	49	3	1,054
20704 PARAWANIPUR RURAL MUNICIPALITY	97	11	19	3	64
20705 PRASAUNI RURAL MUNICIPALITY	58	8	8	0	42
20706 BISHRAMPUR RURAL MUNICIPALITY	136	23	8	0	105
20707 PHETA RURAL MUNICIPALITY	81	5	5	8	63
20708 KALAIYA SUB-METROPOLITIAN CITY	590	37	51	0	502
20709 KARAIYAMAI RURAL MUNICIPALITY	20	0	0	0	20
20710 BARAGADHI RURAL MUNICIPALITY	53	18	13	0	22
20711 AADARSHA KOTWAL RURAL MUNICIPALITY	51	6	9	0	36
20712 SIMROUNGADH MUNICIPALITY	141	35	38	1	67
20713 PACHARAUTA MUNICIPALITY	78	4	11	4	59
20714 MAHAGADHIMAI MUNICIPALITY	209	12	13	0	184
20715 DEVTAL RURAL MUNICIPALITY	29	9	6	0	14
20716 SUBARNA RURAL MUNICIPALITY	35	2	0	0	33
Parsa District	3,721	454	423	92	2,752
20801 THORI RURAL MUNICIPALITY	188	65	11	7	105
20802 JIRABHAWANI RURAL MUNICIPALITY	71	7	8	5	51
20803 JAGARNATHPUR RURAL MUNICIPALITY	48	0	3	7	38
20804 PATERWA SUGAULI RURAL MUNICIPALITY	46	6	2	0	38
20805 SAKHUWA PRASAUNI RURAL MUNICIPALITY	163	28	4	0	131
20806 PARSAGADHI MUNICIPALITY	153	33	5	0	115
20807 BIRGUNJ METROPOLITIAN CITY	2,657	294	309	68	1,986
20808 BAHUDARMAI MUNICIPALITY	85	3	13	0	69
20809 POKHARIYA MUNICIPALITY	111	0	30	2	79
20810 KALIKAMAI RURAL MUNICIPALITY	14	0	2	0	12
20811 DHOBINI RURAL MUNICIPALITY	30	0	21	1	8
20812 CHHIPAHARMAI RURAL MUNICIPALITY	54	0	14	2	38
20813 PAKAHA MAINPUR RURAL MUNICIPALITY	31	0	1	0	30
20814 BINDABASINI RURAL MUNICIPALITY	70	18	0	0	52

1) NSIC stands for Nepal Standard Industrial Classification.

2) Includes Lease/contract out.

3) Includes "Not reported ", "Unknown" and so on.

Table 5-2 Number of Perspns Engaged by Section of Industrial Classification, Tenure of Business Place (Building) and Local Level.

District and Local Level	Section of NSIC ¹⁾				
	K				
	Financial and Insurance				
	Tenure of Business Place (Building)				
	Total	Owned	Rented	Others ²⁾ (Lease+Others)	Not ³⁾ Applicable
Province 2					
Total	16,092	1,233	8,327	114	6,418
Metropolitan City	1,413	90	142	16	1,165
Sub-Metropolitan City	2,586	150	279	0	2,157
Municipality	9,898	758	6,502	87	2,551
Rural Municipality	2,195	235	1,404	11	545
201 Saptari District					
Total	572	100	274	29	169
Municipality	453	77	203	29	144
Rural Municipality	119	23	71	0	25
202 Siraha District					
Total	1,570	476	671	24	399
Municipality	1,000	460	171	20	349
Rural Municipality	570	16	500	4	50
203 Dhanusa District					
Total	4,589	131	3,885	0	573
Sub-Metropolitan City	661	101	166	0	394
Municipality	3,907	29	3,713	0	165
Rural Municipality	21	1	6	0	14
204 Mahottari District					
Total	1,749	231	1,439	0	79
Municipality	1,300	64	1,157	0	79
Rural Municipality	449	167	282	0	0
205 Sarlahi District					
Total	2,338	91	1,601	39	607
Municipality	1,844	74	1,157	34	579
Rural Municipality	494	17	444	5	28
206 Rautahat District					
Total	772	48	54	2	668
Municipality	759	45	54	2	658
Rural Municipality	13	3	0	0	10

1) NSIC stands for Nepal Standard Industrial Classification.

2) Includes Lease/contract out.

3) Includes "Not reported ", "Unknown" and so on.

Table 5-2 Number of Perspns Engaged by Section of Industrial Classification, Tenure of Business Place (Building) and Local Level.

District and Local Level	Section of NSIC ¹⁾				
	K				
	Financial and Insurance				
	Tenure of Business Place (Building)				
	Total	Owned	Rented	Others ²⁾ (Lease+Others)	Not ³⁾ Applicable
207 Bara District					
Total	2,630	53	173	4	2,400
Sub-Metropolitan City	1,925	49	113	0	1,763
Municipality	370	0	41	2	327
Rural Municipality	335	4	19	2	310
208 Parsa District					
Total	1,872	103	230	16	1,523
Metropolitan City	1,413	90	142	16	1,165
Municipality	265	9	6	0	250
Rural Municipality	194	4	82	0	108

1) NSIC stands for Nepal Standard Industrial Classification.

2) Includes Lease/contract out.

3) Includes "Not reported ", "Unknown" and so on.

Table 5-2 Number of Perspns Engaged by Section of Industrial Classification, Tenure of Business Place (Building) and Local Level.

District and Local Level	Section of NSIC ¹⁾					Total
	K					
	Financial and Insurance					
	Tenure of Business Place (Building)					
	Owned	Rented	Others ²⁾ (Lease+Others)	Not ³⁾ Applicable		
Saptari District	572	100	274	29	169	
20101 SAPTAKOSHI MUNICIPALITY	49	14	27	0	8	
20102 KANCHANRUP MUNICIPALITY	16	4	8	0	4	
20103 AGMISAIR KRISHNA SABARAN RURAL MUNICIPALITY	59	8	32	0	19	
20104 RUPANI RURAL MUNICIPALITY	29	11	18	0	0	
20105 SHAMBHUNATH MUNICIPALITY	30	8	14	8	0	
20106 KHADAK MUNICIPALITY	94	0	7	1	86	
20107 SURUNGA MUNICIPALITY	66	21	42	0	3	
20108 BALAN-BIHUL RURAL MUNICIPALITY	2	2	0	0	0	
20109 BODE BARSAIN MUNICIPALITY	29	2	0	8	19	
20110 DAKNESHWORI MUNICIPALITY	23	9	2	12	0	
20111 RAJGADHA RURAL MUNICIPALITY	0	0	0	0	0	
20112 BISHNUPUR RURAL MUNICIPALITY	2	0	2	0	0	
20113 RAJBIRAJ MUNICIPALITY	116	13	103	0	0	
20114 MAHADEWA RURAL MUNICIPALITY	1	0	0	0	1	
20115 TIRAHUT RURAL MUNICIPALITY	8	0	5	0	3	
20116 HANUMANNAGAR KANKALINI MUNICIPALITY	30	6	0	0	24	
20117 TILATHI KOILADI RURAL MUNICIPALITY	12	2	8	0	2	
20118 CHHINNAMASTA RURAL MUNICIPALITY	6	0	6	0	0	
Siraha District	1,570	476	671	24	399	
20201 LAHAN MUNICIPALITY	125	2	58	0	65	
20202 DHANGADHIMAI MUNICIPALITY	49	12	12	0	25	
20203 GOLBAZAR MUNICIPALITY	207	111	9	5	82	
20204 MIRCHAIYA MUNICIPALITY	461	306	53	0	102	
20205 KARJANHA MUNICIPALITY	3	0	0	0	3	
20206 KALYANPUR MUNICIPALITY	3	0	0	0	3	
20207 NARAHA RURAL MUNICIPALITY	15	2	9	4	0	
20208 BISHNUPUR RURAL MUNICIPALITY	15	6	7	0	2	
20209 ARNAMA RURAL MUNICIPALITY	18	5	0	0	13	
20210 SUKHIPUR MUNICIPALITY	82	14	0	0	68	
20211 LAXMIPUR PATARI RURAL MUNICIPALITY	463	0	459	0	4	
20212 SAKHUWA NANKARKATTI RURAL MUNICIPALITY	10	0	10	0	0	
20213 BHAGAWANPUR RURAL MUNICIPALITY	33	3	12	0	18	
20214 NAWARAJPUR RURAL MUNICIPALITY	0	0	0	0	0	
20215 BARIYARPATTI RURAL MUNICIPALITY	14	0	3	0	11	
20216 AURAH RURAL MUNICIPALITY	2	0	0	0	2	
20217 SIRAHA MUNICIPALITY	70	15	39	15	1	
Dhanusa District	4,589	131	3,885	0	573	
20301 GANESHPAN CHARNATH MUNICIPALITY	41	0	21	0	20	
20302 DHANUSHADHAM MUNICIPALITY	34	4	4	0	26	
20303 MITHILA MUNICIPALITY	3,646	13	3,621	0	12	
20304 BATESHWOR RURAL MUNICIPALITY	6	0	6	0	0	
20305 CHHIRESHWORNATH MUNICIPALITY	87	5	17	0	65	
20306 LAXMINIYA RURAL MUNICIPALITY	2	0	0	0	2	
20307 MITHILA BIHARI MUNICIPALITY	23	2	15	0	6	
20308 HANSAPUR MUNICIPALITY	15	0	10	0	5	
20309 SABAILA MUNICIPALITY	17	0	8	0	9	
20310 SHAHIDNAGAR MUNICIPALITY	12	0	1	0	11	
20311 KAMALA MUNICIPALITY	6	0	0	0	6	
20312 JANAK NANDINI RURAL MUNICIPALITY	5	1	0	0	4	
20313 BIDEHA MUNICIPALITY	5	0	0	0	5	
20314 AURAH RURAL MUNICIPALITY	3	0	0	0	3	
20315 JANAKPURDHAM SUB-METROPOLITIAN CITY	661	101	166	0	394	
20316 DHANAUJI RURAL MUNICIPALITY	5	0	0	0	5	
20317 NAGARAIN MUNICIPALITY	21	5	16	0	0	
20318 MUKHIYAPATTI MUSAHARMIYA RURAL MUNICIPALITY	0	0	0	0	0	

1) NSIC stands for Nepal Standard Industrial Classification.

2) Includes Lease/contract out.

3) Includes "Not reported ", "Unknown" and so on.

Table 5-2 Number of Perspns Engaged by Section of Industrial Classification, Tenure of Business Place (Building) and Local Level.

District and Local Level	Section of NSIC ¹⁾				
	K				
	Financial and Insurance				
	Tenure of Business Place (Building)				
	Total	Owned	Rented	Others ²⁾ (Lease+Others)	Not ³⁾ Applicable
Mahottari District	1,749	231	1,439	0	79
20401 BARDIBAS MUNICIPALITY	826	3	814	0	9
20402 GAUSHALA MUNICIPALITY	0	0	0	0	0
20403 SONAMA RURAL MUNICIPALITY	28	0	28	0	0
20404 AURAH MUNICIPALITY	35	0	35	0	0
20405 BHANGAHA MUNICIPALITY	11	2	9	0	0
20406 LOHARPATTI MUNICIPALITY	64	4	52	0	8
20407 BALAWA MUNICIPALITY	63	3	60	0	0
20408 RAM GOPALPUR MUNICIPALITY	44	8	0	0	36
20409 SAMSI RURAL MUNICIPALITY	45	38	7	0	0
20410 MANARA SHISAWA MUNICIPALITY	13	0	11	0	2
20411 EKADARA RURAL MUNICIPALITY	344	129	215	0	0
20412 MAHOTTARI RURAL MUNICIPALITY	2	0	2	0	0
20413 PIPARA RURAL MUNICIPALITY	30	0	30	0	0
20414 MATIHANI MUNICIPALITY	113	16	91	0	6
20415 JALESHWOR MUNICIPALITY	131	28	85	0	18
Sarlahi District	2,338	91	1,601	39	607
20501 LALBANDI MUNICIPALITY	1,032	16	823	17	176
20502 HARIWAN MUNICIPALITY	278	0	111	0	167
20503 BAGMATI MUNICIPALITY	166	0	36	0	130
20504 BARAHATHAWA MUNICIPALITY	83	0	81	0	2
20505 HARIPUR MUNICIPALITY	35	10	4	0	21
20506 ISHWORPUR MUNICIPALITY	107	3	85	17	2
20507 HARIPURWA MUNICIPALITY	14	5	6	0	3
20508 PARSARURAL MUNICIPALITY	0	0	0	0	0
20509 BRAHMAPURI RURAL MUNICIPALITY	0	0	0	0	0
20510 CHANDRANAGAR RURAL MUNICIPALITY	8	0	8	0	0
20511 KABILASHI MUNICIPALITY	5	0	0	0	5
20512 CHAKRAGHATTA RURAL MUNICIPALITY	40	0	7	5	28
20513 BASBARIYA RURAL MUNICIPALITY	13	13	0	0	0
20514 DHANAKAUL RURAL MUNICIPALITY	4	4	0	0	0
20515 RAMNAGAR RURAL MUNICIPALITY	429	0	429	0	0
20516 BALARA MUNICIPALITY	11	0	11	0	0
20517 GODAITA MUNICIPALITY	35	3	0	0	32
20518 BISHNU RURAL MUNICIPALITY	0	0	0	0	0
20519 KAUDENA RURAL MUNICIPALITY	0	0	0	0	0
20520 MALANGAWA MUNICIPALITY	78	37	0	0	41
Rautahat District	772	48	54	2	668
20601 CHANDRAPUR MUNICIPALITY	267	21	1	2	243
20602 GUJARA MUNICIPALITY	7	0	0	0	7
20603 PHATUWA BIJAYAPUR MUNICIPALITY	10	0	0	0	10
20604 KATAHARIYA MUNICIPALITY	88	0	5	0	83
20605 BRINDABAN MUNICIPALITY	9	0	0	0	9
20606 GADHIMAI MUNICIPALITY	10	0	0	0	10
20607 MADHAV NARAYAN MUNICIPALITY	2	0	0	0	2
20608 GARUDA MUNICIPALITY	146	0	17	0	129
20609 DEWAHI GONAH MUNICIPALITY	0	0	0	0	0
20610 MAULAPUR MUNICIPALITY	2	0	0	0	2
20611 BOUDHIMAI MUNICIPALITY	28	0	0	0	28
20612 PAROHA MUNICIPALITY	2	0	0	0	2
20613 RAJPUR MUNICIPALITY	6	4	2	0	0
20614 YAMUNAMAI RURAL MUNICIPALITY	3	3	0	0	0
20615 DURGA BHAGAWATI RURAL MUNICIPALITY	10	0	0	0	10
20616 RAJDEVI MUNICIPALITY	0	0	0	0	0
20617 GAUR MUNICIPALITY	177	20	29	0	128
20618 ISHANATH MUNICIPALITY	5	0	0	0	5

1) NSIC stands for Nepal Standard Industrial Classification.

2) Includes Lease/contract out.

3) Includes "Not reported", "Unknown" and so on.

Table 5-2 Number of Perspns Engaged by Section of Industrial Classification, Tenure of Business Place (Building) and Local Level.

District and Local Level	Section of NSIC ¹⁾				
	K				
	Financial and Insurance				
	Tenure of Business Place (Building)				
	Total	Owned	Rented	Others ²⁾ (Lease+Others)	Not ³⁾ Applicable
Bara District	2,630	53	173	4	2,400
20701 NIJAGADH MUNICIPALITY	97	0	0	0	97
20702 KOLHABI MUNICIPALITY	86	0	13	0	73
20703 JITPUR SIMARA SUB-METROPOLITIAN CITY	1,473	10	48	0	1,415
20704 PARAWANIPUR RURAL MUNICIPALITY	280	0	0	2	278
20705 PRASAUNI RURAL MUNICIPALITY	26	0	6	0	20
20706 BISHRAMPUR RURAL MUNICIPALITY	10	0	3	0	7
20707 PHETA RURAL MUNICIPALITY	2	0	0	0	2
20708 KALAIYA SUB-METROPOLITIAN CITY	452	39	65	0	348
20709 KARAIYAMAI RURAL MUNICIPALITY	0	0	0	0	0
20710 BARAGADHI RURAL MUNICIPALITY	0	0	0	0	0
20711 AADARSHA KOTWAL RURAL MUNICIPALITY	15	2	10	0	3
20712 SIMROUNGADH MUNICIPALITY	61	0	28	0	33
20713 PACHARAUTA MUNICIPALITY	4	0	0	2	2
20714 MAHAGADHIMAI MUNICIPALITY	122	0	0	0	122
20715 DEVTAL RURAL MUNICIPALITY	0	0	0	0	0
20716 SUBARNA RURAL MUNICIPALITY	2	2	0	0	0
Parsa District	1,872	103	230	16	1,523
20801 THORI RURAL MUNICIPALITY	59	1	33	0	25
20802 JIRABHAWANI RURAL MUNICIPALITY	40	0	7	0	33
20803 JAGARNATHPUR RURAL MUNICIPALITY	1	0	0	0	1
20804 PATERWA SUGAULI RURAL MUNICIPALITY	16	3	2	0	11
20805 SAKHUWA PRASAUNI RURAL MUNICIPALITY	18	0	8	0	10
20806 PARSAGADHI MUNICIPALITY	116	9	2	0	105
20807 BIRGUNJ METROPOLITIAN CITY	1,413	90	142	16	1,165
20808 BAHUDARMAI MUNICIPALITY	60	0	0	0	60
20809 POKHARIYA MUNICIPALITY	89	0	4	0	85
20810 KALIKAMAI RURAL MUNICIPALITY	5	0	5	0	0
20811 DHOBINI RURAL MUNICIPALITY	23	0	20	0	3
20812 CHHIPAHARMAI RURAL MUNICIPALITY	7	0	0	7	7
20813 PAKAHA MAINPUR RURAL MUNICIPALITY	5	0	0	0	5
20814 BINDABASINI RURAL MUNICIPALITY	20	0	7	0	13

1) NSIC stands for Nepal Standard Industrial Classification.

2) Includes Lease/contract out.

3) Includes "Not reported ", "Unknown" and so on.

Table 5-2 Number of Perspns Engaged by Section of Industrial Classification, Tenure of Business Place (Building) and Local Level.

District and Local Level	Section of NSIC ¹⁾				
	P				
	Education				
	Tenure of Business Place (Building)				
	Total	Owned	Rented	Others ²⁾ (Lease+Others)	Not ³⁾ Applicable
Province 2					
Total	51,101	31,431	12,232	4,610	2,828
Metropolitan City	4,146	1,755	1,426	620	345
Sub-Metropolitan City	6,728	2,468	3,133	574	553
Municipality	29,394	18,977	6,085	2,621	1,711
Rural Municipality	10,833	8,231	1,588	795	219
201 Saptari District					
Total	6,378	4,507	1,103	569	199
Municipality	4,333	2,953	922	294	164
Rural Municipality	2,045	1,554	181	275	35
202 Siraha District					
Total	5,926	3,881	1,044	809	192
Municipality	4,334	2,582	824	742	186
Rural Municipality	1,592	1,299	220	67	6
203 Dhanusa District					
Total	9,126	4,311	3,442	756	617
Sub-Metropolitan City	4,346	1,168	2,259	482	437
Municipality	3,542	2,236	930	232	144
Rural Municipality	1,238	907	253	42	36
204 Mahottari District					
Total	5,254	2,819	1,284	954	197
Municipality	4,027	2,154	1,016	681	176
Rural Municipality	1,227	665	268	273	21
205 Sarlahi District					
Total	6,651	5,073	1,071	372	135
Municipality	5,406	4,118	862	322	104
Rural Municipality	1,245	955	209	50	31
206 Rautahat District					
Total	5,142	2,938	1,000	291	913
Municipality	4,928	2,823	945	265	895
Rural Municipality	214	115	55	26	18

1) NSIC stands for Nepal Standard Industrial Classification.

2) Includes Lease/contract out.

3) Includes "Not reported ", "Unknown" and so on.

Table 5-2 Number of Perspns Engaged by Section of Industrial Classification, Tenure of Business Place (Building) and Local Level.

District and Local Level	Section of NSIC ¹⁾				
	P				
	Education				
	Tenure of Business Place (Building)				
	Total	Owned	Rented	Others ²⁾ (Lease+Others)	Not ³⁾ Applicable
207 Bara District					
Total	5,891	4,034	1,462	199	196
Sub-Metropolitan City	2,382	1,300	874	92	116
Municipality	1,909	1,432	361	76	40
Rural Municipality	1,600	1,302	227	31	40
208 Parsa District					
Total	6,733	3,868	1,826	660	379
Metropolitan City	4,146	1,755	1,426	620	345
Municipality	915	679	225	9	2
Rural Municipality	1,672	1,434	175	31	32

1) NSIC stands for Nepal Standard Industrial Classification.

2) Includes Lease/contract out.

3) Includes "Not reported ", "Unknown" and so on.

Table 5-2 Number of Perspns Engaged by Section of Industrial Classification, Tenure of Business Place (Building) and Local Level.

District and Local Level	Section of NSIC ¹⁾				
	P				
	Education				
	Tenure of Business Place (Building)				
	Total	Owned	Rented	Others ²⁾ (Lease+Others)	Not ³⁾ Applicable
Saptari District	6,378	4,507	1,103	569	199
20101 SAPTAKOSHI MUNICIPALITY	248	137	74	35	2
20102 KANCHANRUP MUNICIPALITY	630	399	183	15	33
20103 AGMISAIR KRISHNA SABARAN RURAL MUNICIPALITY	354	278	12	46	18
20104 RUPANI RURAL MUNICIPALITY	209	186	23	0	0
20105 SHAMBHUNATH MUNICIPALITY	386	235	96	55	0
20106 KHADAK MUNICIPALITY	510	402	40	60	8
20107 SURUNGA MUNICIPALITY	388	332	40	16	0
20108 BALAN-BIHUL RURAL MUNICIPALITY	181	161	19	1	0
20109 BODE BARSAIN MUNICIPALITY	399	318	38	38	5
20110 DAKNESHWORI MUNICIPALITY	331	236	42	6	47
20111 RAJGADHA RURAL MUNICIPALITY	200	189	1	9	1
20112 BISHNUPUR RURAL MUNICIPALITY	177	156	11	10	0
20113 RAJBIRAJ MUNICIPALITY	1,023	660	351	12	0
20114 MAHADEWA RURAL MUNICIPALITY	190	132	7	51	0
20115 TIRAHUT RURAL MUNICIPALITY	234	77	27	114	16
20116 HANUMANNAGAR KANKALINI MUNICIPALITY	418	234	58	57	69
20117 TILATHI KOILADI RURAL MUNICIPALITY	292	176	72	44	0
20118 CHHINNAMASTA RURAL MUNICIPALITY	208	199	9	0	0
Siraha District	5,926	3,881	1,044	809	192
20201 LAHAN MUNICIPALITY	974	535	70	270	99
20202 DHANGADHIMAI MUNICIPALITY	407	282	80	39	6
20203 GOLBAZAR MUNICIPALITY	516	330	108	74	4
20204 MIRCHAIYA MUNICIPALITY	764	329	235	196	4
20205 KARJANHA MUNICIPALITY	170	102	31	0	37
20206 KALYANPUR MUNICIPALITY	300	198	24	78	0
20207 NARAHA RURAL MUNICIPALITY	205	148	57	0	0
20208 BISHNUPUR RURAL MUNICIPALITY	242	161	60	21	0
20209 ARNAMA RURAL MUNICIPALITY	118	97	21	0	0
20210 SUKHIPUR MUNICIPALITY	335	296	13	0	26
20211 LAXMIPUR PATARI RURAL MUNICIPALITY	263	257	6	0	0
20212 SAKHUWA NANKARKATTI RURAL MUNICIPALITY	173	161	12	0	0
20213 BHAGAWANPUR RURAL MUNICIPALITY	159	120	35	0	4
20214 NAWARAJPUR RURAL MUNICIPALITY	153	143	10	0	0
20215 BARIYARPATTI RURAL MUNICIPALITY	177	136	2	37	2
20216 AURAH I RURAL MUNICIPALITY	102	76	17	9	0
20217 SIRAHA MUNICIPALITY	868	510	263	85	10
Dhanusa District	9,126	4,311	3,442	756	617
20301 GANESHMAN CHARNATH MUNICIPALITY	353	239	104	10	0
20302 DHANUSHADHAM MUNICIPALITY	401	225	77	55	44
20303 MITHILA MUNICIPALITY	649	438	124	82	5
20304 BATESHWOR RURAL MUNICIPALITY	145	80	23	42	0
20305 CHHIRESHWORNATH MUNICIPALITY	420	156	158	45	61
20306 LAXMINIYA RURAL MUNICIPALITY	331	264	67	0	0
20307 MITHILA BIHARI MUNICIPALITY	288	242	39	7	0
20308 HANSAPUR MUNICIPALITY	211	163	48	0	0
20309 SABAILA MUNICIPALITY	216	131	73	12	0
20310 SHAHIDNAGAR MUNICIPALITY	254	112	97	21	24
20311 KAMALA MUNICIPALITY	193	131	52	0	10
20312 JANAK NANDINI RURAL MUNICIPALITY	198	135	39	0	24
20313 BIDEHA MUNICIPALITY	271	194	77	0	0
20314 AURAH I RURAL MUNICIPALITY	215	165	50	0	0
20315 JANAKPURDHAM SUB-METROPOLITIAN CITY	4,346	1,168	2,259	482	437
20316 DHANAUJI RURAL MUNICIPALITY	190	166	18	0	6
20317 NAGARAIN MUNICIPALITY	286	205	81	0	0
20318 MUKHIYAPATTI MUSAHARMIYA RURAL MUNICIPALITY	159	97	56	0	6

1) NSIC stands for Nepal Standard Industrial Classification.

2) Includes Lease/contract out.

3) Includes "Not reported ", "Unknown" and so on.

Table 5-2 Number of Perspns Engaged by Section of Industrial Classification, Tenure of Business Place (Building) and Local Level.

District and Local Level	Section of NSIC ¹⁾				
	P				
	Education				
	Tenure of Business Place (Building)				
	Total	Owned	Rented	Others ²⁾ (Lease+Others)	Not ³⁾ Applicable
Mahottari District	5,254	2,819	1,284	954	197
20401 BARDIBAS MUNICIPALITY	834	414	166	228	26
20402 GAUSHALA MUNICIPALITY	605	324	163	103	15
20403 SONAMA RURAL MUNICIPALITY	139	82	57	0	0
20404 AURAH MUNICIPALITY	153	64	49	40	0
20405 BHANGAHA MUNICIPALITY	232	155	76	0	1
20406 LOHARPATTI MUNICIPALITY	255	114	73	47	21
20407 BALAWA MUNICIPALITY	155	117	21	10	7
20408 RAM GOPALPUR MUNICIPALITY	309	140	121	48	0
20409 SAMSI RURAL MUNICIPALITY	126	81	45	0	0
20410 MANARA SHISAWA MUNICIPALITY	282	212	35	0	35
20411 EKADARA RURAL MUNICIPALITY	587	301	76	209	1
20412 MAHOTTARI RURAL MUNICIPALITY	159	72	10	57	20
20413 PIPARA RURAL MUNICIPALITY	216	129	80	7	0
20414 MATIHANI MUNICIPALITY	377	258	83	31	5
20415 JALESHWOR MUNICIPALITY	825	356	229	174	66
Sarlahi District	6,651	5,073	1,071	372	135
20501 LALBANDI MUNICIPALITY	1,189	966	124	85	14
20502 HARIWAN MUNICIPALITY	669	592	70	0	7
20503 BAGMATI MUNICIPALITY	438	292	51	89	6
20504 BARAHATHAWA MUNICIPALITY	706	456	182	54	14
20505 HARIPUR MUNICIPALITY	252	198	45	0	9
20506 ISHWORPUR MUNICIPALITY	719	571	114	34	0
20507 HARIPURWA MUNICIPALITY	190	145	45	0	0
20508 PARSARURAL MUNICIPALITY	112	81	20	11	0
20509 BRAHMAPURI RURAL MUNICIPALITY	218	173	31	0	14
20510 CHANDRANAGAR RURAL MUNICIPALITY	250	202	48	0	0
20511 KABILASHI MUNICIPALITY	298	198	44	56	0
20512 CHAKRAGHATTA RURAL MUNICIPALITY	105	84	20	0	1
20513 BASBARIYA RURAL MUNICIPALITY	187	152	27	0	8
20514 DHANAKAUL RURAL MUNICIPALITY	93	76	6	11	0
20515 RAMNAGAR RURAL MUNICIPALITY	91	49	24	13	5
20516 BALARA MUNICIPALITY	278	242	36	0	0
20517 GODAITA MUNICIPALITY	335	230	97	4	4
20518 BISHNU RURAL MUNICIPALITY	108	86	22	0	0
20519 KAUDENA RURAL MUNICIPALITY	81	52	11	15	3
20520 MALANGAWA MUNICIPALITY	332	228	54	0	50
Rautahat District	5,142	2,938	1,000	291	913
20601 CHANDRAPUR MUNICIPALITY	1,119	808	215	21	75
20602 GUJARA MUNICIPALITY	383	150	22	0	211
20603 PHATUWA BIJAYAPUR MUNICIPALITY	168	85	10	0	73
20604 KATAHARIYA MUNICIPALITY	261	198	51	0	12
20605 BRINDABAN MUNICIPALITY	179	126	8	35	10
20606 GADHIMAI MUNICIPALITY	215	135	50	0	30
20607 MADHAV NARAYAN MUNICIPALITY	229	143	0	9	77
20608 GARUDA MUNICIPALITY	564	236	254	54	20
20609 DEWAHI GONAH MUNICIPALITY	145	54	8	0	83
20610 MAULAPUR MUNICIPALITY	118	46	48	24	0
20611 BOUDHIMAI MUNICIPALITY	226	142	28	17	39
20612 PAROHA MUNICIPALITY	134	12	1	12	109
20613 RAJPUR MUNICIPALITY	139	67	13	59	0
20614 YAMUNAMAI RURAL MUNICIPALITY	43	27	0	16	0
20615 DURGA BHAGAWATI RURAL MUNICIPALITY	171	88	55	10	18
20616 RAJDEVI MUNICIPALITY	227	207	12	6	2
20617 GAUR MUNICIPALITY	598	323	162	13	100
20618 ISHANATH MUNICIPALITY	223	91	63	15	54

1) NSIC stands for Nepal Standard Industrial Classification.

2) Includes Lease/contract out.

3) Includes "Not reported", "Unknown" and so on.

Table 5-2 Number of Perspns Engaged by Section of Industrial Classification, Tenure of Business Place (Building) and Local Level.

District and Local Level	Section of NSIC ¹⁾				
	P				
	Education				
	Tenure of Business Place (Building)				
	Total	Owned	Rented	Others ²⁾ (Lease+Others)	Not ³⁾ Applicable
Bara District	5,891	4,034	1,462	199	196
20701 NIJAGADH MUNICIPALITY	316	269	41	0	6
20702 KOLHABI MUNICIPALITY	451	364	83	0	4
20703 JITPUR SIMARA SUB-METROPOLITIAN CITY	1,134	690	401	43	0
20704 PARAWANIPUR RURAL MUNICIPALITY	375	346	29	0	0
20705 PRASAUNI RURAL MUNICIPALITY	165	137	28	0	0
20706 BISHRAMPUR RURAL MUNICIPALITY	143	99	44	0	0
20707 PHETA RURAL MUNICIPALITY	136	83	38	15	0
20708 KALAIYA SUB-METROPOLITIAN CITY	1,248	610	473	49	116
20709 KARAIYAMAI RURAL MUNICIPALITY	175	157	18	0	0
20710 BARAGADHI RURAL MUNICIPALITY	171	136	26	8	1
20711 AADARSHA KOTWAL RURAL MUNICIPALITY	187	155	23	0	9
20712 SIMROUNGADH MUNICIPALITY	319	231	88	0	0
20713 PACHARAUTA MUNICIPALITY	189	147	34	2	6
20714 MAHAGADHIMAI MUNICIPALITY	634	421	115	74	24
20715 DEVTAL RURAL MUNICIPALITY	53	53	0	0	0
20716 SUBARNA RURAL MUNICIPALITY	195	136	21	8	30
Parsa District	6,733	3,868	1,826	660	379
20801 THORI RURAL MUNICIPALITY	289	263	6	20	0
20802 JIRABHAWANI RURAL MUNICIPALITY	155	129	10	7	9
20803 JAGARNATHPUR RURAL MUNICIPALITY	119	105	10	4	0
20804 PATERWA SUGAULI RURAL MUNICIPALITY	125	105	20	0	0
20805 SAKHUWA PRASAUNI RURAL MUNICIPALITY	231	205	26	0	0
20806 PARSAGADHI MUNICIPALITY	334	286	48	0	0
20807 BIRGUNJ METROPOLITIAN CITY	4,146	1,755	1,426	620	345
20808 BAHUDARMAI MUNICIPALITY	319	205	114	0	0
20809 POKHARIYA MUNICIPALITY	262	188	63	9	2
20810 KALIKAMAI RURAL MUNICIPALITY	115	103	12	0	0
20811 DHOBINI RURAL MUNICIPALITY	127	100	27	0	0
20812 CHHIPAHARMAI RURAL MUNICIPALITY	164	126	38	0	0
20813 PAKAHA MAINPUR RURAL MUNICIPALITY	146	130	16	0	0
20814 BINDABASINI RURAL MUNICIPALITY	201	168	10	0	23

1) NSIC stands for Nepal Standard Industrial Classification.

2) Includes Lease/contract out.

3) Includes "Not reported ", "Unknown" and so on.

Table 5-2 Number of Perspns Engaged by Section of Industrial Classification, Tenure of Business Place (Building) and Local Level.

District and Local Level	Section of NSIC ¹⁾				
	Q				
	Human Health and Social Work				
	Tenure of Business Place (Building)				
	Total	Owned	Rented	Others ²⁾ (Lease+Others)	Not ³⁾ Applicable
Province 2					
Total	13,574	7,616	1,489	936	3,533
Metropolitan City	3,061	2,124	161	281	495
Sub-Metropolitan City	1,670	555	403	87	625
Municipality	6,608	3,670	771	397	1,770
Rural Municipality	2,235	1,267	154	171	643
201 Saptari District					
Total	1,811	904	208	125	574
Municipality	1,051	639	169	67	176
Rural Municipality	760	265	39	58	398
202 Siraha District					
Total	1,201	762	160	33	246
Municipality	908	518	128	33	229
Rural Municipality	293	244	32	0	17
203 Dhanusa District					
Total	2,641	1,502	411	130	598
Sub-Metropolitan City	1,376	447	358	87	484
Municipality	1,090	980	26	17	67
Rural Municipality	175	75	27	26	47
204 Mahottari District					
Total	908	457	263	149	39
Municipality	726	317	228	142	39
Rural Municipality	182	140	35	7	0
205 Sarlahi District					
Total	985	539	158	54	234
Municipality	818	448	155	16	199
Rural Municipality	167	91	3	38	35
206 Rautahat District					
Total	1,337	496	36	129	676
Municipality	1,269	464	36	115	654
Rural Municipality	68	32	0	14	22

1) NSIC stands for Nepal Standard Industrial Classification.

2) Includes Lease/contract out.

3) Includes "Not reported ", "Unknown" and so on.

Table 5-2 Number of Perspns Engaged by Section of Industrial Classification, Tenure of Business Place (Building) and Local Level.

District and Local Level	Section of NSIC ¹⁾				
	Q				
	Human Health and Social Work				
	Tenure of Business Place (Building)				
	Total	Owned	Rented	Others ²⁾ (Lease+Others)	Not ³⁾ Applicable
207 Bara District					
Total	846	529	74	0	243
Sub-Metropolitan City	294	108	45	0	141
Municipality	240	165	27	0	48
Rural Municipality	312	256	2	0	54
208 Parsa District					
Total	3,845	2,427	179	316	923
Metropolitan City	3,061	2,124	161	281	495
Municipality	506	139	2	7	358
Rural Municipality	278	164	16	28	70

1) NSIC stands for Nepal Standard Industrial Classification.

2) Includes Lease/contract out.

3) Includes "Not reported ", "Unknown" and so on.

Table 5-2 Number of Perspns Engaged by Section of Industrial Classification, Tenure of Business Place (Building) and Local Level.

District and Local Level	Section of NSIC ¹⁾				
	Q				
	Human Health and Social Work				
	Tenure of Business Place (Building)				
	Total	Owned	Rented	Others ²⁾ (Lease+Others)	Not ³⁾ Applicable
Saptari District	1,811	904	208	125	574
20101 SAPTAKOSHI MUNICIPALITY	90	38	6	9	37
20102 KANCHANRUP MUNICIPALITY	105	68	22	5	10
20103 AGMISAIR KRISHNA SABARAN RURAL MUNICIPALITY	51	16	15	0	20
20104 RUPANI RURAL MUNICIPALITY	106	90	2	7	7
20105 SHAMBHUNATH MUNICIPALITY	61	30	26	5	0
20106 KHADAK MUNICIPALITY	102	63	10	11	18
20107 SURUNGA MUNICIPALITY	102	58	17	16	11
20108 BALAN-BIHUL RURAL MUNICIPALITY	47	35	9	3	0
20109 BODE BARSAIN MUNICIPALITY	99	42	7	17	33
20110 DAKNESHWORI MUNICIPALITY	71	64	3	4	0
20111 RAJGADHA RURAL MUNICIPALITY	382	30	0	14	338
20112 BISHNUPUR RURAL MUNICIPALITY	19	6	10	3	0
20113 RAJBIRAJ MUNICIPALITY	298	220	78	0	0
20114 MAHADEWA RURAL MUNICIPALITY	50	22	0	9	19
20115 TIRAHUT RURAL MUNICIPALITY	32	9	2	16	5
20116 HANUMANNAGAR KANKALINI MUNICIPALITY	123	56	0	0	67
20117 TILATHI KOILADI RURAL MUNICIPALITY	53	37	1	6	9
20118 CHHINNAMASTA RURAL MUNICIPALITY	20	20	0	0	0
Siraha District	1,201	762	160	33	246
20201 LAHAN MUNICIPALITY	209	70	70	2	67
20202 DHANGADHIMAI MUNICIPALITY	149	90	12	0	47
20203 GOLBAZAR MUNICIPALITY	95	26	8	20	41
20204 MIRCHAIYA MUNICIPALITY	154	97	23	0	34
20205 KARJANHA MUNICIPALITY	76	73	0	0	3
20206 KALYANPUR MUNICIPALITY	34	26	0	6	2
20207 NARAHA RURAL MUNICIPALITY	37	35	0	0	2
20208 BISHNUPUR RURAL MUNICIPALITY	37	23	0	0	14
20209 ARNAMA RURAL MUNICIPALITY	29	29	0	0	0
20210 SUKHIPUR MUNICIPALITY	47	15	4	0	28
20211 LAXMIPUR PATARI RURAL MUNICIPALITY	37	32	4	0	1
20212 SAKHUWA NANKARKATTI RURAL MUNICIPALITY	44	23	21	0	0
20213 BHAGAWANPUR RURAL MUNICIPALITY	26	26	0	0	0
20214 NAWARAJPUR RURAL MUNICIPALITY	22	22	0	0	0
20215 BARIYARPATTI RURAL MUNICIPALITY	31	31	0	0	0
20216 AURAH I RURAL MUNICIPALITY	30	23	7	0	0
20217 SIRAHA MUNICIPALITY	144	121	11	5	7
Dhanusa District	2,641	1,502	411	130	598
20301 GANESHMAN CHARNATH MUNICIPALITY	40	31	2	0	7
20302 DHANUSHADHAM MUNICIPALITY	48	19	7	9	13
20303 MITHILA MUNICIPALITY	211	193	13	1	4
20304 BATESHWOR RURAL MUNICIPALITY	16	9	6	1	0
20305 CHHIRESHWORNATH MUNICIPALITY	595	572	0	0	23
20306 LAXMINIYA RURAL MUNICIPALITY	50	13	18	2	17
20307 MITHILA BIHARI MUNICIPALITY	41	37	1	0	3
20308 HANSAPUR MUNICIPALITY	43	43	0	0	0
20309 SABAILA MUNICIPALITY	0	0	0	0	0
20310 SHAHIDNAGAR MUNICIPALITY	32	16	2	0	14
20311 KAMALA MUNICIPALITY	17	15	0	0	2
20312 JANAK NANDINI RURAL MUNICIPALITY	30	12	0	0	18
20313 BIDEHA MUNICIPALITY	23	23	0	0	0
20314 AURAH I RURAL MUNICIPALITY	38	25	3	0	10
20315 JANAKPURDHAM SUB-METROPOLITIAN CITY	1,376	447	358	87	484
20316 DHANAUJI RURAL MUNICIPALITY	41	16	0	23	2
20317 NAGARAIN MUNICIPALITY	40	31	1	7	1
20318 MUKHIYAPATTI MUSAHARMIYA RURAL MUNICIPALITY	0	0	0	0	0

1) NSIC stands for Nepal Standard Industrial Classification.

2) Includes Lease/contract out.

3) Includes "Not reported ", "Unknown" and so on.

Table 5-2 Number of Perspns Engaged by Section of Industrial Classification, Tenure of Business Place (Building) and Local Level.

District and Local Level	Section of NSIC ¹⁾				
	Q				
	Human Health and Social Work				
	Tenure of Business Place (Building)				
	Total	Owned	Rented	Others ²⁾ (Lease+Others)	Not ³⁾ Applicable
Mahottari District	908	457	263	149	39
20401 BARDIBAS MUNICIPALITY	221	29	144	47	1
20402 GAUSHALA MUNICIPALITY	92	39	15	28	10
20403 SONAMA RURAL MUNICIPALITY	40	40	0	0	0
20404 AURAH MUNICIPALITY	8	8	0	0	0
20405 BHANGAHA MUNICIPALITY	37	25	4	7	1
20406 LOHARPATTI MUNICIPALITY	41	14	13	14	0
20407 BALAWA MUNICIPALITY	43	31	12	0	0
20408 RAM GOPALPUR MUNICIPALITY	50	33	0	6	11
20409 SAMSI RURAL MUNICIPALITY	112	71	34	7	0
20410 MANARA SHISAWA MUNICIPALITY	67	17	12	29	9
20411 EKADARA RURAL MUNICIPALITY	8	8	0	0	0
20412 MAHOTTARI RURAL MUNICIPALITY	0	0	0	0	0
20413 PIPARA RURAL MUNICIPALITY	22	21	1	0	0
20414 MATIHANI MUNICIPALITY	23	14	5	0	4
20415 JALESHWOR MUNICIPALITY	144	107	23	11	3
Sarlahi District	985	539	158	54	234
20501 LALBANDI MUNICIPALITY	151	65	52	0	34
20502 HARIWAN MUNICIPALITY	117	83	24	0	10
20503 BAGMATI MUNICIPALITY	153	47	6	6	94
20504 BARAHATHAWA MUNICIPALITY	68	37	28	0	3
20505 HARIPUR MUNICIPALITY	30	26	3	0	1
20506 ISHWORPUR MUNICIPALITY	47	24	23	0	0
20507 HARIPURWA MUNICIPALITY	19	18	0	0	1
20508 PARSARURAL MUNICIPALITY	20	20	0	0	0
20509 BRAHMAPURI RURAL MUNICIPALITY	25	25	0	0	0
20510 CHANDRANAGAR RURAL MUNICIPALITY	6	6	0	0	0
20511 KABILASHI MUNICIPALITY	27	19	0	0	8
20512 CHAKRAGHATTA RURAL MUNICIPALITY	22	5	3	14	0
20513 BASBARIYA RURAL MUNICIPALITY	26	1	0	0	25
20514 DHANAKAUL RURAL MUNICIPALITY	21	8	0	10	3
20515 RAMNAGAR RURAL MUNICIPALITY	15	7	0	6	2
20516 BALARA MUNICIPALITY	46	23	16	0	7
20517 GODAITA MUNICIPALITY	47	32	0	10	5
20518 BISHNU RURAL MUNICIPALITY	25	12	0	8	5
20519 KAUDENA RURAL MUNICIPALITY	7	7	0	0	0
20520 MALANGAWA MUNICIPALITY	113	74	3	0	36
Rautahat District	1,337	496	36	129	676
20601 CHANDRAPUR MUNICIPALITY	246	68	5	35	138
20602 GUJARA MUNICIPALITY	41	11	0	0	30
20603 PHATUWA BIJAYAPUR MUNICIPALITY	114	6	0	0	108
20604 KATAHARIYA MUNICIPALITY	69	5	0	3	61
20605 BRINDABAN MUNICIPALITY	39	28	2	0	9
20606 GADHIMAI MUNICIPALITY	48	42	0	0	6
20607 MADHAV NARAYAN MUNICIPALITY	54	0	0	5	49
20608 GARUDA MUNICIPALITY	170	37	0	45	88
20609 DEWAHI GONAH MUNICIPALITY	25	0	0	0	25
20610 MAULAPUR MUNICIPALITY	3	0	3	0	0
20611 BOUDHIMAI MUNICIPALITY	32	23	0	0	9
20612 PAROHA MUNICIPALITY	48	13	0	0	35
20613 RAJPUR MUNICIPALITY	48	32	0	16	0
20614 YAMUNAMAI RURAL MUNICIPALITY	29	0	0	7	22
20615 DURGA BHAGAWATI RURAL MUNICIPALITY	39	32	0	7	0
20616 RAJDEVI MUNICIPALITY	25	25	0	0	0
20617 GAUR MUNICIPALITY	273	169	26	0	78
20618 ISHANATH MUNICIPALITY	34	5	0	11	18

1) NSIC stands for Nepal Standard Industrial Classification.

2) Includes Lease/contract out.

3) Includes "Not reported", "Unknown" and so on.

Table 5-2 Number of Perspns Engaged by Section of Industrial Classification, Tenure of Business Place (Building) and Local Level.

District and Local Level	Section of NSIC ¹⁾				
	Q				
	Human Health and Social Work				
	Tenure of Business Place (Building)				
	Total	Owned	Rented	Others ²⁾ (Lease+Others)	Not ³⁾ Applicable
Bara District	846	529	74	0	243
20701 NIJAGADH MUNICIPALITY	47	36	2	0	9
20702 KOLHABI MUNICIPALITY	66	54	0	0	12
20703 JITPUR SIMARA SUB-METROPOLITIAN CITY	113	35	39	0	39
20704 PARAWANIPUR RURAL MUNICIPALITY	138	114	0	0	24
20705 PRASAUNI RURAL MUNICIPALITY	22	21	0	0	1
20706 BISHRAMPUR RURAL MUNICIPALITY	22	16	0	0	6
20707 PHETA RURAL MUNICIPALITY	16	14	0	0	2
20708 KALAIYA SUB-METROPOLITIAN CITY	181	73	6	0	102
20709 KARAIYAMAI RURAL MUNICIPALITY	27	26	0	0	1
20710 BARAGADHI RURAL MUNICIPALITY	29	28	0	0	1
20711 AADARSHA KOTWAL RURAL MUNICIPALITY	37	28	2	0	7
20712 SIMROUNGADH MUNICIPALITY	56	26	16	0	14
20713 PACHARAUTA MUNICIPALITY	47	47	0	0	0
20714 MAHAGADHIMAI MUNICIPALITY	24	2	9	0	13
20715 DEVTAL RURAL MUNICIPALITY	14	9	0	0	5
20716 SUBARNA RURAL MUNICIPALITY	7	0	0	0	7
Parsa District	3,845	2,427	179	316	923
20801 THORI RURAL MUNICIPALITY	30	19	10	1	0
20802 JIRABHAWANI RURAL MUNICIPALITY	36	29	3	0	4
20803 JAGARNATHPUR RURAL MUNICIPALITY	33	19	0	4	10
20804 PATERWA SUGAULI RURAL MUNICIPALITY	12	5	0	6	1
20805 SAKHUWA PRASAUNI RURAL MUNICIPALITY	29	22	0	6	1
20806 PARSAGADHI MUNICIPALITY	92	31	0	0	61
20807 BIRGUNJ METROPOLITIAN CITY	3,061	2,124	161	281	495
20808 BAHUDARMAI MUNICIPALITY	314	34	0	7	273
20809 POKHARIYA MUNICIPALITY	100	74	2	0	24
20810 KALIKAMAI RURAL MUNICIPALITY	17	5	0	0	12
20811 DHOBINI RURAL MUNICIPALITY	31	30	0	0	1
20812 CHHIPAHARMAI RURAL MUNICIPALITY	44	0	3	11	30
20813 PAKAHA MAINPUR RURAL MUNICIPALITY	27	16	0	0	11
20814 BINDABASINI RURAL MUNICIPALITY	19	19	0	0	0

1) NSIC stands for Nepal Standard Industrial Classification.

2) Includes Lease/contract out.

3) Includes "Not reported ", "Unknown" and so on.

Table 5-2 Number of Perspns Engaged by Section of Industrial Classification, Tenure of Business Place (Building) and Local Level.

District and Local Level	Section of NSIC ¹⁾				
	L+M+N+R+S				
	Real Estate, Professional & Scientific Activities, Administrative Services, Arts & Entertainment, Other Services				
	Tenure of Business Place (Building)				
	Total	Owned	Rented	Others ²⁾ (Lease+Others)	Not ³⁾ Applicable
Province 2					
Total	23,884	4,439	4,283	1,044	14,118
Metropolitan City	2,294	497	213	63	1,521
Sub-Metropolitan City	4,349	423	386	83	3,457
Municipality	12,950	2,257	3,067	510	7,116
Rural Municipality	4,291	1,262	617	388	2,024
201 Saptari District					
Total	3,584	925	1,011	246	1,402
Municipality	2,195	493	853	140	709
Rural Municipality	1,389	432	158	106	693
202 Siraha District					
Total	1,748	357	376	32	983
Municipality	1,283	234	325	26	698
Rural Municipality	465	123	51	6	285
203 Dhanusa District					
Total	3,487	511	618	185	2,173
Sub-Metropolitan City	2,062	245	333	75	1,409
Municipality	1,038	169	225	71	573
Rural Municipality	387	97	60	39	191
204 Mahottari District					
Total	2,595	882	1,092	272	349
Municipality	1,752	519	864	69	300
Rural Municipality	843	363	228	203	49
205 Sarlahi District					
Total	1,979	376	541	112	950
Municipality	1,720	307	492	107	814
Rural Municipality	259	69	49	5	136
206 Rautahat District					
Total	3,973	384	242	85	3,262
Municipality	3,880	379	230	85	3,186
Rural Municipality	93	5	12	0	76

1) NSIC stands for Nepal Standard Industrial Classification.

2) Includes Lease/contract out.

3) Includes "Not reported ", "Unknown" and so on.

Table 5-2 Number of Perspns Engaged by Section of Industrial Classification, Tenure of Business Place (Building) and Local Level.

District and Local Level	Section of NSIC ¹⁾				
	L+M+N+R+S				
	Real Estate, Professional & Scientific Activities, Administrative Services, Arts & Entertainment, Other Services				
	Tenure of Business Place (Building)				
	Total	Owned	Rented	Others ²⁾ (Lease+Others)	Not ³⁾ Applicable
207 Bara District					
Total	3,267	311	123	26	2,807
Sub-Metropolitan City	2,287	178	53	8	2,048
Municipality	622	92	43	7	480
Rural Municipality	358	41	27	11	279
208 Parsa District					
Total	3,251	693	280	86	2,192
Metropolitan City	2,294	497	213	63	1,521
Municipality	460	64	35	5	356
Rural Municipality	497	132	32	18	315

1) NSIC stands for Nepal Standard Industrial Classification.

2) Includes Lease/contract out.

3) Includes "Not reported ", "Unknown" and so on.

Table 5-2 Number of Perspns Engaged by Section of Industrial Classification, Tenure of Business Place (Building) and Local Level.

District and Local Level	Section of NSIC ¹⁾				
	L+M+N+R+S				
	Real Estate, Professional & Scientific Activities, Administrative Services, Arts & Entertainment, Other Services				
	Tenure of Business Place (Building)				
	Total	Owned	Rented	Others ²⁾ (Lease+Others)	Not ³⁾ Applicable
Saptari District	3,584	925	1,011	246	1,402
20101 SAPTAKOSHI MUNICIPALITY	122	44	6	2	70
20102 KANCHANRUP MUNICIPALITY	175	43	77	6	49
20103 AGMISAIR KRISHNA SABARAN RURAL MUNICIPALITY	106	29	28	19	30
20104 RUPANI RURAL MUNICIPALITY	108	66	9	1	32
20105 SHAMBHUNATH MUNICIPALITY	173	35	68	70	0
20106 KHADAK MUNICIPALITY	124	17	16	24	67
20107 SURUNGA MUNICIPALITY	419	77	215	2	125
20108 BALAN-BIHUL RURAL MUNICIPALITY	129	60	18	5	46
20109 BODE BARSAIN MUNICIPALITY	101	13	23	12	53
20110 DAKNESHWORI MUNICIPALITY	177	76	34	6	61
20111 RAJGADHA RURAL MUNICIPALITY	156	48	23	18	67
20112 BISHNUPUR RURAL MUNICIPALITY	99	48	24	12	15
20113 RAJBIRAJ MUNICIPALITY	585	156	414	10	5
20114 MAHADEWA RURAL MUNICIPALITY	229	97	2	30	100
20115 TIRAHUT RURAL MUNICIPALITY	90	21	6	15	48
20116 HANUMANNAGAR KANKALINI MUNICIPALITY	319	32	0	8	279
20117 TILATHI KOILADI RURAL MUNICIPALITY	168	32	5	4	127
20118 CHHINNAMASTA RURAL MUNICIPALITY	304	31	43	2	228
Siraha District	1,748	357	376	32	983
20201 LAHAN MUNICIPALITY	314	16	135	1	162
20202 DHANGADHIMAI MUNICIPALITY	125	36	25	4	60
20203 GOLBAZAR MUNICIPALITY	138	17	9	0	112
20204 MIRCHAIYA MUNICIPALITY	218	71	33	2	112
20205 KARJANHA MUNICIPALITY	37	2	0	1	34
20206 KALYANPUR MUNICIPALITY	74	22	24	1	27
20207 NARAHA RURAL MUNICIPALITY	86	30	4	1	51
20208 BISHNUPUR RURAL MUNICIPALITY	69	23	9	0	37
20209 ARNAMA RURAL MUNICIPALITY	18	1	3	0	14
20210 SUKHIPUR MUNICIPALITY	103	27	12	8	56
20211 LAXMIPUR PATARI RURAL MUNICIPALITY	107	5	4	5	93
20212 SAKHUWA NANKARKATTI RURAL MUNICIPALITY	9	1	5	0	3
20213 BHAGAWANPUR RURAL MUNICIPALITY	38	8	5	0	25
20214 NAWARAJPUR RURAL MUNICIPALITY	5	0	1	0	4
20215 BARIYARPATTI RURAL MUNICIPALITY	102	45	15	0	42
20216 AURAH I RURAL MUNICIPALITY	31	10	5	0	16
20217 SIRAHA MUNICIPALITY	274	43	87	9	135
Dhanusa District	3,487	511	618	185	2,173
20301 GANESHMAN CHARNATH MUNICIPALITY	90	28	7	0	55
20302 DHANUSHADHAM MUNICIPALITY	113	22	8	13	70
20303 MITHILA MUNICIPALITY	138	30	62	7	39
20304 BATESHWOR RURAL MUNICIPALITY	78	23	35	20	0
20305 CHHRESHWORNATH MUNICIPALITY	173	22	38	8	105
20306 LAXMINIYA RURAL MUNICIPALITY	71	7	1	5	58
20307 MITHILA BIHARI MUNICIPALITY	114	42	5	31	36
20308 HANSAPUR MUNICIPALITY	80	9	46	7	18
20309 SABAILA MUNICIPALITY	96	8	4	0	84
20310 SHAHIDNAGAR MUNICIPALITY	71	1	7	0	63
20311 KAMALA MUNICIPALITY	31	2	0	2	27
20312 JANAK NANDINI RURAL MUNICIPALITY	43	15	5	0	23
20313 BIDEHA MUNICIPALITY	65	1	6	0	58
20314 AURAH I RURAL MUNICIPALITY	74	24	8	10	32
20315 JANAKPURDHAM SUB-METROPOLITIAN CITY	2,062	245	333	75	1,409
20316 DHANAUJI RURAL MUNICIPALITY	107	28	7	4	68
20317 NAGARAIN MUNICIPALITY	67	4	42	3	18
20318 MUKHIYAPATTI MUSAHARMIYA RURAL MUNICIPALITY	14	0	4	0	10

1) NSIC stands for Nepal Standard Industrial Classification.

2) Includes Lease/contract out.

3) Includes "Not reported ", "Unknown" and so on.

Table 5-2 Number of Perspns Engaged by Section of Industrial Classification, Tenure of Business Place (Building) and Local Level.

District and Local Level	Section of NSIC ¹⁾				
	L+M+N+R+S				
	Real Estate, Professional & Scientific Activities, Administrative Services, Arts & Entertainment, Other Services				
	Tenure of Business Place (Building)				
	Total	Owned	Rented	Others ²⁾ (Lease+Others)	Not ³⁾ Applicable
Mahottari District	2,595	882	1,092	272	349
20401 BARDIBAS MUNICIPALITY	178	56	95	1	26
20402 GAUSHALA MUNICIPALITY	233	49	104	23	57
20403 SONAMA RURAL MUNICIPALITY	48	26	13	3	6
20404 AURAH MUNICIPALITY	56	31	20	0	5
20405 BHANGAHA MUNICIPALITY	114	67	32	0	15
20406 LOHARPATTI MUNICIPALITY	182	33	137	1	11
20407 BALAWA MUNICIPALITY	118	36	75	2	5
20408 RAM GOPALPUR MUNICIPALITY	99	11	8	9	71
20409 SAMSI RURAL MUNICIPALITY	97	18	72	0	7
20410 MANARA SHISAWA MUNICIPALITY	212	133	37	1	41
20411 EKADARA RURAL MUNICIPALITY	505	273	43	170	19
20412 MAHOTTARI RURAL MUNICIPALITY	27	4	13	3	7
20413 PIPARA RURAL MUNICIPALITY	166	42	87	27	10
20414 MATIHANI MUNICIPALITY	133	47	36	32	18
20415 JALESHWOR MUNICIPALITY	427	56	320	0	51
Sarlahi District	1,979	376	541	112	950
20501 LALBANDI MUNICIPALITY	190	22	74	0	94
20502 HARIWAN MUNICIPALITY	289	66	66	0	157
20503 BAGMATI MUNICIPALITY	307	74	88	58	87
20504 BARAHATHAWA MUNICIPALITY	228	42	94	19	73
20505 HARIPUR MUNICIPALITY	74	8	9	21	36
20506 ISHWORPUR MUNICIPALITY	190	40	134	4	12
20507 HARIPURWA MUNICIPALITY	47	11	2	2	32
20508 PARSARURAL MUNICIPALITY	16	0	1	1	14
20509 BRAHMAPURI RURAL MUNICIPALITY	23	2	7	2	12
20510 CHANDRANAGAR RURAL MUNICIPALITY	36	12	23	1	0
20511 KABILASHI MUNICIPALITY	54	4	1	1	48
20512 CHAKRAGHATTA RURAL MUNICIPALITY	74	17	3	0	54
20513 BASBARIYA RURAL MUNICIPALITY	17	6	2	0	9
20514 DHANAKAUL RURAL MUNICIPALITY	32	17	6	0	9
20515 RAMNAGAR RURAL MUNICIPALITY	34	5	4	1	24
20516 BALARA MUNICIPALITY	39	8	12	0	19
20517 GODAITA MUNICIPALITY	81	24	11	2	44
20518 BISHNU RURAL MUNICIPALITY	22	8	3	0	11
20519 KAUDENA RURAL MUNICIPALITY	5	2	0	0	3
20520 MALANGAWA MUNICIPALITY	221	8	1	0	212
Rautahat District	3,973	384	242	85	3,262
20601 CHANDRAPUR MUNICIPALITY	520	95	12	0	413
20602 GUJARA MUNICIPALITY	1,204	33	1	3	1,167
20603 PHATUWA BIJAYAPUR MUNICIPALITY	449	60	13	0	376
20604 KATAHARIYA MUNICIPALITY	129	7	16	0	106
20605 BRINDABAN MUNICIPALITY	173	13	8	5	147
20606 GADHIMAI MUNICIPALITY	66	1	1	2	62
20607 MADHAV NARAYAN MUNICIPALITY	44	0	1	0	43
20608 GARUDA MUNICIPALITY	374	21	60	12	281
20609 DEWAHI GONAH MUNICIPALITY	29	6	2	1	20
20610 MAULAPUR MUNICIPALITY	70	14	18	0	38
20611 BOUDHIMAI MUNICIPALITY	101	2	16	2	81
20612 PAROHA MUNICIPALITY	69	3	2	0	64
20613 RAJPUR MUNICIPALITY	187	89	35	59	4
20614 YAMUNAMAI RURAL MUNICIPALITY	50	1	8	0	41
20615 DURGA BHAGAWATI RURAL MUNICIPALITY	43	4	4	0	35
20616 RAJDEVI MUNICIPALITY	49	9	2	0	38
20617 GAUR MUNICIPALITY	332	22	40	1	269
20618 ISHANATH MUNICIPALITY	84	4	3	0	77

1) NSIC stands for Nepal Standard Industrial Classification.

2) Includes Lease/contract out.

3) Includes "Not reported", "Unknown" and so on.

Table 5-2 Number of Perspns Engaged by Section of Industrial Classification, Tenure of Business Place (Building) and Local Level.

District and Local Level	Section of NSIC ¹⁾				
	L+M+N+R+S				
	Real Estate, Professional & Scientific Activities, Administrative Services, Arts & Entertainment, Other Services				
	Tenure of Business Place (Building)				
	Total	Owned	Rented	Others ²⁾ (Lease+Others)	Not ³⁾ Applicable
Bara District	3,267	311	123	26	2,807
20701 NIJAGADH MUNICIPALITY	74	5	6	0	63
20702 KOLHABI MUNICIPALITY	94	9	17	0	68
20703 JITPUR SIMARA SUB-METROPOLITIAN CITY	1,700	151	32	1	1,516
20704 PARAWANIPUR RURAL MUNICIPALITY	76	16	7	8	45
20705 PRASAUNI RURAL MUNICIPALITY	56	4	1	0	51
20706 BISHRAMPUR RURAL MUNICIPALITY	32	3	0	0	29
20707 PHETA RURAL MUNICIPALITY	55	0	0	0	55
20708 KALAIYA SUB-METROPOLITIAN CITY	587	27	21	7	532
20709 KARAIYAMAI RURAL MUNICIPALITY	21	7	1	0	13
20710 BARAGADHI RURAL MUNICIPALITY	47	3	2	2	40
20711 AADARSHA KOTWAL RURAL MUNICIPALITY	39	5	15	1	18
20712 SIMROUNGADH MUNICIPALITY	156	45	8	1	102
20713 PACHARAUTA MUNICIPALITY	62	18	2	1	41
20714 MAHAGADHIMAI MUNICIPALITY	236	15	10	5	206
20715 DEVTAL RURAL MUNICIPALITY	4	1	0	0	3
20716 SUBARNA RURAL MUNICIPALITY	28	2	1	0	25
Parsa District	3,251	693	280	86	2,192
20801 THORI RURAL MUNICIPALITY	47	7	1	10	29
20802 JIRABHAWANI RURAL MUNICIPALITY	46	19	2	2	23
20803 JAGARNATHPUR RURAL MUNICIPALITY	17	0	1	3	13
20804 PATERWA SUGAULI RURAL MUNICIPALITY	33	9	4	0	20
20805 SAKHUWA PRASAUNI RURAL MUNICIPALITY	114	43	3	0	68
20806 PARSAGADHI MUNICIPALITY	93	4	9	2	78
20807 BIRGUNJ METROPOLITIAN CITY	2,294	497	213	63	1,521
20808 BAHUDARMAI MUNICIPALITY	168	31	9	0	128
20809 POKHARIYA MUNICIPALITY	199	29	17	3	150
20810 KALIKAMAI RURAL MUNICIPALITY	44	19	1	0	24
20811 DHOBINI RURAL MUNICIPALITY	24	9	8	0	7
20812 CHHIPAHARMAI RURAL MUNICIPALITY	63	9	6	3	45
20813 PAKAHA MAINPUR RURAL MUNICIPALITY	69	17	4	0	48
20814 BINDABASINI RURAL MUNICIPALITY	40	0	2	0	38

1) NSIC stands for Nepal Standard Industrial Classification.

2) Includes Lease/contract out.

3) Includes "Not reported ", "Unknown" and so on.

Table 6-1 Number of Establishments by Section of Industrial Classification, Tenure of Business Place (Land) and Local Level.

District and Local Level	Section of NSIC ¹⁾				
	Total ²⁾				
	Tenure of Business Place (Land)				
	Total	Owned	Rented	Others ³⁾ (Lease+Others)	Not ⁴⁾ Applicable
Province 2					
Total	117,670	27,822	19,149	4,477	66,222
Metropolitan City	8,811	686	863	139	7,123
Sub-Metropolitan City	12,962	1,807	1,530	397	9,228
Municipality	71,025	17,584	13,298	2,676	37,467
Rural Municipality	24,872	7,745	3,458	1,265	12,404
201 Saptari District					
Total	16,295	6,158	3,870	1,004	5,263
Municipality	11,208	3,775	3,171	617	3,645
Rural Municipality	5,087	2,383	699	387	1,618
202 Siraha District					
Total	13,137	3,779	2,208	846	6,304
Municipality	9,885	2,878	1,763	640	4,604
Rural Municipality	3,252	901	445	206	1,700
203 Dhanusa District					
Total	17,965	3,411	2,833	1,192	10,529
Sub-Metropolitan City	7,523	1,040	1,215	382	4,886
Municipality	8,003	1,803	1,315	492	4,393
Rural Municipality	2,439	568	303	318	1,250
204 Mahottari District					
Total	14,049	4,511	4,040	261	5,237
Municipality	11,071	3,518	3,091	167	4,295
Rural Municipality	2,978	993	949	94	942
205 Sarlahi District					
Total	15,260	4,108	2,661	478	8,013
Municipality	12,342	2,839	2,201	417	6,885
Rural Municipality	2,918	1,269	460	61	1,128
206 Rautahat District					
Total	12,790	1,777	1,319	173	9,521
Municipality	12,089	1,720	1,250	164	8,955
Rural Municipality	701	57	69	9	566

1) NSIC stands for Nepal Standard Industrial Classification.

2) Establishments which belong to Section O, T, or U of NSIC are not surveyed.

3) Includes Lease/contract out.

4) Includes "Not reported ", "Unknown" and so on.

Table 6-1 Number of Establishments by Section of Industrial Classification, Tenure of Business Place (Land) and Local Level.

District and Local Level	Section of NSIC ¹⁾				
	Total ²⁾				
	Tenure of Business Place (Land)				
	Total	Owned	Rented	Others ³⁾ (Lease+Others)	Not ⁴⁾ Applicable
207 Bara District					
Total	12,449	2,221	915	82	9,231
Sub-Metropolitan City	5,439	767	315	15	4,342
Municipality	3,957	755	366	29	2,807
Rural Municipality	3,053	699	234	38	2,082
208 Parsa District					
Total	15,725	1,857	1,303	441	12,124
Metropolitan City	8,811	686	863	139	7,123
Municipality	2,470	296	141	150	1,883
Rural Municipality	4,444	875	299	152	3,118

1) NSIC stands for Nepal Standard Industrial Classification.

2) Establishments which belong to Section O, T, or U of NSIC are not surveyed.

3) Includes Lease/contract out.

4) Includes "Not reported ", "Unknown" and so on.

Table 6-1 Number of Establishments by Section of Industrial Classification, Tenure of Business Place (Land) and Local Level.

District and Local Level	Section of NSIC ¹⁾				
	Total ²⁾				
	Tenure of Business Place (Land)				
	Total	Owned	Rented	Others ³⁾ (Lease+Others)	Not ⁴⁾ Applicable
Saptari District	16,295	6,158	3,870	1,004	5,263
20101 SAPTAKOSHI MUNICIPALITY	936	95	64	12	765
20102 KANCHANRUP MUNICIPALITY	1,350	447	408	26	469
20103 AGMISAIR KRISHNA SABARAN RURAL MUNICIPALITY	769	352	156	33	228
20104 RUPANI RURAL MUNICIPALITY	552	369	61	9	113
20105 SHAMBHUNATH MUNICIPALITY	961	496	285	90	90
20106 KHADAK MUNICIPALITY	1,124	342	192	201	389
20107 SURUNGA MUNICIPALITY	1,253	596	345	38	274
20108 BALAN-BIHUL RURAL MUNICIPALITY	431	222	71	32	106
20109 BODE BARSAIN MUNICIPALITY	1,020	351	168	118	383
20110 DAKNESHWORI MUNICIPALITY	943	529	169	8	237
20111 RAJGADHA RURAL MUNICIPALITY	638	287	73	135	143
20112 BISHNUPUR RURAL MUNICIPALITY	403	249	77	26	51
20113 RAJBIRAJ MUNICIPALITY	2,469	830	1,529	49	61
20114 MAHADEWA RURAL MUNICIPALITY	593	256	15	45	277
20115 TIRAHUT RURAL MUNICIPALITY	614	229	39	44	302
20116 HANUMANNAGAR KANKALINI MUNICIPALITY	1,152	89	11	75	977
20117 TILATHI KOILADI RURAL MUNICIPALITY	561	162	34	39	326
20118 CHHINNAMASTA RURAL MUNICIPALITY	526	257	173	24	72
Siraha District	13,137	3,779	2,208	846	6,304
20201 LAHAN MUNICIPALITY	2,126	537	679	48	862
20202 DHANGADHIMAI MUNICIPALITY	931	246	162	13	510
20203 GOLBAZAR MUNICIPALITY	1,287	291	107	54	835
20204 MIRCHAIYA MUNICIPALITY	1,567	524	202	227	614
20205 KARJANHA MUNICIPALITY	549	142	14	3	390
20206 KALYANPUR MUNICIPALITY	797	300	139	20	338
20207 NARAHA RURAL MUNICIPALITY	389	76	32	8	273
20208 BISHNUPUR RURAL MUNICIPALITY	599	134	54	57	354
20209 ARNAMA RURAL MUNICIPALITY	244	60	21	1	162
20210 SUKHIPUR MUNICIPALITY	732	201	90	60	381
20211 LAXMIPUR PATARI RURAL MUNICIPALITY	474	126	42	88	218
20212 SAKHUWA NANKARKATTI RURAL MUNICIPALITY	177	73	28	0	76
20213 BHAGAWANPUR RURAL MUNICIPALITY	291	73	39	3	176
20214 NAWARAJPUR RURAL MUNICIPALITY	187	69	17	1	100
20215 BARIYARPATTI RURAL MUNICIPALITY	553	160	148	6	239
20216 AURAH RURAL MUNICIPALITY	338	130	64	42	102
20217 SIRAHA MUNICIPALITY	1,896	637	370	215	674
Dhanusa District	17,965	3,411	2,833	1,192	10,529
20301 GANESHMAN CHARNATH MUNICIPALITY	572	161	80	15	316
20302 DHANUSHADHAM MUNICIPALITY	931	227	55	49	600
20303 MITHILA MUNICIPALITY	1,079	256	289	130	404
20304 BATESHWOR RURAL MUNICIPALITY	257	95	91	65	6
20305 CHHIRESHWORNATH MUNICIPALITY	1,255	402	191	49	613
20306 LAXMINIYA RURAL MUNICIPALITY	480	112	29	64	275
20307 MITHILA BIHARI MUNICIPALITY	574	151	106	75	242
20308 HANSAPUR MUNICIPALITY	539	149	211	4	175
20309 SABAILA MUNICIPALITY	630	56	40	36	498
20310 SHAHIDNAGAR MUNICIPALITY	842	75	81	10	676
20311 KAMALA MUNICIPALITY	508	86	14	69	339
20312 JANAK NANDINI RURAL MUNICIPALITY	437	110	49	1	277
20313 BIDEHA MUNICIPALITY	566	87	64	3	412
20314 AURAH RURAL MUNICIPALITY	433	141	56	30	206
20315 JANAKPURDHAM SUB-METROPOLITIAN CITY	7,523	1,040	1,215	382	4,886
20316 DHANAUJI RURAL MUNICIPALITY	623	59	40	158	366
20317 NAGARAIN MUNICIPALITY	507	153	184	52	118
20318 MUKHIYAPATTI MUSAHARMIYA RURAL MUNICIPALITY	209	51	38	0	120

1) NSIC stands for Nepal Standard Industrial Classification.

2) Establishments which belong to Section O, T, or U of NSIC are not surveyed.

3) Includes Lease/contract out.

4) Includes "Not reported", "Unknown" and so on.

Table 6-1 Number of Establishments by Section of Industrial Classification, Tenure of Business Place (Land) and Local Level.

District and Local Level	Section of NSIC ¹⁾				
	Total ²⁾				
	Tenure of Business Place (Land)				
	Total	Owned	Rented	Others ³⁾ (Lease+Others)	Not ⁴⁾ Applicable
Mahottari District	14,049	4,511	4,040	261	5,237
20401 BARDIBAS MUNICIPALITY	2,085	611	687	32	755
20402 GAUSHALA MUNICIPALITY	1,275	624	372	28	251
20403 SONAMA RURAL MUNICIPALITY	721	228	100	6	387
20404 AURAH MUNICIPALITY	862	194	137	3	528
20405 BHANGAHA MUNICIPALITY	782	278	188	2	314
20406 LOHARPATTI MUNICIPALITY	969	342	237	13	377
20407 BALAWA MUNICIPALITY	1,284	254	359	5	666
20408 RAM GOPALPUR MUNICIPALITY	821	250	68	46	457
20409 SAMSI RURAL MUNICIPALITY	681	210	354	1	116
20410 MANARA SHISAWA MUNICIPALITY	844	254	254	5	331
20411 EKADARA RURAL MUNICIPALITY	625	230	151	46	198
20412 MAHOTTARI RURAL MUNICIPALITY	237	88	95	13	41
20413 PIPARA RURAL MUNICIPALITY	714	237	249	28	200
20414 MATIHANI MUNICIPALITY	756	264	217	9	266
20415 JALESHWOR MUNICIPALITY	1,393	447	572	24	350
Sarlahi District	15,260	4,108	2,661	478	8,013
20501 LALBANDI MUNICIPALITY	2,025	440	311	26	1,248
20502 HARIWAN MUNICIPALITY	1,428	313	370	19	726
20503 BAGMATI MUNICIPALITY	829	347	195	34	253
20504 BARAHATHAWA MUNICIPALITY	1,767	369	456	279	663
20505 HARIPUR MUNICIPALITY	673	110	77	2	484
20506 ISHWORPUR MUNICIPALITY	1,554	558	510	30	456
20507 HARIPURWA MUNICIPALITY	435	139	47	9	240
20508 PARSARURAL MUNICIPALITY	264	34	27	5	198
20509 BRAHMAPURI RURAL MUNICIPALITY	348	158	59	18	113
20510 CHANDRANAGAR RURAL MUNICIPALITY	460	295	129	13	23
20511 KABILASHI MUNICIPALITY	528	38	16	5	469
20512 CHAKRAGHATTA RURAL MUNICIPALITY	408	166	28	11	203
20513 BASBARIYA RURAL MUNICIPALITY	325	194	46	0	85
20514 DHANAKAUL RURAL MUNICIPALITY	282	142	36	8	96
20515 RAMNAGAR RURAL MUNICIPALITY	290	69	41	3	177
20516 BALARA MUNICIPALITY	621	194	131	1	295
20517 GODAITA MUNICIPALITY	1,016	259	66	12	679
20518 BISHNU RURAL MUNICIPALITY	341	140	89	1	111
20519 KAUDENA RURAL MUNICIPALITY	200	71	5	2	122
20520 MALANGAWA MUNICIPALITY	1,466	72	22	0	1,372
Rautahat District	12,790	1,777	1,319	173	9,521
20601 CHANDRAPUR MUNICIPALITY	2,865	202	232	15	2,416
20602 GUJARA MUNICIPALITY	709	93	37	18	561
20603 PHATUWA BIJAYAPUR MUNICIPALITY	603	135	23	0	445
20604 KATAHARIYA MUNICIPALITY	711	114	66	4	527
20605 BRINDABAN MUNICIPALITY	552	160	40	24	328
20606 GADHIMAI MUNICIPALITY	433	36	8	2	387
20607 MADHAV NARAYAN MUNICIPALITY	478	24	18	6	430
20608 GARUDA MUNICIPALITY	1,489	175	212	25	1,077
20609 DEWAHI GONAH MUNICIPALITY	271	64	17	3	187
20610 MAULAPUR MUNICIPALITY	360	92	90	5	173
20611 BOUDHIMAI MUNICIPALITY	586	85	70	13	418
20612 PAROHA MUNICIPALITY	470	62	12	4	392
20613 RAJPUR MUNICIPALITY	550	231	220	26	73
20614 YAMUNAMAI RURAL MUNICIPALITY	366	38	59	6	263
20615 DURGA BHAGAWATI RURAL MUNICIPALITY	335	19	10	3	303
20616 RAJDEVI MUNICIPALITY	307	41	8	3	255
20617 GAUR MUNICIPALITY	1,208	140	162	13	893
20618 ISHANATH MUNICIPALITY	497	66	35	3	393

1) NSIC stands for Nepal Standard Industrial Classification.

2) Establishments which belong to Section O, T, or U of NSIC are not surveyed.

3) Includes Lease/contract out.

4) Includes "Not reported", "Unknown" and so on.

Table 6-1 Number of Establishments by Section of Industrial Classification, Tenure of Business Place (Land) and Local Level.

District and Local Level	Section of NSIC ¹⁾				
	Total ²⁾				
	Tenure of Business Place (Land)				
	Total	Owned	Rented	Others ³⁾ (Lease+Others)	Not ⁴⁾ Applicable
Bara District	12,449	2,221	915	82	9,231
20701 NIJAGADH MUNICIPALITY	885	106	61	3	715
20702 KOLHABI MUNICIPALITY	703	211	89	2	401
20703 JITPUR SIMARA SUB-METROPOLITIAN CITY	3,105	474	168	7	2,456
20704 PARAWANIPUR RURAL MUNICIPALITY	523	126	46	11	340
20705 PRASAUNI RURAL MUNICIPALITY	308	72	13	2	221
20706 BISHRAMPUR RURAL MUNICIPALITY	414	85	18	1	310
20707 PHETA RURAL MUNICIPALITY	424	60	35	15	314
20708 KALAIYA SUB-METROPOLITIAN CITY	2,334	293	147	8	1,886
20709 KARAIYAMAI RURAL MUNICIPALITY	227	29	7	0	191
20710 BARAGADHI RURAL MUNICIPALITY	366	112	34	5	215
20711 AADARSHA KOTWAL RURAL MUNICIPALITY	331	101	54	1	175
20712 SIMROUNGADH MUNICIPALITY	875	243	136	7	489
20713 PACHARAUTA MUNICIPALITY	474	64	34	7	369
20714 MAHAGADHIMAI MUNICIPALITY	1,020	131	46	10	833
20715 DEVTAL RURAL MUNICIPALITY	154	72	14	1	67
20716 SUBARNA RURAL MUNICIPALITY	306	42	13	2	249
Parsa District	15,725	1,857	1,303	441	12,124
20801 THORI RURAL MUNICIPALITY	615	174	53	29	359
20802 JIRABHAWANI RURAL MUNICIPALITY	469	78	33	24	334
20803 JAGARNATHPUR RURAL MUNICIPALITY	390	37	24	69	260
20804 PATERWA SUGAULI RURAL MUNICIPALITY	386	111	25	2	248
20805 SAKHUWA PRASAUNI RURAL MUNICIPALITY	883	130	22	2	729
20806 PARSAGADHI MUNICIPALITY	870	140	19	7	704
20807 BIRGUNJ METROPOLITIAN CITY	8,811	686	863	139	7,123
20808 BAHUDARMAI MUNICIPALITY	686	65	47	4	570
20809 POKHARIYA MUNICIPALITY	914	91	75	139	609
20810 KALIKAMAI RURAL MUNICIPALITY	215	47	7	2	159
20811 DHOBINI RURAL MUNICIPALITY	257	67	51	10	129
20812 CHHIPAHARMAI RURAL MUNICIPALITY	408	54	46	12	296
20813 PAKAHA MAINPUR RURAL MUNICIPALITY	337	46	17	0	274
20814 BINDABASINI RURAL MUNICIPALITY	484	131	21	2	330

1) NSIC stands for Nepal Standard Industrial Classification.

2) Establishments which belong to Section O, T, or U of NSIC are not surveyed.

3) Includes Lease/contract out.

4) Includes "Not reported ", "Unknown" and so on.

Table 6-1 Number of Establishments by Section of Industrial Classification, Tenure of Business Place (Land) and Local Level.

District and Local Level	Section of NSIC ¹⁾				
	A				
	Agriculture, forestry and fishing ²⁾				
	Tenure of Business Place (Land)				
	Total	Owned	Rented	Others ³⁾ (Lease+Others)	Not ⁴⁾ Applicable
Province 2					
Total	1,231	725	136	40	330
Metropolitan City	9	2	2	1	4
Sub-Metropolitan City	41	13	5	2	21
Municipality	832	477	89	26	240
Rural Municipality	349	233	40	11	65
201 Saptari District					
Total	180	126	20	13	21
Municipality	115	77	17	10	11
Rural Municipality	65	49	3	3	10
202 Siraha District					
Total	91	56	13	7	15
Municipality	67	38	12	5	12
Rural Municipality	24	18	1	2	3
203 Dhanusa District					
Total	58	30	12	3	13
Sub-Metropolitan City	12	3	4	2	3
Municipality	39	24	7	1	7
Rural Municipality	7	3	1	0	3
204 Mahottari District					
Total	176	129	28	7	12
Municipality	142	110	19	2	11
Rural Municipality	34	19	9	5	1
205 Sarlahi District					
Total	231	127	32	1	71
Municipality	158	75	19	1	63
Rural Municipality	73	52	13	0	8
206 Rautahat District					
Total	217	116	11	1	89
Municipality	216	116	11	1	88
Rural Municipality	1	0	0	0	1

1) NSIC stands for Nepal Standard Industrial Classification.

2) Registered establishments only.

3) Includes Lease/contract out.

4) Includes "Not reported ", "Unknown" and so on.

Table 6-1 Number of Establishments by Section of Industrial Classification, Tenure of Business Place (Land) and Local Level.

District and Local Level	Section of NSIC ¹⁾				
	A				
	Agriculture, forestry and fishing ²⁾				
	Tenure of Business Place (Land)				
	Total	Owned	Rented	Others ³⁾ (Lease+Others)	Not ⁴⁾ Applicable
207 Bara District					
Total	152	74	8	6	64
Sub-Metropolitan City	29	10	1	0	18
Municipality	71	25	3	5	38
Rural Municipality	52	39	4	1	8
208 Parsa District					
Total	126	67	12	2	45
Metropolitan City	9	2	2	1	4
Municipality	24	12	1	1	10
Rural Municipality	93	53	9	0	31

1) NSIC stands for Nepal Standard Industrial Classification.

2) Registered establishments only.

3) Includes Lease/contract out.

4) Includes "Not reported ", "Unknown" and so on.

Table 6-1 Number of Establishments by Section of Industrial Classification, Tenure of Business Place (Land) and Local Level.

District and Local Level	Section of NSIC ¹⁾				
	A				
	Agriculture, forestry and fishing ²⁾				
	Tenure of Business Place (Land)				
	Total	Owned	Rented	Others ³⁾ (Lease+Others)	Not ⁴⁾ Applicable
Saptari District	180	126	20	13	21
20101 SAPTAKOSHI MUNICIPALITY	7	2	1	1	3
20102 KANCHANRUP MUNICIPALITY	22	14	6	0	2
20103 AGMISAIR KRISHNA SABARAN RURAL MUNICIPALITY	13	11	0	0	2
20104 RUPANI RURAL MUNICIPALITY	2	1	0	1	0
20105 SHAMBHUNATH MUNICIPALITY	23	14	3	6	0
20106 KHADAK MUNICIPALITY	4	3	0	0	1
20107 SURUNGA MUNICIPALITY	10	8	2	0	0
20108 BALAN-BIHUL RURAL MUNICIPALITY	4	4	0	0	0
20109 BODE BARSAIN MUNICIPALITY	20	14	1	3	2
20110 DAKNESHWORI MUNICIPALITY	14	12	2	0	0
20111 RAJGADHA RURAL MUNICIPALITY	8	2	0	0	6
20112 BISHNUPUR RURAL MUNICIPALITY	7	7	0	0	0
20113 RAJBIRAJ MUNICIPALITY	11	9	2	0	0
20114 MAHADEWA RURAL MUNICIPALITY	7	6	0	0	1
20115 TIRAHUT RURAL MUNICIPALITY	18	15	2	1	0
20116 HANUMANNAGAR KANKALINI MUNICIPALITY	4	1	0	0	3
20117 TILATHI KOILADI RURAL MUNICIPALITY	1	1	0	0	0
20118 CHHINNAMASTA RURAL MUNICIPALITY	5	2	1	1	1
Siraha District	91	56	13	7	15
20201 LAHAN MUNICIPALITY	9	8	1	0	0
20202 DHANGADHIMAI MUNICIPALITY	21	13	3	1	4
20203 GOLBAZAR MUNICIPALITY	13	10	2	0	1
20204 MIRCHAIYA MUNICIPALITY	6	0	3	3	0
20205 KARJANHA MUNICIPALITY	6	1	0	0	5
20206 KALYANPUR MUNICIPALITY	1	1	0	0	0
20207 NARAHA RURAL MUNICIPALITY	1	0	0	0	1
20208 BISHNUPUR RURAL MUNICIPALITY	3	2	0	0	1
20209 ARNAMA RURAL MUNICIPALITY	0	0	0	0	0
20210 SUKHIPUR MUNICIPALITY	6	3	2	0	1
20211 LAXMIPUR PATARI RURAL MUNICIPALITY	7	6	0	1	0
20212 SAKHUWA NANKARKATTI RURAL MUNICIPALITY	0	0	0	0	0
20213 BHAGAWANPUR RURAL MUNICIPALITY	1	0	1	0	0
20214 NAWARAJPUR RURAL MUNICIPALITY	0	0	0	0	0
20215 BARIYARPATTI RURAL MUNICIPALITY	4	3	0	1	0
20216 AURAH RURAL MUNICIPALITY	8	7	0	0	1
20217 SIRAHA MUNICIPALITY	5	2	1	1	1
Dhanusa District	58	30	12	3	13
20301 GANESHPUR CHARNATH MUNICIPALITY	4	1	1	0	2
20302 DHANUSHADHAM MUNICIPALITY	5	3	0	0	2
20303 MITHILA MUNICIPALITY	15	10	3	0	2
20304 BATESHWOR RURAL MUNICIPALITY	0	0	0	0	0
20305 CHHIRESHWORNATH MUNICIPALITY	5	4	0	0	1
20306 LAXMINIYA RURAL MUNICIPALITY	5	3	1	0	1
20307 MITHILA BIHARI MUNICIPALITY	2	1	1	0	0
20308 HANSAPUR MUNICIPALITY	1	1	0	0	0
20309 SABAILA MUNICIPALITY	0	0	0	0	0
20310 SHAHIDNAGAR MUNICIPALITY	2	2	0	0	0
20311 KAMALA MUNICIPALITY	0	0	0	0	0
20312 JANAK NANDINI RURAL MUNICIPALITY	0	0	0	0	0
20313 BIDEHA MUNICIPALITY	3	2	1	0	0
20314 AURAH RURAL MUNICIPALITY	0	0	0	0	0
20315 JANAKPURDHAM SUB-METROPOLITAN CITY	12	3	4	2	3
20316 DHANAUJI RURAL MUNICIPALITY	1	0	0	0	1
20317 NAGARAIN MUNICIPALITY	2	0	1	1	0
20318 MUKHIYAPATTI MUSAHARMIYA RURAL MUNICIPALITY	1	0	0	0	1

1) NSIC stands for Nepal Standard Industrial Classification.

2) Registered establishments only.

3) Includes Lease/contract out.

4) Includes "Not reported", "Unknown" and so on.

Table 6-1 Number of Establishments by Section of Industrial Classification, Tenure of Business Place (Land) and Local Level.

District and Local Level	Section of NSIC ¹⁾				
	A				
	Agriculture, forestry and fishing ²⁾				
	Tenure of Business Place (Land)				
	Total	Owned	Rented	Others ³⁾ (Lease+Others)	Not ⁴⁾ Applicable
Mahottari District	176	129	28	7	12
20401 BARDIBAS MUNICIPALITY	35	28	0	0	7
20402 GAUSHALA MUNICIPALITY	35	31	3	1	0
20403 SONAMA RURAL MUNICIPALITY	2	2	0	0	0
20404 AURAH MUNICIPALITY	7	5	2	0	0
20405 BHANGAHA MUNICIPALITY	9	7	1	0	1
20406 LOHARPATTI MUNICIPALITY	1	0	1	0	0
20407 BALAWA MUNICIPALITY	2	0	1	0	1
20408 RAM GOPALPUR MUNICIPALITY	8	8	0	0	0
20409 SAMSI RURAL MUNICIPALITY	2	2	0	0	0
20410 MANARA SHISAWA MUNICIPALITY	39	25	11	1	2
20411 EKADARA RURAL MUNICIPALITY	25	14	6	4	1
20412 MAHOTTARI RURAL MUNICIPALITY	0	0	0	0	0
20413 PIPARA RURAL MUNICIPALITY	5	1	3	1	0
20414 MATIHANI MUNICIPALITY	0	0	0	0	0
20415 JALESHWOR MUNICIPALITY	6	6	0	0	0
Sarlahi District	231	127	32	1	71
20501 LALBANDI MUNICIPALITY	23	8	3	0	12
20502 HARIWAN MUNICIPALITY	8	4	0	0	4
20503 BAGMATI MUNICIPALITY	31	23	4	0	4
20504 BARAHATHAWA MUNICIPALITY	24	3	3	0	18
20505 HARIPUR MUNICIPALITY	7	6	0	0	1
20506 ISHWORPUR MUNICIPALITY	7	5	1	1	0
20507 HARIPURWA MUNICIPALITY	0	0	0	0	0
20508 PARSA RURAL MUNICIPALITY	6	2	4	0	0
20509 BRAHMAPURI RURAL MUNICIPALITY	14	13	0	0	1
20510 CHANDRANAGAR RURAL MUNICIPALITY	25	20	5	0	0
20511 KABILASHI MUNICIPALITY	6	0	1	0	5
20512 CHAKRAGHATTA RURAL MUNICIPALITY	11	9	2	0	0
20513 BASBARIYA RURAL MUNICIPALITY	5	1	0	0	4
20514 DHANAKAUL RURAL MUNICIPALITY	1	1	0	0	0
20515 RAMNAGAR RURAL MUNICIPALITY	10	5	2	0	3
20516 BALARA MUNICIPALITY	41	20	4	0	17
20517 GODAITA MUNICIPALITY	8	4	2	0	2
20518 BISHNU RURAL MUNICIPALITY	1	1	0	0	0
20519 KAUDENA RURAL MUNICIPALITY	0	0	0	0	0
20520 MALANGAWA MUNICIPALITY	3	2	1	0	0
Rautahat District	217	116	11	1	89
20601 CHANDRAPUR MUNICIPALITY	49	13	3	0	33
20602 GUJARA MUNICIPALITY	3	1	0	0	2
20603 PHATUWA BIJAYAPUR MUNICIPALITY	15	8	0	0	7
20604 KATAHARIYA MUNICIPALITY	66	61	1	0	4
20605 BRINDABAN MUNICIPALITY	11	6	0	0	5
20606 GADHIMAI MUNICIPALITY	0	0	0	0	0
20607 MADHAV NARAYAN MUNICIPALITY	6	1	0	0	5
20608 GARUDA MUNICIPALITY	23	16	2	0	5
20609 DEWAHI GONAH MUNICIPALITY	0	0	0	0	0
20610 MAULAPUR MUNICIPALITY	6	2	3	0	1
20611 BOUDHIMAI MUNICIPALITY	5	2	1	0	2
20612 PAROHA MUNICIPALITY	14	3	0	0	11
20613 RAJPUR MUNICIPALITY	3	1	1	1	0
20614 YAMUNAMAI RURAL MUNICIPALITY	1	0	0	0	1
20615 DURGA BHAGAWATI RURAL MUNICIPALITY	0	0	0	0	0
20616 RAJDEVI MUNICIPALITY	11	0	0	0	11
20617 GAUR MUNICIPALITY	0	0	0	0	0
20618 ISHANATH MUNICIPALITY	4	2	0	0	2

1) NSIC stands for Nepal Standard Industrial Classification.

2) Registered establishments only.

3) Includes Lease/contract out.

4) Includes "Not reported", "Unknown" and so on.

Table 6-1 Number of Establishments by Section of Industrial Classification, Tenure of Business Place (Land) and Local Level.

District and Local Level	Section of NSIC ¹⁾				
	A				
	Agriculture, forestry and fishing ²⁾				
	Tenure of Business Place (Land)				
	Total	Owned	Rented	Others ³⁾ (Lease+Others)	Not ⁴⁾ Applicable
Bara District	152	74	8	6	64
20701 NIJAGADH MUNICIPALITY	11	3	2	0	6
20702 KOLHABI MUNICIPALITY	1	0	0	0	1
20703 JITPUR SIMARA SUB-METROPOLITIAN CITY	23	8	1	0	14
20704 PARAWANIPUR RURAL MUNICIPALITY	5	3	0	0	2
20705 PRASAUNI RURAL MUNICIPALITY	7	7	0	0	0
20706 BISHRAMPUR RURAL MUNICIPALITY	9	6	3	0	0
20707 PHETA RURAL MUNICIPALITY	16	15	1	0	0
20708 KALAIYA SUB-METROPOLITIAN CITY	6	2	0	0	4
20709 KARAIYAMAI RURAL MUNICIPALITY	3	3	0	0	0
20710 BARAGADHI RURAL MUNICIPALITY	5	2	0	1	2
20711 AADARSHA KOTWAL RURAL MUNICIPALITY	0	0	0	0	0
20712 SIMROUNGADH MUNICIPALITY	44	20	1	5	18
20713 PACHARAUTA MUNICIPALITY	13	0	0	0	13
20714 MAHAGADHIMAI MUNICIPALITY	2	2	0	0	0
20715 DEVTAL RURAL MUNICIPALITY	4	3	0	0	1
20716 SUBARNA RURAL MUNICIPALITY	3	0	0	0	3
Parsa District	126	67	12	2	45
20801 THORI RURAL MUNICIPALITY	14	6	2	0	6
20802 JIRABHAWANI RURAL MUNICIPALITY	1	1	0	0	0
20803 JAGARNATHPUR RURAL MUNICIPALITY	6	3	0	0	3
20804 PATERWA SUGAULI RURAL MUNICIPALITY	0	0	0	0	0
20805 SAKHUWA PRASAUNI RURAL MUNICIPALITY	12	12	0	0	0
20806 PARSAGADHI MUNICIPALITY	7	2	0	0	5
20807 BIRGUNJ METROPOLITIAN CITY	9	2	2	1	4
20808 BAHUDARMAI MUNICIPALITY	14	7	1	1	5
20809 POKHARIYA MUNICIPALITY	3	3	0	0	0
20810 KALIKAMAI RURAL MUNICIPALITY	16	14	2	0	0
20811 DHOBINI RURAL MUNICIPALITY	10	7	0	0	3
20812 CHHIPAHARMAI RURAL MUNICIPALITY	2	0	0	0	2
20813 PAKAHA MAINPUR RURAL MUNICIPALITY	15	3	1	0	11
20814 BINDABASINI RURAL MUNICIPALITY	17	7	4	0	6

1) NSIC stands for Nepal Standard Industrial Classification.

2) Registered establishments only.

3) Includes Lease/contract out.

4) Includes "Not reported ", "Unknown" and so on.

Table 6-1 Number of Establishments by Section of Industrial Classification, Tenure of Business Place (Land) and Local Level.

District and Local Level	Section of NSIC ¹⁾				
	C				
	Manufacturing				
	Tenure of Business Place (Land)				
	Total	Owned	Rented	Others ²⁾ (Lease+Others)	Not ³⁾ Applicable
Province 2					
Total	12,654	3,634	2,854	345	5,821
Metropolitan City	998	135	164	4	695
Sub-Metropolitan City	1,366	241	237	16	872
Municipality	7,596	2,080	1,918	228	3,370
Rural Municipality	2,694	1,178	535	97	884
201 Saptari District					
Total	1,923	791	562	171	399
Municipality	1,330	424	463	119	324
Rural Municipality	593	367	99	52	75
202 Siraha District					
Total	1,343	431	264	25	623
Municipality	944	270	188	15	471
Rural Municipality	399	161	76	10	152
203 Dhanusa District					
Total	2,057	453	454	56	1,094
Sub-Metropolitan City	860	124	196	15	525
Municipality	917	254	210	24	429
Rural Municipality	280	75	48	17	140
204 Mahottari District					
Total	1,275	492	569	16	198
Municipality	1,048	397	443	15	193
Rural Municipality	227	95	126	1	5
205 Sarlahi District					
Total	1,739	538	416	26	759
Municipality	1,351	345	333	23	650
Rural Municipality	388	193	83	3	109
206 Rautahat District					
Total	1,446	245	197	18	986
Municipality	1,384	238	191	18	937
Rural Municipality	62	7	6	0	49

1) NSIC stands for Nepal Standard Industrial Classification.

2) Includes Lease/contract out.

3) Includes "Not reported ", "Unknown" and so on.

Table 6-1 Number of Establishments by Section of Industrial Classification, Tenure of Business Place (Land) and Local Level.

District and Local Level	Section of NSIC ¹⁾				
	C				
	Manufacturing				
	Tenure of Business Place (Land)				
	Total	Owned	Rented	Others ²⁾ (Lease+Others)	Not ³⁾ Applicable
207 Bara District					
Total	1,225	344	149	14	718
Sub-Metropolitan City	506	117	41	1	347
Municipality	367	83	63	5	216
Rural Municipality	352	144	45	8	155
208 Parsa District					
Total	1,646	340	243	19	1,044
Metropolitan City	998	135	164	4	695
Municipality	255	69	27	9	150
Rural Municipality	393	136	52	6	199

1) NSIC stands for Nepal Standard Industrial Classification.

2) Includes Lease/contract out.

3) Includes "Not reported ", "Unknown" and so on.

Table 6-1 Number of Establishments by Section of Industrial Classification, Tenure of Business Place (Land) and Local Level.

District and Local Level	Section of NSIC ¹⁾				
	C				
	Manufacturing				
	Tenure of Business Place (Land)				
	Total	Owned	Rented	Others ²⁾ (Lease+Others)	Not ³⁾ Applicable
Saptari District	1,923	791	562	171	399
20101 SAPTAKOSHI MUNICIPALITY	79	9	9	0	61
20102 KANCHANRUP MUNICIPALITY	168	56	59	2	51
20103 AGMISAIR KRISHNA SABARAN RURAL MUNICIPALITY	73	42	20	4	7
20104 RUPANI RURAL MUNICIPALITY	61	45	12	4	0
20105 SHAMBHUNATH MUNICIPALITY	115	55	50	10	0
20106 KHADAK MUNICIPALITY	155	34	26	48	47
20107 SURUNGA MUNICIPALITY	149	57	75	7	10
20108 BALAN-BIHUL RURAL MUNICIPALITY	55	36	14	2	3
20109 BODE BARSAIN MUNICIPALITY	153	56	33	27	37
20110 DAKNESHWORI MUNICIPALITY	116	63	38	0	15
20111 RAJGADHA RURAL MUNICIPALITY	93	62	9	15	7
20112 BISHNUPUR RURAL MUNICIPALITY	57	35	18	3	1
20113 RAJBIRAJ MUNICIPALITY	257	86	169	1	1
20114 MAHADEWA RURAL MUNICIPALITY	103	51	2	17	33
20115 TIRAHUT RURAL MUNICIPALITY	35	28	2	2	3
20116 HANUMANNAGAR KANKALINI MUNICIPALITY	138	8	4	24	102
20117 TILATHI KOILADI RURAL MUNICIPALITY	59	32	5	3	19
20118 CHHINNAMASTA RURAL MUNICIPALITY	57	36	17	2	2
Siraha District	1,343	431	264	25	623
20201 LAHAN MUNICIPALITY	199	40	55	4	100
20202 DHANGADHIMAI MUNICIPALITY	104	25	23	0	56
20203 GOLBAZAR MUNICIPALITY	98	17	17	4	60
20204 MIRCHAIYA MUNICIPALITY	124	40	23	4	57
20205 KARJANHA MUNICIPALITY	59	14	2	0	43
20206 KALYANPUR MUNICIPALITY	73	39	13	1	20
20207 NARAHA RURAL MUNICIPALITY	44	24	6	2	12
20208 BISHNUPUR RURAL MUNICIPALITY	80	17	13	0	50
20209 ARNAMA RURAL MUNICIPALITY	40	21	7	0	12
20210 SUKHIPUR MUNICIPALITY	87	19	12	2	54
20211 LAXMIPUR PATARI RURAL MUNICIPALITY	60	25	7	6	22
20212 SAKHUWA NANKARKATTI RURAL MUNICIPALITY	19	15	3	0	1
20213 BHAGAWANPUR RURAL MUNICIPALITY	33	15	6	0	12
20214 NAWARAJPUR RURAL MUNICIPALITY	24	7	2	0	15
20215 BARIYARPATTI RURAL MUNICIPALITY	61	18	22	2	19
20216 AURAH RURAL MUNICIPALITY	38	19	10	0	9
20217 SIRAHA MUNICIPALITY	200	76	43	0	81
Dhanusa District	2,057	453	454	56	1,094
20301 GANESHMAN CHARNATH MUNICIPALITY	58	14	11	0	33
20302 DHANUSHADHAM MUNICIPALITY	105	29	11	7	58
20303 MITHILA MUNICIPALITY	79	22	20	4	33
20304 BATESHWOR RURAL MUNICIPALITY	35	8	14	13	0
20305 CHHIRESHWORNATH MUNICIPALITY	152	46	33	4	69
20306 LAXMINIYA RURAL MUNICIPALITY	47	10	2	1	34
20307 MITHILA BIHARI MUNICIPALITY	80	25	28	3	24
20308 HANSAPUR MUNICIPALITY	63	13	40	1	9
20309 SABAILA MUNICIPALITY	56	4	10	0	42
20310 SHAHIDNAGAR MUNICIPALITY	124	20	17	1	86
20311 KAMALA MUNICIPALITY	53	13	2	1	37
20312 JANAK NANDINI RURAL MUNICIPALITY	41	11	5	0	25
20313 BIDEHA MUNICIPALITY	90	42	18	0	30
20314 AURAH RURAL MUNICIPALITY	58	25	10	3	20
20315 JANAKPURDHAM SUB-METROPOLITIAN CITY	860	124	196	15	525
20316 DHANAUJI RURAL MUNICIPALITY	63	9	13	0	41
20317 NAGARAIN MUNICIPALITY	57	26	20	3	8
20318 MUKHIYAPATTI MUSAHARMIYA RURAL MUNICIPALITY	36	12	4	0	20

1) NSIC stands for Nepal Standard Industrial Classification.

2) Includes Lease/contract out.

3) Includes "Not reported ", "Unknown" and so on.

Table 6-1 Number of Establishments by Section of Industrial Classification, Tenure of Business Place (Land) and Local Level.

District and Local Level	Section of NSIC ¹⁾				
	C				
	Manufacturing				
	Tenure of Business Place (Land)				
	Total	Owned	Rented	Others ²⁾ (Lease+Others)	Not ³⁾ Applicable
Mahottari District	1,275	492	569	16	198
20401 BARDIBAS MUNICIPALITY	157	42	87	0	28
20402 GAUSHALA MUNICIPALITY	173	76	75	4	18
20403 SONAMA RURAL MUNICIPALITY	33	14	19	0	0
20404 AURAH MUNICIPALITY	40	18	18	1	3
20405 BHANGAHA MUNICIPALITY	73	33	29	1	10
20406 LOHARPATTI MUNICIPALITY	109	47	42	1	19
20407 BALAWA MUNICIPALITY	86	22	51	0	13
20408 RAM GOPALPUR MUNICIPALITY	97	43	6	6	42
20409 SAMSI RURAL MUNICIPALITY	64	22	42	0	0
20410 MANARA SHISAWA MUNICIPALITY	107	40	39	0	28
20411 EKADARA RURAL MUNICIPALITY	53	32	21	0	0
20412 MAHOTTARI RURAL MUNICIPALITY	23	6	16	0	1
20413 PIPARA RURAL MUNICIPALITY	54	21	28	1	4
20414 MATIHANI MUNICIPALITY	70	31	29	0	10
20415 JALESHWOR MUNICIPALITY	136	45	67	2	22
Sarlahi District	1,739	538	416	26	759
20501 LALBANDI MUNICIPALITY	223	55	33	1	134
20502 HARIWAN MUNICIPALITY	159	27	40	6	86
20503 BAGMATI MUNICIPALITY	82	29	35	1	17
20504 BARAHATHAWA MUNICIPALITY	184	44	67	12	61
20505 HARIPUR MUNICIPALITY	70	4	17	0	49
20506 ISHWORPUR MUNICIPALITY	176	72	83	0	21
20507 HARIPURWA MUNICIPALITY	54	22	13	2	17
20508 PARSARURAL MUNICIPALITY	45	18	8	1	18
20509 BRAHMAPURI RURAL MUNICIPALITY	28	14	7	0	7
20510 CHANDRANAGAR RURAL MUNICIPALITY	74	41	31	1	1
20511 KABILASHI MUNICIPALITY	72	1	3	0	68
20512 CHAKRAGHATTA RURAL MUNICIPALITY	58	27	9	0	22
20513 BASBARIYA RURAL MUNICIPALITY	44	26	7	0	11
20514 DHANAKAUL RURAL MUNICIPALITY	26	14	3	1	8
20515 RAMNAGAR RURAL MUNICIPALITY	47	14	12	0	21
20516 BALARA MUNICIPALITY	85	26	24	0	35
20517 GODAITA MUNICIPALITY	97	34	13	1	49
20518 BISHNU RURAL MUNICIPALITY	54	30	6	0	18
20519 KAUDENA RURAL MUNICIPALITY	12	9	0	0	3
20520 MALANGAWA MUNICIPALITY	149	31	5	0	113
Rautahat District	1,446	245	197	18	986
20601 CHANDRAPUR MUNICIPALITY	293	34	28	2	229
20602 GUJARA MUNICIPALITY	66	22	6	4	34
20603 PHATUWA BIJAYAPUR MUNICIPALITY	48	15	3	0	30
20604 KATAHARIYA MUNICIPALITY	94	5	17	0	72
20605 BRINDABAN MUNICIPALITY	102	34	15	6	47
20606 GADHIMAI MUNICIPALITY	56	2	3	1	50
20607 MADHAV NARAYAN MUNICIPALITY	78	6	10	4	58
20608 GARUDA MUNICIPALITY	174	18	26	1	129
20609 DEWAHI GONAH MUNICIPALITY	20	2	3	0	15
20610 MAULAPUR MUNICIPALITY	42	11	9	0	22
20611 BOUDHIMAI MUNICIPALITY	67	7	16	0	44
20612 PAROHA MUNICIPALITY	56	18	1	0	37
20613 RAJPUR MUNICIPALITY	80	34	35	0	11
20614 YAMUNAMAI RURAL MUNICIPALITY	40	6	6	0	28
20615 DURGA BHAGAWATI RURAL MUNICIPALITY	22	1	0	0	21
20616 RAJDEVI MUNICIPALITY	33	2	0	0	31
20617 GAUR MUNICIPALITY	115	13	16	0	86
20618 ISHANATH MUNICIPALITY	60	15	3	0	42

1) NSIC stands for Nepal Standard Industrial Classification.

2) Includes Lease/contract out.

3) Includes "Not reported", "Unknown" and so on.

Table 6-1 Number of Establishments by Section of Industrial Classification, Tenure of Business Place (Land) and Local Level.

District and Local Level	Section of NSIC ¹⁾				
	C				
	Manufacturing				
	Tenure of Business Place (Land)				
	Total	Owned	Rented	Others ²⁾ (Lease+Others)	Not ³⁾ Applicable
Bara District	1,225	344	149	14	718
20701 NIJAGADH MUNICIPALITY	75	9	6	0	60
20702 KOLHABI MUNICIPALITY	66	20	18	1	27
20703 JITPUR SIMARA SUB-METROPOLITIAN CITY	278	77	17	0	184
20704 PARAWANIPUR RURAL MUNICIPALITY	89	38	6	1	44
20705 PRASAUNI RURAL MUNICIPALITY	32	18	1	1	12
20706 BISHRAMPUR RURAL MUNICIPALITY	47	17	3	1	26
20707 PHETA RURAL MUNICIPALITY	59	17	15	2	25
20708 KALAIYA SUB-METROPOLITIAN CITY	228	40	24	1	163
20709 KARAIYAMAI RURAL MUNICIPALITY	2	1	0	0	1
20710 BARAGADHI RURAL MUNICIPALITY	47	24	8	1	14
20711 AADARSHA KOTWAL RURAL MUNICIPALITY	22	14	5	0	3
20712 SIMROUNGADH MUNICIPALITY	82	36	24	0	22
20713 PACHARAUTA MUNICIPALITY	30	7	7	0	16
20714 MAHAGADHIMAI MUNICIPALITY	114	11	8	4	91
20715 DEVTAL RURAL MUNICIPALITY	13	6	1	1	5
20716 SUBARNA RURAL MUNICIPALITY	41	9	6	1	25
Parsa District	1,646	340	243	19	1,044
20801 THORI RURAL MUNICIPALITY	68	29	7	2	30
20802 JIRABHAWANI RURAL MUNICIPALITY	52	15	8	2	27
20803 JAGARNATHPUR RURAL MUNICIPALITY	41	2	14	0	25
20804 PATERWA SUGAULI RURAL MUNICIPALITY	40	20	5	0	15
20805 SAKHUWA PRASAUNI RURAL MUNICIPALITY	64	25	6	0	33
20806 PARSAGADHI MUNICIPALITY	89	41	3	5	40
20807 BIRGUNJ METROPOLITIAN CITY	998	135	164	4	695
20808 BAHUDARMAI MUNICIPALITY	78	19	9	2	48
20809 POKHARIYA MUNICIPALITY	88	9	15	2	62
20810 KALIKAMAI RURAL MUNICIPALITY	11	6	1	0	4
20811 DHOBINI RURAL MUNICIPALITY	20	12	4	0	4
20812 CHHIPAHARMAI RURAL MUNICIPALITY	38	5	5	0	28
20813 PAKAHA MAINPUR RURAL MUNICIPALITY	23	4	1	0	18
20814 BINDABASINI RURAL MUNICIPALITY	36	18	1	2	15

1) NSIC stands for Nepal Standard Industrial Classification.

2) Includes Lease/contract out.

3) Includes "Not reported ", "Unknown" and so on.

Table 6-1 Number of Establishments by Section of Industrial Classification, Tenure of Business Place (Land) and Local Level.

District and Local Level	Section of NSIC ¹⁾				
	B+D+E+F				
	Mining, Electricity, Gas, Water supply & Construction				
	Tenure of Business Place (Land)				
	Total	Owned	Rented	Others ²⁾ (Lease+Others)	Not ³⁾ Applicable
Province 2					
Total	342	68	98	6	170
Metropolitan City	58	5	23	0	30
Sub-Metropolitan City	39	12	12	0	15
Municipality	217	40	59	5	113
Rural Municipality	28	11	4	1	12
201 Saptari District					
Total	53	5	8	0	40
Municipality	48	4	7	0	37
Rural Municipality	5	1	1	0	3
202 Siraha District					
Total	24	8	6	1	9
Municipality	19	5	5	1	8
Rural Municipality	5	3	1	0	1
203 Dhanusa District					
Total	45	12	16	1	16
Sub-Metropolitan City	18	3	7	0	8
Municipality	24	6	9	1	8
Rural Municipality	3	3	0	0	0
204 Mahottari District					
Total	37	6	11	3	17
Municipality	36	5	11	3	17
Rural Municipality	1	1	0	0	0
205 Sarlahi District					
Total	18	7	5	0	6
Municipality	17	7	5	0	5
Rural Municipality	1	0	0	0	1
206 Rautahat District					
Total	58	8	22	0	28
Municipality	56	8	21	0	27
Rural Municipality	2	0	1	0	1

1) NSIC stands for Nepal Standard Industrial Classification.

2) Includes Lease/contract out.

3) Includes "Not reported ", "Unknown" and so on.

Table 6-1 Number of Establishments by Section of Industrial Classification, Tenure of Business Place (Land) and Local Level.

District and Local Level	Section of NSIC ¹⁾				
	B+D+E+F				
	Mining, Electricity, Gas, Water supply & Construction				
	Tenure of Business Place (Land)				
	Total	Owned	Rented	Others ²⁾ (Lease+Others)	Not ³⁾ Applicable
207 Bara District					
Total	27	11	7	0	9
Sub-Metropolitan City	21	9	5	0	7
Municipality	4	2	1	0	1
Rural Municipality	2	0	1	0	1
208 Parsa District					
Total	80	11	23	1	45
Metropolitan City	58	5	23	0	30
Municipality	13	3	0	0	10
Rural Municipality	9	3	0	1	5

1) NSIC stands for Nepal Standard Industrial Classification.

2) Includes Lease/contract out.

3) Includes "Not reported ", "Unknown" and so on.

Table 6-1 Number of Establishments by Section of Industrial Classification, Tenure of Business Place (Land) and Local Level.

District and Local Level	Section of NSIC ¹⁾				
	B+D+E+F				
	Mining, Electricity, Gas, Water supply & Construction				
	Tenure of Business Place (Land)				
	Total	Owned	Rented	Others ²⁾ (Lease+Others)	Not ³⁾ Applicable
Saptari District	53	5	8	0	40
20101 SAPTAKOSHI MUNICIPALITY	1	0	1	0	0
20102 KANCHANRUP MUNICIPALITY	3	0	2	0	1
20103 AGMISAIR KRISHNA SABARAN RURAL MUNICIPALITY	1	0	0	0	1
20104 RUPANI RURAL MUNICIPALITY	0	0	0	0	0
20105 SHAMBHUNATH MUNICIPALITY	2	1	1	0	0
20106 KHADAK MUNICIPALITY	6	1	0	0	5
20107 SURUNGA MUNICIPALITY	0	0	0	0	0
20108 BALAN-BIHUL RURAL MUNICIPALITY	0	0	0	0	0
20109 BODE BARSAIN MUNICIPALITY	23	0	0	0	23
20110 DAKNESHWORI MUNICIPALITY	0	0	0	0	0
20111 RAJGADHA RURAL MUNICIPALITY	1	0	0	0	1
20112 BISHNUPUR RURAL MUNICIPALITY	0	0	0	0	0
20113 RAJBIRAJ MUNICIPALITY	3	1	2	0	0
20114 MAHADEWA RURAL MUNICIPALITY	0	0	0	0	0
20115 TIRAHUT RURAL MUNICIPALITY	0	0	0	0	0
20116 HANUMANNAGAR KANKALINI MUNICIPALITY	10	1	1	0	8
20117 TILATHI KOILADI RURAL MUNICIPALITY	1	0	0	0	1
20118 CHHINNAMASTA RURAL MUNICIPALITY	2	1	1	0	0
Siraha District	24	8	6	1	9
20201 LAHAN MUNICIPALITY	2	1	1	0	0
20202 DHANGADHIMAI MUNICIPALITY	5	2	1	0	2
20203 GOLBAZAR MUNICIPALITY	1	0	0	0	1
20204 MIRCHAIYA MUNICIPALITY	7	2	1	1	3
20205 KARJANHA MUNICIPALITY	1	0	0	0	1
20206 KALYANPUR MUNICIPALITY	0	0	0	0	0
20207 NARAHA RURAL MUNICIPALITY	2	1	0	0	1
20208 BISHNUPUR RURAL MUNICIPALITY	2	1	1	0	0
20209 ARNAMA RURAL MUNICIPALITY	0	0	0	0	0
20210 SUKHIPUR MUNICIPALITY	0	0	0	0	0
20211 LAXMIPUR PATARI RURAL MUNICIPALITY	0	0	0	0	0
20212 SAKHUWA NANKARKATTI RURAL MUNICIPALITY	0	0	0	0	0
20213 BHAGAWANPUR RURAL MUNICIPALITY	1	1	0	0	0
20214 NAWARAJPUR RURAL MUNICIPALITY	0	0	0	0	0
20215 BARIYARPATTI RURAL MUNICIPALITY	0	0	0	0	0
20216 AURAH I RURAL MUNICIPALITY	0	0	0	0	0
20217 SIRAHA MUNICIPALITY	3	0	2	0	1
Dhanusa District	45	12	16	1	16
20301 GANESHPUR CHARNATH MUNICIPALITY	2	1	1	0	0
20302 DHANUSHADHAM MUNICIPALITY	10	2	1	0	7
20303 MITHILA MUNICIPALITY	5	1	3	1	0
20304 BATESHWOR RURAL MUNICIPALITY	0	0	0	0	0
20305 CHHIRESHWORNATH MUNICIPALITY	4	0	3	0	1
20306 LAXMINIYA RURAL MUNICIPALITY	0	0	0	0	0
20307 MITHILA BIHARI MUNICIPALITY	0	0	0	0	0
20308 HANSAPUR MUNICIPALITY	1	1	0	0	0
20309 SABAILA MUNICIPALITY	1	1	0	0	0
20310 SHAHIDNAGAR MUNICIPALITY	1	0	1	0	0
20311 KAMALA MUNICIPALITY	0	0	0	0	0
20312 JANAK NANDINI RURAL MUNICIPALITY	0	0	0	0	0
20313 BIDEHA MUNICIPALITY	0	0	0	0	0
20314 AURAH I RURAL MUNICIPALITY	3	3	0	0	0
20315 JANAKPURDHAM SUB-METROPOLITAN CITY	18	3	7	0	8
20316 DHANAUJI RURAL MUNICIPALITY	0	0	0	0	0
20317 NAGARAIN MUNICIPALITY	0	0	0	0	0
20318 MUKHIYAPATTI MUSAHARMIYA RURAL MUNICIPALITY	0	0	0	0	0

1) NSIC stands for Nepal Standard Industrial Classification.

2) Includes Lease/contract out.

3) Includes "Not reported", "Unknown" and so on.

Table 6-1 Number of Establishments by Section of Industrial Classification, Tenure of Business Place (Land) and Local Level.

District and Local Level	Section of NSIC ¹⁾				
	B+D+E+F				
	Mining, Electricity, Gas, Water supply & Construction				
	Tenure of Business Place (Land)				
	Total	Owned	Rented	Others ²⁾ (Lease+Others)	Not ³⁾ Applicable
Mahottari District	37	6	11	3	17
20401 BARDIBAS MUNICIPALITY	31	3	10	3	15
20402 GAUSHALA MUNICIPALITY	1	0	1	0	0
20403 SONAMA RURAL MUNICIPALITY	0	0	0	0	0
20404 AURAH MUNICIPALITY	0	0	0	0	0
20405 BHANGAHA MUNICIPALITY	0	0	0	0	0
20406 LOHARPATTI MUNICIPALITY	0	0	0	0	0
20407 BALAWA MUNICIPALITY	0	0	0	0	0
20408 RAM GOPALPUR MUNICIPALITY	1	0	0	0	1
20409 SAMSI RURAL MUNICIPALITY	0	0	0	0	0
20410 MANARA SHISAWA MUNICIPALITY	1	0	0	0	1
20411 EKADARA RURAL MUNICIPALITY	1	1	0	0	0
20412 MAHOTTARI RURAL MUNICIPALITY	0	0	0	0	0
20413 PIPARA RURAL MUNICIPALITY	0	0	0	0	0
20414 MATIHANI MUNICIPALITY	0	0	0	0	0
20415 JALESHWOR MUNICIPALITY	2	2	0	0	0
Sarlahi District	18	7	5	0	6
20501 LALBANDI MUNICIPALITY	4	2	0	0	2
20502 HARIWAN MUNICIPALITY	1	0	0	0	1
20503 BAGMATI MUNICIPALITY	6	3	1	0	2
20504 BARAHATHAWA MUNICIPALITY	2	0	2	0	0
20505 HARIPUR MUNICIPALITY	0	0	0	0	0
20506 ISHWORPUR MUNICIPALITY	1	1	0	0	0
20507 HARIPURWA MUNICIPALITY	0	0	0	0	0
20508 PARSARURAL MUNICIPALITY	0	0	0	0	0
20509 BRAHMAPURI RURAL MUNICIPALITY	1	0	0	0	1
20510 CHANDRANAGAR RURAL MUNICIPALITY	0	0	0	0	0
20511 KABILASHI MUNICIPALITY	0	0	0	0	0
20512 CHAKRAGHATTA RURAL MUNICIPALITY	0	0	0	0	0
20513 BASBARIYA RURAL MUNICIPALITY	0	0	0	0	0
20514 DHANAKAUL RURAL MUNICIPALITY	0	0	0	0	0
20515 RAMNAGAR RURAL MUNICIPALITY	0	0	0	0	0
20516 BALARA MUNICIPALITY	1	0	1	0	0
20517 GODAITA MUNICIPALITY	1	0	1	0	0
20518 BISHNU RURAL MUNICIPALITY	0	0	0	0	0
20519 KAUDENA RURAL MUNICIPALITY	0	0	0	0	0
20520 MALANGAWA MUNICIPALITY	1	1	0	0	0
Rautahat District	58	8	22	0	28
20601 CHANDRAPUR MUNICIPALITY	24	5	10	0	9
20602 GUJARA MUNICIPALITY	7	0	0	0	7
20603 PHATUWA BIJAYAPUR MUNICIPALITY	0	0	0	0	0
20604 KATAHARIYA MUNICIPALITY	2	1	1	0	0
20605 BRINDABAN MUNICIPALITY	1	0	1	0	0
20606 GADHIMAI MUNICIPALITY	0	0	0	0	0
20607 MADHAV NARAYAN MUNICIPALITY	0	0	0	0	0
20608 GARUDA MUNICIPALITY	10	1	7	0	2
20609 DEWAHI GONAH MUNICIPALITY	0	0	0	0	0
20610 MAULAPUR MUNICIPALITY	2	0	0	0	2
20611 BOUDHIMAI MUNICIPALITY	3	1	1	0	1
20612 PAROHA MUNICIPALITY	4	0	0	0	4
20613 RAJPUR MUNICIPALITY	1	0	0	0	1
20614 YAMUNAMAI RURAL MUNICIPALITY	1	0	1	0	0
20615 DURGA BHAGAWATI RURAL MUNICIPALITY	1	0	0	0	1
20616 RAJDEVI MUNICIPALITY	0	0	0	0	0
20617 GAUR MUNICIPALITY	2	0	1	0	1
20618 ISHANATH MUNICIPALITY	0	0	0	0	0

1) NSIC stands for Nepal Standard Industrial Classification.

2) Includes Lease/contract out.

3) Includes "Not reported", "Unknown" and so on.

Table 6-1 Number of Establishments by Section of Industrial Classification, Tenure of Business Place (Land) and Local Level.

District and Local Level	Section of NSIC ¹⁾				
	B+D+E+F				
	Mining, Electricity, Gas, Water supply & Construction				
	Tenure of Business Place (Land)				
	Total	Owned	Rented	Others ²⁾ (Lease+Others)	Not ³⁾ Applicable
Bara District	27	11	7	0	9
20701 NIJAGADH MUNICIPALITY	0	0	0	0	0
20702 KOLHABI MUNICIPALITY	1	0	0	0	1
20703 JITPUR SIMARA SUB-METROPOLITIAN CITY	11	6	2	0	3
20704 PARAWANIPUR RURAL MUNICIPALITY	1	0	0	0	1
20705 PRASAUNI RURAL MUNICIPALITY	0	0	0	0	0
20706 BISHRAMPUR RURAL MUNICIPALITY	0	0	0	0	0
20707 PHETA RURAL MUNICIPALITY	1	0	1	0	0
20708 KALAIYA SUB-METROPOLITIAN CITY	10	3	3	0	4
20709 KARAIYAMAI RURAL MUNICIPALITY	0	0	0	0	0
20710 BARAGADHI RURAL MUNICIPALITY	0	0	0	0	0
20711 AADARSHA KOTWAL RURAL MUNICIPALITY	0	0	0	0	0
20712 SIMROUNGADH MUNICIPALITY	3	2	1	0	0
20713 PACHARAUTA MUNICIPALITY	0	0	0	0	0
20714 MAHAGADHIMAI MUNICIPALITY	0	0	0	0	0
20715 DEVTAL RURAL MUNICIPALITY	0	0	0	0	0
20716 SUBARNA RURAL MUNICIPALITY	0	0	0	0	0
Parsa District	80	11	23	1	45
20801 THORI RURAL MUNICIPALITY	5	1	0	1	3
20802 JIRABHAWANI RURAL MUNICIPALITY	0	0	0	0	0
20803 JAGARNATHPUR RURAL MUNICIPALITY	1	0	0	0	1
20804 PATERWA SUGAULI RURAL MUNICIPALITY	0	0	0	0	0
20805 SAKHUWA PRASAUNI RURAL MUNICIPALITY	0	0	0	0	0
20806 PARSAGADHI MUNICIPALITY	11	2	0	0	9
20807 BIRGUNJ METROPOLITIAN CITY	58	5	23	0	30
20808 BAHUDARMAI MUNICIPALITY	0	0	0	0	0
20809 POKHARIYA MUNICIPALITY	2	1	0	0	1
20810 KALIKAMAI RURAL MUNICIPALITY	1	1	0	0	0
20811 DHOBINI RURAL MUNICIPALITY	2	1	0	0	1
20812 CHHIPAHARMAI RURAL MUNICIPALITY	0	0	0	0	0
20813 PAKAHA MAINPUR RURAL MUNICIPALITY	0	0	0	0	0
20814 BINDABASINI RURAL MUNICIPALITY	0	0	0	0	0

1) NSIC stands for Nepal Standard Industrial Classification.

2) Includes Lease/contract out.

3) Includes "Not reported ", "Unknown" and so on.

Table 6-1 Number of Establishments by Section of Industrial Classification, Tenure of Business Place (Land) and Local Level.

District and Local Level	Section of NSIC ¹⁾				
	G				
	Wholesale and Retail Trade				
	Tenure of Business Place (Land)				
	Total	Owned	Rented	Others ²⁾ (Lease+Others)	Not ³⁾ Applicable
Province 2					
Total	74,222	16,667	9,917	2,752	44,886
Metropolitan City	5,266	353	377	63	4,473
Sub-Metropolitan City	7,724	1,100	748	227	5,649
Municipality	45,413	10,900	7,039	1,681	25,793
Rural Municipality	15,819	4,314	1,753	781	8,971
201 Saptari District					
Total	9,633	3,782	2,057	493	3,301
Municipality	6,660	2,385	1,695	303	2,277
Rural Municipality	2,973	1,397	362	190	1,024
202 Siraha District					
Total	8,863	2,510	1,287	657	4,409
Municipality	6,788	2,053	1,049	504	3,182
Rural Municipality	2,075	457	238	153	1,227
203 Dhanusa District					
Total	11,070	2,081	1,397	791	6,801
Sub-Metropolitan City	4,359	668	599	221	2,871
Municipality	5,169	1,077	645	343	3,104
Rural Municipality	1,542	336	153	227	826
204 Mahottari District					
Total	9,476	3,029	2,107	97	4,243
Municipality	7,411	2,362	1,620	48	3,381
Rural Municipality	2,065	667	487	49	862
205 Sarlahi District					
Total	9,751	2,458	1,385	310	5,598
Municipality	7,920	1,693	1,148	271	4,808
Rural Municipality	1,831	765	237	39	790
206 Rautahat District					
Total	7,905	906	702	76	6,221
Municipality	7,414	877	656	74	5,807
Rural Municipality	491	29	46	2	414

1) NSIC stands for Nepal Standard Industrial Classification.

2) Includes Lease/contract out.

3) Includes "Not reported ", "Unknown" and so on.

Table 6-1 Number of Establishments by Section of Industrial Classification, Tenure of Business Place (Land) and Local Level.

District and Local Level	Section of NSIC ¹⁾				
	G				
	Wholesale and Retail Trade				
	Tenure of Business Place (Land)				
	Total	Owned	Rented	Others ²⁾ (Lease+Others)	Not ³⁾ Applicable
207 Bara District					
Total	7,799	1,119	423	27	6,230
Sub-Metropolitan City	3,365	432	149	6	2,778
Municipality	2,517	388	176	6	1,947
Rural Municipality	1,917	299	98	15	1,505
208 Parsa District					
Total	9,725	782	559	301	8,083
Metropolitan City	5,266	353	377	63	4,473
Municipality	1,534	65	50	132	1,287
Rural Municipality	2,925	364	132	106	2,323

1) NSIC stands for Nepal Standard Industrial Classification.

2) Includes Lease/contract out.

3) Includes "Not reported ", "Unknown" and so on.

Table 6-1 Number of Establishments by Section of Industrial Classification, Tenure of Business Place (Land) and Local Level.

District and Local Level	Section of NSIC ¹⁾				
	G				
	Wholesale and Retail Trade				
	Tenure of Business Place (Land)				
	Total	Owned	Rented	Others ²⁾ (Lease+Others)	Not ³⁾ Applicable
Saptari District	9,633	3,782	2,057	493	3,301
20101 SAPTAKOSHI MUNICIPALITY	640	58	31	5	546
20102 KANCHANRUP MUNICIPALITY	810	270	209	15	316
20103 AGMISAIR KRISHNA SABARAN RURAL MUNICIPALITY	498	223	87	15	173
20104 RUPANI RURAL MUNICIPALITY	328	222	32	2	72
20105 SHAMBHUNATH MUNICIPALITY	623	356	145	39	83
20106 KHADAK MUNICIPALITY	700	226	121	112	241
20107 SURUNGA MUNICIPALITY	673	380	148	17	128
20108 BALAN-BIHUL RURAL MUNICIPALITY	235	127	29	16	63
20109 BODE BARSAIN MUNICIPALITY	525	204	87	53	181
20110 DAKNESHWORI MUNICIPALITY	603	357	86	2	158
20111 RAJGADHA RURAL MUNICIPALITY	340	152	40	94	54
20112 BISHNUPUR RURAL MUNICIPALITY	224	147	36	9	32
20113 RAJBIRAJ MUNICIPALITY	1,463	516	868	26	53
20114 MAHADEWA RURAL MUNICIPALITY	266	127	9	9	121
20115 TIRAHUT RURAL MUNICIPALITY	403	145	22	7	229
20116 HANUMANNAGAR KANKALINI MUNICIPALITY	623	18	0	34	571
20117 TILATHI KOILADI RURAL MUNICIPALITY	351	92	12	20	227
20118 CHHINNAMASTA RURAL MUNICIPALITY	328	162	95	18	53
Siraha District	8,863	2,510	1,287	657	4,409
20201 LAHAN MUNICIPALITY	1,405	387	432	20	566
20202 DHANGADHIMAI MUNICIPALITY	585	152	87	4	342
20203 GOLBAZAR MUNICIPALITY	924	215	61	34	614
20204 MIRCHAIYA MUNICIPALITY	1,135	408	120	200	407
20205 KARJANHA MUNICIPALITY	380	89	6	2	283
20206 KALYANPUR MUNICIPALITY	589	208	91	12	278
20207 NARAHA RURAL MUNICIPALITY	252	25	14	4	209
20208 BISHNUPUR RURAL MUNICIPALITY	386	70	23	50	243
20209 ARNAMA RURAL MUNICIPALITY	159	23	8	1	127
20210 SUKHIPUR MUNICIPALITY	466	129	56	50	231
20211 LAXMIPUR PATARI RURAL MUNICIPALITY	298	60	22	61	155
20212 SAKHUWA NANKARKATTI RURAL MUNICIPALITY	107	30	12	0	65
20213 BHAGAWANPUR RURAL MUNICIPALITY	166	34	18	2	112
20214 NAWARAJPUR RURAL MUNICIPALITY	120	35	12	0	73
20215 BARIYARPATTI RURAL MUNICIPALITY	360	100	90	0	170
20216 AURAHU RURAL MUNICIPALITY	227	80	39	35	73
20217 SIRAHA MUNICIPALITY	1,304	465	196	182	461
Dhanusa District	11,070	2,081	1,397	791	6,801
20301 GANESHMAN CHARNATH MUNICIPALITY	363	95	43	7	218
20302 DHANUSHADHAM MUNICIPALITY	607	148	27	21	411
20303 MITHILA MUNICIPALITY	650	140	143	97	270
20304 BATESHWOR RURAL MUNICIPALITY	154	64	51	34	5
20305 CHHIRESHWORNATH MUNICIPALITY	839	292	99	32	416
20306 LAXMINIYA RURAL MUNICIPALITY	331	73	18	53	187
20307 MITHILA BIHARI MUNICIPALITY	339	76	53	47	163
20308 HANSAPUR MUNICIPALITY	348	97	107	2	142
20309 SABAILA MUNICIPALITY	442	29	15	33	365
20310 SHAHIDNAGAR MUNICIPALITY	555	32	35	7	481
20311 KAMALA MUNICIPALITY	366	53	7	55	251
20312 JANAK NANDINI RURAL MUNICIPALITY	293	72	25	1	195
20313 BIDEHA MUNICIPALITY	349	20	27	3	299
20314 AURAHU RURAL MUNICIPALITY	260	89	26	16	129
20315 JANAKPURDHAM SUB-METROPOLITAN CITY	4,359	668	599	221	2,871
20316 DHANAUJI RURAL MUNICIPALITY	386	15	17	123	231
20317 NAGARAIN MUNICIPALITY	311	95	89	39	88
20318 MUKHIYAPATTI MUSAHARMIYA RURAL MUNICIPALITY	118	23	16	0	79

1) NSIC stands for Nepal Standard Industrial Classification.

2) Includes Lease/contract out.

3) Includes "Not reported", "Unknown" and so on.

Table 6-1 Number of Establishments by Section of Industrial Classification, Tenure of Business Place (Land) and Local Level.

District and Local Level	Section of NSIC ¹⁾				
	G				
	Wholesale and Retail Trade				
	Tenure of Business Place (Land)				
	Total	Owned	Rented	Others ²⁾ (Lease+Others)	Not ³⁾ Applicable
Mahottari District	9,476	3,029	2,107	97	4,243
20401 BARDIBAS MUNICIPALITY	1,377	407	375	10	585
20402 GAUSHALA MUNICIPALITY	780	418	181	7	174
20403 SONAMA RURAL MUNICIPALITY	612	177	54	5	376
20404 AURAH MUNICIPALITY	713	142	83	0	488
20405 BHANGAHA MUNICIPALITY	552	190	101	0	261
20406 LOHARPATTI MUNICIPALITY	660	252	113	5	290
20407 BALAWA MUNICIPALITY	976	195	215	0	566
20408 RAM GOPALPUR MUNICIPALITY	516	153	34	19	310
20409 SAMSI RURAL MUNICIPALITY	420	135	182	0	103
20410 MANARA SHISAWA MUNICIPALITY	484	122	126	0	236
20411 EKADARA RURAL MUNICIPALITY	402	129	62	36	175
20412 MAHOTTARI RURAL MUNICIPALITY	162	69	61	2	30
20413 PIPARA RURAL MUNICIPALITY	469	157	128	6	178
20414 MATIHANI MUNICIPALITY	523	177	124	5	217
20415 JALESHWOR MUNICIPALITY	830	306	268	2	254
Sarlahi District	9,751	2,458	1,385	310	5,598
20501 LALBANDI MUNICIPALITY	1,241	256	144	16	825
20502 HARIWAN MUNICIPALITY	891	189	225	10	467
20503 BAGMATI MUNICIPALITY	487	222	92	10	163
20504 BARAHATHAWA MUNICIPALITY	1,169	236	247	211	475
20505 HARIPUR MUNICIPALITY	457	61	42	0	354
20506 ISHWORPUR MUNICIPALITY	1,006	364	267	13	362
20507 HARIPURWA MUNICIPALITY	272	80	21	5	166
20508 PARSARURAL MUNICIPALITY	152	2	9	2	139
20509 BRAHMAPURI RURAL MUNICIPALITY	223	98	32	15	78
20510 CHANDRANAGAR RURAL MUNICIPALITY	251	170	56	10	15
20511 KABILASHI MUNICIPALITY	331	10	5	0	316
20512 CHAKRAGHATTA RURAL MUNICIPALITY	245	98	8	7	132
20513 BASBARIYA RURAL MUNICIPALITY	203	122	28	0	53
20514 DHANAKAUL RURAL MUNICIPALITY	200	105	23	4	68
20515 RAMNAGAR RURAL MUNICIPALITY	171	32	16	0	123
20516 BALARA MUNICIPALITY	371	106	68	1	196
20517 GODAITA MUNICIPALITY	714	162	27	5	520
20518 BISHNU RURAL MUNICIPALITY	225	86	62	0	77
20519 KAUDENA RURAL MUNICIPALITY	161	52	3	1	105
20520 MALANGAWA MUNICIPALITY	981	7	10	0	964
Rautahat District	7,905	906	702	76	6,221
20601 CHANDRAPUR MUNICIPALITY	1,754	65	136	10	1,543
20602 GUJARA MUNICIPALITY	477	35	25	11	406
20603 PHATUWA BIJAYAPUR MUNICIPALITY	376	78	12	0	286
20604 KATAHARIYA MUNICIPALITY	391	14	24	3	350
20605 BRINDABAN MUNICIPALITY	329	92	10	10	217
20606 GADHIMAI MUNICIPALITY	289	13	1	0	275
20607 MADHAV NARAYAN MUNICIPALITY	293	5	7	0	281
20608 GARUDA MUNICIPALITY	924	103	117	8	696
20609 DEWAHI GONAH MUNICIPALITY	195	52	8	2	133
20610 MAULAPUR MUNICIPALITY	230	69	50	1	110
20611 BOUDHIMAI MUNICIPALITY	357	55	34	8	260
20612 PAROHA MUNICIPALITY	282	31	7	3	241
20613 RAJPUR MUNICIPALITY	323	147	113	8	55
20614 YAMUNAMAI RURAL MUNICIPALITY	249	26	41	2	180
20615 DURGA BHAGAWATI RURAL MUNICIPALITY	242	3	5	0	234
20616 RAJDEVI MUNICIPALITY	202	11	4	2	185
20617 GAUR MUNICIPALITY	719	82	92	8	537
20618 ISHANATH MUNICIPALITY	273	25	16	0	232

1) NSIC stands for Nepal Standard Industrial Classification.

2) Includes Lease/contract out.

3) Includes "Not reported", "Unknown" and so on.

Table 6-1 Number of Establishments by Section of Industrial Classification, Tenure of Business Place (Land) and Local Level.

District and Local Level	Section of NSIC ¹⁾				
	G				
	Wholesale and Retail Trade				
	Tenure of Business Place (Land)				
	Total	Owned	Rented	Others ²⁾ (Lease+Others)	Not ³⁾ Applicable
Bara District	7,799	1,119	423	27	6,230
20701 NIJAGADH MUNICIPALITY	592	59	38	2	493
20702 KOLHABI MUNICIPALITY	472	139	43	1	289
20703 JITPUR SIMARA SUB-METROPOLITIAN CITY	1,908	259	93	4	1,552
20704 PARAWANIPUR RURAL MUNICIPALITY	310	54	21	6	229
20705 PRASAUNI RURAL MUNICIPALITY	186	25	4	1	156
20706 BISHRAMPUR RURAL MUNICIPALITY	236	35	1	0	200
20707 PHETA RURAL MUNICIPALITY	253	15	11	7	220
20708 KALAIYA SUB-METROPOLITIAN CITY	1,457	173	56	2	1,226
20709 KARAIYAMAI RURAL MUNICIPALITY	179	2	3	0	174
20710 BARAGADHI RURAL MUNICIPALITY	235	54	14	1	166
20711 AADARSHA KOTWAL RURAL MUNICIPALITY	215	54	30	0	131
20712 SIMROUNGADH MUNICIPALITY	509	115	61	0	333
20713 PACHARAUTA MUNICIPALITY	322	17	17	2	286
20714 MAHAGADHIMAI MUNICIPALITY	622	58	17	1	546
20715 DEVTAL RURAL MUNICIPALITY	111	49	10	0	52
20716 SUBARNA RURAL MUNICIPALITY	192	11	4	0	177
Parsa District	9,725	782	559	301	8,083
20801 THORI RURAL MUNICIPALITY	332	69	27	10	226
20802 JIRABHAWANI RURAL MUNICIPALITY	301	25	14	18	244
20803 JAGARNATHPUR RURAL MUNICIPALITY	272	11	6	58	197
20804 PATERWA SUGAULI RURAL MUNICIPALITY	279	68	12	1	198
20805 SAKHUWA PRASAUNI RURAL MUNICIPALITY	633	40	6	1	586
20806 PARSAGADHI MUNICIPALITY	502	27	5	1	469
20807 BIRGUNJ METROPOLITIAN CITY	5,266	353	377	63	4,473
20808 BAHUDARMAI MUNICIPALITY	441	8	15	0	418
20809 POKHARIYA MUNICIPALITY	591	30	30	131	400
20810 KALIKAMAI RURAL MUNICIPALITY	146	13	0	2	131
20811 DHOBINI RURAL MUNICIPALITY	162	27	21	8	106
20812 CHHIPAHARMAI RURAL MUNICIPALITY	261	22	27	8	204
20813 PAKAHA MAINPUR RURAL MUNICIPALITY	214	9	10	0	195
20814 BINDABASINI RURAL MUNICIPALITY	325	80	9	0	236

1) NSIC stands for Nepal Standard Industrial Classification.

2) Includes Lease/contract out.

3) Includes "Not reported ", "Unknown" and so on.

Table 6-1 Number of Establishments by Section of Industrial Classification, Tenure of Business Place (Land) and Local Level.

District and Local Level	Section of NSIC ¹⁾				
	H+J				
	Transportation and Storage, Information and Communication				
	Tenure of Business Place (Land)				
	Total	Owned	Rented	Others ²⁾ (Lease+Others)	Not ³⁾ Applicable
Province 2					
Total	574	120	94	15	345
Metropolitan City	99	7	6	4	82
Sub-Metropolitan City	112	17	8	2	85
Municipality	272	66	58	7	141
Rural Municipality	91	30	22	2	37
201 Saptari District					
Total	59	18	18	1	22
Municipality	45	14	14	1	16
Rural Municipality	14	4	4	0	6
202 Siraha District					
Total	34	12	9	1	12
Municipality	27	8	8	1	10
Rural Municipality	7	4	1	0	2
203 Dhanusa District					
Total	84	13	9	5	57
Sub-Metropolitan City	58	5	6	2	45
Municipality	17	5	3	3	6
Rural Municipality	9	3	0	0	6
204 Mahottari District					
Total	28	5	14	1	8
Municipality	25	3	13	1	8
Rural Municipality	3	2	1	0	0
205 Sarlahi District					
Total	47	7	13	1	26
Municipality	39	4	11	1	23
Rural Municipality	8	3	2	0	3
206 Rautahat District					
Total	89	14	7	0	68
Municipality	85	12	6	0	67
Rural Municipality	4	2	1	0	1

1) NSIC stands for Nepal Standard Industrial Classification.

2) Includes Lease/contract out.

3) Includes "Not reported", "Unknown" and so on.

Table 6-1 Number of Establishments by Section of Industrial Classification, Tenure of Business Place (Land) and Local Level.

District and Local Level	Section of NSIC ¹⁾				
	H+J				
	Transportation and Storage, Information and Communication				
	Tenure of Business Place (Land)				
	Total	Owned	Rented	Others ²⁾ (Lease+Others)	Not ³⁾ Applicable
207 Bara District					
Total	84	20	10	0	54
Sub-Metropolitan City	54	12	2	0	40
Municipality	12	3	2	0	7
Rural Municipality	18	5	6	0	7
208 Parsa District					
Total	149	31	14	6	98
Metropolitan City	99	7	6	4	82
Municipality	22	17	1	0	4
Rural Municipality	28	7	7	2	12

1) NSIC stands for Nepal Standard Industrial Classification.

2) Includes Lease/contract out.

3) Includes "Not reported ", "Unknown" and so on.

Table 6-1 Number of Establishments by Section of Industrial Classification, Tenure of Business Place (Land) and Local Level.

District and Local Level	Section of NSIC ¹⁾				
	H+J				
	Transportation and Storage, Information and Communication				
	Tenure of Business Place (Land)				
	Total	Owned	Rented	Others ²⁾ (Lease+Others)	Not ³⁾ Applicable
Saptari District	59	18	18	1	22
20101 SAPTAKOSHI MUNICIPALITY	1	0	0	0	1
20102 KANCHANRUP MUNICIPALITY	7	4	2	1	0
20103 AGMISAIR KRISHNA SABARAN RURAL MUNICIPALITY	1	0	1	0	0
20104 RUPANI RURAL MUNICIPALITY	2	1	1	0	0
20105 SHAMBHUNATH MUNICIPALITY	1	1	0	0	0
20106 KHADAK MUNICIPALITY	3	0	1	0	2
20107 SURUNGA MUNICIPALITY	8	4	2	0	2
20108 BALAN-BIHUL RURAL MUNICIPALITY	2	0	0	0	2
20109 BODE BARSAIN MUNICIPALITY	8	0	0	0	8
20110 DAKNESHWORI MUNICIPALITY	0	0	0	0	0
20111 RAJGADHA RURAL MUNICIPALITY	2	0	0	0	2
20112 BISHNUPUR RURAL MUNICIPALITY	0	0	0	0	0
20113 RAJBIRAJ MUNICIPALITY	12	3	9	0	0
20114 MAHADEWA RURAL MUNICIPALITY	2	0	0	0	2
20115 TIRAHUT RURAL MUNICIPALITY	2	2	0	0	0
20116 HANUMANNAGAR KANKALINI MUNICIPALITY	5	2	0	0	3
20117 TILATHI KOILADI RURAL MUNICIPALITY	1	1	0	0	0
20118 CHHINNAMASTA RURAL MUNICIPALITY	2	0	2	0	0
Siraha District	34	12	9	1	12
20201 LAHAN MUNICIPALITY	13	0	7	1	5
20202 DHANGADHIMAI MUNICIPALITY	1	1	0	0	0
20203 GOLBAZAR MUNICIPALITY	3	1	0	0	2
20204 MIRCHAIYA MUNICIPALITY	6	4	0	0	2
20205 KARJANHA MUNICIPALITY	0	0	0	0	0
20206 KALYANPUR MUNICIPALITY	1	0	0	0	1
20207 NARAHA RURAL MUNICIPALITY	1	1	0	0	0
20208 BISHNUPUR RURAL MUNICIPALITY	1	0	0	0	1
20209 ARNAMA RURAL MUNICIPALITY	0	0	0	0	0
20210 SUKHIPUR MUNICIPALITY	0	0	0	0	0
20211 LAXMIPUR PATARI RURAL MUNICIPALITY	1	1	0	0	0
20212 SAKHUWA NANKARKATTI RURAL MUNICIPALITY	0	0	0	0	0
20213 BHAGAWANPUR RURAL MUNICIPALITY	1	1	0	0	0
20214 NAWARAJPUR RURAL MUNICIPALITY	2	1	1	0	0
20215 BARIYARPATTI RURAL MUNICIPALITY	1	0	0	0	1
20216 AURAH I RURAL MUNICIPALITY	0	0	0	0	0
20217 SIRAHA MUNICIPALITY	3	2	1	0	0
Dhanusa District	84	13	9	5	57
20301 GANESHPAN CHARNATH MUNICIPALITY	1	0	0	1	0
20302 DHANUSHADHAM MUNICIPALITY	1	1	0	0	0
20303 MITHILA MUNICIPALITY	2	0	1	0	1
20304 BATESHWOR RURAL MUNICIPALITY	0	0	0	0	0
20305 CHHIRESHWORNATH MUNICIPALITY	4	1	1	0	2
20306 LAXMINIYA RURAL MUNICIPALITY	0	0	0	0	0
20307 MITHILA BIHARI MUNICIPALITY	2	0	0	2	0
20308 HANSAPUR MUNICIPALITY	0	0	0	0	0
20309 SABAILA MUNICIPALITY	0	0	0	0	0
20310 SHAHIDNAGAR MUNICIPALITY	2	0	0	0	2
20311 KAMALA MUNICIPALITY	0	0	0	0	0
20312 JANAK NANDINI RURAL MUNICIPALITY	2	0	0	0	2
20313 BIDEHA MUNICIPALITY	2	1	1	0	0
20314 AURAH I RURAL MUNICIPALITY	3	2	0	0	1
20315 JANAKPURDHAM SUB-METROPOLITAN CITY	58	5	6	2	45
20316 DHANAUJI RURAL MUNICIPALITY	4	1	0	0	3
20317 NAGARAIN MUNICIPALITY	3	2	0	0	1
20318 MUKHIYAPATTI MUSAHARMIYA RURAL MUNICIPALITY	0	0	0	0	0

1) NSIC stands for Nepal Standard Industrial Classification.

2) Includes Lease/contract out.

3) Includes "Not reported ", "Unknown" and so on.

Table 6-1 Number of Establishments by Section of Industrial Classification, Tenure of Business Place (Land) and Local Level.

District and Local Level	Section of NSIC ¹⁾				
	H+J				
	Transportation and Storage, Information and Communication				
	Tenure of Business Place (Land)				
	Total	Owned	Rented	Others ²⁾ (Lease+Others)	Not ³⁾ Applicable
Mahottari District	28	5	14	1	8
20401 BARDIBAS MUNICIPALITY	14	0	8	1	5
20402 GAUSHALA MUNICIPALITY	4	1	2	0	1
20403 SONAMA RURAL MUNICIPALITY	1	1	0	0	0
20404 AURAH MUNICIPALITY	0	0	0	0	0
20405 BHANGAHA MUNICIPALITY	0	0	0	0	0
20406 LOHARPATTI MUNICIPALITY	1	0	0	0	1
20407 BALAWA MUNICIPALITY	0	0	0	0	0
20408 RAM GOPALPUR MUNICIPALITY	1	0	0	0	1
20409 SAMSI RURAL MUNICIPALITY	0	0	0	0	0
20410 MANARA SHISAWA MUNICIPALITY	1	0	1	0	0
20411 EKADARA RURAL MUNICIPALITY	2	1	1	0	0
20412 MAHOTTARI RURAL MUNICIPALITY	0	0	0	0	0
20413 PIPARA RURAL MUNICIPALITY	0	0	0	0	0
20414 MATIHANI MUNICIPALITY	1	1	0	0	0
20415 JALESHWOR MUNICIPALITY	3	1	2	0	0
Sarlahi District	47	7	13	1	26
20501 LALBANDI MUNICIPALITY	9	1	2	0	6
20502 HARIWAN MUNICIPALITY	6	2	3	0	1
20503 BAGMATI MUNICIPALITY	4	0	3	0	1
20504 BARAHATHAWA MUNICIPALITY	2	0	2	0	0
20505 HARIPUR MUNICIPALITY	3	0	0	1	2
20506 ISHWORPUR MUNICIPALITY	1	0	1	0	0
20507 HARIPURWA MUNICIPALITY	0	0	0	0	0
20508 PARSARURAL MUNICIPALITY	0	0	0	0	0
20509 BRAHMAPURI RURAL MUNICIPALITY	3	2	1	0	0
20510 CHANDRANAGAR RURAL MUNICIPALITY	0	0	0	0	0
20511 KABILASHI MUNICIPALITY	2	0	0	0	2
20512 CHAKRAGHATTA RURAL MUNICIPALITY	0	0	0	0	0
20513 BASBARIYA RURAL MUNICIPALITY	2	1	0	0	1
20514 DHANAKAUL RURAL MUNICIPALITY	1	0	0	0	1
20515 RAMNAGAR RURAL MUNICIPALITY	1	0	0	0	1
20516 BALARA MUNICIPALITY	3	0	0	0	3
20517 GODAITA MUNICIPALITY	3	0	0	0	3
20518 BISHNU RURAL MUNICIPALITY	1	0	1	0	0
20519 KAUDENA RURAL MUNICIPALITY	0	0	0	0	0
20520 MALANGAWA MUNICIPALITY	6	1	0	0	5
Rautahat District	89	14	7	0	68
20601 CHANDRAPUR MUNICIPALITY	15	3	1	0	11
20602 GUJARA MUNICIPALITY	5	0	0	0	5
20603 PHATUWA BIJAYAPUR MUNICIPALITY	2	2	0	0	0
20604 KATAHARIYA MUNICIPALITY	6	0	0	0	6
20605 BRINDABAN MUNICIPALITY	9	4	1	0	4
20606 GADHIMAI MUNICIPALITY	3	0	0	0	3
20607 MADHAV NARAYAN MUNICIPALITY	4	0	0	0	4
20608 GARUDA MUNICIPALITY	18	2	2	0	14
20609 DEWAHI GONAH MUNICIPALITY	3	0	0	0	3
20610 MAULAPUR MUNICIPALITY	0	0	0	0	0
20611 BOUDHIMAI MUNICIPALITY	6	0	0	0	6
20612 PAROHA MUNICIPALITY	1	0	0	0	1
20613 RAJPUR MUNICIPALITY	1	0	1	0	0
20614 YAMUNAMAI RURAL MUNICIPALITY	2	1	1	0	0
20615 DURGA BHAGAWATI RURAL MUNICIPALITY	2	1	0	0	1
20616 RAJDEVI MUNICIPALITY	0	0	0	0	0
20617 GAUR MUNICIPALITY	10	1	1	0	8
20618 ISHANATH MUNICIPALITY	2	0	0	0	2

1) NSIC stands for Nepal Standard Industrial Classification.

2) Includes Lease/contract out.

3) Includes "Not reported", "Unknown" and so on.

Table 6-1 Number of Establishments by Section of Industrial Classification, Tenure of Business Place (Land) and Local Level.

District and Local Level	Section of NSIC ¹⁾				
	H+J				
	Transportation and Storage, Information and Communication				
	Tenure of Business Place (Land)				
	Total	Owned	Rented	Others ²⁾ (Lease+Others)	Not ³⁾ Applicable
Bara District	84	20	10	0	54
20701 NIJAGADH MUNICIPALITY	4	1	0	0	3
20702 KOLHABI MUNICIPALITY	2	0	0	0	2
20703 JITPUR SIMARA SUB-METROPOLITIAN CITY	36	5	0	0	31
20704 PARAWANIPUR RURAL MUNICIPALITY	9	4	4	0	1
20705 PRASAUNI RURAL MUNICIPALITY	2	0	0	0	2
20706 BISHRAMPUR RURAL MUNICIPALITY	4	0	1	0	3
20707 PHETA RURAL MUNICIPALITY	1	0	0	0	1
20708 KALAIYA SUB-METROPOLITIAN CITY	18	7	2	0	9
20709 KARAIYAMAI RURAL MUNICIPALITY	1	0	1	0	0
20710 BARAGADHI RURAL MUNICIPALITY	0	0	0	0	0
20711 AADARSHA KOTWAL RURAL MUNICIPALITY	1	1	0	0	0
20712 SIMROUNGADH MUNICIPALITY	4	2	2	0	0
20713 PACHARAUTA MUNICIPALITY	0	0	0	0	0
20714 MAHAGADHIMAI MUNICIPALITY	2	0	0	0	2
20715 DEVTAL RURAL MUNICIPALITY	0	0	0	0	0
20716 SUBARNA RURAL MUNICIPALITY	0	0	0	0	0
Parsa District	149	31	14	6	98
20801 THORI RURAL MUNICIPALITY	3	0	2	0	1
20802 JIRABHAWANI RURAL MUNICIPALITY	6	3	1	0	2
20803 JAGARNATHPUR RURAL MUNICIPALITY	2	0	0	1	1
20804 PATERWA SUGAULI RURAL MUNICIPALITY	1	1	0	0	0
20805 SAKHUWA PRASAUNI RURAL MUNICIPALITY	1	0	1	0	0
20806 PARSAGADHI MUNICIPALITY	17	16	0	0	1
20807 BIRGUNJ METROPOLITIAN CITY	99	7	6	4	82
20808 BAHUDARMAI MUNICIPALITY	2	1	0	0	1
20809 POKHARIYA MUNICIPALITY	3	0	1	0	2
20810 KALIKAMAI RURAL MUNICIPALITY	1	0	0	0	1
20811 DHOBINI RURAL MUNICIPALITY	2	0	0	1	1
20812 CHHIPAHARMAI RURAL MUNICIPALITY	5	1	1	0	3
20813 PAKAHA MAINPUR RURAL MUNICIPALITY	4	2	1	0	1
20814 BINDABASINI RURAL MUNICIPALITY	3	0	1	0	2

1) NSIC stands for Nepal Standard Industrial Classification.

2) Includes Lease/contract out.

3) Includes "Not reported ", "Unknown" and so on.

Table 6-1 Number of Establishments by Section of Industrial Classification, Tenure of Business Place (Land) and Local Level.

District and Local Level	Section of NSIC ¹⁾				
	I				
	Accommodation and Food Service				
	Tenure of Business Place (Land)				
	Total	Owned	Rented	Others ²⁾ (Lease+Others)	Not ³⁾ Applicable
Province 2					
Total	10,813	1,403	2,326	515	6,569
Metropolitan City	1,003	37	119	32	815
Sub-Metropolitan City	1,524	127	189	58	1,150
Municipality	6,325	891	1,607	280	3,547
Rural Municipality	1,961	348	411	145	1,057
201 Saptari District					
Total	1,321	310	415	113	483
Municipality	968	206	335	73	354
Rural Municipality	353	104	80	40	129
202 Siraha District					
Total	1,025	138	260	79	548
Municipality	772	114	213	49	396
Rural Municipality	253	24	47	30	152
203 Dhanusa District					
Total	1,749	169	378	179	1,023
Sub-Metropolitan City	778	62	148	57	511
Municipality	732	91	188	73	380
Rural Municipality	239	16	42	49	132
204 Mahottari District					
Total	1,334	252	532	20	530
Municipality	1,114	205	409	14	486
Rural Municipality	220	47	123	6	44
205 Sarlahi District					
Total	1,383	222	287	55	819
Municipality	1,159	160	233	52	714
Rural Municipality	224	62	54	3	105
206 Rautahat District					
Total	1,100	60	170	14	856
Municipality	1,061	60	166	13	822
Rural Municipality	39	0	4	1	34

1) NSIC stands for Nepal Standard Industrial Classification.

2) Includes Lease/contract out.

3) Includes "Not reported ", "Unknown" and so on.

Table 6-1 Number of Establishments by Section of Industrial Classification, Tenure of Business Place (Land) and Local Level.

District and Local Level	Section of NSIC ¹⁾				
	I				
	Accommodation and Food Service				
	Tenure of Business Place (Land)				
	Total	Owned	Rented	Others ²⁾ (Lease+Others)	Not ³⁾ Applicable
207 Bara District					
Total	1,361	142	114	10	1,095
Sub-Metropolitan City	746	65	41	1	639
Municipality	346	39	43	4	260
Rural Municipality	269	38	30	5	196
208 Parsa District					
Total	1,540	110	170	45	1,215
Metropolitan City	1,003	37	119	32	815
Municipality	173	16	20	2	135
Rural Municipality	364	57	31	11	265

1) NSIC stands for Nepal Standard Industrial Classification.

2) Includes Lease/contract out.

3) Includes "Not reported ", "Unknown" and so on.

Table 6-1 Number of Establishments by Section of Industrial Classification, Tenure of Business Place (Land) and Local Level.

District and Local Level	Section of NSIC ¹⁾				
	I				
	Accommodation and Food Service				
	Tenure of Business Place (Land)				
	Total	Owned	Rented	Others ²⁾ (Lease+Others)	Not ³⁾ Applicable
Saptari District	1,321	310	415	113	483
20101 SAPTAKOSHI MUNICIPALITY	110	5	6	1	98
20102 KANCHANRUP MUNICIPALITY	146	35	56	2	53
20103 AGMISAIR KRISHNA SABARAN RURAL MUNICIPALITY	53	21	16	6	10
20104 RUPANI RURAL MUNICIPALITY	37	26	2	0	9
20105 SHAMBHUNATH MUNICIPALITY	66	21	26	12	7
20106 KHADAK MUNICIPALITY	84	15	21	19	29
20107 SURUNGA MUNICIPALITY	97	34	38	6	19
20108 BALAN-BIHUL RURAL MUNICIPALITY	37	8	8	7	14
20109 BODE BARSAIN MUNICIPALITY	110	23	23	16	48
20110 DAKNESHWORI MUNICIPALITY	45	19	11	0	15
20111 RAJGADHA RURAL MUNICIPALITY	41	13	12	11	5
20112 BISHNUPUR RURAL MUNICIPALITY	19	8	3	4	4
20113 RAJBIRAJ MUNICIPALITY	221	54	153	12	2
20114 MAHADEWA RURAL MUNICIPALITY	42	8	2	3	29
20115 TIRAHUT RURAL MUNICIPALITY	35	13	2	2	18
20116 HANUMANNAGAR KANKALINI MUNICIPALITY	89	0	1	5	83
20117 TILATHI KOILADI RURAL MUNICIPALITY	57	6	5	6	40
20118 CHHINNAMASTA RURAL MUNICIPALITY	32	1	30	1	0
Siraha District	1,025	138	260	79	548
20201 LAHAN MUNICIPALITY	201	28	80	5	88
20202 DHANGADHIMAI MUNICIPALITY	80	12	18	3	47
20203 GOLBAZAR MUNICIPALITY	96	9	16	7	64
20204 MIRCHAIYA MUNICIPALITY	101	10	18	13	60
20205 KARJANHA MUNICIPALITY	51	19	3	0	29
20206 KALYANPUR MUNICIPALITY	43	7	18	0	18
20207 NARAHA RURAL MUNICIPALITY	31	4	3	0	24
20208 BISHNUPUR RURAL MUNICIPALITY	45	9	3	6	27
20209 ARNAMA RURAL MUNICIPALITY	12	0	2	0	10
20210 SUKHIPUR MUNICIPALITY	60	10	7	3	40
20211 LAXMIPUR PATARI RURAL MUNICIPALITY	38	1	5	17	15
20212 SAKHUWA NANKARKATTI RURAL MUNICIPALITY	14	3	4	0	7
20213 BHAGAWANPUR RURAL MUNICIPALITY	36	0	4	1	31
20214 NAWARAJPUR RURAL MUNICIPALITY	11	2	0	1	8
20215 BARIYARPATTI RURAL MUNICIPALITY	43	2	19	0	22
20216 AURAH I RURAL MUNICIPALITY	23	3	7	5	8
20217 SIRAHA MUNICIPALITY	140	19	53	18	50
Dhanusa District	1,749	169	378	179	1,023
20301 GANESHPAN CHARNATH MUNICIPALITY	58	10	7	6	35
20302 DHANUSHADHAM MUNICIPALITY	87	11	6	10	60
20303 MITHILA MUNICIPALITY	178	30	65	18	65
20304 BATESHWOR RURAL MUNICIPALITY	19	2	9	7	1
20305 CHHIRESHWORNATH MUNICIPALITY	94	24	26	7	37
20306 LAXMINIYA RURAL MUNICIPALITY	27	2	1	5	19
20307 MITHILA BIHARI MUNICIPALITY	51	1	9	13	28
20308 HANSAPUR MUNICIPALITY	41	4	27	0	10
20309 SABAILA MUNICIPALITY	42	5	3	2	32
20310 SHAHIDNAGAR MUNICIPALITY	54	2	8	0	44
20311 KAMALA MUNICIPALITY	41	1	0	12	28
20312 JANAK NANDINI RURAL MUNICIPALITY	44	7	10	0	27
20313 BIDEHA MUNICIPALITY	39	1	3	0	35
20314 AURAH I RURAL MUNICIPALITY	45	0	8	7	30
20315 JANAKPURDHAM SUB-METROPOLITAN CITY	778	62	148	57	511
20316 DHANAUJI RURAL MUNICIPALITY	80	0	5	30	45
20317 NAGARAIN MUNICIPALITY	47	2	34	5	6
20318 MUKHIYAPATTI MUSAHARMIYA RURAL MUNICIPALITY	24	5	9	0	10

1) NSIC stands for Nepal Standard Industrial Classification.

2) Includes Lease/contract out.

3) Includes "Not reported", "Unknown" and so on.

Table 6-1 Number of Establishments by Section of Industrial Classification, Tenure of Business Place (Land) and Local Level.

District and Local Level	Section of NSIC ¹⁾				
	I				
	Accommodation and Food Service				
	Tenure of Business Place (Land)				
	Total	Owned	Rented	Others ²⁾ (Lease+Others)	Not ³⁾ Applicable
Mahottari District	1,334	252	532	20	530
20401 BARDIBAS MUNICIPALITY	280	76	107	1	96
20402 GAUSHALA MUNICIPALITY	105	28	37	2	38
20403 SONAMA RURAL MUNICIPALITY	23	4	9	0	10
20404 AURAH MUNICIPALITY	50	4	12	0	34
20405 BHANGAHA MUNICIPALITY	67	10	23	0	34
20406 LOHARPATTI MUNICIPALITY	97	11	30	0	56
20407 BALAWA MUNICIPALITY	131	12	38	1	80
20408 RAM GOPALPUR MUNICIPALITY	82	14	9	9	50
20409 SAMSI RURAL MUNICIPALITY	76	13	53	0	10
20410 MANARA SHISAWA MUNICIPALITY	72	2	42	0	28
20411 EKADARA RURAL MUNICIPALITY	43	10	25	0	8
20412 MAHOTTARI RURAL MUNICIPALITY	12	3	5	1	3
20413 PIPARA RURAL MUNICIPALITY	66	17	31	5	13
20414 MATIHANI MUNICIPALITY	69	17	26	1	25
20415 JALESHWOR MUNICIPALITY	161	31	85	0	45
Sarlahi District	1,383	222	287	55	819
20501 LALBANDI MUNICIPALITY	241	28	47	5	161
20502 HARIWAN MUNICIPALITY	164	29	45	3	87
20503 BAGMATI MUNICIPALITY	60	17	14	0	29
20504 BARAHATHAWA MUNICIPALITY	155	21	45	37	52
20505 HARIPUR MUNICIPALITY	60	11	5	0	44
20506 ISHWORPUR MUNICIPALITY	155	36	49	7	63
20507 HARIPURWA MUNICIPALITY	45	7	5	0	33
20508 PARSARURAL MUNICIPALITY	31	0	3	0	28
20509 BRAHMAPURI RURAL MUNICIPALITY	36	9	12	1	14
20510 CHANDRANAGAR RURAL MUNICIPALITY	39	21	10	1	7
20511 KABILASHI MUNICIPALITY	34	0	1	0	33
20512 CHAKRAGHATTA RURAL MUNICIPALITY	31	7	1	1	22
20513 BASBARIYA RURAL MUNICIPALITY	25	15	6	0	4
20514 DHANAKAUL RURAL MUNICIPALITY	15	2	4	0	9
20515 RAMNAGAR RURAL MUNICIPALITY	13	4	3	0	6
20516 BALARA MUNICIPALITY	46	1	16	0	29
20517 GODAITA MUNICIPALITY	70	9	5	0	56
20518 BISHNU RURAL MUNICIPALITY	21	3	14	0	4
20519 KAUDENA RURAL MUNICIPALITY	13	1	1	0	11
20520 MALANGAWA MUNICIPALITY	129	1	1	0	127
Rautahat District	1,100	60	170	14	856
20601 CHANDRAPUR MUNICIPALITY	367	14	31	0	322
20602 GUJARA MUNICIPALITY	47	3	3	1	40
20603 PHATUWA BIJAYAPUR MUNICIPALITY	39	0	3	0	36
20604 KATAHARIYA MUNICIPALITY	41	3	5	0	33
20605 BRINDABAN MUNICIPALITY	19	0	6	4	9
20606 GADHIMAI MUNICIPALITY	17	0	0	0	17
20607 MADHAV NARAYAN MUNICIPALITY	30	0	0	0	30
20608 GARUDA MUNICIPALITY	104	2	22	1	79
20609 DEWAHI GONAH MUNICIPALITY	10	0	2	0	8
20610 MAULAPUR MUNICIPALITY	30	2	12	0	16
20611 BOUDHIMAI MUNICIPALITY	47	0	6	1	40
20612 PAROHA MUNICIPALITY	33	3	2	0	28
20613 RAJPUR MUNICIPALITY	64	15	43	3	3
20614 YAMUNAMAI RURAL MUNICIPALITY	24	0	4	1	19
20615 DURGA BHAGAWATI RURAL MUNICIPALITY	15	0	0	0	15
20616 RAJDEVI MUNICIPALITY	12	0	1	0	11
20617 GAUR MUNICIPALITY	122	9	24	3	86
20618 ISHANATH MUNICIPALITY	79	9	6	0	64

1) NSIC stands for Nepal Standard Industrial Classification.

2) Includes Lease/contract out.

3) Includes "Not reported", "Unknown" and so on.

Table 6-1 Number of Establishments by Section of Industrial Classification, Tenure of Business Place (Land) and Local Level.

District and Local Level	Section of NSIC ¹⁾				
	I				
	Accommodation and Food Service				
	Tenure of Business Place (Land)				
	Total	Owned	Rented	Others ²⁾ (Lease+Others)	Not ³⁾ Applicable
Bara District	1,361	142	114	10	1,095
20701 NIJAGADH MUNICIPALITY	110	11	8	1	90
20702 KOLHABI MUNICIPALITY	44	9	7	0	28
20703 JITPUR SIMARA SUB-METROPOLITIAN CITY	496	52	19	1	424
20704 PARAWANIPUR RURAL MUNICIPALITY	45	5	8	1	31
20705 PRASAUNI RURAL MUNICIPALITY	24	4	3	0	17
20706 BISHRAMPUR RURAL MUNICIPALITY	67	10	4	0	53
20707 PHETA RURAL MUNICIPALITY	36	2	2	4	28
20708 KALAIYA SUB-METROPOLITIAN CITY	250	13	22	0	215
20709 KARAIYAMAI RURAL MUNICIPALITY	7	0	0	0	7
20710 BARAGADHI RURAL MUNICIPALITY	25	8	6	0	11
20711 AADARSHA KOTWAL RURAL MUNICIPALITY	28	3	4	0	21
20712 SIMROUNGADH MUNICIPALITY	66	11	18	1	36
20713 PACHARAUTA MUNICIPALITY	39	2	4	2	31
20714 MAHAGADHIMAI MUNICIPALITY	87	6	6	0	75
20715 DEVTAL RURAL MUNICIPALITY	13	4	3	0	6
20716 SUBARNA RURAL MUNICIPALITY	24	2	0	0	22
Parsa District	1,540	110	170	45	1,215
20801 THORI RURAL MUNICIPALITY	99	33	5	3	58
20802 JIRABHAWANI RURAL MUNICIPALITY	38	4	4	1	29
20803 JAGARNATHPUR RURAL MUNICIPALITY	27	0	1	5	21
20804 PATERWA SUGAULI RURAL MUNICIPALITY	23	3	1	0	19
20805 SAKHUWA PRASAUNI RURAL MUNICIPALITY	75	11	2	0	62
20806 PARSAGADHI MUNICIPALITY	76	15	3	0	58
20807 BIRGUNJ METROPOLITIAN CITY	1,003	37	119	32	815
20808 BAHUDARMAI MUNICIPALITY	42	1	6	0	35
20809 POKHARIYA MUNICIPALITY	55	0	11	2	42
20810 KALIKAMAI RURAL MUNICIPALITY	7	0	1	0	6
20811 DHOBINI RURAL MUNICIPALITY	19	0	12	1	6
20812 CHHIPAHARMAI RURAL MUNICIPALITY	21	0	4	1	16
20813 PAKAHA MAINPUR RURAL MUNICIPALITY	15	0	1	0	14
20814 BINDABASINI RURAL MUNICIPALITY	40	6	0	0	34

1) NSIC stands for Nepal Standard Industrial Classification.

2) Includes Lease/contract out.

3) Includes "Not reported ", "Unknown" and so on.

Table 6-1 Number of Establishments by Section of Industrial Classification, Tenure of Business Place (Land) and Local Level.

District and Local Level	Section of NSIC ¹⁾				
	K				
	Financial and Insurance				
	Tenure of Business Place (Land)				
	Total	Owned	Rented	Others ²⁾ (Lease+Others)	Not ³⁾ Applicable
Province 2					
Total	1,369	107	382	21	859
Metropolitan City	139	5	15	1	118
Sub-Metropolitan City	198	10	28	0	160
Municipality	849	65	269	17	498
Rural Municipality	183	27	70	3	83
201 Saptari District					
Total	133	28	51	8	46
Municipality	100	17	33	8	42
Rural Municipality	33	11	18	0	4
202 Siraha District					
Total	136	16	42	3	75
Municipality	100	11	28	2	59
Rural Municipality	36	5	14	1	16
203 Dhanusa District					
Total	190	17	54	0	119
Sub-Metropolitan City	91	7	15	0	69
Municipality	91	9	38	0	44
Rural Municipality	8	1	1	0	6
204 Mahottari District					
Total	103	14	74	0	15
Municipality	87	11	61	0	15
Rural Municipality	16	3	13	0	0
205 Sarlahi District					
Total	188	12	90	6	80
Municipality	179	10	86	5	78
Rural Municipality	9	2	4	1	2
206 Rautahat District					
Total	140	7	12	1	120
Municipality	136	6	12	1	117
Rural Municipality	4	1	0	0	3

1) NSIC stands for Nepal Standard Industrial Classification.

2) Includes Lease/contract out.

3) Includes "Not reported", "Unknown" and so on.

Table 6-1 Number of Establishments by Section of Industrial Classification, Tenure of Business Place (Land) and Local Level.

District and Local Level	Section of NSIC ¹⁾				
	K				
	Financial and Insurance				
	Tenure of Business Place (Land)				
	Total	Owned	Rented	Others ²⁾ (Lease+Others)	Not ³⁾ Applicable
207 Bara District					
Total	199	5	25	2	167
Sub-Metropolitan City	107	3	13	0	91
Municipality	66	0	8	1	57
Rural Municipality	26	2	4	1	19
208 Parsa District					
Total	280	8	34	1	237
Metropolitan City	139	5	15	1	118
Municipality	90	1	3	0	86
Rural Municipality	51	2	16	0	33

1) NSIC stands for Nepal Standard Industrial Classification.

2) Includes Lease/contract out.

3) Includes "Not reported ", "Unknown" and so on.

Table 6-1 Number of Establishments by Section of Industrial Classification, Tenure of Business Place (Land) and Local Level.

District and Local Level	Section of NSIC ¹⁾				
	K				
	Financial and Insurance				
	Tenure of Business Place (Land)				
	Total	Owned	Rented	Others ²⁾ (Lease+Others)	Not ³⁾ Applicable
Saptari District	133	28	51	8	46
20101 SAPTAKOSHI MUNICIPALITY	8	1	3	0	4
20102 KANCHANRUP MUNICIPALITY	9	3	4	0	2
20103 AGMISAIR KRISHNA SABARAN RURAL MUNICIPALITY	15	5	9	0	1
20104 RUPANI RURAL MUNICIPALITY	7	4	3	0	0
20105 SHAMBHUNATH MUNICIPALITY	7	2	3	2	0
20106 KHADAK MUNICIPALITY	17	0	3	1	13
20107 SURUNGA MUNICIPALITY	19	5	12	0	2
20108 BALAN-BIHUL RURAL MUNICIPALITY	1	1	0	0	0
20109 BODE BARSAIN MUNICIPALITY	18	1	0	3	14
20110 DAKNESHWORI MUNICIPALITY	5	2	1	2	0
20111 RAJGADHA RURAL MUNICIPALITY	0	0	0	0	0
20112 BISHNUPUR RURAL MUNICIPALITY	1	0	1	0	0
20113 RAJBIRAJ MUNICIPALITY	9	2	7	0	0
20114 MAHADEWA RURAL MUNICIPALITY	1	0	0	0	1
20115 TIRAHUT RURAL MUNICIPALITY	3	0	2	0	1
20116 HANUMANNAGAR KANKALINI MUNICIPALITY	8	1	0	0	7
20117 TILATHI KOILADI RURAL MUNICIPALITY	3	1	1	0	1
20118 CHHINNAMASTA RURAL MUNICIPALITY	2	0	2	0	0
Siraha District	136	16	42	3	75
20201 LAHAN MUNICIPALITY	21	1	12	0	8
20202 DHANGADHIMAI MUNICIPALITY	11	1	2	0	8
20203 GOLBAZAR MUNICIPALITY	17	2	1	17	13
20204 MIRCHAIYA MUNICIPALITY	24	2	6	0	16
20205 KARJANHA MUNICIPALITY	1	0	0	0	1
20206 KALYANPUR MUNICIPALITY	1	0	0	0	1
20207 NARAHA RURAL MUNICIPALITY	4	1	2	1	0
20208 BISHNUPUR RURAL MUNICIPALITY	5	2	2	0	1
20209 ARNAMA RURAL MUNICIPALITY	6	1	0	0	5
20210 SUKHIPUR MUNICIPALITY	14	3	0	0	11
20211 LAXMIPUR PATARI RURAL MUNICIPALITY	5	0	3	0	2
20212 SAKHUWA NANKARKATTI RURAL MUNICIPALITY	3	0	3	0	0
20213 BHAGAWANPUR RURAL MUNICIPALITY	6	1	2	0	3
20214 NAWARAJPUR RURAL MUNICIPALITY	0	0	0	0	0
20215 BARIYARPATTI RURAL MUNICIPALITY	6	0	2	0	4
20216 AURAH I RURAL MUNICIPALITY	1	0	0	0	1
20217 SIRAHA MUNICIPALITY	11	2	7	1	1
Dhanusa District	190	17	54	0	119
20301 GANESHPAN CHARNATH MUNICIPALITY	10	0	4	0	6
20302 DHANUSHADHAM MUNICIPALITY	8	1	1	0	6
20303 MITHILA MUNICIPALITY	22	1	16	0	5
20304 BATESHWOR RURAL MUNICIPALITY	1	0	1	0	0
20305 CHHIRESHWORNATH MUNICIPALITY	18	3	3	0	12
20306 LAXMINIYA RURAL MUNICIPALITY	1	0	0	0	1
20307 MITHILA BIHARI MUNICIPALITY	7	1	4	0	2
20308 HANSAPUR MUNICIPALITY	6	0	4	0	2
20309 SABAILA MUNICIPALITY	4	0	2	0	2
20310 SHAHIDNAGAR MUNICIPALITY	6	0	1	0	5
20311 KAMALA MUNICIPALITY	3	0	0	0	3
20312 JANAK NANDINI RURAL MUNICIPALITY	3	1	0	0	2
20313 BIDEHA MUNICIPALITY	1	0	0	0	1
20314 AURAH I RURAL MUNICIPALITY	1	0	0	0	1
20315 JANAKPURDHAM SUB-METROPOLITIAN CITY	91	7	15	0	69
20316 DHANAUJI RURAL MUNICIPALITY	2	0	0	0	2
20317 NAGARAIN MUNICIPALITY	6	3	3	0	0
20318 MUKHIYAPATTI MUSAHARMIYA RURAL MUNICIPALITY	0	0	0	0	0

1) NSIC stands for Nepal Standard Industrial Classification.

2) Includes Lease/contract out.

3) Includes "Not reported ", "Unknown" and so on.

Table 6-1 Number of Establishments by Section of Industrial Classification, Tenure of Business Place (Land) and Local Level.

District and Local Level	Section of NSIC ¹⁾				
	K				
	Financial and Insurance				
	Tenure of Business Place (Land)				
	Total	Owned	Rented	Others ²⁾ (Lease+Others)	Not ³⁾ Applicable
Mahottari District	103	14	74	0	15
20401 BARDIBAS MUNICIPALITY	28	1	26	0	1
20402 GAUSHALA MUNICIPALITY	0	0	0	0	0
20403 SONAMA RURAL MUNICIPALITY	2	0	2	0	0
20404 AURAH MUNICIPALITY	3	0	3	0	0
20405 BHANGAHA MUNICIPALITY	4	1	3	0	0
20406 LOHARPATTI MUNICIPALITY	8	1	6	0	1
20407 BALAWA MUNICIPALITY	3	1	2	0	0
20408 RAM GOPALPUR MUNICIPALITY	9	2	0	0	7
20409 SAMSI RURAL MUNICIPALITY	4	2	2	0	0
20410 MANARA SHISAWA MUNICIPALITY	5	0	4	0	1
20411 EKADARA RURAL MUNICIPALITY	3	1	2	0	0
20412 MAHOTTARI RURAL MUNICIPALITY	1	0	1	0	0
20413 PIPARA RURAL MUNICIPALITY	6	0	6	0	0
20414 MATIHANI MUNICIPALITY	4	1	2	0	1
20415 JALESHWOR MUNICIPALITY	23	4	15	0	4
Sarlahi District	188	12	90	6	80
20501 LALBANDI MUNICIPALITY	52	5	24	2	21
20502 HARIWAN MUNICIPALITY	37	0	19	0	18
20503 BAGMATI MUNICIPALITY	18	0	8	0	10
20504 BARAHATHAWA MUNICIPALITY	18	0	17	0	1
20505 HARIPUR MUNICIPALITY	8	1	1	0	6
20506 ISHWORPUR MUNICIPALITY	19	1	14	3	1
20507 HARIPURWA MUNICIPALITY	3	1	1	0	1
20508 PARSARURAL MUNICIPALITY	0	0	0	0	0
20509 BRAHMAPURI RURAL MUNICIPALITY	0	0	0	0	0
20510 CHANDRANAGAR RURAL MUNICIPALITY	2	0	2	0	0
20511 KABILASHI MUNICIPALITY	3	0	0	0	3
20512 CHAKRAGHATTA RURAL MUNICIPALITY	4	0	1	1	2
20513 BASBARIYA RURAL MUNICIPALITY	1	1	0	0	0
20514 DHANAKAUL RURAL MUNICIPALITY	1	1	0	0	0
20515 RAMNAGAR RURAL MUNICIPALITY	1	0	1	0	0
20516 BALARA MUNICIPALITY	2	0	2	0	0
20517 GODAITA MUNICIPALITY	8	1	0	0	7
20518 BISHNU RURAL MUNICIPALITY	0	0	0	0	0
20519 KAUDENA RURAL MUNICIPALITY	0	0	0	0	0
20520 MALANGAWA MUNICIPALITY	11	1	0	0	10
Rautahat District	140	7	12	1	120
20601 CHANDRAPUR MUNICIPALITY	56	3	1	1	51
20602 GUJARA MUNICIPALITY	2	0	0	0	2
20603 PHATUWA BIJAYAPUR MUNICIPALITY	2	0	0	0	2
20604 KATAHARIYA MUNICIPALITY	16	0	2	0	14
20605 BRINDABAN MUNICIPALITY	2	0	0	0	2
20606 GADHIMAI MUNICIPALITY	3	0	0	0	3
20607 MADHAV NARAYAN MUNICIPALITY	1	0	0	0	1
20608 GARUDA MUNICIPALITY	23	0	5	0	18
20609 DEWAHI GONAH MUNICIPALITY	0	0	0	0	0
20610 MAULAPUR MUNICIPALITY	1	0	0	0	1
20611 BOUDHIMAI MUNICIPALITY	5	0	0	0	5
20612 PAROHA MUNICIPALITY	2	0	0	0	2
20613 RAJPUR MUNICIPALITY	2	1	1	0	0
20614 YAMUNAMAI RURAL MUNICIPALITY	1	1	0	0	0
20615 DURGA BHAGAWATI RURAL MUNICIPALITY	3	0	0	0	3
20616 RAJDEVI MUNICIPALITY	0	0	0	0	0
20617 GAUR MUNICIPALITY	20	2	3	0	15
20618 ISHANATH MUNICIPALITY	1	0	0	0	1

1) NSIC stands for Nepal Standard Industrial Classification.

2) Includes Lease/contract out.

3) Includes "Not reported", "Unknown" and so on.

Table 6-1 Number of Establishments by Section of Industrial Classification, Tenure of Business Place (Land) and Local Level.

District and Local Level	Section of NSIC ¹⁾				
	K				
	Financial and Insurance				
	Tenure of Business Place (Land)				
	Total	Owned	Rented	Others ²⁾ (Lease+Others)	Not ³⁾ Applicable
Bara District	199	5	25	2	167
20701 NIJAGADH MUNICIPALITY	15	0	0	0	15
20702 KOLHABI MUNICIPALITY	17	0	3	0	14
20703 JITPUR SIMARA SUB-METROPOLITIAN CITY	63	2	5	0	56
20704 PARAWANIPUR RURAL MUNICIPALITY	10	0	0	1	9
20705 PRASAUNI RURAL MUNICIPALITY	6	0	1	0	5
20706 BISHRAMPUR RURAL MUNICIPALITY	3	0	1	0	2
20707 PHETA RURAL MUNICIPALITY	2	0	0	0	2
20708 KALAIYA SUB-METROPOLITIAN CITY	44	1	8	0	35
20709 KARAIYAMAI RURAL MUNICIPALITY	0	0	0	0	0
20710 BARAGADHI RURAL MUNICIPALITY	0	0	0	0	0
20711 AADARSHA KOTWAL RURAL MUNICIPALITY	4	1	2	0	1
20712 SIMROUNGADH MUNICIPALITY	13	0	5	0	8
20713 PACHARAUTA MUNICIPALITY	2	0	0	1	1
20714 MAHAGADHIMAI MUNICIPALITY	19	0	0	0	19
20715 DEVTAL RURAL MUNICIPALITY	0	0	0	0	0
20716 SUBARNA RURAL MUNICIPALITY	1	1	0	0	0
Parsa District	280	8	34	1	237
20801 THORI RURAL MUNICIPALITY	18	1	6	0	11
20802 JIRABHAWANI RURAL MUNICIPALITY	9	0	1	0	8
20803 JAGARNATHPUR RURAL MUNICIPALITY	1	0	0	0	1
20804 PATERWA SUGAULI RURAL MUNICIPALITY	4	1	1	0	2
20805 SAKHUWA PRASAUNI RURAL MUNICIPALITY	4	0	1	0	3
20806 PARSAGADHI MUNICIPALITY	66	1	1	0	64
20807 BIRGUNJ METROPOLITIAN CITY	139	5	15	1	118
20808 BAHUDARMAI MUNICIPALITY	7	0	0	0	7
20809 POKHARIYA MUNICIPALITY	17	0	2	0	15
20810 KALIKAMAI RURAL MUNICIPALITY	1	0	1	0	0
20811 DHOBINI RURAL MUNICIPALITY	5	0	4	0	1
20812 CHHIPAHARMAI RURAL MUNICIPALITY	3	0	0	0	3
20813 PAKAHA MAINPUR RURAL MUNICIPALITY	2	0	0	0	2
20814 BINDABASINI RURAL MUNICIPALITY	4	0	2	0	2

1) NSIC stands for Nepal Standard Industrial Classification.

2) Includes Lease/contract out.

3) Includes "Not reported ", "Unknown" and so on.

Table 6-1 Number of Establishments by Section of Industrial Classification, Tenure of Business Place (Land) and Local Level.

District and Local Level	Section of NSIC ¹⁾				
	P				
	Education				
	Tenure of Business Place (Land)				
	Total	Owned	Rented	Others ²⁾ (Lease+Others)	Not ³⁾ Applicable
Province 2					
Total	4,324	2,803	862	297	362
Metropolitan City	207	80	62	15	50
Sub-Metropolitan City	353	148	127	22	56
Municipality	2,611	1,715	489	190	217
Rural Municipality	1,153	860	184	70	39
201 Saptari District					
Total	637	458	97	61	21
Municipality	418	297	77	28	16
Rural Municipality	219	161	20	33	5
202 Siraha District					
Total	531	382	77	44	28
Municipality	352	235	54	38	25
Rural Municipality	179	147	23	6	3
203 Dhanusa District					
Total	655	355	195	36	69
Sub-Metropolitan City	226	69	93	17	47
Municipality	308	202	76	15	15
Rural Municipality	121	84	26	4	7
204 Mahottari District					
Total	454	239	132	63	20
Municipality	358	192	96	53	17
Rural Municipality	96	47	36	10	3
205 Sarlahi District					
Total	604	456	90	31	27
Municipality	451	339	64	26	22
Rural Municipality	153	117	26	5	5
206 Rautahat District					
Total	459	245	69	28	117
Municipality	436	233	65	24	114
Rural Municipality	23	12	4	4	3

1) NSIC stands for Nepal Standard Industrial Classification.

2) Includes Lease/contract out.

3) Includes "Not reported ", "Unknown" and so on.

Table 6-1 Number of Establishments by Section of Industrial Classification, Tenure of Business Place (Land) and Local Level.

District and Local Level	Section of NSIC ¹⁾				
	P				
	Education				
	Tenure of Business Place (Land)				
	Total	Owned	Rented	Others ²⁾ (Lease+Others)	Not ³⁾ Applicable
207 Bara District					
Total	483	352	95	14	22
Sub-Metropolitan City	127	79	34	5	9
Municipality	192	146	35	5	6
Rural Municipality	164	127	26	4	7
208 Parsa District					
Total	501	316	107	20	58
Metropolitan City	207	80	62	15	50
Municipality	96	71	22	1	2
Rural Municipality	198	165	23	4	6

1) NSIC stands for Nepal Standard Industrial Classification.

2) Includes Lease/contract out.

3) Includes "Not reported ", "Unknown" and so on.

Table 6-1 Number of Establishments by Section of Industrial Classification, Tenure of Business Place (Land) and Local Level.

District and Local Level	Section of NSIC ¹⁾				
	P				
	Education				
	Tenure of Business Place (Land)				
	Total	Owned	Rented	Others ²⁾ (Lease+Others)	Not ³⁾ Applicable
Saptari District	637	458	97	61	21
20101 SAPTAKOSHI MUNICIPALITY	20	9	7	3	1
20102 KANCHANRUP MUNICIPALITY	53	33	16	1	3
20103 AGMISAIR KRISHNA SABARAN RURAL MUNICIPALITY	28	21	2	3	2
20104 RUPANI RURAL MUNICIPALITY	18	16	2	0	0
20105 SHAMBHUNATH MUNICIPALITY	39	23	10	6	0
20106 KHADAK MUNICIPALITY	57	44	5	5	3
20107 SURUNGA MUNICIPALITY	41	34	5	2	0
20108 BALAN-BIHUL RURAL MUNICIPALITY	23	20	2	1	0
20109 BODE BARSAIN MUNICIPALITY	48	37	5	3	3
20110 DAKNESHWORI MUNICIPALITY	37	28	5	1	3
20111 RAJGADHA RURAL MUNICIPALITY	25	22	1	1	1
20112 BISHNUPUR RURAL MUNICIPALITY	20	16	2	2	0
20113 RAJBIRAJ MUNICIPALITY	79	58	19	2	0
20114 MAHADEWA RURAL MUNICIPALITY	25	17	1	7	0
20115 TIRAHUT RURAL MUNICIPALITY	26	7	3	14	2
20116 HANUMANNAGAR KANKALINI MUNICIPALITY	44	31	5	5	3
20117 TILATHI KOILADI RURAL MUNICIPALITY	27	16	6	5	0
20118 CHHINNAMASTA RURAL MUNICIPALITY	27	26	1	0	0
Siraha District	531	382	77	44	28
20201 LAHAN MUNICIPALITY	80	48	7	16	9
20202 DHANGADHIMAI MUNICIPALITY	36	26	5	2	3
20203 GOLBAZAR MUNICIPALITY	43	30	5	5	3
20204 MIRCHAIYA MUNICIPALITY	42	27	9	4	2
20205 KARJANHA MUNICIPALITY	19	13	3	0	3
20206 KALYANPUR MUNICIPALITY	37	29	3	5	0
20207 NARAHA RURAL MUNICIPALITY	17	13	4	0	0
20208 BISHNUPUR RURAL MUNICIPALITY	24	17	6	1	0
20209 ARNAMA RURAL MUNICIPALITY	12	10	2	0	0
20210 SUKHIPUR MUNICIPALITY	31	26	2	0	3
20211 LAXMIPUR PATARI RURAL MUNICIPALITY	25	24	1	0	0
20212 SAKHUWA NANKARKATTI RURAL MUNICIPALITY	21	20	1	0	0
20213 BHAGAWANPUR RURAL MUNICIPALITY	19	15	3	0	1
20214 NAWARAJPUR RURAL MUNICIPALITY	22	21	1	0	0
20215 BARIYARPATTI RURAL MUNICIPALITY	22	15	2	3	2
20216 AURAH RURAL MUNICIPALITY	17	12	3	2	0
20217 SIRAHA MUNICIPALITY	64	36	20	6	2
Dhanusa District	655	355	195	36	69
20301 GANESHMAN CHARNATH MUNICIPALITY	30	21	8	1	0
20302 DHANUSHADHAM MUNICIPALITY	33	19	4	4	6
20303 MITHILA MUNICIPALITY	40	29	5	4	2
20304 BATESHWOR RURAL MUNICIPALITY	15	10	1	4	0
20305 CHHIRESHWORNATH MUNICIPALITY	25	11	8	2	4
20306 LAXMINIYA RURAL MUNICIPALITY	24	19	5	0	0
20307 MITHILA BIHARI MUNICIPALITY	33	26	6	1	0
20308 HANSAPUR MUNICIPALITY	27	20	7	0	0
20309 SABAILA MUNICIPALITY	20	13	6	1	0
20310 SHAHIDNAGAR MUNICIPALITY	28	13	11	2	2
20311 KAMALA MUNICIPALITY	21	15	5	0	1
20312 JANAK NANDINI RURAL MUNICIPALITY	20	13	4	0	3
20313 BIDEHA MUNICIPALITY	25	16	9	0	0
20314 AURAH RURAL MUNICIPALITY	20	13	7	0	0
20315 JANAKPURDHAM SUB-METROPOLITAN CITY	226	69	93	17	47
20316 DHANAUJI RURAL MUNICIPALITY	24	18	3	0	3
20317 NAGARAIN MUNICIPALITY	26	19	7	0	0
20318 MUKHIYAPATTI MUSAHARMIYA RURAL MUNICIPALITY	18	11	6	0	1

1) NSIC stands for Nepal Standard Industrial Classification.

2) Includes Lease/contract out.

3) Includes "Not reported ", "Unknown" and so on.

Table 6-1 Number of Establishments by Section of Industrial Classification, Tenure of Business Place (Land) and Local Level.

District and Local Level	Section of NSIC ¹⁾				
	P				
	Education				
	Tenure of Business Place (Land)				
	Total	Owned	Rented	Others ²⁾ (Lease+Others)	Not ³⁾ Applicable
Mahottari District	454	239	132	63	20
20401 BARDIBAS MUNICIPALITY	54	29	10	13	2
20402 GAUSHALA MUNICIPALITY	50	31	11	7	1
20403 SONAMA RURAL MUNICIPALITY	15	8	7	0	0
20404 AURAH MUNICIPALITY	19	10	7	2	0
20405 BHANGAHA MUNICIPALITY	27	18	8	0	1
20406 LOHARPATTI MUNICIPALITY	24	11	8	4	1
20407 BALAWA MUNICIPALITY	15	10	2	2	1
20408 RAM GOPALPUR MUNICIPALITY	37	19	12	6	0
20409 SAMSI RURAL MUNICIPALITY	18	10	8	0	0
20410 MANARA SHISAWA MUNICIPALITY	32	19	6	0	7
20411 EKADARA RURAL MUNICIPALITY	23	10	10	2	1
20412 MAHOTTARI RURAL MUNICIPALITY	17	7	1	7	2
20413 PIPARA RURAL MUNICIPALITY	23	12	10	1	0
20414 MATIHANI MUNICIPALITY	31	19	10	1	1
20415 JALESHWOR MUNICIPALITY	69	26	22	18	3
Sarlahi District	604	456	90	31	27
20501 LALBANDI MUNICIPALITY	80	65	9	2	4
20502 HARIWAN MUNICIPALITY	47	38	6	0	3
20503 BAGMATI MUNICIPALITY	34	21	2	10	1
20504 BARAHATHAWA MUNICIPALITY	46	34	8	3	1
20505 HARIPUR MUNICIPALITY	25	19	4	0	2
20506 ISHWORPUR MUNICIPALITY	62	49	9	4	0
20507 HARIPURWA MUNICIPALITY	22	17	5	0	0
20508 PARSARURAL MUNICIPALITY	11	8	2	1	0
20509 BRAHMAPURI RURAL MUNICIPALITY	20	16	3	0	1
20510 CHANDRANAGAR RURAL MUNICIPALITY	35	29	6	0	0
20511 KABILASHI MUNICIPALITY	31	22	5	4	0
20512 CHAKRAGHATTA RURAL MUNICIPALITY	14	10	3	0	1
20513 BASBARIYA RURAL MUNICIPALITY	25	21	3	0	1
20514 DHANAKAUL RURAL MUNICIPALITY	12	9	1	2	0
20515 RAMNAGAR RURAL MUNICIPALITY	14	8	4	1	1
20516 BALARA MUNICIPALITY	37	33	4	0	0
20517 GODAITA MUNICIPALITY	39	25	9	3	2
20518 BISHNU RURAL MUNICIPALITY	13	10	3	0	0
20519 KAUDENA RURAL MUNICIPALITY	9	6	1	1	1
20520 MALANGAWA MUNICIPALITY	28	16	3	0	9
Rautahat District	459	245	69	28	117
20601 CHANDRAPUR MUNICIPALITY	74	51	12	1	10
20602 GUJARA MUNICIPALITY	39	14	2	0	23
20603 PHATUWA BIJAYAPUR MUNICIPALITY	23	11	1	0	11
20604 KATAHARIYA MUNICIPALITY	32	24	6	0	2
20605 BRINDABAN MUNICIPALITY	15	10	1	2	2
20606 GADHIMAI MUNICIPALITY	22	15	3	0	4
20607 MADHAV NARAYAN MUNICIPALITY	27	12	0	1	14
20608 GARUDA MUNICIPALITY	38	16	12	6	4
20609 DEWAHI GONAH MUNICIPALITY	19	8	2	0	9
20610 MAULAPUR MUNICIPALITY	12	4	4	4	0
20611 BOUDHIMAI MUNICIPALITY	25	16	3	2	4
20612 PAROHA MUNICIPALITY	17	2	1	1	13
20613 RAJPUR MUNICIPALITY	11	6	1	4	0
20614 YAMUNAMAI RURAL MUNICIPALITY	5	3	0	2	0
20615 DURGA BHAGAWATI RURAL MUNICIPALITY	18	9	4	2	3
20616 RAJDEVI MUNICIPALITY	22	18	2	1	1
20617 GAUR MUNICIPALITY	35	17	8	1	9
20618 ISHANATH MUNICIPALITY	25	9	7	1	8

1) NSIC stands for Nepal Standard Industrial Classification.

2) Includes Lease/contract out.

3) Includes "Not reported", "Unknown" and so on.

Table 6-1 Number of Establishments by Section of Industrial Classification, Tenure of Business Place (Land) and Local Level.

District and Local Level	Section of NSIC ¹⁾				
	P				
	Education				
	Tenure of Business Place (Land)				
	Total	Owned	Rented	Others ²⁾ (Lease+Others)	Not ³⁾ Applicable
Bara District	483	352	95	14	22
20701 NIJAGADH MUNICIPALITY	21	17	3	0	1
20702 KOLHABI MUNICIPALITY	36	29	6	0	1
20703 JITPUR SIMARA SUB-METROPOLITIAN CITY	55	40	14	1	0
20704 PARAWANIPUR RURAL MUNICIPALITY	16	14	2	0	0
20705 PRASAUNI RURAL MUNICIPALITY	14	11	3	0	0
20706 BISHRAMPUR RURAL MUNICIPALITY	17	12	5	0	0
20707 PHETA RURAL MUNICIPALITY	16	9	5	2	0
20708 KALAIYA SUB-METROPOLITIAN CITY	72	39	20	4	9
20709 KARAIYAMAI RURAL MUNICIPALITY	20	18	2	0	0
20710 BARAGADHI RURAL MUNICIPALITY	23	17	4	1	1
20711 AADARSHA KOTWAL RURAL MUNICIPALITY	26	21	3	0	2
20712 SIMROUNGADH MUNICIPALITY	45	33	12	0	0
20713 PACHARAUTA MUNICIPALITY	26	20	4	1	1
20714 MAHAGADHIMAI MUNICIPALITY	64	47	10	4	3
20715 DEVTAL RURAL MUNICIPALITY	8	8	0	0	0
20716 SUBARNA RURAL MUNICIPALITY	24	17	2	1	4
Parsa District	501	316	107	20	58
20801 THORI RURAL MUNICIPALITY	26	23	1	2	0
20802 JIRABHAWANI RURAL MUNICIPALITY	22	17	2	1	2
20803 JAGARNATHPUR RURAL MUNICIPALITY	21	18	2	1	0
20804 PATERWA SUGAULI RURAL MUNICIPALITY	15	12	3	0	0
20805 SAKHUWA PRASAUNI RURAL MUNICIPALITY	24	21	3	0	0
20806 PARSAGADHI MUNICIPALITY	33	30	3	0	0
20807 BIRGUNJ METROPOLITIAN CITY	207	80	62	15	50
20808 BAHUDARMAI MUNICIPALITY	28	17	11	0	0
20809 POKHARIYA MUNICIPALITY	35	24	8	1	2
20810 KALIKAMAI RURAL MUNICIPALITY	9	8	1	0	0
20811 DHOBINI RURAL MUNICIPALITY	16	13	3	0	0
20812 CHHIPAHARMAI RURAL MUNICIPALITY	21	17	4	0	0
20813 PAKAHA MAINPUR RURAL MUNICIPALITY	21	19	2	0	0
20814 BINDABASINI RURAL MUNICIPALITY	23	17	2	0	4

1) NSIC stands for Nepal Standard Industrial Classification.

2) Includes Lease/contract out.

3) Includes "Not reported ", "Unknown" and so on.

Table 6-1 Number of Establishments by Section of Industrial Classification, Tenure of Business Place (Land) and Local Level.

District and Local Level	Section of NSIC ¹⁾				
	Q				
	Human Health and Social Work				
	Tenure of Business Place (Land)				
	Total	Owned	Rented	Others ²⁾ (Lease+Others)	Not ³⁾ Applicable
Province 2					
Total	1,725	657	274	96	698
Metropolitan City	122	20	12	5	85
Sub-Metropolitan City	194	33	27	3	131
Municipality	1,024	397	189	53	385
Rural Municipality	385	207	46	35	97
201 Saptari District					
Total	327	121	70	28	108
Municipality	219	75	53	13	78
Rural Municipality	108	46	17	15	30
202 Siraha District					
Total	210	110	32	6	62
Municipality	158	69	27	6	56
Rural Municipality	52	41	5	0	6
203 Dhanusa District					
Total	290	91	39	13	147
Sub-Metropolitan City	155	24	24	3	104
Municipality	99	54	10	4	31
Rural Municipality	36	13	5	6	12
204 Mahottari District					
Total	187	88	65	16	18
Municipality	148	62	53	15	18
Rural Municipality	39	26	12	1	0
205 Sarlahi District					
Total	173	75	34	8	56
Municipality	135	52	33	3	47
Rural Municipality	38	23	1	5	9
206 Rautahat District					
Total	179	51	4	13	111
Municipality	170	47	4	11	108
Rural Municipality	9	4	0	2	3

1) NSIC stands for Nepal Standard Industrial Classification.

2) Includes Lease/contract out.

3) Includes "Not reported", "Unknown" and so on.

Table 6-1 Number of Establishments by Section of Industrial Classification, Tenure of Business Place (Land) and Local Level.

District and Local Level	Section of NSIC ¹⁾				
	Q				
	Human Health and Social Work				
	Tenure of Business Place (Land)				
	Total	Owned	Rented	Others ²⁾ (Lease+Others)	Not ³⁾ Applicable
207 Bara District					
Total	129	56	12	0	61
Sub-Metropolitan City	39	9	3	0	27
Municipality	52	23	8	0	21
Rural Municipality	38	24	1	0	13
208 Parsa District					
Total	230	65	18	12	135
Metropolitan City	122	20	12	5	85
Municipality	43	15	1	1	26
Rural Municipality	65	30	5	6	24

1) NSIC stands for Nepal Standard Industrial Classification.

2) Includes Lease/contract out.

3) Includes "Not reported ", "Unknown" and so on.

Table 6-1 Number of Establishments by Section of Industrial Classification, Tenure of Business Place (Land) and Local Level.

District and Local Level	Section of NSIC ¹⁾				
	Q				
	Human Health and Social Work				
	Tenure of Business Place (Land)				
	Total	Owned	Rented	Others ²⁾ (Lease+Others)	Not ³⁾ Applicable
Saptari District	327	121	70	28	108
20101 SAPTAKOSHI MUNICIPALITY	13	2	1	1	9
20102 KANCHANRUP MUNICIPALITY	19	11	3	1	4
20103 AGMISAIR KRISHNA SABARAN RURAL MUNICIPALITY	14	7	4	0	3
20104 RUPANI RURAL MUNICIPALITY	10	7	1	1	1
20105 SHAMBHUNATH MUNICIPALITY	9	6	2	1	0
20106 KHADAK MUNICIPALITY	19	10	2	2	5
20107 SURUNGA MUNICIPALITY	32	14	10	4	4
20108 BALAN-BIHUL RURAL MUNICIPALITY	12	6	4	2	0
20109 BODE BARSAIN MUNICIPALITY	31	6	3	3	19
20110 DAKNESHWORI MUNICIPALITY	16	13	2	1	0
20111 RAJGADHA RURAL MUNICIPALITY	26	6	0	2	18
20112 BISHNUPUR RURAL MUNICIPALITY	13	4	6	3	0
20113 RAJBIRAJ MUNICIPALITY	39	9	30	0	0
20114 MAHADEWA RURAL MUNICIPALITY	10	3	0	3	4
20115 TIRAHUT RURAL MUNICIPALITY	8	3	1	3	1
20116 HANUMANNAGAR KANKALINI MUNICIPALITY	41	4	0	0	37
20117 TILATHI KOILADI RURAL MUNICIPALITY	10	5	1	1	3
20118 CHHINNAMASTA RURAL MUNICIPALITY	5	5	0	0	0
Siraha District	210	110	32	6	62
20201 LAHAN MUNICIPALITY	36	12	12	1	11
20202 DHANGADHIMAI MUNICIPALITY	24	10	4	0	10
20203 GOLBAZAR MUNICIPALITY	17	4	1	3	9
20204 MIRCHAIYA MUNICIPALITY	30	13	4	0	13
20205 KARJANHA MUNICIPALITY	8	5	0	0	3
20206 KALYANPUR MUNICIPALITY	7	5	0	1	1
20207 NARAHA RURAL MUNICIPALITY	7	5	0	0	2
20208 BISHNUPUR RURAL MUNICIPALITY	10	7	0	0	3
20209 ARNAMA RURAL MUNICIPALITY	4	4	0	0	0
20210 SUKHIPUR MUNICIPALITY	10	3	2	0	5
20211 LAXMIPUR PATARI RURAL MUNICIPALITY	7	5	1	0	1
20212 SAKHUWA NANKARKATTI RURAL MUNICIPALITY	7	4	3	0	0
20213 BHAGAWANPUR RURAL MUNICIPALITY	3	3	0	0	0
20214 NAWARAJPUR RURAL MUNICIPALITY	3	3	0	0	0
20215 BARIYARPATTI RURAL MUNICIPALITY	6	6	0	0	0
20216 AURAH RURAL MUNICIPALITY	5	4	1	0	0
20217 SIRAHA MUNICIPALITY	26	17	4	1	4
Dhanusa District	290	91	39	13	147
20301 GANESHPAN CHARNATH MUNICIPALITY	8	5	1	0	2
20302 DHANUSHADHAM MUNICIPALITY	11	2	1	2	6
20303 MITHILA MUNICIPALITY	19	10	5	1	3
20304 BATESHWOR RURAL MUNICIPALITY	7	3	3	1	0
20305 CHHIRESHWORNATH MUNICIPALITY	16	7	0	0	9
20306 LAXMINIYA RURAL MUNICIPALITY	8	2	1	1	4
20307 MITHILA BIHARI MUNICIPALITY	11	7	1	0	3
20308 HANSAPUR MUNICIPALITY	8	8	0	0	0
20309 SABAILA MUNICIPALITY	0	0	0	0	0
20310 SHAHIDNAGAR MUNICIPALITY	11	5	1	0	5
20311 KAMALA MUNICIPALITY	5	3	0	0	2
20312 JANAK NANDINI RURAL MUNICIPALITY	5	2	0	0	3
20313 BIDEHA MUNICIPALITY	4	4	0	0	0
20314 AURAH RURAL MUNICIPALITY	9	4	1	0	4
20315 JANAKPURDHAM SUB-METROPOLITIAN CITY	155	24	24	3	104
20316 DHANAUJI RURAL MUNICIPALITY	7	2	0	4	1
20317 NAGARAIN MUNICIPALITY	6	3	1	1	1
20318 MUKHIYAPATTI MUSAHARMIYA RURAL MUNICIPALITY	0	0	0	0	0

1) NSIC stands for Nepal Standard Industrial Classification.

2) Includes Lease/contract out.

3) Includes "Not reported ", "Unknown" and so on.

Table 6-1 Number of Establishments by Section of Industrial Classification, Tenure of Business Place (Land) and Local Level.

District and Local Level	Section of NSIC ¹⁾				
	Q				
	Human Health and Social Work				
	Tenure of Business Place (Land)				
	Total	Owned	Rented	Others ²⁾ (Lease+Others)	Not ³⁾ Applicable
Mahottari District	187	88	65	16	18
20401 BARDIBAS MUNICIPALITY	28	8	16	3	1
20402 GAUSHALA MUNICIPALITY	31	16	7	3	5
20403 SONAMA RURAL MUNICIPALITY	10	10	0	0	0
20404 AURAH MUNICIPALITY	3	3	0	0	0
20405 BHANGAHA MUNICIPALITY	10	5	3	1	1
20406 LOHARPATTI MUNICIPALITY	12	4	6	2	0
20407 BALAWA MUNICIPALITY	7	3	4	0	0
20408 RAM GOPALPUR MUNICIPALITY	15	6	0	1	8
20409 SAMSI RURAL MUNICIPALITY	23	11	11	1	0
20410 MANARA SHISAWA MUNICIPALITY	12	4	4	3	1
20411 EKADARA RURAL MUNICIPALITY	1	1	0	0	0
20412 MAHOTTARI RURAL MUNICIPALITY	0	0	0	0	0
20413 PIPARA RURAL MUNICIPALITY	5	4	1	0	0
20414 MATIHANI MUNICIPALITY	4	2	1	0	1
20415 JALESHWOR MUNICIPALITY	26	11	12	2	1
Sarlahi District	173	75	34	8	56
20501 LALBANDI MUNICIPALITY	26	7	8	0	11
20502 HARIWAN MUNICIPALITY	13	5	4	0	4
20503 BAGMATI MUNICIPALITY	11	3	2	1	5
20504 BARAHATHAWA MUNICIPALITY	19	7	9	0	3
20505 HARIPUR MUNICIPALITY	8	5	2	0	1
20506 ISHWORPUR MUNICIPALITY	9	4	5	0	0
20507 HARIPURWA MUNICIPALITY	4	3	0	0	1
20508 PARSARURAL MUNICIPALITY	4	4	0	0	0
20509 BRAHMAPURI RURAL MUNICIPALITY	4	4	0	0	0
20510 CHANDRANAGAR RURAL MUNICIPALITY	4	4	0	0	0
20511 KABILASHI MUNICIPALITY	6	2	0	0	4
20512 CHAKRAGHATTA RURAL MUNICIPALITY	4	1	1	2	0
20513 BASBARIYA RURAL MUNICIPALITY	5	1	0	0	4
20514 DHANAKAUL RURAL MUNICIPALITY	7	4	0	1	2
20515 RAMNAGAR RURAL MUNICIPALITY	4	1	0	1	2
20516 BALARA MUNICIPALITY	7	3	2	0	2
20517 GODAITA MUNICIPALITY	12	6	0	2	4
20518 BISHNU RURAL MUNICIPALITY	5	3	0	1	1
20519 KAUDENA RURAL MUNICIPALITY	1	1	0	0	0
20520 MALANGAWA MUNICIPALITY	20	7	1	0	12
Rautahat District	179	51	4	13	111
20601 CHANDRAPUR MUNICIPALITY	35	9	1	1	24
20602 GUJARA MUNICIPALITY	6	1	0	0	5
20603 PHATUWA BIJAYAPUR MUNICIPALITY	7	1	0	0	6
20604 KATAHARIYA MUNICIPALITY	13	1	0	1	11
20605 BRINDABAN MUNICIPALITY	11	6	1	0	4
20606 GADHIMAI MUNICIPALITY	7	5	0	0	2
20607 MADHAV NARAYAN MUNICIPALITY	9	0	0	1	8
20608 GARUDA MUNICIPALITY	26	5	0	4	17
20609 DEWAHI GONAH MUNICIPALITY	4	0	0	0	4
20610 MAULAPUR MUNICIPALITY	1	0	1	0	0
20611 BOUDHIMAI MUNICIPALITY	7	3	0	0	4
20612 PAROHA MUNICIPALITY	10	2	0	0	8
20613 RAJPUR MUNICIPALITY	5	3	0	2	0
20614 YAMUNAMAI RURAL MUNICIPALITY	4	0	0	1	3
20615 DURGA BHAGAWATI RURAL MUNICIPALITY	5	4	0	1	0
20616 RAJDEVI MUNICIPALITY	4	4	0	0	0
20617 GAUR MUNICIPALITY	17	5	1	0	11
20618 ISHANATH MUNICIPALITY	8	2	0	2	4

1) NSIC stands for Nepal Standard Industrial Classification.

2) Includes Lease/contract out.

3) Includes "Not reported", "Unknown" and so on.

Table 6-1 Number of Establishments by Section of Industrial Classification, Tenure of Business Place (Land) and Local Level.

District and Local Level	Section of NSIC ¹⁾				
	Q				
	Human Health and Social Work				
	Tenure of Business Place (Land)				
	Total	Owned	Rented	Others ²⁾ (Lease+Others)	Not ³⁾ Applicable
Bara District	129	56	12	0	61
20701 NIJAGADH MUNICIPALITY	9	3	1	0	5
20702 KOLHABI MUNICIPALITY	11	7	0	0	4
20703 JITPUR SIMARA SUB-METROPOLITIAN CITY	19	2	2	0	15
20704 PARAWANIPUR RURAL MUNICIPALITY	5	3	0	0	2
20705 PRASAUNI RURAL MUNICIPALITY	4	3	0	0	1
20706 BISHRAMPUR RURAL MUNICIPALITY	5	3	0	0	2
20707 PHETA RURAL MUNICIPALITY	4	2	0	0	2
20708 KALAIYA SUB-METROPOLITIAN CITY	20	7	1	0	12
20709 KARAIYAMAI RURAL MUNICIPALITY	5	4	0	0	1
20710 BARAGADHI RURAL MUNICIPALITY	5	4	0	0	1
20711 AADARSHA KOTWAL RURAL MUNICIPALITY	7	4	1	0	2
20712 SIMROUNGADH MUNICIPALITY	17	5	6	0	6
20713 PACHARAUTA MUNICIPALITY	7	7	0	0	0
20714 MAHAGADHIMAI MUNICIPALITY	8	1	1	0	6
20715 DEVTAL RURAL MUNICIPALITY	2	1	0	0	1
20716 SUBARNA RURAL MUNICIPALITY	1	0	0	0	1
Parsa District	230	65	18	12	135
20801 THORI RURAL MUNICIPALITY	8	5	2	1	0
20802 JIRABHAWANI RURAL MUNICIPALITY	9	5	1	0	3
20803 JAGARNATHPUR RURAL MUNICIPALITY	6	3	0	1	2
20804 PATERWA SUGAULI RURAL MUNICIPALITY	3	1	0	1	1
20805 SAKHUWA PRASAUNI RURAL MUNICIPALITY	7	5	0	1	1
20806 PARSAGADHI MUNICIPALITY	17	4	0	0	13
20807 BIRGUNJ METROPOLITIAN CITY	122	20	12	5	85
20808 BAHUDARMAI MUNICIPALITY	10	5	0	1	4
20809 POKHARIYA MUNICIPALITY	16	6	1	0	9
20810 KALIKAMAI RURAL MUNICIPALITY	4	1	0	0	3
20811 DHOBINI RURAL MUNICIPALITY	5	4	0	0	1
20812 CHHIPAHARMAI RURAL MUNICIPALITY	15	0	2	2	11
20813 PAKAHA MAINPUR RURAL MUNICIPALITY	5	3	0	0	2
20814 BINDABASINI RURAL MUNICIPALITY	3	3	0	0	0

1) NSIC stands for Nepal Standard Industrial Classification.

2) Includes Lease/contract out.

3) Includes "Not reported ", "Unknown" and so on.

Table 6-1 Number of Establishments by Section of Industrial Classification, Tenure of Business Place (Land) and Local Level.

District and Local Level	Section of NSIC ¹⁾				
	L+M+N+R+S				
	Real Estate, Professional & Scientific Activities, Administrative Services, Arts & Entertainment, Other Services				
	Tenure of Business Place (Land)				
	Total	Owned	Rented	Others ²⁾ (Lease+Others)	Not ³⁾ Applicable
Province 2					
Total	10,416	1,638	2,206	390	6,182
Metropolitan City	910	42	83	14	771
Sub-Metropolitan City	1,411	106	149	67	1,089
Municipality	5,886	953	1,581	189	3,163
Rural Municipality	2,209	537	393	120	1,159
201 Saptari District					
Total	2,029	519	572	116	822
Municipality	1,305	276	477	62	490
Rural Municipality	724	243	95	54	332
202 Siraha District					
Total	880	116	218	23	523
Municipality	658	75	179	19	385
Rural Municipality	222	41	39	4	138
203 Dhanusa District					
Total	1,767	190	279	108	1,190
Sub-Metropolitan City	966	75	123	65	703
Municipality	607	81	129	28	369
Rural Municipality	194	34	27	15	118
204 Mahottari District					
Total	979	257	508	38	176
Municipality	702	171	366	16	149
Rural Municipality	277	86	142	22	27
205 Sarlahi District					
Total	1,126	206	309	40	571
Municipality	933	154	269	35	475
Rural Municipality	193	52	40	5	96
206 Rautahat District					
Total	1,197	125	125	22	925
Municipality	1,131	123	118	22	868
Rural Municipality	66	2	7	0	57

1) NSIC stands for Nepal Standard Industrial Classification.

2) Includes Lease/contract out.

3) Includes "Not reported ", "Unknown" and so on.

Table 6-1 Number of Establishments by Section of Industrial Classification, Tenure of Business Place (Land) and Local Level.

District and Local Level	Section of NSIC ¹⁾				
	L+M+N+R+S				
	Real Estate, Professional & Scientific Activities, Administrative Services, Arts & Entertainment, Other Services				
	Tenure of Business Place (Land)				
	Total	Owned	Rented	Others ²⁾ (Lease+Others)	Not ³⁾ Applicable
207 Bara District					
Total	990	98	72	9	811
Sub-Metropolitan City	445	31	26	2	386
Municipality	330	46	27	3	254
Rural Municipality	215	21	19	4	171
208 Parsa District					
Total	1,448	127	123	34	1,164
Metropolitan City	910	42	83	14	771
Municipality	220	27	16	4	173
Rural Municipality	318	58	24	16	220

1) NSIC stands for Nepal Standard Industrial Classification.

2) Includes Lease/contract out.

3) Includes "Not reported ", "Unknown" and so on.

Table 6-1 Number of Establishments by Section of Industrial Classification, Tenure of Business Place (Land) and Local Level.

District and Local Level	Section of NSIC ¹⁾				
	L+M+N+R+S				
	Real Estate, Professional & Scientific Activities, Administrative Services, Arts & Entertainment, Other Services				
	Tenure of Business Place (Land)				
	Total	Owned	Rented	Others ²⁾ (Lease+Others)	Not ³⁾ Applicable
Saptari District	2,029	519	572	116	822
20101 SAPTAKOSHI MUNICIPALITY	57	9	5	1	42
20102 KANCHANRUP MUNICIPALITY	113	21	51	4	37
20103 AGMISAIR KRISHNA SABARAN RURAL MUNICIPALITY	73	22	17	5	29
20104 RUPANI RURAL MUNICIPALITY	87	47	8	1	31
20105 SHAMBHUNATH MUNICIPALITY	76	17	45	14	0
20106 KHADAK MUNICIPALITY	79	9	13	14	43
20107 SURUNGA MUNICIPALITY	224	60	53	2	109
20108 BALAN-BIHUL RURAL MUNICIPALITY	62	20	14	4	24
20109 BODE BARSAIN MUNICIPALITY	84	10	16	10	48
20110 DAKNESHWORI MUNICIPALITY	107	35	24	2	46
20111 RAJGADHA RURAL MUNICIPALITY	102	30	11	12	49
20112 BISHNUPUR RURAL MUNICIPALITY	62	32	11	5	14
20113 RAJBIRAJ MUNICIPALITY	375	92	270	8	5
20114 MAHADEWA RURAL MUNICIPALITY	137	44	1	6	86
20115 TIRAHUT RURAL MUNICIPALITY	84	16	5	15	48
20116 HANUMANNAGAR KANKALINI MUNICIPALITY	190	23	0	7	160
20117 TILATHI KOILADI RURAL MUNICIPALITY	51	8	4	4	35
20118 CHHINNAMASTA RURAL MUNICIPALITY	66	24	24	2	16
Siraha District	880	116	218	23	523
20201 LAHAN MUNICIPALITY	160	12	72	1	75
20202 DHANGADHIMAI MUNICIPALITY	64	4	19	3	38
20203 GOLBAZAR MUNICIPALITY	75	3	4	0	68
20204 MIRCHAIYA MUNICIPALITY	92	18	18	2	54
20205 KARJANHA MUNICIPALITY	24	1	0	1	22
20206 KALYANPUR MUNICIPALITY	45	11	14	1	19
20207 NARAHA RURAL MUNICIPALITY	30	2	3	1	24
20208 BISHNUPUR RURAL MUNICIPALITY	43	9	6	0	28
20209 ARNAMA RURAL MUNICIPALITY	11	1	2	0	8
20210 SUKHIPUR MUNICIPALITY	58	8	9	5	36
20211 LAXMIPUR PATARI RURAL MUNICIPALITY	33	4	3	3	23
20212 SAKHUWA NANKARKATTI RURAL MUNICIPALITY	6	1	2	0	3
20213 BHAGAWANPUR RURAL MUNICIPALITY	25	3	5	0	17
20214 NAWARAJPUR RURAL MUNICIPALITY	5	0	1	0	4
20215 BARIYARPATTI RURAL MUNICIPALITY	50	16	13	0	21
20216 AURAH I RURAL MUNICIPALITY	19	5	4	0	10
20217 SIRAHA MUNICIPALITY	140	18	43	6	73
Dhanusa District	1,767	190	279	108	1,190
20301 GANESHMAN CHARNATH MUNICIPALITY	38	14	4	0	20
20302 DHANUSHADHAM MUNICIPALITY	64	11	4	5	44
20303 MITHILA MUNICIPALITY	69	13	28	5	23
20304 BATESHWOR RURAL MUNICIPALITY	26	8	12	6	0
20305 CHHIRESHWORNATH MUNICIPALITY	98	14	18	4	62
20306 LAXMINIYA RURAL MUNICIPALITY	37	3	1	4	29
20307 MITHILA BIHARI MUNICIPALITY	49	14	4	9	22
20308 HANSAPUR MUNICIPALITY	44	5	26	1	12
20309 SABAILA MUNICIPALITY	65	4	4	0	57
20310 SHAHIDNAGAR MUNICIPALITY	59	1	7	0	51
20311 KAMALA MUNICIPALITY	19	1	0	1	17
20312 JANAK NANDINI RURAL MUNICIPALITY	29	4	5	0	20
20313 BIDEHA MUNICIPALITY	53	1	5	0	47
20314 AURAH I RURAL MUNICIPALITY	34	5	4	4	21
20315 JANAKPURDHAM SUB-METROPOLITAN CITY	966	75	123	65	703
20316 DHANAUJI RURAL MUNICIPALITY	56	14	2	1	39
20317 NAGARAIN MUNICIPALITY	49	3	29	3	14
20318 MUKHIYAPATTI MUSAHARMIYA RURAL MUNICIPALITY	12	0	3	0	9

1) NSIC stands for Nepal Standard Industrial Classification.

2) Includes Lease/contract out.

3) Includes "Not reported ", "Unknown" and so on.

Table 6-1 Number of Establishments by Section of Industrial Classification, Tenure of Business Place (Land) and Local Level.

District and Local Level	Section of NSIC ¹⁾				
	L+M+N+R+S				
	Real Estate, Professional & Scientific Activities, Administrative Services, Arts & Entertainment, Other Services				
	Tenure of Business Place (Land)				
	Total	Owned	Rented	Others ²⁾ (Lease+Others)	Not ³⁾ Applicable
Mahottari District	979	257	508	38	176
20401 BARDIBAS MUNICIPALITY	81	17	48	1	15
20402 GAUSHALA MUNICIPALITY	96	23	55	4	14
20403 SONAMA RURAL MUNICIPALITY	23	12	9	1	1
20404 AURAH MUNICIPALITY	27	12	12	0	3
20405 BHANGAHA MUNICIPALITY	40	14	20	0	6
20406 LOHARPATTI MUNICIPALITY	57	16	31	1	9
20407 BALAWA MUNICIPALITY	64	11	46	2	5
20408 RAM GOPALPUR MUNICIPALITY	55	5	7	5	38
20409 SAMSI RURAL MUNICIPALITY	74	15	56	0	3
20410 MANARA SHISAWA MUNICIPALITY	91	42	21	1	27
20411 EKADARA RURAL MUNICIPALITY	72	31	24	4	13
20412 MAHOTTARI RURAL MUNICIPALITY	22	3	11	3	5
20413 PIPARA RURAL MUNICIPALITY	86	25	42	14	5
20414 MATIHANI MUNICIPALITY	54	16	25	2	11
20415 JALESHWOR MUNICIPALITY	137	15	101	0	21
Sarlahi District	1,126	206	309	40	571
20501 LALBANDI MUNICIPALITY	126	13	41	0	72
20502 HARIWAN MUNICIPALITY	102	19	28	0	55
20503 BAGMATI MUNICIPALITY	96	29	34	12	21
20504 BARAHATHAWA MUNICIPALITY	148	24	56	16	52
20505 HARIPUR MUNICIPALITY	35	3	6	1	25
20506 ISHWORPUR MUNICIPALITY	118	26	81	2	9
20507 HARIPURWA MUNICIPALITY	35	9	2	2	22
20508 PARSARURAL MUNICIPALITY	15	0	1	1	13
20509 BRAHMAPURI RURAL MUNICIPALITY	19	2	4	2	11
20510 CHANDRANAGAR RURAL MUNICIPALITY	30	10	19	1	0
20511 KABILASHI MUNICIPALITY	43	3	1	1	38
20512 CHAKRAGHATTA RURAL MUNICIPALITY	41	14	3	0	24
20513 BASBARIYA RURAL MUNICIPALITY	15	6	2	0	7
20514 DHANAKAUL RURAL MUNICIPALITY	19	6	5	0	8
20515 RAMNAGAR RURAL MUNICIPALITY	29	5	3	1	20
20516 BALARA MUNICIPALITY	28	5	10	0	13
20517 GODAITA MUNICIPALITY	64	18	9	1	36
20518 BISHNU RURAL MUNICIPALITY	21	7	3	0	11
20519 KAUDENA RURAL MUNICIPALITY	4	2	0	0	2
20520 MALANGAWA MUNICIPALITY	138	5	1	0	132
Rautahat District	1,197	125	125	22	925
20601 CHANDRAPUR MUNICIPALITY	198	5	9	0	184
20602 GUJARA MUNICIPALITY	57	17	1	2	37
20603 PHATUWA BIJAYAPUR MUNICIPALITY	91	20	4	0	67
20604 KATAHARIYA MUNICIPALITY	50	5	10	0	35
20605 BRINDABAN MUNICIPALITY	53	8	5	2	38
20606 GADHIMAI MUNICIPALITY	36	1	1	1	33
20607 MADHAV NARAYAN MUNICIPALITY	30	0	1	0	29
20608 GARUDA MUNICIPALITY	149	12	19	5	113
20609 DEWAHI GONAH MUNICIPALITY	20	2	2	1	15
20610 MAULAPUR MUNICIPALITY	36	4	11	0	21
20611 BOUDHIMAI MUNICIPALITY	64	1	9	2	52
20612 PAROHA MUNICIPALITY	51	3	1	0	47
20613 RAJPUR MUNICIPALITY	60	24	25	8	3
20614 YAMUNAMAI RURAL MUNICIPALITY	39	1	6	0	32
20615 DURGA BHAGAWATI RURAL MUNICIPALITY	27	1	1	0	25
20616 RAJDEVI MUNICIPALITY	23	6	1	0	16
20617 GAUR MUNICIPALITY	168	11	16	1	140
20618 ISHANATH MUNICIPALITY	45	4	3	0	38

1) NSIC stands for Nepal Standard Industrial Classification.

2) Includes Lease/contract out.

3) Includes "Not reported", "Unknown" and so on.

Table 6-1 Number of Establishments by Section of Industrial Classification, Tenure of Business Place (Land) and Local Level.

District and Local Level	Section of NSIC ¹⁾				
	L+M+N+R+S				
	Real Estate, Professional & Scientific Activities, Administrative Services, Arts & Entertainment, Other Services				
	Tenure of Business Place (Land)				
	Total	Owned	Rented	Others ²⁾ (Lease+Others)	Not ³⁾ Applicable
Bara District	990	98	72	9	811
20701 NIJAGADH MUNICIPALITY	48	3	3	0	42
20702 KOLHABI MUNICIPALITY	53	7	12	0	34
20703 JITPUR SIMARA SUB-METROPOLITIAN CITY	216	23	15	1	177
20704 PARAWANIPUR RURAL MUNICIPALITY	33	5	5	2	21
20705 PRASAUNI RURAL MUNICIPALITY	33	4	1	0	28
20706 BISHRAMPUR RURAL MUNICIPALITY	26	2	0	0	24
20707 PHETA RURAL MUNICIPALITY	36	0	0	0	36
20708 KALAIYA SUB-METROPOLITIAN CITY	229	8	11	1	209
20709 KARAIYAMAI RURAL MUNICIPALITY	10	1	1	0	8
20710 BARAGADHI RURAL MUNICIPALITY	26	3	2	1	20
20711 AADARSHA KOTWAL RURAL MUNICIPALITY	28	3	9	1	15
20712 SIMROUNGADH MUNICIPALITY	92	19	6	1	66
20713 PACHARAUTA MUNICIPALITY	35	11	2	1	21
20714 MAHAGADHIMAI MUNICIPALITY	102	6	4	1	91
20715 DEVTAL RURAL MUNICIPALITY	3	1	0	0	2
20716 SUBARNA RURAL MUNICIPALITY	20	2	1	0	17
Parsa District	1,448	127	123	34	1,164
20801 THORI RURAL MUNICIPALITY	42	7	1	10	24
20802 JIRABHAWANI RURAL MUNICIPALITY	31	8	2	2	19
20803 JAGARNATHPUR RURAL MUNICIPALITY	13	0	1	3	9
20804 PATERWA SUGAULI RURAL MUNICIPALITY	21	5	3	0	13
20805 SAKHUWA PRASAUNI RURAL MUNICIPALITY	63	16	3	0	44
20806 PARSAGADHI MUNICIPALITY	52	2	4	1	45
20807 BIRGUNJ METROPOLITIAN CITY	910	42	83	14	771
20808 BAHUDARMAI MUNICIPALITY	64	7	5	0	52
20809 POKHARIYA MUNICIPALITY	104	18	7	3	76
20810 KALIKAMAI RURAL MUNICIPALITY	19	4	1	0	14
20811 DHOBINI RURAL MUNICIPALITY	16	3	7	0	6
20812 CHHIPAHARMAI RURAL MUNICIPALITY	42	9	3	1	29
20813 PAKAHA MAINPUR RURAL MUNICIPALITY	38	6	1	0	31
20814 BINDABASINI RURAL MUNICIPALITY	33	0	2	0	31

1) NSIC stands for Nepal Standard Industrial Classification.

2) Includes Lease/contract out.

3) Includes "Not reported ", "Unknown" and so on.

Table 6-2 Number of Persons Engaged by Section of Industrial Classification, Tenure of Business Place (Land) and Local Level.

District and Local Level	Section of NSIC ¹⁾				
	Total ²⁾				
	Tenure of Business Place (Land)				
	Total	Owned	Rented	Others ³⁾ (Lease+Others)	Not ⁴⁾ Applicable
Province 2					
Total	354,994	115,818	79,017	22,724	137,435
Metropolitan City	32,910	9,545	4,486	1,189	17,690
Sub-Metropolitan City	51,620	15,542	8,066	2,513	25,499
Municipality	204,187	64,354	52,946	13,923	72,964
Rural Municipality	66,277	26,377	13,519	5,099	21,282
201 Saptari District					
Total	42,252	18,706	10,153	4,029	9,364
Municipality	29,477	11,958	8,373	2,818	6,328
Rural Municipality	12,775	6,748	1,780	1,211	3,036
202 Siraha District					
Total	40,513	13,477	10,177	4,415	12,444
Municipality	30,091	10,390	7,217	2,807	9,677
Rural Municipality	10,422	3,087	2,960	1,608	2,767
203 Dhanusa District					
Total	56,475	15,260	14,601	4,204	22,410
Sub-Metropolitan City	25,345	4,800	6,078	2,395	12,072
Municipality	24,633	7,893	7,475	1,115	8,150
Rural Municipality	6,497	2,567	1,048	694	2,188
204 Mahottari District					
Total	36,998	13,887	12,328	3,023	7,760
Municipality	29,598	10,931	9,768	2,320	6,579
Rural Municipality	7,400	2,956	2,560	703	1,181
205 Sarlahi District					
Total	38,657	13,442	10,061	1,861	13,293
Municipality	32,668	10,716	8,625	1,654	11,673
Rural Municipality	5,989	2,726	1,436	207	1,620
206 Rautahat District					
Total	41,265	7,957	8,584	2,485	22,239
Municipality	39,891	7,713	8,424	2,442	21,312
Rural Municipality	1,374	244	160	43	927

1) NSIC stands for Nepal Standard Industrial Classification.

2) Establishments which belong to Section O, T, or U of NSIC are not surveyed.

2) Establishments which belong to Section O, T, or U of NSIC are not surveyed.

3) Includes "Not reported ", "Unknown" and so on.

Table 6-2 Number of Persons Engaged by Section of Industrial Classification, Tenure of Business Place (Land) and Local Level.

District and Local Level	Section of NSIC ¹⁾				
	Total ²⁾				
	Tenure of Business Place (Land)				
	Total	Owned	Rented	Others ³⁾ (Lease+Others)	Not ⁴⁾ Applicable
207 Bara District					
Total	48,724	18,658	6,302	603	23,161
Sub-Metropolitan City	26,275	10,742	1,988	118	13,427
Municipality	11,005	3,048	2,331	181	5,445
Rural Municipality	11,444	4,868	1,983	304	4,289
208 Parsa District					
Total	50,110	14,431	6,811	2,104	26,764
Metropolitan City	32,910	9,545	4,486	1,189	17,690
Municipality	6,824	1,705	733	586	3,800
Rural Municipality	10,376	3,181	1,592	329	5,274

1) NSIC stands for Nepal Standard Industrial Classification.

2) Establishments which belong to Section O, T, or U of NSIC are not surveyed.

2) Establishments which belong to Section O, T, or U of NSIC are not surveyed.

3) Includes "Not reported ", "Unknown" and so on.

Table 6-2 Number of Persons Engaged by Section of Industrial Classification, Tenure of Business Place (Land) and Local Level.

District and Local Level	Section of NSIC ¹⁾				
	Total ²⁾				
	Tenure of Business Place (Land)				
	Total	Owned	Rented	Others ³⁾ (Lease+Others)	Not ⁴⁾ Applicable
Saptari District	42,252	18,706	10,153	4,029	9,364
20101 SAPTAKOSHI MUNICIPALITY	1,973	402	213	66	1,292
20102 KANCHANRUP MUNICIPALITY	3,097	1,330	887	86	794
20103 AGMISAIR KRISHNA SABARAN RURAL MUNICIPALITY	1,612	881	285	108	338
20104 RUPANI RURAL MUNICIPALITY	2,081	1,565	135	203	178
20105 SHAMBHUNATH MUNICIPALITY	2,186	1,128	643	320	95
20106 KHADAK MUNICIPALITY	4,052	1,340	405	1,571	736
20107 SURUNGA MUNICIPALITY	3,399	1,497	1,369	169	364
20108 BALAN-BIHUL RURAL MUNICIPALITY	1,019	648	143	60	168
20109 BODE BARSAIN MUNICIPALITY	2,305	1,094	372	283	556
20110 DAKNESHWORI MUNICIPALITY	2,480	1,482	578	32	388
20111 RAJGADHA RURAL MUNICIPALITY	1,624	652	131	314	527
20112 BISHNUPUR RURAL MUNICIPALITY	952	628	188	60	76
20113 RAJBIRAJ MUNICIPALITY	7,227	3,247	3,827	75	78
20114 MAHADEWA RURAL MUNICIPALITY	1,219	602	35	143	439
20115 TIRAHUT RURAL MUNICIPALITY	1,375	506	320	165	384
20116 HANUMANNAGAR KANKALINI MUNICIPALITY	2,758	438	79	216	2,025
20117 TILATHI KOILADI RURAL MUNICIPALITY	1,412	560	127	115	610
20118 CHHINNAMASTA RURAL MUNICIPALITY	1,481	706	416	43	316
Siraha District	40,513	13,477	10,177	4,415	12,444
20201 LAHAN MUNICIPALITY	6,196	1,964	1,847	355	2,030
20202 DHANGADHIMAI MUNICIPALITY	2,360	887	402	62	1,009
20203 GOLBAZAR MUNICIPALITY	5,732	1,480	1,406	1,075	1,771
20204 MIRCHAIYA MUNICIPALITY	4,972	2,058	811	642	1,461
20205 KARJANHA MUNICIPALITY	1,227	428	77	5	717
20206 KALYANPUR MUNICIPALITY	1,766	799	299	108	560
20207 NARAHA RURAL MUNICIPALITY	1,334	441	413	29	451
20208 BISHNUPUR RURAL MUNICIPALITY	1,196	419	166	92	519
20209 ARNAMA RURAL MUNICIPALITY	888	212	366	1	309
20210 SUKHIPUR MUNICIPALITY	2,815	752	1,125	128	810
20211 LAXMIPUR PATARI RURAL MUNICIPALITY	2,570	502	550	1,103	415
20212 SAKHUWA NANKARKATTI RURAL MUNICIPALITY	458	271	76	0	111
20213 BHAGAWANPUR RURAL MUNICIPALITY	629	237	105	3	284
20214 NAWARAJPUR RURAL MUNICIPALITY	393	225	39	1	128
20215 BARIYARPATTI RURAL MUNICIPALITY	1,565	441	450	303	371
20216 AURAH RURAL MUNICIPALITY	1,389	339	795	76	179
20217 SIRAHA MUNICIPALITY	5,023	2,022	1,250	432	1,319
Dhanusa District	56,475	15,260	14,601	4,204	22,410
20301 GANESHMAN CHARNATH MUNICIPALITY	1,525	547	278	27	673
20302 DHANUSHADHAM MUNICIPALITY	2,349	677	201	227	1,244
20303 MITHILA MUNICIPALITY	7,283	1,676	4,419	269	919
20304 BATESHWOR RURAL MUNICIPALITY	833	366	258	196	13
20305 CHHIRESHWORNATH MUNICIPALITY	4,524	2,359	630	131	1,404
20306 LAXMINIYA RURAL MUNICIPALITY	1,834	969	123	198	544
20307 MITHILA BIHARI MUNICIPALITY	1,560	541	404	153	462
20308 HANSAPUR MUNICIPALITY	1,125	433	411	20	261
20309 SABAILA MUNICIPALITY	1,197	212	146	52	787
20310 SHAHIDNAGAR MUNICIPALITY	1,639	344	231	33	1,031
20311 KAMALA MUNICIPALITY	1,152	322	68	114	648
20312 JANAK NANDINI RURAL MUNICIPALITY	879	310	172	1	396
20313 BIDEHA MUNICIPALITY	991	317	169	3	502
20314 AURAH RURAL MUNICIPALITY	1,053	479	163	55	356
20315 JANAKPURDHAM SUB-METROPOLITAN CITY	25,345	4,800	6,078	2,395	12,072
20316 DHANAUJI RURAL MUNICIPALITY	1,438	278	222	244	694
20317 NAGARAIN MUNICIPALITY	1,288	465	518	86	219
20318 MUKHIYAPATTI MUSAHARMIYA RURAL MUNICIPALITY	460	165	110	0	185

1) NSIC stands for Nepal Standard Industrial Classification.

2) Establishments which belong to Section O, T, or U of NSIC are not surveyed.

2) Establishments which belong to Section O, T, or U of NSIC are not surveyed.

3) Includes "Not reported", "Unknown" and so on.

Table 6-2 Number of Persons Engaged by Section of Industrial Classification, Tenure of Business Place (Land) and Local Level.

District and Local Level	Section of NSIC ¹⁾				
	Total ²⁾				
	Tenure of Business Place (Land)				
	Total	Owned	Rented	Others ³⁾ (Lease+Others)	Not ⁴⁾ Applicable
Mahottari District	36,998	13,887	12,328	3,023	7,760
20401 BARDIBAS MUNICIPALITY	6,750	2,191	2,985	371	1,203
20402 GAUSHALA MUNICIPALITY	3,790	1,904	1,050	405	431
20403 SONAMA RURAL MUNICIPALITY	1,617	508	645	10	454
20404 AURAH MUNICIPALITY	1,335	403	312	45	575
20405 BHANGAHA MUNICIPALITY	1,809	808	471	24	506
20406 LOHARPATTI MUNICIPALITY	2,043	753	633	70	587
20407 BALAWA MUNICIPALITY	2,189	581	691	14	903
20408 RAM GOPALPUR MUNICIPALITY	3,056	976	489	767	824
20409 SAMSI RURAL MUNICIPALITY	1,284	501	631	7	145
20410 MANARA SHISAWA MUNICIPALITY	2,267	744	1,031	33	459
20411 EKADARA RURAL MUNICIPALITY	2,656	1,235	592	567	262
20412 MAHOTTARI RURAL MUNICIPALITY	461	181	149	63	68
20413 PIPARA RURAL MUNICIPALITY	1,382	531	543	56	252
20414 MATIHANI MUNICIPALITY	2,098	1,077	562	71	388
20415 JALESHWOR MUNICIPALITY	4,261	1,494	1,544	520	703
Sarlahi District	38,657	13,442	10,061	1,861	13,293
20501 LALBANDI MUNICIPALITY	6,392	2,104	1,731	158	2,399
20502 HARIWAN MUNICIPALITY	5,527	1,581	1,712	525	1,709
20503 BAGMATI MUNICIPALITY	2,664	1,108	531	182	843
20504 BARAHATHAWA MUNICIPALITY	3,595	1,117	1,128	402	948
20505 HARIPUR MUNICIPALITY	1,868	401	756	24	687
20506 ISHWORPUR MUNICIPALITY	4,228	1,905	1,489	104	730
20507 HARIPURWA MUNICIPALITY	1,214	559	161	115	379
20508 PARSARURAL MUNICIPALITY	508	139	67	17	285
20509 BRAHMAPURI RURAL MUNICIPALITY	666	377	127	20	142
20510 CHANDRANAGAR RURAL MUNICIPALITY	947	600	256	66	25
20511 KABILASHI MUNICIPALITY	1,288	242	362	57	627
20512 CHAKRAGHATTA RURAL MUNICIPALITY	904	350	188	29	337
20513 BASBARIYA RURAL MUNICIPALITY	639	413	82	0	144
20514 DHANAKAUL RURAL MUNICIPALITY	528	297	57	31	143
20515 RAMNAGAR RURAL MUNICIPALITY	941	154	516	20	251
20516 BALARA MUNICIPALITY	1,291	491	395	2	403
20517 GODAITA MUNICIPALITY	1,756	577	194	85	900
20518 BISHNU RURAL MUNICIPALITY	518	260	126	8	124
20519 KAUDENA RURAL MUNICIPALITY	338	136	17	16	169
20520 MALANGAWA MUNICIPALITY	2,845	631	166	0	2,048
Rautahat District	41,265	7,957	8,584	2,485	22,239
20601 CHANDRAPUR MUNICIPALITY	9,285	1,538	2,246	82	5,419
20602 GUJARA MUNICIPALITY	3,799	343	294	589	2,573
20603 PHATUWA BIJAYAPUR MUNICIPALITY	1,603	346	72	0	1,185
20604 KATAHARIYA MUNICIPALITY	3,001	521	1,070	9	1,401
20605 BRINDABAN MUNICIPALITY	2,947	497	805	866	779
20606 GADHIMAI MUNICIPALITY	1,227	220	63	106	838
20607 MADHAV NARAYAN MUNICIPALITY	1,878	193	624	351	710
20608 GARUDA MUNICIPALITY	5,377	1,434	1,337	133	2,473
20609 DEWAHI GONAH MUNICIPALITY	559	146	32	5	376
20610 MAULAPUR MUNICIPALITY	783	193	232	26	332
20611 BOUDHIMAI MUNICIPALITY	1,455	274	437	30	714
20612 PAROHA MUNICIPALITY	801	114	16	15	656
20613 RAJPUR MUNICIPALITY	1,386	607	463	165	151
20614 YAMUNAMAI RURAL MUNICIPALITY	638	81	90	26	441
20615 DURGA BHAGAWATI RURAL MUNICIPALITY	736	163	70	17	486
20616 RAJDEVI MUNICIPALITY	703	265	22	10	406
20617 GAUR MUNICIPALITY	3,915	839	604	29	2,443
20618 ISHANATH MUNICIPALITY	1,172	183	107	26	856

1) NSIC stands for Nepal Standard Industrial Classification.

2) Establishments which belong to Section O, T, or U of NSIC are not surveyed.

2) Establishments which belong to Section O, T, or U of NSIC are not surveyed.

3) Includes "Not reported", "Unknown" and so on.

Table 6-2 Number of Persons Engaged by Section of Industrial Classification, Tenure of Business Place (Land) and Local Level.

District and Local Level	Section of NSIC ¹⁾				
	Total ²⁾				
	Tenure of Business Place (Land)				
	Total	Owned	Rented	Others ³⁾ (Lease+Others)	Not ⁴⁾ Applicable
Bara District	48,724	18,658	6,302	603	23,161
20701 NIJAGADH MUNICIPALITY	2,061	513	180	4	1,364
20702 KOLHABI MUNICIPALITY	2,897	915	1,160	5	817
20703 JITPUR SIMARA SUB-METROPOLITIAN CITY	18,549	8,777	1,077	55	8,640
20704 PARAWANIPUR RURAL MUNICIPALITY	3,257	1,879	249	33	1,096
20705 PRASAUNI RURAL MUNICIPALITY	1,304	738	50	101	415
20706 BISHRAMPUR RURAL MUNICIPALITY	1,313	565	124	2	622
20707 PHETA RURAL MUNICIPALITY	1,776	389	665	136	586
20708 KALAIYA SUB-METROPOLITIAN CITY	7,726	1,965	911	63	4,787
20709 KARAIYAMAI RURAL MUNICIPALITY	628	204	25	0	399
20710 BARAGADHI RURAL MUNICIPALITY	1,421	362	663	16	380
20711 AADARSHA KOTWAL RURAL MUNICIPALITY	719	338	123	1	257
20712 SIMROUNGADH MUNICIPALITY	1,898	676	374	20	828
20713 PACHARAUTA MUNICIPALITY	1,062	282	131	12	637
20714 MAHAGADHIMAI MUNICIPALITY	3,087	662	486	140	1,799
20715 DEVTAL RURAL MUNICIPALITY	365	205	30	3	127
20716 SUBARNA RURAL MUNICIPALITY	661	188	54	12	407
Parsa District	50,110	14,431	6,811	2,104	26,764
20801 THORI RURAL MUNICIPALITY	1,385	575	129	84	597
20802 JIRABHAWANI RURAL MUNICIPALITY	949	283	77	47	542
20803 JAGARNATHPUR RURAL MUNICIPALITY	1,325	159	601	99	466
20804 PATERWA SUGAULI RURAL MUNICIPALITY	797	323	69	7	398
20805 SAKHUWA PRASAUNI RURAL MUNICIPALITY	2,029	489	278	8	1,254
20806 PARSAGADHI MUNICIPALITY	2,728	910	78	376	1,364
20807 BIRGUNJ METROPOLITIAN CITY	32,910	9,545	4,486	1,189	17,690
20808 BAHUDARMAI MUNICIPALITY	2,010	397	205	46	1,362
20809 POKHARIYA MUNICIPALITY	2,086	398	450	164	1,074
20810 KALIKAMAI RURAL MUNICIPALITY	456	194	28	2	232
20811 DHOBINI RURAL MUNICIPALITY	717	282	170	13	252
20812 CHHIPAHARMAI RURAL MUNICIPALITY	884	189	132	28	535
20813 PAKAHA MAINPUR RURAL MUNICIPALITY	780	239	50	0	491
20814 BINDABASINI RURAL MUNICIPALITY	1,054	448	58	41	507

1) NSIC stands for Nepal Standard Industrial Classification.

2) Establishments which belong to Section O, T, or U of NSIC are not surveyed.

2) Establishments which belong to Section O, T, or U of NSIC are not surveyed.

3) Includes "Not reported ", "Unknown" and so on.

Table 6-2 Number of Persons Engaged by Section of Industrial Classification, Tenure of Business Place (Land) and Local Level.

District and Local Level	Section of NSIC ¹⁾				
	A				
	Agriculture, forestry and fishing ²⁾				
	Tenure of Business Place (Land)				
	Total	Owned	Rented	Others ³⁾ (Lease+Others)	Not ⁴⁾ Applicable
Province 2					
Total	4,508	2,423	874	257	954
Metropolitan City	31	3	17	2	9
Sub-Metropolitan City	213	57	19	8	129
Municipality	2,958	1,705	491	97	665
Rural Municipality	1,306	658	347	150	151
201 Saptari District					
Total	817	426	267	44	80
Municipality	389	258	37	35	59
Rural Municipality	428	168	230	9	21
202 Siraha District					
Total	328	189	55	39	45
Municipality	253	137	51	27	38
Rural Municipality	75	52	4	12	7
203 Dhanusa District					
Total	232	144	38	10	40
Sub-Metropolitan City	45	7	16	8	14
Municipality	143	104	18	2	19
Rural Municipality	44	33	4	0	7
204 Mahottari District					
Total	597	332	102	135	28
Municipality	371	282	58	8	23
Rural Municipality	226	50	44	127	5
205 Sarlahi District					
Total	886	458	294	1	133
Municipality	762	367	271	1	123
Rural Municipality	124	91	23	0	10
206 Rautahat District					
Total	743	462	46	2	233
Municipality	741	462	46	2	231
Rural Municipality	2	0	0	0	2

1) NSIC stands for Nepal Standard Industrial Classification.

2) Registered establishments only.

2) Registered establishments only.

3) Includes "Not reported ", "Unknown" and so on.

Table 6-2 Number of Persons Engaged by Section of Industrial Classification, Tenure of Business Place (Land) and Local Level.

District and Local Level	Section of NSIC ¹⁾				
	A				
	Agriculture, forestry and fishing ²⁾				
	Tenure of Business Place (Land)				
	Total	Owned	Rented	Others ³⁾ (Lease+Others)	Not ⁴⁾ Applicable
207 Bara District					
Total	550	233	18	20	279
Sub-Metropolitan City	168	50	3	0	115
Municipality	226	59	6	18	143
Rural Municipality	156	124	9	2	21
208 Parsa District					
Total	355	179	54	6	116
Metropolitan City	31	3	17	2	9
Municipality	73	36	4	4	29
Rural Municipality	251	140	33	0	78

1) NSIC stands for Nepal Standard Industrial Classification.

2) Registered establishments only.

2) Registered establishments only.

3) Includes "Not reported ", "Unknown" and so on.

Table 6-2 Number of Persons Engaged by Section of Industrial Classification, Tenure of Business Place (Land) and Local Level.

District and Local Level	Section of NSIC ¹⁾				
	A				
	Agriculture, forestry and fishing ²⁾				
	Tenure of Business Place (Land)				
	Total	Owned	Rented	Others ³⁾ (Lease+Others)	Not ⁴⁾ Applicable
Saptari District	817	426	267	44	80
20101 SAPTAKOSHI MUNICIPALITY	33	9	2	9	13
20102 KANCHANRUP MUNICIPALITY	37	28	7	0	2
20103 AGMISAIR KRISHNA SABARAN RURAL MUNICIPALITY	37	33	0	0	4
20104 RUPANI RURAL MUNICIPALITY	7	1	0	6	0
20105 SHAMBHUNATH MUNICIPALITY	74	40	15	19	0
20106 KHADAK MUNICIPALITY	78	76	0	0	2
20107 SURUNGA MUNICIPALITY	19	16	3	0	0
20108 BALAN-BIHUL RURAL MUNICIPALITY	11	11	0	0	0
20109 BODE BARSAIN MUNICIPALITY	47	35	2	7	3
20110 DAKNESHWORI MUNICIPALITY	31	27	4	0	0
20111 RAJGADHA RURAL MUNICIPALITY	19	4	0	0	15
20112 BISHNUPUR RURAL MUNICIPALITY	17	17	0	0	0
20113 RAJBIRAJ MUNICIPALITY	28	24	4	0	0
20114 MAHADEWA RURAL MUNICIPALITY	13	12	0	0	1
20115 TIRAHUT RURAL MUNICIPALITY	243	33	209	1	0
20116 HANUMANNAGAR KANKALINI MUNICIPALITY	42	3	0	0	39
20117 TILATHI KOILADI RURAL MUNICIPALITY	2	2	0	0	0
20118 CHHINNAMASTA RURAL MUNICIPALITY	79	55	21	2	1
Siraha District	328	189	55	39	45
20201 LAHAN MUNICIPALITY	45	39	6	0	0
20202 DHANGADHIMAI MUNICIPALITY	94	55	17	10	12
20203 GOLBAZAR MUNICIPALITY	33	21	11	0	1
20204 MIRCHAIYA MUNICIPALITY	16	0	6	10	0
20205 KARJANHA MUNICIPALITY	18	3	0	0	15
20206 KALYANPUR MUNICIPALITY	1	1	0	0	0
20207 NARAHA RURAL MUNICIPALITY	3	0	0	0	3
20208 BISHNUPUR RURAL MUNICIPALITY	5	4	0	0	1
20209 ARNAMA RURAL MUNICIPALITY	0	0	0	0	0
20210 SUKHIPUR MUNICIPALITY	25	13	9	0	3
20211 LAXMIPUR PATARI RURAL MUNICIPALITY	23	18	0	5	0
20212 SAKHUWA NANKARKATTI RURAL MUNICIPALITY	0	0	0	0	0
20213 BHAGAWANPUR RURAL MUNICIPALITY	4	0	4	0	0
20214 NAWARAJPUR RURAL MUNICIPALITY	0	0	0	0	0
20215 BARIYARPATTI RURAL MUNICIPALITY	15	8	0	7	0
20216 AURAH RURAL MUNICIPALITY	25	22	0	0	3
20217 SIRAHA MUNICIPALITY	21	5	2	7	7
Dhanusa District	232	144	38	10	40
20301 GANESHPAN CHARNATH MUNICIPALITY	9	2	3	0	4
20302 DHANUSHADHAM MUNICIPALITY	17	11	0	0	6
20303 MITHILA MUNICIPALITY	43	30	8	0	5
20304 BATESHWOR RURAL MUNICIPALITY	0	0	0	0	0
20305 CHHIRESHWORNATH MUNICIPALITY	44	40	0	0	4
20306 LAXMINIYA RURAL MUNICIPALITY	40	33	4	0	3
20307 MITHILA BIHARI MUNICIPALITY	8	4	4	0	0
20308 HANSAPUR MUNICIPALITY	2	2	0	0	0
20309 SABAILA MUNICIPALITY	0	0	0	0	0
20310 SHAHIDNAGAR MUNICIPALITY	10	10	0	0	0
20311 KAMALA MUNICIPALITY	0	0	0	0	0
20312 JANAK NANDINI RURAL MUNICIPALITY	0	0	0	0	0
20313 BIDEHA MUNICIPALITY	6	5	1	0	0
20314 AURAH RURAL MUNICIPALITY	0	0	0	0	0
20315 JANAKPURDHAM SUB-METROPOLITAN CITY	45	7	16	8	14
20316 DHANAUJI RURAL MUNICIPALITY	3	0	0	0	3
20317 NAGARAIN MUNICIPALITY	4	0	2	2	0
20318 MUKHIYAPATTI MUSAHARMIYA RURAL MUNICIPALITY	1	0	0	0	1

1) NSIC stands for Nepal Standard Industrial Classification.

2) Registered establishments only.

2) Registered establishments only.

3) Includes "Not reported ", "Unknown" and so on.

Table 6-2 Number of Persons Engaged by Section of Industrial Classification, Tenure of Business Place (Land) and Local Level.

District and Local Level	Section of NSIC ¹⁾				
	A				
	Agriculture, forestry and fishing ²⁾				
	Tenure of Business Place (Land)				
	Total	Owned	Rented	Others ³⁾ (Lease+Others)	Not ⁴⁾ Applicable
Mahottari District	597	332	102	135	28
20401 BARDIBAS MUNICIPALITY	79	65	0	0	14
20402 GAUSHALA MUNICIPALITY	89	79	5	5	0
20403 SONAMA RURAL MUNICIPALITY	6	6	0	0	0
20404 AURAH MUNICIPALITY	11	7	4	0	0
20405 BHANGAHA MUNICIPALITY	28	24	2	0	2
20406 LOHARPATTI MUNICIPALITY	2	0	2	0	0
20407 BALAWA MUNICIPALITY	2	0	1	0	1
20408 RAM GOPALPUR MUNICIPALITY	30	30	0	0	0
20409 SAMSI RURAL MUNICIPALITY	5	5	0	0	0
20410 MANARA SHISAWA MUNICIPALITY	116	63	44	3	6
20411 EKADARA RURAL MUNICIPALITY	204	37	37	125	5
20412 MAHOTTARI RURAL MUNICIPALITY	0	0	0	0	0
20413 PIPARA RURAL MUNICIPALITY	11	2	7	2	0
20414 MATIHANI MUNICIPALITY	0	0	0	0	0
20415 JALESHWOR MUNICIPALITY	14	14	0	0	0
Sarlahi District	886	458	294	1	133
20501 LALBANDI MUNICIPALITY	206	157	13	0	36
20502 HARIWAN MUNICIPALITY	27	19	0	0	8
20503 BAGMATI MUNICIPALITY	121	82	20	0	19
20504 BARAHATHAWA MUNICIPALITY	35	6	8	0	21
20505 HARIPUR MUNICIPALITY	40	38	0	0	2
20506 ISHWORPUR MUNICIPALITY	226	10	215	1	0
20507 HARIPURWA MUNICIPALITY	0	0	0	0	0
20508 PARSARURAL MUNICIPALITY	12	3	9	0	0
20509 BRAHMAPURI RURAL MUNICIPALITY	18	17	0	0	1
20510 CHANDRANAGAR RURAL MUNICIPALITY	42	36	6	0	0
20511 KABILASHI MUNICIPALITY	8	0	2	0	6
20512 CHAKRAGHATTA RURAL MUNICIPALITY	24	18	6	0	0
20513 BASBARIYA RURAL MUNICIPALITY	6	1	0	0	5
20514 DHANAKAUL RURAL MUNICIPALITY	3	3	0	0	0
20515 RAMNAGAR RURAL MUNICIPALITY	16	10	2	0	4
20516 BALARA MUNICIPALITY	77	42	8	0	27
20517 GODAITA MUNICIPALITY	16	9	3	0	4
20518 BISHNU RURAL MUNICIPALITY	3	3	0	0	0
20519 KAUDENA RURAL MUNICIPALITY	0	0	0	0	0
20520 MALANGAWA MUNICIPALITY	6	4	2	0	0
Rautahat District	743	462	46	2	233
20601 CHANDRAPUR MUNICIPALITY	216	79	6	0	131
20602 GUJARA MUNICIPALITY	8	5	0	0	3
20603 PHATUWA BIJAYAPUR MUNICIPALITY	33	20	0	0	13
20604 KATAHARIYA MUNICIPALITY	235	223	3	0	9
20605 BRINDABAN MUNICIPALITY	33	22	0	0	11
20606 GADHIMAI MUNICIPALITY	0	0	0	0	0
20607 MADHAV NARAYAN MUNICIPALITY	8	2	0	0	6
20608 GARUDA MUNICIPALITY	100	80	7	0	13
20609 DEWAHI GONAH MUNICIPALITY	0	0	0	0	0
20610 MAULAPUR MUNICIPALITY	28	12	13	0	3
20611 BOUDHIMAI MUNICIPALITY	20	9	6	0	5
20612 PAROHA MUNICIPALITY	17	4	0	0	13
20613 RAJPUR MUNICIPALITY	15	2	11	2	0
20614 YAMUNAMAI RURAL MUNICIPALITY	2	0	0	0	2
20615 DURGA BHAGAWATI RURAL MUNICIPALITY	0	0	0	0	0
20616 RAJDEVI MUNICIPALITY	20	0	0	0	20
20617 GAUR MUNICIPALITY	0	0	0	0	0
20618 ISHANATH MUNICIPALITY	8	4	0	0	4

1) NSIC stands for Nepal Standard Industrial Classification.

2) Registered establishments only.

2) Registered establishments only.

3) Includes "Not reported", "Unknown" and so on.

Table 6-2 Number of Persons Engaged by Section of Industrial Classification, Tenure of Business Place (Land) and Local Level.

District and Local Level	Section of NSIC ¹⁾					Total
	A					
	Agriculture, forestry and fishing ²⁾					
	Tenure of Business Place (Land)					
	Owned	Rented	Others ³⁾ (Lease+Others)	Not ⁴⁾ Applicable		
Bara District	550	233	18	20	279	
20701 NIJAGADH MUNICIPALITY	77	11	2	0	64	
20702 KOLHABI MUNICIPALITY	5	0	0	0	5	
20703 JITPUR SIMARA SUB-METROPOLITIAN CITY	142	41	3	0	98	
20704 PARAWANIPUR RURAL MUNICIPALITY	48	42	0	0	6	
20705 PRASAUNI RURAL MUNICIPALITY	15	15	0	0	0	
20706 BISHRAMPUR RURAL MUNICIPALITY	20	13	7	0	0	
20707 PHETA RURAL MUNICIPALITY	33	31	2	0	0	
20708 KALAIYA SUB-METROPOLITIAN CITY	26	9	0	0	17	
20709 KARAIYAMAI RURAL MUNICIPALITY	9	9	0	0	0	
20710 BARAGADHI RURAL MUNICIPALITY	10	4	0	2	4	
20711 AADARSHA KOTWAL RURAL MUNICIPALITY	0	0	0	0	0	
20712 SIMROUNGADH MUNICIPALITY	99	45	4	18	32	
20713 PACHARAUTA MUNICIPALITY	42	0	0	0	42	
20714 MAHAGADHIMAI MUNICIPALITY	3	3	0	0	0	
20715 DEVTAL RURAL MUNICIPALITY	12	10	0	0	2	
20716 SUBARNA RURAL MUNICIPALITY	9	0	0	0	9	
Parsa District	355	179	54	6	116	
20801 THORI RURAL MUNICIPALITY	24	14	4	0	6	
20802 JIRABHAWANI RURAL MUNICIPALITY	3	3	0	0	0	
20803 JAGARNATHPUR RURAL MUNICIPALITY	24	7	0	0	17	
20804 PATERWA SUGAULI RURAL MUNICIPALITY	0	0	0	0	0	
20805 SAKHUWA PRASAUNI RURAL MUNICIPALITY	37	37	0	0	0	
20806 PARSAGADHI MUNICIPALITY	19	6	0	0	13	
20807 BIRGUNJ METROPOLITIAN CITY	31	3	17	2	9	
20808 BAHUDARMAI MUNICIPALITY	45	21	4	4	16	
20809 POKHARIYA MUNICIPALITY	9	9	0	0	0	
20810 KALIKAMAI RURAL MUNICIPALITY	36	30	6	0	0	
20811 DHOBINI RURAL MUNICIPALITY	28	21	0	0	7	
20812 CHHIPAHARMAI RURAL MUNICIPALITY	4	0	0	0	4	
20813 PAKAHA MAINPUR RURAL MUNICIPALITY	47	10	4	0	33	
20814 BINDABASINI RURAL MUNICIPALITY	48	18	19	0	11	

1) NSIC stands for Nepal Standard Industrial Classification.

2) Registered establishments only.

2) Registered establishments only.

3) Includes "Not reported ", "Unknown" and so on.

Table 6-2 Number of Persons Engaged by Section of Industrial Classification, Tenure of Business Place (Land) and Local Level.

District and Local Level	Section of NSIC ¹⁾				
	C				
	Manufacturing				
	Tenure of Business Place (Land)				
	Total	Owned	Rented	Others ²⁾ (Lease+Others)	Not ³⁾ Applicable
Province 2					
Total	79,778	27,309	25,792	10,240	16,437
Metropolitan City	6,408	3,215	913	18	2,262
Sub-Metropolitan City	14,094	7,646	1,360	1,164	3,924
Municipality	43,697	10,592	18,004	6,907	8,194
Rural Municipality	15,579	5,856	5,515	2,151	2,057
201 Saptari District					
Total	8,978	3,476	2,850	1,913	739
Municipality	6,856	2,144	2,575	1,522	615
Rural Municipality	2,122	1,332	275	391	124
202 Siraha District					
Total	9,899	1,921	4,299	2,263	1,416
Municipality	6,304	1,482	2,671	1,028	1,123
Rural Municipality	3,595	439	1,628	1,235	293
203 Dhanusa District					
Total	9,747	3,035	2,179	1,468	3,065
Sub-Metropolitan City	4,511	563	1,012	1,161	1,775
Municipality	3,774	1,757	850	140	1,027
Rural Municipality	1,462	715	317	167	263
204 Mahottari District					
Total	6,276	1,881	2,706	1,227	462
Municipality	5,322	1,639	2,003	1,225	455
Rural Municipality	954	242	703	2	7
205 Sarlahi District					
Total	7,467	2,037	3,255	761	1,414
Municipality	6,572	1,674	2,957	703	1,238
Rural Municipality	895	363	298	58	176
206 Rautahat District					
Total	11,469	1,395	5,260	1,819	2,995
Municipality	11,278	1,363	5,248	1,819	2,848
Rural Municipality	191	32	12	0	147

1) NSIC stands for Nepal Standard Industrial Classification.

2) Includes Lease/contract out.

3) Includes "Not reported ", "Unknown" and so on.

Table 6-2 Number of Persons Engaged by Section of Industrial Classification, Tenure of Business Place (Land) and Local Level.

District and Local Level	Section of NSIC ¹⁾				
	C				
	Manufacturing				
	Tenure of Business Place (Land)				
	Total	Owned	Rented	Others ²⁾ (Lease+Others)	Not ³⁾ Applicable
207 Bara District					
Total	16,330	9,704	3,077	281	3,268
Sub-Metropolitan City	9,583	7,083	348	3	2,149
Municipality	2,267	299	1,389	61	518
Rural Municipality	4,480	2,322	1,340	217	601
208 Parsa District					
Total	9,612	3,860	2,166	508	3,078
Metropolitan City	6,408	3,215	913	18	2,262
Municipality	1,324	234	311	409	370
Rural Municipality	1,880	411	942	81	446

1) NSIC stands for Nepal Standard Industrial Classification.

2) Includes Lease/contract out.

3) Includes "Not reported ", "Unknown" and so on.

Table 6-2 Number of Persons Engaged by Section of Industrial Classification, Tenure of Business Place (Land) and Local Level.

District and Local Level	Section of NSIC ¹⁾				
	C				
	Manufacturing				
	Tenure of Business Place (Land)				
	Total	Owned	Rented	Others ²⁾ (Lease+Others)	Not ³⁾ Applicable
Saptari District	8,978	3,476	2,850	1,913	739
20101 SAPTAKOSHI MUNICIPALITY	187	39	29	0	119
20102 KANCHANRUP MUNICIPALITY	425	208	113	14	90
20103 AGMISAIR KRISHNA SABARAN RURAL MUNICIPALITY	143	84	40	6	13
20104 RUPANI RURAL MUNICIPALITY	890	685	19	186	0
20105 SHAMBHUNATH MUNICIPALITY	361	136	153	72	0
20106 KHADAK MUNICIPALITY	1,676	305	69	1,219	83
20107 SURUNGA MUNICIPALITY	1,078	224	734	104	16
20108 BALAN-BIHUL RURAL MUNICIPALITY	127	89	28	5	5
20109 BODE BARSAIN MUNICIPALITY	534	300	104	63	67
20110 DAKNESHWORI MUNICIPALITY	690	358	305	0	27
20111 RAJGADHA RURAL MUNICIPALITY	272	93	24	145	10
20112 BISHNUPUR RURAL MUNICIPALITY	136	89	38	8	1
20113 RAJBIRAJ MUNICIPALITY	1,592	530	1,059	1	2
20114 MAHADEWA RURAL MUNICIPALITY	185	91	7	30	57
20115 TIRAHUT RURAL MUNICIPALITY	66	53	6	3	4
20116 HANUMANNAGAR KANKALINI MUNICIPALITY	313	44	9	49	211
20117 TILATHI KOILADI RURAL MUNICIPALITY	116	67	12	5	32
20118 CHHINNAMASTA RURAL MUNICIPALITY	187	81	101	3	2
Siraha District	9,899	1,921	4,299	2,263	1,416
20201 LAHAN MUNICIPALITY	626	197	137	24	268
20202 DHANGADHIMAI MUNICIPALITY	277	98	68	0	111
20203 GOLBAZAR MUNICIPALITY	2,780	597	1,100	918	165
20204 MIRCHAIYA MUNICIPALITY	463	183	74	69	137
20205 KARJANHA MUNICIPALITY	163	41	27	0	95
20206 KALYANPUR MUNICIPALITY	166	82	30	5	49
20207 NARAHA RURAL MUNICIPALITY	501	144	313	16	28
20208 BISHNUPUR RURAL MUNICIPALITY	185	50	43	0	92
20209 ARNAMA RURAL MUNICIPALITY	387	37	322	0	28
20210 SUKHIPUR MUNICIPALITY	1,156	82	956	12	106
20211 LAXMIPUR PATARI RURAL MUNICIPALITY	1,076	54	25	960	37
20212 SAKHUWA NANKARKATTI RURAL MUNICIPALITY	39	32	6	0	1
20213 BHAGAWANPUR RURAL MUNICIPALITY	61	28	10	0	23
20214 NAWARAJPUR RURAL MUNICIPALITY	44	10	10	0	24
20215 BARIYARPATTI RURAL MUNICIPALITY	560	40	217	259	44
20216 AURAHU RURAL MUNICIPALITY	742	44	682	0	16
20217 SIRAHA MUNICIPALITY	673	202	279	0	192
Dhanusa District	9,747	3,035	2,179	1,468	3,065
20301 GANESHMAN CHARNATH MUNICIPALITY	140	30	26	0	84
20302 DHANUSHADHAM MUNICIPALITY	345	75	27	79	164
20303 MITHILA MUNICIPALITY	560	390	68	12	90
20304 BATESHWOR RURAL MUNICIPALITY	159	67	45	47	0
20305 CHHIRESHWORNATH MUNICIPALITY	1,259	877	114	20	248
20306 LAXMINIYA RURAL MUNICIPALITY	711	528	9	112	62
20307 MITHILA BIHARI MUNICIPALITY	343	54	217	6	66
20308 HANSAPUR MUNICIPALITY	154	23	100	10	21
20309 SABAILA MUNICIPALITY	144	12	34	0	98
20310 SHAHIDNAGAR MUNICIPALITY	323	147	42	1	133
20311 KAMALA MUNICIPALITY	110	38	5	1	66
20312 JANAK NANDINI RURAL MUNICIPALITY	128	19	69	0	40
20313 BIDEHA MUNICIPALITY	145	58	46	0	41
20314 AURAHU RURAL MUNICIPALITY	146	55	37	8	46
20315 JANAKPURDHAM SUB-METROPOLITAN CITY	4,511	563	1,012	1,161	1,775
20316 DHANAUJI RURAL MUNICIPALITY	263	27	149	0	87
20317 NAGARAIN MUNICIPALITY	251	53	171	11	16
20318 MUKHIYAPATTI MUSAHARMIYA RURAL MUNICIPALITY	55	19	8	0	28

1) NSIC stands for Nepal Standard Industrial Classification.

2) Includes Lease/contract out.

3) Includes "Not reported ", "Unknown" and so on.

Table 6-2 Number of Persons Engaged by Section of Industrial Classification, Tenure of Business Place (Land) and Local Level.

District and Local Level	Section of NSIC ¹⁾				
	C				
	Manufacturing				
	Tenure of Business Place (Land)				
	Total	Owned	Rented	Others ²⁾ (Lease+Others)	Not ³⁾ Applicable
Mahottari District	6,276	1,881	2,706	1,227	462
20401 BARDIBAS MUNICIPALITY	549	158	329	0	62
20402 GAUSHALA MUNICIPALITY	1,013	490	251	231	41
20403 SONAMA RURAL MUNICIPALITY	466	25	441	0	0
20404 AURAH MUNICIPALITY	105	41	55	5	4
20405 BHANGAHA MUNICIPALITY	238	117	80	17	24
20406 LOHARPATTI MUNICIPALITY	220	96	85	1	38
20407 BALAWA MUNICIPALITY	195	40	129	0	26
20408 RAM GOPALPUR MUNICIPALITY	1,230	153	288	646	143
20409 SAMSI RURAL MUNICIPALITY	156	40	116	0	0
20410 MANARA SHISAWA MUNICIPALITY	610	68	507	0	35
20411 EKADARA RURAL MUNICIPALITY	186	131	55	0	0
20412 MAHOTTARI RURAL MUNICIPALITY	35	8	26	0	1
20413 PIPARA RURAL MUNICIPALITY	111	38	65	2	6
20414 MATIHANI MUNICIPALITY	475	372	79	0	24
20415 JALESHWOR MUNICIPALITY	687	104	200	325	58
Sarlahi District	7,467	2,037	3,255	761	1,414
20501 LALBANDI MUNICIPALITY	843	293	247	2	301
20502 HARIWAN MUNICIPALITY	2,002	358	918	499	227
20503 BAGMATI MUNICIPALITY	188	63	85	13	27
20504 BARAHATHAWA MUNICIPALITY	403	114	172	21	96
20505 HARIPUR MUNICIPALITY	720	9	629	0	82
20506 ISHWORPUR MUNICIPALITY	539	255	230	0	54
20507 HARIPURWA MUNICIPALITY	446	240	69	104	33
20508 PARSARURAL MUNICIPALITY	80	32	17	2	29
20509 BRAHMAPURI RURAL MUNICIPALITY	46	18	18	0	10
20510 CHANDRANAGAR RURAL MUNICIPALITY	212	87	70	52	3
20511 KABILASHI MUNICIPALITY	401	1	302	0	98
20512 CHAKRAGHATTA RURAL MUNICIPALITY	238	61	135	0	42
20513 BASBARIYA RURAL MUNICIPALITY	74	47	14	0	13
20514 DHANAKAUL RURAL MUNICIPALITY	54	33	8	4	9
20515 RAMNAGAR RURAL MUNICIPALITY	91	24	26	0	41
20516 BALARA MUNICIPALITY	286	47	191	0	48
20517 GODAITA MUNICIPALITY	258	63	41	64	90
20518 BISHNU RURAL MUNICIPALITY	79	44	10	0	25
20519 KAUDENA RURAL MUNICIPALITY	21	17	0	0	4
20520 MALANGAWA MUNICIPALITY	486	231	73	0	182
Rautahat District	11,469	1,395	5,260	1,819	2,995
20601 CHANDRAPUR MUNICIPALITY	2,355	143	1,577	5	630
20602 GUJARA MUNICIPALITY	1,181	49	219	564	349
20603 PHATUWA BIJAYAPUR MUNICIPALITY	118	33	11	0	74
20604 KATAHARIYA MUNICIPALITY	1,338	44	931	0	363
20605 BRINDABAN MUNICIPALITY	1,801	99	740	804	158
20606 GADHIMAI MUNICIPALITY	252	7	9	104	132
20607 MADHAV NARAYAN MUNICIPALITY	1,074	40	612	337	85
20608 GARUDA MUNICIPALITY	1,669	715	644	5	305
20609 DEWAHI GONAH MUNICIPALITY	46	2	9	0	35
20610 MAULAPUR MUNICIPALITY	103	25	25	0	53
20611 BOUDHIMAI MUNICIPALITY	405	10	304	0	91
20612 PAROHA MUNICIPALITY	104	33	1	0	70
20613 RAJPUR MUNICIPALITY	220	89	108	0	23
20614 YAMUNAMAI RURAL MUNICIPALITY	123	10	12	0	101
20615 DURGA BHAGAWATI RURAL MUNICIPALITY	68	22	0	0	46
20616 RAJDEVI MUNICIPALITY	52	5	0	0	47
20617 GAUR MUNICIPALITY	347	46	53	0	248
20618 ISHANATH MUNICIPALITY	213	23	5	0	185

1) NSIC stands for Nepal Standard Industrial Classification.

2) Includes Lease/contract out.

3) Includes "Not reported", "Unknown" and so on.

Table 6-2 Number of Persons Engaged by Section of Industrial Classification, Tenure of Business Place (Land) and Local Level.

District and Local Level	Section of NSIC ¹⁾				
	C				
	Manufacturing				
	Tenure of Business Place (Land)				
	Total	Owned	Rented	Others ²⁾ (Lease+Others)	Not ³⁾ Applicable
Bara District	16,330	9,704	3,077	281	3,268
20701 NIJAGADH MUNICIPALITY	155	20	18	0	117
20702 KOLHABI MUNICIPALITY	1,116	109	944	2	61
20703 JITPUR SIMARA SUB-METROPOLITIAN CITY	8,227	6,628	241	0	1,358
20704 PARAWANIPUR RURAL MUNICIPALITY	1,524	1,151	67	4	302
20705 PRASAUNI RURAL MUNICIPALITY	636	501	2	100	33
20706 BISHRAMPUR RURAL MUNICIPALITY	446	335	58	2	51
20707 PHETA RURAL MUNICIPALITY	981	208	589	102	82
20708 KALAIYA SUB-METROPOLITIAN CITY	1,356	455	107	3	791
20709 KARAIYAMAI RURAL MUNICIPALITY	4	2	0	0	2
20710 BARAGADHI RURAL MUNICIPALITY	681	53	586	2	40
20711 AADARSHA KOTWAL RURAL MUNICIPALITY	50	24	15	0	11
20712 SIMROUNGADH MUNICIPALITY	215	82	73	0	60
20713 PACHARAUTA MUNICIPALITY	106	22	51	0	33
20714 MAHAGADHIMAI MUNICIPALITY	675	66	303	59	247
20715 DEVTAL RURAL MUNICIPALITY	52	28	1	3	20
20716 SUBARNA RURAL MUNICIPALITY	106	20	22	4	60
Parsa District	9,612	3,860	2,166	508	3,078
20801 THORI RURAL MUNICIPALITY	156	67	13	29	47
20802 JIRABHAWANI RURAL MUNICIPALITY	127	45	28	11	43
20803 JAGARNATHPUR RURAL MUNICIPALITY	637	4	579	0	54
20804 PATERWA SUGAULI RURAL MUNICIPALITY	104	49	17	0	38
20805 SAKHUWA PRASAUNI RURAL MUNICIPALITY	381	71	220	0	90
20806 PARSAGADHI MUNICIPALITY	593	110	5	372	106
20807 BIRGUNJ METROPOLITIAN CITY	6,408	3,215	913	18	2,262
20808 BAHUDARMAI MUNICIPALITY	282	84	33	35	130
20809 POKHARIYA MUNICIPALITY	449	40	273	2	134
20810 KALIKAMAI RURAL MUNICIPALITY	22	14	2	0	6
20811 DHOBINI RURAL MUNICIPALITY	121	46	61	0	14
20812 CHHIPAHARMAI RURAL MUNICIPALITY	82	11	14	0	57
20813 PAKAHA MAINPUR RURAL MUNICIPALITY	96	39	3	0	54
20814 BINDABASINI RURAL MUNICIPALITY	154	65	5	41	43

1) NSIC stands for Nepal Standard Industrial Classification.

2) Includes Lease/contract out.

3) Includes "Not reported ", "Unknown" and so on.

Table 6-2 Number of Persons Engaged by Section of Industrial Classification, Tenure of Business Place (Land) and Local Level.

District and Local Level	Section of NSIC ¹⁾				
	B+D+E+F				
	Mining, Electricity, Gas, Water supply & Construction				
	Tenure of Business Place (Land)				
	Total	Owned	Rented	Others ²⁾ (Lease+Others)	Not ³⁾ Applicable
Province 2					
Total	2,538	1,041	705	61	731
Metropolitan City	221	26	89	0	106
Sub-Metropolitan City	499	344	110	0	45
Municipality	1,695	598	496	60	541
Rural Municipality	123	73	10	1	39
201 Saptari District					
Total	207	20	35	0	152
Municipality	182	16	33	0	133
Rural Municipality	25	4	2	0	19
202 Siraha District					
Total	192	42	49	4	97
Municipality	174	26	48	4	96
Rural Municipality	18	16	1	0	1
203 Dhanusa District					
Total	488	215	161	6	106
Sub-Metropolitan City	293	180	94	0	19
Municipality	174	14	67	6	87
Rural Municipality	21	21	0	0	0
204 Mahottari District					
Total	430	131	223	50	26
Municipality	426	127	223	50	26
Rural Municipality	4	4	0	0	0
205 Sarlahi District					
Total	97	59	20	0	18
Municipality	95	59	20	0	16
Rural Municipality	2	0	0	0	2
206 Rautahat District					
Total	270	21	106	0	143
Municipality	266	21	104	0	141
Rural Municipality	4	0	2	0	2

1) NSIC stands for Nepal Standard Industrial Classification.

2) Includes Lease/contract out.

3) Includes "Not reported ", "Unknown" and so on.

Table 6-2 Number of Persons Engaged by Section of Industrial Classification, Tenure of Business Place (Land) and Local Level.

District and Local Level	Section of NSIC ¹⁾				
	B+D+E+F				
	Mining, Electricity, Gas, Water supply & Construction				
	Tenure of Business Place (Land)				
	Total	Owned	Rented	Others ²⁾ (Lease+Others)	Not ³⁾ Applicable
207 Bara District					
Total	241	185	22	0	34
Sub-Metropolitan City	206	164	16	0	26
Municipality	24	21	1	0	2
Rural Municipality	11	0	5	0	6
208 Parsa District					
Total	613	368	89	1	155
Metropolitan City	221	26	89	0	106
Municipality	354	314	0	0	40
Rural Municipality	38	28	0	1	9

1) NSIC stands for Nepal Standard Industrial Classification.

2) Includes Lease/contract out.

3) Includes "Not reported ", "Unknown" and so on.

Table 6-2 Number of Persons Engaged by Section of Industrial Classification, Tenure of Business Place (Land) and Local Level.

District and Local Level	Section of NSIC ¹⁾				
	B+D+E+F				
	Mining, Electricity, Gas, Water supply & Construction				
	Tenure of Business Place (Land)				
	Total	Owned	Rented	Others ²⁾ (Lease+Others)	Not ³⁾ Applicable
Saptari District	207	20	35	0	152
20101 SAPTAKOSHI MUNICIPALITY	1	0	1	0	0
20102 KANCHANRUP MUNICIPALITY	14	0	3	0	11
20103 AGMISAIR KRISHNA SABARAN RURAL MUNICIPALITY	7	0	0	0	7
20104 RUPANI RURAL MUNICIPALITY	0	0	0	0	0
20105 SHAMBHUNATH MUNICIPALITY	6	1	5	0	0
20106 KHADAK MUNICIPALITY	41	2	0	0	39
20107 SURUNGA MUNICIPALITY	0	0	0	0	0
20108 BALAN-BIHUL RURAL MUNICIPALITY	0	0	0	0	0
20109 BODE BARSAIN MUNICIPALITY	29	0	0	0	29
20110 DAKNESHWORI MUNICIPALITY	0	0	0	0	0
20111 RAJGADHA RURAL MUNICIPALITY	4	0	0	0	4
20112 BISHNUPUR RURAL MUNICIPALITY	0	0	0	0	0
20113 RAJBIRAJ MUNICIPALITY	23	9	14	0	0
20114 MAHADEWA RURAL MUNICIPALITY	0	0	0	0	0
20115 TIRAHUT RURAL MUNICIPALITY	0	0	0	0	0
20116 HANUMANNAGAR KANKALINI MUNICIPALITY	68	4	10	0	54
20117 TILATHI KOILADI RURAL MUNICIPALITY	8	0	0	0	8
20118 CHHINNAMASTA RURAL MUNICIPALITY	6	4	2	0	0
Siraha District	192	42	49	4	97
20201 LAHAN MUNICIPALITY	2	1	1	0	0
20202 DHANGADHIMAI MUNICIPALITY	19	11	3	0	5
20203 GOLBAZAR MUNICIPALITY	1	0	0	0	1
20204 MIRCHAIYA MUNICIPALITY	94	14	38	4	38
20205 KARJANHA MUNICIPALITY	3	0	0	0	3
20206 KALYANPUR MUNICIPALITY	0	0	0	0	0
20207 NARAHA RURAL MUNICIPALITY	6	5	0	0	1
20208 BISHNUPUR RURAL MUNICIPALITY	8	7	1	0	0
20209 ARNAMA RURAL MUNICIPALITY	0	0	0	0	0
20210 SUKHIPUR MUNICIPALITY	0	0	0	0	0
20211 LAXMIPUR PATARI RURAL MUNICIPALITY	0	0	0	0	0
20212 SAKHUWA NANKARKATTI RURAL MUNICIPALITY	0	0	0	0	0
20213 BHAGAWANPUR RURAL MUNICIPALITY	4	4	0	0	0
20214 NAWARAJPUR RURAL MUNICIPALITY	0	0	0	0	0
20215 BARIYARPATTI RURAL MUNICIPALITY	0	0	0	0	0
20216 AURAH I RURAL MUNICIPALITY	0	0	0	0	0
20217 SIRAHA MUNICIPALITY	55	0	6	0	49
Dhanusa District	488	215	161	6	106
20301 GANESHPAN CHARNATH MUNICIPALITY	11	2	9	0	0
20302 DHANUSHADHAM MUNICIPALITY	66	8	3	0	55
20303 MITHILA MUNICIPALITY	36	1	29	6	0
20304 BATESHWOR RURAL MUNICIPALITY	0	0	0	0	0
20305 CHHIRESHWORNATH MUNICIPALITY	54	0	22	0	32
20306 LAXMINIYA RURAL MUNICIPALITY	0	0	0	0	0
20307 MITHILA BIHARI MUNICIPALITY	0	0	0	0	0
20308 HANSAPUR MUNICIPALITY	1	1	0	0	0
20309 SABAILA MUNICIPALITY	2	2	0	0	0
20310 SHAHIDNAGAR MUNICIPALITY	4	0	4	0	0
20311 KAMALA MUNICIPALITY	0	0	0	0	0
20312 JANAK NANDINI RURAL MUNICIPALITY	0	0	0	0	0
20313 BIDEHA MUNICIPALITY	0	0	0	0	0
20314 AURAH I RURAL MUNICIPALITY	21	21	0	0	0
20315 JANAKPURDHAM SUB-METROPOLITIAN CITY	293	180	94	0	19
20316 DHANAUJI RURAL MUNICIPALITY	0	0	0	0	0
20317 NAGARAIN MUNICIPALITY	0	0	0	0	0
20318 MUKHIYAPATTI MUSAHARMIYA RURAL MUNICIPALITY	0	0	0	0	0

1) NSIC stands for Nepal Standard Industrial Classification.

2) Includes Lease/contract out.

3) Includes "Not reported ", "Unknown" and so on.

Table 6-2 Number of Persons Engaged by Section of Industrial Classification, Tenure of Business Place (Land) and Local Level.

District and Local Level	Section of NSIC ¹⁾				
	B+D+E+F				
	Mining, Electricity, Gas, Water supply & Construction				
	Tenure of Business Place (Land)				
	Total	Owned	Rented	Others ²⁾ (Lease+Others)	Not ³⁾ Applicable
Mahottari District	430	131	223	50	26
20401 BARDIBAS MUNICIPALITY	339	56	209	50	24
20402 GAUSHALA MUNICIPALITY	14	0	14	0	0
20403 SONAMA RURAL MUNICIPALITY	0	0	0	0	0
20404 AURAH MUNICIPALITY	0	0	0	0	0
20405 BHANGAHA MUNICIPALITY	0	0	0	0	0
20406 LOHARPATTI MUNICIPALITY	0	0	0	0	0
20407 BALAWA MUNICIPALITY	0	0	0	0	0
20408 RAM GOPALPUR MUNICIPALITY	1	0	0	0	1
20409 SAMSI RURAL MUNICIPALITY	0	0	0	0	0
20410 MANARA SHISAWA MUNICIPALITY	1	0	0	0	1
20411 EKADARA RURAL MUNICIPALITY	4	4	0	0	0
20412 MAHOTTARI RURAL MUNICIPALITY	0	0	0	0	0
20413 PIPARA RURAL MUNICIPALITY	0	0	0	0	0
20414 MATIHANI MUNICIPALITY	0	0	0	0	0
20415 JALESHWOR MUNICIPALITY	71	71	0	0	0
Sarlahi District	97	59	20	0	18
20501 LALBANDI MUNICIPALITY	26	19	0	0	7
20502 HARIWAN MUNICIPALITY	5	0	0	0	5
20503 BAGMATI MUNICIPALITY	22	17	1	0	4
20504 BARAHATHAWA MUNICIPALITY	11	0	11	0	0
20505 HARIPUR MUNICIPALITY	0	0	0	0	0
20506 ISHWORPUR MUNICIPALITY	20	20	0	0	0
20507 HARIPURWA MUNICIPALITY	0	0	0	0	0
20508 PARSARURAL MUNICIPALITY	0	0	0	0	0
20509 BRAHMAPURI RURAL MUNICIPALITY	2	0	0	0	2
20510 CHANDRANAGAR RURAL MUNICIPALITY	0	0	0	0	0
20511 KABILASHI MUNICIPALITY	0	0	0	0	0
20512 CHAKRAGHATTA RURAL MUNICIPALITY	0	0	0	0	0
20513 BASBARIYA RURAL MUNICIPALITY	0	0	0	0	0
20514 DHANAKAUL RURAL MUNICIPALITY	0	0	0	0	0
20515 RAMNAGAR RURAL MUNICIPALITY	0	0	0	0	0
20516 BALARA MUNICIPALITY	7	0	7	0	0
20517 GODAITA MUNICIPALITY	1	0	1	0	0
20518 BISHNU RURAL MUNICIPALITY	0	0	0	0	0
20519 KAUDENA RURAL MUNICIPALITY	0	0	0	0	0
20520 MALANGAWA MUNICIPALITY	3	3	0	0	0
Rautahat District	270	21	106	0	143
20601 CHANDRAPUR MUNICIPALITY	136	11	66	0	59
20602 GUJARA MUNICIPALITY	27	0	0	0	27
20603 PHATUWA BIJAYAPUR MUNICIPALITY	0	0	0	0	0
20604 KATAHARIYA MUNICIPALITY	8	5	3	0	0
20605 BRINDABAN MUNICIPALITY	1	0	1	0	0
20606 GADHIMAI MUNICIPALITY	0	0	0	0	0
20607 MADHAV NARAYAN MUNICIPALITY	0	0	0	0	0
20608 GARUDA MUNICIPALITY	62	1	31	0	30
20609 DEWAHI GONAH MUNICIPALITY	0	0	0	0	0
20610 MAULAPUR MUNICIPALITY	3	0	0	0	3
20611 BOUDHIMAI MUNICIPALITY	8	4	2	0	2
20612 PAROHA MUNICIPALITY	17	0	0	0	17
20613 RAJPUR MUNICIPALITY	1	0	0	0	1
20614 YAMUNAMAI RURAL MUNICIPALITY	2	0	2	0	0
20615 DURGA BHAGAWATI RURAL MUNICIPALITY	2	0	0	0	2
20616 RAJDEVI MUNICIPALITY	0	0	0	0	0
20617 GAUR MUNICIPALITY	3	0	1	0	2
20618 ISHANATH MUNICIPALITY	0	0	0	0	0

1) NSIC stands for Nepal Standard Industrial Classification.

2) Includes Lease/contract out.

3) Includes "Not reported", "Unknown" and so on.

Table 6-2 Number of Persons Engaged by Section of Industrial Classification, Tenure of Business Place (Land) and Local Level.

District and Local Level	Section of NSIC ¹⁾				
	B+D+E+F				
	Mining, Electricity, Gas, Water supply & Construction				
	Tenure of Business Place (Land)				
	Total	Owned	Rented	Others ²⁾ (Lease+Others)	Not ³⁾ Applicable
Bara District	241	185	22	0	34
20701 NIJAGADH MUNICIPALITY	0	0	0	0	0
20702 KOLHABI MUNICIPALITY	2	0	0	0	2
20703 JITPUR SIMARA SUB-METROPOLITIAN CITY	54	37	5	0	12
20704 PARAWANIPUR RURAL MUNICIPALITY	6	0	0	0	6
20705 PRASAUNI RURAL MUNICIPALITY	0	0	0	0	0
20706 BISHRAMPUR RURAL MUNICIPALITY	0	0	0	0	0
20707 PHETA RURAL MUNICIPALITY	5	0	5	0	0
20708 KALAIYA SUB-METROPOLITIAN CITY	152	127	11	0	14
20709 KARAIYAMAI RURAL MUNICIPALITY	0	0	0	0	0
20710 BARAGADHI RURAL MUNICIPALITY	0	0	0	0	0
20711 AADARSHA KOTWAL RURAL MUNICIPALITY	0	0	0	0	0
20712 SIMROUNGADH MUNICIPALITY	22	21	1	0	0
20713 PACHARAUTA MUNICIPALITY	0	0	0	0	0
20714 MAHAGADHIMAI MUNICIPALITY	0	0	0	0	0
20715 DEVTAL RURAL MUNICIPALITY	0	0	0	0	0
20716 SUBARNA RURAL MUNICIPALITY	0	0	0	0	0
Parsa District	613	368	89	1	155
20801 THORI RURAL MUNICIPALITY	6	2	0	1	3
20802 JIRABHAWANI RURAL MUNICIPALITY	0	0	0	0	0
20803 JAGARNATHPUR RURAL MUNICIPALITY	4	0	0	0	4
20804 PATERWA SUGAULI RURAL MUNICIPALITY	0	0	0	0	0
20805 SAKHUWA PRASAUNI RURAL MUNICIPALITY	0	0	0	0	0
20806 PARSAGADHI MUNICIPALITY	349	313	0	0	36
20807 BIRGUNJ METROPOLITIAN CITY	221	26	89	0	106
20808 BAHUDARMAI MUNICIPALITY	0	0	0	0	0
20809 POKHARIYA MUNICIPALITY	5	1	0	0	4
20810 KALIKAMAI RURAL MUNICIPALITY	6	6	0	0	0
20811 DHOBINI RURAL MUNICIPALITY	22	20	0	0	2
20812 CHHIPAHARMAI RURAL MUNICIPALITY	0	0	0	0	0
20813 PAKAHA MAINPUR RURAL MUNICIPALITY	0	0	0	0	0
20814 BINDABASINI RURAL MUNICIPALITY	0	0	0	0	0

1) NSIC stands for Nepal Standard Industrial Classification.

2) Includes Lease/contract out.

3) Includes "Not reported ", "Unknown" and so on.

Table 6-2 Number of Persons Engaged by Section of Industrial Classification, Tenure of Business Place (Land) and Local Level.

District and Local Level	Section of NSIC ¹⁾				
	G				
	Wholesale and Retail Trade				
	Tenure of Business Place (Land)				
	Total	Owned	Rented	Others ²⁾ (Lease+Others)	Not ³⁾ Applicable
Province 2					
Total	134,703	34,914	19,187	4,314	76,288
Metropolitan City	12,043	1,400	1,168	102	9,373
Sub-Metropolitan City	16,575	3,086	1,832	396	11,261
Municipality	80,525	22,507	13,216	2,651	42,151
Rural Municipality	25,560	7,921	2,971	1,165	13,503
201 Saptari District					
Total	16,518	7,046	3,522	861	5,089
Municipality	11,371	4,331	2,860	574	3,606
Rural Municipality	5,147	2,715	662	287	1,483
202 Siraha District					
Total	16,808	5,363	2,661	1,056	7,728
Municipality	13,520	4,539	2,246	821	5,914
Rural Municipality	3,288	824	415	235	1,814
203 Dhanusa District					
Total	21,305	4,789	2,934	1,233	12,349
Sub-Metropolitan City	9,516	1,787	1,434	384	5,911
Municipality	9,130	2,325	1,202	512	5,091
Rural Municipality	2,659	677	298	337	1,347
204 Mahottari District					
Total	16,043	6,412	3,818	193	5,620
Municipality	12,967	5,201	3,062	108	4,596
Rural Municipality	3,076	1,211	756	85	1,024
205 Sarlahi District					
Total	15,242	4,259	2,414	397	8,172
Municipality	12,839	3,233	2,106	350	7,150
Rural Municipality	2,403	1,026	308	47	1,022
206 Rautahat District					
Total	14,369	1,924	1,371	128	10,946
Municipality	13,680	1,876	1,299	126	10,379
Rural Municipality	689	48	72	2	567

1) NSIC stands for Nepal Standard Industrial Classification.

2) Includes Lease/contract out.

3) Includes "Not reported ", "Unknown" and so on.

Table 6-2 Number of Persons Engaged by Section of Industrial Classification, Tenure of Business Place (Land) and Local Level.

District and Local Level	Section of NSIC ¹⁾				
	G				
	Wholesale and Retail Trade				
	Tenure of Business Place (Land)				
	Total	Owned	Rented	Others ²⁾ (Lease+Others)	Not ³⁾ Applicable
207 Bara District					
Total	15,094	2,865	977	52	11,200
Sub-Metropolitan City	7,059	1,299	398	12	5,350
Municipality	4,513	868	341	10	3,294
Rural Municipality	3,522	698	238	30	2,556
208 Parsa District					
Total	19,324	2,256	1,490	394	15,184
Metropolitan City	12,043	1,400	1,168	102	9,373
Municipality	2,505	134	100	150	2,121
Rural Municipality	4,776	722	222	142	3,690

1) NSIC stands for Nepal Standard Industrial Classification.

2) Includes Lease/contract out.

3) Includes "Not reported ", "Unknown" and so on.

Table 6-2 Number of Persons Engaged by Section of Industrial Classification, Tenure of Business Place (Land) and Local Level.

District and Local Level	Section of NSIC ¹⁾				
	G				
	Wholesale and Retail Trade				
	Tenure of Business Place (Land)				
	Total	Owned	Rented	Others ²⁾ (Lease+Others)	Not ³⁾ Applicable
Saptari District	16,518	7,046	3,522	861	5,089
20101 SAPTAKOSHI MUNICIPALITY	1,058	112	58	9	879
20102 KANCHANRUP MUNICIPALITY	1,290	460	321	24	485
20103 AGMISAIR KRISHNA SABARAN RURAL MUNICIPALITY	732	374	126	23	209
20104 RUPANI RURAL MUNICIPALITY	641	457	56	3	125
20105 SHAMBHUNATH MUNICIPALITY	974	596	223	67	88
20106 KHADAK MUNICIPALITY	1,252	439	205	224	384
20107 SURUNGA MUNICIPALITY	1,128	693	242	21	172
20108 BALAN-BIHUL RURAL MUNICIPALITY	446	273	51	30	92
20109 BODE BARSAIN MUNICIPALITY	853	346	154	107	246
20110 DAKNESHWORI MUNICIPALITY	1,074	674	164	4	232
20111 RAJGADHA RURAL MUNICIPALITY	515	265	63	109	78
20112 BISHNUPUR RURAL MUNICIPALITY	461	292	96	19	54
20113 RAJBIRAJ MUNICIPALITY	2,551	959	1,493	32	67
20114 MAHADEWA RURAL MUNICIPALITY	468	235	16	14	203
20115 TIRAHUT RURAL MUNICIPALITY	640	282	61	11	286
20116 HANUMANNAGAR KANKALINI MUNICIPALITY	1,191	52	0	86	1,053
20117 TILATHI KOILADI RURAL MUNICIPALITY	635	222	18	44	351
20118 CHHINNAMASTA RURAL MUNICIPALITY	609	315	175	34	85
Siraha District	16,808	5,363	2,661	1,056	7,728
20201 LAHAN MUNICIPALITY	3,143	1,003	995	47	1,098
20202 DHANGADHIMAI MUNICIPALITY	1,067	280	146	6	635
20203 GOLBAZAR MUNICIPALITY	1,686	355	108	48	1,175
20204 MIRCHAIYA MUNICIPALITY	2,479	992	298	311	878
20205 KARJANHA MUNICIPALITY	652	165	12	4	471
20206 KALYANPUR MUNICIPALITY	1,086	449	182	18	437
20207 NARAHA RURAL MUNICIPALITY	400	57	24	8	311
20208 BISHNUPUR RURAL MUNICIPALITY	550	126	39	63	322
20209 ARNAMA RURAL MUNICIPALITY	284	43	13	1	227
20210 SUKHIPUR MUNICIPALITY	933	279	114	103	437
20211 LAXMIPUR PATARI RURAL MUNICIPALITY	526	130	41	103	252
20212 SAKHUWA NANKARKATTI RURAL MUNICIPALITY	153	47	14	0	92
20213 BHAGAWANPUR RURAL MUNICIPALITY	232	47	28	2	155
20214 NAWARAJPUR RURAL MUNICIPALITY	148	44	13	0	91
20215 BARIYARPATTI RURAL MUNICIPALITY	583	176	173	0	234
20216 AURAH RURAL MUNICIPALITY	412	154	70	58	130
20217 SIRAHA MUNICIPALITY	2,474	1,016	391	284	783
Dhanusa District	21,305	4,789	2,934	1,233	12,349
20301 GANESHMAN CHARNATH MUNICIPALITY	713	189	94	8	422
20302 DHANUSHADHAM MUNICIPALITY	1,152	294	66	52	740
20303 MITHILA MUNICIPALITY	1,372	455	315	130	472
20304 BATESHWOR RURAL MUNICIPALITY	374	181	117	66	10
20305 CHHIRESHWORNATH MUNICIPALITY	1,635	628	210	49	748
20306 LAXMINIYA RURAL MUNICIPALITY	566	121	23	72	350
20307 MITHILA BIHARI MUNICIPALITY	627	159	97	76	295
20308 HANSAPUR MUNICIPALITY	541	180	158	3	200
20309 SABAILA MUNICIPALITY	637	45	21	36	535
20310 SHAHIDNAGAR MUNICIPALITY	825	54	63	11	697
20311 KAMALA MUNICIPALITY	701	133	11	89	468
20312 JANAK NANDINI RURAL MUNICIPALITY	405	117	45	1	242
20313 BIDEHA MUNICIPALITY	409	31	31	3	344
20314 AURAH RURAL MUNICIPALITY	468	184	49	25	210
20315 JANAKPURDHAM SUB-METROPOLITAN CITY	9,516	1,787	1,434	384	5,911
20316 DHANAUJI RURAL MUNICIPALITY	666	37	36	173	420
20317 NAGARAIN MUNICIPALITY	518	157	136	55	170
20318 MUKHIYAPATTI MUSAHARMIYA RURAL MUNICIPALITY	180	37	28	0	115

1) NSIC stands for Nepal Standard Industrial Classification.

2) Includes Lease/contract out.

3) Includes "Not reported ", "Unknown" and so on.

Table 6-2 Number of Persons Engaged by Section of Industrial Classification, Tenure of Business Place (Land) and Local Level.

District and Local Level	Section of NSIC ¹⁾				
	G				
	Wholesale and Retail Trade				
	Tenure of Business Place (Land)				
	Total	Owned	Rented	Others ²⁾ (Lease+Others)	Not ³⁾ Applicable
Mahottari District	16,043	6,412	3,818	193	5,620
20401 BARDIBAS MUNICIPALITY	2,827	1,095	850	39	843
20402 GAUSHALA MUNICIPALITY	1,489	854	386	10	239
20403 SONAMA RURAL MUNICIPALITY	843	318	87	7	431
20404 AURAH MUNICIPALITY	902	245	128	0	529
20405 BHANGAHA MUNICIPALITY	999	392	202	0	405
20406 LOHARPATTI MUNICIPALITY	1,090	469	196	7	418
20407 BALAWA MUNICIPALITY	1,358	328	311	0	719
20408 RAM GOPALPUR MUNICIPALITY	1,125	574	56	35	460
20409 SAMSI RURAL MUNICIPALITY	606	227	261	0	118
20410 MANARA SHISAWA MUNICIPALITY	799	245	266	0	288
20411 EKADARA RURAL MUNICIPALITY	704	311	109	63	221
20412 MAHOTTARI RURAL MUNICIPALITY	222	93	92	2	35
20413 PIPARA RURAL MUNICIPALITY	701	262	207	13	219
20414 MATIHANI MUNICIPALITY	833	338	201	7	287
20415 JALESHWOR MUNICIPALITY	1,545	661	466	10	408
Sarlahi District	15,242	4,259	2,414	397	8,172
20501 LALBANDI MUNICIPALITY	2,127	476	270	24	1,357
20502 HARIWAN MUNICIPALITY	1,740	376	420	22	922
20503 BAGMATI MUNICIPALITY	1,107	477	190	16	424
20504 BARAHATHAWA MUNICIPALITY	1,763	427	432	244	660
20505 HARIPUR MUNICIPALITY	588	84	58	0	446
20506 ISHWORPUR MUNICIPALITY	2,017	883	552	28	554
20507 HARIPURWA MUNICIPALITY	413	124	31	9	249
20508 PARSARURAL MUNICIPALITY	217	3	15	3	196
20509 BRAHMAPURI RURAL MUNICIPALITY	270	125	45	17	83
20510 CHANDRANAGAR RURAL MUNICIPALITY	323	216	80	12	15
20511 KABILASHI MUNICIPALITY	422	20	7	0	395
20512 CHAKRAGHATTA RURAL MUNICIPALITY	343	145	13	8	177
20513 BASBARIYA RURAL MUNICIPALITY	283	176	31	0	76
20514 DHANAKAUL RURAL MUNICIPALITY	287	154	27	6	100
20515 RAMNAGAR RURAL MUNICIPALITY	240	51	25	0	164
20516 BALARA MUNICIPALITY	459	128	85	2	244
20517 GODAITA MUNICIPALITY	878	206	36	5	631
20518 BISHNU RURAL MUNICIPALITY	248	101	68	0	79
20519 KAUDENA RURAL MUNICIPALITY	192	55	4	1	132
20520 MALANGAWA MUNICIPALITY	1,325	32	25	0	1,268
Rautahat District	14,369	1,924	1,371	128	10,946
20601 CHANDRAPUR MUNICIPALITY	3,441	204	244	19	2,974
20602 GUJARA MUNICIPALITY	846	89	45	20	692
20603 PHATUWA BIJAYAPUR MUNICIPALITY	625	136	32	0	457
20604 KATAHARIYA MUNICIPALITY	756	29	44	6	677
20605 BRINDABAN MUNICIPALITY	649	200	24	16	409
20606 GADHIMAI MUNICIPALITY	575	35	3	0	537
20607 MADHAV NARAYAN MUNICIPALITY	403	8	11	0	384
20608 GARUDA MUNICIPALITY	1,972	322	267	13	1,370
20609 DEWAHI GONAH MUNICIPALITY	295	84	10	4	197
20610 MAULAPUR MUNICIPALITY	386	92	100	2	192
20611 BOUDHIMAI MUNICIPALITY	524	84	65	10	365
20612 PAROHA MUNICIPALITY	361	45	9	3	304
20613 RAJPUR MUNICIPALITY	619	290	197	19	113
20614 YAMUNAMAI RURAL MUNICIPALITY	339	38	61	2	238
20615 DURGA BHAGAWATI RURAL MUNICIPALITY	350	10	11	0	329
20616 RAJDEVI MUNICIPALITY	311	19	6	4	282
20617 GAUR MUNICIPALITY	1,475	204	219	10	1,042
20618 ISHANATH MUNICIPALITY	442	35	23	0	384

1) NSIC stands for Nepal Standard Industrial Classification.

2) Includes Lease/contract out.

3) Includes "Not reported", "Unknown" and so on.

Table 6-2 Number of Persons Engaged by Section of Industrial Classification, Tenure of Business Place (Land) and Local Level.

District and Local Level	Section of NSIC ¹⁾				
	G				
	Wholesale and Retail Trade				
	Tenure of Business Place (Land)				
	Total	Owned	Rented	Others ²⁾ (Lease+Others)	Not ³⁾ Applicable
Bara District	15,094	2,865	977	52	11,200
20701 NIJAGADH MUNICIPALITY	1,045	139	85	2	819
20702 KOLHABI MUNICIPALITY	957	355	82	3	517
20703 JITPUR SIMARA SUB-METROPOLITIAN CITY	4,129	838	259	8	3,024
20704 PARAWANIPUR RURAL MUNICIPALITY	632	163	84	16	369
20705 PRASAUNI RURAL MUNICIPALITY	318	52	5	1	260
20706 BISHRAMPUR RURAL MUNICIPALITY	491	76	1	0	414
20707 PHETA RURAL MUNICIPALITY	464	48	26	11	379
20708 KALAIYA SUB-METROPOLITIAN CITY	2,930	461	139	4	2,326
20709 KARAIYAMAI RURAL MUNICIPALITY	370	3	4	0	363
20710 BARAGADHI RURAL MUNICIPALITY	430	120	36	2	272
20711 AADARSHA KOTWAL RURAL MUNICIPALITY	337	115	49	0	173
20712 SIMROUNGADH MUNICIPALITY	812	187	105	0	520
20713 PACHARAUTA MUNICIPALITY	534	44	33	3	454
20714 MAHAGADHIMAI MUNICIPALITY	1,165	143	36	2	984
20715 DEVTAL RURAL MUNICIPALITY	201	95	23	0	83
20716 SUBARNA RURAL MUNICIPALITY	279	26	10	0	243
Parsa District	19,324	2,256	1,490	394	15,184
20801 THORI RURAL MUNICIPALITY	575	137	41	16	381
20802 JIRABHAWANI RURAL MUNICIPALITY	461	46	16	22	377
20803 JAGARNATHPUR RURAL MUNICIPALITY	437	24	8	78	327
20804 PATERWA SUGAULI RURAL MUNICIPALITY	458	143	24	1	290
20805 SAKHUWA PRASAUNI RURAL MUNICIPALITY	1,055	83	16	2	954
20806 PARSAGADHI MUNICIPALITY	925	65	9	2	849
20807 BIRGUNJ METROPOLITIAN CITY	12,043	1,400	1,168	102	9,373
20808 BAHUDARMAI MUNICIPALITY	728	12	32	0	684
20809 POKHARIYA MUNICIPALITY	852	57	59	148	588
20810 KALIKAMAI RURAL MUNICIPALITY	192	17	0	2	173
20811 DHOBINI RURAL MUNICIPALITY	305	56	33	9	207
20812 CHHIPAHARMAI RURAL MUNICIPALITY	452	38	53	12	349
20813 PAKAHA MAINPUR RURAL MUNICIPALITY	344	18	19	0	307
20814 BINDABASINI RURAL MUNICIPALITY	497	160	12	0	325

1) NSIC stands for Nepal Standard Industrial Classification.

2) Includes Lease/contract out.

3) Includes "Not reported ", "Unknown" and so on.

Table 6-2 Number of Persons Engaged by Section of Industrial Classification, Tenure of Business Place (Land) and Local Level.

District and Local Level	Section of NSIC ¹⁾				
	H+J				
	Transportation and Storage, Information and Communication				
	Tenure of Business Place (Land)				
	Total	Owned	Rented	Others ²⁾ (Lease+Others)	Not ³⁾ Applicable
Province 2					
Total	3,756	1,339	507	98	1,812
Metropolitan City	636	141	48	19	428
Sub-Metropolitan City	741	216	77	40	408
Municipality	2,046	859	284	33	870
Rural Municipality	333	123	98	6	106
201 Saptari District					
Total	745	594	58	17	76
Municipality	691	574	46	17	54
Rural Municipality	54	20	12	0	22
202 Siraha District					
Total	167	89	28	2	48
Municipality	146	78	23	2	43
Rural Municipality	21	11	5	0	5
203 Dhanusa District					
Total	461	64	57	47	293
Sub-Metropolitan City	362	38	39	40	245
Municipality	66	17	18	7	24
Rural Municipality	33	9	0	0	24
204 Mahottari District					
Total	171	27	99	4	41
Municipality	162	19	98	4	41
Rural Municipality	9	8	1	0	0
205 Sarlahi District					
Total	204	38	65	3	98
Municipality	185	33	58	3	91
Rural Municipality	19	5	7	0	7
206 Rautahat District					
Total	674	81	27	0	566
Municipality	662	72	26	0	564
Rural Municipality	12	9	1	0	2

1) NSIC stands for Nepal Standard Industrial Classification.

2) Includes Lease/contract out.

3) Includes "Not reported ", "Unknown" and so on.

Table 6-2 Number of Persons Engaged by Section of Industrial Classification, Tenure of Business Place (Land) and Local Level.

District and Local Level	Section of NSIC ¹⁾				
	H+J				
	Transportation and Storage, Information and Communication				
	Tenure of Business Place (Land)				
	Total	Owned	Rented	Others ²⁾ (Lease+Others)	Not ³⁾ Applicable
207 Bara District					
Total	550	223	99	0	228
Sub-Metropolitan City	379	178	38	0	163
Municipality	61	6	13	0	42
Rural Municipality	110	39	48	0	23
208 Parsa District					
Total	784	223	74	25	462
Metropolitan City	636	141	48	19	428
Municipality	73	60	2	0	11
Rural Municipality	75	22	24	6	23

1) NSIC stands for Nepal Standard Industrial Classification.

2) Includes Lease/contract out.

3) Includes "Not reported ", "Unknown" and so on.

Table 6-2 Number of Persons Engaged by Section of Industrial Classification, Tenure of Business Place (Land) and Local Level.

District and Local Level	Section of NSIC ¹⁾				
	H+J				
	Transportation and Storage, Information and Communication				
	Tenure of Business Place (Land)				
	Total	Owned	Rented	Others ²⁾ (Lease+Others)	Not ³⁾ Applicable
Saptari District	745	594	58	17	76
20101 SAPTAKOSHI MUNICIPALITY	3	0	0	0	3
20102 KANCHANRUP MUNICIPALITY	42	14	11	17	0
20103 AGMISAIR KRISHNA SABARAN RURAL MUNICIPALITY	1	0	1	0	0
20104 RUPANI RURAL MUNICIPALITY	15	11	4	0	0
20105 SHAMBHUNATH MUNICIPALITY	2	2	0	0	0
20106 KHADAK MUNICIPALITY	8	0	3	0	5
20107 SURUNGA MUNICIPALITY	23	12	5	0	6
20108 BALAN-BIHUL RURAL MUNICIPALITY	7	0	0	0	7
20109 BODE BARSAIN MUNICIPALITY	30	0	0	0	30
20110 DAKNESHWORI MUNICIPALITY	0	0	0	0	0
20111 RAJGADHA RURAL MUNICIPALITY	6	0	0	0	6
20112 BISHNUPUR RURAL MUNICIPALITY	0	0	0	0	0
20113 RAJBIRAJ MUNICIPALITY	566	539	27	0	0
20114 MAHADEWA RURAL MUNICIPALITY	9	0	0	0	9
20115 TIRAHUT RURAL MUNICIPALITY	6	6	0	0	0
20116 HANUMANNAGAR KANKALINI MUNICIPALITY	17	7	0	0	10
20117 TILATHI KOILADI RURAL MUNICIPALITY	3	3	0	0	0
20118 CHHINNAMASTA RURAL MUNICIPALITY	7	0	7	0	0
Siraha District	167	89	28	2	48
20201 LAHAN MUNICIPALITY	49	0	15	2	32
20202 DHANGADHIMAI MUNICIPALITY	1	1	0	0	0
20203 GOLBAZAR MUNICIPALITY	8	3	0	0	5
20204 MIRCHAIYA MUNICIPALITY	26	22	0	0	4
20205 KARJANHA MUNICIPALITY	0	0	0	0	0
20206 KALYANPUR MUNICIPALITY	2	0	0	0	2
20207 NARAHA RURAL MUNICIPALITY	3	3	0	0	0
20208 BISHNUPUR RURAL MUNICIPALITY	2	0	0	0	2
20209 ARNAMA RURAL MUNICIPALITY	0	0	0	0	0
20210 SUKHIPUR MUNICIPALITY	0	0	0	0	0
20211 LAXMIPUR PATARI RURAL MUNICIPALITY	3	3	0	0	0
20212 SAKHUWA NANKARKATTI RURAL MUNICIPALITY	0	0	0	0	0
20213 BHAGAWANPUR RURAL MUNICIPALITY	1	1	0	0	0
20214 NAWARAJPUR RURAL MUNICIPALITY	9	4	5	0	0
20215 BARIYARPATTI RURAL MUNICIPALITY	3	0	0	0	3
20216 AURAH RURAL MUNICIPALITY	0	0	0	0	0
20217 SIRAHA MUNICIPALITY	60	52	8	0	0
Dhanusa District	461	64	57	47	293
20301 GANESHPAN CHARNATH MUNICIPALITY	1	0	0	1	0
20302 DHANUSHADHAM MUNICIPALITY	2	2	0	0	0
20303 MITHILA MUNICIPALITY	13	0	5	0	8
20304 BATESHWOR RURAL MUNICIPALITY	0	0	0	0	0
20305 CHHIRESHWORNATH MUNICIPALITY	19	4	9	0	6
20306 LAXMINIYA RURAL MUNICIPALITY	0	0	0	0	0
20307 MITHILA BIHARI MUNICIPALITY	6	0	0	6	0
20308 HANSAPUR MUNICIPALITY	0	0	0	0	0
20309 SABAILA MUNICIPALITY	0	0	0	0	0
20310 SHAHIDNAGAR MUNICIPALITY	7	0	0	0	7
20311 KAMALA MUNICIPALITY	0	0	0	0	0
20312 JANAK NANDINI RURAL MUNICIPALITY	8	0	0	0	8
20313 BIDEHA MUNICIPALITY	8	4	4	0	0
20314 AURAH RURAL MUNICIPALITY	9	5	0	0	4
20315 JANAKPURDHAM SUB-METROPOLITIAN CITY	362	38	39	40	245
20316 DHANAUJI RURAL MUNICIPALITY	16	4	0	0	12
20317 NAGARAIN MUNICIPALITY	10	7	0	0	3
20318 MUKHIYAPATTI MUSAHARMIYA RURAL MUNICIPALITY	0	0	0	0	0

1) NSIC stands for Nepal Standard Industrial Classification.

2) Includes Lease/contract out.

3) Includes "Not reported ", "Unknown" and so on.

Table 6-2 Number of Persons Engaged by Section of Industrial Classification, Tenure of Business Place (Land) and Local Level.

District and Local Level	Section of NSIC ¹⁾				
	H+J				
	Transportation and Storage, Information and Communication				
	Tenure of Business Place (Land)				
	Total	Owned	Rented	Others ²⁾ (Lease+Others)	Not ³⁾ Applicable
Mahottari District	171	27	99	4	41
20401 BARDIBAS MUNICIPALITY	112	0	74	4	34
20402 GAUSHALA MUNICIPALITY	20	6	12	0	2
20403 SONAMA RURAL MUNICIPALITY	2	2	0	0	0
20404 AURAH MUNICIPALITY	0	0	0	0	0
20405 BHANGAHA MUNICIPALITY	0	0	0	0	0
20406 LOHARPATTI MUNICIPALITY	1	0	0	0	1
20407 BALAWA MUNICIPALITY	0	0	0	0	0
20408 RAM GOPALPUR MUNICIPALITY	4	0	0	0	4
20409 SAMSI RURAL MUNICIPALITY	0	0	0	0	0
20410 MANARA SHISAWA MUNICIPALITY	2	0	2	0	0
20411 EKADARA RURAL MUNICIPALITY	7	6	1	0	0
20412 MAHOTTARI RURAL MUNICIPALITY	0	0	0	0	0
20413 PIPARA RURAL MUNICIPALITY	0	0	0	0	0
20414 MATIHANI MUNICIPALITY	3	3	0	0	0
20415 JALESHWOR MUNICIPALITY	20	10	10	0	0
Sarlahi District	204	38	65	3	98
20501 LALBANDI MUNICIPALITY	70	17	8	0	45
20502 HARIWAN MUNICIPALITY	20	9	9	0	2
20503 BAGMATI MUNICIPALITY	24	0	21	0	3
20504 BARAHATHAWA MUNICIPALITY	19	0	19	0	0
20505 HARIPUR MUNICIPALITY	8	0	0	3	5
20506 ISHWORPUR MUNICIPALITY	1	0	1	0	0
20507 HARIPURWA MUNICIPALITY	0	0	0	0	0
20508 PARSARURAL MUNICIPALITY	0	0	0	0	0
20509 BRAHMAPURI RURAL MUNICIPALITY	7	4	3	0	0
20510 CHANDRANAGAR RURAL MUNICIPALITY	0	0	0	0	0
20511 KABILASHI MUNICIPALITY	3	0	0	0	3
20512 CHAKRAGHATTA RURAL MUNICIPALITY	0	0	0	0	0
20513 BASBARIYA RURAL MUNICIPALITY	4	1	0	0	3
20514 DHANAKAUL RURAL MUNICIPALITY	3	0	0	0	3
20515 RAMNAGAR RURAL MUNICIPALITY	1	0	0	0	1
20516 BALARA MUNICIPALITY	10	0	0	0	10
20517 GODAITA MUNICIPALITY	8	0	0	0	8
20518 BISHNU RURAL MUNICIPALITY	4	0	4	0	0
20519 KAUDENA RURAL MUNICIPALITY	0	0	0	0	0
20520 MALANGAWA MUNICIPALITY	22	7	0	0	15
Rautahat District	674	81	27	0	566
20601 CHANDRAPUR MUNICIPALITY	104	48	7	0	49
20602 GUJARA MUNICIPALITY	13	0	0	0	13
20603 PHATUWA BIJAYAPUR MUNICIPALITY	6	6	0	0	0
20604 KATAHARIYA MUNICIPALITY	17	0	0	0	17
20605 BRINDABAN MUNICIPALITY	21	9	2	0	10
20606 GADHIMAI MUNICIPALITY	11	0	0	0	11
20607 MADHAV NARAYAN MUNICIPALITY	12	0	0	0	12
20608 GARUDA MUNICIPALITY	62	3	5	0	54
20609 DEWAHI GONAH MUNICIPALITY	4	0	0	0	4
20610 MAULAPUR MUNICIPALITY	0	0	0	0	0
20611 BOUDHIMAI MUNICIPALITY	31	0	0	0	31
20612 PAROHA MUNICIPALITY	1	0	0	0	1
20613 RAJPUR MUNICIPALITY	1	0	1	0	0
20614 YAMUNAMAI RURAL MUNICIPALITY	3	2	1	0	0
20615 DURGA BHAGAWATI RURAL MUNICIPALITY	9	7	0	0	2
20616 RAJDEVI MUNICIPALITY	0	0	0	0	0
20617 GAUR MUNICIPALITY	372	6	11	0	355
20618 ISHANATH MUNICIPALITY	7	0	0	0	7

1) NSIC stands for Nepal Standard Industrial Classification.

2) Includes Lease/contract out.

3) Includes "Not reported", "Unknown" and so on.

Table 6-2 Number of Persons Engaged by Section of Industrial Classification, Tenure of Business Place (Land) and Local Level.

District and Local Level	Section of NSIC ¹⁾				
	H+J				
	Transportation and Storage, Information and Communication				
	Tenure of Business Place (Land)				
	Total	Owned	Rented	Others ²⁾ (Lease+Others)	Not ³⁾ Applicable
Bara District	550	223	99	0	228
20701 NIJAGADH MUNICIPALITY	12	2	0	0	10
20702 KOLHABI MUNICIPALITY	13	0	0	0	13
20703 JITPUR SIMARA SUB-METROPOLITIAN CITY	175	51	0	0	124
20704 PARAWANIPUR RURAL MUNICIPALITY	81	36	43	0	2
20705 PRASAUNI RURAL MUNICIPALITY	8	0	0	0	8
20706 BISHRAMPUR RURAL MUNICIPALITY	13	0	3	0	10
20707 PHETA RURAL MUNICIPALITY	3	0	0	0	3
20708 KALAIYA SUB-METROPOLITIAN CITY	204	127	38	0	39
20709 KARAIYAMAI RURAL MUNICIPALITY	2	0	2	0	0
20710 BARAGADHI RURAL MUNICIPALITY	0	0	0	0	0
20711 AADARSHA KOTWAL RURAL MUNICIPALITY	3	3	0	0	0
20712 SIMROUNGADH MUNICIPALITY	17	4	13	0	0
20713 PACHARAUTA MUNICIPALITY	0	0	0	0	0
20714 MAHAGADHIMAI MUNICIPALITY	19	0	0	0	19
20715 DEVTAL RURAL MUNICIPALITY	0	0	0	0	0
20716 SUBARNA RURAL MUNICIPALITY	0	0	0	0	0
Parsa District	784	223	74	25	462
20801 THORI RURAL MUNICIPALITY	11	0	10	0	1
20802 JIRABHAWANI RURAL MUNICIPALITY	10	5	3	0	2
20803 JAGARNATHPUR RURAL MUNICIPALITY	5	0	0	3	2
20804 PATERWA SUGAULI RURAL MUNICIPALITY	3	3	0	0	0
20805 SAKHUWA PRASAUNI RURAL MUNICIPALITY	1	0	1	0	0
20806 PARSAGADHI MUNICIPALITY	54	53	0	0	1
20807 BIRGUNJ METROPOLITIAN CITY	636	141	48	19	428
20808 BAHUDARMAI MUNICIPALITY	9	7	0	0	2
20809 POKHARIYA MUNICIPALITY	10	0	2	0	8
20810 KALIKAMAI RURAL MUNICIPALITY	5	0	0	0	5
20811 DHOBINI RURAL MUNICIPALITY	6	0	0	3	3
20812 CHHIPAHARMAI RURAL MUNICIPALITY	14	5	4	0	5
20813 PAKAHA MAINPUR RURAL MUNICIPALITY	15	9	3	0	3
20814 BINDABASINI RURAL MUNICIPALITY	5	0	3	0	2

1) NSIC stands for Nepal Standard Industrial Classification.

2) Includes Lease/contract out.

3) Includes "Not reported ", "Unknown" and so on.

Table 6-2 Number of Persons Engaged by Section of Industrial Classification, Tenure of Business Place (Land) and Local Level.

District and Local Level	Section of NSIC ¹⁾				
	I				
	Accommodation and Food Service				
	Tenure of Business Place (Land)				
	Total	Owned	Rented	Others ²⁾ (Lease+Others)	Not ³⁾ Applicable
Province 2					
Total	25,060	4,073	5,621	1,050	14,316
Metropolitan City	2,657	294	309	68	1,986
Sub-Metropolitan City	4,165	597	467	161	2,940
Municipality	14,416	2,431	4,030	560	7,395
Rural Municipality	3,822	751	815	261	1,995
201 Saptari District					
Total	2,642	708	825	225	884
Municipality	1,956	473	675	140	668
Rural Municipality	686	235	150	85	216
202 Siraha District					
Total	2,674	397	834	153	1,290
Municipality	2,169	334	730	104	1,001
Rural Municipality	505	63	104	49	289
203 Dhanusa District					
Total	4,399	558	876	369	2,596
Sub-Metropolitan City	2,173	264	367	158	1,384
Municipality	1,769	262	426	128	953
Rural Municipality	457	32	83	83	259
204 Mahottari District					
Total	2,975	715	1,302	39	919
Municipality	2,545	609	1,059	33	844
Rural Municipality	430	106	243	6	75
205 Sarlahi District					
Total	2,808	512	642	122	1,532
Municipality	2,427	403	547	118	1,359
Rural Municipality	381	109	95	4	173
206 Rautahat District					
Total	2,516	208	442	29	1,837
Municipality	2,428	208	436	28	1,756
Rural Municipality	88	0	6	1	81

1) NSIC stands for Nepal Standard Industrial Classification.

2) Includes Lease/contract out.

3) Includes "Not reported ", "Unknown" and so on.

Table 6-2 Number of Persons Engaged by Section of Industrial Classification, Tenure of Business Place (Land) and Local Level.

District and Local Level	Section of NSIC ¹⁾				
	I				
	Accommodation and Food Service				
	Tenure of Business Place (Land)				
	Total	Owned	Rented	Others ²⁾ (Lease+Others)	Not ³⁾ Applicable
207 Bara District					
Total	3,325	521	277	21	2,506
Sub-Metropolitan City	1,992	333	100	3	1,556
Municipality	773	106	109	7	551
Rural Municipality	560	82	68	11	399
208 Parsa District					
Total	3,721	454	423	92	2,752
Metropolitan City	2,657	294	309	68	1,986
Municipality	349	36	48	2	263
Rural Municipality	715	124	66	22	503

1) NSIC stands for Nepal Standard Industrial Classification.

2) Includes Lease/contract out.

3) Includes "Not reported ", "Unknown" and so on.

Table 6-2 Number of Persons Engaged by Section of Industrial Classification, Tenure of Business Place (Land) and Local Level.

District and Local Level	Section of NSIC ¹⁾				
	I				
	Accommodation and Food Service				
	Tenure of Business Place (Land)				
	Total	Owned	Rented	Others ²⁾ (Lease+Others)	Not ³⁾ Applicable
Saptari District	2,642	708	825	225	884
20101 SAPTAKOSHI MUNICIPALITY	182	9	10	2	161
20102 KANCHANRUP MUNICIPALITY	363	106	142	5	110
20103 AGMISAIR KRISHNA SABARAN RURAL MUNICIPALITY	122	59	31	14	18
20104 RUPANI RURAL MUNICIPALITY	76	58	4	0	14
20105 SHAMBHUNATH MUNICIPALITY	119	45	43	24	7
20106 KHADAK MUNICIPALITY	167	36	55	32	44
20107 SURUNGA MUNICIPALITY	176	64	71	10	31
20108 BALAN-BIHUL RURAL MUNICIPALITY	69	17	18	16	18
20109 BODE BARSAIN MUNICIPALITY	184	38	44	31	71
20110 DAKNESHWORI MUNICIPALITY	83	38	24	0	21
20111 RAJGADHA RURAL MUNICIPALITY	70	23	20	19	8
20112 BISHNUPUR RURAL MUNICIPALITY	41	20	7	8	6
20113 RAJBIRAJ MUNICIPALITY	445	137	284	20	4
20114 MAHADEWA RURAL MUNICIPALITY	74	13	3	9	49
20115 TIRAHUT RURAL MUNICIPALITY	56	25	4	5	22
20116 HANUMANNAGAR KANKALINI MUNICIPALITY	237	0	2	16	219
20117 TILATHI KOILADI RURAL MUNICIPALITY	123	19	11	12	81
20118 CHHINNAMASTA RURAL MUNICIPALITY	55	1	52	2	0
Siraha District	2,674	397	834	153	1,290
20201 LAHAN MUNICIPALITY	709	101	360	9	239
20202 DHANGADHIMAI MUNICIPALITY	172	22	39	3	108
20203 GOLBAZAR MUNICIPALITY	268	20	53	10	185
20204 MIRCHAIYA MUNICIPALITY	297	44	51	50	152
20205 KARJANHA MUNICIPALITY	105	42	7	0	56
20206 KALYANPUR MUNICIPALITY	100	21	39	0	40
20207 NARAHA RURAL MUNICIPALITY	78	17	6	0	55
20208 BISHNUPUR RURAL MUNICIPALITY	83	19	7	8	49
20209 ARNAMA RURAL MUNICIPALITY	34	0	7	0	27
20210 SUKHIPUR MUNICIPALITY	134	26	17	5	86
20211 LAXMIPUR PATARI RURAL MUNICIPALITY	72	3	11	30	28
20212 SAKHUWA NANKARKATTI RURAL MUNICIPALITY	30	7	8	0	15
20213 BHAGAWANPUR RURAL MUNICIPALITY	71	0	11	1	59
20214 NAWARAJPUR RURAL MUNICIPALITY	12	2	0	1	9
20215 BARIYARPATTI RURAL MUNICIPALITY	80	5	40	0	35
20216 AURAH I RURAL MUNICIPALITY	45	10	14	9	12
20217 SIRAHA MUNICIPALITY	384	58	164	27	135
Dhanusa District	4,399	558	876	369	2,596
20301 GANESHMAN CHARNATH MUNICIPALITY	127	26	12	8	81
20302 DHANUSHADHAM MUNICIPALITY	171	17	9	19	126
20303 MITHILA MUNICIPALITY	615	126	174	31	284
20304 BATESHWOR RURAL MUNICIPALITY	55	6	26	20	3
20305 CHHIRESHWORNATH MUNICIPALITY	238	55	62	9	112
20306 LAXMINIYA RURAL MUNICIPALITY	63	3	1	7	52
20307 MITHILA BIHARI MUNICIPALITY	110	1	26	27	56
20308 HANSAPUR MUNICIPALITY	78	12	49	0	17
20309 SABAILA MUNICIPALITY	85	14	6	4	61
20310 SHAHIDNAGAR MUNICIPALITY	101	4	15	0	82
20311 KAMALA MUNICIPALITY	94	3	0	22	69
20312 JANAK NANDINI RURAL MUNICIPALITY	62	11	14	0	37
20313 BIDEHA MUNICIPALITY	59	1	4	0	54
20314 AURAH I RURAL MUNICIPALITY	79	0	16	12	51
20315 JANAKPURDHAM SUB-METROPOLITIAN CITY	2,173	264	367	158	1,384
20316 DHANAUJI RURAL MUNICIPALITY	147	0	12	44	91
20317 NAGARAIN MUNICIPALITY	91	3	69	8	11
20318 MUKHIYAPATTI MUSAHARMIYA RURAL MUNICIPALITY	51	12	14	0	25

1) NSIC stands for Nepal Standard Industrial Classification.

2) Includes Lease/contract out.

3) Includes "Not reported ", "Unknown" and so on.

Table 6-2 Number of Persons Engaged by Section of Industrial Classification, Tenure of Business Place (Land) and Local Level.

District and Local Level	Section of NSIC ¹⁾				
	I				
	Accommodation and Food Service				
	Tenure of Business Place (Land)				
	Total	Owned	Rented	Others ²⁾ (Lease+Others)	Not ³⁾ Applicable
Mahottari District	2,975	715	1,302	39	919
20401 BARDIBAS MUNICIPALITY	785	315	304	2	164
20402 GAUSHALA MUNICIPALITY	235	63	100	5	67
20403 SONAMA RURAL MUNICIPALITY	45	9	19	0	17
20404 AURAH MUNICIPALITY	65	7	21	0	37
20405 BHANGAHA MUNICIPALITY	150	26	66	0	58
20406 LOHARPATTI MUNICIPALITY	188	23	75	0	90
20407 BALAWA MUNICIPALITY	255	26	82	2	145
20408 RAM GOPALPUR MUNICIPALITY	164	27	16	23	98
20409 SAMSI RURAL MUNICIPALITY	137	21	96	0	20
20410 MANARA SHISAWA MUNICIPALITY	165	6	117	0	42
20411 EKADARA RURAL MUNICIPALITY	107	35	56	0	16
20412 MAHOTTARI RURAL MUNICIPALITY	16	4	6	1	5
20413 PIPARA RURAL MUNICIPALITY	125	37	66	5	17
20414 MATIHANI MUNICIPALITY	141	29	67	1	44
20415 JALESHWOR MUNICIPALITY	397	87	211	0	99
Sarlahi District	2,808	512	642	122	1,532
20501 LALBANDI MUNICIPALITY	558	73	120	30	335
20502 HARIWAN MUNICIPALITY	380	78	94	4	204
20503 BAGMATI MUNICIPALITY	138	56	33	0	49
20504 BARAHATHAWA MUNICIPALITY	279	35	101	64	79
20505 HARIPUR MUNICIPALITY	121	28	8	0	85
20506 ISHWORPUR MUNICIPALITY	362	99	135	20	108
20507 HARIPURWA MUNICIPALITY	85	16	8	0	61
20508 PARSARURAL MUNICIPALITY	51	0	5	0	46
20509 BRAHMAPURI RURAL MUNICIPALITY	57	13	23	1	20
20510 CHANDRANAGAR RURAL MUNICIPALITY	70	41	21	1	7
20511 KABILASHI MUNICIPALITY	70	0	6	0	64
20512 CHAKRAGHATTA RURAL MUNICIPALITY	58	20	1	2	35
20513 BASBARIYA RURAL MUNICIPALITY	29	16	8	0	5
20514 DHANAKAUL RURAL MUNICIPALITY	31	2	10	0	19
20515 RAMNAGAR RURAL MUNICIPALITY	24	8	6	0	10
20516 BALARA MUNICIPALITY	78	1	29	0	48
20517 GODAITA MUNICIPALITY	97	10	5	0	82
20518 BISHNU RURAL MUNICIPALITY	29	6	19	0	4
20519 KAUDENA RURAL MUNICIPALITY	32	3	2	0	27
20520 MALANGAWA MUNICIPALITY	259	7	8	0	244
Rautahat District	2,516	208	442	29	1,837
20601 CHANDRAPUR MUNICIPALITY	881	61	113	0	707
20602 GUJARA MUNICIPALITY	89	6	7	2	74
20603 PHATUWA BIJAYAPUR MUNICIPALITY	80	0	6	0	74
20604 KATAHARIYA MUNICIPALITY	100	10	17	0	73
20605 BRINDABAN MUNICIPALITY	42	0	20	6	16
20606 GADHIMAI MUNICIPALITY	50	0	0	0	50
20607 MADHAV NARAYAN MUNICIPALITY	52	0	0	0	52
20608 GARUDA MUNICIPALITY	258	19	52	4	183
20609 DEWAHI GONAH MUNICIPALITY	15	0	3	0	12
20610 MAULAPUR MUNICIPALITY	70	4	25	0	41
20611 BOUDHIMAI MUNICIPALITY	80	0	16	1	63
20612 PAROHA MUNICIPALITY	48	4	3	0	41
20613 RAJPUR MUNICIPALITY	150	34	96	10	10
20614 YAMUNAMAI RURAL MUNICIPALITY	44	0	6	1	37
20615 DURGA BHAGAWATI RURAL MUNICIPALITY	44	0	0	0	44
20616 RAJDEVI MUNICIPALITY	19	0	2	0	17
20617 GAUR MUNICIPALITY	338	49	63	5	221
20618 ISHANATH MUNICIPALITY	156	21	13	0	122

1) NSIC stands for Nepal Standard Industrial Classification.

2) Includes Lease/contract out.

3) Includes "Not reported", "Unknown" and so on.

Table 6-2 Number of Persons Engaged by Section of Industrial Classification, Tenure of Business Place (Land) and Local Level.

District and Local Level	Section of NSIC ¹⁾				
	I				
	Accommodation and Food Service				
	Tenure of Business Place (Land)				
	Total	Owned	Rented	Others ²⁾ (Lease+Others)	Not ³⁾ Applicable
Bara District	3,325	521	277	21	2,506
20701 NIJAGADH MUNICIPALITY	238	31	26	2	179
20702 KOLHABI MUNICIPALITY	107	24	21	0	62
20703 JITPUR SIMARA SUB-METROPOLITIAN CITY	1,402	296	49	3	1,054
20704 PARAWANIPUR RURAL MUNICIPALITY	97	11	19	3	64
20705 PRASAUNI RURAL MUNICIPALITY	58	8	8	0	42
20706 BISHRAMPUR RURAL MUNICIPALITY	136	23	8	0	105
20707 PHETA RURAL MUNICIPALITY	81	5	5	8	63
20708 KALAIYA SUB-METROPOLITIAN CITY	590	37	51	0	502
20709 KARAIYAMAI RURAL MUNICIPALITY	20	0	0	0	20
20710 BARAGADHI RURAL MUNICIPALITY	53	18	13	0	22
20711 AADARSHA KOTWAL RURAL MUNICIPALITY	51	6	9	0	36
20712 SIMROUNGADH MUNICIPALITY	141	35	38	1	67
20713 PACHARAUTA MUNICIPALITY	78	4	11	4	59
20714 MAHAGADHIMAI MUNICIPALITY	209	12	13	0	184
20715 DEVTAL RURAL MUNICIPALITY	29	9	6	0	14
20716 SUBARNA RURAL MUNICIPALITY	35	2	0	0	33
Parsa District	3,721	454	423	92	2,752
20801 THORI RURAL MUNICIPALITY	188	65	11	7	105
20802 JIRABHAWANI RURAL MUNICIPALITY	71	7	8	5	51
20803 JAGARNATHPUR RURAL MUNICIPALITY	48	0	3	7	38
20804 PATERWA SUGAULI RURAL MUNICIPALITY	46	6	2	0	38
20805 SAKHUWA PRASAUNI RURAL MUNICIPALITY	163	28	4	0	131
20806 PARSAGADHI MUNICIPALITY	153	33	5	0	115
20807 BIRGUNJ METROPOLITIAN CITY	2,657	294	309	68	1,986
20808 BAHUDARMAI MUNICIPALITY	85	3	13	0	69
20809 POKHARIYA MUNICIPALITY	111	0	30	2	79
20810 KALIKAMAI RURAL MUNICIPALITY	14	0	2	0	12
20811 DHOBINI RURAL MUNICIPALITY	30	0	21	1	8
20812 CHHIPAHARMAI RURAL MUNICIPALITY	54	0	14	2	38
20813 PAKAHA MAINPUR RURAL MUNICIPALITY	31	0	1	0	30
20814 BINDABASINI RURAL MUNICIPALITY	70	18	0	0	52

1) NSIC stands for Nepal Standard Industrial Classification.

2) Includes Lease/contract out.

3) Includes "Not reported ", "Unknown" and so on.

Table 6-2 Number of Persons Engaged by Section of Industrial Classification, Tenure of Business Place (Land) and Local Level.

District and Local Level	Section of NSIC ¹⁾				
	K				
	Financial and Insurance				
	Tenure of Business Place (Land)				
	Total	Owned	Rented	Others ²⁾ (Lease+Others)	Not ³⁾ Applicable
Province 2					
Total	16,092	1,233	8,327	114	6,418
Metropolitan City	1,413	90	142	16	1,165
Sub-Metropolitan City	2,586	150	279	0	2,157
Municipality	9,898	758	6,502	87	2,551
Rural Municipality	2,195	235	1,404	11	545
201 Saptari District					
Total	572	100	274	29	169
Municipality	453	77	203	29	144
Rural Municipality	119	23	71	0	25
202 Siraha District					
Total	1,570	476	671	24	399
Municipality	1,000	460	171	20	349
Rural Municipality	570	16	500	4	50
203 Dhanusa District					
Total	4,589	131	3,885	0	573
Sub-Metropolitan City	661	101	166	0	394
Municipality	3,907	29	3,713	0	165
Rural Municipality	21	1	6	0	14
204 Mahottari District					
Total	1,749	231	1,439	0	79
Municipality	1,300	64	1,157	0	79
Rural Municipality	449	167	282	0	0
205 Sarlahi District					
Total	2,338	91	1,601	39	607
Municipality	1,844	74	1,157	34	579
Rural Municipality	494	17	444	5	28
206 Rautahat District					
Total	772	48	54	2	668
Municipality	759	45	54	2	658
Rural Municipality	13	3	0	0	10

1) NSIC stands for Nepal Standard Industrial Classification.

2) Includes Lease/contract out.

3) Includes "Not reported ", "Unknown" and so on.

Table 6-2 Number of Persons Engaged by Section of Industrial Classification, Tenure of Business Place (Land) and Local Level.

District and Local Level	Section of NSIC ¹⁾				
	K				
	Financial and Insurance				
	Tenure of Business Place (Land)				
	Total	Owned	Rented	Others ²⁾ (Lease+Others)	Not ³⁾ Applicable
207 Bara District					
Total	2,630	53	173	4	2,400
Sub-Metropolitan City	1,925	49	113	0	1,763
Municipality	370	0	41	2	327
Rural Municipality	335	4	19	2	310
208 Parsa District					
Total	1,872	103	230	16	1,523
Metropolitan City	1,413	90	142	16	1,165
Municipality	265	9	6	0	250
Rural Municipality	194	4	82	0	108

1) NSIC stands for Nepal Standard Industrial Classification.

2) Includes Lease/contract out.

3) Includes "Not reported ", "Unknown" and so on.

Table 6-2 Number of Persons Engaged by Section of Industrial Classification, Tenure of Business Place (Land) and Local Level.

District and Local Level	Section of NSIC ¹⁾					Total
	K					
	Financial and Insurance					
	Tenure of Business Place (Land)					
	Owned	Rented	Others ²⁾ (Lease+Others)	Not ³⁾ Applicable		
Saptari District	572	100	274	29	169	
20101 SAPTAKOSHI MUNICIPALITY	49	14	27	0	8	
20102 KANCHANRUP MUNICIPALITY	16	4	8	0	4	
20103 AGMISAIR KRISHNA SABARAN RURAL MUNICIPALITY	59	8	32	0	19	
20104 RUPANI RURAL MUNICIPALITY	29	11	18	0	0	
20105 SHAMBHUNATH MUNICIPALITY	30	8	14	8	0	
20106 KHADAK MUNICIPALITY	94	0	7	1	86	
20107 SURUNGA MUNICIPALITY	66	21	42	0	3	
20108 BALAN-BIHUL RURAL MUNICIPALITY	2	2	0	0	0	
20109 BODE BARSAIN MUNICIPALITY	29	2	0	8	19	
20110 DAKNESHWORI MUNICIPALITY	23	9	2	12	0	
20111 RAJGADHA RURAL MUNICIPALITY	0	0	0	0	0	
20112 BISHNUPUR RURAL MUNICIPALITY	2	0	2	0	0	
20113 RAJBIRAJ MUNICIPALITY	116	13	103	0	0	
20114 MAHADEWA RURAL MUNICIPALITY	1	0	0	0	1	
20115 TIRAHUT RURAL MUNICIPALITY	8	0	5	0	3	
20116 HANUMANNAGAR KANKALINI MUNICIPALITY	30	6	0	0	24	
20117 TILATHI KOILADI RURAL MUNICIPALITY	12	2	8	0	2	
20118 CHHINNAMASTA RURAL MUNICIPALITY	6	0	6	0	0	
Siraha District	1,570	476	671	24	399	
20201 LAHAN MUNICIPALITY	125	2	58	0	65	
20202 DHANGADHIMAI MUNICIPALITY	49	12	12	0	25	
20203 GOLBAZAR MUNICIPALITY	207	111	9	5	82	
20204 MIRCHAIYA MUNICIPALITY	461	306	53	0	102	
20205 KARJANHA MUNICIPALITY	3	0	0	0	3	
20206 KALYANPUR MUNICIPALITY	3	0	0	0	3	
20207 NARAHA RURAL MUNICIPALITY	15	2	9	4	0	
20208 BISHNUPUR RURAL MUNICIPALITY	15	6	7	0	2	
20209 ARNAMA RURAL MUNICIPALITY	18	5	0	0	13	
20210 SUKHIPUR MUNICIPALITY	82	14	0	0	68	
20211 LAXMIPUR PATARI RURAL MUNICIPALITY	463	0	459	0	4	
20212 SAKHUWA NANKARKATTI RURAL MUNICIPALITY	10	0	10	0	0	
20213 BHAGAWANPUR RURAL MUNICIPALITY	33	3	12	0	18	
20214 NAWARAJPUR RURAL MUNICIPALITY	0	0	0	0	0	
20215 BARIYARPATTI RURAL MUNICIPALITY	14	0	3	0	11	
20216 AURAH RURAL MUNICIPALITY	2	0	0	0	2	
20217 SIRAHA MUNICIPALITY	70	15	39	15	1	
Dhanusa District	4,589	131	3,885	0	573	
20301 GANESHPAN CHARNATH MUNICIPALITY	41	0	21	0	20	
20302 DHANUSHADHAM MUNICIPALITY	34	4	4	0	26	
20303 MITHILA MUNICIPALITY	3,646	13	3,621	0	12	
20304 BATESHWOR RURAL MUNICIPALITY	6	0	6	0	0	
20305 CHHRESHWORNATH MUNICIPALITY	87	5	17	0	65	
20306 LAXMINIYA RURAL MUNICIPALITY	2	0	0	0	2	
20307 MITHILA BIHARI MUNICIPALITY	23	2	15	0	6	
20308 HANSAPUR MUNICIPALITY	15	0	10	0	5	
20309 SABAILA MUNICIPALITY	17	0	8	0	9	
20310 SHAHIDNAGAR MUNICIPALITY	12	0	1	0	11	
20311 KAMALA MUNICIPALITY	6	0	0	0	6	
20312 JANAK NANDINI RURAL MUNICIPALITY	5	1	0	0	4	
20313 BIDEHA MUNICIPALITY	5	0	0	0	5	
20314 AURAH RURAL MUNICIPALITY	3	0	0	0	3	
20315 JANAKPURDHAM SUB-METROPOLITAN CITY	661	101	166	0	394	
20316 DHANAUJI RURAL MUNICIPALITY	5	0	0	0	5	
20317 NAGARAIN MUNICIPALITY	21	5	16	0	0	
20318 MUKHIYAPATTI MUSAHARMIYA RURAL MUNICIPALITY	0	0	0	0	0	

1) NSIC stands for Nepal Standard Industrial Classification.

2) Includes Lease/contract out.

3) Includes "Not reported ", "Unknown" and so on.

Table 6-2 Number of Persons Engaged by Section of Industrial Classification, Tenure of Business Place (Land) and Local Level.

District and Local Level	Section of NSIC ¹⁾				
	K				
	Financial and Insurance				
	Tenure of Business Place (Land)				
	Total	Owned	Rented	Others ²⁾ (Lease+Others)	Not ³⁾ Applicable
Mahottari District	1,749	231	1,439	0	79
20401 BARDIBAS MUNICIPALITY	826	3	814	0	9
20402 GAUSHALA MUNICIPALITY	0	0	0	0	0
20403 SONAMA RURAL MUNICIPALITY	28	0	28	0	0
20404 AURAH MUNICIPALITY	35	0	35	0	0
20405 BHANGAHA MUNICIPALITY	11	2	9	0	0
20406 LOHARPATTI MUNICIPALITY	64	4	52	0	8
20407 BALAWA MUNICIPALITY	63	3	60	0	0
20408 RAM GOPALPUR MUNICIPALITY	44	8	0	0	36
20409 SAMSI RURAL MUNICIPALITY	45	38	7	0	0
20410 MANARA SHISAWA MUNICIPALITY	13	0	11	0	2
20411 EKADARA RURAL MUNICIPALITY	344	129	215	0	0
20412 MAHOTTARI RURAL MUNICIPALITY	2	0	2	0	0
20413 PIPARA RURAL MUNICIPALITY	30	0	30	0	0
20414 MATIHANI MUNICIPALITY	113	16	91	0	6
20415 JALESHWOR MUNICIPALITY	131	28	85	0	18
Sarlahi District	2,338	91	1,601	39	607
20501 LALBANDI MUNICIPALITY	1,032	16	823	17	176
20502 HARIWAN MUNICIPALITY	278	0	111	0	167
20503 BAGMATI MUNICIPALITY	166	0	36	0	130
20504 BARAHATHAWA MUNICIPALITY	83	0	81	0	2
20505 HARIPUR MUNICIPALITY	35	10	4	0	21
20506 ISHWORPUR MUNICIPALITY	107	3	85	17	2
20507 HARIPURWA MUNICIPALITY	14	5	6	0	3
20508 PARSARURAL MUNICIPALITY	0	0	0	0	0
20509 BRAHMAPURI RURAL MUNICIPALITY	0	0	0	0	0
20510 CHANDRANAGAR RURAL MUNICIPALITY	8	0	8	0	0
20511 KABILASHI MUNICIPALITY	5	0	0	0	5
20512 CHAKRAGHATTA RURAL MUNICIPALITY	40	0	7	5	28
20513 BASBARIYA RURAL MUNICIPALITY	13	13	0	0	0
20514 DHANAKAUL RURAL MUNICIPALITY	4	4	0	0	0
20515 RAMNAGAR RURAL MUNICIPALITY	429	0	429	0	0
20516 BALARA MUNICIPALITY	11	0	11	0	0
20517 GODAITA MUNICIPALITY	35	3	0	0	32
20518 BISHNU RURAL MUNICIPALITY	0	0	0	0	0
20519 KAUDENA RURAL MUNICIPALITY	0	0	0	0	0
20520 MALANGAWA MUNICIPALITY	78	37	0	0	41
Rautahat District	772	48	54	2	668
20601 CHANDRAPUR MUNICIPALITY	267	21	1	2	243
20602 GUJARA MUNICIPALITY	7	0	0	0	7
20603 PHATUWA BIJAYAPUR MUNICIPALITY	10	0	0	0	10
20604 KATAHARIYA MUNICIPALITY	88	0	5	0	83
20605 BRINDABAN MUNICIPALITY	9	0	0	0	9
20606 GADHIMAI MUNICIPALITY	10	0	0	0	10
20607 MADHAV NARAYAN MUNICIPALITY	2	0	0	0	2
20608 GARUDA MUNICIPALITY	146	0	17	0	129
20609 DEWAHI GONAH MUNICIPALITY	0	0	0	0	0
20610 MAULAPUR MUNICIPALITY	2	0	0	0	2
20611 BOUDHIMAI MUNICIPALITY	28	0	0	0	28
20612 PAROHA MUNICIPALITY	2	0	0	0	2
20613 RAJPUR MUNICIPALITY	6	4	2	0	0
20614 YAMUNAMAI RURAL MUNICIPALITY	3	3	0	0	0
20615 DURGA BHAGAWATI RURAL MUNICIPALITY	10	0	0	0	10
20616 RAJDEVI MUNICIPALITY	0	0	0	0	0
20617 GAUR MUNICIPALITY	177	20	29	0	128
20618 ISHANATH MUNICIPALITY	5	0	0	0	5

1) NSIC stands for Nepal Standard Industrial Classification.

2) Includes Lease/contract out.

3) Includes "Not reported", "Unknown" and so on.

Table 6-2 Number of Persons Engaged by Section of Industrial Classification, Tenure of Business Place (Land) and Local Level.

District and Local Level	Section of NSIC ¹⁾				
	K				
	Financial and Insurance				
	Tenure of Business Place (Land)				
	Total	Owned	Rented	Others ²⁾ (Lease+Others)	Not ³⁾ Applicable
Bara District	2,630	53	173	4	2,400
20701 NIJAGADH MUNICIPALITY	97	0	0	0	97
20702 KOLHABI MUNICIPALITY	86	0	13	0	73
20703 JITPUR SIMARA SUB-METROPOLITIAN CITY	1,473	10	48	0	1,415
20704 PARAWANIPUR RURAL MUNICIPALITY	280	0	0	2	278
20705 PRASAUNI RURAL MUNICIPALITY	26	0	6	0	20
20706 BISHRAMPUR RURAL MUNICIPALITY	10	0	3	0	7
20707 PHETA RURAL MUNICIPALITY	2	0	0	0	2
20708 KALAIYA SUB-METROPOLITIAN CITY	452	39	65	0	348
20709 KARAIYAMAI RURAL MUNICIPALITY	0	0	0	0	0
20710 BARAGADHI RURAL MUNICIPALITY	0	0	0	0	0
20711 AADARSHA KOTWAL RURAL MUNICIPALITY	15	2	10	0	3
20712 SIMROUNGADH MUNICIPALITY	61	0	28	0	33
20713 PACHARAUTA MUNICIPALITY	4	0	0	2	2
20714 MAHAGADHIMAI MUNICIPALITY	122	0	0	0	122
20715 DEVTAL RURAL MUNICIPALITY	0	0	0	0	0
20716 SUBARNA RURAL MUNICIPALITY	2	2	0	0	0
Parsa District	1,872	103	230	16	1,523
20801 THORI RURAL MUNICIPALITY	59	1	33	0	25
20802 JIRABHAWANI RURAL MUNICIPALITY	40	0	7	0	33
20803 JAGARNATHPUR RURAL MUNICIPALITY	1	0	0	0	1
20804 PATERWA SUGAULI RURAL MUNICIPALITY	16	3	2	0	11
20805 SAKHUWA PRASAUNI RURAL MUNICIPALITY	18	0	8	0	10
20806 PARSAGADHI MUNICIPALITY	116	9	2	0	105
20807 BIRGUNJ METROPOLITIAN CITY	1,413	90	142	16	1,165
20808 BAHUDARMAI MUNICIPALITY	60	0	0	0	60
20809 POKHARIYA MUNICIPALITY	89	0	4	0	85
20810 KALIKAMAI RURAL MUNICIPALITY	5	0	5	0	0
20811 DHOBINI RURAL MUNICIPALITY	23	0	20	0	3
20812 CHHIPAHARMAI RURAL MUNICIPALITY	7	0	0	7	7
20813 PAKAHA MAINPUR RURAL MUNICIPALITY	5	0	0	0	5
20814 BINDABASINI RURAL MUNICIPALITY	20	0	7	0	13

1) NSIC stands for Nepal Standard Industrial Classification.

2) Includes Lease/contract out.

3) Includes "Not reported ", "Unknown" and so on.

Table 6-2 Number of Persons Engaged by Section of Industrial Classification, Tenure of Business Place (Land) and Local Level.

District and Local Level	Section of NSIC ¹⁾				
	P				
	Education				
	Tenure of Business Place (Land)				
	Total	Owned	Rented	Others ²⁾ (Lease+Others)	Not ³⁾ Applicable
Province 2					
Total	51,101	31,431	12,232	4,610	2,828
Metropolitan City	4,146	1,755	1,426	620	345
Sub-Metropolitan City	6,728	2,468	3,133	574	553
Municipality	29,394	18,977	6,085	2,621	1,711
Rural Municipality	10,833	8,231	1,588	795	219
201 Saptari District					
Total	6,378	4,507	1,103	569	199
Municipality	4,333	2,953	922	294	164
Rural Municipality	2,045	1,554	181	275	35
202 Siraha District					
Total	5,926	3,881	1,044	809	192
Municipality	4,334	2,582	824	742	186
Rural Municipality	1,592	1,299	220	67	6
203 Dhanusa District					
Total	9,126	4,311	3,442	756	617
Sub-Metropolitan City	4,346	1,168	2,259	482	437
Municipality	3,542	2,236	930	232	144
Rural Municipality	1,238	907	253	42	36
204 Mahottari District					
Total	5,254	2,819	1,284	954	197
Municipality	4,027	2,154	1,016	681	176
Rural Municipality	1,227	665	268	273	21
205 Sarlahi District					
Total	6,651	5,073	1,071	372	135
Municipality	5,406	4,118	862	322	104
Rural Municipality	1,245	955	209	50	31
206 Rautahat District					
Total	5,142	2,938	1,000	291	913
Municipality	4,928	2,823	945	265	895
Rural Municipality	214	115	55	26	18

1) NSIC stands for Nepal Standard Industrial Classification.

2) Includes Lease/contract out.

3) Includes "Not reported ", "Unknown" and so on.

Table 6-2 Number of Persons Engaged by Section of Industrial Classification, Tenure of Business Place (Land) and Local Level.

District and Local Level	Section of NSIC ¹⁾				
	P				
	Education				
	Tenure of Business Place (Land)				
	Total	Owned	Rented	Others ²⁾ (Lease+Others)	Not ³⁾ Applicable
207 Bara District					
Total	5,891	4,034	1,462	199	196
Sub-Metropolitan City	2,382	1,300	874	92	116
Municipality	1,909	1,432	361	76	40
Rural Municipality	1,600	1,302	227	31	40
208 Parsa District					
Total	6,733	3,868	1,826	660	379
Metropolitan City	4,146	1,755	1,426	620	345
Municipality	915	679	225	9	2
Rural Municipality	1,672	1,434	175	31	32

1) NSIC stands for Nepal Standard Industrial Classification.

2) Includes Lease/contract out.

3) Includes "Not reported ", "Unknown" and so on.

Table 6-2 Number of Persons Engaged by Section of Industrial Classification, Tenure of Business Place (Land) and Local Level.

District and Local Level	Section of NSIC ¹⁾				
	P				
	Education				
	Tenure of Business Place (Land)				
	Total	Owned	Rented	Others ²⁾ (Lease+Others)	Not ³⁾ Applicable
Saptari District	6,378	4,507	1,103	569	199
20101 SAPTAKOSHI MUNICIPALITY	248	137	74	35	2
20102 KANCHANRUP MUNICIPALITY	630	399	183	15	33
20103 AGMISAIR KRISHNA SABARAN RURAL MUNICIPALITY	354	278	12	46	18
20104 RUPANI RURAL MUNICIPALITY	209	186	23	0	0
20105 SHAMBHUNATH MUNICIPALITY	386	235	96	55	0
20106 KHADAK MUNICIPALITY	510	402	40	60	8
20107 SURUNGA MUNICIPALITY	388	332	40	16	0
20108 BALAN-BIHUL RURAL MUNICIPALITY	181	161	19	1	0
20109 BODE BARSAIN MUNICIPALITY	399	318	38	38	5
20110 DAKNESHWORI MUNICIPALITY	331	236	42	6	47
20111 RAJGADHA RURAL MUNICIPALITY	200	189	1	9	1
20112 BISHNUPUR RURAL MUNICIPALITY	177	156	11	10	0
20113 RAJBIRAJ MUNICIPALITY	1,023	660	351	12	0
20114 MAHADEWA RURAL MUNICIPALITY	190	132	7	51	0
20115 TIRAHUT RURAL MUNICIPALITY	234	77	27	114	16
20116 HANUMANNAGAR KANKALINI MUNICIPALITY	418	234	58	57	69
20117 TILATHI KOILADI RURAL MUNICIPALITY	292	176	72	44	0
20118 CHHINNAMASTA RURAL MUNICIPALITY	208	199	9	0	0
Siraha District	5,926	3,881	1,044	809	192
20201 LAHAN MUNICIPALITY	974	535	70	270	99
20202 DHANGADHIMAI MUNICIPALITY	407	282	80	39	6
20203 GOLBAZAR MUNICIPALITY	516	330	108	74	4
20204 MIRCHAIYA MUNICIPALITY	764	329	235	196	4
20205 KARJANHA MUNICIPALITY	170	102	31	0	37
20206 KALYANPUR MUNICIPALITY	300	198	24	78	0
20207 NARAHA RURAL MUNICIPALITY	205	148	57	0	0
20208 BISHNUPUR RURAL MUNICIPALITY	242	161	60	21	0
20209 ARNAMA RURAL MUNICIPALITY	118	97	21	0	0
20210 SUKHIPUR MUNICIPALITY	335	296	13	0	26
20211 LAXMIPUR PATARI RURAL MUNICIPALITY	263	257	6	0	0
20212 SAKHUWA NANKARKATTI RURAL MUNICIPALITY	173	161	12	0	0
20213 BHAGAWANPUR RURAL MUNICIPALITY	159	120	35	0	4
20214 NAWARAJPUR RURAL MUNICIPALITY	153	143	10	0	0
20215 BARIYARPATTI RURAL MUNICIPALITY	177	136	2	37	2
20216 AURAHU RURAL MUNICIPALITY	102	76	17	9	0
20217 SIRAHA MUNICIPALITY	868	510	263	85	10
Dhanusa District	9,126	4,311	3,442	756	617
20301 GANESHMAN CHARNATH MUNICIPALITY	353	239	104	10	0
20302 DHANUSHADHAM MUNICIPALITY	401	225	77	55	44
20303 MITHILA MUNICIPALITY	649	438	124	82	5
20304 BATESHWOR RURAL MUNICIPALITY	145	80	23	42	0
20305 CHHIRESHWORNATH MUNICIPALITY	420	156	158	45	61
20306 LAXMINIYA RURAL MUNICIPALITY	331	264	67	0	0
20307 MITHILA BIHARI MUNICIPALITY	288	242	39	7	0
20308 HANSAPUR MUNICIPALITY	211	163	48	0	0
20309 SABAILA MUNICIPALITY	216	131	73	12	0
20310 SHAHIDNAGAR MUNICIPALITY	254	112	97	21	24
20311 KAMALA MUNICIPALITY	193	131	52	0	10
20312 JANAK NANDINI RURAL MUNICIPALITY	198	135	39	0	24
20313 BIDEHA MUNICIPALITY	271	194	77	0	0
20314 AURAHU RURAL MUNICIPALITY	215	165	50	0	0
20315 JANAKPURDHAM SUB-METROPOLITAN CITY	4,346	1,168	2,259	482	437
20316 DHANAUJI RURAL MUNICIPALITY	190	166	18	0	6
20317 NAGARAIN MUNICIPALITY	286	205	81	0	0
20318 MUKHIYAPATTI MUSAHARMIYA RURAL MUNICIPALITY	159	97	56	0	6

1) NSIC stands for Nepal Standard Industrial Classification.

2) Includes Lease/contract out.

3) Includes "Not reported", "Unknown" and so on.

Table 6-2 Number of Persons Engaged by Section of Industrial Classification, Tenure of Business Place (Land) and Local Level.

District and Local Level	Section of NSIC ¹⁾				
	P				
	Education				
	Tenure of Business Place (Land)				
	Total	Owned	Rented	Others ²⁾ (Lease+Others)	Not ³⁾ Applicable
Mahottari District	5,254	2,819	1,284	954	197
20401 BARDIBAS MUNICIPALITY	834	414	166	228	26
20402 GAUSHALA MUNICIPALITY	605	324	163	103	15
20403 SONAMA RURAL MUNICIPALITY	139	82	57	0	0
20404 AURAH MUNICIPALITY	153	64	49	40	0
20405 BHANGAHA MUNICIPALITY	232	155	76	0	1
20406 LOHARPATTI MUNICIPALITY	255	114	73	47	21
20407 BALAWA MUNICIPALITY	155	117	21	10	7
20408 RAM GOPALPUR MUNICIPALITY	309	140	121	48	0
20409 SAMSI RURAL MUNICIPALITY	126	81	45	0	0
20410 MANARA SHISAWA MUNICIPALITY	282	212	35	0	35
20411 EKADARA RURAL MUNICIPALITY	587	301	76	209	1
20412 MAHOTTARI RURAL MUNICIPALITY	159	72	10	57	20
20413 PIPARA RURAL MUNICIPALITY	216	129	80	7	0
20414 MATIHANI MUNICIPALITY	377	258	83	31	5
20415 JALESHWOR MUNICIPALITY	825	356	229	174	66
Sarlahi District	6,651	5,073	1,071	372	135
20501 LALBANDI MUNICIPALITY	1,189	966	124	85	14
20502 HARIWAN MUNICIPALITY	669	592	70	0	7
20503 BAGMATI MUNICIPALITY	438	292	51	89	6
20504 BARAHATHAWA MUNICIPALITY	706	456	182	54	14
20505 HARIPUR MUNICIPALITY	252	198	45	0	9
20506 ISHWORPUR MUNICIPALITY	719	571	114	34	0
20507 HARIPURWA MUNICIPALITY	190	145	45	0	0
20508 PARSARURAL MUNICIPALITY	112	81	20	11	0
20509 BRAHMAPURI RURAL MUNICIPALITY	218	173	31	0	14
20510 CHANDRANAGAR RURAL MUNICIPALITY	250	202	48	0	0
20511 KABILASHI MUNICIPALITY	298	198	44	56	0
20512 CHAKRAGHATTA RURAL MUNICIPALITY	105	84	20	0	1
20513 BASBARIYA RURAL MUNICIPALITY	187	152	27	0	8
20514 DHANAKAUL RURAL MUNICIPALITY	93	76	6	11	0
20515 RAMNAGAR RURAL MUNICIPALITY	91	49	24	13	5
20516 BALARA MUNICIPALITY	278	242	36	0	0
20517 GODAITA MUNICIPALITY	335	230	97	4	4
20518 BISHNU RURAL MUNICIPALITY	108	86	22	0	0
20519 KAUDENA RURAL MUNICIPALITY	81	52	11	15	3
20520 MALANGAWA MUNICIPALITY	332	228	54	0	50
Rautahat District	5,142	2,938	1,000	291	913
20601 CHANDRAPUR MUNICIPALITY	1,119	808	215	21	75
20602 GUJARA MUNICIPALITY	383	150	22	0	211
20603 PHATUWA BIJAYAPUR MUNICIPALITY	168	85	10	0	73
20604 KATAHARIYA MUNICIPALITY	261	198	51	0	12
20605 BRINDABAN MUNICIPALITY	179	126	8	35	10
20606 GADHIMAI MUNICIPALITY	215	135	50	0	30
20607 MADHAV NARAYAN MUNICIPALITY	229	143	0	9	77
20608 GARUDA MUNICIPALITY	564	236	254	54	20
20609 DEWAHI GONAH MUNICIPALITY	145	54	8	0	83
20610 MAULAPUR MUNICIPALITY	118	46	48	24	0
20611 BOUDHIMAI MUNICIPALITY	226	142	28	17	39
20612 PAROHA MUNICIPALITY	134	12	1	12	109
20613 RAJPUR MUNICIPALITY	139	67	13	59	0
20614 YAMUNAMAI RURAL MUNICIPALITY	43	27	0	16	0
20615 DURGA BHAGAWATI RURAL MUNICIPALITY	171	88	55	10	18
20616 RAJDEVI MUNICIPALITY	227	207	12	6	2
20617 GAUR MUNICIPALITY	598	323	162	13	100
20618 ISHANATH MUNICIPALITY	223	91	63	15	54

1) NSIC stands for Nepal Standard Industrial Classification.

2) Includes Lease/contract out.

3) Includes "Not reported", "Unknown" and so on.

Table 6-2 Number of Persons Engaged by Section of Industrial Classification, Tenure of Business Place (Land) and Local Level.

District and Local Level	Section of NSIC ¹⁾				
	P				
	Education				
	Tenure of Business Place (Land)				
	Total	Owned	Rented	Others ²⁾ (Lease+Others)	Not ³⁾ Applicable
Bara District	5,891	4,034	1,462	199	196
20701 NIJAGADH MUNICIPALITY	316	269	41	0	6
20702 KOLHABI MUNICIPALITY	451	364	83	0	4
20703 JITPUR SIMARA SUB-METROPOLITIAN CITY	1,134	690	401	43	0
20704 PARAWANIPUR RURAL MUNICIPALITY	375	346	29	0	0
20705 PRASAUNI RURAL MUNICIPALITY	165	137	28	0	0
20706 BISHRAMPUR RURAL MUNICIPALITY	143	99	44	0	0
20707 PHETA RURAL MUNICIPALITY	136	83	38	15	0
20708 KALAIYA SUB-METROPOLITIAN CITY	1,248	610	473	49	116
20709 KARAIYAMAI RURAL MUNICIPALITY	175	157	18	0	0
20710 BARAGADHI RURAL MUNICIPALITY	171	136	26	8	1
20711 AADARSHA KOTWAL RURAL MUNICIPALITY	187	155	23	0	9
20712 SIMROUNGADH MUNICIPALITY	319	231	88	0	0
20713 PACHARAUTA MUNICIPALITY	189	147	34	2	6
20714 MAHAGADHIMAI MUNICIPALITY	634	421	115	74	24
20715 DEVTAL RURAL MUNICIPALITY	53	53	0	0	0
20716 SUBARNA RURAL MUNICIPALITY	195	136	21	8	30
Parsa District	6,733	3,868	1,826	660	379
20801 THORI RURAL MUNICIPALITY	289	263	6	20	0
20802 JIRABHAWANI RURAL MUNICIPALITY	155	129	10	7	9
20803 JAGARNATHPUR RURAL MUNICIPALITY	119	105	10	4	0
20804 PATERWA SUGAULI RURAL MUNICIPALITY	125	105	20	0	0
20805 SAKHUWA PRASAUNI RURAL MUNICIPALITY	231	205	26	0	0
20806 PARSAGADHI MUNICIPALITY	334	286	48	0	0
20807 BIRGUNJ METROPOLITIAN CITY	4,146	1,755	1,426	620	345
20808 BAHUDARMAI MUNICIPALITY	319	205	114	0	0
20809 POKHARIYA MUNICIPALITY	262	188	63	9	2
20810 KALIKAMAI RURAL MUNICIPALITY	115	103	12	0	0
20811 DHOBINI RURAL MUNICIPALITY	127	100	27	0	0
20812 CHHIPAHARMAI RURAL MUNICIPALITY	164	126	38	0	0
20813 PAKAHA MAINPUR RURAL MUNICIPALITY	146	130	16	0	0
20814 BINDABASINI RURAL MUNICIPALITY	201	168	10	0	23

1) NSIC stands for Nepal Standard Industrial Classification.

2) Includes Lease/contract out.

3) Includes "Not reported ", "Unknown" and so on.

Table 6-2 Number of Persons Engaged by Section of Industrial Classification, Tenure of Business Place (Land) and Local Level.

District and Local Level	Section of NSIC ¹⁾				
	Q				
	Human Health and Social Work				
	Tenure of Business Place (Land)				
	Total	Owned	Rented	Others ²⁾ (Lease+Others)	Not ³⁾ Applicable
Province 2					
Total	13,574	7,616	1,489	936	3,533
Metropolitan City	3,061	2,124	161	281	495
Sub-Metropolitan City	1,670	555	403	87	625
Municipality	6,608	3,670	771	397	1,770
Rural Municipality	2,235	1,267	154	171	643
201 Saptari District					
Total	1,811	904	208	125	574
Municipality	1,051	639	169	67	176
Rural Municipality	760	265	39	58	398
202 Siraha District					
Total	1,201	762	160	33	246
Municipality	908	518	128	33	229
Rural Municipality	293	244	32	0	17
203 Dhanusa District					
Total	2,641	1,502	411	130	598
Sub-Metropolitan City	1,376	447	358	87	484
Municipality	1,090	980	26	17	67
Rural Municipality	175	75	27	26	47
204 Mahottari District					
Total	908	457	263	149	39
Municipality	726	317	228	142	39
Rural Municipality	182	140	35	7	0
205 Sarlahi District					
Total	985	539	158	54	234
Municipality	818	448	155	16	199
Rural Municipality	167	91	3	38	35
206 Rautahat District					
Total	1,337	496	36	129	676
Municipality	1,269	464	36	115	654
Rural Municipality	68	32	0	14	22

1) NSIC stands for Nepal Standard Industrial Classification.

2) Includes Lease/contract out.

3) Includes "Not reported ", "Unknown" and so on.

Table 6-2 Number of Persons Engaged by Section of Industrial Classification, Tenure of Business Place (Land) and Local Level.

District and Local Level	Section of NSIC ¹⁾				
	Q				
	Human Health and Social Work				
	Tenure of Business Place (Land)				
	Total	Owned	Rented	Others ²⁾ (Lease+Others)	Not ³⁾ Applicable
207 Bara District					
Total	846	529	74	0	243
Sub-Metropolitan City	294	108	45	0	141
Municipality	240	165	27	0	48
Rural Municipality	312	256	2	0	54
208 Parsa District					
Total	3,845	2,427	179	316	923
Metropolitan City	3,061	2,124	161	281	495
Municipality	506	139	2	7	358
Rural Municipality	278	164	16	28	70

1) NSIC stands for Nepal Standard Industrial Classification.

2) Includes Lease/contract out.

3) Includes "Not reported ", "Unknown" and so on.

Table 6-2 Number of Persons Engaged by Section of Industrial Classification, Tenure of Business Place (Land) and Local Level.

District and Local Level	Section of NSIC ¹⁾				
	Q				
	Human Health and Social Work				
	Tenure of Business Place (Land)				
	Total	Owned	Rented	Others ²⁾ (Lease+Others)	Not ³⁾ Applicable
Saptari District	1,811	904	208	125	574
20101 SAPTAKOSHI MUNICIPALITY	90	38	6	9	37
20102 KANCHANRUP MUNICIPALITY	105	68	22	5	10
20103 AGMISAIR KRISHNA SABARAN RURAL MUNICIPALITY	51	16	15	0	20
20104 RUPANI RURAL MUNICIPALITY	106	90	2	7	7
20105 SHAMBHUNATH MUNICIPALITY	61	30	26	5	0
20106 KHADAK MUNICIPALITY	102	63	10	11	18
20107 SURUNGA MUNICIPALITY	102	58	17	16	11
20108 BALAN-BIHUL RURAL MUNICIPALITY	47	35	9	3	0
20109 BODE BARSAIN MUNICIPALITY	99	42	7	17	33
20110 DAKNESHWORI MUNICIPALITY	71	64	3	4	0
20111 RAJGADHA RURAL MUNICIPALITY	382	30	0	14	338
20112 BISHNUPUR RURAL MUNICIPALITY	19	6	10	3	0
20113 RAJBIRAJ MUNICIPALITY	298	220	78	0	0
20114 MAHADEWA RURAL MUNICIPALITY	50	22	0	9	19
20115 TIRAHUT RURAL MUNICIPALITY	32	9	2	16	5
20116 HANUMANNAGAR KANKALINI MUNICIPALITY	123	56	0	0	67
20117 TILATHI KOILADI RURAL MUNICIPALITY	53	37	1	6	9
20118 CHHINNAMASTA RURAL MUNICIPALITY	20	20	0	0	0
Siraha District	1,201	762	160	33	246
20201 LAHAN MUNICIPALITY	209	70	70	2	67
20202 DHANGADHIMAI MUNICIPALITY	149	90	12	0	47
20203 GOLBAZAR MUNICIPALITY	95	26	8	20	41
20204 MIRCHAIYA MUNICIPALITY	154	97	23	0	34
20205 KARJANHA MUNICIPALITY	76	73	0	0	3
20206 KALYANPUR MUNICIPALITY	34	26	0	6	2
20207 NARAHA RURAL MUNICIPALITY	37	35	0	0	2
20208 BISHNUPUR RURAL MUNICIPALITY	37	23	0	0	14
20209 ARNAMA RURAL MUNICIPALITY	29	29	0	0	0
20210 SUKHIPUR MUNICIPALITY	47	15	4	0	28
20211 LAXMIPUR PATARI RURAL MUNICIPALITY	37	32	4	0	1
20212 SAKHUWA NANKARKATTI RURAL MUNICIPALITY	44	23	21	0	0
20213 BHAGAWANPUR RURAL MUNICIPALITY	26	26	0	0	0
20214 NAWARAJPUR RURAL MUNICIPALITY	22	22	0	0	0
20215 BARIYARPATTI RURAL MUNICIPALITY	31	31	0	0	0
20216 AURAH RURAL MUNICIPALITY	30	23	7	0	0
20217 SIRAHA MUNICIPALITY	144	121	11	5	7
Dhanusa District	2,641	1,502	411	130	598
20301 GANESHMAN CHARNATH MUNICIPALITY	40	31	2	0	7
20302 DHANUSHADHAM MUNICIPALITY	48	19	7	9	13
20303 MITHILA MUNICIPALITY	211	193	13	1	4
20304 BATESHWOR RURAL MUNICIPALITY	16	9	6	1	0
20305 CHHIRESHWORNATH MUNICIPALITY	595	572	0	0	23
20306 LAXMINIYA RURAL MUNICIPALITY	50	13	18	2	17
20307 MITHILA BIHARI MUNICIPALITY	41	37	1	0	3
20308 HANSAPUR MUNICIPALITY	43	43	0	0	0
20309 SABAILA MUNICIPALITY	0	0	0	0	0
20310 SHAHIDNAGAR MUNICIPALITY	32	16	2	0	14
20311 KAMALA MUNICIPALITY	17	15	0	0	2
20312 JANAK NANDINI RURAL MUNICIPALITY	30	12	0	0	18
20313 BIDEHA MUNICIPALITY	23	23	0	0	0
20314 AURAH RURAL MUNICIPALITY	38	25	3	0	10
20315 JANAKPURDHAM SUB-METROPOLITAN CITY	1,376	447	358	87	484
20316 DHANAUJI RURAL MUNICIPALITY	41	16	0	23	2
20317 NAGARAIN MUNICIPALITY	40	31	1	7	1
20318 MUKHIYAPATTI MUSAHARMIYA RURAL MUNICIPALITY	0	0	0	0	0

1) NSIC stands for Nepal Standard Industrial Classification.

2) Includes Lease/contract out.

3) Includes "Not reported", "Unknown" and so on.

Table 6-2 Number of Persons Engaged by Section of Industrial Classification, Tenure of Business Place (Land) and Local Level.

District and Local Level	Section of NSIC ¹⁾				
	Q				
	Human Health and Social Work				
	Tenure of Business Place (Land)				
	Total	Owned	Rented	Others ²⁾ (Lease+Others)	Not ³⁾ Applicable
Mahottari District	908	457	263	149	39
20401 BARDIBAS MUNICIPALITY	221	29	144	47	1
20402 GAUSHALA MUNICIPALITY	92	39	15	28	10
20403 SONAMA RURAL MUNICIPALITY	40	40	0	0	0
20404 AURAH MUNICIPALITY	8	8	0	0	0
20405 BHANGAHA MUNICIPALITY	37	25	4	7	1
20406 LOHARPATTI MUNICIPALITY	41	14	13	14	0
20407 BALAWA MUNICIPALITY	43	31	12	0	0
20408 RAM GOPALPUR MUNICIPALITY	50	33	0	6	11
20409 SAMSI RURAL MUNICIPALITY	112	71	34	7	0
20410 MANARA SHISAWA MUNICIPALITY	67	17	12	29	9
20411 EKADARA RURAL MUNICIPALITY	8	8	0	0	0
20412 MAHOTTARI RURAL MUNICIPALITY	0	0	0	0	0
20413 PIPARA RURAL MUNICIPALITY	22	21	1	0	0
20414 MATIHANI MUNICIPALITY	23	14	5	0	4
20415 JALESHWOR MUNICIPALITY	144	107	23	11	3
Sarlahi District	985	539	158	54	234
20501 LALBANDI MUNICIPALITY	151	65	52	0	34
20502 HARIWAN MUNICIPALITY	117	83	24	0	10
20503 BAGMATI MUNICIPALITY	153	47	6	6	94
20504 BARAHATHAWA MUNICIPALITY	68	37	28	0	3
20505 HARIPUR MUNICIPALITY	30	26	3	0	1
20506 ISHWORPUR MUNICIPALITY	47	24	23	0	0
20507 HARIPURWA MUNICIPALITY	19	18	0	0	1
20508 PARSARURAL MUNICIPALITY	20	20	0	0	0
20509 BRAHMAPURI RURAL MUNICIPALITY	25	25	0	0	0
20510 CHANDRANAGAR RURAL MUNICIPALITY	6	6	0	0	0
20511 KABILASHI MUNICIPALITY	27	19	0	0	8
20512 CHAKRAGHATTA RURAL MUNICIPALITY	22	5	3	14	0
20513 BASBARIYA RURAL MUNICIPALITY	26	1	0	0	25
20514 DHANAKAUL RURAL MUNICIPALITY	21	8	0	10	3
20515 RAMNAGAR RURAL MUNICIPALITY	15	7	0	6	2
20516 BALARA MUNICIPALITY	46	23	16	0	7
20517 GODAITA MUNICIPALITY	47	32	0	10	5
20518 BISHNU RURAL MUNICIPALITY	25	12	0	8	5
20519 KAUDENA RURAL MUNICIPALITY	7	7	0	0	0
20520 MALANGAWA MUNICIPALITY	113	74	3	0	36
Rautahat District	1,337	496	36	129	676
20601 CHANDRAPUR MUNICIPALITY	246	68	5	35	138
20602 GUJARA MUNICIPALITY	41	11	0	0	30
20603 PHATUWA BIJAYAPUR MUNICIPALITY	114	6	0	0	108
20604 KATAHARIYA MUNICIPALITY	69	5	0	3	61
20605 BRINDABAN MUNICIPALITY	39	28	2	0	9
20606 GADHIMAI MUNICIPALITY	48	42	0	0	6
20607 MADHAV NARAYAN MUNICIPALITY	54	0	0	5	49
20608 GARUDA MUNICIPALITY	170	37	0	45	88
20609 DEWAHI GONAH MUNICIPALITY	25	0	0	0	25
20610 MAULAPUR MUNICIPALITY	3	0	3	0	0
20611 BOUDHIMAI MUNICIPALITY	32	23	0	0	9
20612 PAROHA MUNICIPALITY	48	13	0	0	35
20613 RAJPUR MUNICIPALITY	48	32	0	16	0
20614 YAMUNAMAI RURAL MUNICIPALITY	29	0	0	7	22
20615 DURGA BHAGAWATI RURAL MUNICIPALITY	39	32	0	7	0
20616 RAJDEVI MUNICIPALITY	25	25	0	0	0
20617 GAUR MUNICIPALITY	273	169	26	0	78
20618 ISHANATH MUNICIPALITY	34	5	0	11	18

1) NSIC stands for Nepal Standard Industrial Classification.

2) Includes Lease/contract out.

3) Includes "Not reported", "Unknown" and so on.

Table 6-2 Number of Persons Engaged by Section of Industrial Classification, Tenure of Business Place (Land) and Local Level.

District and Local Level	Section of NSIC ¹⁾				
	Q				
	Human Health and Social Work				
	Tenure of Business Place (Land)				
	Total	Owned	Rented	Others ²⁾ (Lease+Others)	Not ³⁾ Applicable
Bara District	846	529	74	0	243
20701 NIJAGADH MUNICIPALITY	47	36	2	0	9
20702 KOLHABI MUNICIPALITY	66	54	0	0	12
20703 JITPUR SIMARA SUB-METROPOLITIAN CITY	113	35	39	0	39
20704 PARAWANIPUR RURAL MUNICIPALITY	138	114	0	0	24
20705 PRASAUNI RURAL MUNICIPALITY	22	21	0	0	1
20706 BISHRAMPUR RURAL MUNICIPALITY	22	16	0	0	6
20707 PHETA RURAL MUNICIPALITY	16	14	0	0	2
20708 KALAIYA SUB-METROPOLITIAN CITY	181	73	6	0	102
20709 KARAIYAMAI RURAL MUNICIPALITY	27	26	0	0	1
20710 BARAGADHI RURAL MUNICIPALITY	29	28	0	0	1
20711 AADARSHA KOTWAL RURAL MUNICIPALITY	37	28	2	0	7
20712 SIMROUNGADH MUNICIPALITY	56	26	16	0	14
20713 PACHARAUTA MUNICIPALITY	47	47	0	0	0
20714 MAHAGADHIMAI MUNICIPALITY	24	2	9	0	13
20715 DEVTAL RURAL MUNICIPALITY	14	9	0	0	5
20716 SUBARNA RURAL MUNICIPALITY	7	0	0	0	7
Parsa District	3,845	2,427	179	316	923
20801 THORI RURAL MUNICIPALITY	30	19	10	1	0
20802 JIRABHAWANI RURAL MUNICIPALITY	36	29	3	0	4
20803 JAGARNATHPUR RURAL MUNICIPALITY	33	19	0	4	10
20804 PATERWA SUGAULI RURAL MUNICIPALITY	12	5	0	6	1
20805 SAKHUWA PRASAUNI RURAL MUNICIPALITY	29	22	0	6	1
20806 PARSAGADHI MUNICIPALITY	92	31	0	0	61
20807 BIRGUNJ METROPOLITIAN CITY	3,061	2,124	161	281	495
20808 BAHUDARMAI MUNICIPALITY	314	34	0	7	273
20809 POKHARIYA MUNICIPALITY	100	74	2	0	24
20810 KALIKAMAI RURAL MUNICIPALITY	17	5	0	0	12
20811 DHOBINI RURAL MUNICIPALITY	31	30	0	0	1
20812 CHHIPAHARMAI RURAL MUNICIPALITY	44	0	3	11	30
20813 PAKAHA MAINPUR RURAL MUNICIPALITY	27	16	0	0	11
20814 BINDABASINI RURAL MUNICIPALITY	19	19	0	0	0

1) NSIC stands for Nepal Standard Industrial Classification.

2) Includes Lease/contract out.

3) Includes "Not reported ", "Unknown" and so on.

Table 6-2 Number of Persons Engaged by Section of Industrial Classification, Tenure of Business Place (Land) and Local Level.

District and Local Level	Section of NSIC ¹⁾				
	L+M+N+R+S				
	Real Estate, Professional & Scientific Activities, Administrative Services, Arts & Entertainment, Other Services				
	Tenure of Business Place (Land)				
	Total	Owned	Rented	Others ²⁾ (Lease+Others)	Not ³⁾ Applicable
Province 2					
Total	23,884	4,439	4,283	1,044	14,118
Metropolitan City	2,294	497	213	63	1,521
Sub-Metropolitan City	4,349	423	386	83	3,457
Municipality	12,950	2,257	3,067	510	7,116
Rural Municipality	4,291	1,262	617	388	2,024
201 Saptari District					
Total	3,584	925	1,011	246	1,402
Municipality	2,195	493	853	140	709
Rural Municipality	1,389	432	158	106	693
202 Siraha District					
Total	1,748	357	376	32	983
Municipality	1,283	234	325	26	698
Rural Municipality	465	123	51	6	285
203 Dhanusa District					
Total	3,487	511	618	185	2,173
Sub-Metropolitan City	2,062	245	333	75	1,409
Municipality	1,038	169	225	71	573
Rural Municipality	387	97	60	39	191
204 Mahottari District					
Total	2,595	882	1,092	272	349
Municipality	1,752	519	864	69	300
Rural Municipality	843	363	228	203	49
205 Sarlahi District					
Total	1,979	376	541	112	950
Municipality	1,720	307	492	107	814
Rural Municipality	259	69	49	5	136
206 Rautahat District					
Total	3,973	384	242	85	3,262
Municipality	3,880	379	230	85	3,186
Rural Municipality	93	5	12	0	76

1) NSIC stands for Nepal Standard Industrial Classification.

2) Includes Lease/contract out.

3) Includes "Not reported ", "Unknown" and so on.

Table 6-2 Number of Persons Engaged by Section of Industrial Classification, Tenure of Business Place (Land) and Local Level.

District and Local Level	Section of NSIC ¹⁾				
	L+M+N+R+S				
	Real Estate, Professional & Scientific Activities, Administrative Services, Arts & Entertainment, Other Services				
	Tenure of Business Place (Land)				
	Total	Owned	Rented	Others ²⁾ (Lease+Others)	Not ³⁾ Applicable
207 Bara District					
Total	3,267	311	123	26	2,807
Sub-Metropolitan City	2,287	178	53	8	2,048
Municipality	622	92	43	7	480
Rural Municipality	358	41	27	11	279
208 Parsa District					
Total	3,251	693	280	86	2,192
Metropolitan City	2,294	497	213	63	1,521
Municipality	460	64	35	5	356
Rural Municipality	497	132	32	18	315

1) NSIC stands for Nepal Standard Industrial Classification.

2) Includes Lease/contract out.

3) Includes "Not reported ", "Unknown" and so on.

Table 6-2 Number of Persons Engaged by Section of Industrial Classification, Tenure of Business Place (Land) and Local Level.

District and Local Level	Section of NSIC ¹⁾				
	L+M+N+R+S				
	Real Estate, Professional & Scientific Activities, Administrative Services, Arts & Entertainment, Other Services				
	Tenure of Business Place (Land)				
	Total	Owned	Rented	Others ²⁾ (Lease+Others)	Not ³⁾ Applicable
Saptari District	3,584	925	1,011	246	1,402
20101 SAPTAKOSHI MUNICIPALITY	122	44	6	2	70
20102 KANCHANRUP MUNICIPALITY	175	43	77	6	49
20103 AGMISAIR KRISHNA SABARAN RURAL MUNICIPALITY	106	29	28	19	30
20104 RUPANI RURAL MUNICIPALITY	108	66	9	1	32
20105 SHAMBHUNATH MUNICIPALITY	173	35	68	70	0
20106 KHADAK MUNICIPALITY	124	17	16	24	67
20107 SURUNGA MUNICIPALITY	419	77	215	2	125
20108 BALAN-BIHUL RURAL MUNICIPALITY	129	60	18	5	46
20109 BODE BARSAIN MUNICIPALITY	101	13	23	12	53
20110 DAKNESHWORI MUNICIPALITY	177	76	34	6	61
20111 RAJGADHA RURAL MUNICIPALITY	156	48	23	18	67
20112 BISHNUPUR RURAL MUNICIPALITY	99	48	24	12	15
20113 RAJBIRAJ MUNICIPALITY	585	156	414	10	5
20114 MAHADEWA RURAL MUNICIPALITY	229	97	2	30	100
20115 TIRAHUT RURAL MUNICIPALITY	90	21	6	15	48
20116 HANUMANNAGAR KANKALINI MUNICIPALITY	319	32	0	8	279
20117 TILATHI KOILADI RURAL MUNICIPALITY	168	32	5	4	127
20118 CHHINNAMASTA RURAL MUNICIPALITY	304	31	43	2	228
Siraha District	1,748	357	376	32	983
20201 LAHAN MUNICIPALITY	314	16	135	1	162
20202 DHANGADHIMAI MUNICIPALITY	125	36	25	4	60
20203 GOLBAZAR MUNICIPALITY	138	17	9	0	112
20204 MIRCHAIYA MUNICIPALITY	218	71	33	2	112
20205 KARJANHA MUNICIPALITY	37	2	0	1	34
20206 KALYANPUR MUNICIPALITY	74	22	24	1	27
20207 NARAHA RURAL MUNICIPALITY	86	30	4	1	51
20208 BISHNUPUR RURAL MUNICIPALITY	69	23	9	0	37
20209 ARNAMA RURAL MUNICIPALITY	18	1	3	0	14
20210 SUKHIPUR MUNICIPALITY	103	27	12	8	56
20211 LAXMIPUR PATARI RURAL MUNICIPALITY	107	5	4	5	93
20212 SAKHUWA NANKARKATTI RURAL MUNICIPALITY	9	1	5	0	3
20213 BHAGAWANPUR RURAL MUNICIPALITY	38	8	5	0	25
20214 NAWARAJPUR RURAL MUNICIPALITY	5	0	1	0	4
20215 BARIYARPATTI RURAL MUNICIPALITY	102	45	15	0	42
20216 AURAH RURAL MUNICIPALITY	31	10	5	0	16
20217 SIRAHA MUNICIPALITY	274	43	87	9	135
Dhanusa District	3,487	511	618	185	2,173
20301 GANESHMAN CHARNATH MUNICIPALITY	90	28	7	0	55
20302 DHANUSHADHAM MUNICIPALITY	113	22	8	13	70
20303 MITHILA MUNICIPALITY	138	30	62	7	39
20304 BATESHWOR RURAL MUNICIPALITY	78	23	35	20	0
20305 CHHIRESHWORNATH MUNICIPALITY	173	22	38	8	105
20306 LAXMINIYA RURAL MUNICIPALITY	71	7	1	5	58
20307 MITHILA BIHARI MUNICIPALITY	114	42	5	31	36
20308 HANSAPUR MUNICIPALITY	80	9	46	7	18
20309 SABAILA MUNICIPALITY	96	8	4	0	84
20310 SHAHIDNAGAR MUNICIPALITY	71	1	7	0	63
20311 KAMALA MUNICIPALITY	31	2	0	2	27
20312 JANAK NANDINI RURAL MUNICIPALITY	43	15	5	0	23
20313 BIDEHA MUNICIPALITY	65	1	6	0	58
20314 AURAH RURAL MUNICIPALITY	74	24	8	10	32
20315 JANAKPURDHAM SUB-METROPOLITAN CITY	2,062	245	333	75	1,409
20316 DHANAUJI RURAL MUNICIPALITY	107	28	7	4	68
20317 NAGARAIN MUNICIPALITY	67	4	42	3	18
20318 MUKHIYAPATTI MUSAHARMIYA RURAL MUNICIPALITY	14	0	4	0	10

1) NSIC stands for Nepal Standard Industrial Classification.

2) Includes Lease/contract out.

3) Includes "Not reported ", "Unknown" and so on.

Table 6-2 Number of Persons Engaged by Section of Industrial Classification, Tenure of Business Place (Land) and Local Level.

District and Local Level	Section of NSIC ¹⁾				
	L+M+N+R+S				
	Real Estate, Professional & Scientific Activities, Administrative Services, Arts & Entertainment, Other Services				
	Tenure of Business Place (Land)				
	Total	Owned	Rented	Others ²⁾ (Lease+Others)	Not ³⁾ Applicable
Mahottari District	2,595	882	1,092	272	349
20401 BARDIBAS MUNICIPALITY	178	56	95	1	26
20402 GAUSHALA MUNICIPALITY	233	49	104	23	57
20403 SONAMA RURAL MUNICIPALITY	48	26	13	3	6
20404 AURAH MUNICIPALITY	56	31	20	0	5
20405 BHANGAHA MUNICIPALITY	114	67	32	0	15
20406 LOHARPATTI MUNICIPALITY	182	33	137	1	11
20407 BALAWA MUNICIPALITY	118	36	75	2	5
20408 RAM GOPALPUR MUNICIPALITY	99	11	8	9	71
20409 SAMSI RURAL MUNICIPALITY	97	18	72	0	7
20410 MANARA SHISAWA MUNICIPALITY	212	133	37	1	41
20411 EKADARA RURAL MUNICIPALITY	505	273	43	170	19
20412 MAHOTTARI RURAL MUNICIPALITY	27	4	13	3	7
20413 PIPARA RURAL MUNICIPALITY	166	42	87	27	10
20414 MATIHANI MUNICIPALITY	133	47	36	32	18
20415 JALESHWOR MUNICIPALITY	427	56	320	0	51
Sarlahi District	1,979	376	541	112	950
20501 LALBANDI MUNICIPALITY	190	22	74	0	94
20502 HARIWAN MUNICIPALITY	289	66	66	0	157
20503 BAGMATI MUNICIPALITY	307	74	88	58	87
20504 BARAHATHAWA MUNICIPALITY	228	42	94	19	73
20505 HARIPUR MUNICIPALITY	74	8	9	21	36
20506 ISHWORPUR MUNICIPALITY	190	40	134	4	12
20507 HARIPURWA MUNICIPALITY	47	11	2	2	32
20508 PARSARURAL MUNICIPALITY	16	0	1	1	14
20509 BRAHMAPURI RURAL MUNICIPALITY	23	2	7	2	12
20510 CHANDRANAGAR RURAL MUNICIPALITY	36	12	23	1	0
20511 KABILASHI MUNICIPALITY	54	4	1	1	48
20512 CHAKRAGHATTA RURAL MUNICIPALITY	74	17	3	0	54
20513 BASBARIYA RURAL MUNICIPALITY	17	6	2	0	9
20514 DHANAKAUL RURAL MUNICIPALITY	32	17	6	0	9
20515 RAMNAGAR RURAL MUNICIPALITY	34	5	4	1	24
20516 BALARA MUNICIPALITY	39	8	12	0	19
20517 GODAITA MUNICIPALITY	81	24	11	2	44
20518 BISHNU RURAL MUNICIPALITY	22	8	3	0	11
20519 KAUDENA RURAL MUNICIPALITY	5	2	0	0	3
20520 MALANGAWA MUNICIPALITY	221	8	1	0	212
Rautahat District	3,973	384	242	85	3,262
20601 CHANDRAPUR MUNICIPALITY	520	95	12	0	413
20602 GUJARA MUNICIPALITY	1,204	33	1	3	1,167
20603 PHATUWA BIJAYAPUR MUNICIPALITY	449	60	13	0	376
20604 KATAHARIYA MUNICIPALITY	129	7	16	0	106
20605 BRINDABAN MUNICIPALITY	173	13	8	5	147
20606 GADHIMAI MUNICIPALITY	66	1	1	2	62
20607 MADHAV NARAYAN MUNICIPALITY	44	0	1	0	43
20608 GARUDA MUNICIPALITY	374	21	60	12	281
20609 DEWAHI GONAH MUNICIPALITY	29	6	2	1	20
20610 MAULAPUR MUNICIPALITY	70	14	18	0	38
20611 BOUDHIMAI MUNICIPALITY	101	2	16	2	81
20612 PAROHA MUNICIPALITY	69	3	2	0	64
20613 RAJPUR MUNICIPALITY	187	89	35	59	4
20614 YAMUNAMAI RURAL MUNICIPALITY	50	1	8	0	41
20615 DURGA BHAGAWATI RURAL MUNICIPALITY	43	4	4	0	35
20616 RAJDEVI MUNICIPALITY	49	9	2	0	38
20617 GAUR MUNICIPALITY	332	22	40	1	269
20618 ISHANATH MUNICIPALITY	84	4	3	0	77

1) NSIC stands for Nepal Standard Industrial Classification.

2) Includes Lease/contract out.

3) Includes "Not reported", "Unknown" and so on.

Table 6-2 Number of Persons Engaged by Section of Industrial Classification, Tenure of Business Place (Land) and Local Level.

District and Local Level	Section of NSIC ¹⁾					Total
	L+M+N+R+S					
	Real Estate, Professional & Scientific Activities, Administrative Services, Arts & Entertainment, Other Services					
	Tenure of Business Place (Land)					
	Owned	Rented	Others ²⁾ (Lease+Others)	Not ³⁾ Applicable		
Bara District	311	123	26		3,267	
20701 NIJAGADH MUNICIPALITY	5	6	0		74	
20702 KOLHABI MUNICIPALITY	9	17	0		94	
20703 JITPUR SIMARA SUB-METROPOLITIAN CITY	151	32	1		1,700	
20704 PARAWANIPUR RURAL MUNICIPALITY	16	7	8		76	
20705 PRASAUNI RURAL MUNICIPALITY	4	1	0		56	
20706 BISHRAMPUR RURAL MUNICIPALITY	3	0	0		32	
20707 PHETA RURAL MUNICIPALITY	0	0	0		55	
20708 KALAIYA SUB-METROPOLITIAN CITY	27	21	7		587	
20709 KARAIYAMAI RURAL MUNICIPALITY	7	1	0		21	
20710 BARAGADHI RURAL MUNICIPALITY	3	2	2		47	
20711 AADARSHA KOTWAL RURAL MUNICIPALITY	5	15	1		39	
20712 SIMROUNGADH MUNICIPALITY	45	8	1		156	
20713 PACHARAUTA MUNICIPALITY	18	2	1		62	
20714 MAHAGADHIMAI MUNICIPALITY	15	10	5		236	
20715 DEVTAL RURAL MUNICIPALITY	1	0	0		4	
20716 SUBARNA RURAL MUNICIPALITY	2	1	0		28	
Parsa District	693	280	86		3,251	
20801 THORI RURAL MUNICIPALITY	7	1	10		47	
20802 JIRABHAWANI RURAL MUNICIPALITY	19	2	2		46	
20803 JAGARNATHPUR RURAL MUNICIPALITY	0	1	3		17	
20804 PATERWA SUGAULI RURAL MUNICIPALITY	9	4	0		33	
20805 SAKHUWA PRASAUNI RURAL MUNICIPALITY	43	3	0		114	
20806 PARSAGADHI MUNICIPALITY	4	9	2		93	
20807 BIRGUNJ METROPOLITIAN CITY	497	213	63		2,294	
20808 BAHUDARMAI MUNICIPALITY	31	9	0		168	
20809 POKHARIYA MUNICIPALITY	29	17	3		199	
20810 KALIKAMAI RURAL MUNICIPALITY	19	1	0		44	
20811 DHOBINI RURAL MUNICIPALITY	9	8	0		24	
20812 CHHIPAHARMAI RURAL MUNICIPALITY	9	6	3		63	
20813 PAKAHA MAINPUR RURAL MUNICIPALITY	17	4	0		69	
20814 BINDABASINI RURAL MUNICIPALITY	0	2	0		40	

1) NSIC stands for Nepal Standard Industrial Classification.

2) Includes Lease/contract out.

3) Includes "Not reported ", "Unknown" and so on.

Table 7-1 Number of Establishments by Section of Industrial Classification, Kind of Business Place and Local Level.

District and Local Level	Section of NSIC ¹⁾							
	Total ²⁾							
	Kind of Business Place							
	Total	Street Business	Home Business	Business Building	Traditional Market	Modern Shopping Mall + Exclusive Block or Building	Others	Not Stated ³⁾
Province 2								
Total	354,994	7,543	90,595	107,236	26,423	110,238	11,702	1,257
Metropolitan City	32,910	1,072	4,854	10,764	2,074	13,973	173	0
Sub-Metropolitan City	51,620	612	7,892	22,266	1,583	18,568	403	296
Municipality	204,187	4,172	59,066	55,925	17,000	59,108	8,067	849
Rural Municipality	66,277	1,687	18,783	18,281	5,766	18,589	3,059	112
201 Saptari District								
Total	42,252	1,217	13,944	9,241	4,031	10,600	2,980	239
Municipality	29,477	710	8,968	6,491	3,032	8,241	1,907	128
Rural Municipality	12,775	507	4,976	2,750	999	2,359	1,073	111
202 Siraha District								
Total	40,513	373	11,739	13,742	2,271	11,946	393	49
Municipality	30,091	259	9,455	9,794	1,314	9,191	29	49
Rural Municipality	10,422	114	2,284	3,948	957	2,755	364	0
203 Dhanusa District								
Total	56,475	1,144	13,424	23,284	2,889	14,908	470	356
Sub-Metropolitan City	25,345	424	4,232	11,988	883	7,404	118	296
Municipality	24,633	563	7,136	9,058	1,572	5,895	350	59
Rural Municipality	6,497	157	2,056	2,238	434	1,609	2	1
204 Mahottari District								
Total	36,998	710	8,869	9,520	5,230	11,655	1,012	2
Municipality	29,598	527	7,191	7,358	4,048	10,152	320	2
Rural Municipality	7,400	183	1,678	2,162	1,182	1,503	692	0
205 Sarlahi District								
Total	38,657	959	12,494	7,863	4,414	11,637	1,290	0
Municipality	32,668	865	10,262	6,452	3,688	10,320	1,081	0
Rural Municipality	5,989	94	2,232	1,411	726	1,317	209	0
206 Rautahat District								
Total	41,265	919	11,732	11,908	1,947	10,370	3,779	610
Municipality	39,891	886	11,506	11,287	1,842	10,010	3,750	610
Rural Municipality	1,374	33	226	621	105	360	29	0

1) NSIC stands for Nepal Standard Industrial Classification.

2) Establishments which belong to Section O, T, or U of NSIC are not surveyed.

3) Includes "Not reported ", "Unknown" and so on.

Table 7-1 Number of Establishments by Section of Industrial Classification, Kind of Business Place and Local Level.

District and Local Level	Section of NSIC ¹⁾							
	Total ²⁾							
	Kind of Business Place							
	Total	Street Business	Home Business	Business Building	Traditional Market	Modern Shopping Mall + Exclusive Block or Building	Others	Not Stated ³⁾
207 Bara District								
Total	48,724	390	8,012	16,782	1,975	20,546	1,018	1
Sub-Metropolitan City	26,275	188	3,660	10,278	700	11,164	285	0
Municipality	11,005	141	2,652	3,477	814	3,583	337	1
Rural Municipality	11,444	61	1,700	3,027	461	5,799	396	0
208 Parsa District								
Total	50,110	1,831	10,381	14,896	3,666	18,576	760	0
Metropolitan City	32,910	1,072	4,854	10,764	2,074	13,973	173	0
Municipality	6,824	221	1,896	2,008	690	1,716	293	0
Rural Municipality	10,376	538	3,631	2,124	902	2,887	294	0

1) NSIC stands for Nepal Standard Industrial Classification.

2) Establishments which belong to Section O, T, or U of NSIC are not surveyed.

3) Includes "Not reported ", "Unknown" and so on.

Table 7-1 Number of Establishments by Section of Industrial Classification, Kind of Business Place and Local Level.

District and Local Level	Section of NSIC ¹⁾							
	Total ²⁾							
	Kind of Business Place							
	Total	Street Business	Home Business	Business Building	Traditional Market	Modern Shopping Mall + Exclusive Block or Building	Others	Not Stated ³⁾
Saptari District	42,252	1,217	13,944	9,241	4,031	10,600	2,980	239
20101 SAPTAKOSHI MUNICIPALITY	1,973	371	729	300	161	403	9	0
20102 KANCHANRUP MUNICIPALITY	3,097	63	1,164	841	291	538	200	0
20103 AGMISAIR KRISHNA SABARAN RURAL MUNICIPALITY	1,612	48	574	157	257	369	122	85
20104 RUPANI RURAL MUNICIPALITY	2,081	21	708	749	27	298	277	1
20105 SHAMBHUNATH MUNICIPALITY	2,186	40	850	419	212	634	31	0
20106 KHADAK MUNICIPALITY	4,052	18	1,041	670	294	1,981	48	0
20107 SURUNGA MUNICIPALITY	3,399	58	920	411	233	1,435	342	0
20108 BALAN-BIHUL RURAL MUNICIPALITY	1,019	82	393	138	78	237	91	0
20109 BODE BARSAIN MUNICIPALITY	2,305	20	704	515	363	692	11	0
20110 DAKNESHWORI MUNICIPALITY	2,480	2	946	599	240	396	244	53
20111 RAJGADHA RURAL MUNICIPALITY	1,624	85	816	263	32	425	3	0
20112 BISHNUPUR RURAL MUNICIPALITY	952	59	389	282	45	162	15	0
20113 RAJBIRAJ MUNICIPALITY	7,227	72	1,556	2,186	1,193	1,675	545	0
20114 MAHADEWA RURAL MUNICIPALITY	1,219	51	506	375	20	234	33	0
20115 TIRAHUT RURAL MUNICIPALITY	1,375	2	394	471	255	32	197	24
20116 HANUMANNAGAR KANKALINI MUNICIPALITY	2,758	66	1,058	550	45	487	477	75
20117 TILATHI KOILADI RURAL MUNICIPALITY	1,412	110	571	202	114	333	81	1
20118 CHHINNAMASTA RURAL MUNICIPALITY	1,481	49	625	113	171	269	254	0
Siraha District	40,513	373	11,739	13,742	2,271	11,946	393	49
20201 LAHAN MUNICIPALITY	6,196	26	2,419	1,982	267	1,502	0	0
20202 DHANGADHIMAI MUNICIPALITY	2,360	14	944	722	44	632	4	0
20203 GOLBAZAR MUNICIPALITY	5,732	12	1,461	1,458	109	2,687	5	0
20204 MIRCHAIYA MUNICIPALITY	4,972	26	1,105	2,110	322	1,409	0	0
20205 KARJANHA MUNICIPALITY	1,227	0	828	212	12	175	0	0
20206 KALYANPUR MUNICIPALITY	1,766	21	713	492	216	324	0	0
20207 NARAHA RURAL MUNICIPALITY	1,334	22	328	398	47	539	0	0
20208 BISHNUPUR RURAL MUNICIPALITY	1,196	22	341	389	116	327	1	0
20209 ARNAMA RURAL MUNICIPALITY	888	10	226	81	430	140	1	0
20210 SUKHIPUR MUNICIPALITY	2,815	119	501	791	53	1,351	0	0
20211 LAXMIPUR PATARI RURAL MUNICIPALITY	2,570	26	401	1,181	144	542	276	0
20212 SAKHUWA NANKARKATTI RURAL MUNICIPALITY	458	0	142	90	33	193	0	0
20213 BHAGAWANPUR RURAL MUNICIPALITY	629	0	144	339	29	116	1	0
20214 NAWARAJPUR RURAL MUNICIPALITY	393	3	153	65	11	161	0	0
20215 BARIYARPATTI RURAL MUNICIPALITY	1,565	25	336	409	136	626	33	0
20216 AURAH RURAL MUNICIPALITY	1,389	6	213	996	11	111	52	0
20217 SIRAHA MUNICIPALITY	5,023	41	1,484	2,027	291	1,111	20	49
Dhanusa District	56,475	1,144	13,424	23,284	2,889	14,908	470	356
20301 GANESHMAN CHARNATH MUNICIPALITY	1,525	13	744	361	14	385	8	0
20302 DHANUSHADHAM MUNICIPALITY	2,349	174	971	670	163	348	18	5
20303 MITHILA MUNICIPALITY	7,283	83	964	4,508	198	1,291	229	10
20304 BATESHWOR RURAL MUNICIPALITY	833	15	257	265	160	136	0	0
20305 CHHRESHWORNATH MUNICIPALITY	4,524	53	1,416	813	321	1,902	13	6
20306 LAXMINIYA RURAL MUNICIPALITY	1,834	10	469	788	84	483	0	0
20307 MITHILA BIHARI MUNICIPALITY	1,560	55	329	648	150	350	7	21
20308 HANSAPUR MUNICIPALITY	1,125	0	690	47	114	246	12	16
20309 SABAILA MUNICIPALITY	1,197	43	372	352	248	180	2	0
20310 SHAHIDNAGAR MUNICIPALITY	1,639	40	554	650	190	202	2	1
20311 KAMALA MUNICIPALITY	1,152	88	606	202	52	204	0	0
20312 JANAK NANDINI RURAL MUNICIPALITY	879	8	265	289	66	249	2	0
20313 BIDEHA MUNICIPALITY	991	2	229	440	43	277	0	0
20314 AURAH RURAL MUNICIPALITY	1,053	5	452	238	29	329	0	0
20315 JANAKPURDHAM SUB-METROPOLITIAN CITY	25,345	424	4,232	11,988	883	7,404	118	296
20316 DHANAUJI RURAL MUNICIPALITY	1,438	119	436	431	95	356	0	1
20317 NAGARAIN MUNICIPALITY	1,288	12	261	367	79	510	59	0
20318 MUKHIYAPATTI MUSAHARMIYA RURAL MUNICIPALITY	460	0	177	227	0	56	0	0

1) NSIC stands for Nepal Standard Industrial Classification.

2) Establishments which belong to Section O, T, or U of NSIC are not surveyed.

3) Includes "Not reported", "Unknown" and so on.

Table 7-1 Number of Establishments by Section of Industrial Classification, Kind of Business Place and Local Level.

District and Local Level	Section of NSIC ¹⁾							
	Total ²⁾							
	Kind of Business Place							
	Total	Street Business	Home Business	Business Building	Traditional Market	Modern Shopping Mall + Exclusive Block or Building	Others	Not Stated ³⁾
Mahottari District	36,998	710	8,869	9,520	5,230	11,655	1,012	2
20401 BARDIBAS MUNICIPALITY	6,750	83	1,482	1,617	658	2,834	74	2
20402 GAUSHALA MUNICIPALITY	3,790	27	1,353	528	361	1,494	27	0
20403 SONAMA RURAL MUNICIPALITY	1,617	164	401	569	256	126	101	0
20404 AURAH MUNICIPALITY	1,335	20	332	247	527	198	11	0
20405 BHANGAHA MUNICIPALITY	1,809	82	621	442	340	278	46	0
20406 LOHARPATTI MUNICIPALITY	2,043	62	593	748	352	279	9	0
20407 BALAWA MUNICIPALITY	2,189	44	428	620	881	193	23	0
20408 RAM GOPALPUR MUNICIPALITY	3,056	19	344	171	359	2,115	48	0
20409 SAMSI RURAL MUNICIPALITY	1,284	12	272	496	265	223	16	0
20410 MANARA SHISAWA MUNICIPALITY	2,267	100	847	805	127	318	70	0
20411 EKADARA RURAL MUNICIPALITY	2,656	6	447	586	333	828	456	0
20412 MAHOTTARI RURAL MUNICIPALITY	461	1	162	160	15	123	0	0
20413 PIPARA RURAL MUNICIPALITY	1,382	0	396	351	313	203	119	0
20414 MATIHANI MUNICIPALITY	2,098	15	418	347	323	990	5	0
20415 JALESHWOR MUNICIPALITY	4,261	75	773	1,833	120	1,453	7	0
Sarlahi District	38,657	959	12,494	7,863	4,414	11,637	1,290	0
20501 LALBANDI MUNICIPALITY	6,392	52	1,451	1,511	570	2,774	34	0
20502 HARIWAN MUNICIPALITY	5,527	39	2,177	820	240	2,249	2	0
20503 BAGMATI MUNICIPALITY	2,664	44	872	291	100	571	786	0
20504 BARAHATHAWA MUNICIPALITY	3,595	54	1,146	983	771	631	10	0
20505 HARIPUR MUNICIPALITY	1,868	25	292	598	33	899	21	0
20506 ISHWORPUR MUNICIPALITY	4,228	227	1,195	930	1,015	850	11	0
20507 HARIPURWA MUNICIPALITY	1,214	102	331	84	110	587	0	0
20508 PARSARURAL MUNICIPALITY	508	0	97	116	151	144	0	0
20509 BRAHMAPURI RURAL MUNICIPALITY	666	4	319	47	69	223	4	0
20510 CHANDRANAGAR RURAL MUNICIPALITY	947	28	178	309	94	338	0	0
20511 KABILASHI MUNICIPALITY	1,288	13	404	174	62	635	0	0
20512 CHAKRAGHATTA RURAL MUNICIPALITY	904	44	376	54	96	217	117	0
20513 BASBARIYA RURAL MUNICIPALITY	639	1	414	78	0	98	48	0
20514 DHANAKAUL RURAL MUNICIPALITY	528	10	219	147	46	69	37	0
20515 RAMNAGAR RURAL MUNICIPALITY	941	2	275	477	147	40	0	0
20516 BALARA MUNICIPALITY	1,291	100	693	192	73	82	151	0
20517 GODAITA MUNICIPALITY	1,756	187	607	302	199	395	66	0
20518 BISHNU RURAL MUNICIPALITY	518	3	209	94	108	104	0	0
20519 KAUDENA RURAL MUNICIPALITY	338	2	145	89	15	84	3	0
20520 MALANGAWA MUNICIPALITY	2,845	22	1,094	567	515	647	0	0
Rautahat District	41,265	919	11,732	11,908	1,947	10,370	3,779	610
20601 CHANDRAPUR MUNICIPALITY	9,285	130	2,481	2,069	1,001	3,427	177	0
20602 GUJARA MUNICIPALITY	3,799	15	606	1,996	42	312	641	187
20603 PHATUWA BIJAYAPUR MUNICIPALITY	1,603	12	811	158	124	108	384	6
20604 KATAHARIYA MUNICIPALITY	3,001	144	800	508	3	532	996	18
20605 BRINDABAN MUNICIPALITY	2,947	46	749	180	27	845	746	354
20606 GADHIMAI MUNICIPALITY	1,227	3	483	457	0	275	9	0
20607 MADHAV NARAYAN MUNICIPALITY	1,878	80	311	96	131	1,253	7	0
20608 GARUDA MUNICIPALITY	5,377	215	1,582	2,516	45	617	380	22
20609 DEWAHI GONAH MUNICIPALITY	559	10	357	20	0	137	35	0
20610 MAULAPUR MUNICIPALITY	783	13	190	314	44	208	14	0
20611 BOUDHIMAI MUNICIPALITY	1,455	85	343	389	64	533	41	0
20612 PAROHA MUNICIPALITY	801	7	292	45	209	149	84	15
20613 RAJPUR MUNICIPALITY	1,386	4	884	212	20	230	36	0
20614 YAMUNAMAI RURAL MUNICIPALITY	638	2	136	347	3	126	24	0
20615 DURGA BHAGAWATI RURAL MUNICIPALITY	736	31	90	274	102	234	5	0
20616 RAJDEVI MUNICIPALITY	703	32	292	114	0	254	3	8
20617 GAUR MUNICIPALITY	3,915	71	796	1,959	118	893	78	0
20618 ISHANATH MUNICIPALITY	1,172	19	529	254	14	237	119	0

1) NSIC stands for Nepal Standard Industrial Classification.

2) Establishments which belong to Section O, T, or U of NSIC are not surveyed.

3) Includes "Not reported", "Unknown" and so on.

Table 7-1 Number of Establishments by Section of Industrial Classification, Kind of Business Place and Local Level.

District and Local Level	Section of NSIC ¹⁾							
	Total ²⁾							
	Kind of Business Place							
	Total	Street Business	Home Business	Business Building	Traditional Market	Modern Shopping Mall + Exclusive Block or Building	Others	Not Stated ³⁾
Bara District	48,724	390	8,012	16,782	1,975	20,546	1,018	1
20701 NIJAGADH MUNICIPALITY	2,061	63	870	728	112	285	3	0
20702 KOLHABI MUNICIPALITY	2,897	29	636	632	17	1,500	83	0
20703 JITPUR SIMARA SUB-METROPOLITIAN CITY	18,549	121	2,272	6,449	269	9,290	148	0
20704 PARAWANIPUR RURAL MUNICIPALITY	3,257	14	213	650	159	2,207	14	0
20705 PRASAUNI RURAL MUNICIPALITY	1,304	2	305	360	32	586	19	0
20706 BISHRAMPUR RURAL MUNICIPALITY	1,313	4	276	456	13	535	29	0
20707 PHETA RURAL MUNICIPALITY	1,776	15	151	419	119	997	75	0
20708 KALAIYA SUB-METROPOLITIAN CITY	7,726	67	1,388	3,829	431	1,874	137	0
20709 KARAIYAMAI RURAL MUNICIPALITY	628	0	178	61	121	208	60	0
20710 BARAGADHI RURAL MUNICIPALITY	1,421	12	217	327	4	784	77	0
20711 AADARSHA KOTWAL RURAL MUNICIPALITY	719	6	96	306	0	225	86	0
20712 SIMROUNGADH MUNICIPALITY	1,898	17	460	200	561	574	86	0
20713 PACHARAUTA MUNICIPALITY	1,062	2	299	290	12	294	164	1
20714 MAHAGADHIMAI MUNICIPALITY	3,087	30	387	1,627	112	930	1	0
20715 DEVTAL RURAL MUNICIPALITY	365	7	125	152	0	81	0	0
20716 SUBARNA RURAL MUNICIPALITY	661	1	139	296	13	176	36	0
Parsa District	50,110	1,831	10,381	14,896	3,666	18,576	760	0
20801 THORI RURAL MUNICIPALITY	1,385	20	548	232	142	385	58	0
20802 JIRABHAWANI RURAL MUNICIPALITY	949	20	264	199	216	234	16	0
20803 JAGARNATHPUR RURAL MUNICIPALITY	1,325	39	400	208	66	588	24	0
20804 PATERWA SUGAULI RURAL MUNICIPALITY	797	22	317	262	37	146	13	0
20805 SAKHUWA PRASAUNI RURAL MUNICIPALITY	2,029	308	686	361	52	512	110	0
20806 PARSAGADHI MUNICIPALITY	2,728	66	1,113	586	111	675	177	0
20807 BIRGUNJ METROPOLITIAN CITY	32,910	1,072	4,854	10,764	2,074	13,973	173	0
20808 BAHUDARMAI MUNICIPALITY	2,010	95	597	513	334	449	22	0
20809 POKHARIYA MUNICIPALITY	2,086	60	186	909	245	592	94	0
20810 KALIKAMAI RURAL MUNICIPALITY	456	28	297	41	12	73	5	0
20811 DHOBINI RURAL MUNICIPALITY	717	6	281	103	13	307	7	0
20812 CHHIPAHARMAI RURAL MUNICIPALITY	884	29	238	347	80	174	16	0
20813 PAKAHA MAINPUR RURAL MUNICIPALITY	780	19	279	123	144	215	0	0
20814 BINDABASINI RURAL MUNICIPALITY	1,054	47	321	248	140	253	45	0

1) NSIC stands for Nepal Standard Industrial Classification.

2) Establishments which belong to Section O, T, or U of NSIC are not surveyed.

3) Includes "Not reported", "Unknown" and so on.

Table 7-1 Number of Establishments by Section of Industrial Classification, Kind of Business Place and Local Level.

District and Local Level	Section of NSIC ¹⁾							
	A							
	Agriculture, forestry and fishing ²⁾							
	Kind of Business Place							
	Total	Street Business	Home Business	Business Building	Traditional Market	Modern Shopping Mall + Exclusive Block or Building	Others	Not Stated ³⁾
Province 2								
Total	4,508	0	1,364	1,207	115	923	892	7
Metropolitan City	31	0	17	5	2	7	0	0
Sub-Metropolitan City	213	0	51	99	0	47	16	0
Municipality	2,958	0	931	646	82	714	579	6
Rural Municipality	1,306	0	365	457	31	155	297	1
201 Saptari District								
Total	817	0	306	286	12	148	64	1
Municipality	389	0	146	44	12	146	41	0
Rural Municipality	428	0	160	242	0	2	23	1
202 Siraha District								
Total	328	0	98	87	12	124	7	0
Municipality	253	0	90	55	10	98	0	0
Rural Municipality	75	0	8	32	2	26	7	0
203 Dhanusa District								
Total	232	0	64	34	0	119	15	0
Sub-Metropolitan City	45	0	12	9	0	24	0	0
Municipality	143	0	41	22	0	65	15	0
Rural Municipality	44	0	11	3	0	30	0	0
204 Mahottari District								
Total	597	0	217	104	13	28	233	2
Municipality	371	0	193	90	13	28	45	2
Rural Municipality	226	0	24	14	0	0	188	0
205 Sarlahi District								
Total	886	0	274	298	24	254	36	0
Municipality	762	0	212	268	23	223	36	0
Rural Municipality	124	0	62	30	1	31	0	0
206 Rautahat District								
Total	743	0	199	53	24	74	389	4
Municipality	741	0	199	51	24	74	389	4
Rural Municipality	2	0	0	2	0	0	0	0

1) NSIC stands for Nepal Standard Industrial Classification.

2) Registered establishments only.

3) Includes "Not reported ", "Unknown" and so on.

Table 7-1 Number of Establishments by Section of Industrial Classification, Kind of Business Place and Local Level.

District and Local Level	Section of NSIC ¹⁾							
	A							
	Agriculture, forestry and fishing ²⁾							
	Kind of Business Place							
	Total	Street Business	Home Business	Business Building	Traditional Market	Modern Shopping Mall + Exclusive Block or Building	Others	Not Stated ³⁾
207 Bara District								
Total	550	0	88	200	0	124	138	0
Sub-Metropolitan City	168	0	39	90	0	23	16	0
Municipality	226	0	37	86	0	50	53	0
Rural Municipality	156	0	12	24	0	51	69	0
208 Parsa District								
Total	355	0	118	145	30	52	10	0
Metropolitan City	31	0	17	5	2	7	0	0
Municipality	73	0	13	30	0	30	0	0
Rural Municipality	251	0	88	110	28	15	10	0

1) NSIC stands for Nepal Standard Industrial Classification.

2) Registered establishments only.

3) Includes "Not reported ", "Unknown" and so on.

Table 7-1 Number of Establishments by Section of Industrial Classification, Kind of Business Place and Local Level.

District and Local Level	Section of NSIC ¹⁾							
	A							
	Agriculture, forestry and fishing ²⁾							
	Kind of Business Place							
	Total	Street Business	Home Business	Business Building	Traditional Market	Modern Shopping Mall + Exclusive Block or Building	Others	Not Stated ³⁾
Saptari District	817	0	306	286	12	148	64	1
20101 SAPTAKOSHI MUNICIPALITY	33	0	15	3	2	13	0	0
20102 KANCHANRUP MUNICIPALITY	37	0	31	3	3	0	0	0
20103 AGMISAIR KRISHNA SABARAN RURAL MUNICIPALITY	37	0	36	0	0	0	0	1
20104 RUPANI RURAL MUNICIPALITY	7	0	6	1	0	0	0	0
20105 SHAMBHUNATH MUNICIPALITY	74	0	15	9	2	48	0	0
20106 KHADAK MUNICIPALITY	78	0	4	2	0	72	0	0
20107 SURUNGA MUNICIPALITY	19	0	13	0	1	4	1	0
20108 BALAN-BIHUL RURAL MUNICIPALITY	11	0	3	6	0	2	0	0
20109 BODE BARSAIN MUNICIPALITY	47	0	25	17	0	5	0	0
20110 DAKNESHWORI MUNICIPALITY	31	0	13	8	2	4	4	0
20111 RAJGADHA RURAL MUNICIPALITY	19	0	19	0	0	0	0	0
20112 BISHNUPUR RURAL MUNICIPALITY	17	0	0	17	0	0	0	0
20113 RAJBIRAJ MUNICIPALITY	28	0	24	2	2	0	0	0
20114 MAHADEWA RURAL MUNICIPALITY	13	0	9	4	0	0	0	0
20115 TIRAHUT RURAL MUNICIPALITY	243	0	31	212	0	0	0	0
20116 HANUMANNAGAR KANKALINI MUNICIPALITY	42	0	6	0	0	0	36	0
20117 TILATHI KOILADI RURAL MUNICIPALITY	2	0	0	2	0	0	0	0
20118 CHHINNAMASTA RURAL MUNICIPALITY	79	0	56	0	0	0	23	0
Siraha District	328	0	98	87	12	124	7	0
20201 LAHAN MUNICIPALITY	45	0	15	0	10	20	0	0
20202 DHANGADHIMAI MUNICIPALITY	94	0	32	14	0	48	0	0
20203 GOLBAZAR MUNICIPALITY	33	0	13	5	0	15	0	0
20204 MIRCHAIYA MUNICIPALITY	16	0	0	2	0	14	0	0
20205 KARJANHA MUNICIPALITY	18	0	15	3	0	0	0	0
20206 KALYANPUR MUNICIPALITY	1	0	0	1	0	0	0	0
20207 NARAHA RURAL MUNICIPALITY	3	0	0	3	0	0	0	0
20208 BISHNUPUR RURAL MUNICIPALITY	5	0	2	0	0	3	0	0
20209 ARNAMA RURAL MUNICIPALITY	0	0	0	0	0	0	0	0
20210 SUKHIPUR MUNICIPALITY	25	0	11	14	0	0	0	0
20211 LAXMIPUR PATARI RURAL MUNICIPALITY	23	0	0	3	0	20	0	0
20212 SAKHUWA NANKARKATTI RURAL MUNICIPALITY	0	0	0	0	0	0	0	0
20213 BHAGAWANPUR RURAL MUNICIPALITY	4	0	0	4	0	0	0	0
20214 NAWARAJPUR RURAL MUNICIPALITY	0	0	0	0	0	0	0	0
20215 BARIYARPATTI RURAL MUNICIPALITY	15	0	3	0	2	3	7	0
20216 AURAH RURAL MUNICIPALITY	25	0	3	22	0	0	0	0
20217 SIRAHA MUNICIPALITY	21	0	4	16	0	1	0	0
Dhanusa District	232	0	64	34	0	119	15	0
20301 GANESHMAN CHARNATH MUNICIPALITY	9	0	2	7	0	0	0	0
20302 DHANUSHADHAM MUNICIPALITY	17	0	17	0	0	0	0	0
20303 MITHILA MUNICIPALITY	43	0	4	10	0	18	11	0
20304 BATESHWOR RURAL MUNICIPALITY	0	0	0	0	0	0	0	0
20305 CHHRESHWORNATH MUNICIPALITY	44	0	3	4	0	37	0	0
20306 LAXMINIYA RURAL MUNICIPALITY	40	0	10	0	0	30	0	0
20307 MITHILA BIHARI MUNICIPALITY	8	0	0	0	0	8	0	0
20308 HANSAPUR MUNICIPALITY	2	0	2	0	0	0	0	0
20309 SABAILA MUNICIPALITY	0	0	0	0	0	0	0	0
20310 SHAHIDNAGAR MUNICIPALITY	10	0	8	0	0	2	0	0
20311 KAMALA MUNICIPALITY	0	0	0	0	0	0	0	0
20312 JANAK NANDINI RURAL MUNICIPALITY	0	0	0	0	0	0	0	0
20313 BIDEHA MUNICIPALITY	6	0	5	1	0	0	0	0
20314 AURAH RURAL MUNICIPALITY	0	0	0	0	0	0	0	0
20315 JANAKPURDHAM SUB-METROPOLITIAN CITY	45	0	12	9	0	24	0	0
20316 DHANAUJI RURAL MUNICIPALITY	3	0	0	3	0	0	0	0
20317 NAGARAIN MUNICIPALITY	4	0	0	0	0	0	4	0
20318 MUKHIYAPATTI MUSAHARMIYA RURAL MUNICIPALITY	1	0	1	0	0	0	0	0

1) NSIC stands for Nepal Standard Industrial Classification.

2) Registered establishments only.

3) Includes "Not reported", "Unknown" and so on.

Table 7-1 Number of Establishments by Section of Industrial Classification, Kind of Business Place and Local Level.

District and Local Level	Section of NSIC ¹⁾								
	A								
	Agriculture, forestry and fishing ²⁾								
	Kind of Business Place								
	Total	Street Business	Home Business	Business Building	Traditional Market	Modern Shopping Mall + Exclusive Block or Building	Others	Not Stated ³⁾	
Mahottari District	597	0	217	104	13		28	233	2
20401 BARDIBAS MUNICIPALITY	79	0	30	46	0		1	0	2
20402 GAUSHALA MUNICIPALITY	89	0	71	13	0		4	1	0
20403 SONAMA RURAL MUNICIPALITY	6	0	6	0	0		0	0	0
20404 AURAH MUNICIPALITY	11	0	5	0	0		2	4	0
20405 BHANGAHA MUNICIPALITY	28	0	10	16	2		0	0	0
20406 LOHARPATTI MUNICIPALITY	2	0	0	2	0		0	0	0
20407 BALAWA MUNICIPALITY	2	0	1	1	0		0	0	0
20408 RAM GOPALPUR MUNICIPALITY	30	0	1	8	0		21	0	0
20409 SAMSI RURAL MUNICIPALITY	5	0	0	5	0		0	0	0
20410 MANARA SHISAWA MUNICIPALITY	116	0	63	2	11		0	40	0
20411 EKADARA RURAL MUNICIPALITY	204	0	16	9	0		0	179	0
20412 MAHOTTARI RURAL MUNICIPALITY	0	0	0	0	0		0	0	0
20413 PIPARA RURAL MUNICIPALITY	11	0	2	0	0		0	9	0
20414 MATIHANI MUNICIPALITY	0	0	0	0	0		0	0	0
20415 JALESHWOR MUNICIPALITY	14	0	12	2	0		0	0	0
Sarlahi District	886	0	274	298	24		254	36	0
20501 LALBANDI MUNICIPALITY	206	0	15	4	12		173	2	0
20502 HARIWAN MUNICIPALITY	27	0	25	0	0		0	2	0
20503 BAGMATI MUNICIPALITY	121	0	71	16	0		11	23	0
20504 BARAHATHAWA MUNICIPALITY	35	0	19	8	3		5	0	0
20505 HARIPUR MUNICIPALITY	40	0	6	9	0		25	0	0
20506 ISHWORPUR MUNICIPALITY	226	0	6	219	0		1	0	0
20507 HARIPURWA MUNICIPALITY	0	0	0	0	0		0	0	0
20508 PARSARURAL MUNICIPALITY	12	0	0	0	0		12	0	0
20509 BRAHMAPURI RURAL MUNICIPALITY	18	0	18	0	0		0	0	0
20510 CHANDRANAGAR RURAL MUNICIPALITY	42	0	9	27	1		5	0	0
20511 KABILASHI MUNICIPALITY	8	0	3	3	2		0	0	0
20512 CHAKRAGHATTA RURAL MUNICIPALITY	24	0	8	2	0		14	0	0
20513 BASBARIYA RURAL MUNICIPALITY	6	0	5	1	0		0	0	0
20514 DHANAKAUL RURAL MUNICIPALITY	3	0	3	0	0		0	0	0
20515 RAMNAGAR RURAL MUNICIPALITY	16	0	16	0	0		0	0	0
20516 BALARA MUNICIPALITY	77	0	57	9	2		0	9	0
20517 GODAITA MUNICIPALITY	16	0	8	0	2		6	0	0
20518 BISHNU RURAL MUNICIPALITY	3	0	3	0	0		0	0	0
20519 KAUDENA RURAL MUNICIPALITY	0	0	0	0	0		0	0	0
20520 MALANGAWA MUNICIPALITY	6	0	2	0	2		2	0	0
Rautahat District	743	0	199	53	24		74	389	4
20601 CHANDRAPUR MUNICIPALITY	216	0	51	13	6		34	112	0
20602 GUJARA MUNICIPALITY	8	0	6	2	0		0	0	0
20603 PHATUWA BIJAYAPUR MUNICIPALITY	33	0	20	0	0		4	9	0
20604 KATAHARIYA MUNICIPALITY	235	0	6	0	0		3	226	0
20605 BRINDABAN MUNICIPALITY	33	0	22	3	0		1	3	4
20606 GADHIMAI MUNICIPALITY	0	0	0	0	0		0	0	0
20607 MADHAV NARAYAN MUNICIPALITY	8	0	1	0	4		1	2	0
20608 GARUDA MUNICIPALITY	100	0	47	9	0		10	34	0
20609 DEWAHI GONAH MUNICIPALITY	0	0	0	0	0		0	0	0
20610 MAULAPUR MUNICIPALITY	28	0	20	0	0		8	0	0
20611 BOUDHIMAI MUNICIPALITY	20	0	15	2	0		3	0	0
20612 PAROHA MUNICIPALITY	17	0	5	2	3		4	3	0
20613 RAJPUR MUNICIPALITY	15	0	2	2	11		0	0	0
20614 YAMUNAMAI RURAL MUNICIPALITY	2	0	0	2	0		0	0	0
20615 DURGA BHAGAWATI RURAL MUNICIPALITY	0	0	0	0	0		0	0	0
20616 RAJDEVI MUNICIPALITY	20	0	3	15	0		2	0	0
20617 GAUR MUNICIPALITY	0	0	0	0	0		0	0	0
20618 ISHANATH MUNICIPALITY	8	0	1	3	0		4	0	0

1) NSIC stands for Nepal Standard Industrial Classification.

2) Registered establishments only.

3) Includes "Not reported", "Unknown" and so on.

Table 7-1 Number of Establishments by Section of Industrial Classification, Kind of Business Place and Local Level.

District and Local Level	Section of NSIC ¹⁾							
	A							
	Agriculture, forestry and fishing ²⁾							
	Kind of Business Place							
	Total	Street Business	Home Business	Business Building	Traditional Market	Modern Shopping Mall + Exclusive Block or Building	Others	Not Stated ³⁾
Bara District	550	0	88	200	0	124	138	0
20701 NIJAGADH MUNICIPALITY	77	0	9	68	0	0	0	0
20702 KOLHABI MUNICIPALITY	5	0	0	0	0	5	0	0
20703 JITPUR SIMARA SUB-METROPOLITIAN CITY	142	0	37	79	0	23	3	0
20704 PARAWANIPUR RURAL MUNICIPALITY	48	0	3	6	0	39	0	0
20705 PRASAUNI RURAL MUNICIPALITY	15	0	0	2	0	0	13	0
20706 BISHRAMPUR RURAL MUNICIPALITY	20	0	0	2	0	0	18	0
20707 PHETA RURAL MUNICIPALITY	33	0	0	0	0	10	23	0
20708 KALAIYA SUB-METROPOLITIAN CITY	26	0	2	11	0	0	13	0
20709 KARAIYAMAI RURAL MUNICIPALITY	9	0	0	0	0	0	9	0
20710 BARAGADHI RURAL MUNICIPALITY	10	0	0	2	0	2	6	0
20711 AADARSHA KOTWAL RURAL MUNICIPALITY	0	0	0	0	0	0	0	0
20712 SIMROUNGADH MUNICIPALITY	99	0	10	0	0	42	47	0
20713 PACHARAUTA MUNICIPALITY	42	0	16	17	0	3	6	0
20714 MAHAGADHIMAI MUNICIPALITY	3	0	2	1	0	0	0	0
20715 DEVTAL RURAL MUNICIPALITY	12	0	9	3	0	0	0	0
20716 SUBARNA RURAL MUNICIPALITY	9	0	0	9	0	0	0	0
Parsa District	355	0	118	145	30	52	10	0
20801 THORI RURAL MUNICIPALITY	24	0	6	14	0	3	1	0
20802 JIRABHAWANI RURAL MUNICIPALITY	3	0	0	0	0	3	0	0
20803 JAGARNATHPUR RURAL MUNICIPALITY	24	0	7	17	0	0	0	0
20804 PATERWA SUGAULI RURAL MUNICIPALITY	0	0	0	0	0	0	0	0
20805 SAKHUWA PRASAUNI RURAL MUNICIPALITY	37	0	18	17	2	0	0	0
20806 PARSAGADHI MUNICIPALITY	19	0	10	9	0	0	0	0
20807 BIRGUNJ METROPOLITIAN CITY	31	0	17	5	2	7	0	0
20808 BAHUDARMAI MUNICIPALITY	45	0	3	19	0	23	0	0
20809 POKHARIYA MUNICIPALITY	9	0	0	2	0	7	0	0
20810 KALIKAMAI RURAL MUNICIPALITY	36	0	25	8	0	0	3	0
20811 DHOBINI RURAL MUNICIPALITY	28	0	6	7	0	9	6	0
20812 CHHIPAHARMAI RURAL MUNICIPALITY	4	0	0	4	0	0	0	0
20813 PAKAHA MAINPUR RURAL MUNICIPALITY	47	0	4	17	26	0	0	0
20814 BINDABASINI RURAL MUNICIPALITY	48	0	22	26	0	0	0	0

1) NSIC stands for Nepal Standard Industrial Classification.

2) Registered establishments only.

3) Includes "Not reported", "Unknown" and so on.

Table 7-1 Number of Establishments by Section of Industrial Classification, Kind of Business Place and Local Level.

District and Local Level	Section of NSIC ¹⁾							
	C							
	Manufacturing							
	Kind of Business Place							
	Total	Street Business	Home Business	Business Building	Traditional Market	Modern Shopping Mall + Exclusive Block or Building	Others	Not Stated ²⁾
Province 2								
Total	79,778	122	12,210	21,050	2,662	39,990	3,187	557
Metropolitan City	6,408	10	862	2,257	356	2,920	3	0
Sub-Metropolitan City	14,094	1	992	3,446	138	9,456	61	0
Municipality	43,697	76	7,940	9,988	1,445	21,157	2,544	547
Rural Municipality	15,579	35	2,416	5,359	723	6,457	579	10
201 Saptari District								
Total	8,978	36	2,203	2,291	457	3,601	367	23
Municipality	6,856	17	1,489	1,399	374	3,358	205	14
Rural Municipality	2,122	19	714	892	83	243	162	9
202 Siraha District								
Total	9,899	5	1,342	3,334	364	4,578	276	0
Municipality	6,304	5	1,061	1,693	30	3,515	0	0
Rural Municipality	3,595	0	281	1,641	334	1,063	276	0
203 Dhanusa District								
Total	9,747	7	1,864	3,557	262	3,910	97	50
Sub-Metropolitan City	4,511	1	643	1,835	75	1,897	60	0
Municipality	3,774	4	913	952	148	1,671	37	49
Rural Municipality	1,462	2	308	770	39	342	0	1
204 Mahottari District								
Total	6,276	2	1,064	2,291	149	2,716	54	0
Municipality	5,322	2	896	1,646	122	2,616	40	0
Rural Municipality	954	0	168	645	27	100	14	0
205 Sarlahi District								
Total	7,467	17	1,881	1,226	503	3,567	273	0
Municipality	6,572	9	1,560	989	394	3,457	163	0
Rural Municipality	895	8	321	237	109	110	110	0
206 Rautahat District								
Total	11,469	37	1,607	2,502	242	4,576	2,021	484
Municipality	11,278	37	1,588	2,403	242	4,507	2,017	484
Rural Municipality	191	0	19	99	0	69	4	0

1) NSIC stands for Nepal Standard Industrial Classification.

2) Includes "Not reported ", "Unknown" and so on.

Table 7-1 Number of Establishments by Section of Industrial Classification, Kind of Business Place and Local Level.

District and Local Level	Section of NSIC ¹⁾							
	C							
	Manufacturing							
	Kind of Business Place							
	Total	Street Business	Home Business	Business Building	Traditional Market	Modern Shopping Mall + Exclusive Block or Building	Others	Not Stated ²⁾
207 Bara District								
Total	16,330	6	758	2,817	220	12,516	13	0
Sub-Metropolitan City	9,583	0	349	1,611	63	7,559	1	0
Municipality	2,267	2	191	592	109	1,371	2	0
Rural Municipality	4,480	4	218	614	48	3,586	10	0
208 Parsa District								
Total	9,612	12	1,491	3,032	465	4,526	86	0
Metropolitan City	6,408	10	862	2,257	356	2,920	3	0
Municipality	1,324	0	242	314	26	662	80	0
Rural Municipality	1,880	2	387	461	83	944	3	0

1) NSIC stands for Nepal Standard Industrial Classification.

2) Includes "Not reported ", "Unknown" and so on.

Table 7-1 Number of Establishments by Section of Industrial Classification, Kind of Business Place and Local Level.

District and Local Level	Section of NSIC ¹⁾							
	C							
	Manufacturing							
	Kind of Business Place							
	Total	Street Business	Home Business	Business Building	Traditional Market	Modern Shopping Mall + Exclusive Block or Building	Others	Not Stated ²⁾
Saptari District	8,978	36	2,203	2,291	457	3,601	367	23
20101 SAPTAKOSHI MUNICIPALITY	187	0	84	60	12	29	2	0
20102 KANCHANRUP MUNICIPALITY	425	1	227	119	66	2	10	0
20103 AGMISAIR KRISHNA SABARAN RURAL MUNICIPALITY	143	0	74	22	29	3	6	9
20104 RUPANI RURAL MUNICIPALITY	890	0	71	642	0	22	155	0
20105 SHAMBHUNATH MUNICIPALITY	361	0	161	147	13	40	0	0
20106 KHADAK MUNICIPALITY	1,676	0	171	170	44	1,291	0	0
20107 SURUNGA MUNICIPALITY	1,078	3	99	89	67	719	101	0
20108 BALAN-BIHUL RURAL MUNICIPALITY	127	2	79	20	5	21	0	0
20109 BODE BARSAIN MUNICIPALITY	534	7	180	64	46	237	0	0
20110 DAKNESHWORI MUNICIPALITY	690	0	124	325	8	131	88	14
20111 RAJGADHA RURAL MUNICIPALITY	272	0	91	56	0	125	0	0
20112 BISHNUPUR RURAL MUNICIPALITY	136	1	64	64	5	2	0	0
20113 RAJBIRAJ MUNICIPALITY	1,592	2	291	300	117	882	0	0
20114 MAHADEWA RURAL MUNICIPALITY	185	15	117	45	6	2	0	0
20115 TIRAHUT RURAL MUNICIPALITY	66	0	49	4	12	0	1	0
20116 HANUMANNAGAR KANKALINI MUNICIPALITY	313	4	152	125	1	27	4	0
20117 TILATHI KOILADI RURAL MUNICIPALITY	116	1	83	28	4	0	0	0
20118 CHHINNAMASTA RURAL MUNICIPALITY	187	0	86	11	22	68	0	0
Siraha District	9,899	5	1,342	3,334	364	4,578	276	0
20201 LAHAN MUNICIPALITY	626	0	275	201	14	136	0	0
20202 DHANGADHIMAI MUNICIPALITY	277	0	110	110	8	49	0	0
20203 GOLBAZAR MUNICIPALITY	2,780	0	153	668	0	1,959	0	0
20204 MIRCHAIYA MUNICIPALITY	463	0	89	198	0	176	0	0
20205 KARJANHA MUNICIPALITY	163	0	128	24	0	11	0	0
20206 KALYANPUR MUNICIPALITY	166	0	58	88	3	17	0	0
20207 NARAHA RURAL MUNICIPALITY	501	0	29	157	0	315	0	0
20208 BISHNUPUR RURAL MUNICIPALITY	185	0	68	67	0	50	0	0
20209 ARNAMA RURAL MUNICIPALITY	387	0	15	39	326	7	0	0
20210 SUKHIPUR MUNICIPALITY	1,156	4	62	102	4	984	0	0
20211 LAXMIPUR PATARI RURAL MUNICIPALITY	1,076	0	70	458	1	271	276	0
20212 SAKHUWA NANKARKATTI RURAL MUNICIPALITY	39	0	5	34	0	0	0	0
20213 BHAGAWANPUR RURAL MUNICIPALITY	61	0	7	54	0	0	0	0
20214 NAWARAJPUR RURAL MUNICIPALITY	44	0	24	15	0	5	0	0
20215 BARIYARPATTI RURAL MUNICIPALITY	560	0	33	105	7	415	0	0
20216 AURAH RURAL MUNICIPALITY	742	0	30	712	0	0	0	0
20217 SIRAHA MUNICIPALITY	673	1	186	302	1	183	0	0
Dhanusa District	9,747	7	1,864	3,557	262	3,910	97	50
20301 GANESHPUR CHARNATH MUNICIPALITY	140	0	92	48	0	0	0	0
20302 DHANUSHADHAM MUNICIPALITY	345	0	155	85	25	69	9	2
20303 MITHILA MUNICIPALITY	560	0	50	115	8	373	4	10
20304 BATESHWOR RURAL MUNICIPALITY	159	0	67	59	33	0	0	0
20305 CHHRESHWORNATH MUNICIPALITY	1,259	0	224	217	27	785	0	6
20306 LAXMINIYA RURAL MUNICIPALITY	711	0	50	560	0	101	0	0
20307 MITHILA BIHARI MUNICIPALITY	343	3	33	111	19	156	0	21
20308 HANSAPUR MUNICIPALITY	154	0	102	12	5	13	12	10
20309 SABAILA MUNICIPALITY	144	0	36	65	43	0	0	0
20310 SHAHIDNAGAR MUNICIPALITY	323	0	102	96	18	107	0	0
20311 KAMALA MUNICIPALITY	110	1	78	25	0	6	0	0
20312 JANAK NANDINI RURAL MUNICIPALITY	128	2	39	23	4	60	0	0
20313 BIDEHA MUNICIPALITY	145	0	19	116	3	7	0	0
20314 AURAH RURAL MUNICIPALITY	146	0	73	27	2	44	0	0
20315 JANAKPURDHAM SUB-METROPOLITAN CITY	4,511	1	643	1,835	75	1,897	60	0
20316 DHANAUJI RURAL MUNICIPALITY	263	0	46	84	0	132	0	1
20317 NAGARAIN MUNICIPALITY	251	0	22	62	0	155	12	0
20318 MUKHIYAPATTI MUSAHARMIYA RURAL MUNICIPALITY	55	0	33	17	0	5	0	0

1) NSIC stands for Nepal Standard Industrial Classification.

2) Includes "Not reported", "Unknown" and so on.

Table 7-1 Number of Establishments by Section of Industrial Classification, Kind of Business Place and Local Level.

District and Local Level	Section of NSIC ¹⁾							
	C							
	Manufacturing							
	Kind of Business Place							
	Total	Street Business	Home Business	Business Building	Traditional Market	Modern Shopping Mall + Exclusive Block or Building	Others	Not Stated ²⁾
Mahottari District	6,276	2	1,064	2,291	149	2,716	54	0
20401 BARDIBAS MUNICIPALITY	549	0	95	246	1	177	30	0
20402 GAUSHALA MUNICIPALITY	1,013	0	220	147	48	598	0	0
20403 SONAMA RURAL MUNICIPALITY	466	0	31	422	9	0	4	0
20404 AURAH MUNICIPALITY	105	0	38	33	4	23	7	0
20405 BHANGAHA MUNICIPALITY	238	0	79	105	19	33	2	0
20406 LOHARPATTI MUNICIPALITY	220	2	77	139	2	0	0	0
20407 BALAWA MUNICIPALITY	195	0	50	111	25	8	1	0
20408 RAM GOPALPUR MUNICIPALITY	1,230	0	76	29	6	1,119	0	0
20409 SAMSI RURAL MUNICIPALITY	156	0	29	101	7	19	0	0
20410 MANARA SHISAWA MUNICIPALITY	610	0	124	476	9	1	0	0
20411 EKADARA RURAL MUNICIPALITY	186	0	59	52	0	69	6	0
20412 MAHOTTARI RURAL MUNICIPALITY	35	0	9	26	0	0	0	0
20413 PIPARA RURAL MUNICIPALITY	111	0	40	44	11	12	4	0
20414 MATIHANI MUNICIPALITY	475	0	66	73	8	328	0	0
20415 JALESHWOR MUNICIPALITY	687	0	71	287	0	329	0	0
Sarlahi District	7,467	17	1,881	1,226	503	3,567	273	0
20501 LALBANDI MUNICIPALITY	843	0	176	206	65	396	0	0
20502 HARIWAN MUNICIPALITY	2,002	0	435	113	4	1,450	0	0
20503 BAGMATI MUNICIPALITY	188	0	70	53	15	32	18	0
20504 BARAHATHAWA MUNICIPALITY	403	0	170	159	44	30	0	0
20505 HARIPUR MUNICIPALITY	720	0	48	113	1	558	0	0
20506 ISHWORPUR MUNICIPALITY	539	7	192	107	147	83	3	0
20507 HARIPURWA MUNICIPALITY	446	2	49	26	14	355	0	0
20508 PARSA RURAL MUNICIPALITY	80	0	14	46	20	0	0	0
20509 BRAHMAPURI RURAL MUNICIPALITY	46	0	23	15	4	4	0	0
20510 CHANDRANAGAR RURAL MUNICIPALITY	212	3	35	77	10	87	0	0
20511 KABILASHI MUNICIPALITY	401	0	50	31	8	312	0	0
20512 CHAKRAGHATTA RURAL MUNICIPALITY	238	5	85	18	5	15	110	0
20513 BASBARIYA RURAL MUNICIPALITY	74	0	61	13	0	0	0	0
20514 DHANAKAUL RURAL MUNICIPALITY	54	0	24	22	4	4	0	0
20515 RAMNAGAR RURAL MUNICIPALITY	91	0	30	13	48	0	0	0
20516 BALARA MUNICIPALITY	286	0	139	50	19	0	78	0
20517 GODAITA MUNICIPALITY	258	0	92	59	24	19	64	0
20518 BISHNU RURAL MUNICIPALITY	79	0	38	23	18	0	0	0
20519 KAUDENA RURAL MUNICIPALITY	21	0	11	10	0	0	0	0
20520 MALANGAWA MUNICIPALITY	486	0	139	72	53	222	0	0
Rautahat District	11,469	37	1,607	2,502	242	4,576	2,021	484
20601 CHANDRAPUR MUNICIPALITY	2,355	3	299	284	105	1,660	4	0
20602 GUJARA MUNICIPALITY	1,181	0	72	284	2	127	536	160
20603 PHATUWA BIJAYAPUR MUNICIPALITY	118	0	67	15	33	0	3	0
20604 KATAHARIYA MUNICIPALITY	1,338	30	134	271	0	281	622	0
20605 BRINDABAN MUNICIPALITY	1,801	0	174	71	5	697	533	321
20606 GADHIMAI MUNICIPALITY	252	0	52	92	0	104	4	0
20607 MADHAV NARAYAN MUNICIPALITY	1,074	0	46	15	40	973	0	0
20608 GARUDA MUNICIPALITY	1,669	3	238	911	0	228	286	3
20609 DEWAHI GONAH MUNICIPALITY	46	0	42	4	0	0	0	0
20610 MAULAPUR MUNICIPALITY	103	0	23	55	6	19	0	0
20611 BOUDHIMAI MUNICIPALITY	405	0	59	59	7	276	4	0
20612 PAROHA MUNICIPALITY	104	0	42	8	37	6	11	0
20613 RAJPUR MUNICIPALITY	220	0	171	28	0	10	11	0
20614 YAMUNAMAI RURAL MUNICIPALITY	123	0	17	55	0	47	4	0
20615 DURGA BHAGAWATI RURAL MUNICIPALITY	68	0	2	44	0	22	0	0
20616 RAJDEVI MUNICIPALITY	52	0	30	15	0	7	0	0
20617 GAUR MUNICIPALITY	347	1	75	260	7	4	0	0
20618 ISHANATH MUNICIPALITY	213	0	64	31	0	115	3	0

1) NSIC stands for Nepal Standard Industrial Classification.

2) Includes "Not reported ", "Unknown" and so on.

Table 7-1 Number of Establishments by Section of Industrial Classification, Kind of Business Place and Local Level.

District and Local Level	Section of NSIC ¹⁾							
	C							
	Manufacturing							
	Kind of Business Place							
	Total	Street Business	Home Business	Business Building	Traditional Market	Modern Shopping Mall + Exclusive Block or Building	Others	Not Stated ²⁾
Bara District	16,330	6	758	2,817	220	12,516	13	0
20701 NIJAGADH MUNICIPALITY	155	0	68	78	9	0	0	0
20702 KOLHABI MUNICIPALITY	1,116	2	43	99	0	972	0	0
20703 JITPUR SIMARA SUB-METROPOLITIAN CITY	8,227	0	174	776	38	7,239	0	0
20704 PARAWANIPUR RURAL MUNICIPALITY	1,524	1	20	77	17	1,409	0	0
20705 PRASAUNI RURAL MUNICIPALITY	636	0	130	132	0	374	0	0
20706 BISHRAMPUR RURAL MUNICIPALITY	446	3	13	58	0	372	0	0
20707 PHETA RURAL MUNICIPALITY	981	0	13	112	28	828	0	0
20708 KALAIYA SUB-METROPOLITIAN CITY	1,356	0	175	835	25	320	1	0
20709 KARAIYAMAI RURAL MUNICIPALITY	4	0	0	2	2	0	0	0
20710 BARAGADHI RURAL MUNICIPALITY	681	0	19	78	0	580	4	0
20711 AADARSHA KOTWAL RURAL MUNICIPALITY	50	0	6	44	0	0	0	0
20712 SIMROUNGADH MUNICIPALITY	215	0	47	24	90	52	2	0
20713 PACHARAUTA MUNICIPALITY	106	0	10	52	2	42	0	0
20714 MAHAGADHIMAI MUNICIPALITY	675	0	23	339	8	305	0	0
20715 DEVTAL RURAL MUNICIPALITY	52	0	2	36	0	14	0	0
20716 SUBARNA RURAL MUNICIPALITY	106	0	15	75	1	9	6	0
Parsa District	9,612	12	1,491	3,032	465	4,526	86	0
20801 THORI RURAL MUNICIPALITY	156	0	64	28	11	53	0	0
20802 JIRABHAWANI RURAL MUNICIPALITY	127	0	31	17	23	56	0	0
20803 JAGARNATHPUR RURAL MUNICIPALITY	637	0	56	121	0	460	0	0
20804 PATERWA SUGAULI RURAL MUNICIPALITY	104	0	19	75	0	10	0	0
20805 SAKHUWA PRASAUNI RURAL MUNICIPALITY	381	2	74	72	13	217	3	0
20806 PARSAGADHI MUNICIPALITY	593	0	155	53	14	371	0	0
20807 BIRGUNJ METROPOLITIAN CITY	6,408	10	862	2,257	356	2,920	3	0
20808 BAHUDARMAI MUNICIPALITY	282	0	65	121	6	90	0	0
20809 POKHARIYA MUNICIPALITY	449	0	22	140	6	201	80	0
20810 KALIKAMAI RURAL MUNICIPALITY	22	0	17	5	0	0	0	0
20811 DHOBINI RURAL MUNICIPALITY	121	0	34	16	0	71	0	0
20812 CHHIPAHARMAI RURAL MUNICIPALITY	82	0	21	43	12	6	0	0
20813 PAKAHA MAINPUR RURAL MUNICIPALITY	96	0	35	16	22	23	0	0
20814 BINDABASINI RURAL MUNICIPALITY	154	0	36	68	2	48	0	0

1) NSIC stands for Nepal Standard Industrial Classification.

2) Includes "Not reported", "Unknown" and so on.

Table 7-1 Number of Establishments by Section of Industrial Classification, Kind of Business Place and Local Level.

District and Local Level	Section of NSIC ¹⁾							
	B+D+E+F							
	Mining, Electricity, Gas, Water supply & Construction							
	Kind of Business Place							
	Total	Street Business	Home Business	Business Building	Traditional Market	Modern Shopping Mall + Exclusive Block or Building	Others	Not Stated ²⁾
Province 2								
Total	2,538	26	317	907	47	960	223	58
Metropolitan City	221	0	30	63	31	97	0	0
Sub-Metropolitan City	499	0	14	85	7	390	3	0
Municipality	1,695	26	235	745	9	419	203	58
Rural Municipality	123	0	38	14	0	54	17	0
201 Saptari District								
Total	207	0	13	39	1	46	101	7
Municipality	182	0	9	33	1	46	86	7
Rural Municipality	25	0	4	6	0	0	15	0
202 Siraha District								
Total	192	0	35	55	0	53	0	49
Municipality	174	0	17	55	0	53	0	49
Rural Municipality	18	0	18	0	0	0	0	0
203 Dhanusa District								
Total	488	0	67	115	7	276	23	0
Sub-Metropolitan City	293	0	8	39	1	242	3	0
Municipality	174	0	59	76	6	13	20	0
Rural Municipality	21	0	0	0	0	21	0	0
204 Mahottari District								
Total	430	21	7	202	1	192	7	0
Municipality	426	21	3	202	1	192	7	0
Rural Municipality	4	0	4	0	0	0	0	0
205 Sarlahi District								
Total	97	0	35	21	0	31	10	0
Municipality	95	0	35	19	0	31	10	0
Rural Municipality	2	0	0	2	0	0	0	0
206 Rautahat District								
Total	270	5	98	57	0	63	45	2
Municipality	266	5	98	53	0	63	45	2
Rural Municipality	4	0	0	4	0	0	0	0

1) NSIC stands for Nepal Standard Industrial Classification.

2) Includes "Not reported ", "Unknown" and so on.

Table 7-1 Number of Establishments by Section of Industrial Classification, Kind of Business Place and Local Level.

District and Local Level	Section of NSIC ¹⁾							
	B+D+E+F							
	Mining, Electricity, Gas, Water supply & Construction							
	Kind of Business Place							
	Total	Street Business	Home Business	Business Building	Traditional Market	Modern Shopping Mall + Exclusive Block or Building	Others	Not Stated ²⁾
207 Bara District								
Total	241	0	6	48	7	180	0	0
Sub-Metropolitan City	206	0	6	46	6	148	0	0
Municipality	24	0	0	2	1	21	0	0
Rural Municipality	11	0	0	0	0	11	0	0
208 Parsa District								
Total	613	0	56	370	31	119	37	0
Metropolitan City	221	0	30	63	31	97	0	0
Municipality	354	0	14	305	0	0	35	0
Rural Municipality	38	0	12	2	0	22	2	0

1) NSIC stands for Nepal Standard Industrial Classification.

2) Includes "Not reported ", "Unknown" and so on.

Table 7-1 Number of Establishments by Section of Industrial Classification, Kind of Business Place and Local Level.

District and Local Level	Section of NSIC ¹⁾							
	B+D+E+F							
	Mining, Electricity, Gas, Water supply & Construction							
	Kind of Business Place							
	Total	Street Business	Home Business	Business Building	Traditional Market	Modern Shopping Mall + Exclusive Block or Building	Others	Not Stated ²⁾
Saptari District	207	0	13	39	1	46	101	7
20101 SAPTAKOSHI MUNICIPALITY	1	0	0	1	0	0	0	0
20102 KANCHANRUP MUNICIPALITY	14	0	0	3	0	11	0	0
20103 AGMISAIR KRISHNA SABARAN RURAL MUNICIPALITY	7	0	0	0	0	0	7	0
20104 RUPANI RURAL MUNICIPALITY	0	0	0	0	0	0	0	0
20105 SHAMBHUNATH MUNICIPALITY	6	0	5	0	0	1	0	0
20106 KHADAK MUNICIPALITY	41	0	0	0	0	2	39	0
20107 SURUNGA MUNICIPALITY	0	0	0	0	0	0	0	0
20108 BALAN-BIHUL RURAL MUNICIPALITY	0	0	0	0	0	0	0	0
20109 BODE BARSAIN MUNICIPALITY	29	0	0	29	0	0	0	0
20110 DAKNESHWORI MUNICIPALITY	0	0	0	0	0	0	0	0
20111 RAJGADHA RURAL MUNICIPALITY	4	0	0	4	0	0	0	0
20112 BISHNUPUR RURAL MUNICIPALITY	0	0	0	0	0	0	0	0
20113 RAJBIRAJ MUNICIPALITY	23	0	0	0	1	22	0	0
20114 MAHADEWA RURAL MUNICIPALITY	0	0	0	0	0	0	0	0
20115 TIRAHUT RURAL MUNICIPALITY	0	0	0	0	0	0	0	0
20116 HANUMANNAGAR KANKALINI MUNICIPALITY	68	0	4	0	0	10	47	7
20117 TILATHI KOILADI RURAL MUNICIPALITY	8	0	0	0	0	0	8	0
20118 CHHINNAMASTA RURAL MUNICIPALITY	6	0	4	2	0	0	0	0
Siraha District	192	0	35	55	0	53	0	49
20201 LAHAN MUNICIPALITY	2	0	1	0	0	1	0	0
20202 DHANGADHIMAI MUNICIPALITY	19	0	12	4	0	3	0	0
20203 GOLBAZAR MUNICIPALITY	1	0	1	0	0	0	0	0
20204 MIRCHAIYA MUNICIPALITY	94	0	0	45	0	49	0	0
20205 KARJANHA MUNICIPALITY	3	0	3	0	0	0	0	0
20206 KALYANPUR MUNICIPALITY	0	0	0	0	0	0	0	0
20207 NARAHA RURAL MUNICIPALITY	6	0	6	0	0	0	0	0
20208 BISHNUPUR RURAL MUNICIPALITY	8	0	8	0	0	0	0	0
20209 ARNAMA RURAL MUNICIPALITY	0	0	0	0	0	0	0	0
20210 SUKHIPUR MUNICIPALITY	0	0	0	0	0	0	0	0
20211 LAXMIPUR PATARI RURAL MUNICIPALITY	0	0	0	0	0	0	0	0
20212 SAKHUWA NANKARKATTI RURAL MUNICIPALITY	0	0	0	0	0	0	0	0
20213 BHAGAWANPUR RURAL MUNICIPALITY	4	0	4	0	0	0	0	0
20214 NAWARAJPUR RURAL MUNICIPALITY	0	0	0	0	0	0	0	0
20215 BARIYARPATTI RURAL MUNICIPALITY	0	0	0	0	0	0	0	0
20216 AURAHU RURAL MUNICIPALITY	0	0	0	0	0	0	0	0
20217 SIRAHA MUNICIPALITY	55	0	0	6	0	0	0	49
Dhanusa District	488	0	67	115	7	276	23	0
20301 GANESHPUR CHARNATH MUNICIPALITY	11	0	2	0	0	9	0	0
20302 DHANUSHADHAM MUNICIPALITY	66	0	5	56	0	3	2	0
20303 MITHILA MUNICIPALITY	36	0	0	11	6	1	18	0
20304 BATESHWOR RURAL MUNICIPALITY	0	0	0	0	0	0	0	0
20305 CHHIRESHWORNATH MUNICIPALITY	54	0	49	5	0	0	0	0
20306 LAXMINIYA RURAL MUNICIPALITY	0	0	0	0	0	0	0	0
20307 MITHILA BIHARI MUNICIPALITY	0	0	0	0	0	0	0	0
20308 HANSAPUR MUNICIPALITY	1	0	1	0	0	0	0	0
20309 SABAILA MUNICIPALITY	2	0	2	0	0	0	0	0
20310 SHAHIDNAGAR MUNICIPALITY	4	0	0	4	0	0	0	0
20311 KAMALA MUNICIPALITY	0	0	0	0	0	0	0	0
20312 JANAK NANDINI RURAL MUNICIPALITY	0	0	0	0	0	0	0	0
20313 BIDEHA MUNICIPALITY	0	0	0	0	0	0	0	0
20314 AURAHU RURAL MUNICIPALITY	21	0	0	0	0	21	0	0
20315 JANAKPURDHAM SUB-METROPOLITAN CITY	293	0	8	39	1	242	3	0
20316 DHANAUJI RURAL MUNICIPALITY	0	0	0	0	0	0	0	0
20317 NAGARAIN MUNICIPALITY	0	0	0	0	0	0	0	0
20318 MUKHIYAPATTI MUSAHARMIYA RURAL MUNICIPALITY	0	0	0	0	0	0	0	0

1) NSIC stands for Nepal Standard Industrial Classification.

2) Includes "Not reported ", "Unknown" and so on.

Table 7-1 Number of Establishments by Section of Industrial Classification, Kind of Business Place and Local Level.

District and Local Level	Section of NSIC ¹⁾							
	B+D+E+F							
	Mining, Electricity, Gas, Water supply & Construction							
	Kind of Business Place							
	Total	Street Business	Home Business	Business Building	Traditional Market	Modern Shopping Mall + Exclusive Block or Building	Others	Not Stated ²⁾
Mahottari District	430	21	7	202	1	192	7	0
20401 BARDIBAS MUNICIPALITY	339	21	0	202	0	109	7	0
20402 GAUSHALA MUNICIPALITY	14	0	0	0	0	14	0	0
20403 SONAMA RURAL MUNICIPALITY	0	0	0	0	0	0	0	0
20404 AURAH MUNICIPALITY	0	0	0	0	0	0	0	0
20405 BHANGAHA MUNICIPALITY	0	0	0	0	0	0	0	0
20406 LOHARPATTI MUNICIPALITY	0	0	0	0	0	0	0	0
20407 BALAWA MUNICIPALITY	0	0	0	0	0	0	0	0
20408 RAM GOPALPUR MUNICIPALITY	1	0	0	0	1	0	0	0
20409 SAMSI RURAL MUNICIPALITY	0	0	0	0	0	0	0	0
20410 MANARA SHISAWA MUNICIPALITY	1	0	1	0	0	0	0	0
20411 EKADARA RURAL MUNICIPALITY	4	0	4	0	0	0	0	0
20412 MAHOTTARI RURAL MUNICIPALITY	0	0	0	0	0	0	0	0
20413 PIPARA RURAL MUNICIPALITY	0	0	0	0	0	0	0	0
20414 MATIHANI MUNICIPALITY	0	0	0	0	0	0	0	0
20415 JALESHWOR MUNICIPALITY	71	0	2	0	0	69	0	0
Sarlahi District	97	0	35	21	0	31	10	0
20501 LALBANDI MUNICIPALITY	26	0	15	1	0	10	0	0
20502 HARIWAN MUNICIPALITY	5	0	5	0	0	0	0	0
20503 BAGMATI MUNICIPALITY	22	0	12	0	0	0	10	0
20504 BARAHATHAWA MUNICIPALITY	11	0	0	11	0	0	0	0
20505 HARIPUR MUNICIPALITY	0	0	0	0	0	0	0	0
20506 ISHWORPUR MUNICIPALITY	20	0	0	0	0	20	0	0
20507 HARIPURWA MUNICIPALITY	0	0	0	0	0	0	0	0
20508 PARSARURAL MUNICIPALITY	0	0	0	0	0	0	0	0
20509 BRAHMAPURI RURAL MUNICIPALITY	2	0	0	2	0	0	0	0
20510 CHANDRANAGAR RURAL MUNICIPALITY	0	0	0	0	0	0	0	0
20511 KABILASHI MUNICIPALITY	0	0	0	0	0	0	0	0
20512 CHAKRAGHATTA RURAL MUNICIPALITY	0	0	0	0	0	0	0	0
20513 BASBARIYA RURAL MUNICIPALITY	0	0	0	0	0	0	0	0
20514 DHANAKAUL RURAL MUNICIPALITY	0	0	0	0	0	0	0	0
20515 RAMNAGAR RURAL MUNICIPALITY	0	0	0	0	0	0	0	0
20516 BALARA MUNICIPALITY	7	0	0	7	0	0	0	0
20517 GODAITA MUNICIPALITY	1	0	0	0	0	1	0	0
20518 BISHNU RURAL MUNICIPALITY	0	0	0	0	0	0	0	0
20519 KAUDENA RURAL MUNICIPALITY	0	0	0	0	0	0	0	0
20520 MALANGAWA MUNICIPALITY	3	0	3	0	0	0	0	0
Rautahat District	270	5	98	57	0	63	45	2
20601 CHANDRAPUR MUNICIPALITY	136	5	33	25	0	60	13	0
20602 GUJARA MUNICIPALITY	27	0	3	8	0	0	16	0
20603 PHATUWA BIJAYAPUR MUNICIPALITY	0	0	0	0	0	0	0	0
20604 KATAHARIYA MUNICIPALITY	8	0	8	0	0	0	0	0
20605 BRINDABAN MUNICIPALITY	1	0	0	0	0	0	0	1
20606 GADHIMAI MUNICIPALITY	0	0	0	0	0	0	0	0
20607 MADHAV NARAYAN MUNICIPALITY	0	0	0	0	0	0	0	0
20608 GARUDA MUNICIPALITY	62	0	33	13	0	0	16	0
20609 DEWAHI GONAH MUNICIPALITY	0	0	0	0	0	0	0	0
20610 MAULAPUR MUNICIPALITY	3	0	0	0	0	3	0	0
20611 BOUDHIMAI MUNICIPALITY	8	0	2	6	0	0	0	0
20612 PAROHA MUNICIPALITY	17	0	16	0	0	0	0	1
20613 RAJPUR MUNICIPALITY	1	0	1	0	0	0	0	0
20614 YAMUNAMAI RURAL MUNICIPALITY	2	0	0	2	0	0	0	0
20615 DURGA BHAGAWATI RURAL MUNICIPALITY	2	0	0	2	0	0	0	0
20616 RAJDEVI MUNICIPALITY	0	0	0	0	0	0	0	0
20617 GAUR MUNICIPALITY	3	0	2	1	0	0	0	0
20618 ISHANATH MUNICIPALITY	0	0	0	0	0	0	0	0

1) NSIC stands for Nepal Standard Industrial Classification.

2) Includes "Not reported ", "Unknown" and so on.

Table 7-1 Number of Establishments by Section of Industrial Classification, Kind of Business Place and Local Level.

District and Local Level	Section of NSIC ¹⁾							
	B+D+E+F							
	Mining, Electricity, Gas, Water supply & Construction							
	Kind of Business Place							
	Total	Street Business	Home Business	Business Building	Traditional Market	Modern Shopping Mall + Exclusive Block or Building	Others	Not Stated ²⁾
Bara District	241	0	6	48	7	180	0	0
20701 NIJAGADH MUNICIPALITY	0	0	0	0	0	0	0	0
20702 KOLHABI MUNICIPALITY	2	0	0	2	0	0	0	0
20703 JITPUR SIMARA SUB-METROPOLITIAN CITY	54	0	6	13	3	32	0	0
20704 PARAWANIPUR RURAL MUNICIPALITY	6	0	0	0	0	6	0	0
20705 PRASAUNI RURAL MUNICIPALITY	0	0	0	0	0	0	0	0
20706 BISHRAMPUR RURAL MUNICIPALITY	0	0	0	0	0	0	0	0
20707 PHETA RURAL MUNICIPALITY	5	0	0	0	0	5	0	0
20708 KALAIYA SUB-METROPOLITIAN CITY	152	0	0	33	3	116	0	0
20709 KARAIYAMAI RURAL MUNICIPALITY	0	0	0	0	0	0	0	0
20710 BARAGADHI RURAL MUNICIPALITY	0	0	0	0	0	0	0	0
20711 AADARSHA KOTWAL RURAL MUNICIPALITY	0	0	0	0	0	0	0	0
20712 SIMROUNGADH MUNICIPALITY	22	0	0	0	1	21	0	0
20713 PACHARAUTA MUNICIPALITY	0	0	0	0	0	0	0	0
20714 MAHAGADHIMAI MUNICIPALITY	0	0	0	0	0	0	0	0
20715 DEVTAL RURAL MUNICIPALITY	0	0	0	0	0	0	0	0
20716 SUBARNA RURAL MUNICIPALITY	0	0	0	0	0	0	0	0
Parsa District	613	0	56	370	31	119	37	0
20801 THORI RURAL MUNICIPALITY	6	0	2	0	0	2	2	0
20802 JIRABHAWANI RURAL MUNICIPALITY	0	0	0	0	0	0	0	0
20803 JAGARNATHPUR RURAL MUNICIPALITY	4	0	4	0	0	0	0	0
20804 PATERWA SUGAULI RURAL MUNICIPALITY	0	0	0	0	0	0	0	0
20805 SAKHUWA PRASAUNI RURAL MUNICIPALITY	0	0	0	0	0	0	0	0
20806 PARSAGADHI MUNICIPALITY	349	0	13	301	0	0	35	0
20807 BIRGUNJ METROPOLITIAN CITY	221	0	30	63	31	97	0	0
20808 BAHUDARMAI MUNICIPALITY	0	0	0	0	0	0	0	0
20809 POKHARIYA MUNICIPALITY	5	0	1	4	0	0	0	0
20810 KALIKAMAI RURAL MUNICIPALITY	6	0	6	0	0	0	0	0
20811 DHOBINI RURAL MUNICIPALITY	22	0	0	2	0	20	0	0
20812 CHHIPAHARMAI RURAL MUNICIPALITY	0	0	0	0	0	0	0	0
20813 PAKAHA MAINPUR RURAL MUNICIPALITY	0	0	0	0	0	0	0	0
20814 BINDABASINI RURAL MUNICIPALITY	0	0	0	0	0	0	0	0

1) NSIC stands for Nepal Standard Industrial Classification.

2) Includes "Not reported", "Unknown" and so on.

Table 7-1 Number of Establishments by Section of Industrial Classification, Kind of Business Place and Local Level.

District and Local Level	Section of NSIC ¹⁾							
	G							
	Wholesale and Retail Trade							
	Kind of Business Place							
	Total	Street Business	Home Business	Business Building	Traditional Market	Modern Shopping Mall + Exclusive Block or Building	Others	Not Stated ²⁾
Province 2								
Total	134,703	5,971	59,117	42,789	17,542	6,535	2,653	96
Metropolitan City	12,043	784	2,862	4,875	1,110	2,263	149	0
Sub-Metropolitan City	16,575	400	4,920	9,035	1,120	924	164	12
Municipality	80,525	3,346	38,850	22,344	11,464	2,998	1,464	59
Rural Municipality	25,560	1,441	12,485	6,535	3,848	350	876	25
201 Saptari District								
Total	16,518	1,010	8,737	3,472	2,420	274	564	41
Municipality	11,371	593	5,801	2,578	1,759	206	418	16
Rural Municipality	5,147	417	2,936	894	661	68	146	25
202 Siraha District								
Total	16,808	309	8,586	5,911	1,552	363	87	0
Municipality	13,520	214	6,991	4,847	1,093	353	22	0
Rural Municipality	3,288	95	1,595	1,064	459	10	65	0
203 Dhanusa District								
Total	21,305	835	8,742	8,820	1,997	817	80	14
Sub-Metropolitan City	9,516	264	2,569	5,557	619	495	0	12
Municipality	9,130	452	4,714	2,499	1,080	303	80	2
Rural Municipality	2,659	119	1,459	764	298	19	0	0
204 Mahottari District								
Total	16,043	561	5,888	3,802	4,229	1,299	264	0
Municipality	12,967	385	4,845	3,121	3,254	1,275	87	0
Rural Municipality	3,076	176	1,043	681	975	24	177	0
205 Sarlahi District								
Total	15,242	797	7,699	3,422	2,745	372	207	0
Municipality	12,839	738	6,302	2,938	2,297	359	205	0
Rural Municipality	2,403	59	1,397	484	448	13	2	0
206 Rautahat District								
Total	14,369	683	7,308	4,264	1,278	449	346	41
Municipality	13,680	652	7,139	3,904	1,176	435	333	41
Rural Municipality	689	31	169	360	102	14	13	0

1) NSIC stands for Nepal Standard Industrial Classification.

2) Includes "Not reported ", "Unknown" and so on.

Table 7-1 Number of Establishments by Section of Industrial Classification, Kind of Business Place and Local Level.

District and Local Level	Section of NSIC ¹⁾							
	G							
	Wholesale and Retail Trade							
	Kind of Business Place							
	Total	Street Business	Home Business	Business Building	Traditional Market	Modern Shopping Mall + Exclusive Block or Building	Others	Not Stated ²⁾
207 Bara District								
Total	15,094	292	5,595	6,586	1,289	642	690	0
Sub-Metropolitan City	7,059	136	2,351	3,478	501	429	164	0
Municipality	4,513	108	1,916	1,705	489	41	254	0
Rural Municipality	3,522	48	1,328	1,403	299	172	272	0
208 Parsa District								
Total	19,324	1,484	6,562	6,512	2,032	2,319	415	0
Metropolitan City	12,043	784	2,862	4,875	1,110	2,263	149	0
Municipality	2,505	204	1,142	752	316	26	65	0
Rural Municipality	4,776	496	2,558	885	606	30	201	0

1) NSIC stands for Nepal Standard Industrial Classification.

2) Includes "Not reported", "Unknown" and so on.

Table 7-1 Number of Establishments by Section of Industrial Classification, Kind of Business Place and Local Level.

District and Local Level	Section of NSIC ¹⁾								
	G								
	Wholesale and Retail Trade								
	Kind of Business Place								
	Total	Street Business	Home Business	Business Building	Traditional Market	Modern Shopping Mall + Exclusive Block or Building	Others	Not Stated ²⁾	
Saptari District	16,518	1,010	8,737	3,472	2,420	274	564	41	
20101 SAPTAKOSHI MUNICIPALITY	1,058	344	486	126	98	4	0	0	
20102 KANCHANRUP MUNICIPALITY	1,290	49	653	381	111	10	86	0	
20103 AGMISAIR KRISHNA SABARAN RURAL MUNICIPALITY	732	45	345	91	178	20	30	23	
20104 RUPANI RURAL MUNICIPALITY	641	16	474	90	24	0	37	0	
20105 SHAMBHUNATH MUNICIPALITY	974	33	605	173	128	15	20	0	
20106 KHADAK MUNICIPALITY	1,252	17	730	289	196	20	0	0	
20107 SURUNGA MUNICIPALITY	1,128	40	644	166	104	125	49	0	
20108 BALAN-BIHUL RURAL MUNICIPALITY	446	69	258	65	48	4	2	0	
20109 BODE BARSAIN MUNICIPALITY	853	5	410	186	236	16	0	0	
20110 DAKNESHWORI MUNICIPALITY	1,074	1	639	169	197	1	57	10	
20111 RAJGADHA RURAL MUNICIPALITY	515	72	292	120	3	28	0	0	
20112 BISHNUPUR RURAL MUNICIPALITY	461	51	260	121	25	2	2	0	
20113 RAJBIRAJ MUNICIPALITY	2,551	64	929	900	645	7	6	0	
20114 MAHADEWA RURAL MUNICIPALITY	468	22	263	160	12	0	11	0	
20115 TIRAHUT RURAL MUNICIPALITY	640	1	267	81	222	7	61	1	
20116 HANUMANNAGAR KANKALINI MUNICIPALITY	1,191	40	705	188	44	8	200	6	
20117 TILATHI KOILADI RURAL MUNICIPALITY	635	92	359	113	65	2	3	1	
20118 CHHINNAMASTA RURAL MUNICIPALITY	609	49	418	53	84	5	0	0	
Siraha District	16,808	309	8,586	5,911	1,552	363	87	0	
20201 LAHAN MUNICIPALITY	3,143	19	1,715	1,131	177	101	0	0	
20202 DHANGADHIMAI MUNICIPALITY	1,067	6	654	370	35	0	2	0	
20203 GOLBAZAR MUNICIPALITY	1,686	12	1,053	461	105	52	3	0	
20204 MIRCHAIYA MUNICIPALITY	2,479	25	904	1,065	299	186	0	0	
20205 KARJANHA MUNICIPALITY	652	0	519	128	5	0	0	0	
20206 KALYANPUR MUNICIPALITY	1,086	18	611	267	181	9	0	0	
20207 NARAHA RURAL MUNICIPALITY	400	14	233	111	42	0	0	0	
20208 BISHNUPUR RURAL MUNICIPALITY	550	22	201	226	98	2	1	0	
20209 ARNAMA RURAL MUNICIPALITY	284	10	190	23	60	0	1	0	
20210 SUKHIPUR MUNICIPALITY	933	101	373	422	37	0	0	0	
20211 LAXMIPUR PATARI RURAL MUNICIPALITY	526	20	274	119	113	0	0	0	
20212 SAKHUWA NANKARKATTI RURAL MUNICIPALITY	153	0	102	27	24	0	0	0	
20213 BHAGAWANPUR RURAL MUNICIPALITY	232	0	93	128	11	0	0	0	
20214 NAWARAJPUR RURAL MUNICIPALITY	148	2	105	33	8	0	0	0	
20215 BARIYARPATTI RURAL MUNICIPALITY	583	21	229	212	96	8	17	0	
20216 AURAH RURAL MUNICIPALITY	412	6	168	185	7	0	46	0	
20217 SIRAHA MUNICIPALITY	2,474	33	1,162	1,003	254	5	17	0	
Dhanusa District	21,305	835	8,742	8,820	1,997	817	80	14	
20301 GANESHMAN CHARNATH MUNICIPALITY	713	8	493	199	9	0	4	0	
20302 DHANUSHADHAM MUNICIPALITY	1,152	141	569	318	117	2	5	0	
20303 MITHILA MUNICIPALITY	1,372	73	607	447	92	122	31	0	
20304 BATESHWOR RURAL MUNICIPALITY	374	12	154	130	75	3	0	0	
20305 CHHRESHWORNATH MUNICIPALITY	1,635	39	865	322	258	147	4	0	
20306 LAXMINIYA RURAL MUNICIPALITY	566	10	350	121	77	8	0	0	
20307 MITHILA BIHARI MUNICIPALITY	627	35	268	233	82	4	5	0	
20308 HANSAPUR MUNICIPALITY	541	0	405	25	89	20	0	2	
20309 SABAILA MUNICIPALITY	637	38	288	176	135	0	0	0	
20310 SHAHIDNAGAR MUNICIPALITY	825	32	370	260	162	0	1	0	
20311 KAMALA MUNICIPALITY	701	75	453	129	41	3	0	0	
20312 JANAK NANDINI RURAL MUNICIPALITY	405	4	204	145	49	3	0	0	
20313 BIDEHA MUNICIPALITY	409	2	175	198	34	0	0	0	
20314 AURAH RURAL MUNICIPALITY	468	2	304	139	18	5	0	0	
20315 JANAKPURDHAM SUB-METROPOLITAN CITY	9,516	264	2,569	5,557	619	495	0	12	
20316 DHANAUJI RURAL MUNICIPALITY	666	91	341	155	79	0	0	0	
20317 NAGARAIN MUNICIPALITY	518	9	221	192	61	5	30	0	
20318 MUKHIYAPATTI MUSAHARMIYA RURAL MUNICIPALITY	180	0	106	74	0	0	0	0	

1) NSIC stands for Nepal Standard Industrial Classification.

2) Includes "Not reported", "Unknown" and so on.

Table 7-1 Number of Establishments by Section of Industrial Classification, Kind of Business Place and Local Level.

District and Local Level	Section of NSIC ¹⁾								Not Stated ²⁾
	G								
	Wholesale and Retail Trade								
	Kind of Business Place								
Total	Street Business	Home Business	Business Building	Traditional Market	Modern Shopping Mall + Exclusive Block or Building	Others			
Mahottari District	16,043	561	5,888	3,802	4,229	1,299	264	0	
20401 BARDIBAS MUNICIPALITY	2,827	34	1,092	724	577	393	7	0	
20402 GAUSHALA MUNICIPALITY	1,489	24	821	198	197	248	1	0	
20403 SONAMA RURAL MUNICIPALITY	843	163	294	71	231	8	76	0	
20404 AURAH MUNICIPALITY	902	18	256	129	482	17	0	0	
20405 BHANGAHA MUNICIPALITY	999	75	421	226	247	4	26	0	
20406 LOHARPATTI MUNICIPALITY	1,090	35	408	345	294	3	5	0	
20407 BALAWA MUNICIPALITY	1,358	27	330	289	710	1	1	0	
20408 RAM GOPALPUR MUNICIPALITY	1,125	18	216	92	286	472	41	0	
20409 SAMSI RURAL MUNICIPALITY	606	8	175	215	186	9	13	0	
20410 MANARA SHISAWA MUNICIPALITY	799	79	413	211	87	6	3	0	
20411 EKADARA RURAL MUNICIPALITY	704	4	209	136	301	5	49	0	
20412 MAHOTTARI RURAL MUNICIPALITY	222	1	109	102	10	0	0	0	
20413 PIPARA RURAL MUNICIPALITY	701	0	256	157	247	2	39	0	
20414 MATIHANI MUNICIPALITY	833	9	305	187	277	55	0	0	
20415 JALESHWOR MUNICIPALITY	1,545	66	583	720	97	76	3	0	
Sarlahi District	15,242	797	7,699	3,422	2,745	372	207	0	
20501 LALBANDI MUNICIPALITY	2,127	35	1,018	724	278	72	0	0	
20502 HARIWAN MUNICIPALITY	1,740	27	1,160	313	221	19	0	0	
20503 BAGMATI MUNICIPALITY	1,107	34	627	138	60	72	176	0	
20504 BARAHATHAWA MUNICIPALITY	1,763	46	673	431	576	37	0	0	
20505 HARIPUR MUNICIPALITY	588	25	182	327	23	15	16	0	
20506 ISHWORPUR MUNICIPALITY	2,017	207	775	374	591	67	3	0	
20507 HARIPURWA MUNICIPALITY	413	83	223	34	57	16	0	0	
20508 PARSARURAL MUNICIPALITY	217	0	78	56	83	0	0	0	
20509 BRAHMAPURI RURAL MUNICIPALITY	270	3	187	19	56	3	2	0	
20510 CHANDRANAGAR RURAL MUNICIPALITY	323	17	109	133	60	4	0	0	
20511 KABILASHI MUNICIPALITY	422	11	252	106	34	19	0	0	
20512 CHAKRAGHATTA RURAL MUNICIPALITY	343	25	223	26	64	5	0	0	
20513 BASBARIYA RURAL MUNICIPALITY	283	0	233	49	0	1	0	0	
20514 DHANAKAUL RURAL MUNICIPALITY	287	9	151	90	37	0	0	0	
20515 RAMNAGAR RURAL MUNICIPALITY	240	0	158	21	61	0	0	0	
20516 BALARA MUNICIPALITY	459	82	262	70	35	0	10	0	
20517 GODAITA MUNICIPALITY	878	176	444	149	105	4	0	0	
20518 BISHNU RURAL MUNICIPALITY	248	3	131	42	72	0	0	0	
20519 KAUDENA RURAL MUNICIPALITY	192	2	127	48	15	0	0	0	
20520 MALANGAWA MUNICIPALITY	1,325	12	686	272	317	38	0	0	
Rautahat District	14,369	683	7,308	4,264	1,278	449	346	41	
20601 CHANDRAPUR MUNICIPALITY	3,441	76	1,531	777	691	340	26	0	
20602 GUJARA MUNICIPALITY	846	14	451	284	31	18	41	7	
20603 PHATUWA BIJAYAPUR MUNICIPALITY	625	11	448	77	59	9	15	6	
20604 KATAHARIYA MUNICIPALITY	756	88	474	146	3	4	41	0	
20605 BRINDABAN MUNICIPALITY	649	36	417	73	14	3	93	13	
20606 GADHIMAI MUNICIPALITY	575	3	373	192	0	2	5	0	
20607 MADHAV NARAYAN MUNICIPALITY	403	58	240	48	57	0	0	0	
20608 GARUDA MUNICIPALITY	1,972	172	973	765	42	3	16	1	
20609 DEWAHI GONAH MUNICIPALITY	295	4	270	1	0	1	19	0	
20610 MAULAPUR MUNICIPALITY	386	5	125	211	24	17	4	0	
20611 BOUDHIMAI MUNICIPALITY	524	65	204	187	27	19	22	0	
20612 PAROHA MUNICIPALITY	361	7	185	21	123	3	14	8	
20613 RAJPUR MUNICIPALITY	619	3	528	78	2	2	6	0	
20614 YAMUNAMAI RURAL MUNICIPALITY	339	2	109	214	2	3	9	0	
20615 DURGA BHAGAWATI RURAL MUNICIPALITY	350	29	60	146	100	11	4	0	
20616 RAJDEVI MUNICIPALITY	311	31	225	43	0	4	2	6	
20617 GAUR MUNICIPALITY	1,475	61	426	881	98	4	5	0	
20618 ISHANATH MUNICIPALITY	442	18	269	120	5	6	24	0	

1) NSIC stands for Nepal Standard Industrial Classification.

2) Includes "Not reported", "Unknown" and so on.

Table 7-1 Number of Establishments by Section of Industrial Classification, Kind of Business Place and Local Level.

District and Local Level	Section of NSIC ¹⁾							
	G							
	Wholesale and Retail Trade							
	Kind of Business Place							
	Total	Street Business	Home Business	Business Building	Traditional Market	Modern Shopping Mall + Exclusive Block or Building	Others	Not Stated ²⁾
Bara District	15,094	292	5,595	6,586	1,289	642	690	0
20701 NIJAGADH MUNICIPALITY	1,045	42	540	380	77	6	0	0
20702 KOLHABI MUNICIPALITY	957	20	526	320	12	13	66	0
20703 JITPUR SIMARA SUB-METROPOLITIAN CITY	4,129	84	1,393	2,001	193	355	103	0
20704 PARAWANIPUR RURAL MUNICIPALITY	632	12	160	253	101	102	4	0
20705 PRASAUNI RURAL MUNICIPALITY	318	2	143	122	28	17	6	0
20706 BISHRAMPUR RURAL MUNICIPALITY	491	0	227	243	12	3	6	0
20707 PHETA RURAL MUNICIPALITY	464	11	132	213	55	8	45	0
20708 KALAIYA SUB-METROPOLITIAN CITY	2,930	52	958	1,477	308	74	61	0
20709 KARAIYAMAI RURAL MUNICIPALITY	370	0	174	53	92	0	51	0
20710 BARAGADHI RURAL MUNICIPALITY	430	10	183	175	4	1	57	0
20711 AADARSHA KOTWAL RURAL MUNICIPALITY	337	6	78	141	0	39	73	0
20712 SIMROUNGADH MUNICIPALITY	812	14	331	106	312	12	37	0
20713 PACHARAUTA MUNICIPALITY	534	2	230	137	10	5	150	0
20714 MAHAGADHIMAI MUNICIPALITY	1,165	30	289	762	78	5	1	0
20715 DEVTAL RURAL MUNICIPALITY	201	6	112	83	0	0	0	0
20716 SUBARNA RURAL MUNICIPALITY	279	1	119	120	7	2	30	0
Parsa District	19,324	1,484	6,562	6,512	2,032	2,319	415	0
20801 THORI RURAL MUNICIPALITY	575	15	337	90	103	3	27	0
20802 JIRABHAWANI RURAL MUNICIPALITY	461	19	187	90	158	0	7	0
20803 JAGARNATHPUR RURAL MUNICIPALITY	437	35	293	34	54	0	21	0
20804 PATERWA SUGAULI RURAL MUNICIPALITY	458	20	266	126	35	0	11	0
20805 SAKHUWA PRASAUNI RURAL MUNICIPALITY	1,055	280	473	184	20	5	93	0
20806 PARSAGADHI MUNICIPALITY	925	60	601	139	58	5	62	0
20807 BIRGUNJ METROPOLITIAN CITY	12,043	784	2,862	4,875	1,110	2,263	149	0
20808 BAHUDARMAI MUNICIPALITY	728	95	394	196	41	1	1	0
20809 POKHARIYA MUNICIPALITY	852	49	147	417	217	20	2	0
20810 KALIKAMAI RURAL MUNICIPALITY	192	27	154	0	11	0	0	0
20811 DHOBINI RURAL MUNICIPALITY	305	5	235	47	9	8	1	0
20812 CHHIPAHARMAI RURAL MUNICIPALITY	452	29	190	186	46	1	0	0
20813 PAKAHA MAINPUR RURAL MUNICIPALITY	344	19	197	57	60	11	0	0
20814 BINDABASINI RURAL MUNICIPALITY	497	47	226	71	110	2	41	0

1) NSIC stands for Nepal Standard Industrial Classification.

2) Includes "Not reported", "Unknown" and so on.

Table 7-1 Number of Establishments by Section of Industrial Classification, Kind of Business Place and Local Level.

District and Local Level	Section of NSIC ¹⁾							
	H+J							
	Transportation and Storage, Information and Communication							
	Kind of Business Place							
	Total	Street Business	Home Business	Business Building	Traditional Market	Modern Shopping Mall + Exclusive Block or Building	Others	Not Stated ²⁾
Province 2								
Total	3,756	6	382	1,233	84	1,308	638	105
Metropolitan City	636	2	38	227	32	337	0	0
Sub-Metropolitan City	741	0	53	348	15	224	0	101
Municipality	2,046	4	239	509	32	646	612	4
Rural Municipality	333	0	52	149	5	101	26	0
201 Saptari District								
Total	745	0	26	96	9	44	570	0
Municipality	691	0	9	70	8	44	560	0
Rural Municipality	54	0	17	26	1	0	10	0
202 Siraha District								
Total	167	0	34	102	8	23	0	0
Municipality	146	0	34	81	8	23	0	0
Rural Municipality	21	0	0	21	0	0	0	0
203 Dhanusa District								
Total	461	1	41	256	11	51	0	101
Sub-Metropolitan City	362	0	20	193	11	37	0	101
Municipality	66	1	20	35	0	10	0	0
Rural Municipality	33	0	1	28	0	4	0	0
204 Mahottari District								
Total	171	0	12	35	1	89	34	0
Municipality	162	0	10	35	0	89	28	0
Rural Municipality	9	0	2	0	1	0	6	0
205 Sarlahi District								
Total	204	0	38	87	13	53	13	0
Municipality	185	0	24	87	13	50	11	0
Rural Municipality	19	0	14	0	0	3	2	0
206 Rautahat District								
Total	674	2	79	153	1	422	13	4
Municipality	662	2	77	150	1	415	13	4
Rural Municipality	12	0	2	3	0	7	0	0

1) NSIC stands for Nepal Standard Industrial Classification.

2) Includes "Not reported ", "Unknown" and so on.

Table 7-1 Number of Establishments by Section of Industrial Classification, Kind of Business Place and Local Level.

District and Local Level	Section of NSIC ¹⁾							
	H+J							
	Transportation and Storage, Information and Communication							
	Kind of Business Place							
	Total	Street Business	Home Business	Business Building	Traditional Market	Modern Shopping Mall + Exclusive Block or Building	Others	Not Stated ²⁾
207 Bara District								
Total	550	0	38	223	8	281	0	0
Sub-Metropolitan City	379	0	33	155	4	187	0	0
Municipality	61	0	5	39	2	15	0	0
Rural Municipality	110	0	0	29	2	79	0	0
208 Parsa District								
Total	784	3	114	281	33	345	8	0
Metropolitan City	636	2	38	227	32	337	0	0
Municipality	73	1	60	12	0	0	0	0
Rural Municipality	75	0	16	42	1	8	8	0

1) NSIC stands for Nepal Standard Industrial Classification.

2) Includes "Not reported", "Unknown" and so on.

Table 7-1 Number of Establishments by Section of Industrial Classification, Kind of Business Place and Local Level.

District and Local Level	Section of NSIC ¹⁾							
	H+J							
	Transportation and Storage, Information and Communication							
	Kind of Business Place							
	Total	Street Business	Home Business	Business Building	Traditional Market	Modern Shopping Mall + Exclusive Block or Building	Others	Not Stated ²⁾
Saptari District	745	0	26	96	9	44	570	0
20101 SAPTAKOSHI MUNICIPALITY	3	0	0	3	0	0	0	0
20102 KANCHANRUP MUNICIPALITY	42	0	1	13	0	11	17	0
20103 AGMISAIR KRISHNA SABARAN RURAL MUNICIPALITY	1	0	0	0	1	0	0	0
20104 RUPANI RURAL MUNICIPALITY	15	0	11	0	0	0	4	0
20105 SHAMBHUNATH MUNICIPALITY	2	0	0	2	0	0	0	0
20106 KHADAK MUNICIPALITY	8	0	0	3	0	5	0	0
20107 SURUNGA MUNICIPALITY	23	0	4	5	0	5	9	0
20108 BALAN-BIHUL RURAL MUNICIPALITY	7	0	0	4	0	0	3	0
20109 BODE BARSAIN MUNICIPALITY	30	0	3	27	0	0	0	0
20110 DAKNESHWORI MUNICIPALITY	0	0	0	0	0	0	0	0
20111 RAJGADHA RURAL MUNICIPALITY	6	0	0	6	0	0	0	0
20112 BISHNUPUR RURAL MUNICIPALITY	0	0	0	0	0	0	0	0
20113 RAJBIRAJ MUNICIPALITY	566	0	1	7	8	16	534	0
20114 MAHADEWA RURAL MUNICIPALITY	9	0	0	9	0	0	0	0
20115 TIRAHUT RURAL MUNICIPALITY	6	0	6	0	0	0	0	0
20116 HANUMANNAGAR KANKALINI MUNICIPALITY	17	0	0	10	0	7	0	0
20117 TILATHI KOILADI RURAL MUNICIPALITY	3	0	0	0	0	0	3	0
20118 CHHINNAMASTA RURAL MUNICIPALITY	7	0	0	7	0	0	0	0
Siraha District	167	0	34	102	8	23	0	0
20201 LAHAN MUNICIPALITY	49	0	32	17	0	0	0	0
20202 DHANGADHIMAI MUNICIPALITY	1	0	0	1	0	0	0	0
20203 GOLBAZAR MUNICIPALITY	8	0	2	3	0	3	0	0
20204 MIRCHAIYA MUNICIPALITY	26	0	0	18	0	8	0	0
20205 KARJANHA MUNICIPALITY	0	0	0	0	0	0	0	0
20206 KALYANPUR MUNICIPALITY	2	0	0	2	0	0	0	0
20207 NARAHA RURAL MUNICIPALITY	3	0	0	3	0	0	0	0
20208 BISHNUPUR RURAL MUNICIPALITY	2	0	0	2	0	0	0	0
20209 ARNAMA RURAL MUNICIPALITY	0	0	0	0	0	0	0	0
20210 SUKHIPUR MUNICIPALITY	0	0	0	0	0	0	0	0
20211 LAXMIPUR PATARI RURAL MUNICIPALITY	3	0	0	3	0	0	0	0
20212 SAKHUWA NANKARKATTI RURAL MUNICIPALITY	0	0	0	0	0	0	0	0
20213 BHAGAWANPUR RURAL MUNICIPALITY	1	0	0	1	0	0	0	0
20214 NAWARAJPUR RURAL MUNICIPALITY	9	0	0	9	0	0	0	0
20215 BARIYARPATTI RURAL MUNICIPALITY	3	0	0	3	0	0	0	0
20216 AURAH RURAL MUNICIPALITY	0	0	0	0	0	0	0	0
20217 SIRAHA MUNICIPALITY	60	0	0	40	8	12	0	0
Dhanusa District	461	1	41	256	11	51	0	101
20301 GANESHPUR CHARNATH MUNICIPALITY	1	1	0	0	0	0	0	0
20302 DHANUSHADHAM MUNICIPALITY	2	0	2	0	0	0	0	0
20303 MITHILA MUNICIPALITY	13	0	8	5	0	0	0	0
20304 BATESHWOR RURAL MUNICIPALITY	0	0	0	0	0	0	0	0
20305 CHHIRESHWORNATH MUNICIPALITY	19	0	5	10	0	4	0	0
20306 LAXMINIYA RURAL MUNICIPALITY	0	0	0	0	0	0	0	0
20307 MITHILA BIHARI MUNICIPALITY	6	0	0	6	0	0	0	0
20308 HANSAPUR MUNICIPALITY	0	0	0	0	0	0	0	0
20309 SABAILA MUNICIPALITY	0	0	0	0	0	0	0	0
20310 SHAHIDNAGAR MUNICIPALITY	7	0	5	2	0	0	0	0
20311 KAMALA MUNICIPALITY	0	0	0	0	0	0	0	0
20312 JANAK NANDINI RURAL MUNICIPALITY	8	0	0	8	0	0	0	0
20313 BIDEHA MUNICIPALITY	8	0	0	8	0	0	0	0
20314 AURAH RURAL MUNICIPALITY	9	0	1	4	0	4	0	0
20315 JANAKPURDHAM SUB-METROPOLITAN CITY	362	0	20	193	11	37	0	101
20316 DHANAUJI RURAL MUNICIPALITY	16	0	0	16	0	0	0	0
20317 NAGARAIN MUNICIPALITY	10	0	0	4	0	6	0	0
20318 MUKHIYAPATTI MUSAHARMIYA RURAL MUNICIPALITY	0	0	0	0	0	0	0	0

1) NSIC stands for Nepal Standard Industrial Classification.

2) Includes "Not reported ", "Unknown" and so on.

Table 7-1 Number of Establishments by Section of Industrial Classification, Kind of Business Place and Local Level.

District and Local Level	Section of NSIC ¹⁾							
	H+J							
	Transportation and Storage, Information and Communication							
	Kind of Business Place							
	Total	Street Business	Home Business	Business Building	Traditional Market	Modern Shopping Mall + Exclusive Block or Building	Others	Not Stated ²⁾
Mahottari District	171	0	12	35	1	89	34	0
20401 BARDIBAS MUNICIPALITY	112	0	0	23	0	61	28	0
20402 GAUSHALA MUNICIPALITY	20	0	8	1	0	11	0	0
20403 SONAMA RURAL MUNICIPALITY	2	0	2	0	0	0	0	0
20404 AURAH MUNICIPALITY	0	0	0	0	0	0	0	0
20405 BHANGAHA MUNICIPALITY	0	0	0	0	0	0	0	0
20406 LOHARPATTI MUNICIPALITY	1	0	0	1	0	0	0	0
20407 BALAWA MUNICIPALITY	0	0	0	0	0	0	0	0
20408 RAM GOPALPUR MUNICIPALITY	4	0	0	0	0	4	0	0
20409 SAMSI RURAL MUNICIPALITY	0	0	0	0	0	0	0	0
20410 MANARA SHISAWA MUNICIPALITY	2	0	0	2	0	0	0	0
20411 EKADARA RURAL MUNICIPALITY	7	0	0	0	1	0	6	0
20412 MAHOTTARI RURAL MUNICIPALITY	0	0	0	0	0	0	0	0
20413 PIPARA RURAL MUNICIPALITY	0	0	0	0	0	0	0	0
20414 MATIHANI MUNICIPALITY	3	0	0	0	0	3	0	0
20415 JALESHWOR MUNICIPALITY	20	0	2	8	0	10	0	0
Sarlahi District	204	0	38	87	13	53	13	0
20501 LALBANDI MUNICIPALITY	70	0	0	35	7	28	0	0
20502 HARIWAN MUNICIPALITY	20	0	3	9	0	8	0	0
20503 BAGMATI MUNICIPALITY	24	0	0	12	0	4	8	0
20504 BARAHATHAWA MUNICIPALITY	19	0	6	13	0	0	0	0
20505 HARIPUR MUNICIPALITY	8	0	0	5	0	3	0	0
20506 ISHWORPUR MUNICIPALITY	1	0	0	0	1	0	0	0
20507 HARIPURWA MUNICIPALITY	0	0	0	0	0	0	0	0
20508 PARSARURAL MUNICIPALITY	0	0	0	0	0	0	0	0
20509 BRAHMAPURI RURAL MUNICIPALITY	7	0	5	0	0	0	2	0
20510 CHANDRANAGAR RURAL MUNICIPALITY	0	0	0	0	0	0	0	0
20511 KABILASHI MUNICIPALITY	3	0	3	0	0	0	0	0
20512 CHAKRAGHATTA RURAL MUNICIPALITY	0	0	0	0	0	0	0	0
20513 BASBARIYA RURAL MUNICIPALITY	4	0	4	0	0	0	0	0
20514 DHANAKAUL RURAL MUNICIPALITY	3	0	0	0	0	3	0	0
20515 RAMNAGAR RURAL MUNICIPALITY	1	0	1	0	0	0	0	0
20516 BALARA MUNICIPALITY	10	0	7	0	0	0	3	0
20517 GODAITA MUNICIPALITY	8	0	0	8	0	0	0	0
20518 BISHNU RURAL MUNICIPALITY	4	0	4	0	0	0	0	0
20519 KAUDENA RURAL MUNICIPALITY	0	0	0	0	0	0	0	0
20520 MALANGAWA MUNICIPALITY	22	0	5	5	5	7	0	0
Rautahat District	674	2	79	153	1	422	13	4
20601 CHANDRAPUR MUNICIPALITY	104	0	16	21	0	59	8	0
20602 GUJARA MUNICIPALITY	13	0	2	11	0	0	0	0
20603 PHATUWA BIJAYAPUR MUNICIPALITY	6	0	2	4	0	0	0	0
20604 KATAHARIYA MUNICIPALITY	17	0	10	2	0	5	0	0
20605 BRINDABAN MUNICIPALITY	21	2	12	0	0	0	3	4
20606 GADHIMAI MUNICIPALITY	11	0	3	8	0	0	0	0
20607 MADHAV NARAYAN MUNICIPALITY	12	0	2	10	0	0	0	0
20608 GARUDA MUNICIPALITY	62	0	23	32	0	7	0	0
20609 DEWAHI GONAH MUNICIPALITY	4	0	0	2	0	0	2	0
20610 MAULAPUR MUNICIPALITY	0	0	0	0	0	0	0	0
20611 BOUDHIMAI MUNICIPALITY	31	0	0	17	0	14	0	0
20612 PAROHA MUNICIPALITY	1	0	0	0	1	0	0	0
20613 RAJPUR MUNICIPALITY	1	0	0	1	0	0	0	0
20614 YAMUNAMAI RURAL MUNICIPALITY	3	0	2	1	0	0	0	0
20615 DURGA BHAGAWATI RURAL MUNICIPALITY	9	0	0	2	0	7	0	0
20616 RAJDEVI MUNICIPALITY	0	0	0	0	0	0	0	0
20617 GAUR MUNICIPALITY	372	0	3	39	0	330	0	0
20618 ISHANATH MUNICIPALITY	7	0	4	3	0	0	0	0

1) NSIC stands for Nepal Standard Industrial Classification.

2) Includes "Not reported ", "Unknown" and so on.

Table 7-1 Number of Establishments by Section of Industrial Classification, Kind of Business Place and Local Level.

District and Local Level	Section of NSIC ¹⁾							
	H+J							
	Transportation and Storage, Information and Communication							
	Kind of Business Place							
	Total	Street Business	Home Business	Business Building	Traditional Market	Modern Shopping Mall + Exclusive Block or Building	Others	Not Stated ²⁾
Bara District	550	0	38	223	8	281	0	0
20701 NIJAGADH MUNICIPALITY	12	0	4	8	0	0	0	0
20702 KOLHABI MUNICIPALITY	13	0	1	12	0	0	0	0
20703 JITPUR SIMARA SUB-METROPOLITIAN CITY	175	0	18	88	4	65	0	0
20704 PARAWANIPUR RURAL MUNICIPALITY	81	0	0	0	2	79	0	0
20705 PRASAUNI RURAL MUNICIPALITY	8	0	0	8	0	0	0	0
20706 BISHRAMPUR RURAL MUNICIPALITY	13	0	0	13	0	0	0	0
20707 PHETA RURAL MUNICIPALITY	3	0	0	3	0	0	0	0
20708 KALAIYA SUB-METROPOLITIAN CITY	204	0	15	67	0	122	0	0
20709 KARAIYAMAI RURAL MUNICIPALITY	2	0	0	2	0	0	0	0
20710 BARAGADHI RURAL MUNICIPALITY	0	0	0	0	0	0	0	0
20711 AADARSHA KOTWAL RURAL MUNICIPALITY	3	0	0	3	0	0	0	0
20712 SIMROUNGADH MUNICIPALITY	17	0	0	0	2	15	0	0
20713 PACHARAUTA MUNICIPALITY	0	0	0	0	0	0	0	0
20714 MAHAGADHIMAI MUNICIPALITY	19	0	0	19	0	0	0	0
20715 DEVTAL RURAL MUNICIPALITY	0	0	0	0	0	0	0	0
20716 SUBARNA RURAL MUNICIPALITY	0	0	0	0	0	0	0	0
Parsa District	784	3	114	281	33	345	8	0
20801 THORI RURAL MUNICIPALITY	11	0	1	10	0	0	0	0
20802 JIRABHAWANI RURAL MUNICIPALITY	10	0	0	3	0	0	7	0
20803 JAGARNATHPUR RURAL MUNICIPALITY	5	0	2	3	0	0	0	0
20804 PATERWA SUGAULI RURAL MUNICIPALITY	3	0	0	3	0	0	0	0
20805 SAKHUWA PRASAUNI RURAL MUNICIPALITY	1	0	0	0	0	1	0	0
20806 PARSAGADHI MUNICIPALITY	54	1	53	0	0	0	0	0
20807 BIRGUNJ METROPOLITIAN CITY	636	2	38	227	32	337	0	0
20808 BAHUDARMAI MUNICIPALITY	9	0	7	2	0	0	0	0
20809 POKHARIYA MUNICIPALITY	10	0	0	10	0	0	0	0
20810 KALIKAMAI RURAL MUNICIPALITY	5	0	0	5	0	0	0	0
20811 DHOBINI RURAL MUNICIPALITY	6	0	3	3	0	0	0	0
20812 CHHIPAHARMAI RURAL MUNICIPALITY	14	0	2	11	1	0	0	0
20813 PAKAHA MAINPUR RURAL MUNICIPALITY	15	0	8	0	0	7	0	0
20814 BINDABASINI RURAL MUNICIPALITY	5	0	0	4	0	0	1	0

1) NSIC stands for Nepal Standard Industrial Classification.

2) Includes "Not reported", "Unknown" and so on.

Table 7-1 Number of Establishments by Section of Industrial Classification, Kind of Business Place and Local Level.

District and Local Level	Section of NSIC ¹⁾							
	I							
	Accommodation and Food Service							
	Kind of Business Place							
	Total	Street Business	Home Business	Business Building	Traditional Market	Modern Shopping Mall + Exclusive Block or Building	Others	Not Stated ²⁾
Province 2								
Total	25,060	1,087	7,535	10,508	3,552	2,046	303	29
Metropolitan City	2,657	226	413	1,093	319	604	2	0
Sub-Metropolitan City	4,165	143	1,090	2,375	229	304	15	9
Municipality	14,416	551	4,764	5,549	2,293	1,050	191	18
Rural Municipality	3,822	167	1,268	1,491	711	88	95	2
201 Saptari District								
Total	2,642	122	1,075	729	538	95	79	4
Municipality	1,956	71	758	604	398	63	60	2
Rural Municipality	686	51	317	125	140	32	19	2
202 Siraha District								
Total	2,674	43	757	1,389	225	247	13	0
Municipality	2,169	26	608	1,180	115	240	0	0
Rural Municipality	505	17	149	209	110	7	13	0
203 Dhanusa District								
Total	4,399	214	1,240	2,227	398	288	23	9
Sub-Metropolitan City	2,173	95	412	1,364	119	174	0	9
Municipality	1,769	83	700	627	228	108	23	0
Rural Municipality	457	36	128	236	51	6	0	0
204 Mahottari District								
Total	2,975	111	666	1,159	638	369	32	0
Municipality	2,545	106	541	1,002	521	358	17	0
Rural Municipality	430	5	125	157	117	11	15	0
205 Sarlahi District								
Total	2,808	118	1,025	840	698	122	5	0
Municipality	2,427	103	898	714	588	119	5	0
Rural Municipality	381	15	127	126	110	3	0	0
206 Rautahat District								
Total	2,516	123	904	968	276	143	86	16
Municipality	2,428	123	879	915	275	142	78	16
Rural Municipality	88	0	25	53	1	1	8	0

1) NSIC stands for Nepal Standard Industrial Classification.

2) Includes "Not reported ", "Unknown" and so on.

Table 7-1 Number of Establishments by Section of Industrial Classification, Kind of Business Place and Local Level.

District and Local Level	Section of NSIC ¹⁾							
	I							
	Accommodation and Food Service							
	Kind of Business Place							
	Total	Street Business	Home Business	Business Building	Traditional Market	Modern Shopping Mall + Exclusive Block or Building	Others	Not Stated ²⁾
207 Bara District								
Total	3,325	84	1,014	1,718	323	142	44	0
Sub-Metropolitan City	1,992	48	678	1,011	110	130	15	0
Municipality	773	30	252	344	131	8	8	0
Rural Municipality	560	6	84	363	82	4	21	0
208 Parsa District								
Total	3,721	272	854	1,478	456	640	21	0
Metropolitan City	2,657	226	413	1,093	319	604	2	0
Municipality	349	9	128	163	37	12	0	0
Rural Municipality	715	37	313	222	100	24	19	0

1) NSIC stands for Nepal Standard Industrial Classification.

2) Includes "Not reported ", "Unknown" and so on.

Table 7-1 Number of Establishments by Section of Industrial Classification, Kind of Business Place and Local Level.

District and Local Level	Section of NSIC ¹⁾							
	I							
	Accommodation and Food Service							
	Kind of Business Place							
	Total	Street Business	Home Business	Business Building	Traditional Market	Modern Shopping Mall + Exclusive Block or Building	Others	Not Stated ²⁾
Saptari District	2,642	122	1,075	729	538	95	79	4
20101 SAPTAKOSHI MUNICIPALITY	182	24	87	33	36	2	0	0
20102 KANCHANRUP MUNICIPALITY	363	3	144	119	62	4	31	0
20103 AGMISAIR KRISHNA SABARAN RURAL MUNICIPALITY	122	1	66	4	35	7	7	2
20104 RUPANI RURAL MUNICIPALITY	76	5	55	2	2	9	3	0
20105 SHAMBHUNATH MUNICIPALITY	119	7	41	37	25	9	0	0
20106 KHADAK MUNICIPALITY	167	1	80	50	34	2	0	0
20107 SURUNGA MUNICIPALITY	176	7	68	27	32	30	12	0
20108 BALAN-BIHUL RURAL MUNICIPALITY	69	10	24	15	15	4	1	0
20109 BODE BARSAIN MUNICIPALITY	184	7	60	60	53	4	0	0
20110 DAKNESHWORI MUNICIPALITY	83	1	37	24	14	0	5	2
20111 RAJGADHA RURAL MUNICIPALITY	70	1	49	17	0	3	0	0
20112 BISHNUPUR RURAL MUNICIPALITY	41	5	22	11	3	0	0	0
20113 RAJBIRAJ MUNICIPALITY	445	3	122	164	142	12	2	0
20114 MAHADEWA RURAL MUNICIPALITY	74	11	26	33	2	2	0	0
20115 TIRAHUT RURAL MUNICIPALITY	56	1	22	6	19	0	8	0
20116 HANUMANNAGAR KANKALINI MUNICIPALITY	237	18	119	90	0	0	10	0
20117 TILATHI KOILADI RURAL MUNICIPALITY	123	17	52	30	19	5	0	0
20118 CHHINNAMASTA RURAL MUNICIPALITY	55	0	1	7	45	2	0	0
Siraha District	2,674	43	757	1,389	225	247	13	0
20201 LAHAN MUNICIPALITY	709	7	189	311	44	158	0	0
20202 DHANGADHIMAI MUNICIPALITY	172	5	68	90	1	8	0	0
20203 GOLBAZAR MUNICIPALITY	268	0	119	136	4	9	0	0
20204 MIRCHAIYA MUNICIPALITY	297	1	37	186	18	55	0	0
20205 KARJANHA MUNICIPALITY	105	0	83	20	2	0	0	0
20206 KALYANPUR MUNICIPALITY	100	3	9	67	18	3	0	0
20207 NARAHA RURAL MUNICIPALITY	78	7	37	26	1	7	0	0
20208 BISHNUPUR RURAL MUNICIPALITY	83	0	28	37	18	0	0	0
20209 ARNAMA RURAL MUNICIPALITY	34	0	5	2	27	0	0	0
20210 SUKHIPUR MUNICIPALITY	134	6	32	87	6	3	0	0
20211 LAXMIPUR PATARI RURAL MUNICIPALITY	72	6	22	24	20	0	0	0
20212 SAKHUWA NANKARKATTI RURAL MUNICIPALITY	30	0	15	13	2	0	0	0
20213 BHAGAWANPUR RURAL MUNICIPALITY	71	0	9	45	16	0	1	0
20214 NAWARAJPUR RURAL MUNICIPALITY	12	1	7	2	2	0	0	0
20215 BARIYARPATTI RURAL MUNICIPALITY	80	3	21	30	20	0	6	0
20216 AURAH RURAL MUNICIPALITY	45	0	5	30	4	0	6	0
20217 SIRAHA MUNICIPALITY	384	4	71	283	22	4	0	0
Dhanusa District	4,399	214	1,240	2,227	398	288	23	9
20301 GANESHMAN CHARNATH MUNICIPALITY	127	4	80	38	5	0	0	0
20302 DHANUSHADHAM MUNICIPALITY	171	27	78	54	12	0	0	0
20303 MITHILA MUNICIPALITY	615	10	262	161	90	82	10	0
20304 BATESHWOR RURAL MUNICIPALITY	55	3	18	12	18	4	0	0
20305 CHHIRESHWORNATH MUNICIPALITY	238	4	87	107	17	19	4	0
20306 LAXMINIYA RURAL MUNICIPALITY	63	0	14	46	3	0	0	0
20307 MITHILA BIHARI MUNICIPALITY	110	16	2	54	38	0	0	0
20308 HANSAPUR MUNICIPALITY	78	0	74	0	2	2	0	0
20309 SABAILA MUNICIPALITY	85	5	23	24	33	0	0	0
20310 SHAHIDNAGAR MUNICIPALITY	101	4	33	58	6	0	0	0
20311 KAMALA MUNICIPALITY	94	10	47	29	8	0	0	0
20312 JANAK NANDINI RURAL MUNICIPALITY	62	2	13	38	9	0	0	0
20313 BIDEHA MUNICIPALITY	59	0	9	47	3	0	0	0
20314 AURAH RURAL MUNICIPALITY	79	3	44	25	5	2	0	0
20315 JANAKPURDHAM SUB-METROPOLITIAN CITY	2,173	95	412	1,364	119	174	0	9
20316 DHANAUJI RURAL MUNICIPALITY	147	28	20	83	16	0	0	0
20317 NAGARAIN MUNICIPALITY	91	3	5	55	14	5	9	0
20318 MUKHIYAPATTI MUSAHARMIYA RURAL MUNICIPALITY	51	0	19	32	0	0	0	0

1) NSIC stands for Nepal Standard Industrial Classification.

2) Includes "Not reported ", "Unknown" and so on.

Table 7-1 Number of Establishments by Section of Industrial Classification, Kind of Business Place and Local Level.

District and Local Level	Section of NSIC ¹⁾							
	I							
	Accommodation and Food Service							
	Kind of Business Place							
	Total	Street Business	Home Business	Business Building	Traditional Market	Modern Shopping Mall + Exclusive Block or Building	Others	Not Stated ²⁾
Mahottari District	2,975	111	666	1,159	638	369	32	0
20401 BARDIBAS MUNICIPALITY	785	24	223	240	71	227	0	0
20402 GAUSHALA MUNICIPALITY	235	3	77	79	47	29	0	0
20403 SONAMA RURAL MUNICIPALITY	45	1	9	19	11	0	5	0
20404 AURAH MUNICIPALITY	65	2	7	21	34	1	0	0
20405 BHANGAHA MUNICIPALITY	150	7	31	54	52	3	3	0
20406 LOHARPATTI MUNICIPALITY	188	24	17	87	55	1	4	0
20407 BALAWA MUNICIPALITY	255	17	18	84	136	0	0	0
20408 RAM GOPALPUR MUNICIPALITY	164	1	26	23	50	59	5	0
20409 SAMSI RURAL MUNICIPALITY	137	4	19	70	43	0	1	0
20410 MANARA SHISAWA MUNICIPALITY	165	13	66	65	20	0	1	0
20411 EKADARA RURAL MUNICIPALITY	107	0	59	21	18	8	1	0
20412 MAHOTTARI RURAL MUNICIPALITY	16	0	6	5	5	0	0	0
20413 PIPARA RURAL MUNICIPALITY	125	0	32	42	40	3	8	0
20414 MATIHANI MUNICIPALITY	141	6	24	50	33	28	0	0
20415 JALESHWOR MUNICIPALITY	397	9	52	299	23	10	4	0
Sarlahi District	2,808	118	1,025	840	698	122	5	0
20501 LALBANDI MUNICIPALITY	558	17	154	207	146	33	1	0
20502 HARIWAN MUNICIPALITY	380	9	260	75	13	23	0	0
20503 BAGMATI MUNICIPALITY	138	9	47	18	16	45	3	0
20504 BARAHATHAWA MUNICIPALITY	279	7	68	100	94	10	0	0
20505 HARIPUR MUNICIPALITY	121	0	35	79	7	0	0	0
20506 ISHWORPUR MUNICIPALITY	362	12	120	84	146	0	0	0
20507 HARIPURWA MUNICIPALITY	85	14	28	5	37	1	0	0
20508 PARSARURAL MUNICIPALITY	51	0	4	8	39	0	0	0
20509 BRAHMAPURI RURAL MUNICIPALITY	57	0	42	8	7	0	0	0
20510 CHANDRANAGAR RURAL MUNICIPALITY	70	7	8	34	18	3	0	0
20511 KABILASHI MUNICIPALITY	70	0	38	14	12	6	0	0
20512 CHAKRAGHATTA RURAL MUNICIPALITY	58	7	30	5	16	0	0	0
20513 BASBARIYA RURAL MUNICIPALITY	29	1	23	5	0	0	0	0
20514 DHANAKAUL RURAL MUNICIPALITY	31	0	8	18	5	0	0	0
20515 RAMNAGAR RURAL MUNICIPALITY	24	0	3	4	17	0	0	0
20516 BALARA MUNICIPALITY	78	15	26	29	7	0	1	0
20517 GODAITA MUNICIPALITY	97	11	21	28	37	0	0	0
20518 BISHNU RURAL MUNICIPALITY	29	0	4	17	8	0	0	0
20519 KAUDENA RURAL MUNICIPALITY	32	0	5	27	0	0	0	0
20520 MALANGAWA MUNICIPALITY	259	9	101	75	73	1	0	0
Rautahat District	2,516	123	904	968	276	143	86	16
20601 CHANDRAPUR MUNICIPALITY	881	43	363	230	154	90	1	0
20602 GUJARA MUNICIPALITY	89	0	15	50	8	6	8	2
20603 PHATUWA BIJAYAPUR MUNICIPALITY	80	1	27	25	20	3	4	0
20604 KATAHARIYA MUNICIPALITY	100	19	46	17	0	0	18	0
20605 BRINDABAN MUNICIPALITY	42	4	19	10	2	0	6	1
20606 GADHIMAI MUNICIPALITY	50	0	21	29	0	0	0	0
20607 MADHAV NARAYAN MUNICIPALITY	52	18	11	7	16	0	0	0
20608 GARUDA MUNICIPALITY	258	10	51	176	2	2	6	11
20609 DEWAHI GONAH MUNICIPALITY	15	3	12	0	0	0	0	0
20610 MAULAPUR MUNICIPALITY	70	3	8	13	6	40	0	0
20611 BOUDHIMAI MUNICIPALITY	80	11	26	20	18	1	4	0
20612 PAROHA MUNICIPALITY	48	0	18	1	23	0	4	2
20613 RAJPUR MUNICIPALITY	150	0	111	34	5	0	0	0
20614 YAMUNAMAI RURAL MUNICIPALITY	44	0	6	29	0	1	8	0
20615 DURGA BHAGAWATI RURAL MUNICIPALITY	44	0	19	24	1	0	0	0
20616 RAJDEVI MUNICIPALITY	19	1	7	11	0	0	0	0
20617 GAUR MUNICIPALITY	338	9	63	254	12	0	0	0
20618 ISHANATH MUNICIPALITY	156	1	81	38	9	0	27	0

1) NSIC stands for Nepal Standard Industrial Classification.

2) Includes "Not reported", "Unknown" and so on.

Table 7-1 Number of Establishments by Section of Industrial Classification, Kind of Business Place and Local Level.

District and Local Level	Section of NSIC ¹⁾								Not Stated ²⁾
	I								
	Accommodation and Food Service								
	Kind of Business Place								
	Total	Street Business	Home Business	Business Building	Traditional Market	Modern Shopping Mall + Exclusive Block or Building	Others		
Bara District	3,325	84	1,014	1,718	323		142	44	0
20701 NIJAGADH MUNICIPALITY	238	20	108	85	25		0	0	0
20702 KOLHABI MUNICIPALITY	107	7	55	38	5		0	2	0
20703 JITPUR SIMARA SUB-METROPOLITIAN CITY	1,402	36	565	652	22		119	8	0
20704 PARAWANIPUR RURAL MUNICIPALITY	97	1	7	53	32		4	0	0
20705 PRASAUNI RURAL MUNICIPALITY	58	0	20	34	4		0	0	0
20706 BISHRAMPUR RURAL MUNICIPALITY	136	1	32	98	0		0	5	0
20707 PHETA RURAL MUNICIPALITY	81	4	6	48	21		0	2	0
20708 KALAIYA SUB-METROPOLITIAN CITY	590	12	113	359	88		11	7	0
20709 KARAIYAMAI RURAL MUNICIPALITY	20	0	0	0	20		0	0	0
20710 BARAGADHI RURAL MUNICIPALITY	53	0	11	34	0		0	8	0
20711 AADARSHA KOTWAL RURAL MUNICIPALITY	51	0	2	43	0		0	6	0
20712 SIMROUNGADH MUNICIPALITY	141	3	25	29	78		6	0	0
20713 PACHARAUTA MUNICIPALITY	78	0	24	46	0		2	6	0
20714 MAHAGADHIMAI MUNICIPALITY	209	0	40	146	23		0	0	0
20715 DEVTAL RURAL MUNICIPALITY	29	0	2	27	0		0	0	0
20716 SUBARNA RURAL MUNICIPALITY	35	0	4	26	5		0	0	0
Parsa District	3,721	272	854	1,478	456		640	21	0
20801 THORI RURAL MUNICIPALITY	188	5	116	39	21		2	5	0
20802 JIRABHAWANI RURAL MUNICIPALITY	71	1	32	17	20		0	1	0
20803 JAGARNATHPUR RURAL MUNICIPALITY	48	4	18	17	7		0	2	0
20804 PATERWA SUGAULI RURAL MUNICIPALITY	46	2	17	24	2		0	1	0
20805 SAKHUWA PRASAUNI RURAL MUNICIPALITY	163	24	72	44	8		7	8	0
20806 PARSAGADHI MUNICIPALITY	153	4	97	36	16		0	0	0
20807 BIRGUNJ METROPOLITIAN CITY	2,657	226	413	1,093	319		604	2	0
20808 BAHUDARMAI MUNICIPALITY	85	0	24	50	9		2	0	0
20809 POKHARIYA MUNICIPALITY	111	5	7	77	12		10	0	0
20810 KALIKAMAI RURAL MUNICIPALITY	14	0	12	0	0		0	2	0
20811 DHOBINI RURAL MUNICIPALITY	30	1	2	14	2		11	0	0
20812 CHHIPAHARMAI RURAL MUNICIPALITY	54	0	6	40	8		0	0	0
20813 PAKAHA MAINPUR RURAL MUNICIPALITY	31	0	6	10	15		0	0	0
20814 BINDABASINI RURAL MUNICIPALITY	70	0	32	17	17		4	0	0

1) NSIC stands for Nepal Standard Industrial Classification.

2) Includes "Not reported ", "Unknown" and so on.

Table 7-1 Number of Establishments by Section of Industrial Classification, Kind of Business Place and Local Level.

District and Local Level	Section of NSIC ¹⁾							
	K							
	Financial and Insurance							
	Kind of Business Place							
	Total	Street Business	Home Business	Business Building	Traditional Market	Modern Shopping Mall + Exclusive Block or Building	Others	Not Stated ²⁾
Province 2								
Total	16,092	0	648	10,424	125	4,646	247	2
Metropolitan City	1,413	0	68	637	2	706	0	0
Sub-Metropolitan City	2,586	0	33	2,043	3	503	4	0
Municipality	9,898	0	445	6,135	117	2,970	229	2
Rural Municipality	2,195	0	102	1,609	3	467	14	0
201 Saptari District								
Total	572	0	59	315	7	177	14	0
Municipality	453	0	37	270	7	134	5	0
Rural Municipality	119	0	22	45	0	43	9	0
202 Siraha District								
Total	1,570	0	118	1,099	3	350	0	0
Municipality	1,000	0	83	577	3	337	0	0
Rural Municipality	570	0	35	522	0	13	0	0
203 Dhanusa District								
Total	4,589	0	63	4,228	8	280	8	2
Sub-Metropolitan City	661	0	10	449	3	196	3	0
Municipality	3,907	0	49	3,771	5	75	5	2
Rural Municipality	21	0	4	8	0	9	0	0
204 Mahottari District								
Total	1,749	0	23	439	4	1,280	3	0
Municipality	1,300	0	20	249	4	1,024	3	0
Rural Municipality	449	0	3	190	0	256	0	0
205 Sarlahi District								
Total	2,338	0	148	1,010	86	916	178	0
Municipality	1,844	0	133	573	86	874	178	0
Rural Municipality	494	0	15	437	0	42	0	0
206 Rautahat District								
Total	772	0	61	384	3	322	2	0
Municipality	759	0	61	374	3	319	2	0
Rural Municipality	13	0	0	10	0	3	0	0

1) NSIC stands for Nepal Standard Industrial Classification.

2) Includes "Not reported ", "Unknown" and so on.

Table 7-1 Number of Establishments by Section of Industrial Classification, Kind of Business Place and Local Level.

District and Local Level	Section of NSIC ¹⁾							
	K							
	Financial and Insurance							
	Kind of Business Place							
	Total	Street Business	Home Business	Business Building	Traditional Market	Modern Shopping Mall + Exclusive Block or Building	Others	Not Stated ²⁾
207 Bara District								
Total	2,630	0	33	2,058	4	534	1	0
Sub-Metropolitan City	1,925	0	23	1,594	0	307	1	0
Municipality	370	0	10	198	4	158	0	0
Rural Municipality	335	0	0	266	0	69	0	0
208 Parsa District								
Total	1,872	0	143	891	10	787	41	0
Metropolitan City	1,413	0	68	637	2	706	0	0
Municipality	265	0	52	123	5	49	36	0
Rural Municipality	194	0	23	131	3	32	5	0

1) NSIC stands for Nepal Standard Industrial Classification.

2) Includes "Not reported ", "Unknown" and so on.

Table 7-1 Number of Establishments by Section of Industrial Classification, Kind of Business Place and Local Level.

District and Local Level	Section of NSIC ¹⁾							
	K							
	Financial and Insurance							
	Kind of Business Place							
	Total	Street Business	Home Business	Business Building	Traditional Market	Modern Shopping Mall + Exclusive Block or Building	Others	Not Stated ²⁾
Saptari District	572	0	59	315	7	177	14	0
20101 SAPTAKOSHI MUNICIPALITY	49	0	2	19	0	28	0	0
20102 KANCHANRUP MUNICIPALITY	16	0	3	12	0	1	0	0
20103 AGMISAIR KRISHNA SABARAN RURAL MUNICIPALITY	59	0	4	19	0	36	0	0
20104 RUPANI RURAL MUNICIPALITY	29	0	13	3	0	4	9	0
20105 SHAMBHUNATH MUNICIPALITY	30	0	6	5	0	19	0	0
20106 KHADAK MUNICIPALITY	94	0	5	75	2	10	2	0
20107 SURUNGA MUNICIPALITY	66	0	7	21	1	35	2	0
20108 BALAN-BIHUL RURAL MUNICIPALITY	2	0	2	0	0	0	0	0
20109 BODE BARSAIN MUNICIPALITY	29	0	5	23	0	0	1	0
20110 DAKNESHWORI MUNICIPALITY	23	0	9	2	0	12	0	0
20111 RAJGADHA RURAL MUNICIPALITY	0	0	0	0	0	0	0	0
20112 BISHNUPUR RURAL MUNICIPALITY	2	0	0	2	0	0	0	0
20113 RAJBIRAJ MUNICIPALITY	116	0	0	91	4	21	0	0
20114 MAHADEWA RURAL MUNICIPALITY	1	0	0	1	0	0	0	0
20115 TIRAHUT RURAL MUNICIPALITY	8	0	3	5	0	0	0	0
20116 HANUMANNAGAR KANKALINI MUNICIPALITY	30	0	0	22	0	8	0	0
20117 TILATHI KOILADI RURAL MUNICIPALITY	12	0	0	12	0	0	0	0
20118 CHHINNAMASTA RURAL MUNICIPALITY	6	0	0	3	0	3	0	0
Siraha District	1,570	0	118	1,099	3	350	0	0
20201 LAHAN MUNICIPALITY	125	0	20	44	0	61	0	0
20202 DHANGADHIMAI MUNICIPALITY	49	0	4	17	0	28	0	0
20203 GOLBAZAR MUNICIPALITY	207	0	57	36	0	114	0	0
20204 MIRCHAIYA MUNICIPALITY	461	0	0	360	3	98	0	0
20205 KARJANHA MUNICIPALITY	3	0	0	3	0	0	0	0
20206 KALYANPUR MUNICIPALITY	3	0	0	3	0	0	0	0
20207 NARAHA RURAL MUNICIPALITY	15	0	2	5	0	8	0	0
20208 BISHNUPUR RURAL MUNICIPALITY	15	0	6	4	0	5	0	0
20209 ARNAMA RURAL MUNICIPALITY	18	0	10	8	0	0	0	0
20210 SUKHIPUR MUNICIPALITY	82	0	0	68	0	14	0	0
20211 LAXMIPUR PATARI RURAL MUNICIPALITY	463	0	1	462	0	0	0	0
20212 SAKHUWA NANKARKATTI RURAL MUNICIPALITY	10	0	0	10	0	0	0	0
20213 BHAGAWANPUR RURAL MUNICIPALITY	33	0	16	17	0	0	0	0
20214 NAWARAJPUR RURAL MUNICIPALITY	0	0	0	0	0	0	0	0
20215 BARIYARPATTI RURAL MUNICIPALITY	14	0	0	14	0	0	0	0
20216 AURAH RURAL MUNICIPALITY	2	0	0	2	0	0	0	0
20217 SIRAHA MUNICIPALITY	70	0	2	46	0	22	0	0
Dhanusa District	4,589	0	63	4,228	8	280	8	2
20301 GANESHPUR CHARNATH MUNICIPALITY	41	0	0	30	0	11	0	0
20302 DHANUSHADHAM MUNICIPALITY	34	0	14	18	0	0	0	2
20303 MITHILA MUNICIPALITY	3,646	0	0	3,612	0	29	5	0
20304 BATESHWOR RURAL MUNICIPALITY	6	0	0	0	0	6	0	0
20305 CHHRESHWORNATH MUNICIPALITY	87	0	5	59	2	21	0	0
20306 LAXMINIYA RURAL MUNICIPALITY	2	0	2	0	0	0	0	0
20307 MITHILA BIHARI MUNICIPALITY	23	0	2	21	0	0	0	0
20308 HANSAPUR MUNICIPALITY	15	0	15	0	0	0	0	0
20309 SABAILA MUNICIPALITY	17	0	0	14	3	0	0	0
20310 SHAHIDNAGAR MUNICIPALITY	12	0	6	6	0	0	0	0
20311 KAMALA MUNICIPALITY	6	0	3	2	0	1	0	0
20312 JANAK NANDINI RURAL MUNICIPALITY	5	0	2	0	0	3	0	0
20313 BIDEHA MUNICIPALITY	5	0	0	5	0	0	0	0
20314 AURAH RURAL MUNICIPALITY	3	0	0	3	0	0	0	0
20315 JANAKPURDHAM SUB-METROPOLITAN CITY	661	0	10	449	3	196	3	0
20316 DHANAUJI RURAL MUNICIPALITY	5	0	0	5	0	0	0	0
20317 NAGARAIN MUNICIPALITY	21	0	4	4	0	13	0	0
20318 MUKHIYAPATTI MUSAHARMIYA RURAL MUNICIPALITY	0	0	0	0	0	0	0	0

1) NSIC stands for Nepal Standard Industrial Classification.

2) Includes "Not reported ", "Unknown" and so on.

Table 7-1 Number of Establishments by Section of Industrial Classification, Kind of Business Place and Local Level.

District and Local Level	Section of NSIC ¹⁾							
	K							
	Financial and Insurance							
	Kind of Business Place							
	Total	Street Business	Home Business	Business Building	Traditional Market	Modern Shopping Mall + Exclusive Block or Building	Others	Not Stated ²⁾
Mahottari District	1,749	0	23	439	4	1,280	3	0
20401 BARDIBAS MUNICIPALITY	826	0	3	22	0	801	0	0
20402 GAUSHALA MUNICIPALITY	0	0	0	0	0	0	0	0
20403 SONAMA RURAL MUNICIPALITY	28	0	0	28	0	0	0	0
20404 AURAH MUNICIPALITY	35	0	0	31	0	4	0	0
20405 BHANGAHA MUNICIPALITY	11	0	0	7	4	0	0	0
20406 LOHARPATTI MUNICIPALITY	64	0	4	35	0	25	0	0
20407 BALAWA MUNICIPALITY	63	0	0	58	0	5	0	0
20408 RAM GOPALPUR MUNICIPALITY	44	0	0	0	0	44	0	0
20409 SAMSI RURAL MUNICIPALITY	45	0	3	7	0	35	0	0
20410 MANARA SHISAWA MUNICIPALITY	13	0	2	8	0	0	3	0
20411 EKADARA RURAL MUNICIPALITY	344	0	0	129	0	215	0	0
20412 MAHOTTARI RURAL MUNICIPALITY	2	0	0	2	0	0	0	0
20413 PIPARA RURAL MUNICIPALITY	30	0	0	24	0	6	0	0
20414 MATIHANI MUNICIPALITY	113	0	0	0	0	113	0	0
20415 JALESHWOR MUNICIPALITY	131	0	11	88	0	32	0	0
Sarlahi District	2,338	0	148	1,010	86	916	178	0
20501 LALBANDI MUNICIPALITY	1,032	0	22	171	15	795	29	0
20502 HARIWAN MUNICIPALITY	278	0	90	188	0	0	0	0
20503 BAGMATI MUNICIPALITY	166	0	0	14	0	8	144	0
20504 BARAHATHAWA MUNICIPALITY	83	0	4	77	2	0	0	0
20505 HARIPUR MUNICIPALITY	35	0	0	17	0	13	5	0
20506 ISHWORPUR MUNICIPALITY	107	0	9	23	54	21	0	0
20507 HARIPURWA MUNICIPALITY	14	0	5	9	0	0	0	0
20508 PARSARURAL MUNICIPALITY	0	0	0	0	0	0	0	0
20509 BRAHMAPURI RURAL MUNICIPALITY	0	0	0	0	0	0	0	0
20510 CHANDRANAGAR RURAL MUNICIPALITY	8	0	0	8	0	0	0	0
20511 KABILASHI MUNICIPALITY	5	0	0	5	0	0	0	0
20512 CHAKRAGHATTA RURAL MUNICIPALITY	40	0	2	0	0	38	0	0
20513 BASBARIYA RURAL MUNICIPALITY	13	0	13	0	0	0	0	0
20514 DHANAKAUL RURAL MUNICIPALITY	4	0	0	0	0	4	0	0
20515 RAMNAGAR RURAL MUNICIPALITY	429	0	0	429	0	0	0	0
20516 BALARA MUNICIPALITY	11	0	3	0	8	0	0	0
20517 GODAITA MUNICIPALITY	35	0	0	35	0	0	0	0
20518 BISHNU RURAL MUNICIPALITY	0	0	0	0	0	0	0	0
20519 KAUDENA RURAL MUNICIPALITY	0	0	0	0	0	0	0	0
20520 MALANGAWA MUNICIPALITY	78	0	0	34	7	37	0	0
Rautahat District	772	0	61	384	3	322	2	0
20601 CHANDRAPUR MUNICIPALITY	267	0	7	104	1	155	0	0
20602 GUJARA MUNICIPALITY	7	0	0	6	0	1	0	0
20603 PHATUWA BIJAYAPUR MUNICIPALITY	10	0	0	3	0	7	0	0
20604 KATAHARIYA MUNICIPALITY	88	0	8	3	0	75	2	0
20605 BRINDABAN MUNICIPALITY	9	0	0	2	0	7	0	0
20606 GADHIMAI MUNICIPALITY	10	0	3	7	0	0	0	0
20607 MADHAV NARAYAN MUNICIPALITY	2	0	0	0	0	2	0	0
20608 GARUDA MUNICIPALITY	146	0	4	142	0	0	0	0
20609 DEWAHI GONAH MUNICIPALITY	0	0	0	0	0	0	0	0
20610 MAULAPUR MUNICIPALITY	2	0	0	2	0	0	0	0
20611 BOUDHIMAI MUNICIPALITY	28	0	9	19	0	0	0	0
20612 PAROHA MUNICIPALITY	2	0	0	0	2	0	0	0
20613 RAJPUR MUNICIPALITY	6	0	6	0	0	0	0	0
20614 YAMUNAMAI RURAL MUNICIPALITY	3	0	0	0	0	3	0	0
20615 DURGA BHAGAWATI RURAL MUNICIPALITY	10	0	0	10	0	0	0	0
20616 RAJDEVI MUNICIPALITY	0	0	0	0	0	0	0	0
20617 GAUR MUNICIPALITY	177	0	24	81	0	72	0	0
20618 ISHANATH MUNICIPALITY	5	0	0	5	0	0	0	0

1) NSIC stands for Nepal Standard Industrial Classification.

2) Includes "Not reported ", "Unknown" and so on.

Table 7-1 Number of Establishments by Section of Industrial Classification, Kind of Business Place and Local Level.

District and Local Level	Section of NSIC ¹⁾							
	K							
	Financial and Insurance							
	Kind of Business Place							
	Total	Street Business	Home Business	Business Building	Traditional Market	Modern Shopping Mall + Exclusive Block or Building	Others	Not Stated ²⁾
Bara District	2,630	0	33	2,058	4	534	1	0
20701 NIJAGADH MUNICIPALITY	97	0	7	22	0	68	0	0
20702 KOLHABI MUNICIPALITY	86	0	1	70	0	15	0	0
20703 JITPUR SIMARA SUB-METROPOLITIAN CITY	1,473	0	11	1,262	0	200	0	0
20704 PARAWANIPUR RURAL MUNICIPALITY	280	0	0	220	0	60	0	0
20705 PRASAUNI RURAL MUNICIPALITY	26	0	0	17	0	9	0	0
20706 BISHRAMPUR RURAL MUNICIPALITY	10	0	0	10	0	0	0	0
20707 PHETA RURAL MUNICIPALITY	2	0	0	2	0	0	0	0
20708 KALAIYA SUB-METROPOLITIAN CITY	452	0	12	332	0	107	1	0
20709 KARAIYAMAI RURAL MUNICIPALITY	0	0	0	0	0	0	0	0
20710 BARAGADHI RURAL MUNICIPALITY	0	0	0	0	0	0	0	0
20711 AADARSHA KOTWAL RURAL MUNICIPALITY	15	0	0	15	0	0	0	0
20712 SIMROUNGADH MUNICIPALITY	61	0	0	8	4	49	0	0
20713 PACHARAUTA MUNICIPALITY	4	0	2	2	0	0	0	0
20714 MAHAGADHIMAI MUNICIPALITY	122	0	0	96	0	26	0	0
20715 DEVTAL RURAL MUNICIPALITY	0	0	0	0	0	0	0	0
20716 SUBARNA RURAL MUNICIPALITY	2	0	0	2	0	0	0	0
Parsa District	1,872	0	143	891	10	787	41	0
20801 THORI RURAL MUNICIPALITY	59	0	3	42	0	10	4	0
20802 JIRABHAWANI RURAL MUNICIPALITY	40	0	0	40	0	0	0	0
20803 JAGARNATHPUR RURAL MUNICIPALITY	1	0	1	0	0	0	0	0
20804 PATERWA SUGAULI RURAL MUNICIPALITY	16	0	0	16	0	0	0	0
20805 SAKHUWA PRASAUNI RURAL MUNICIPALITY	18	0	11	7	0	0	0	0
20806 PARSAGADHI MUNICIPALITY	116	0	46	16	5	13	36	0
20807 BIRGUNJ METROPOLITIAN CITY	1,413	0	68	637	2	706	0	0
20808 BAHUDARMAI MUNICIPALITY	60	0	0	24	0	36	0	0
20809 POKHARIYA MUNICIPALITY	89	0	6	83	0	0	0	0
20810 KALIKAMAI RURAL MUNICIPALITY	5	0	5	0	0	0	0	0
20811 DHOBINI RURAL MUNICIPALITY	23	0	0	3	0	20	0	0
20812 CHHIPAHARMAI RURAL MUNICIPALITY	7	0	0	3	3	0	1	0
20813 PAKAHA MAINPUR RURAL MUNICIPALITY	5	0	3	2	0	0	0	0
20814 BINDABASINI RURAL MUNICIPALITY	20	0	0	18	0	2	0	0

1) NSIC stands for Nepal Standard Industrial Classification.

2) Includes "Not reported ", "Unknown" and so on.

Table 7-1 Number of Establishments by Section of Industrial Classification, Kind of Business Place and Local Level.

District and Local Level	Section of NSIC ¹⁾							
	P							
	Education							
	Kind of Business Place							
	Total	Street Business	Home Business	Business Building	Traditional Market	Modern Shopping Mall + Exclusive Block or Building	Others	Not Stated ²⁾
Province 2								
Total	51,101	0	3,069	5,083	1	41,778	978	192
Metropolitan City	4,146	0	250	393	0	3,503	0	0
Sub-Metropolitan City	6,728	0	264	1,087	0	5,259	56	62
Municipality	29,394	0	1,953	2,763	1	23,872	693	112
Rural Municipality	10,833	0	602	840	0	9,144	229	18
201 Saptari District								
Total	6,378	0	394	711	1	4,953	224	95
Municipality	4,333	0	262	540	1	3,370	83	77
Rural Municipality	2,045	0	132	171	0	1,583	141	18
202 Siraha District								
Total	5,926	0	180	289	0	5,457	0	0
Municipality	4,334	0	119	190	0	4,025	0	0
Rural Municipality	1,592	0	61	99	0	1,432	0	0
203 Dhanusa District								
Total	9,126	0	530	1,409	0	6,978	147	62
Sub-Metropolitan City	4,346	0	231	850	0	3,199	4	62
Municipality	3,542	0	275	402	0	2,722	143	0
Rural Municipality	1,238	0	24	157	0	1,057	0	0
204 Mahottari District								
Total	5,254	0	301	449	0	4,440	64	0
Municipality	4,027	0	161	183	0	3,635	48	0
Rural Municipality	1,227	0	140	266	0	805	16	0
205 Sarlahi District								
Total	6,651	0	631	275	0	5,553	192	0
Municipality	5,406	0	477	254	0	4,548	127	0
Rural Municipality	1,245	0	154	21	0	1,005	65	0
206 Rautahat District								
Total	5,142	0	487	1,077	0	3,318	225	35
Municipality	4,928	0	487	1,061	0	3,120	225	35
Rural Municipality	214	0	0	16	0	198	0	0

1) NSIC stands for Nepal Standard Industrial Classification.

2) Includes "Not reported ", "Unknown" and so on.

Table 7-1 Number of Establishments by Section of Industrial Classification, Kind of Business Place and Local Level.

District and Local Level	Section of NSIC ¹⁾							
	P							
	Education							
	Kind of Business Place							
	Total	Street Business	Home Business	Business Building	Traditional Market	Modern Shopping Mall + Exclusive Block or Building	Others	Not Stated ²⁾
207 Bara District								
Total	5,891	0	171	376	0	5,276	68	0
Sub-Metropolitan City	2,382	0	33	237	0	2,060	52	0
Municipality	1,909	0	110	81	0	1,703	15	0
Rural Municipality	1,600	0	28	58	0	1,513	1	0
208 Parsa District								
Total	6,733	0	375	497	0	5,803	58	0
Metropolitan City	4,146	0	250	393	0	3,503	0	0
Municipality	915	0	62	52	0	749	52	0
Rural Municipality	1,672	0	63	52	0	1,551	6	0

1) NSIC stands for Nepal Standard Industrial Classification.

2) Includes "Not reported ", "Unknown" and so on.

Table 7-1 Number of Establishments by Section of Industrial Classification, Kind of Business Place and Local Level.

District and Local Level	Section of NSIC ¹⁾							
	P							
	Education							
	Kind of Business Place							
	Total	Street Business	Home Business	Business Building	Traditional Market	Modern Shopping Mall + Exclusive Block or Building	Others	Not Stated ²⁾
Saptari District	6,378	0	394	711	1	4,953	224	95
20101 SAPTAKOSHI MUNICIPALITY	248	0	3	0	0	245	0	0
20102 KANCHANRUP MUNICIPALITY	630	0	63	84	1	451	31	0
20103 AGMISAIR KRISHNA SABARAN RURAL MUNICIPALITY	354	0	29	0	0	272	35	18
20104 RUPANI RURAL MUNICIPALITY	209	0	49	0	0	155	5	0
20105 SHAMBHUNATH MUNICIPALITY	386	0	2	5	0	379	0	0
20106 KHADAK MUNICIPALITY	510	0	2	8	0	500	0	0
20107 SURUNGA MUNICIPALITY	388	0	34	38	0	316	0	0
20108 BALAN-BIHUL RURAL MUNICIPALITY	181	0	6	8	0	167	0	0
20109 BODE BARSAIN MUNICIPALITY	399	0	3	17	0	371	8	0
20110 DAKNESHWORI MUNICIPALITY	331	0	53	31	0	188	44	15
20111 RAJGADHA RURAL MUNICIPALITY	200	0	5	6	0	189	0	0
20112 BISHNUPUR RURAL MUNICIPALITY	177	0	7	9	0	157	4	0
20113 RAJBIRAJ MUNICIPALITY	1,023	0	95	350	0	578	0	0
20114 MAHADEWA RURAL MUNICIPALITY	190	0	1	24	0	165	0	0
20115 TIRAHUT RURAL MUNICIPALITY	234	0	0	119	0	18	97	0
20116 HANUMANNAGAR KANKALINI MUNICIPALITY	418	0	7	7	0	342	0	62
20117 TILATHI KOILADI RURAL MUNICIPALITY	292	0	14	0	0	278	0	0
20118 CHHINNAMASTA RURAL MUNICIPALITY	208	0	21	5	0	182	0	0
Siraha District	5,926	0	180	289	0	5,457	0	0
20201 LAHAN MUNICIPALITY	974	0	21	21	0	932	0	0
20202 DHANGADHIMAI MUNICIPALITY	407	0	29	6	0	372	0	0
20203 GOLBAZAR MUNICIPALITY	516	0	4	30	0	482	0	0
20204 MIRCHAIYA MUNICIPALITY	764	0	6	13	0	745	0	0
20205 KARJANHA MUNICIPALITY	170	0	53	18	0	99	0	0
20206 KALYANPUR MUNICIPALITY	300	0	5	26	0	269	0	0
20207 NARAHA RURAL MUNICIPALITY	205	0	0	31	0	174	0	0
20208 BISHNUPUR RURAL MUNICIPALITY	242	0	0	0	0	242	0	0
20209 ARNAMA RURAL MUNICIPALITY	118	0	0	0	0	118	0	0
20210 SUKHIPUR MUNICIPALITY	335	0	0	18	0	317	0	0
20211 LAXMIPUR PATARI RURAL MUNICIPALITY	263	0	26	0	0	237	0	0
20212 SAKHUWA NANKARKATTI RURAL MUNICIPALITY	173	0	10	0	0	163	0	0
20213 BHAGAWANPUR RURAL MUNICIPALITY	159	0	8	48	0	103	0	0
20214 NAWARAJPUR RURAL MUNICIPALITY	153	0	15	4	0	134	0	0
20215 BARIYARPATTI RURAL MUNICIPALITY	177	0	2	2	0	173	0	0
20216 AURAH RURAL MUNICIPALITY	102	0	0	14	0	88	0	0
20217 SIRAHA MUNICIPALITY	868	0	1	58	0	809	0	0
Dhanusa District	9,126	0	530	1,409	0	6,978	147	62
20301 GANESHPUR CHARNATH MUNICIPALITY	353	0	18	2	0	333	0	0
20302 DHANUSHADHAM MUNICIPALITY	401	0	83	47	0	271	0	0
20303 MITHILA MUNICIPALITY	649	0	5	17	0	484	143	0
20304 BATESHWOR RURAL MUNICIPALITY	145	0	0	27	0	118	0	0
20305 CHHIRESHWORNATH MUNICIPALITY	420	0	115	2	0	303	0	0
20306 LAXMINIYA RURAL MUNICIPALITY	331	0	0	0	0	331	0	0
20307 MITHILA BIHARI MUNICIPALITY	288	0	0	136	0	152	0	0
20308 HANSAPUR MUNICIPALITY	211	0	24	0	0	187	0	0
20309 SABAILA MUNICIPALITY	216	0	7	30	0	179	0	0
20310 SHAHIDNAGAR MUNICIPALITY	254	0	13	148	0	93	0	0
20311 KAMALA MUNICIPALITY	193	0	10	0	0	183	0	0
20312 JANAK NANDINI RURAL MUNICIPALITY	198	0	0	38	0	160	0	0
20313 BIDEHA MUNICIPALITY	271	0	0	20	0	251	0	0
20314 AURAH RURAL MUNICIPALITY	215	0	0	0	0	215	0	0
20315 JANAKPURDHAM SUB-METROPOLITAN CITY	4,346	0	231	850	0	3,199	4	62
20316 DHANAUJI RURAL MUNICIPALITY	190	0	8	0	0	182	0	0
20317 NAGARAIN MUNICIPALITY	286	0	0	0	0	286	0	0
20318 MUKHIYAPATTI MUSAHARMIYA RURAL MUNICIPALITY	159	0	16	92	0	51	0	0

1) NSIC stands for Nepal Standard Industrial Classification.

2) Includes "Not reported ", "Unknown" and so on.

Table 7-1 Number of Establishments by Section of Industrial Classification, Kind of Business Place and Local Level.

District and Local Level	Section of NSIC ¹⁾							
	P							
	Education							
	Kind of Business Place							
	Total	Street Business	Home Business	Business Building	Traditional Market	Modern Shopping Mall + Exclusive Block or Building	Others	Not Stated ²⁾
Mahottari District	5,254	0	301	449	0	4,440	64	0
20401 BARDIBAS MUNICIPALITY	834	0	0	26	0	808	0	0
20402 GAUSHALA MUNICIPALITY	605	0	90	42	0	448	25	0
20403 SONAMA RURAL MUNICIPALITY	139	0	5	22	0	112	0	0
20404 AURAH MUNICIPALITY	153	0	12	15	0	126	0	0
20405 BHANGAHA MUNICIPALITY	232	0	6	8	0	204	14	0
20406 LOHARPATTI MUNICIPALITY	255	0	4	27	0	224	0	0
20407 BALAWA MUNICIPALITY	155	0	0	0	0	151	4	0
20408 RAM GOPALPUR MUNICIPALITY	309	0	14	2	0	293	0	0
20409 SAMSI RURAL MUNICIPALITY	126	0	23	9	0	94	0	0
20410 MANARA SHISAWA MUNICIPALITY	282	0	11	14	0	252	5	0
20411 EKADARA RURAL MUNICIPALITY	587	0	26	205	0	347	9	0
20412 MAHOTTARI RURAL MUNICIPALITY	159	0	34	10	0	115	0	0
20413 PIPARA RURAL MUNICIPALITY	216	0	52	20	0	137	7	0
20414 MATIHANI MUNICIPALITY	377	0	5	7	0	365	0	0
20415 JALESHWOR MUNICIPALITY	825	0	19	42	0	764	0	0
Sarlahi District	6,651	0	631	275	0	5,553	192	0
20501 LALBANDI MUNICIPALITY	1,189	0	8	46	0	1,135	0	0
20502 HARIWAN MUNICIPALITY	669	0	31	26	0	612	0	0
20503 BAGMATI MUNICIPALITY	438	0	31	0	0	341	66	0
20504 BARAHATHAWA MUNICIPALITY	706	0	121	74	0	502	9	0
20505 HARIPUR MUNICIPALITY	252	0	10	5	0	237	0	0
20506 ISHWORPUR MUNICIPALITY	719	0	59	59	0	601	0	0
20507 HARIPURWA MUNICIPALITY	190	0	0	0	0	190	0	0
20508 PARSA RURAL MUNICIPALITY	112	0	0	0	0	112	0	0
20509 BRAHMAPURI RURAL MUNICIPALITY	218	0	20	0	0	198	0	0
20510 CHANDRANAGAR RURAL MUNICIPALITY	250	0	9	4	0	237	0	0
20511 KABILASHI MUNICIPALITY	298	0	28	0	0	270	0	0
20512 CHAKRAGHATTA RURAL MUNICIPALITY	105	0	9	0	0	96	0	0
20513 BASBARIYA RURAL MUNICIPALITY	187	0	47	3	0	97	40	0
20514 DHANAKAUL RURAL MUNICIPALITY	93	0	13	0	0	58	22	0
20515 RAMNAGAR RURAL MUNICIPALITY	91	0	48	3	0	40	0	0
20516 BALARA MUNICIPALITY	278	0	145	8	0	75	50	0
20517 GODAITA MUNICIPALITY	335	0	12	4	0	317	2	0
20518 BISHNU RURAL MUNICIPALITY	108	0	7	11	0	90	0	0
20519 KAUDENA RURAL MUNICIPALITY	81	0	1	0	0	77	3	0
20520 MALANGAWA MUNICIPALITY	332	0	32	32	0	268	0	0
Rautahat District	5,142	0	487	1,077	0	3,318	225	35
20601 CHANDRAPUR MUNICIPALITY	1,119	0	1	318	0	800	0	0
20602 GUJARA MUNICIPALITY	383	0	33	174	0	136	29	11
20603 PHATUWA BIJAYAPUR MUNICIPALITY	168	0	73	9	0	84	2	0
20604 KATAHARIYA MUNICIPALITY	261	0	65	38	0	138	17	3
20605 BRINDABAN MUNICIPALITY	179	0	0	0	0	114	55	10
20606 GADHIMAI MUNICIPALITY	215	0	23	73	0	119	0	0
20607 MADHAV NARAYAN MUNICIPALITY	229	0	0	0	0	229	0	0
20608 GARUDA MUNICIPALITY	564	0	56	235	0	254	12	7
20609 DEWAHI GONAH MUNICIPALITY	145	0	13	4	0	118	10	0
20610 MAULAPUR MUNICIPALITY	118	0	0	0	0	118	0	0
20611 BOUDHIMAI MUNICIPALITY	226	0	6	20	0	200	0	0
20612 PAROHA MUNICIPALITY	134	0	1	5	0	103	21	4
20613 RAJPUR MUNICIPALITY	139	0	19	13	0	107	0	0
20614 YAMUNAMAI RURAL MUNICIPALITY	43	0	0	0	0	43	0	0
20615 DURGA BHAGAWATI RURAL MUNICIPALITY	171	0	0	16	0	155	0	0
20616 RAJDEVI MUNICIPALITY	227	0	0	14	0	213	0	0
20617 GAUR MUNICIPALITY	598	0	101	139	0	318	40	0
20618 ISHANATH MUNICIPALITY	223	0	96	19	0	69	39	0

1) NSIC stands for Nepal Standard Industrial Classification.

2) Includes "Not reported ", "Unknown" and so on.

Table 7-1 Number of Establishments by Section of Industrial Classification, Kind of Business Place and Local Level.

District and Local Level	Section of NSIC ¹⁾							
	P							
	Education							
	Kind of Business Place							
	Total	Street Business	Home Business	Business Building	Traditional Market	Modern Shopping Mall + Exclusive Block or Building	Others	Not Stated ²⁾
Bara District	5,891	0	171	376	0	5,276	68	0
20701 NIJAGADH MUNICIPALITY	316	0	100	35	0	181	0	0
20702 KOLHABI MUNICIPALITY	451	0	0	4	0	432	15	0
20703 JITPUR SIMARA SUB-METROPOLITIAN CITY	1,134	0	5	37	0	1,092	0	0
20704 PARAWANIPUR RURAL MUNICIPALITY	375	0	22	7	0	346	0	0
20705 PRASAUNI RURAL MUNICIPALITY	165	0	0	0	0	165	0	0
20706 BISHRAMPUR RURAL MUNICIPALITY	143	0	0	0	0	143	0	0
20707 PHETA RURAL MUNICIPALITY	136	0	0	4	0	132	0	0
20708 KALAIYA SUB-METROPOLITIAN CITY	1,248	0	28	200	0	968	52	0
20709 KARAIYAMAI RURAL MUNICIPALITY	175	0	0	0	0	175	0	0
20710 BARAGADHI RURAL MUNICIPALITY	171	0	1	0	0	170	0	0
20711 AADARSHA KOTWAL RURAL MUNICIPALITY	187	0	5	17	0	164	1	0
20712 SIMROUNGADH MUNICIPALITY	319	0	0	0	0	319	0	0
20713 PACHARAUTA MUNICIPALITY	189	0	0	4	0	185	0	0
20714 MAHAGADHIMAI MUNICIPALITY	634	0	10	38	0	586	0	0
20715 DEVTAL RURAL MUNICIPALITY	53	0	0	0	0	53	0	0
20716 SUBARNA RURAL MUNICIPALITY	195	0	0	30	0	165	0	0
Parsa District	6,733	0	375	497	0	5,803	58	0
20801 THORI RURAL MUNICIPALITY	289	0	0	0	0	283	6	0
20802 JIRABHAWANI RURAL MUNICIPALITY	155	0	5	9	0	141	0	0
20803 JAGARNATHPUR RURAL MUNICIPALITY	119	0	10	0	0	109	0	0
20804 PATERWA SUGAULI RURAL MUNICIPALITY	125	0	0	0	0	125	0	0
20805 SAKHUWA PRASAUNI RURAL MUNICIPALITY	231	0	0	0	0	231	0	0
20806 PARSAGADHI MUNICIPALITY	334	0	58	0	0	242	34	0
20807 BIRGUNJ METROPOLITIAN CITY	4,146	0	250	393	0	3,503	0	0
20808 BAHUDARMAI MUNICIPALITY	319	0	4	39	0	258	18	0
20809 POKHARIYA MUNICIPALITY	262	0	0	13	0	249	0	0
20810 KALIKAMAI RURAL MUNICIPALITY	115	0	48	0	0	67	0	0
20811 DHOBINI RURAL MUNICIPALITY	127	0	0	0	0	127	0	0
20812 CHHIPAHARMAI RURAL MUNICIPALITY	164	0	0	20	0	144	0	0
20813 PAKAHA MAINPUR RURAL MUNICIPALITY	146	0	0	0	0	146	0	0
20814 BINDABASINI RURAL MUNICIPALITY	201	0	0	23	0	178	0	0

1) NSIC stands for Nepal Standard Industrial Classification.

2) Includes "Not reported", "Unknown" and so on.

Table 7-1 Number of Establishments by Section of Industrial Classification, Kind of Business Place and Local Level.

District and Local Level	Section of NSIC ¹⁾							
	Q							
	Human Health and Social Work							
	Kind of Business Place							
	Total	Street Business	Home Business	Business Building	Traditional Market	Modern Shopping Mall + Exclusive Block or Building	Others	Not Stated ²⁾
Province 2								
Total	13,574	2	1,449	2,244	432	3,675	358	40
Metropolitan City	3,061	0	42	233	6	447	0	0
Sub-Metropolitan City	1,670	0	88	512	4	590	4	0
Municipality	6,608	0	790	1,171	379	2,005	312	21
Rural Municipality	2,235	2	529	328	43	633	42	19
201 Saptari District								
Total	1,811	1	482	385	49	412	78	19
Municipality	1,051	0	117	307	44	274	61	0
Rural Municipality	760	1	365	78	5	138	17	19
202 Siraha District								
Total	1,201	0	117	388	14	370	0	0
Municipality	908	0	98	323	0	283	0	0
Rural Municipality	293	0	19	65	14	87	0	0
203 Dhanusa District								
Total	2,641	0	140	667	10	640	4	0
Sub-Metropolitan City	1,376	0	55	460	1	338	1	0
Municipality	1,090	0	57	143	0	228	3	0
Rural Municipality	175	0	28	64	9	74	0	0
204 Mahottari District								
Total	908	0	125	109	28	366	0	0
Municipality	726	0	73	79	22	304	0	0
Rural Municipality	182	0	52	30	6	62	0	0
205 Sarlahi District								
Total	985	1	171	85	40	397	129	0
Municipality	818	0	120	78	34	343	108	0
Rural Municipality	167	1	51	7	6	54	21	0
206 Rautahat District								
Total	1,337	0	266	168	2	417	133	21
Municipality	1,269	0	266	168	2	405	133	21
Rural Municipality	68	0	0	0	0	12	0	0

1) NSIC stands for Nepal Standard Industrial Classification.

2) Includes "Not reported ", "Unknown" and so on.

Table 7-1 Number of Establishments by Section of Industrial Classification, Kind of Business Place and Local Level.

District and Local Level	Section of NSIC ¹⁾							
	Q							
	Human Health and Social Work							
	Kind of Business Place							
	Total	Street Business	Home Business	Business Building	Traditional Market	Modern Shopping Mall + Exclusive Block or Building	Others	Not Stated ²⁾
207 Bara District								
Total	846	0	46	120	15	659	6	0
Sub-Metropolitan City	294	0	33	52	3	203	3	0
Municipality	240	0	11	34	12	180	3	0
Rural Municipality	312	0	2	34	0	276	0	0
208 Parsa District								
Total	3,845	0	102	322	274	3,139	8	0
Metropolitan City	3,061	0	42	233	6	2,780	0	0
Municipality	506	0	48	39	265	150	4	0
Rural Municipality	278	0	12	50	3	209	4	0

1) NSIC stands for Nepal Standard Industrial Classification.

2) Includes "Not reported ", "Unknown" and so on.

Table 7-1 Number of Establishments by Section of Industrial Classification, Kind of Business Place and Local Level.

District and Local Level	Section of NSIC ¹⁾							
	Q							
	Human Health and Social Work							
	Kind of Business Place							
	Total	Street Business	Home Business	Business Building	Traditional Market	Modern Shopping Mall + Exclusive Block or Building	Others	Not Stated ²⁾
Saptari District	1,811	1	482	385	49	797	78	19
20101 SAPTAKOSHI MUNICIPALITY	90	0	23	15	0	52	0	0
20102 KANCHANRUP MUNICIPALITY	105	0	2	23	28	40	12	0
20103 AGMISAIR KRISHNA SABARAN RURAL MUNICIPALITY	51	1	4	6	0	21	0	19
20104 RUPANI RURAL MUNICIPALITY	106	0	5	2	0	95	4	0
20105 SHAMBHUNATH MUNICIPALITY	61	0	0	1	1	59	0	0
20106 KHADAK MUNICIPALITY	102	0	21	4	1	76	0	0
20107 SURUNGA MUNICIPALITY	102	0	32	16	5	34	15	0
20108 BALAN-BIHUL RURAL MUNICIPALITY	47	0	4	8	1	26	8	0
20109 BODE BARSAIN MUNICIPALITY	99	0	3	40	1	53	2	0
20110 DAKNESHWORI MUNICIPALITY	71	0	8	3	2	54	4	0
20111 RAJGADHA RURAL MUNICIPALITY	382	0	336	16	0	30	0	0
20112 BISHNUPUR RURAL MUNICIPALITY	19	0	5	10	4	0	0	0
20113 RAJBIRAJ MUNICIPALITY	298	0	14	190	6	88	0	0
20114 MAHADEWA RURAL MUNICIPALITY	50	0	4	4	0	42	0	0
20115 TIRAHUT RURAL MUNICIPALITY	32	0	2	18	0	7	5	0
20116 HANUMANNAGAR KANKALINI MUNICIPALITY	123	0	14	15	0	66	28	0
20117 TILATHI KOILADI RURAL MUNICIPALITY	53	0	2	3	0	48	0	0
20118 CHHINNAMASTA RURAL MUNICIPALITY	20	0	3	11	0	6	0	0
Siraha District	1,201	0	117	388	14	682	0	0
20201 LAHAN MUNICIPALITY	209	0	35	82	0	92	0	0
20202 DHANGADHIMAI MUNICIPALITY	149	0	25	33	0	91	0	0
20203 GOLBAZAR MUNICIPALITY	95	0	12	44	0	39	0	0
20204 MIRCHAIYA MUNICIPALITY	154	0	5	77	0	72	0	0
20205 KARJANHA MUNICIPALITY	76	0	9	2	0	65	0	0
20206 KALYANPUR MUNICIPALITY	34	0	6	2	0	26	0	0
20207 NARAHA RURAL MUNICIPALITY	37	0	0	1	1	35	0	0
20208 BISHNUPUR RURAL MUNICIPALITY	37	0	8	9	0	20	0	0
20209 ARNAMA RURAL MUNICIPALITY	29	0	0	6	8	15	0	0
20210 SUKHIPUR MUNICIPALITY	47	0	0	20	0	27	0	0
20211 LAXMIPUR PATARI RURAL MUNICIPALITY	37	0	0	23	0	14	0	0
20212 SAKHUWA NANKARKATTI RURAL MUNICIPALITY	44	0	9	0	5	30	0	0
20213 BHAGAWANPUR RURAL MUNICIPALITY	26	0	0	13	0	13	0	0
20214 NAWARAJPUR RURAL MUNICIPALITY	22	0	0	0	0	22	0	0
20215 BARIYARPATTI RURAL MUNICIPALITY	31	0	2	6	0	23	0	0
20216 AURAH RURAL MUNICIPALITY	30	0	0	7	0	23	0	0
20217 SIRAHA MUNICIPALITY	144	0	6	63	0	75	0	0
Dhanusa District	2,641	0	140	667	10	1,820	4	0
20301 GANESHPUR CHARNATH MUNICIPALITY	40	0	2	7	0	31	0	0
20302 DHANUSHADHAM MUNICIPALITY	48	0	15	33	0	0	0	0
20303 MITHILA MUNICIPALITY	211	0	10	18	0	181	2	0
20304 BATESHWOR RURAL MUNICIPALITY	16	0	3	0	8	5	0	0
20305 CHHRESHWORNATH MUNICIPALITY	595	0	11	22	0	562	0	0
20306 LAXMINIYA RURAL MUNICIPALITY	50	0	18	19	0	13	0	0
20307 MITHILA BIHARI MUNICIPALITY	41	0	5	15	0	21	0	0
20308 HANSAPUR MUNICIPALITY	43	0	13	6	0	24	0	0
20309 SABAILA MUNICIPALITY	0	0	0	0	0	0	0	0
20310 SHAHIDNAGAR MUNICIPALITY	32	0	0	32	0	0	0	0
20311 KAMALA MUNICIPALITY	17	0	1	5	0	11	0	0
20312 JANAK NANDINI RURAL MUNICIPALITY	30	0	0	18	0	12	0	0
20313 BIDEHA MUNICIPALITY	23	0	0	4	0	19	0	0
20314 AURAH RURAL MUNICIPALITY	38	0	5	3	1	29	0	0
20315 JANAKPURDHAM SUB-METROPOLITIAN CITY	1,376	0	55	460	1	859	1	0
20316 DHANAUJI RURAL MUNICIPALITY	41	0	2	24	0	15	0	0
20317 NAGARAIN MUNICIPALITY	40	0	0	1	0	38	1	0
20318 MUKHIYAPATTI MUSAHARMIYA RURAL MUNICIPALITY	0	0	0	0	0	0	0	0

1) NSIC stands for Nepal Standard Industrial Classification.

2) Includes "Not reported ", "Unknown" and so on.

Table 7-1 Number of Establishments by Section of Industrial Classification, Kind of Business Place and Local Level.

District and Local Level	Section of NSIC ¹⁾							
	Q							
	Human Health and Social Work							
	Kind of Business Place							
	Total	Street Business	Home Business	Business Building	Traditional Market	Modern Shopping Mall + Exclusive Block or Building	Others	Not Stated ²⁾
Mahottari District	908	0	125	109	28	646	0	0
20401 BARDIBAS MUNICIPALITY	221	0	8	11	1	201	0	0
20402 GAUSHALA MUNICIPALITY	92	0	23	7	19	43	0	0
20403 SONAMA RURAL MUNICIPALITY	40	0	40	0	0	0	0	0
20404 AURAH MUNICIPALITY	8	0	1	0	0	7	0	0
20405 BHANGAHA MUNICIPALITY	37	0	2	4	2	29	0	0
20406 LOHARPATTI MUNICIPALITY	41	0	5	13	0	23	0	0
20407 BALAWA MUNICIPALITY	43	0	10	12	0	21	0	0
20408 RAM GOPALPUR MUNICIPALITY	50	0	4	0	0	46	0	0
20409 SAMSI RURAL MUNICIPALITY	112	0	10	30	6	66	0	0
20410 MANARA SHISAWA MUNICIPALITY	67	0	16	4	0	47	0	0
20411 EKADARA RURAL MUNICIPALITY	8	0	0	0	0	8	0	0
20412 MAHOTTARI RURAL MUNICIPALITY	0	0	0	0	0	0	0	0
20413 PIPARA RURAL MUNICIPALITY	22	0	2	0	0	20	0	0
20414 MATIHANI MUNICIPALITY	23	0	0	4	0	19	0	0
20415 JALESHWOR MUNICIPALITY	144	0	4	24	0	116	0	0
Sarlahi District	985	1	171	85	40	559	129	0
20501 LALBANDI MUNICIPALITY	151	0	1	26	12	112	0	0
20502 HARIWAN MUNICIPALITY	117	0	20	7	0	90	0	0
20503 BAGMATI MUNICIPALITY	153	0	0	2	0	43	108	0
20504 BARAHATHAWA MUNICIPALITY	68	0	21	16	0	31	0	0
20505 HARIPUR MUNICIPALITY	30	0	5	4	0	21	0	0
20506 ISHWORPUR MUNICIPALITY	47	0	3	0	16	28	0	0
20507 HARIPURWA MUNICIPALITY	19	0	1	0	0	18	0	0
20508 PARSARURAL MUNICIPALITY	20	0	0	0	0	20	0	0
20509 BRAHMAPURI RURAL MUNICIPALITY	25	0	7	0	0	18	0	0
20510 CHANDRANAGAR RURAL MUNICIPALITY	6	0	6	0	0	0	0	0
20511 KABILASHI MUNICIPALITY	27	0	1	2	0	24	0	0
20512 CHAKRAGHATTA RURAL MUNICIPALITY	22	0	0	0	0	22	0	0
20513 BASBARIYA RURAL MUNICIPALITY	26	0	16	4	0	0	6	0
20514 DHANAKAUL RURAL MUNICIPALITY	21	1	2	3	0	0	15	0
20515 RAMNAGAR RURAL MUNICIPALITY	15	0	9	0	6	0	0	0
20516 BALARA MUNICIPALITY	46	0	32	7	0	7	0	0
20517 GODAITA MUNICIPALITY	47	0	5	2	0	40	0	0
20518 BISHNU RURAL MUNICIPALITY	25	0	11	0	0	14	0	0
20519 KAUDENA RURAL MUNICIPALITY	7	0	0	0	0	7	0	0
20520 MALANGAWA MUNICIPALITY	113	0	31	12	6	64	0	0
Rautahat District	1,337	0	266	168	2	747	133	21
20601 CHANDRAPUR MUNICIPALITY	246	0	62	45	0	139	0	0
20602 GUJARA MUNICIPALITY	41	0	0	17	0	11	7	6
20603 PHATUWA BIJAYAPUR MUNICIPALITY	114	0	56	0	0	0	58	0
20604 KATAHARIYA MUNICIPALITY	69	0	15	5	0	25	9	15
20605 BRINDABAN MUNICIPALITY	39	0	8	0	0	20	11	0
20606 GADHIMAI MUNICIPALITY	48	0	0	0	0	48	0	0
20607 MADHAV NARAYAN MUNICIPALITY	54	0	0	5	1	48	0	0
20608 GARUDA MUNICIPALITY	170	0	61	37	0	68	4	0
20609 DEWAHI GONAH MUNICIPALITY	25	0	0	7	0	18	0	0
20610 MAULAPUR MUNICIPALITY	3	0	0	3	0	0	0	0
20611 BOUDHIMAI MUNICIPALITY	32	0	6	8	0	18	0	0
20612 PAROHA MUNICIPALITY	48	0	8	6	1	32	1	0
20613 RAJPUR MUNICIPALITY	48	0	0	2	0	38	8	0
20614 YAMUNAMAI RURAL MUNICIPALITY	29	0	0	0	0	29	0	0
20615 DURGA BHAGAWATI RURAL MUNICIPALITY	39	0	0	0	0	39	0	0
20616 RAJDEVI MUNICIPALITY	25	0	0	0	0	25	0	0
20617 GAUR MUNICIPALITY	273	0	49	32	0	162	30	0
20618 ISHANATH MUNICIPALITY	34	0	1	1	0	27	5	0

1) NSIC stands for Nepal Standard Industrial Classification.

2) Includes "Not reported ", "Unknown" and so on.

Table 7-1 Number of Establishments by Section of Industrial Classification, Kind of Business Place and Local Level.

District and Local Level	Section of NSIC ¹⁾							
	Q							
	Human Health and Social Work							
	Kind of Business Place							
	Total	Street Business	Home Business	Business Building	Traditional Market	Modern Shopping Mall + Exclusive Block or Building	Others	Not Stated ²⁾
Bara District	846	0	46	120	15	659	6	0
20701 NIJAGADH MUNICIPALITY	47	0	8	6	0	30	3	0
20702 KOLHABI MUNICIPALITY	66	0	0	3	0	63	0	0
20703 JITPUR SIMARA SUB-METROPOLITIAN CITY	113	0	8	28	0	74	3	0
20704 PARAWANIPUR RURAL MUNICIPALITY	138	0	0	0	0	138	0	0
20705 PRASAUNI RURAL MUNICIPALITY	22	0	0	1	0	21	0	0
20706 BISHRAMPUR RURAL MUNICIPALITY	22	0	0	6	0	16	0	0
20707 PHETA RURAL MUNICIPALITY	16	0	0	2	0	14	0	0
20708 KALAIYA SUB-METROPOLITIAN CITY	181	0	25	24	3	129	0	0
20709 KARAIYAMAI RURAL MUNICIPALITY	27	0	1	0	0	26	0	0
20710 BARAGADHI RURAL MUNICIPALITY	29	0	1	0	0	28	0	0
20711 AADARSHA KOTWAL RURAL MUNICIPALITY	37	0	0	18	0	19	0	0
20712 SIMROUNGADH MUNICIPALITY	56	0	3	3	12	38	0	0
20713 PACHARAUTA MUNICIPALITY	47	0	0	0	0	47	0	0
20714 MAHAGADHIMAI MUNICIPALITY	24	0	0	22	0	2	0	0
20715 DEVTAL RURAL MUNICIPALITY	14	0	0	0	0	14	0	0
20716 SUBARNA RURAL MUNICIPALITY	7	0	0	7	0	0	0	0
Parsa District	3,845	0	102	322	274	3,139	8	0
20801 THORI RURAL MUNICIPALITY	30	0	0	0	0	29	1	0
20802 JIRABHAWANI RURAL MUNICIPALITY	36	0	0	11	2	23	0	0
20803 JAGARNATHPUR RURAL MUNICIPALITY	33	0	1	13	0	19	0	0
20804 PATERWA SUGAULI RURAL MUNICIPALITY	12	0	0	1	0	11	0	0
20805 SAKHUWA PRASAUNI RURAL MUNICIPALITY	29	0	1	0	1	27	0	0
20806 PARSAGADHI MUNICIPALITY	92	0	42	5	1	40	4	0
20807 BIRGUNJ METROPOLITIAN CITY	3,061	0	42	233	6	2,780	0	0
20808 BAHUDARMAI MUNICIPALITY	314	0	6	9	264	35	0	0
20809 POKHARIYA MUNICIPALITY	100	0	0	25	0	75	0	0
20810 KALIKAMAI RURAL MUNICIPALITY	17	0	1	10	0	6	0	0
20811 DHOBINI RURAL MUNICIPALITY	31	0	0	0	0	31	0	0
20812 CHHIPAHARMAI RURAL MUNICIPALITY	44	0	9	15	0	17	3	0
20813 PAKAHA MAINPUR RURAL MUNICIPALITY	27	0	0	0	0	27	0	0
20814 BINDABASINI RURAL MUNICIPALITY	19	0	0	0	0	19	0	0

1) NSIC stands for Nepal Standard Industrial Classification.

2) Includes "Not reported", "Unknown" and so on.

Table 7-1 Number of Establishments by Section of Industrial Classification, Kind of Business Place and Local Level.

District and Local Level	Section of NSIC ¹⁾							
	L+M+N+R+S							
	Real Estate, Professional & Scientific Activities, Administrative Services, Arts & Entertainment, Other Services							
	Kind of Business Place							
	Total	Street Business	Home Business	Business Building	Traditional Market	Modern Shopping Mall + Exclusive Block or Building	Others	Not Stated ²⁾
Province 2								
Total	23,884	329	4,504	11,791	1,863	3,003	2,223	171
Metropolitan City	2,294	50	272	981	216	756	19	0
Sub-Metropolitan City	4,349	68	387	3,236	67	399	80	112
Municipality	12,950	169	2,919	6,075	1,178	1,347	1,240	22
Rural Municipality	4,291	42	926	1,499	402	501	884	37
201 Saptari District								
Total	3,584	48	649	917	537	465	919	49
Municipality	2,195	29	340	646	428	352	388	12
Rural Municipality	1,389	19	309	271	109	113	531	37
202 Siraha District								
Total	1,748	16	472	1,088	93	69	10	0
Municipality	1,283	14	354	793	55	60	7	0
Rural Municipality	465	2	118	295	38	9	3	0
203 Dhanusa District								
Total	3,487	87	673	1,971	196	369	73	118
Sub-Metropolitan City	2,062	64	272	1,232	54	281	47	112
Municipality	1,038	23	308	531	105	41	24	6
Rural Municipality	387	0	93	208	37	47	2	0
204 Mahottari District								
Total	2,595	15	566	930	167	596	321	0
Municipality	1,752	13	449	751	111	383	45	0
Rural Municipality	843	2	117	179	56	213	276	0
205 Sarlahi District								
Total	1,979	26	592	599	305	210	247	0
Municipality	1,720	15	501	532	253	181	238	0
Rural Municipality	259	11	91	67	52	29	9	0
206 Rautahat District								
Total	3,973	69	723	2,282	121	256	519	3
Municipality	3,880	67	712	2,208	119	256	515	3
Rural Municipality	93	2	11	74	2	0	4	0

1) NSIC stands for Nepal Standard Industrial Classification.

2) Includes "Not reported ", "Unknown" and so on.

Table 7-1 Number of Establishments by Section of Industrial Classification, Kind of Business Place and Local Level.

District and Local Level	Section of NSIC ¹⁾							
	L+M+N+R+S							
	Real Estate, Professional & Scientific Activities, Administrative Services, Arts & Entertainment, Other Services							
	Kind of Business Place							
	Total	Street Business	Home Business	Business Building	Traditional Market	Modern Shopping Mall + Exclusive Block or Building	Others	Not Stated ²⁾
207 Bara District								
Total	3,267	8	263	2,636	109	192	58	1
Sub-Metropolitan City	2,287	4	115	2,004	13	118	33	0
Municipality	622	1	120	396	66	36	2	1
Rural Municipality	358	3	28	236	30	38	23	0
208 Parsa District								
Total	3,251	60	566	1,368	335	846	76	0
Metropolitan City	2,294	50	272	981	216	756	19	0
Municipality	460	7	135	218	41	38	21	0
Rural Municipality	497	3	159	169	78	52	36	0

1) NSIC stands for Nepal Standard Industrial Classification.

2) Includes "Not reported", "Unknown" and so on.

Table 7-1 Number of Establishments by Section of Industrial Classification, Kind of Business Place and Local Level.

District and Local Level	Section of NSIC ¹⁾							
	L+M+N+R+S							
	Real Estate, Professional & Scientific Activities, Administrative Services, Arts & Entertainment, Other Services							
	Kind of Business Place							
	Total	Street Business	Home Business	Business Building	Traditional Market	Modern Shopping Mall + Exclusive Block or Building	Others	Not Stated ²⁾
Saptari District	3,584	48	649	917	537	465	919	49
20101 SAPTAKOSHI MUNICIPALITY	122	3	29	40	13	30	7	0
20102 KANCHANRUP MUNICIPALITY	175	10	40	84	20	8	13	0
20103 AGMISAIR KRISHNA SABARAN RURAL MUNICIPALITY	106	1	16	15	14	10	37	13
20104 RUPANI RURAL MUNICIPALITY	108	0	24	9	1	13	60	1
20105 SHAMBHUNATH MUNICIPALITY	173	0	15	40	43	64	11	0
20106 KHADAK MUNICIPALITY	124	0	28	69	17	3	7	0
20107 SURUNGA MUNICIPALITY	419	8	19	49	23	167	153	0
20108 BALAN-BIHUL RURAL MUNICIPALITY	129	1	17	12	9	13	77	0
20109 BODE BARSAIN MUNICIPALITY	101	1	15	52	27	6	0	0
20110 DAKNESHWORI MUNICIPALITY	177	0	63	37	17	6	42	12
20111 RAJGADHA RURAL MUNICIPALITY	156	12	24	38	29	50	3	0
20112 BISHNUPUR RURAL MUNICIPALITY	99	2	31	48	8	1	9	0
20113 RAJBIRAJ MUNICIPALITY	585	3	80	182	268	49	3	0
20114 MAHADEWA RURAL MUNICIPALITY	229	3	86	95	0	23	22	0
20115 TIRAHUT RURAL MUNICIPALITY	90	0	14	26	2	0	25	23
20116 HANUMANNAGAR KANKALINI MUNICIPALITY	319	4	51	93	0	19	152	0
20117 TILATHI KOILADI RURAL MUNICIPALITY	168	0	61	14	26	0	67	0
20118 CHHINNAMASTA RURAL MUNICIPALITY	304	0	36	14	20	3	231	0
Siraha District	1,748	16	472	1,088	93	69	10	0
20201 LAHAN MUNICIPALITY	314	0	116	175	22	1	0	0
20202 DHANGADHIMAI MUNICIPALITY	125	3	10	77	0	33	2	0
20203 GOLBAZAR MUNICIPALITY	138	0	47	75	0	14	2	0
20204 MIRCHAIYA MUNICIPALITY	218	0	64	146	2	6	0	0
20205 KARJANHA MUNICIPALITY	37	0	18	14	5	0	0	0
20206 KALYANPUR MUNICIPALITY	74	0	24	36	14	0	0	0
20207 NARAHA RURAL MUNICIPALITY	86	1	21	61	3	0	0	0
20208 BISHNUPUR RURAL MUNICIPALITY	69	0	20	44	0	5	0	0
20209 ARNAMA RURAL MUNICIPALITY	18	0	6	3	9	0	0	0
20210 SUKHIPUR MUNICIPALITY	103	8	23	60	6	6	0	0
20211 LAXMIPUR PATARI RURAL MUNICIPALITY	107	0	8	89	10	0	0	0
20212 SAKHUWA NANKARKATTI RURAL MUNICIPALITY	9	0	1	6	2	0	0	0
20213 BHAGAWANPUR RURAL MUNICIPALITY	38	0	7	29	2	0	0	0
20214 NAWARAJPUR RURAL MUNICIPALITY	5	0	2	2	1	0	0	0
20215 BARIYARPATTI RURAL MUNICIPALITY	102	1	46	37	11	4	3	0
20216 AURAH RURAL MUNICIPALITY	31	0	7	24	0	0	0	0
20217 SIRAHA MUNICIPALITY	274	3	52	210	6	0	3	0
Dhanusa District	3,487	87	673	1,971	196	369	73	118
20301 GANESHMAN CHARNATH MUNICIPALITY	90	0	55	30	0	1	4	0
20302 DHANUSHADHAM MUNICIPALITY	113	6	33	59	9	3	2	1
20303 MITHILA MUNICIPALITY	138	0	18	112	2	1	5	0
20304 BATESHWOR RURAL MUNICIPALITY	78	0	15	37	26	0	0	0
20305 CHHRESHWORNATH MUNICIPALITY	173	10	52	65	17	24	5	0
20306 LAXMINIYA RURAL MUNICIPALITY	71	0	25	42	4	0	0	0
20307 MITHILA BIHARI MUNICIPALITY	114	1	19	72	11	9	2	0
20308 HANSAPUR MUNICIPALITY	80	0	54	4	18	0	0	4
20309 SABAILA MUNICIPALITY	96	0	16	43	34	1	2	0
20310 SHAHIDNAGAR MUNICIPALITY	71	4	17	44	4	0	1	1
20311 KAMALA MUNICIPALITY	31	2	14	12	3	0	0	0
20312 JANAK NANDINI RURAL MUNICIPALITY	43	0	7	19	4	11	2	0
20313 BIDEHA MUNICIPALITY	65	0	21	41	3	0	0	0
20314 AURAH RURAL MUNICIPALITY	74	0	25	37	3	9	0	0
20315 JANAKPURDHAM SUB-METROPOLITIAN CITY	2,062	64	272	1,232	54	281	47	112
20316 DHANAUJI RURAL MUNICIPALITY	107	0	19	61	0	27	0	0
20317 NAGARAIN MUNICIPALITY	67	0	9	49	4	2	3	0
20318 MUKHIYAPATTI MUSAHARMIYA RURAL MUNICIPALITY	14	0	2	12	0	0	0	0

1) NSIC stands for Nepal Standard Industrial Classification.

2) Includes "Not reported ", "Unknown" and so on.

Table 7-1 Number of Establishments by Section of Industrial Classification, Kind of Business Place and Local Level.

District and Local Level	Section of NSIC ¹⁾							
	L+M+N+R+S							
	Real Estate, Professional & Scientific Activities, Administrative Services, Arts & Entertainment, Other Services							
	Kind of Business Place							
	Total	Street Business	Home Business	Business Building	Traditional Market	Modern Shopping Mall + Exclusive Block or Building	Others	Not Stated ²⁾
Mahottari District	2,595	15	566	930	167	596	321	0
20401 BARDIBAS MUNICIPALITY	178	4	31	77	8	56	2	0
20402 GAUSHALA MUNICIPALITY	233	0	43	41	50	99	0	0
20403 SONAMA RURAL MUNICIPALITY	48	0	14	7	5	6	16	0
20404 AURAH MUNICIPALITY	56	0	13	18	7	18	0	0
20405 BHANGAHA MUNICIPALITY	114	0	72	22	14	5	1	0
20406 LOHARPATTI MUNICIPALITY	182	1	78	99	1	3	0	0
20407 BALAWA MUNICIPALITY	118	0	19	65	10	7	17	0
20408 RAM GOPALPUR MUNICIPALITY	99	0	7	17	16	57	2	0
20409 SAMSI RURAL MUNICIPALITY	97	0	13	59	23	0	2	0
20410 MANARA SHISAWA MUNICIPALITY	212	8	151	23	0	12	18	0
20411 EKADARA RURAL MUNICIPALITY	505	2	74	34	13	176	206	0
20412 MAHOTTARI RURAL MUNICIPALITY	27	0	4	15	0	8	0	0
20413 PIPARA RURAL MUNICIPALITY	166	0	12	64	15	23	52	0
20414 MATIHANI MUNICIPALITY	133	0	18	26	5	79	5	0
20415 JALESHWOR MUNICIPALITY	427	0	17	363	0	47	0	0
Sarlahi District	1,979	26	592	599	305	210	247	0
20501 LALBANDI MUNICIPALITY	190	0	42	91	35	20	2	0
20502 HARIWAN MUNICIPALITY	289	3	148	89	2	47	0	0
20503 BAGMATI MUNICIPALITY	307	1	14	38	9	15	230	0
20504 BARAHATHAWA MUNICIPALITY	228	1	64	94	52	16	1	0
20505 HARIPUR MUNICIPALITY	74	0	6	39	2	27	0	0
20506 ISHWORPUR MUNICIPALITY	190	1	31	64	60	29	5	0
20507 HARIPURWA MUNICIPALITY	47	3	25	10	2	7	0	0
20508 PARSARURAL MUNICIPALITY	16	0	1	6	9	0	0	0
20509 BRAHMAPURI RURAL MUNICIPALITY	23	1	17	3	2	0	0	0
20510 CHANDRANAGAR RURAL MUNICIPALITY	36	1	2	26	5	2	0	0
20511 KABILASHI MUNICIPALITY	54	2	29	13	6	4	0	0
20512 CHAKRAGHATTA RURAL MUNICIPALITY	74	7	19	3	11	27	7	0
20513 BASBARIYA RURAL MUNICIPALITY	17	0	12	3	0	0	2	0
20514 DHANAKAUL RURAL MUNICIPALITY	32	0	18	14	0	0	0	0
20515 RAMNAGAR RURAL MUNICIPALITY	34	2	10	7	15	0	0	0
20516 BALARA MUNICIPALITY	39	3	22	12	2	0	0	0
20517 GODAITA MUNICIPALITY	81	0	25	17	31	8	0	0
20518 BISHNU RURAL MUNICIPALITY	22	0	11	1	10	0	0	0
20519 KAUDENA RURAL MUNICIPALITY	5	0	1	4	0	0	0	0
20520 MALANGAWA MUNICIPALITY	221	1	95	65	52	8	0	0
Rautahat District	3,973	69	723	2,282	121	256	519	3
20601 CHANDRAPUR MUNICIPALITY	520	3	118	252	44	90	13	0
20602 GUJARA MUNICIPALITY	1,204	1	24	1,160	1	13	4	1
20603 PHATUWA BIJAYAPUR MUNICIPALITY	449	0	118	25	12	1	293	0
20604 KATAHARIYA MUNICIPALITY	129	7	34	26	0	1	61	0
20605 BRINDABAN MUNICIPALITY	173	4	97	21	6	3	42	0
20606 GADHIMAI MUNICIPALITY	66	0	8	56	0	2	0	0
20607 MADHAV NARAYAN MUNICIPALITY	44	4	11	11	13	0	5	0
20608 GARUDA MUNICIPALITY	374	30	96	196	1	45	6	0
20609 DEWAHI GONAH MUNICIPALITY	29	3	20	2	0	0	4	0
20610 MAULAPUR MUNICIPALITY	70	5	14	30	8	3	10	0
20611 BOUDHIMAI MUNICIPALITY	101	9	16	51	12	2	11	0
20612 PAROHA MUNICIPALITY	69	0	17	2	19	1	30	0
20613 RAJPUR MUNICIPALITY	187	1	46	54	2	73	11	0
20614 YAMUNAMAI RURAL MUNICIPALITY	50	0	2	44	1	0	3	0
20615 DURGA BHAGAWATI RURAL MUNICIPALITY	43	2	9	30	1	0	1	0
20616 RAJDEVI MUNICIPALITY	49	0	27	16	0	3	1	2
20617 GAUR MUNICIPALITY	332	0	53	272	1	3	3	0
20618 ISHANATH MUNICIPALITY	84	0	13	34	0	16	21	0

1) NSIC stands for Nepal Standard Industrial Classification.

2) Includes "Not reported ", "Unknown" and so on.

Table 7-1 Number of Establishments by Section of Industrial Classification, Kind of Business Place and Local Level.

District and Local Level	Section of NSIC ¹⁾							
	L+M+N+R+S							
	Real Estate, Professional & Scientific Activities, Administrative Services, Arts & Entertainment, Other Services							
	Kind of Business Place							
	Total	Street Business	Home Business	Business Building	Traditional Market	Modern Shopping Mall + Exclusive Block or Building	Others	Not Stated ²⁾
Bara District	3,267	8	263	2,636	109	192	58	1
20701 NIJAGADH MUNICIPALITY	74	1	26	46	1	0	0	0
20702 KOLHABI MUNICIPALITY	94	0	10	84	0	0	0	0
20703 JITPUR SIMARA SUB-METROPOLITIAN CITY	1,700	1	55	1,513	9	91	31	0
20704 PARAWANIPUR RURAL MUNICIPALITY	76	0	1	34	7	24	10	0
20705 PRASAUNI RURAL MUNICIPALITY	56	0	12	44	0	0	0	0
20706 BISHRAMPUR RURAL MUNICIPALITY	32	0	4	26	1	1	0	0
20707 PHETA RURAL MUNICIPALITY	55	0	0	35	15	0	5	0
20708 KALAIYA SUB-METROPOLITIAN CITY	587	3	60	491	4	27	2	0
20709 KARAIYAMAI RURAL MUNICIPALITY	21	0	3	4	7	7	0	0
20710 BARAGADHI RURAL MUNICIPALITY	47	2	2	38	0	3	2	0
20711 AADARSHA KOTWAL RURAL MUNICIPALITY	39	0	5	25	0	3	6	0
20712 SIMROUNGADH MUNICIPALITY	156	0	44	30	62	20	0	0
20713 PACHARAUTA MUNICIPALITY	62	0	17	32	0	10	2	1
20714 MAHAGADHIMAI MUNICIPALITY	236	0	23	204	3	6	0	0
20715 DEVTAL RURAL MUNICIPALITY	4	1	0	3	0	0	0	0
20716 SUBARNA RURAL MUNICIPALITY	28	0	1	27	0	0	0	0
Parsa District	3,251	60	566	1,368	335	846	76	0
20801 THORI RURAL MUNICIPALITY	47	0	19	9	7	0	12	0
20802 JIRABHAWANI RURAL MUNICIPALITY	46	0	9	12	13	11	1	0
20803 JAGARNATHPUR RURAL MUNICIPALITY	17	0	8	3	5	0	1	0
20804 PATERWA SUGAULI RURAL MUNICIPALITY	33	0	15	17	0	0	1	0
20805 SAKHUWA PRASAUNI RURAL MUNICIPALITY	114	2	37	37	8	24	6	0
20806 PARSAGADHI MUNICIPALITY	93	1	38	27	17	4	6	0
20807 BIRGUNJ METROPOLITIAN CITY	2,294	50	272	981	216	756	19	0
20808 BAHUDARMAI MUNICIPALITY	168	0	94	53	14	4	3	0
20809 POKHARIYA MUNICIPALITY	199	6	3	138	10	30	12	0
20810 KALIKAMAI RURAL MUNICIPALITY	44	1	29	13	1	0	0	0
20811 DHOBINI RURAL MUNICIPALITY	24	0	1	11	2	10	0	0
20812 CHHIPAHARMAI RURAL MUNICIPALITY	63	0	10	25	10	6	12	0
20813 PAKAHA MAINPUR RURAL MUNICIPALITY	69	0	26	21	21	1	0	0
20814 BINDABASINI RURAL MUNICIPALITY	40	0	5	21	11	0	3	0

1) NSIC stands for Nepal Standard Industrial Classification.

2) Includes "Not reported", "Unknown" and so on.

Table 7-2 Number of Persons Engaged by Section of Industrial Classification, Kind of Business Place and Local Level.

District and Local Level	Section of NSIC ¹⁾							
	Total ²⁾							
	Kind of Business Place							
	Total	Street Business	Home Business	Business Building	Traditional Market	Modern Shopping Mall + Exclusive Block or Building	Others	Not Stated ³⁾
Province 2								
Total	354,994	7,543	90,595	107,236	26,423	110,238	11,702	1,257
Metropolitan City	32,910	1,072	4,854	10,764	2,074	13,973	173	0
Sub-Metropolitan City	51,620	612	7,892	22,266	1,583	18,568	403	296
Municipality	204,187	4,172	59,066	55,925	17,000	59,108	8,067	849
Rural Municipality	66,277	1,687	18,783	18,281	5,766	18,589	3,059	112
201 Saptari District								
Total	42,252	1,217	13,944	9,241	4,031	10,600	2,980	239
Municipality	29,477	710	8,968	6,491	3,032	8,241	1,907	128
Rural Municipality	12,775	507	4,976	2,750	999	2,359	1,073	111
202 Siraha District								
Total	40,513	373	11,739	13,742	2,271	11,946	393	49
Municipality	30,091	259	9,455	9,794	1,314	9,191	29	49
Rural Municipality	10,422	114	2,284	3,948	957	2,755	364	0
203 Dhanusa District								
Total	56,475	1,144	13,424	23,284	2,889	14,908	470	356
Sub-Metropolitan City	25,345	424	4,232	11,988	883	7,404	118	296
Municipality	24,633	563	7,136	9,058	1,572	5,895	350	59
Rural Municipality	6,497	157	2,056	2,238	434	1,609	2	1
204 Mahottari District								
Total	36,998	710	8,869	9,520	5,230	11,655	1,012	2
Municipality	29,598	527	7,191	7,358	4,048	10,152	320	2
Rural Municipality	7,400	183	1,678	2,162	1,182	1,503	692	0
205 Sarlahi District								
Total	38,657	959	12,494	7,863	4,414	11,637	1,290	0
Municipality	32,668	865	10,262	6,452	3,688	10,320	1,081	0
Rural Municipality	5,989	94	2,232	1,411	726	1,317	209	0
206 Rautahat District								
Total	41,265	919	11,732	11,908	1,947	10,370	3,779	610
Municipality	39,891	886	11,506	11,287	1,842	10,010	3,750	610
Rural Municipality	1,374	33	226	621	105	360	29	0

1) NSIC stands for Nepal Standard Industrial Classification.

2) Establishments which belong to Section O, T, or U of NSIC are not surveyed.

3) Includes "Not reported ", "Unknown" and so on.

Table 7-2 Number of Persons Engaged by Section of Industrial Classification, Kind of Business Place and Local Level.

District and Local Level	Section of NSIC ¹⁾							
	Total ²⁾							
	Kind of Business Place							
	Total	Street Business	Home Business	Business Building	Traditional Market	Modern Shopping Mall + Exclusive Block or Building	Others	Not Stated ³⁾
207 Bara District								
Total	48,724	390	8,012	16,782	1,975	20,546	1,018	1
Sub-Metropolitan City	26,275	188	3,660	10,278	700	11,164	285	0
Municipality	11,005	141	2,652	3,477	814	3,583	337	1
Rural Municipality	11,444	61	1,700	3,027	461	5,799	396	0
208 Parsa District								
Total	50,110	1,831	10,381	14,896	3,666	18,576	760	0
Metropolitan City	32,910	1,072	4,854	10,764	2,074	13,973	173	0
Municipality	6,824	221	1,896	2,008	690	1,716	293	0
Rural Municipality	10,376	538	3,631	2,124	902	2,887	294	0

1) NSIC stands for Nepal Standard Industrial Classification.

2) Establishments which belong to Section O, T, or U of NSIC are not surveyed.

3) Includes "Not reported ", "Unknown" and so on.

Table 7-2 Number of Persons Engaged by Section of Industrial Classification, Kind of Business Place and Local Level.

District and Local Level	Section of NSIC ¹⁾							
	Total ²⁾							
	Kind of Business Place							
	Total	Street Business	Home Business	Business Building	Traditional Market	Modern Shopping Mall + Exclusive Block or Building	Others	Not Stated ³⁾
Saptari District	42,252	1,217	13,944	9,241	4,031	10,600	2,980	239
20101 SAPTAKOSHI MUNICIPALITY	1,973	371	729	300	161	403	9	0
20102 KANCHANRUP MUNICIPALITY	3,097	63	1,164	841	291	538	200	0
20103 AGMISAIR KRISHNA SABARAN RURAL MUNICIPALITY	1,612	48	574	157	257	369	122	85
20104 RUPANI RURAL MUNICIPALITY	2,081	21	708	749	27	298	277	1
20105 SHAMBHUNATH MUNICIPALITY	2,186	40	850	419	212	634	31	0
20106 KHADAK MUNICIPALITY	4,052	18	1,041	670	294	1,981	48	0
20107 SURUNGA MUNICIPALITY	3,399	58	920	411	233	1,435	342	0
20108 BALAN-BIHUL RURAL MUNICIPALITY	1,019	82	393	138	78	237	91	0
20109 BODE BARSAIN MUNICIPALITY	2,305	20	704	515	363	692	11	0
20110 DAKNESHWORI MUNICIPALITY	2,480	2	946	599	240	396	244	53
20111 RAJGADHA RURAL MUNICIPALITY	1,624	85	816	263	32	425	3	0
20112 BISHNUPUR RURAL MUNICIPALITY	952	59	389	282	45	162	15	0
20113 RAJBIRAJ MUNICIPALITY	7,227	72	1,556	2,186	1,193	1,675	545	0
20114 MAHADEWA RURAL MUNICIPALITY	1,219	51	506	375	20	234	33	0
20115 TIRAHUT RURAL MUNICIPALITY	1,375	2	394	471	255	32	197	24
20116 HANUMANNAGAR KANKALINI MUNICIPALITY	2,758	66	1,058	550	45	487	477	75
20117 TILATHI KOILADI RURAL MUNICIPALITY	1,412	110	571	202	114	333	81	1
20118 CHHINNAMASTA RURAL MUNICIPALITY	1,481	49	625	113	171	269	254	0
Siraha District	40,513	373	11,739	13,742	2,271	11,946	393	49
20201 LAHAN MUNICIPALITY	6,196	26	2,419	1,982	267	1,502	0	0
20202 DHANGADHIMAI MUNICIPALITY	2,360	14	944	722	44	632	4	0
20203 GOLBAZAR MUNICIPALITY	5,732	12	1,461	1,458	109	2,687	5	0
20204 MIRCHAIYA MUNICIPALITY	4,972	26	1,105	2,110	322	1,409	0	0
20205 KARJANHA MUNICIPALITY	1,227	0	828	212	12	175	0	0
20206 KALYANPUR MUNICIPALITY	1,766	21	713	492	216	324	0	0
20207 NARAHA RURAL MUNICIPALITY	1,334	22	328	398	47	539	0	0
20208 BISHNUPUR RURAL MUNICIPALITY	1,196	22	341	389	116	327	1	0
20209 ARNAMA RURAL MUNICIPALITY	888	10	226	81	430	140	1	0
20210 SUKHIPUR MUNICIPALITY	2,815	119	501	791	53	1,351	0	0
20211 LAXMIPUR PATARI RURAL MUNICIPALITY	2,570	26	401	1,181	144	542	276	0
20212 SAKHUWA NANKARKATTI RURAL MUNICIPALITY	458	0	142	90	33	193	0	0
20213 BHAGAWANPUR RURAL MUNICIPALITY	629	0	144	339	29	116	1	0
20214 NAWARAJPUR RURAL MUNICIPALITY	393	3	153	65	11	161	0	0
20215 BARIYARPATTI RURAL MUNICIPALITY	1,565	25	336	409	136	626	33	0
20216 AURAHU RURAL MUNICIPALITY	1,389	6	213	996	11	111	52	0
20217 SIRAHA MUNICIPALITY	5,023	41	1,484	2,027	291	1,111	20	49
Dhanusa District	56,475	1,144	13,424	23,284	2,889	14,908	470	356
20301 GANESHMAN CHARNATH MUNICIPALITY	1,525	13	744	361	14	385	8	0
20302 DHANUSHADHAM MUNICIPALITY	2,349	174	971	670	163	348	18	5
20303 MITHILA MUNICIPALITY	7,283	83	964	4,508	198	1,291	229	10
20304 BATESHWOR RURAL MUNICIPALITY	833	15	257	265	160	136	0	0
20305 CHHRESHWORNATH MUNICIPALITY	4,524	53	1,416	813	321	1,902	13	6
20306 LAXMINIYA RURAL MUNICIPALITY	1,834	10	469	788	84	483	0	0
20307 MITHILA BIHARI MUNICIPALITY	1,560	55	329	648	150	350	7	21
20308 HANSAPUR MUNICIPALITY	1,125	0	690	47	114	246	12	16
20309 SABAILA MUNICIPALITY	1,197	43	372	352	248	180	2	0
20310 SHAHIDNAGAR MUNICIPALITY	1,639	40	554	650	190	202	2	1
20311 KAMALA MUNICIPALITY	1,152	88	606	202	52	204	0	0
20312 JANAK NANDINI RURAL MUNICIPALITY	879	8	265	289	66	249	2	0
20313 BIDEHA MUNICIPALITY	991	2	229	440	43	277	0	0
20314 AURAHU RURAL MUNICIPALITY	1,053	5	452	238	29	329	0	0
20315 JANAKPURDHAM SUB-METROPOLITIAN CITY	25,345	424	4,232	11,988	883	7,404	118	296
20316 DHANAUJI RURAL MUNICIPALITY	1,438	119	436	431	95	356	0	1
20317 NAGARAIN MUNICIPALITY	1,288	12	261	367	79	510	59	0
20318 MUKHIYAPATTI MUSAHARMIYA RURAL MUNICIPALITY	460	0	177	227	0	56	0	0

1) NSIC stands for Nepal Standard Industrial Classification.

2) Establishments which belong to Section O, T, or U of NSIC are not surveyed.

3) Includes "Not reported", "Unknown" and so on.

Table 7-2 Number of Persons Engaged by Section of Industrial Classification, Kind of Business Place and Local Level.

District and Local Level	Section of NSIC ¹⁾							
	Total ²⁾							
	Kind of Business Place							
	Total	Street Business	Home Business	Business Building	Traditional Market	Modern Shopping Mall + Exclusive Block or Building	Others	Not Stated ³⁾
Mahottari District	36,998	710	8,869	9,520	5,230	11,655	1,012	2
20401 BARDIBAS MUNICIPALITY	6,750	83	1,482	1,617	658	2,834	74	2
20402 GAUSHALA MUNICIPALITY	3,790	27	1,353	528	361	1,494	27	0
20403 SONAMA RURAL MUNICIPALITY	1,617	164	401	569	256	126	101	0
20404 AURAH MUNICIPALITY	1,335	20	332	247	527	198	11	0
20405 BHANGAHA MUNICIPALITY	1,809	82	621	442	340	278	46	0
20406 LOHARPATTI MUNICIPALITY	2,043	62	593	748	352	279	9	0
20407 BALAWA MUNICIPALITY	2,189	44	428	620	881	193	23	0
20408 RAM GOPALPUR MUNICIPALITY	3,056	19	344	171	359	2,115	48	0
20409 SAMSI RURAL MUNICIPALITY	1,284	12	272	496	265	223	16	0
20410 MANARA SHISAWA MUNICIPALITY	2,267	100	847	805	127	318	70	0
20411 EKADARA RURAL MUNICIPALITY	2,656	6	447	586	333	828	456	0
20412 MAHOTTARI RURAL MUNICIPALITY	461	1	162	160	15	123	0	0
20413 PIPARA RURAL MUNICIPALITY	1,382	0	396	351	313	203	119	0
20414 MATIHANI MUNICIPALITY	2,098	15	418	347	323	990	5	0
20415 JALESHWOR MUNICIPALITY	4,261	75	773	1,833	120	1,453	7	0
Sarlahi District	38,657	959	12,494	7,863	4,414	11,637	1,290	0
20501 LALBANDI MUNICIPALITY	6,392	52	1,451	1,511	570	2,774	34	0
20502 HARIWAN MUNICIPALITY	5,527	39	2,177	820	240	2,249	2	0
20503 BAGMATI MUNICIPALITY	2,664	44	872	291	100	571	786	0
20504 BARAHATHAWA MUNICIPALITY	3,595	54	1,146	983	771	631	10	0
20505 HARIPUR MUNICIPALITY	1,868	25	292	598	33	899	21	0
20506 ISHWORPUR MUNICIPALITY	4,228	227	1,195	930	1,015	850	11	0
20507 HARIPURWA MUNICIPALITY	1,214	102	331	84	110	587	0	0
20508 PARSARURAL MUNICIPALITY	508	0	97	116	151	144	0	0
20509 BRAHMAPURI RURAL MUNICIPALITY	666	4	319	47	69	223	4	0
20510 CHANDRANAGAR RURAL MUNICIPALITY	947	28	178	309	94	338	0	0
20511 KABILASHI MUNICIPALITY	1,288	13	404	174	62	635	0	0
20512 CHAKRAGHATTA RURAL MUNICIPALITY	904	44	376	54	96	217	117	0
20513 BASBARIYA RURAL MUNICIPALITY	639	1	414	78	0	98	48	0
20514 DHANAKAUL RURAL MUNICIPALITY	528	10	219	147	46	69	37	0
20515 RAMNAGAR RURAL MUNICIPALITY	941	2	275	477	147	40	0	0
20516 BALARA MUNICIPALITY	1,291	100	693	192	73	82	151	0
20517 GODAITA MUNICIPALITY	1,756	187	607	302	199	395	66	0
20518 BISHNU RURAL MUNICIPALITY	518	3	209	94	108	104	0	0
20519 KAUDENA RURAL MUNICIPALITY	338	2	145	89	15	84	3	0
20520 MALANGAWA MUNICIPALITY	2,845	22	1,094	567	515	647	0	0
Rautahat District	41,265	919	11,732	11,908	1,947	10,370	3,779	610
20601 CHANDRAPUR MUNICIPALITY	9,285	130	2,481	2,069	1,001	3,427	177	0
20602 GUJARA MUNICIPALITY	3,799	15	606	1,996	42	312	641	187
20603 PHATUWA BIJAYAPUR MUNICIPALITY	1,603	12	811	158	124	108	384	6
20604 KATAHARIYA MUNICIPALITY	3,001	144	800	508	3	532	996	18
20605 BRINDABAN MUNICIPALITY	2,947	46	749	180	27	845	746	354
20606 GADHIMAI MUNICIPALITY	1,227	3	483	457	0	275	9	0
20607 MADHAV NARAYAN MUNICIPALITY	1,878	80	311	96	131	1,253	7	0
20608 GARUDA MUNICIPALITY	5,377	215	1,582	2,516	45	617	380	22
20609 DEWAHI GONAH MUNICIPALITY	559	10	357	20	0	137	35	0
20610 MAULAPUR MUNICIPALITY	783	13	190	314	44	208	14	0
20611 BOUDHIMAI MUNICIPALITY	1,455	85	343	389	64	533	41	0
20612 PAROHA MUNICIPALITY	801	7	292	45	209	149	84	15
20613 RAJPUR MUNICIPALITY	1,386	4	884	212	20	230	36	0
20614 YAMUNAMAI RURAL MUNICIPALITY	638	2	136	347	3	126	24	0
20615 DURGA BHAGAWATI RURAL MUNICIPALITY	736	31	90	274	102	234	5	0
20616 RAJDEVI MUNICIPALITY	703	32	292	114	0	254	3	8
20617 GAUR MUNICIPALITY	3,915	71	796	1,959	118	893	78	0
20618 ISHANATH MUNICIPALITY	1,172	19	529	254	14	237	119	0

1) NSIC stands for Nepal Standard Industrial Classification.

2) Establishments which belong to Section O, T, or U of NSIC are not surveyed.

3) Includes "Not reported", "Unknown" and so on.

Table 7-2 Number of Persons Engaged by Section of Industrial Classification, Kind of Business Place and Local Level.

District and Local Level	Section of NSIC ¹⁾							
	Total ²⁾							
	Kind of Business Place							
	Total	Street Business	Home Business	Business Building	Traditional Market	Modern Shopping Mall + Exclusive Block or Building	Others	Not Stated ³⁾
Bara District	48,724	390	8,012	16,782	1,975	20,546	1,018	1
20701 NIJAGADH MUNICIPALITY	2,061	63	870	728	112	285	3	0
20702 KOLHABI MUNICIPALITY	2,897	29	636	632	17	1,500	83	0
20703 JITPUR SIMARA SUB-METROPOLITIAN CITY	18,549	121	2,272	6,449	269	9,290	148	0
20704 PARAWANIPUR RURAL MUNICIPALITY	3,257	14	213	650	159	2,207	14	0
20705 PRASAUNI RURAL MUNICIPALITY	1,304	2	305	360	32	586	19	0
20706 BISHRAMPUR RURAL MUNICIPALITY	1,313	4	276	456	13	535	29	0
20707 PHETA RURAL MUNICIPALITY	1,776	15	151	419	119	997	75	0
20708 KALAIYA SUB-METROPOLITIAN CITY	7,726	67	1,388	3,829	431	1,874	137	0
20709 KARAIYAMAI RURAL MUNICIPALITY	628	0	178	61	121	208	60	0
20710 BARAGADHI RURAL MUNICIPALITY	1,421	12	217	327	4	784	77	0
20711 AADARSHA KOTWAL RURAL MUNICIPALITY	719	6	96	306	0	225	86	0
20712 SIMROUNGADH MUNICIPALITY	1,898	17	460	200	561	574	86	0
20713 PACHARAUTA MUNICIPALITY	1,062	2	299	290	12	294	164	1
20714 MAHAGADHIMAI MUNICIPALITY	3,087	30	387	1,627	112	930	1	0
20715 DEVTAL RURAL MUNICIPALITY	365	7	125	152	0	81	0	0
20716 SUBARNA RURAL MUNICIPALITY	661	1	139	296	13	176	36	0
Parsa District	50,110	1,831	10,381	14,896	3,666	18,576	760	0
20801 THORI RURAL MUNICIPALITY	1,385	20	548	232	142	385	58	0
20802 JIRABHAWANI RURAL MUNICIPALITY	949	20	264	199	216	234	16	0
20803 JAGARNATHPUR RURAL MUNICIPALITY	1,325	39	400	208	66	588	24	0
20804 PATERWA SUGAULI RURAL MUNICIPALITY	797	22	317	262	37	146	13	0
20805 SAKHUWA PRASAUNI RURAL MUNICIPALITY	2,029	308	686	361	52	512	110	0
20806 PARSAGADHI MUNICIPALITY	2,728	66	1,113	586	111	675	177	0
20807 BIRGUNJ METROPOLITIAN CITY	32,910	1,072	4,854	10,764	2,074	13,973	173	0
20808 BAHUDARMAI MUNICIPALITY	2,010	95	597	513	334	449	22	0
20809 POKHARIYA MUNICIPALITY	2,086	60	186	909	245	592	94	0
20810 KALIKAMAI RURAL MUNICIPALITY	456	28	297	41	12	73	5	0
20811 DHOBINI RURAL MUNICIPALITY	717	6	281	103	13	307	7	0
20812 CHHIPAHARMAI RURAL MUNICIPALITY	884	29	238	347	80	174	16	0
20813 PAKAHA MAINPUR RURAL MUNICIPALITY	780	19	279	123	144	215	0	0
20814 BINDABASINI RURAL MUNICIPALITY	1,054	47	321	248	140	253	45	0

1) NSIC stands for Nepal Standard Industrial Classification.

2) Establishments which belong to Section O, T, or U of NSIC are not surveyed.

3) Includes "Not reported", "Unknown" and so on.

Table 7-2 Number of Persons Engaged by Section of Industrial Classification, Kind of Business Place and Local Level.

District and Local Level	Section of NSIC ¹⁾							
	A							
	Agriculture, forestry and fishing ²⁾							
	Kind of Business Place							
	Total	Street Business	Home Business	Business Building	Traditional Market	Modern Shopping Mall + Exclusive Block or Building	Others	Not Stated ³⁾
Province 2								
Total	4,508	0	1,364	1,207	115	923	892	7
Metropolitan City	31	0	17	5	2	7	0	0
Sub-Metropolitan City	213	0	51	99	0	47	16	0
Municipality	2,958	0	931	646	82	714	579	6
Rural Municipality	1,306	0	365	457	31	155	297	1
201 Saptari District								
Total	817	0	306	286	12	148	64	1
Municipality	389	0	146	44	12	146	41	0
Rural Municipality	428	0	160	242	0	2	23	1
202 Siraha District								
Total	328	0	98	87	12	124	7	0
Municipality	253	0	90	55	10	98	0	0
Rural Municipality	75	0	8	32	2	26	7	0
203 Dhanusa District								
Total	232	0	64	34	0	119	15	0
Sub-Metropolitan City	45	0	12	9	0	24	0	0
Municipality	143	0	41	22	0	65	15	0
Rural Municipality	44	0	11	3	0	30	0	0
204 Mahottari District								
Total	597	0	217	104	13	28	233	2
Municipality	371	0	193	90	13	28	45	2
Rural Municipality	226	0	24	14	0	0	188	0
205 Sarlahi District								
Total	886	0	274	298	24	254	36	0
Municipality	762	0	212	268	23	223	36	0
Rural Municipality	124	0	62	30	1	31	0	0
206 Rautahat District								
Total	743	0	199	53	24	74	389	4
Municipality	741	0	199	51	24	74	389	4
Rural Municipality	2	0	0	2	0	0	0	0

1) NSIC stands for Nepal Standard Industrial Classification.

2) Registered establishments only.

3) Includes "Not reported ", "Unknown" and so on.

Table 7-2 Number of Persons Engaged by Section of Industrial Classification, Kind of Business Place and Local Level.

District and Local Level	Section of NSIC ¹⁾							
	A							
	Agriculture, forestry and fishing ²⁾							
	Kind of Business Place							
	Total	Street Business	Home Business	Business Building	Traditional Market	Modern Shopping Mall + Exclusive Block or Building	Others	Not Stated ³⁾
207 Bara District								
Total	550	0	88	200	0	124	138	0
Sub-Metropolitan City	168	0	39	90	0	23	16	0
Municipality	226	0	37	86	0	50	53	0
Rural Municipality	156	0	12	24	0	51	69	0
208 Parsa District								
Total	355	0	118	145	30	52	10	0
Metropolitan City	31	0	17	5	2	7	0	0
Municipality	73	0	13	30	0	30	0	0
Rural Municipality	251	0	88	110	28	15	10	0

1) NSIC stands for Nepal Standard Industrial Classification.

2) Registered establishments only.

3) Includes "Not reported ", "Unknown" and so on.

Table 7-2 Number of Persons Engaged by Section of Industrial Classification, Kind of Business Place and Local Level.

District and Local Level	Section of NSIC ¹⁾							
	A							
	Agriculture, forestry and fishing ²⁾							
	Kind of Business Place							
	Total	Street Business	Home Business	Business Building	Traditional Market	Modern Shopping Mall + Exclusive Block or Building	Others	Not Stated ³⁾
Saptari District	817	0	306	286	12	148	64	1
20101 SAPTAKOSHI MUNICIPALITY	33	0	15	3	2	13	0	0
20102 KANCHANRUP MUNICIPALITY	37	0	31	3	3	0	0	0
20103 AGMISAIR KRISHNA SABARAN RURAL MUNICIPALITY	37	0	36	0	0	0	0	1
20104 RUPANI RURAL MUNICIPALITY	7	0	6	1	0	0	0	0
20105 SHAMBHUNATH MUNICIPALITY	74	0	15	9	2	48	0	0
20106 KHADAK MUNICIPALITY	78	0	4	2	0	72	0	0
20107 SURUNGA MUNICIPALITY	19	0	13	0	1	4	1	0
20108 BALAN-BIHUL RURAL MUNICIPALITY	11	0	3	6	0	2	0	0
20109 BODE BARSAIN MUNICIPALITY	47	0	25	17	0	5	0	0
20110 DAKNESHWORI MUNICIPALITY	31	0	13	8	2	4	4	0
20111 RAJGADHA RURAL MUNICIPALITY	19	0	19	0	0	0	0	0
20112 BISHNUPUR RURAL MUNICIPALITY	17	0	0	17	0	0	0	0
20113 RAJBIRAJ MUNICIPALITY	28	0	24	2	2	0	0	0
20114 MAHADEWA RURAL MUNICIPALITY	13	0	9	4	0	0	0	0
20115 TIRAHUT RURAL MUNICIPALITY	243	0	31	212	0	0	0	0
20116 HANUMANNAGAR KANKALINI MUNICIPALITY	42	0	6	0	0	0	36	0
20117 TILATHI KOILADI RURAL MUNICIPALITY	2	0	0	2	0	0	0	0
20118 CHHINNAMASTA RURAL MUNICIPALITY	79	0	56	0	0	0	23	0
Siraha District	328	0	98	87	12	124	7	0
20201 LAHAN MUNICIPALITY	45	0	15	0	10	20	0	0
20202 DHANGADHIMAI MUNICIPALITY	94	0	32	14	0	48	0	0
20203 GOLBAZAR MUNICIPALITY	33	0	13	5	0	15	0	0
20204 MIRCHAIYA MUNICIPALITY	16	0	0	2	0	14	0	0
20205 KARJANHA MUNICIPALITY	18	0	15	3	0	0	0	0
20206 KALYANPUR MUNICIPALITY	1	0	0	1	0	0	0	0
20207 NARAHA RURAL MUNICIPALITY	3	0	0	3	0	0	0	0
20208 BISHNUPUR RURAL MUNICIPALITY	5	0	2	0	0	3	0	0
20209 ARNAMA RURAL MUNICIPALITY	0	0	0	0	0	0	0	0
20210 SUKHIPUR MUNICIPALITY	25	0	11	14	0	0	0	0
20211 LAXMIPUR PATARI RURAL MUNICIPALITY	23	0	0	3	0	20	0	0
20212 SAKHUWA NANKARKATTI RURAL MUNICIPALITY	0	0	0	0	0	0	0	0
20213 BHAGAWANPUR RURAL MUNICIPALITY	4	0	0	4	0	0	0	0
20214 NAWARAJPUR RURAL MUNICIPALITY	0	0	0	0	0	0	0	0
20215 BARIYARPATTI RURAL MUNICIPALITY	15	0	3	0	2	3	7	0
20216 AURAH RURAL MUNICIPALITY	25	0	3	22	0	0	0	0
20217 SIRAHA MUNICIPALITY	21	0	4	16	0	1	0	0
Dhanusa District	232	0	64	34	0	119	15	0
20301 GANESHMAN CHARNATH MUNICIPALITY	9	0	2	7	0	0	0	0
20302 DHANUSHADHAM MUNICIPALITY	17	0	17	0	0	0	0	0
20303 MITHILA MUNICIPALITY	43	0	4	10	0	18	11	0
20304 BATESHWOR RURAL MUNICIPALITY	0	0	0	0	0	0	0	0
20305 CHHRESHWORNATH MUNICIPALITY	44	0	3	4	0	37	0	0
20306 LAXMINIYA RURAL MUNICIPALITY	40	0	10	0	0	30	0	0
20307 MITHILA BIHARI MUNICIPALITY	8	0	0	0	0	8	0	0
20308 HANSAPUR MUNICIPALITY	2	0	2	0	0	0	0	0
20309 SABAILA MUNICIPALITY	0	0	0	0	0	0	0	0
20310 SHAHIDNAGAR MUNICIPALITY	10	0	8	0	0	2	0	0
20311 KAMALA MUNICIPALITY	0	0	0	0	0	0	0	0
20312 JANAK NANDINI RURAL MUNICIPALITY	0	0	0	0	0	0	0	0
20313 BIDEHA MUNICIPALITY	6	0	5	1	0	0	0	0
20314 AURAH RURAL MUNICIPALITY	0	0	0	0	0	0	0	0
20315 JANAKPURDHAM SUB-METROPOLITIAN CITY	45	0	12	9	0	24	0	0
20316 DHANAUJI RURAL MUNICIPALITY	3	0	0	3	0	0	0	0
20317 NAGARAIN MUNICIPALITY	4	0	0	0	0	0	4	0
20318 MUKHIYAPATTI MUSAHARMIYA RURAL MUNICIPALITY	1	0	1	0	0	0	0	0

1) NSIC stands for Nepal Standard Industrial Classification.

2) Registered establishments only.

3) Includes "Not reported", "Unknown" and so on.

Table 7-2 Number of Persons Engaged by Section of Industrial Classification, Kind of Business Place and Local Level.

District and Local Level	Section of NSIC ¹⁾							
	A							
	Agriculture, forestry and fishing ²⁾							
	Kind of Business Place							
	Total	Street Business	Home Business	Business Building	Traditional Market	Modern Shopping Mall + Exclusive Block or Building	Others	Not Stated ³⁾
Mahottari District	597	0	217	104	13	28	233	2
20401 BARDIBAS MUNICIPALITY	79	0	30	46	0	1	0	2
20402 GAUSHALA MUNICIPALITY	89	0	71	13	0	4	1	0
20403 SONAMA RURAL MUNICIPALITY	6	0	6	0	0	0	0	0
20404 AURAH MUNICIPALITY	11	0	5	0	0	2	4	0
20405 BHANGAHA MUNICIPALITY	28	0	10	16	2	0	0	0
20406 LOHARPATTI MUNICIPALITY	2	0	0	2	0	0	0	0
20407 BALAWA MUNICIPALITY	2	0	1	1	0	0	0	0
20408 RAM GOPALPUR MUNICIPALITY	30	0	1	8	0	21	0	0
20409 SAMSI RURAL MUNICIPALITY	5	0	0	5	0	0	0	0
20410 MANARA SHISAWA MUNICIPALITY	116	0	63	2	11	0	40	0
20411 EKADARA RURAL MUNICIPALITY	204	0	16	9	0	0	179	0
20412 MAHOTTARI RURAL MUNICIPALITY	0	0	0	0	0	0	0	0
20413 PIPARA RURAL MUNICIPALITY	11	0	2	0	0	0	9	0
20414 MATIHANI MUNICIPALITY	0	0	0	0	0	0	0	0
20415 JALESHWOR MUNICIPALITY	14	0	12	2	0	0	0	0
Sarlahi District	886	0	274	298	24	254	36	0
20501 LALBANDI MUNICIPALITY	206	0	15	4	12	173	2	0
20502 HARIWAN MUNICIPALITY	27	0	25	0	0	0	2	0
20503 BAGMATI MUNICIPALITY	121	0	71	16	0	11	23	0
20504 BARAHATHAWA MUNICIPALITY	35	0	19	8	3	5	0	0
20505 HARIPUR MUNICIPALITY	40	0	6	9	0	25	0	0
20506 ISHWORPUR MUNICIPALITY	226	0	6	219	0	1	0	0
20507 HARIPURWA MUNICIPALITY	0	0	0	0	0	0	0	0
20508 PARSARURAL MUNICIPALITY	12	0	0	0	0	12	0	0
20509 BRAHMAPURI RURAL MUNICIPALITY	18	0	18	0	0	0	0	0
20510 CHANDRANAGAR RURAL MUNICIPALITY	42	0	9	27	1	5	0	0
20511 KABILASHI MUNICIPALITY	8	0	3	3	2	0	0	0
20512 CHAKRAGHATTA RURAL MUNICIPALITY	24	0	8	2	0	14	0	0
20513 BASBARIYA RURAL MUNICIPALITY	6	0	5	1	0	0	0	0
20514 DHANAKAUL RURAL MUNICIPALITY	3	0	3	0	0	0	0	0
20515 RAMNAGAR RURAL MUNICIPALITY	16	0	16	0	0	0	0	0
20516 BALARA MUNICIPALITY	77	0	57	9	2	0	9	0
20517 GODAITA MUNICIPALITY	16	0	8	0	2	6	0	0
20518 BISHNU RURAL MUNICIPALITY	3	0	3	0	0	0	0	0
20519 KAUDENA RURAL MUNICIPALITY	0	0	0	0	0	0	0	0
20520 MALANGAWA MUNICIPALITY	6	0	2	0	2	2	0	0
Rautahat District	743	0	199	53	24	74	389	4
20601 CHANDRAPUR MUNICIPALITY	216	0	51	13	6	34	112	0
20602 GUJARA MUNICIPALITY	8	0	6	2	0	0	0	0
20603 PHATUWA BIJAYAPUR MUNICIPALITY	33	0	20	0	0	4	9	0
20604 KATAHARIYA MUNICIPALITY	235	0	6	0	0	3	226	0
20605 BRINDABAN MUNICIPALITY	33	0	22	3	0	1	3	4
20606 GADHIMAI MUNICIPALITY	0	0	0	0	0	0	0	0
20607 MADHAV NARAYAN MUNICIPALITY	8	0	1	0	4	1	2	0
20608 GARUDA MUNICIPALITY	100	0	47	9	0	10	34	0
20609 DEWAHI GONAH MUNICIPALITY	0	0	0	0	0	0	0	0
20610 MAULAPUR MUNICIPALITY	28	0	20	0	0	8	0	0
20611 BOUDHIMAI MUNICIPALITY	20	0	15	2	0	3	0	0
20612 PAROHA MUNICIPALITY	17	0	5	2	3	4	3	0
20613 RAJPUR MUNICIPALITY	15	0	2	2	11	0	0	0
20614 YAMUNAMAI RURAL MUNICIPALITY	2	0	0	2	0	0	0	0
20615 DURGA BHAGAWATI RURAL MUNICIPALITY	0	0	0	0	0	0	0	0
20616 RAJDEVI MUNICIPALITY	20	0	3	15	0	2	0	0
20617 GAUR MUNICIPALITY	0	0	0	0	0	0	0	0
20618 ISHANATH MUNICIPALITY	8	0	1	3	0	4	0	0

1) NSIC stands for Nepal Standard Industrial Classification.

2) Registered establishments only.

3) Includes "Not reported", "Unknown" and so on.

Table 7-2 Number of Persons Engaged by Section of Industrial Classification, Kind of Business Place and Local Level.

District and Local Level	Section of NSIC ¹⁾							
	A							
	Agriculture, forestry and fishing ²⁾							
	Kind of Business Place							
	Total	Street Business	Home Business	Business Building	Traditional Market	Modern Shopping Mall + Exclusive Block or Building	Others	Not Stated ³⁾
Bara District	550	0	88	200	0	124	138	0
20701 NIJAGADH MUNICIPALITY	77	0	9	68	0	0	0	0
20702 KOLHABI MUNICIPALITY	5	0	0	0	0	5	0	0
20703 JITPUR SIMARA SUB-METROPOLITIAN CITY	142	0	37	79	0	23	3	0
20704 PARAWANIPUR RURAL MUNICIPALITY	48	0	3	6	0	39	0	0
20705 PRASAUNI RURAL MUNICIPALITY	15	0	0	2	0	0	13	0
20706 BISHRAMPUR RURAL MUNICIPALITY	20	0	0	2	0	0	18	0
20707 PHETA RURAL MUNICIPALITY	33	0	0	0	0	10	23	0
20708 KALAIYA SUB-METROPOLITIAN CITY	26	0	2	11	0	0	13	0
20709 KARAIYAMAI RURAL MUNICIPALITY	9	0	0	0	0	0	9	0
20710 BARAGADHI RURAL MUNICIPALITY	10	0	0	2	0	2	6	0
20711 AADARSHA KOTWAL RURAL MUNICIPALITY	0	0	0	0	0	0	0	0
20712 SIMROUNGADH MUNICIPALITY	99	0	10	0	0	42	47	0
20713 PACHARAUTA MUNICIPALITY	42	0	16	17	0	3	6	0
20714 MAHAGADHIMAI MUNICIPALITY	3	0	2	1	0	0	0	0
20715 DEVTAL RURAL MUNICIPALITY	12	0	9	3	0	0	0	0
20716 SUBARNA RURAL MUNICIPALITY	9	0	0	9	0	0	0	0
Parsa District	355	0	118	145	30	52	10	0
20801 THORI RURAL MUNICIPALITY	24	0	6	14	0	3	1	0
20802 JIRABHAWANI RURAL MUNICIPALITY	3	0	0	0	0	3	0	0
20803 JAGARNATHPUR RURAL MUNICIPALITY	24	0	7	17	0	0	0	0
20804 PATERWA SUGAULI RURAL MUNICIPALITY	0	0	0	0	0	0	0	0
20805 SAKHUWA PRASAUNI RURAL MUNICIPALITY	37	0	18	17	2	0	0	0
20806 PARSAGADHI MUNICIPALITY	19	0	10	9	0	0	0	0
20807 BIRGUNJ METROPOLITIAN CITY	31	0	17	5	2	7	0	0
20808 BAHUDARMAI MUNICIPALITY	45	0	3	19	0	23	0	0
20809 POKHARIYA MUNICIPALITY	9	0	0	2	0	7	0	0
20810 KALIKAMAI RURAL MUNICIPALITY	36	0	25	8	0	0	3	0
20811 DHOBINI RURAL MUNICIPALITY	28	0	6	7	0	9	6	0
20812 CHHIPAHARMAI RURAL MUNICIPALITY	4	0	0	4	0	0	0	0
20813 PAKAHA MAINPUR RURAL MUNICIPALITY	47	0	4	17	26	0	0	0
20814 BINDABASINI RURAL MUNICIPALITY	48	0	22	26	0	0	0	0

1) NSIC stands for Nepal Standard Industrial Classification.

2) Registered establishments only.

3) Includes "Not reported", "Unknown" and so on.

Table 7-2 Number of Persons Engaged by Section of Industrial Classification, Kind of Business Place and Local Level.

District and Local Level	Section of NSIC ¹⁾							
	C							
	Manufacturing							
	Kind of Business Place							
	Total	Street Business	Home Business	Business Building	Traditional Market	Modern Shopping Mall + Exclusive Block or Building	Others	Not Stated ²⁾
Province 2								
Total	79,778	122	12,210	21,050	2,662	39,990	3,187	557
Metropolitan City	6,408	10	862	2,257	356	2,920	3	0
Sub-Metropolitan City	14,094	1	992	3,446	138	9,456	61	0
Municipality	43,697	76	7,940	9,988	1,445	21,157	2,544	547
Rural Municipality	15,579	35	2,416	5,359	723	6,457	579	10
201 Saptari District								
Total	8,978	36	2,203	2,291	457	3,601	367	23
Municipality	6,856	17	1,489	1,399	374	3,358	205	14
Rural Municipality	2,122	19	714	892	83	243	162	9
202 Siraha District								
Total	9,899	5	1,342	3,334	364	4,578	276	0
Municipality	6,304	5	1,061	1,693	30	3,515	0	0
Rural Municipality	3,595	0	281	1,641	334	1,063	276	0
203 Dhanusa District								
Total	9,747	7	1,864	3,557	262	3,910	97	50
Sub-Metropolitan City	4,511	1	643	1,835	75	1,897	60	0
Municipality	3,774	4	913	952	148	1,671	37	49
Rural Municipality	1,462	2	308	770	39	342	0	1
204 Mahottari District								
Total	6,276	2	1,064	2,291	149	2,716	54	0
Municipality	5,322	2	896	1,646	122	2,616	40	0
Rural Municipality	954	0	168	645	27	100	14	0
205 Sarlahi District								
Total	7,467	17	1,881	1,226	503	3,567	273	0
Municipality	6,572	9	1,560	989	394	3,457	163	0
Rural Municipality	895	8	321	237	109	110	110	0
206 Rautahat District								
Total	11,469	37	1,607	2,502	242	4,576	2,021	484
Municipality	11,278	37	1,588	2,403	242	4,507	2,017	484
Rural Municipality	191	0	19	99	0	69	4	0

1) NSIC stands for Nepal Standard Industrial Classification.

2) Includes "Not reported ", "Unknown" and so on.

Table 7-2 Number of Persons Engaged by Section of Industrial Classification, Kind of Business Place and Local Level.

District and Local Level	Section of NSIC ¹⁾							
	C							
	Manufacturing							
	Kind of Business Place							
	Total	Street Business	Home Business	Business Building	Traditional Market	Modern Shopping Mall + Exclusive Block or Building	Others	Not Stated ²⁾
207 Bara District								
Total	16,330	6	758	2,817	220	12,516	13	0
Sub-Metropolitan City	9,583	0	349	1,611	63	7,559	1	0
Municipality	2,267	2	191	592	109	1,371	2	0
Rural Municipality	4,480	4	218	614	48	3,586	10	0
208 Parsa District								
Total	9,612	12	1,491	3,032	465	4,526	86	0
Metropolitan City	6,408	10	862	2,257	356	2,920	3	0
Municipality	1,324	0	242	314	26	662	80	0
Rural Municipality	1,880	2	387	461	83	944	3	0

1) NSIC stands for Nepal Standard Industrial Classification.

2) Includes "Not reported ", "Unknown" and so on.

Table 7-2 Number of Persons Engaged by Section of Industrial Classification, Kind of Business Place and Local Level.

District and Local Level	Section of NSIC ¹⁾							
	C							
	Manufacturing							
	Kind of Business Place							
	Total	Street Business	Home Business	Business Building	Traditional Market	Modern Shopping Mall + Exclusive Block or Building	Others	Not Stated ²⁾
Saptari District	8,978	36	2,203	2,291	457	3,601	367	23
20101 SAPTAKOSHI MUNICIPALITY	187	0	84	60	12	29	2	0
20102 KANCHANRUP MUNICIPALITY	425	1	227	119	66	2	10	0
20103 AGMISAIR KRISHNA SABARAN RURAL MUNICIPALITY	143	0	74	22	29	3	6	9
20104 RUPANI RURAL MUNICIPALITY	890	0	71	642	0	22	155	0
20105 SHAMBHUNATH MUNICIPALITY	361	0	161	147	13	40	0	0
20106 KHADAK MUNICIPALITY	1,676	0	171	170	44	1,291	0	0
20107 SURUNGA MUNICIPALITY	1,078	3	99	89	67	719	101	0
20108 BALAN-BIHUL RURAL MUNICIPALITY	127	2	79	20	5	21	0	0
20109 BODE BARSAIN MUNICIPALITY	534	7	180	64	46	237	0	0
20110 DAKNESHWORI MUNICIPALITY	690	0	124	325	8	131	88	14
20111 RAJGADHA RURAL MUNICIPALITY	272	0	91	56	0	125	0	0
20112 BISHNUPUR RURAL MUNICIPALITY	136	1	64	64	5	2	0	0
20113 RAJBIRAJ MUNICIPALITY	1,592	2	291	300	117	882	0	0
20114 MAHADEWA RURAL MUNICIPALITY	185	15	117	45	6	2	0	0
20115 TIRAHUT RURAL MUNICIPALITY	66	0	49	4	12	0	1	0
20116 HANUMANNAGAR KANKALINI MUNICIPALITY	313	4	152	125	1	27	4	0
20117 TILATHI KOILADI RURAL MUNICIPALITY	116	1	83	28	4	0	0	0
20118 CHHINNAMASTA RURAL MUNICIPALITY	187	0	86	11	22	68	0	0
Siraha District	9,899	5	1,342	3,334	364	4,578	276	0
20201 LAHAN MUNICIPALITY	626	0	275	201	14	136	0	0
20202 DHANGADHIMAI MUNICIPALITY	277	0	110	110	8	49	0	0
20203 GOLBAZAR MUNICIPALITY	2,780	0	153	668	0	1,959	0	0
20204 MIRCHAIYA MUNICIPALITY	463	0	89	198	0	176	0	0
20205 KARJANHA MUNICIPALITY	163	0	128	24	0	11	0	0
20206 KALYANPUR MUNICIPALITY	166	0	58	88	3	17	0	0
20207 NARAHA RURAL MUNICIPALITY	501	0	29	157	0	315	0	0
20208 BISHNUPUR RURAL MUNICIPALITY	185	0	68	67	0	50	0	0
20209 ARNAMA RURAL MUNICIPALITY	387	0	15	39	326	7	0	0
20210 SUKHIPUR MUNICIPALITY	1,156	4	62	102	4	984	0	0
20211 LAXMIPUR PATARI RURAL MUNICIPALITY	1,076	0	70	458	1	271	276	0
20212 SAKHUWA NANKARKATTI RURAL MUNICIPALITY	39	0	5	34	0	0	0	0
20213 BHAGAWANPUR RURAL MUNICIPALITY	61	0	7	54	0	0	0	0
20214 NAWARAJPUR RURAL MUNICIPALITY	44	0	24	15	0	5	0	0
20215 BARIYARPATTI RURAL MUNICIPALITY	560	0	33	105	7	415	0	0
20216 AURAH RURAL MUNICIPALITY	742	0	30	712	0	0	0	0
20217 SIRAHA MUNICIPALITY	673	1	186	302	1	183	0	0
Dhanusa District	9,747	7	1,864	3,557	262	3,910	97	50
20301 GANESHMAN CHARNATH MUNICIPALITY	140	0	92	48	0	0	0	0
20302 DHANUSHADHAM MUNICIPALITY	345	0	155	85	25	69	9	2
20303 MITHILA MUNICIPALITY	560	0	50	115	8	373	4	10
20304 BATESHWOR RURAL MUNICIPALITY	159	0	67	59	33	0	0	0
20305 CHHRESHWORNATH MUNICIPALITY	1,259	0	224	217	27	785	0	6
20306 LAXMINIYA RURAL MUNICIPALITY	711	0	50	560	0	101	0	0
20307 MITHILA BIHARI MUNICIPALITY	343	3	33	111	19	156	0	21
20308 HANSAPUR MUNICIPALITY	154	0	102	12	5	13	12	10
20309 SABAILA MUNICIPALITY	144	0	36	65	43	0	0	0
20310 SHAHIDNAGAR MUNICIPALITY	323	0	102	96	18	107	0	0
20311 KAMALA MUNICIPALITY	110	1	78	25	0	6	0	0
20312 JANAK NANDINI RURAL MUNICIPALITY	128	2	39	23	4	60	0	0
20313 BIDEHA MUNICIPALITY	145	0	19	116	3	7	0	0
20314 AURAH RURAL MUNICIPALITY	146	0	73	27	2	44	0	0
20315 JANAKPURDHAM SUB-METROPOLITIAN CITY	4,511	1	643	1,835	75	1,897	60	0
20316 DHANAUJI RURAL MUNICIPALITY	263	0	46	84	0	132	0	1
20317 NAGARAIN MUNICIPALITY	251	0	22	62	0	155	12	0
20318 MUKHIYAPATTI MUSAHARMIYA RURAL MUNICIPALITY	55	0	33	17	0	5	0	0

1) NSIC stands for Nepal Standard Industrial Classification.

2) Includes "Not reported", "Unknown" and so on.

Table 7-2 Number of Persons Engaged by Section of Industrial Classification, Kind of Business Place and Local Level.

District and Local Level	Section of NSIC ¹⁾							
	C							
	Manufacturing							
	Kind of Business Place							
	Total	Street Business	Home Business	Business Building	Traditional Market	Modern Shopping Mall + Exclusive Block or Building	Others	Not Stated ²⁾
Mahottari District	6,276	2	1,064	2,291	149	2,716	54	0
20401 BARDIBAS MUNICIPALITY	549	0	95	246	1	177	30	0
20402 GAUSHALA MUNICIPALITY	1,013	0	220	147	48	598	0	0
20403 SONAMA RURAL MUNICIPALITY	466	0	31	422	9	0	4	0
20404 AURAH MUNICIPALITY	105	0	38	33	4	23	7	0
20405 BHANGAHA MUNICIPALITY	238	0	79	105	19	33	2	0
20406 LOHARPATTI MUNICIPALITY	220	2	77	139	2	0	0	0
20407 BALAWA MUNICIPALITY	195	0	50	111	25	8	1	0
20408 RAM GOPALPUR MUNICIPALITY	1,230	0	76	29	6	1,119	0	0
20409 SAMSI RURAL MUNICIPALITY	156	0	29	101	7	19	0	0
20410 MANARA SHISAWA MUNICIPALITY	610	0	124	476	9	1	0	0
20411 EKADARA RURAL MUNICIPALITY	186	0	59	52	0	69	6	0
20412 MAHOTTARI RURAL MUNICIPALITY	35	0	9	26	0	0	0	0
20413 PIPARA RURAL MUNICIPALITY	111	0	40	44	11	12	4	0
20414 MATIHANI MUNICIPALITY	475	0	66	73	8	328	0	0
20415 JALESHWOR MUNICIPALITY	687	0	71	287	0	329	0	0
Sarlahi District	7,467	17	1,881	1,226	503	3,567	273	0
20501 LALBANDI MUNICIPALITY	843	0	176	206	65	396	0	0
20502 HARIWAN MUNICIPALITY	2,002	0	435	113	4	1,450	0	0
20503 BAGMATI MUNICIPALITY	188	0	70	53	15	32	18	0
20504 BARAHATHAWA MUNICIPALITY	403	0	170	159	44	30	0	0
20505 HARIPUR MUNICIPALITY	720	0	48	113	1	558	0	0
20506 ISHWORPUR MUNICIPALITY	539	7	192	107	147	83	3	0
20507 HARIPURWA MUNICIPALITY	446	2	49	26	14	355	0	0
20508 PARSARURAL MUNICIPALITY	80	0	14	46	20	0	0	0
20509 BRAHMAPURI RURAL MUNICIPALITY	46	0	23	15	4	4	0	0
20510 CHANDRANAGAR RURAL MUNICIPALITY	212	3	35	77	10	87	0	0
20511 KABILASHI MUNICIPALITY	401	0	50	31	8	312	0	0
20512 CHAKRAGHATTA RURAL MUNICIPALITY	238	5	85	18	5	15	110	0
20513 BASBARIYA RURAL MUNICIPALITY	74	0	61	13	0	0	0	0
20514 DHANAKAUL RURAL MUNICIPALITY	54	0	24	22	4	4	0	0
20515 RAMNAGAR RURAL MUNICIPALITY	91	0	30	13	48	0	0	0
20516 BALARA MUNICIPALITY	286	0	139	50	19	0	78	0
20517 GODAITA MUNICIPALITY	258	0	92	59	24	19	64	0
20518 BISHNU RURAL MUNICIPALITY	79	0	38	23	18	0	0	0
20519 KAUDENA RURAL MUNICIPALITY	21	0	11	10	0	0	0	0
20520 MALANGAWA MUNICIPALITY	486	0	139	72	53	222	0	0
Rautahat District	11,469	37	1,607	2,502	242	4,576	2,021	484
20601 CHANDRAPUR MUNICIPALITY	2,355	3	299	284	105	1,660	4	0
20602 GUJARA MUNICIPALITY	1,181	0	72	284	2	127	536	160
20603 PHATUWA BIJAYAPUR MUNICIPALITY	118	0	67	15	33	0	3	0
20604 KATAHARIYA MUNICIPALITY	1,338	30	134	271	0	281	622	0
20605 BRINDABAN MUNICIPALITY	1,801	0	174	71	5	697	533	321
20606 GADHIMAI MUNICIPALITY	252	0	52	92	0	104	4	0
20607 MADHAV NARAYAN MUNICIPALITY	1,074	0	46	15	40	973	0	0
20608 GARUDA MUNICIPALITY	1,669	3	238	911	0	228	286	3
20609 DEWAHI GONAH MUNICIPALITY	46	0	42	4	0	0	0	0
20610 MAULAPUR MUNICIPALITY	103	0	23	55	6	19	0	0
20611 BOUDHIMAI MUNICIPALITY	405	0	59	59	7	276	4	0
20612 PAROHA MUNICIPALITY	104	0	42	8	37	6	11	0
20613 RAJPUR MUNICIPALITY	220	0	171	28	0	10	11	0
20614 YAMUNAMAI RURAL MUNICIPALITY	123	0	17	55	0	47	4	0
20615 DURGA BHAGAWATI RURAL MUNICIPALITY	68	0	2	44	0	22	0	0
20616 RAJDEVI MUNICIPALITY	52	0	30	15	0	7	0	0
20617 GAUR MUNICIPALITY	347	1	75	260	7	4	0	0
20618 ISHANATH MUNICIPALITY	213	0	64	31	0	115	3	0

1) NSIC stands for Nepal Standard Industrial Classification.

2) Includes "Not reported ", "Unknown" and so on.

Table 7-2 Number of Persons Engaged by Section of Industrial Classification, Kind of Business Place and Local Level.

District and Local Level	Section of NSIC ¹⁾							
	C							
	Manufacturing							
	Kind of Business Place							
	Total	Street Business	Home Business	Business Building	Traditional Market	Modern Shopping Mall + Exclusive Block or Building	Others	Not Stated ²⁾
Bara District	16,330	6	758	2,817	220	12,516	13	0
20701 NIJAGADH MUNICIPALITY	155	0	68	78	9	0	0	0
20702 KOLHABI MUNICIPALITY	1,116	2	43	99	0	972	0	0
20703 JITPUR SIMARA SUB-METROPOLITIAN CITY	8,227	0	174	776	38	7,239	0	0
20704 PARAWANIPUR RURAL MUNICIPALITY	1,524	1	20	77	17	1,409	0	0
20705 PRASAUNI RURAL MUNICIPALITY	636	0	130	132	0	374	0	0
20706 BISHRAMPUR RURAL MUNICIPALITY	446	3	13	58	0	372	0	0
20707 PHETA RURAL MUNICIPALITY	981	0	13	112	28	828	0	0
20708 KALAIYA SUB-METROPOLITIAN CITY	1,356	0	175	835	25	320	1	0
20709 KARAIYAMAI RURAL MUNICIPALITY	4	0	0	2	2	0	0	0
20710 BARAGADHI RURAL MUNICIPALITY	681	0	19	78	0	580	4	0
20711 AADARSHA KOTWAL RURAL MUNICIPALITY	50	0	6	44	0	0	0	0
20712 SIMROUNGADH MUNICIPALITY	215	0	47	24	90	52	2	0
20713 PACHARAUTA MUNICIPALITY	106	0	10	52	2	42	0	0
20714 MAHAGADHIMAI MUNICIPALITY	675	0	23	339	8	305	0	0
20715 DEVTAL RURAL MUNICIPALITY	52	0	2	36	0	14	0	0
20716 SUBARNA RURAL MUNICIPALITY	106	0	15	75	1	9	6	0
Parsa District	9,612	12	1,491	3,032	465	4,526	86	0
20801 THORI RURAL MUNICIPALITY	156	0	64	28	11	53	0	0
20802 JIRABHAWANI RURAL MUNICIPALITY	127	0	31	17	23	56	0	0
20803 JAGARNATHPUR RURAL MUNICIPALITY	637	0	56	121	0	460	0	0
20804 PATERWA SUGAULI RURAL MUNICIPALITY	104	0	19	75	0	10	0	0
20805 SAKHUWA PRASAUNI RURAL MUNICIPALITY	381	2	74	72	13	217	3	0
20806 PARSAGADHI MUNICIPALITY	593	0	155	53	14	371	0	0
20807 BIRGUNJ METROPOLITIAN CITY	6,408	10	862	2,257	356	2,920	3	0
20808 BAHUDARMAI MUNICIPALITY	282	0	65	121	6	90	0	0
20809 POKHARIYA MUNICIPALITY	449	0	22	140	6	201	80	0
20810 KALIKAMAI RURAL MUNICIPALITY	22	0	17	5	0	0	0	0
20811 DHOBINI RURAL MUNICIPALITY	121	0	34	16	0	71	0	0
20812 CHHIPAHARMAI RURAL MUNICIPALITY	82	0	21	43	12	6	0	0
20813 PAKAHA MAINPUR RURAL MUNICIPALITY	96	0	35	16	22	23	0	0
20814 BINDABASINI RURAL MUNICIPALITY	154	0	36	68	2	48	0	0

1) NSIC stands for Nepal Standard Industrial Classification.

2) Includes "Not reported", "Unknown" and so on.

Table 7-2 Number of Persons Engaged by Section of Industrial Classification, Kind of Business Place and Local Level.

District and Local Level	Section of NSIC ¹⁾							
	B+D+E+F							
	Mining, Electricity, Gas, Water supply & Construction							
	Kind of Business Place							
	Total	Street Business	Home Business	Business Building	Traditional Market	Modern Shopping Mall + Exclusive Block or Building	Others	Not Stated ²⁾
Province 2								
Total	2,538	26	317	907	47	960	223	58
Metropolitan City	221	0	30	63	31	97	0	0
Sub-Metropolitan City	499	0	14	85	7	390	3	0
Municipality	1,695	26	235	745	9	419	203	58
Rural Municipality	123	0	38	14	0	54	17	0
201 Saptari District								
Total	207	0	13	39	1	46	101	7
Municipality	182	0	9	33	1	46	86	7
Rural Municipality	25	0	4	6	0	0	15	0
202 Siraha District								
Total	192	0	35	55	0	53	0	49
Municipality	174	0	17	55	0	53	0	49
Rural Municipality	18	0	18	0	0	0	0	0
203 Dhanusa District								
Total	488	0	67	115	7	276	23	0
Sub-Metropolitan City	293	0	8	39	1	242	3	0
Municipality	174	0	59	76	6	13	20	0
Rural Municipality	21	0	0	0	0	21	0	0
204 Mahottari District								
Total	430	21	7	202	1	192	7	0
Municipality	426	21	3	202	1	192	7	0
Rural Municipality	4	0	4	0	0	0	0	0
205 Sarlahi District								
Total	97	0	35	21	0	31	10	0
Municipality	95	0	35	19	0	31	10	0
Rural Municipality	2	0	0	2	0	0	0	0
206 Rautahat District								
Total	270	5	98	57	0	63	45	2
Municipality	266	5	98	53	0	63	45	2
Rural Municipality	4	0	0	4	0	0	0	0

1) NSIC stands for Nepal Standard Industrial Classification.

2) Includes "Not reported ", "Unknown" and so on.

Table 7-2 Number of Persons Engaged by Section of Industrial Classification, Kind of Business Place and Local Level.

District and Local Level	Section of NSIC ¹⁾							
	B+D+E+F							
	Mining, Electricity, Gas, Water supply & Construction							
	Kind of Business Place							
	Total	Street Business	Home Business	Business Building	Traditional Market	Modern Shopping Mall + Exclusive Block or Building	Others	Not Stated ²⁾
207 Bara District								
Total	241	0	6	48	7	180	0	0
Sub-Metropolitan City	206	0	6	46	6	148	0	0
Municipality	24	0	0	2	1	21	0	0
Rural Municipality	11	0	0	0	0	11	0	0
208 Parsa District								
Total	613	0	56	370	31	119	37	0
Metropolitan City	221	0	30	63	31	97	0	0
Municipality	354	0	14	305	0	0	35	0
Rural Municipality	38	0	12	2	0	22	2	0

1) NSIC stands for Nepal Standard Industrial Classification.

2) Includes "Not reported ", "Unknown" and so on.

Table 7-2 Number of Persons Engaged by Section of Industrial Classification, Kind of Business Place and Local Level.

District and Local Level	Section of NSIC ¹⁾							
	B+D+E+F							
	Mining, Electricity, Gas, Water supply & Construction							
	Kind of Business Place							
	Total	Street Business	Home Business	Business Building	Traditional Market	Modern Shopping Mall + Exclusive Block or Building	Others	Not Stated ²⁾
Saptari District	207	0	13	39	1	46	101	7
20101 SAPTAKOSHI MUNICIPALITY	1	0	0	1	0	0	0	0
20102 KANCHANRUP MUNICIPALITY	14	0	0	3	0	11	0	0
20103 AGMISAIR KRISHNA SABARAN RURAL MUNICIPALITY	7	0	0	0	0	0	7	0
20104 RUPANI RURAL MUNICIPALITY	0	0	0	0	0	0	0	0
20105 SHAMBHUNATH MUNICIPALITY	6	0	5	0	0	1	0	0
20106 KHADAK MUNICIPALITY	41	0	0	0	0	2	39	0
20107 SURUNGA MUNICIPALITY	0	0	0	0	0	0	0	0
20108 BALAN-BIHUL RURAL MUNICIPALITY	0	0	0	0	0	0	0	0
20109 BODE BARSAIN MUNICIPALITY	29	0	0	29	0	0	0	0
20110 DAKNESHWORI MUNICIPALITY	0	0	0	0	0	0	0	0
20111 RAJGADHA RURAL MUNICIPALITY	4	0	0	4	0	0	0	0
20112 BISHNUPUR RURAL MUNICIPALITY	0	0	0	0	0	0	0	0
20113 RAJBIRAJ MUNICIPALITY	23	0	0	0	1	22	0	0
20114 MAHADEWA RURAL MUNICIPALITY	0	0	0	0	0	0	0	0
20115 TIRAHUT RURAL MUNICIPALITY	0	0	0	0	0	0	0	0
20116 HANUMANNAGAR KANKALINI MUNICIPALITY	68	0	4	0	0	10	47	7
20117 TILATHI KOILADI RURAL MUNICIPALITY	8	0	0	0	0	0	8	0
20118 CHHINNAMASTA RURAL MUNICIPALITY	6	0	4	2	0	0	0	0
Siraha District	192	0	35	55	0	53	0	49
20201 LAHAN MUNICIPALITY	2	0	1	0	0	1	0	0
20202 DHANGADHIMAI MUNICIPALITY	19	0	12	4	0	3	0	0
20203 GOLBAZAR MUNICIPALITY	1	0	1	0	0	0	0	0
20204 MIRCHAIYA MUNICIPALITY	94	0	0	45	0	49	0	0
20205 KARJANHA MUNICIPALITY	3	0	3	0	0	0	0	0
20206 KALYANPUR MUNICIPALITY	0	0	0	0	0	0	0	0
20207 NARAHA RURAL MUNICIPALITY	6	0	6	0	0	0	0	0
20208 BISHNUPUR RURAL MUNICIPALITY	8	0	8	0	0	0	0	0
20209 ARNAMA RURAL MUNICIPALITY	0	0	0	0	0	0	0	0
20210 SUKHIPUR MUNICIPALITY	0	0	0	0	0	0	0	0
20211 LAXMIPUR PATARI RURAL MUNICIPALITY	0	0	0	0	0	0	0	0
20212 SAKHUWA NANKARKATTI RURAL MUNICIPALITY	0	0	0	0	0	0	0	0
20213 BHAGAWANPUR RURAL MUNICIPALITY	4	0	4	0	0	0	0	0
20214 NAWARAJPUR RURAL MUNICIPALITY	0	0	0	0	0	0	0	0
20215 BARIYARPATTI RURAL MUNICIPALITY	0	0	0	0	0	0	0	0
20216 AURAH RURAL MUNICIPALITY	0	0	0	0	0	0	0	0
20217 SIRAHA MUNICIPALITY	55	0	0	6	0	0	0	49
Dhanusa District	488	0	67	115	7	276	23	0
20301 GANESHMAN CHARNATH MUNICIPALITY	11	0	2	0	0	9	0	0
20302 DHANUSHADHAM MUNICIPALITY	66	0	5	56	0	3	2	0
20303 MITHILA MUNICIPALITY	36	0	0	11	6	1	18	0
20304 BATESHWOR RURAL MUNICIPALITY	0	0	0	0	0	0	0	0
20305 CHHIRESHWORNATH MUNICIPALITY	54	0	49	5	0	0	0	0
20306 LAXMINIYA RURAL MUNICIPALITY	0	0	0	0	0	0	0	0
20307 MITHILA BIHARI MUNICIPALITY	0	0	0	0	0	0	0	0
20308 HANSAPUR MUNICIPALITY	1	0	1	0	0	0	0	0
20309 SABAILA MUNICIPALITY	2	0	2	0	0	0	0	0
20310 SHAHIDNAGAR MUNICIPALITY	4	0	0	4	0	0	0	0
20311 KAMALA MUNICIPALITY	0	0	0	0	0	0	0	0
20312 JANAK NANDINI RURAL MUNICIPALITY	0	0	0	0	0	0	0	0
20313 BIDEHA MUNICIPALITY	0	0	0	0	0	0	0	0
20314 AURAH RURAL MUNICIPALITY	21	0	0	0	0	21	0	0
20315 JANAKPURDHAM SUB-METROPOLITIAN CITY	293	0	8	39	1	242	3	0
20316 DHANAUJI RURAL MUNICIPALITY	0	0	0	0	0	0	0	0
20317 NAGARAIN MUNICIPALITY	0	0	0	0	0	0	0	0
20318 MUKHIYAPATTI MUSAHARMIYA RURAL MUNICIPALITY	0	0	0	0	0	0	0	0

1) NSIC stands for Nepal Standard Industrial Classification.

2) Includes "Not reported ", "Unknown" and so on.

Table 7-2 Number of Persons Engaged by Section of Industrial Classification, Kind of Business Place and Local Level.

District and Local Level	Section of NSIC ¹⁾							
	B+D+E+F							
	Mining, Electricity, Gas, Water supply & Construction							
	Kind of Business Place							
	Total	Street Business	Home Business	Business Building	Traditional Market	Modern Shopping Mall + Exclusive Block or Building	Others	Not Stated ²⁾
Mahottari District	430	21	7	202	1	192	7	0
20401 BARDIBAS MUNICIPALITY	339	21	0	202	0	109	7	0
20402 GAUSHALA MUNICIPALITY	14	0	0	0	0	14	0	0
20403 SONAMA RURAL MUNICIPALITY	0	0	0	0	0	0	0	0
20404 AURAH MUNICIPALITY	0	0	0	0	0	0	0	0
20405 BHANGAHA MUNICIPALITY	0	0	0	0	0	0	0	0
20406 LOHARPATTI MUNICIPALITY	0	0	0	0	0	0	0	0
20407 BALAWA MUNICIPALITY	0	0	0	0	0	0	0	0
20408 RAM GOPALPUR MUNICIPALITY	1	0	0	0	1	0	0	0
20409 SAMSI RURAL MUNICIPALITY	0	0	0	0	0	0	0	0
20410 MANARA SHISAWA MUNICIPALITY	1	0	1	0	0	0	0	0
20411 EKADARA RURAL MUNICIPALITY	4	0	4	0	0	0	0	0
20412 MAHOTTARI RURAL MUNICIPALITY	0	0	0	0	0	0	0	0
20413 PIPARA RURAL MUNICIPALITY	0	0	0	0	0	0	0	0
20414 MATIHANI MUNICIPALITY	0	0	0	0	0	0	0	0
20415 JALESHWOR MUNICIPALITY	71	0	2	0	0	69	0	0
Sarlahi District	97	0	35	21	0	31	10	0
20501 LALBANDI MUNICIPALITY	26	0	15	1	0	10	0	0
20502 HARIWAN MUNICIPALITY	5	0	5	0	0	0	0	0
20503 BAGMATI MUNICIPALITY	22	0	12	0	0	0	10	0
20504 BARAHATHAWA MUNICIPALITY	11	0	0	11	0	0	0	0
20505 HARIPUR MUNICIPALITY	0	0	0	0	0	0	0	0
20506 ISHWORPUR MUNICIPALITY	20	0	0	0	0	20	0	0
20507 HARIPURWA MUNICIPALITY	0	0	0	0	0	0	0	0
20508 PARSARURAL MUNICIPALITY	0	0	0	0	0	0	0	0
20509 BRAHMAPURI RURAL MUNICIPALITY	2	0	0	2	0	0	0	0
20510 CHANDRANAGAR RURAL MUNICIPALITY	0	0	0	0	0	0	0	0
20511 KABILASHI MUNICIPALITY	0	0	0	0	0	0	0	0
20512 CHAKRAGHATTA RURAL MUNICIPALITY	0	0	0	0	0	0	0	0
20513 BASBARIYA RURAL MUNICIPALITY	0	0	0	0	0	0	0	0
20514 DHANAKAUL RURAL MUNICIPALITY	0	0	0	0	0	0	0	0
20515 RAMNAGAR RURAL MUNICIPALITY	0	0	0	0	0	0	0	0
20516 BALARA MUNICIPALITY	7	0	0	7	0	0	0	0
20517 GODAITA MUNICIPALITY	1	0	0	0	0	1	0	0
20518 BISHNU RURAL MUNICIPALITY	0	0	0	0	0	0	0	0
20519 KAUDENA RURAL MUNICIPALITY	0	0	0	0	0	0	0	0
20520 MALANGAWA MUNICIPALITY	3	0	3	0	0	0	0	0
Rautahat District	270	5	98	57	0	63	45	2
20601 CHANDRAPUR MUNICIPALITY	136	5	33	25	0	60	13	0
20602 GUJARA MUNICIPALITY	27	0	3	8	0	0	16	0
20603 PHATUWA BIJAYAPUR MUNICIPALITY	0	0	0	0	0	0	0	0
20604 KATAHARIYA MUNICIPALITY	8	0	8	0	0	0	0	0
20605 BRINDABAN MUNICIPALITY	1	0	0	0	0	0	0	1
20606 GADHIMAI MUNICIPALITY	0	0	0	0	0	0	0	0
20607 MADHAV NARAYAN MUNICIPALITY	0	0	0	0	0	0	0	0
20608 GARUDA MUNICIPALITY	62	0	33	13	0	0	16	0
20609 DEWAHI GONAH MUNICIPALITY	0	0	0	0	0	0	0	0
20610 MAULAPUR MUNICIPALITY	3	0	0	0	0	3	0	0
20611 BOUDHIMAI MUNICIPALITY	8	0	2	6	0	0	0	0
20612 PAROHA MUNICIPALITY	17	0	16	0	0	0	0	1
20613 RAJPUR MUNICIPALITY	1	0	1	0	0	0	0	0
20614 YAMUNAMAI RURAL MUNICIPALITY	2	0	0	2	0	0	0	0
20615 DURGA BHAGAWATI RURAL MUNICIPALITY	2	0	0	2	0	0	0	0
20616 RAJDEVI MUNICIPALITY	0	0	0	0	0	0	0	0
20617 GAUR MUNICIPALITY	3	0	2	1	0	0	0	0
20618 ISHANATH MUNICIPALITY	0	0	0	0	0	0	0	0

1) NSIC stands for Nepal Standard Industrial Classification.

2) Includes "Not reported ", "Unknown" and so on.

Table 7-2 Number of Persons Engaged by Section of Industrial Classification, Kind of Business Place and Local Level.

District and Local Level	Section of NSIC ¹⁾							
	B+D+E+F							
	Mining, Electricity, Gas, Water supply & Construction							
	Kind of Business Place							
	Total	Street Business	Home Business	Business Building	Traditional Market	Modern Shopping Mall + Exclusive Block or Building	Others	Not Stated ²⁾
Bara District	241	0	6	48	7	180	0	0
20701 NIJAGADH MUNICIPALITY	0	0	0	0	0	0	0	0
20702 KOLHABI MUNICIPALITY	2	0	0	2	0	0	0	0
20703 JITPUR SIMARA SUB-METROPOLITIAN CITY	54	0	6	13	3	32	0	0
20704 PARAWANIPUR RURAL MUNICIPALITY	6	0	0	0	0	6	0	0
20705 PRASAUNI RURAL MUNICIPALITY	0	0	0	0	0	0	0	0
20706 BISHRAMPUR RURAL MUNICIPALITY	0	0	0	0	0	0	0	0
20707 PHETA RURAL MUNICIPALITY	5	0	0	0	0	5	0	0
20708 KALAIYA SUB-METROPOLITIAN CITY	152	0	0	33	3	116	0	0
20709 KARAIYAMAI RURAL MUNICIPALITY	0	0	0	0	0	0	0	0
20710 BARAGADHI RURAL MUNICIPALITY	0	0	0	0	0	0	0	0
20711 AADARSHA KOTWAL RURAL MUNICIPALITY	0	0	0	0	0	0	0	0
20712 SIMROUNGADH MUNICIPALITY	22	0	0	0	1	21	0	0
20713 PACHARAUTA MUNICIPALITY	0	0	0	0	0	0	0	0
20714 MAHAGADHIMAI MUNICIPALITY	0	0	0	0	0	0	0	0
20715 DEVTAL RURAL MUNICIPALITY	0	0	0	0	0	0	0	0
20716 SUBARNA RURAL MUNICIPALITY	0	0	0	0	0	0	0	0
Parsa District	613	0	56	370	31	119	37	0
20801 THORI RURAL MUNICIPALITY	6	0	2	0	0	2	2	0
20802 JIRABHAWANI RURAL MUNICIPALITY	0	0	0	0	0	0	0	0
20803 JAGARNATHPUR RURAL MUNICIPALITY	4	0	4	0	0	0	0	0
20804 PATERWA SUGAULI RURAL MUNICIPALITY	0	0	0	0	0	0	0	0
20805 SAKHUWA PRASAUNI RURAL MUNICIPALITY	0	0	0	0	0	0	0	0
20806 PARSAGADHI MUNICIPALITY	349	0	13	301	0	0	35	0
20807 BIRGUNJ METROPOLITIAN CITY	221	0	30	63	31	97	0	0
20808 BAHUDARMAI MUNICIPALITY	0	0	0	0	0	0	0	0
20809 POKHARIYA MUNICIPALITY	5	0	1	4	0	0	0	0
20810 KALIKAMAI RURAL MUNICIPALITY	6	0	6	0	0	0	0	0
20811 DHOBINI RURAL MUNICIPALITY	22	0	0	2	0	20	0	0
20812 CHHIPAHARMAI RURAL MUNICIPALITY	0	0	0	0	0	0	0	0
20813 PAKAHA MAINPUR RURAL MUNICIPALITY	0	0	0	0	0	0	0	0
20814 BINDABASINI RURAL MUNICIPALITY	0	0	0	0	0	0	0	0

1) NSIC stands for Nepal Standard Industrial Classification.

2) Includes "Not reported ", "Unknown" and so on.

Table 7-2 Number of Persons Engaged by Section of Industrial Classification, Kind of Business Place and Local Level.

District and Local Level	Section of NSIC ¹⁾							
	G							
	Wholesale and Retail Trade							
	Kind of Business Place							
	Total	Street Business	Home Business	Business Building	Traditional Market	Modern Shopping Mall + Exclusive Block or Building	Others	Not Stated ²⁾
Province 2								
Total	134,703	5,971	59,117	42,789	17,542	6,535	2,653	96
Metropolitan City	12,043	784	2,862	4,875	1,110	2,263	149	0
Sub-Metropolitan City	16,575	400	4,920	9,035	1,120	924	164	12
Municipality	80,525	3,346	38,850	22,344	11,464	2,998	1,464	59
Rural Municipality	25,560	1,441	12,485	6,535	3,848	350	876	25
201 Saptari District								
Total	16,518	1,010	8,737	3,472	2,420	274	564	41
Municipality	11,371	593	5,801	2,578	1,759	206	418	16
Rural Municipality	5,147	417	2,936	894	661	68	146	25
202 Siraha District								
Total	16,808	309	8,586	5,911	1,552	363	87	0
Municipality	13,520	214	6,991	4,847	1,093	353	22	0
Rural Municipality	3,288	95	1,595	1,064	459	10	65	0
203 Dhanusa District								
Total	21,305	835	8,742	8,820	1,997	817	80	14
Sub-Metropolitan City	9,516	264	2,569	5,557	619	495	0	12
Municipality	9,130	452	4,714	2,499	1,080	303	80	2
Rural Municipality	2,659	119	1,459	764	298	19	0	0
204 Mahottari District								
Total	16,043	561	5,888	3,802	4,229	1,299	264	0
Municipality	12,967	385	4,845	3,121	3,254	1,275	87	0
Rural Municipality	3,076	176	1,043	681	975	24	177	0
205 Sarlahi District								
Total	15,242	797	7,699	3,422	2,745	372	207	0
Municipality	12,839	738	6,302	2,938	2,297	359	205	0
Rural Municipality	2,403	59	1,397	484	448	13	2	0
206 Rautahat District								
Total	14,369	683	7,308	4,264	1,278	449	346	41
Municipality	13,680	652	7,139	3,904	1,176	435	333	41
Rural Municipality	689	31	169	360	102	14	13	0

1) NSIC stands for Nepal Standard Industrial Classification.

2) Includes "Not reported ", "Unknown" and so on.

Table 7-2 Number of Persons Engaged by Section of Industrial Classification, Kind of Business Place and Local Level.

District and Local Level	Section of NSIC ¹⁾							
	G							
	Wholesale and Retail Trade							
	Kind of Business Place							
	Total	Street Business	Home Business	Business Building	Traditional Market	Modern Shopping Mall + Exclusive Block or Building	Others	Not Stated ²⁾
207 Bara District								
Total	15,094	292	5,595	6,586	1,289	642	690	0
Sub-Metropolitan City	7,059	136	2,351	3,478	501	429	164	0
Municipality	4,513	108	1,916	1,705	489	41	254	0
Rural Municipality	3,522	48	1,328	1,403	299	172	272	0
208 Parsa District								
Total	19,324	1,484	6,562	6,512	2,032	2,319	415	0
Metropolitan City	12,043	784	2,862	4,875	1,110	2,263	149	0
Municipality	2,505	204	1,142	752	316	26	65	0
Rural Municipality	4,776	496	2,558	885	606	30	201	0

1) NSIC stands for Nepal Standard Industrial Classification.

2) Includes "Not reported", "Unknown" and so on.

Table 7-2 Number of Persons Engaged by Section of Industrial Classification, Kind of Business Place and Local Level.

District and Local Level	Section of NSIC ¹⁾								
	G								
	Wholesale and Retail Trade								
	Kind of Business Place								
	Total	Street Business	Home Business	Business Building	Traditional Market	Modern Shopping Mall + Exclusive Block or Building	Others	Not Stated ²⁾	
Saptari District	16,518	1,010	8,737	3,472	2,420	274	564	41	
20101 SAPTAKOSHI MUNICIPALITY	1,058	344	486	126	98	4	0	0	
20102 KANCHANRUP MUNICIPALITY	1,290	49	653	381	111	10	86	0	
20103 AGMISAIR KRISHNA SABARAN RURAL MUNICIPALITY	732	45	345	91	178	20	30	23	
20104 RUPANI RURAL MUNICIPALITY	641	16	474	90	24	0	37	0	
20105 SHAMBHUNATH MUNICIPALITY	974	33	605	173	128	15	20	0	
20106 KHADAK MUNICIPALITY	1,252	17	730	289	196	20	0	0	
20107 SURUNGA MUNICIPALITY	1,128	40	644	166	104	125	49	0	
20108 BALAN-BIHUL RURAL MUNICIPALITY	446	69	258	65	48	4	2	0	
20109 BODE BARSAIN MUNICIPALITY	853	5	410	186	236	16	0	0	
20110 DAKNESHWORI MUNICIPALITY	1,074	1	639	169	197	1	57	10	
20111 RAJGADHA RURAL MUNICIPALITY	515	72	292	120	3	28	0	0	
20112 BISHNUPUR RURAL MUNICIPALITY	461	51	260	121	25	2	2	0	
20113 RAJBIRAJ MUNICIPALITY	2,551	64	929	900	645	7	6	0	
20114 MAHADEWA RURAL MUNICIPALITY	468	22	263	160	12	0	11	0	
20115 TIRAHUT RURAL MUNICIPALITY	640	1	267	81	222	7	61	1	
20116 HANUMANNAGAR KANKALINI MUNICIPALITY	1,191	40	705	188	44	8	200	6	
20117 TILATHI KOILADI RURAL MUNICIPALITY	635	92	359	113	65	2	3	1	
20118 CHHINNAMASTA RURAL MUNICIPALITY	609	49	418	53	84	5	0	0	
Siraha District	16,808	309	8,586	5,911	1,552	363	87	0	
20201 LAHAN MUNICIPALITY	3,143	19	1,715	1,131	177	101	0	0	
20202 DHANGADHIMAI MUNICIPALITY	1,067	6	654	370	35	0	2	0	
20203 GOLBAZAR MUNICIPALITY	1,686	12	1,053	461	105	52	3	0	
20204 MIRCHAIYA MUNICIPALITY	2,479	25	904	1,065	299	186	0	0	
20205 KARJANHA MUNICIPALITY	652	0	519	128	5	0	0	0	
20206 KALYANPUR MUNICIPALITY	1,086	18	611	267	181	9	0	0	
20207 NARAHA RURAL MUNICIPALITY	400	14	233	111	42	0	0	0	
20208 BISHNUPUR RURAL MUNICIPALITY	550	22	201	226	98	2	1	0	
20209 ARNAMA RURAL MUNICIPALITY	284	10	190	23	60	0	1	0	
20210 SUKHIPUR MUNICIPALITY	933	101	373	422	37	0	0	0	
20211 LAXMIPUR PATARI RURAL MUNICIPALITY	526	20	274	119	113	0	0	0	
20212 SAKHUWA NANKARKATTI RURAL MUNICIPALITY	153	0	102	27	24	0	0	0	
20213 BHAGAWANPUR RURAL MUNICIPALITY	232	0	93	128	11	0	0	0	
20214 NAWARAJPUR RURAL MUNICIPALITY	148	2	105	33	8	0	0	0	
20215 BARIYARPATTI RURAL MUNICIPALITY	583	21	229	212	96	8	17	0	
20216 AURAH RURAL MUNICIPALITY	412	6	168	185	7	0	46	0	
20217 SIRAHA MUNICIPALITY	2,474	33	1,162	1,003	254	5	17	0	
Dhanusa District	21,305	835	8,742	8,820	1,997	817	80	14	
20301 GANESHMAN CHARNATH MUNICIPALITY	713	8	493	199	9	0	4	0	
20302 DHANUSHADHAM MUNICIPALITY	1,152	141	569	318	117	2	5	0	
20303 MITHILA MUNICIPALITY	1,372	73	607	447	92	122	31	0	
20304 BATESHWOR RURAL MUNICIPALITY	374	12	154	130	75	3	0	0	
20305 CHHRESHWORNATH MUNICIPALITY	1,635	39	865	322	258	147	4	0	
20306 LAXMINIYA RURAL MUNICIPALITY	566	10	350	121	77	8	0	0	
20307 MITHILA BIHARI MUNICIPALITY	627	35	268	233	82	4	5	0	
20308 HANSAPUR MUNICIPALITY	541	0	405	25	89	20	0	2	
20309 SABAILA MUNICIPALITY	637	38	288	176	135	0	0	0	
20310 SHAHIDNAGAR MUNICIPALITY	825	32	370	260	162	0	1	0	
20311 KAMALA MUNICIPALITY	701	75	453	129	41	3	0	0	
20312 JANAK NANDINI RURAL MUNICIPALITY	405	4	204	145	49	3	0	0	
20313 BIDEHA MUNICIPALITY	409	2	175	198	34	0	0	0	
20314 AURAH RURAL MUNICIPALITY	468	2	304	139	18	5	0	0	
20315 JANAKPURDHAM SUB-METROPOLITAN CITY	9,516	264	2,569	5,557	619	495	0	12	
20316 DHANAUJI RURAL MUNICIPALITY	666	91	341	155	79	0	0	0	
20317 NAGARAIN MUNICIPALITY	518	9	221	192	61	5	30	0	
20318 MUKHIYAPATTI MUSAHARMIYA RURAL MUNICIPALITY	180	0	106	74	0	0	0	0	

1) NSIC stands for Nepal Standard Industrial Classification.

2) Includes "Not reported", "Unknown" and so on.

Table 7-2 Number of Persons Engaged by Section of Industrial Classification, Kind of Business Place and Local Level.

District and Local Level	Section of NSIC ¹⁾								
	G								
	Wholesale and Retail Trade								
	Kind of Business Place								
	Total	Street Business	Home Business	Business Building	Traditional Market	Modern Shopping Mall + Exclusive Block or Building	Others	Not Stated ²⁾	
Mahottari District	16,043	561	5,888	3,802	4,229	1,299	264	0	
20401 BARDIBAS MUNICIPALITY	2,827	34	1,092	724	577	393	7	0	
20402 GAUSHALA MUNICIPALITY	1,489	24	821	198	197	248	1	0	
20403 SONAMA RURAL MUNICIPALITY	843	163	294	71	231	8	76	0	
20404 AURAH MUNICIPALITY	902	18	256	129	482	17	0	0	
20405 BHANGAHA MUNICIPALITY	999	75	421	226	247	4	26	0	
20406 LOHARPATTI MUNICIPALITY	1,090	35	408	345	294	3	5	0	
20407 BALAWA MUNICIPALITY	1,358	27	330	289	710	1	1	0	
20408 RAM GOPALPUR MUNICIPALITY	1,125	18	216	92	286	472	41	0	
20409 SAMSI RURAL MUNICIPALITY	606	8	175	215	186	9	13	0	
20410 MANARA SHISAWA MUNICIPALITY	799	79	413	211	87	6	3	0	
20411 EKADARA RURAL MUNICIPALITY	704	4	209	136	301	5	49	0	
20412 MAHOTTARI RURAL MUNICIPALITY	222	1	109	102	10	0	0	0	
20413 PIPARA RURAL MUNICIPALITY	701	0	256	157	247	2	39	0	
20414 MATIHANI MUNICIPALITY	833	9	305	187	277	55	0	0	
20415 JALESHWOR MUNICIPALITY	1,545	66	583	720	97	76	3	0	
Sarlahi District	15,242	797	7,699	3,422	2,745	372	207	0	
20501 LALBANDI MUNICIPALITY	2,127	35	1,018	724	278	72	0	0	
20502 HARIWAN MUNICIPALITY	1,740	27	1,160	313	221	19	0	0	
20503 BAGMATI MUNICIPALITY	1,107	34	627	138	60	72	176	0	
20504 BARAHATHAWA MUNICIPALITY	1,763	46	673	431	576	37	0	0	
20505 HARIPUR MUNICIPALITY	588	25	182	327	23	15	16	0	
20506 ISHWORPUR MUNICIPALITY	2,017	207	775	374	591	67	3	0	
20507 HARIPURWA MUNICIPALITY	413	83	223	34	57	16	0	0	
20508 PARSARURAL MUNICIPALITY	217	0	78	56	83	0	0	0	
20509 BRAHMAPURI RURAL MUNICIPALITY	270	3	187	19	56	3	2	0	
20510 CHANDRANAGAR RURAL MUNICIPALITY	323	17	109	133	60	4	0	0	
20511 KABILASHI MUNICIPALITY	422	11	252	106	34	19	0	0	
20512 CHAKRAGHATTA RURAL MUNICIPALITY	343	25	223	26	64	5	0	0	
20513 BASBARIYA RURAL MUNICIPALITY	283	0	233	49	0	1	0	0	
20514 DHANAKAUL RURAL MUNICIPALITY	287	9	151	90	37	0	0	0	
20515 RAMNAGAR RURAL MUNICIPALITY	240	0	158	21	61	0	0	0	
20516 BALARA MUNICIPALITY	459	82	262	70	35	0	10	0	
20517 GODAITA MUNICIPALITY	878	176	444	149	105	4	0	0	
20518 BISHNU RURAL MUNICIPALITY	248	3	131	42	72	0	0	0	
20519 KAUDENA RURAL MUNICIPALITY	192	2	127	48	15	0	0	0	
20520 MALANGAWA MUNICIPALITY	1,325	12	686	272	317	38	0	0	
Rautahat District	14,369	683	7,308	4,264	1,278	449	346	41	
20601 CHANDRAPUR MUNICIPALITY	3,441	76	1,531	777	691	340	26	0	
20602 GUJARA MUNICIPALITY	846	14	451	284	31	18	41	7	
20603 PHATUWA BIJAYAPUR MUNICIPALITY	625	11	448	77	59	9	15	6	
20604 KATAHARIYA MUNICIPALITY	756	88	474	146	3	4	41	0	
20605 BRINDABAN MUNICIPALITY	649	36	417	73	14	3	93	13	
20606 GADHIMAI MUNICIPALITY	575	3	373	192	0	2	5	0	
20607 MADHAV NARAYAN MUNICIPALITY	403	58	240	48	57	0	0	0	
20608 GARUDA MUNICIPALITY	1,972	172	973	765	42	3	16	1	
20609 DEWAHI GONAH MUNICIPALITY	295	4	270	1	0	1	19	0	
20610 MAULAPUR MUNICIPALITY	386	5	125	211	24	17	4	0	
20611 BOUDHIMAI MUNICIPALITY	524	65	204	187	27	19	22	0	
20612 PAROHA MUNICIPALITY	361	7	185	21	123	3	14	8	
20613 RAJPUR MUNICIPALITY	619	3	528	78	2	2	6	0	
20614 YAMUNAMAI RURAL MUNICIPALITY	339	2	109	214	2	3	9	0	
20615 DURGA BHAGAWATI RURAL MUNICIPALITY	350	29	60	146	100	11	4	0	
20616 RAJDEVI MUNICIPALITY	311	31	225	43	0	4	2	6	
20617 GAUR MUNICIPALITY	1,475	61	426	881	98	4	5	0	
20618 ISHANATH MUNICIPALITY	442	18	269	120	5	6	24	0	

1) NSIC stands for Nepal Standard Industrial Classification.

2) Includes "Not reported", "Unknown" and so on.

Table 7-2 Number of Persons Engaged by Section of Industrial Classification, Kind of Business Place and Local Level.

District and Local Level	Section of NSIC ¹⁾							
	G							
	Wholesale and Retail Trade							
	Kind of Business Place							
	Total	Street Business	Home Business	Business Building	Traditional Market	Modern Shopping Mall + Exclusive Block or Building	Others	Not Stated ²⁾
Bara District	15,094	292	5,595	6,586	1,289	642	690	0
20701 NIJAGADH MUNICIPALITY	1,045	42	540	380	77	6	0	0
20702 KOLHABI MUNICIPALITY	957	20	526	320	12	13	66	0
20703 JITPUR SIMARA SUB-METROPOLITIAN CITY	4,129	84	1,393	2,001	193	355	103	0
20704 PARAWANIPUR RURAL MUNICIPALITY	632	12	160	253	101	102	4	0
20705 PRASAUNI RURAL MUNICIPALITY	318	2	143	122	28	17	6	0
20706 BISHRAMPUR RURAL MUNICIPALITY	491	0	227	243	12	3	6	0
20707 PHETA RURAL MUNICIPALITY	464	11	132	213	55	8	45	0
20708 KALAIYA SUB-METROPOLITIAN CITY	2,930	52	958	1,477	308	74	61	0
20709 KARAIYAMAI RURAL MUNICIPALITY	370	0	174	53	92	0	51	0
20710 BARAGADHI RURAL MUNICIPALITY	430	10	183	175	4	1	57	0
20711 AADARSHA KOTWAL RURAL MUNICIPALITY	337	6	78	141	0	39	73	0
20712 SIMROUNGADH MUNICIPALITY	812	14	331	106	312	12	37	0
20713 PACHARAUTA MUNICIPALITY	534	2	230	137	10	5	150	0
20714 MAHAGADHIMAI MUNICIPALITY	1,165	30	289	762	78	5	1	0
20715 DEVTAL RURAL MUNICIPALITY	201	6	112	83	0	0	0	0
20716 SUBARNA RURAL MUNICIPALITY	279	1	119	120	7	2	30	0
Parsa District	19,324	1,484	6,562	6,512	2,032	2,319	415	0
20801 THORI RURAL MUNICIPALITY	575	15	337	90	103	3	27	0
20802 JIRABHAWANI RURAL MUNICIPALITY	461	19	187	90	158	0	7	0
20803 JAGARNATHPUR RURAL MUNICIPALITY	437	35	293	34	54	0	21	0
20804 PATERWA SUGAULI RURAL MUNICIPALITY	458	20	266	126	35	0	11	0
20805 SAKHUWA PRASAUNI RURAL MUNICIPALITY	1,055	280	473	184	20	5	93	0
20806 PARSAGADHI MUNICIPALITY	925	60	601	139	58	5	62	0
20807 BIRGUNJ METROPOLITIAN CITY	12,043	784	2,862	4,875	1,110	2,263	149	0
20808 BAHUDARMAI MUNICIPALITY	728	95	394	196	41	1	1	0
20809 POKHARIYA MUNICIPALITY	852	49	147	417	217	20	2	0
20810 KALIKAMAI RURAL MUNICIPALITY	192	27	154	0	11	0	0	0
20811 DHOBINI RURAL MUNICIPALITY	305	5	235	47	9	8	1	0
20812 CHHIPAHARMAI RURAL MUNICIPALITY	452	29	190	186	46	1	0	0
20813 PAKAHA MAINPUR RURAL MUNICIPALITY	344	19	197	57	60	11	0	0
20814 BINDABASINI RURAL MUNICIPALITY	497	47	226	71	110	2	41	0

1) NSIC stands for Nepal Standard Industrial Classification.

2) Includes "Not reported", "Unknown" and so on.

Table 7-2 Number of Persons Engaged by Section of Industrial Classification, Kind of Business Place and Local Level.

District and Local Level	Section of NSIC ¹⁾							
	H+J							
	Transportation and Storage, Information and Communication							
	Kind of Business Place							
	Total	Street Business	Home Business	Business Building	Traditional Market	Modern Shopping Mall + Exclusive Block or Building	Others	Not Stated ²⁾
Province 2								
Total	3,756	6	382	1,233	84	1,308	638	105
Metropolitan City	636	2	38	227	32	337	0	0
Sub-Metropolitan City	741	0	53	348	15	224	0	101
Municipality	2,046	4	239	509	32	646	612	4
Rural Municipality	333	0	52	149	5	101	26	0
201 Saptari District								
Total	745	0	26	96	9	44	570	0
Municipality	691	0	9	70	8	44	560	0
Rural Municipality	54	0	17	26	1	0	10	0
202 Siraha District								
Total	167	0	34	102	8	23	0	0
Municipality	146	0	34	81	8	23	0	0
Rural Municipality	21	0	0	21	0	0	0	0
203 Dhanusa District								
Total	461	1	41	256	11	51	0	101
Sub-Metropolitan City	362	0	20	193	11	37	0	101
Municipality	66	1	20	35	0	10	0	0
Rural Municipality	33	0	1	28	0	4	0	0
204 Mahottari District								
Total	171	0	12	35	1	89	34	0
Municipality	162	0	10	35	0	89	28	0
Rural Municipality	9	0	2	0	1	0	6	0
205 Sarlahi District								
Total	204	0	38	87	13	53	13	0
Municipality	185	0	24	87	13	50	11	0
Rural Municipality	19	0	14	0	0	3	2	0
206 Rautahat District								
Total	674	2	79	153	1	422	13	4
Municipality	662	2	77	150	1	415	13	4
Rural Municipality	12	0	2	3	0	7	0	0

1) NSIC stands for Nepal Standard Industrial Classification.

2) Includes "Not reported ", "Unknown" and so on.

Table 7-2 Number of Persons Engaged by Section of Industrial Classification, Kind of Business Place and Local Level.

District and Local Level	Section of NSIC ¹⁾							
	H+J							
	Transportation and Storage, Information and Communication							
	Kind of Business Place							
	Total	Street Business	Home Business	Business Building	Traditional Market	Modern Shopping Mall + Exclusive Block or Building	Others	Not Stated ²⁾
207 Bara District								
Total	550	0	38	223	8	281	0	0
Sub-Metropolitan City	379	0	33	155	4	187	0	0
Municipality	61	0	5	39	2	15	0	0
Rural Municipality	110	0	0	29	2	79	0	0
208 Parsa District								
Total	784	3	114	281	33	345	8	0
Metropolitan City	636	2	38	227	32	337	0	0
Municipality	73	1	60	12	0	0	0	0
Rural Municipality	75	0	16	42	1	8	8	0

1) NSIC stands for Nepal Standard Industrial Classification.

2) Includes "Not reported ", "Unknown" and so on.

Table 7-2 Number of Persons Engaged by Section of Industrial Classification, Kind of Business Place and Local Level.

District and Local Level	Section of NSIC ¹⁾							
	H+J							
	Transportation and Storage, Information and Communication							
	Kind of Business Place							
	Total	Street Business	Home Business	Business Building	Traditional Market	Modern Shopping Mall + Exclusive Block or Building	Others	Not Stated ²⁾
Saptari District	745	0	26	96	9	44	570	0
20101 SAPTAKOSHI MUNICIPALITY	3	0	0	3	0	0	0	0
20102 KANCHANRUP MUNICIPALITY	42	0	1	13	0	11	17	0
20103 AGMISAIR KRISHNA SABARAN RURAL MUNICIPALITY	1	0	0	0	1	0	0	0
20104 RUPANI RURAL MUNICIPALITY	15	0	11	0	0	0	4	0
20105 SHAMBHUNATH MUNICIPALITY	2	0	0	2	0	0	0	0
20106 KHADAK MUNICIPALITY	8	0	0	3	0	5	0	0
20107 SURUNGA MUNICIPALITY	23	0	4	5	0	5	9	0
20108 BALAN-BIHUL RURAL MUNICIPALITY	7	0	0	4	0	0	3	0
20109 BODE BARSAIN MUNICIPALITY	30	0	3	27	0	0	0	0
20110 DAKNESHWORI MUNICIPALITY	0	0	0	0	0	0	0	0
20111 RAJGADHA RURAL MUNICIPALITY	6	0	0	6	0	0	0	0
20112 BISHNUPUR RURAL MUNICIPALITY	0	0	0	0	0	0	0	0
20113 RAJBIRAJ MUNICIPALITY	566	0	1	7	8	16	534	0
20114 MAHADEWA RURAL MUNICIPALITY	9	0	0	9	0	0	0	0
20115 TIRAHUT RURAL MUNICIPALITY	6	0	6	0	0	0	0	0
20116 HANUMANNAGAR KANKALINI MUNICIPALITY	17	0	0	10	0	7	0	0
20117 TILATHI KOILADI RURAL MUNICIPALITY	3	0	0	0	0	0	3	0
20118 CHHINNAMASTA RURAL MUNICIPALITY	7	0	0	7	0	0	0	0
Siraha District	167	0	34	102	8	23	0	0
20201 LAHAN MUNICIPALITY	49	0	32	17	0	0	0	0
20202 DHANGADHIMAI MUNICIPALITY	1	0	0	1	0	0	0	0
20203 GOLBAZAR MUNICIPALITY	8	0	2	3	0	3	0	0
20204 MIRCHAIYA MUNICIPALITY	26	0	0	18	0	8	0	0
20205 KARJANHA MUNICIPALITY	0	0	0	0	0	0	0	0
20206 KALYANPUR MUNICIPALITY	2	0	0	2	0	0	0	0
20207 NARAHA RURAL MUNICIPALITY	3	0	0	3	0	0	0	0
20208 BISHNUPUR RURAL MUNICIPALITY	2	0	0	2	0	0	0	0
20209 ARNAMA RURAL MUNICIPALITY	0	0	0	0	0	0	0	0
20210 SUKHIPUR MUNICIPALITY	0	0	0	0	0	0	0	0
20211 LAXMIPUR PATARI RURAL MUNICIPALITY	3	0	0	3	0	0	0	0
20212 SAKHUWA NANKARKATTI RURAL MUNICIPALITY	0	0	0	0	0	0	0	0
20213 BHAGAWANPUR RURAL MUNICIPALITY	1	0	0	1	0	0	0	0
20214 NAWARAJPUR RURAL MUNICIPALITY	9	0	0	9	0	0	0	0
20215 BARIYARPATTI RURAL MUNICIPALITY	3	0	0	3	0	0	0	0
20216 AURAH RURAL MUNICIPALITY	0	0	0	0	0	0	0	0
20217 SIRAHA MUNICIPALITY	60	0	0	40	8	12	0	0
Dhanusa District	461	1	41	256	11	51	0	101
20301 GANESHPUR CHARNATH MUNICIPALITY	1	1	0	0	0	0	0	0
20302 DHANUSHADHAM MUNICIPALITY	2	0	2	0	0	0	0	0
20303 MITHILA MUNICIPALITY	13	0	8	5	0	0	0	0
20304 BATESHWOR RURAL MUNICIPALITY	0	0	0	0	0	0	0	0
20305 CHHIRESHWORNATH MUNICIPALITY	19	0	5	10	0	4	0	0
20306 LAXMINIYA RURAL MUNICIPALITY	0	0	0	0	0	0	0	0
20307 MITHILA BIHARI MUNICIPALITY	6	0	0	6	0	0	0	0
20308 HANSAPUR MUNICIPALITY	0	0	0	0	0	0	0	0
20309 SABAILA MUNICIPALITY	0	0	0	0	0	0	0	0
20310 SHAHIDNAGAR MUNICIPALITY	7	0	5	2	0	0	0	0
20311 KAMALA MUNICIPALITY	0	0	0	0	0	0	0	0
20312 JANAK NANDINI RURAL MUNICIPALITY	8	0	0	8	0	0	0	0
20313 BIDEHA MUNICIPALITY	8	0	0	8	0	0	0	0
20314 AURAH RURAL MUNICIPALITY	9	0	1	4	0	4	0	0
20315 JANAKPURDHAM SUB-METROPOLITAN CITY	362	0	20	193	11	37	0	101
20316 DHANAUJI RURAL MUNICIPALITY	16	0	0	16	0	0	0	0
20317 NAGARAIN MUNICIPALITY	10	0	0	4	0	6	0	0
20318 MUKHIYAPATTI MUSAHARMIYA RURAL MUNICIPALITY	0	0	0	0	0	0	0	0

1) NSIC stands for Nepal Standard Industrial Classification.

2) Includes "Not reported ", "Unknown" and so on.

Table 7-2 Number of Persons Engaged by Section of Industrial Classification, Kind of Business Place and Local Level.

District and Local Level	Section of NSIC ¹⁾							
	H+J							
	Transportation and Storage, Information and Communication							
	Kind of Business Place							
	Total	Street Business	Home Business	Business Building	Traditional Market	Modern Shopping Mall + Exclusive Block or Building	Others	Not Stated ²⁾
Mahottari District	171	0	12	35	1	89	34	0
20401 BARDIBAS MUNICIPALITY	112	0	0	23	0	61	28	0
20402 GAUSHALA MUNICIPALITY	20	0	8	1	0	11	0	0
20403 SONAMA RURAL MUNICIPALITY	2	0	2	0	0	0	0	0
20404 AURAH MUNICIPALITY	0	0	0	0	0	0	0	0
20405 BHANGAHA MUNICIPALITY	0	0	0	0	0	0	0	0
20406 LOHARPATTI MUNICIPALITY	1	0	0	1	0	0	0	0
20407 BALAWA MUNICIPALITY	0	0	0	0	0	0	0	0
20408 RAM GOPALPUR MUNICIPALITY	4	0	0	0	0	4	0	0
20409 SAMSI RURAL MUNICIPALITY	0	0	0	0	0	0	0	0
20410 MANARA SHISAWA MUNICIPALITY	2	0	0	2	0	0	0	0
20411 EKADARA RURAL MUNICIPALITY	7	0	0	0	1	0	6	0
20412 MAHOTTARI RURAL MUNICIPALITY	0	0	0	0	0	0	0	0
20413 PIPARA RURAL MUNICIPALITY	0	0	0	0	0	0	0	0
20414 MATIHANI MUNICIPALITY	3	0	0	0	0	3	0	0
20415 JALESHWOR MUNICIPALITY	20	0	2	8	0	10	0	0
Sarlahi District	204	0	38	87	13	53	13	0
20501 LALBANDI MUNICIPALITY	70	0	0	35	7	28	0	0
20502 HARIWAN MUNICIPALITY	20	0	3	9	0	8	0	0
20503 BAGMATI MUNICIPALITY	24	0	0	12	0	4	8	0
20504 BARAHATHAWA MUNICIPALITY	19	0	6	13	0	0	0	0
20505 HARIPUR MUNICIPALITY	8	0	0	5	0	3	0	0
20506 ISHWORPUR MUNICIPALITY	1	0	0	0	1	0	0	0
20507 HARIPURWA MUNICIPALITY	0	0	0	0	0	0	0	0
20508 PARSARURAL MUNICIPALITY	0	0	0	0	0	0	0	0
20509 BRAHMAPURI RURAL MUNICIPALITY	7	0	5	0	0	0	2	0
20510 CHANDRANAGAR RURAL MUNICIPALITY	0	0	0	0	0	0	0	0
20511 KABILASHI MUNICIPALITY	3	0	3	0	0	0	0	0
20512 CHAKRAGHATTA RURAL MUNICIPALITY	0	0	0	0	0	0	0	0
20513 BASBARIYA RURAL MUNICIPALITY	4	0	4	0	0	0	0	0
20514 DHANAKAUL RURAL MUNICIPALITY	3	0	0	0	0	3	0	0
20515 RAMNAGAR RURAL MUNICIPALITY	1	0	1	0	0	0	0	0
20516 BALARA MUNICIPALITY	10	0	7	0	0	0	3	0
20517 GODAITA MUNICIPALITY	8	0	0	8	0	0	0	0
20518 BISHNU RURAL MUNICIPALITY	4	0	4	0	0	0	0	0
20519 KAUDENA RURAL MUNICIPALITY	0	0	0	0	0	0	0	0
20520 MALANGAWA MUNICIPALITY	22	0	5	5	5	7	0	0
Rautahat District	674	2	79	153	1	422	13	4
20601 CHANDRAPUR MUNICIPALITY	104	0	16	21	0	59	8	0
20602 GUJARA MUNICIPALITY	13	0	2	11	0	0	0	0
20603 PHATUWA BIJAYAPUR MUNICIPALITY	6	0	2	4	0	0	0	0
20604 KATAHARIYA MUNICIPALITY	17	0	10	2	0	5	0	0
20605 BRINDABAN MUNICIPALITY	21	2	12	0	0	0	3	4
20606 GADHIMAI MUNICIPALITY	11	0	3	8	0	0	0	0
20607 MADHAV NARAYAN MUNICIPALITY	12	0	2	10	0	0	0	0
20608 GARUDA MUNICIPALITY	62	0	23	32	0	7	0	0
20609 DEWAHI GONAH MUNICIPALITY	4	0	0	2	0	0	2	0
20610 MAULAPUR MUNICIPALITY	0	0	0	0	0	0	0	0
20611 BOUDHIMAI MUNICIPALITY	31	0	0	17	0	14	0	0
20612 PAROHA MUNICIPALITY	1	0	0	0	1	0	0	0
20613 RAJPUR MUNICIPALITY	1	0	0	1	0	0	0	0
20614 YAMUNAMAI RURAL MUNICIPALITY	3	0	2	1	0	0	0	0
20615 DURGA BHAGAWATI RURAL MUNICIPALITY	9	0	0	2	0	7	0	0
20616 RAJDEVI MUNICIPALITY	0	0	0	0	0	0	0	0
20617 GAUR MUNICIPALITY	372	0	3	39	0	330	0	0
20618 ISHANATH MUNICIPALITY	7	0	4	3	0	0	0	0

1) NSIC stands for Nepal Standard Industrial Classification.

2) Includes "Not reported ", "Unknown" and so on.

Table 7-2 Number of Persons Engaged by Section of Industrial Classification, Kind of Business Place and Local Level.

District and Local Level	Section of NSIC ¹⁾							
	H+J							
	Transportation and Storage, Information and Communication							
	Kind of Business Place							
	Total	Street Business	Home Business	Business Building	Traditional Market	Modern Shopping Mall + Exclusive Block or Building	Others	Not Stated ²⁾
Bara District	550	0	38	223	8	281	0	0
20701 NIJAGADH MUNICIPALITY	12	0	4	8	0	0	0	0
20702 KOLHABI MUNICIPALITY	13	0	1	12	0	0	0	0
20703 JITPUR SIMARA SUB-METROPOLITIAN CITY	175	0	18	88	4	65	0	0
20704 PARAWANIPUR RURAL MUNICIPALITY	81	0	0	0	2	79	0	0
20705 PRASAUNI RURAL MUNICIPALITY	8	0	0	8	0	0	0	0
20706 BISHRAMPUR RURAL MUNICIPALITY	13	0	0	13	0	0	0	0
20707 PHETA RURAL MUNICIPALITY	3	0	0	3	0	0	0	0
20708 KALAIYA SUB-METROPOLITIAN CITY	204	0	15	67	0	122	0	0
20709 KARAIYAMAI RURAL MUNICIPALITY	2	0	0	2	0	0	0	0
20710 BARAGADHI RURAL MUNICIPALITY	0	0	0	0	0	0	0	0
20711 AADARSHA KOTWAL RURAL MUNICIPALITY	3	0	0	3	0	0	0	0
20712 SIMROUNGADH MUNICIPALITY	17	0	0	0	2	15	0	0
20713 PACHARAUTA MUNICIPALITY	0	0	0	0	0	0	0	0
20714 MAHAGADHIMAI MUNICIPALITY	19	0	0	19	0	0	0	0
20715 DEVTAL RURAL MUNICIPALITY	0	0	0	0	0	0	0	0
20716 SUBARNA RURAL MUNICIPALITY	0	0	0	0	0	0	0	0
Parsa District	784	3	114	281	33	345	8	0
20801 THORI RURAL MUNICIPALITY	11	0	1	10	0	0	0	0
20802 JIRABHAWANI RURAL MUNICIPALITY	10	0	0	3	0	0	7	0
20803 JAGARNATHPUR RURAL MUNICIPALITY	5	0	2	3	0	0	0	0
20804 PATERWA SUGAULI RURAL MUNICIPALITY	3	0	0	3	0	0	0	0
20805 SAKHUWA PRASAUNI RURAL MUNICIPALITY	1	0	0	0	0	1	0	0
20806 PARSAGADHI MUNICIPALITY	54	1	53	0	0	0	0	0
20807 BIRGUNJ METROPOLITIAN CITY	636	2	38	227	32	337	0	0
20808 BAHUDARMAI MUNICIPALITY	9	0	7	2	0	0	0	0
20809 POKHARIYA MUNICIPALITY	10	0	0	10	0	0	0	0
20810 KALIKAMAI RURAL MUNICIPALITY	5	0	0	5	0	0	0	0
20811 DHOBINI RURAL MUNICIPALITY	6	0	3	3	0	0	0	0
20812 CHHIPAHARMAI RURAL MUNICIPALITY	14	0	2	11	1	0	0	0
20813 PAKAHA MAINPUR RURAL MUNICIPALITY	15	0	8	0	0	7	0	0
20814 BINDABASINI RURAL MUNICIPALITY	5	0	0	4	0	0	1	0

1) NSIC stands for Nepal Standard Industrial Classification.

2) Includes "Not reported", "Unknown" and so on.

Table 7-2 Number of Persons Engaged by Section of Industrial Classification, Kind of Business Place and Local Level.

District and Local Level	Section of NSIC ¹⁾							
	I							
	Accommodation and Food Service							
	Kind of Business Place							
	Total	Street Business	Home Business	Business Building	Traditional Market	Modern Shopping Mall + Exclusive Block or Building	Others	Not Stated ²⁾
Province 2								
Total	25,060	1,087	7,535	10,508	3,552	2,046	303	29
Metropolitan City	2,657	226	413	1,093	319	604	2	0
Sub-Metropolitan City	4,165	143	1,090	2,375	229	304	15	9
Municipality	14,416	551	4,764	5,549	2,293	1,050	191	18
Rural Municipality	3,822	167	1,268	1,491	711	88	95	2
201 Saptari District								
Total	2,642	122	1,075	729	538	95	79	4
Municipality	1,956	71	758	604	398	63	60	2
Rural Municipality	686	51	317	125	140	32	19	2
202 Siraha District								
Total	2,674	43	757	1,389	225	247	13	0
Municipality	2,169	26	608	1,180	115	240	0	0
Rural Municipality	505	17	149	209	110	7	13	0
203 Dhanusa District								
Total	4,399	214	1,240	2,227	398	288	23	9
Sub-Metropolitan City	2,173	95	412	1,364	119	174	0	9
Municipality	1,769	83	700	627	228	108	23	0
Rural Municipality	457	36	128	236	51	6	0	0
204 Mahottari District								
Total	2,975	111	666	1,159	638	369	32	0
Municipality	2,545	106	541	1,002	521	358	17	0
Rural Municipality	430	5	125	157	117	11	15	0
205 Sarlahi District								
Total	2,808	118	1,025	840	698	122	5	0
Municipality	2,427	103	898	714	588	119	5	0
Rural Municipality	381	15	127	126	110	3	0	0
206 Rautahat District								
Total	2,516	123	904	968	276	143	86	16
Municipality	2,428	123	879	915	275	142	78	16
Rural Municipality	88	0	25	53	1	1	8	0

1) NSIC stands for Nepal Standard Industrial Classification.

2) Includes "Not reported ", "Unknown" and so on.

Table 7-2 Number of Persons Engaged by Section of Industrial Classification, Kind of Business Place and Local Level.

District and Local Level	Section of NSIC ¹⁾							
	I							
	Accommodation and Food Service							
	Kind of Business Place							
	Total	Street Business	Home Business	Business Building	Traditional Market	Modern Shopping Mall + Exclusive Block or Building	Others	Not Stated ²⁾
207 Bara District								
Total	3,325	84	1,014	1,718	323	142	44	0
Sub-Metropolitan City	1,992	48	678	1,011	110	130	15	0
Municipality	773	30	252	344	131	8	8	0
Rural Municipality	560	6	84	363	82	4	21	0
208 Parsa District								
Total	3,721	272	854	1,478	456	640	21	0
Metropolitan City	2,657	226	413	1,093	319	604	2	0
Municipality	349	9	128	163	37	12	0	0
Rural Municipality	715	37	313	222	100	24	19	0

1) NSIC stands for Nepal Standard Industrial Classification.

2) Includes "Not reported ", "Unknown" and so on.

Table 7-2 Number of Persons Engaged by Section of Industrial Classification, Kind of Business Place and Local Level.

District and Local Level	Section of NSIC ¹⁾							
	I							
	Accommodation and Food Service							
	Kind of Business Place							
	Total	Street Business	Home Business	Business Building	Traditional Market	Modern Shopping Mall + Exclusive Block or Building	Others	Not Stated ²⁾
Saptari District	2,642	122	1,075	729	538	95	79	4
20101 SAPTAKOSHI MUNICIPALITY	182	24	87	33	36	2	0	0
20102 KANCHANRUP MUNICIPALITY	363	3	144	119	62	4	31	0
20103 AGMISAIR KRISHNA SABARAN RURAL MUNICIPALITY	122	1	66	4	35	7	7	2
20104 RUPANI RURAL MUNICIPALITY	76	5	55	2	2	9	3	0
20105 SHAMBHUNATH MUNICIPALITY	119	7	41	37	25	9	0	0
20106 KHADAK MUNICIPALITY	167	1	80	50	34	2	0	0
20107 SURUNGA MUNICIPALITY	176	7	68	27	32	30	12	0
20108 BALAN-BIHUL RURAL MUNICIPALITY	69	10	24	15	15	4	1	0
20109 BODE BARSAIN MUNICIPALITY	184	7	60	60	53	4	0	0
20110 DAKNESHWORI MUNICIPALITY	83	1	37	24	14	0	5	2
20111 RAJGADHA RURAL MUNICIPALITY	70	1	49	17	0	3	0	0
20112 BISHNUPUR RURAL MUNICIPALITY	41	5	22	11	3	0	0	0
20113 RAJBIRAJ MUNICIPALITY	445	3	122	164	142	12	2	0
20114 MAHADEWA RURAL MUNICIPALITY	74	11	26	33	2	2	0	0
20115 TIRAHUT RURAL MUNICIPALITY	56	1	22	6	19	0	8	0
20116 HANUMANNAGAR KANKALINI MUNICIPALITY	237	18	119	90	0	0	10	0
20117 TILATHI KOILADI RURAL MUNICIPALITY	123	17	52	30	19	5	0	0
20118 CHHINNAMASTA RURAL MUNICIPALITY	55	0	1	7	45	2	0	0
Siraha District	2,674	43	757	1,389	225	247	13	0
20201 LAHAN MUNICIPALITY	709	7	189	311	44	158	0	0
20202 DHANGADHIMAI MUNICIPALITY	172	5	68	90	1	8	0	0
20203 GOLBAZAR MUNICIPALITY	268	0	119	136	4	9	0	0
20204 MIRCHAIYA MUNICIPALITY	297	1	37	186	18	55	0	0
20205 KARJANHA MUNICIPALITY	105	0	83	20	2	0	0	0
20206 KALYANPUR MUNICIPALITY	100	3	9	67	18	3	0	0
20207 NARAHA RURAL MUNICIPALITY	78	7	37	26	1	7	0	0
20208 BISHNUPUR RURAL MUNICIPALITY	83	0	28	37	18	0	0	0
20209 ARNAMA RURAL MUNICIPALITY	34	0	5	2	27	0	0	0
20210 SUKHIPUR MUNICIPALITY	134	6	32	87	6	3	0	0
20211 LAXMIPUR PATARI RURAL MUNICIPALITY	72	6	22	24	20	0	0	0
20212 SAKHUWA NANKARKATTI RURAL MUNICIPALITY	30	0	15	13	2	0	0	0
20213 BHAGAWANPUR RURAL MUNICIPALITY	71	0	9	45	16	0	1	0
20214 NAWARAJPUR RURAL MUNICIPALITY	12	1	7	2	2	0	0	0
20215 BARIYARPATTI RURAL MUNICIPALITY	80	3	21	30	20	0	6	0
20216 AURAH RURAL MUNICIPALITY	45	0	5	30	4	0	6	0
20217 SIRAHA MUNICIPALITY	384	4	71	283	22	4	0	0
Dhanusa District	4,399	214	1,240	2,227	398	288	23	9
20301 GANESHMAN CHARNATH MUNICIPALITY	127	4	80	38	5	0	0	0
20302 DHANUSHADHAM MUNICIPALITY	171	27	78	54	12	0	0	0
20303 MITHILA MUNICIPALITY	615	10	262	161	90	82	10	0
20304 BATESHWOR RURAL MUNICIPALITY	55	3	18	12	18	4	0	0
20305 CHHRESHWORNATH MUNICIPALITY	238	4	87	107	17	19	4	0
20306 LAXMINIYA RURAL MUNICIPALITY	63	0	14	46	3	0	0	0
20307 MITHILA BIHARI MUNICIPALITY	110	16	2	54	38	0	0	0
20308 HANSAPUR MUNICIPALITY	78	0	74	0	2	2	0	0
20309 SABAILA MUNICIPALITY	85	5	23	24	33	0	0	0
20310 SHAHIDNAGAR MUNICIPALITY	101	4	33	58	6	0	0	0
20311 KAMALA MUNICIPALITY	94	10	47	29	8	0	0	0
20312 JANAK NANDINI RURAL MUNICIPALITY	62	2	13	38	9	0	0	0
20313 BIDEHA MUNICIPALITY	59	0	9	47	3	0	0	0
20314 AURAH RURAL MUNICIPALITY	79	3	44	25	5	2	0	0
20315 JANAKPURDHAM SUB-METROPOLITIAN CITY	2,173	95	412	1,364	119	174	0	9
20316 DHANAUJI RURAL MUNICIPALITY	147	28	20	83	16	0	0	0
20317 NAGARAIN MUNICIPALITY	91	3	5	55	14	5	9	0
20318 MUKHIYAPATTI MUSAHARMIYA RURAL MUNICIPALITY	51	0	19	32	0	0	0	0

1) NSIC stands for Nepal Standard Industrial Classification.

2) Includes "Not reported ", "Unknown" and so on.

Table 7-2 Number of Persons Engaged by Section of Industrial Classification, Kind of Business Place and Local Level.

District and Local Level	Section of NSIC ¹⁾								Not Stated ²⁾
	I								
	Accommodation and Food Service								
	Kind of Business Place								
	Total	Street Business	Home Business	Business Building	Traditional Market	Modern Shopping Mall + Exclusive Block or Building	Others		
Mahottari District	2,975	111	666	1,159	638	369	32	0	
20401 BARDIBAS MUNICIPALITY	785	24	223	240	71	227	0	0	
20402 GAUSHALA MUNICIPALITY	235	3	77	79	47	29	0	0	
20403 SONAMA RURAL MUNICIPALITY	45	1	9	19	11	0	5	0	
20404 AURAH MUNICIPALITY	65	2	7	21	34	1	0	0	
20405 BHANGAHA MUNICIPALITY	150	7	31	54	52	3	3	0	
20406 LOHARPATTI MUNICIPALITY	188	24	17	87	55	1	4	0	
20407 BALAWA MUNICIPALITY	255	17	18	84	136	0	0	0	
20408 RAM GOPALPUR MUNICIPALITY	164	1	26	23	50	59	5	0	
20409 SAMSI RURAL MUNICIPALITY	137	4	19	70	43	0	1	0	
20410 MANARA SHISAWA MUNICIPALITY	165	13	66	65	20	0	1	0	
20411 EKADARA RURAL MUNICIPALITY	107	0	59	21	18	8	1	0	
20412 MAHOTTARI RURAL MUNICIPALITY	16	0	6	5	5	0	0	0	
20413 PIPARA RURAL MUNICIPALITY	125	0	32	42	40	3	8	0	
20414 MATIHANI MUNICIPALITY	141	6	24	50	33	28	0	0	
20415 JALESHWOR MUNICIPALITY	397	9	52	299	23	10	4	0	
Sarlahi District	2,808	118	1,025	840	698	122	5	0	
20501 LALBANDI MUNICIPALITY	558	17	154	207	146	33	1	0	
20502 HARIWAN MUNICIPALITY	380	9	260	75	13	23	0	0	
20503 BAGMATI MUNICIPALITY	138	9	47	18	16	45	3	0	
20504 BARAHATHAWA MUNICIPALITY	279	7	68	100	94	10	0	0	
20505 HARIPUR MUNICIPALITY	121	0	35	79	7	0	0	0	
20506 ISHWORPUR MUNICIPALITY	362	12	120	84	146	0	0	0	
20507 HARIPURWA MUNICIPALITY	85	14	28	5	37	1	0	0	
20508 PARSARURAL MUNICIPALITY	51	0	4	8	39	0	0	0	
20509 BRAHMAPURI RURAL MUNICIPALITY	57	0	42	8	7	0	0	0	
20510 CHANDRANAGAR RURAL MUNICIPALITY	70	7	8	34	18	3	0	0	
20511 KABILASHI MUNICIPALITY	70	0	38	14	12	6	0	0	
20512 CHAKRAGHATTA RURAL MUNICIPALITY	58	7	30	5	16	0	0	0	
20513 BASBARIYA RURAL MUNICIPALITY	29	1	23	5	0	0	0	0	
20514 DHANAKAUL RURAL MUNICIPALITY	31	0	8	18	5	0	0	0	
20515 RAMNAGAR RURAL MUNICIPALITY	24	0	3	4	17	0	0	0	
20516 BALARA MUNICIPALITY	78	15	26	29	7	0	1	0	
20517 GODAITA MUNICIPALITY	97	11	21	28	37	0	0	0	
20518 BISHNU RURAL MUNICIPALITY	29	0	4	17	8	0	0	0	
20519 KAUDENA RURAL MUNICIPALITY	32	0	5	27	0	0	0	0	
20520 MALANGAWA MUNICIPALITY	259	9	101	75	73	1	0	0	
Rautahat District	2,516	123	904	968	276	143	86	16	
20601 CHANDRAPUR MUNICIPALITY	881	43	363	230	154	90	1	0	
20602 GUJARA MUNICIPALITY	89	0	15	50	8	6	8	2	
20603 PHATUWA BIJAYAPUR MUNICIPALITY	80	1	27	25	20	3	4	0	
20604 KATAHARIYA MUNICIPALITY	100	19	46	17	0	0	18	0	
20605 BRINDABAN MUNICIPALITY	42	4	19	10	2	0	6	1	
20606 GADHIMAI MUNICIPALITY	50	0	21	29	0	0	0	0	
20607 MADHAV NARAYAN MUNICIPALITY	52	18	11	7	16	0	0	0	
20608 GARUDA MUNICIPALITY	258	10	51	176	2	2	6	11	
20609 DEWAHI GONAH MUNICIPALITY	15	3	12	0	0	0	0	0	
20610 MAULAPUR MUNICIPALITY	70	3	8	13	6	40	0	0	
20611 BOUDHIMAI MUNICIPALITY	80	11	26	20	18	1	4	0	
20612 PAROHA MUNICIPALITY	48	0	18	1	23	0	4	2	
20613 RAJPUR MUNICIPALITY	150	0	111	34	5	0	0	0	
20614 YAMUNAMAI RURAL MUNICIPALITY	44	0	6	29	0	1	8	0	
20615 DURGA BHAGAWATI RURAL MUNICIPALITY	44	0	19	24	1	0	0	0	
20616 RAJDEVI MUNICIPALITY	19	1	7	11	0	0	0	0	
20617 GAUR MUNICIPALITY	338	9	63	254	12	0	0	0	
20618 ISHANATH MUNICIPALITY	156	1	81	38	9	0	27	0	

1) NSIC stands for Nepal Standard Industrial Classification.

2) Includes "Not reported ", "Unknown" and so on.

Table 7-2 Number of Persons Engaged by Section of Industrial Classification, Kind of Business Place and Local Level.

District and Local Level	Section of NSIC ¹⁾								Not Stated ²⁾
	I								
	Accommodation and Food Service								
	Kind of Business Place								
Total	Street Business	Home Business	Business Building	Traditional Market	Modern Shopping Mall + Exclusive Block or Building	Others			
Bara District	3,325	84	1,014	1,718	323	142	44	0	
20701 NIJAGADH MUNICIPALITY	238	20	108	85	25	0	0	0	
20702 KOLHABI MUNICIPALITY	107	7	55	38	5	0	2	0	
20703 JITPUR SIMARA SUB-METROPOLITIAN CITY	1,402	36	565	652	22	119	8	0	
20704 PARAWANIPUR RURAL MUNICIPALITY	97	1	7	53	32	4	0	0	
20705 PRASAUNI RURAL MUNICIPALITY	58	0	20	34	4	0	0	0	
20706 BISHRAMPUR RURAL MUNICIPALITY	136	1	32	98	0	0	5	0	
20707 PHETA RURAL MUNICIPALITY	81	4	6	48	21	0	2	0	
20708 KALAIYA SUB-METROPOLITIAN CITY	590	12	113	359	88	11	7	0	
20709 KARAIYAMAI RURAL MUNICIPALITY	20	0	0	0	20	0	0	0	
20710 BARAGADHI RURAL MUNICIPALITY	53	0	11	34	0	0	8	0	
20711 AADARSHA KOTWAL RURAL MUNICIPALITY	51	0	2	43	0	0	6	0	
20712 SIMROUNGADH MUNICIPALITY	141	3	25	29	78	6	0	0	
20713 PACHARAUTA MUNICIPALITY	78	0	24	46	0	2	6	0	
20714 MAHAGADHIMAI MUNICIPALITY	209	0	40	146	23	0	0	0	
20715 DEVTAL RURAL MUNICIPALITY	29	0	2	27	0	0	0	0	
20716 SUBARNA RURAL MUNICIPALITY	35	0	4	26	5	0	0	0	
Parsa District	3,721	272	854	1,478	456	640	21	0	
20801 THORI RURAL MUNICIPALITY	188	5	116	39	21	2	5	0	
20802 JIRABHAWANI RURAL MUNICIPALITY	71	1	32	17	20	0	1	0	
20803 JAGARNATHPUR RURAL MUNICIPALITY	48	4	18	17	7	0	2	0	
20804 PATERWA SUGAULI RURAL MUNICIPALITY	46	2	17	24	2	0	1	0	
20805 SAKHUWA PRASAUNI RURAL MUNICIPALITY	163	24	72	44	8	7	8	0	
20806 PARSAGADHI MUNICIPALITY	153	4	97	36	16	0	0	0	
20807 BIRGUNJ METROPOLITIAN CITY	2,657	226	413	1,093	319	604	2	0	
20808 BAHUDARMAI MUNICIPALITY	85	0	24	50	9	2	0	0	
20809 POKHARIYA MUNICIPALITY	111	5	7	77	12	10	0	0	
20810 KALIKAMAI RURAL MUNICIPALITY	14	0	12	0	0	0	2	0	
20811 DHOBINI RURAL MUNICIPALITY	30	1	2	14	2	11	0	0	
20812 CHHIPAHARMAI RURAL MUNICIPALITY	54	0	6	40	8	0	0	0	
20813 PAKAHA MAINPUR RURAL MUNICIPALITY	31	0	6	10	15	0	0	0	
20814 BINDABASINI RURAL MUNICIPALITY	70	0	32	17	17	4	0	0	

1) NSIC stands for Nepal Standard Industrial Classification.

2) Includes "Not reported ", "Unknown" and so on.

Table 7-2 Number of Persons Engaged by Section of Industrial Classification, Kind of Business Place and Local Level.

District and Local Level	Section of NSIC ¹⁾							
	K							
	Financial and Insurance							
	Kind of Business Place							
	Total	Street Business	Home Business	Business Building	Traditional Market	Modern Shopping Mall + Exclusive Block or Building	Others	Not Stated ²⁾
Province 2								
Total	16,092	0	648	10,424	125	4,646	247	2
Metropolitan City	1,413	0	68	637	2	706	0	0
Sub-Metropolitan City	2,586	0	33	2,043	3	503	4	0
Municipality	9,898	0	445	6,135	117	2,970	229	2
Rural Municipality	2,195	0	102	1,609	3	467	14	0
201 Saptari District								
Total	572	0	59	315	7	177	14	0
Municipality	453	0	37	270	7	134	5	0
Rural Municipality	119	0	22	45	0	43	9	0
202 Siraha District								
Total	1,570	0	118	1,099	3	350	0	0
Municipality	1,000	0	83	577	3	337	0	0
Rural Municipality	570	0	35	522	0	13	0	0
203 Dhanusa District								
Total	4,589	0	63	4,228	8	280	8	2
Sub-Metropolitan City	661	0	10	449	3	196	3	0
Municipality	3,907	0	49	3,771	5	75	5	2
Rural Municipality	21	0	4	8	0	9	0	0
204 Mahottari District								
Total	1,749	0	23	439	4	1,280	3	0
Municipality	1,300	0	20	249	4	1,024	3	0
Rural Municipality	449	0	3	190	0	256	0	0
205 Sarlahi District								
Total	2,338	0	148	1,010	86	916	178	0
Municipality	1,844	0	133	573	86	874	178	0
Rural Municipality	494	0	15	437	0	42	0	0
206 Rautahat District								
Total	772	0	61	384	3	322	2	0
Municipality	759	0	61	374	3	319	2	0
Rural Municipality	13	0	0	10	0	3	0	0

1) NSIC stands for Nepal Standard Industrial Classification.

2) Includes "Not reported ", "Unknown" and so on.

Table 7-2 Number of Persons Engaged by Section of Industrial Classification, Kind of Business Place and Local Level.

District and Local Level	Section of NSIC ¹⁾							
	K							
	Financial and Insurance							
	Kind of Business Place							
	Total	Street Business	Home Business	Business Building	Traditional Market	Modern Shopping Mall + Exclusive Block or Building	Others	Not Stated ²⁾
207 Bara District								
Total	2,630	0	33	2,058	4	534	1	0
Sub-Metropolitan City	1,925	0	23	1,594	0	307	1	0
Municipality	370	0	10	198	4	158	0	0
Rural Municipality	335	0	0	266	0	69	0	0
208 Parsa District								
Total	1,872	0	143	891	10	787	41	0
Metropolitan City	1,413	0	68	637	2	706	0	0
Municipality	265	0	52	123	5	49	36	0
Rural Municipality	194	0	23	131	3	32	5	0

1) NSIC stands for Nepal Standard Industrial Classification.

2) Includes "Not reported ", "Unknown" and so on.

Table 7-2 Number of Persons Engaged by Section of Industrial Classification, Kind of Business Place and Local Level.

District and Local Level	Section of NSIC ¹⁾							
	K							
	Financial and Insurance							
	Kind of Business Place							
	Total	Street Business	Home Business	Business Building	Traditional Market	Modern Shopping Mall + Exclusive Block or Building	Others	Not Stated ²⁾
Saptari District	572	0	59	315	7	177	14	0
20101 SAPTAKOSHI MUNICIPALITY	49	0	2	19	0	28	0	0
20102 KANCHANRUP MUNICIPALITY	16	0	3	12	0	1	0	0
20103 AGMISAIR KRISHNA SABARAN RURAL MUNICIPALITY	59	0	4	19	0	36	0	0
20104 RUPANI RURAL MUNICIPALITY	29	0	13	3	0	4	9	0
20105 SHAMBHUNATH MUNICIPALITY	30	0	6	5	0	19	0	0
20106 KHADAK MUNICIPALITY	94	0	5	75	2	10	2	0
20107 SURUNGA MUNICIPALITY	66	0	7	21	1	35	2	0
20108 BALAN-BIHUL RURAL MUNICIPALITY	2	0	2	0	0	0	0	0
20109 BODE BARSAIN MUNICIPALITY	29	0	5	23	0	0	1	0
20110 DAKNESHWORI MUNICIPALITY	23	0	9	2	0	12	0	0
20111 RAJGADHA RURAL MUNICIPALITY	0	0	0	0	0	0	0	0
20112 BISHNUPUR RURAL MUNICIPALITY	2	0	0	2	0	0	0	0
20113 RAJBIRAJ MUNICIPALITY	116	0	0	91	4	21	0	0
20114 MAHADEWA RURAL MUNICIPALITY	1	0	0	1	0	0	0	0
20115 TIRAHUT RURAL MUNICIPALITY	8	0	3	5	0	0	0	0
20116 HANUMANNAGAR KANKALINI MUNICIPALITY	30	0	0	22	0	8	0	0
20117 TILATHI KOILADI RURAL MUNICIPALITY	12	0	0	12	0	0	0	0
20118 CHHINNAMASTA RURAL MUNICIPALITY	6	0	0	3	0	3	0	0
Siraha District	1,570	0	118	1,099	3	350	0	0
20201 LAHAN MUNICIPALITY	125	0	20	44	0	61	0	0
20202 DHANGADHIMAI MUNICIPALITY	49	0	4	17	0	28	0	0
20203 GOLBAZAR MUNICIPALITY	207	0	57	36	0	114	0	0
20204 MIRCHAIYA MUNICIPALITY	461	0	0	360	3	98	0	0
20205 KARJANHA MUNICIPALITY	3	0	0	3	0	0	0	0
20206 KALYANPUR MUNICIPALITY	3	0	0	3	0	0	0	0
20207 NARAHA RURAL MUNICIPALITY	15	0	2	5	0	8	0	0
20208 BISHNUPUR RURAL MUNICIPALITY	15	0	6	4	0	5	0	0
20209 ARNAMA RURAL MUNICIPALITY	18	0	10	8	0	0	0	0
20210 SUKHIPUR MUNICIPALITY	82	0	0	68	0	14	0	0
20211 LAXMIPUR PATARI RURAL MUNICIPALITY	463	0	1	462	0	0	0	0
20212 SAKHUWA NANKARKATTI RURAL MUNICIPALITY	10	0	0	10	0	0	0	0
20213 BHAGAWANPUR RURAL MUNICIPALITY	33	0	16	17	0	0	0	0
20214 NAWARAJPUR RURAL MUNICIPALITY	0	0	0	0	0	0	0	0
20215 BARIYARPATTI RURAL MUNICIPALITY	14	0	0	14	0	0	0	0
20216 AURAH RURAL MUNICIPALITY	2	0	0	2	0	0	0	0
20217 SIRAHA MUNICIPALITY	70	0	2	46	0	22	0	0
Dhanusa District	4,589	0	63	4,228	8	280	8	2
20301 GANESHMAN CHARNATH MUNICIPALITY	41	0	0	30	0	11	0	0
20302 DHANUSHADHAM MUNICIPALITY	34	0	14	18	0	0	0	2
20303 MITHILA MUNICIPALITY	3,646	0	0	3,612	0	29	5	0
20304 BATESHWOR RURAL MUNICIPALITY	6	0	0	0	0	6	0	0
20305 CHHRESHWORNATH MUNICIPALITY	87	0	5	59	2	21	0	0
20306 LAXMINIYA RURAL MUNICIPALITY	2	0	2	0	0	0	0	0
20307 MITHILA BIHARI MUNICIPALITY	23	0	2	21	0	0	0	0
20308 HANSAPUR MUNICIPALITY	15	0	15	0	0	0	0	0
20309 SABAILA MUNICIPALITY	17	0	0	14	3	0	0	0
20310 SHAHIDNAGAR MUNICIPALITY	12	0	6	6	0	0	0	0
20311 KAMALA MUNICIPALITY	6	0	3	2	0	1	0	0
20312 JANAK NANDINI RURAL MUNICIPALITY	5	0	2	0	0	3	0	0
20313 BIDEHA MUNICIPALITY	5	0	0	5	0	0	0	0
20314 AURAH RURAL MUNICIPALITY	3	0	0	3	0	0	0	0
20315 JANAKPURDHAM SUB-METROPOLITAN CITY	661	0	10	449	3	196	3	0
20316 DHANAUJI RURAL MUNICIPALITY	5	0	0	5	0	0	0	0
20317 NAGARAIN MUNICIPALITY	21	0	4	4	0	13	0	0
20318 MUKHIYAPATTI MUSAHARMIYA RURAL MUNICIPALITY	0	0	0	0	0	0	0	0

1) NSIC stands for Nepal Standard Industrial Classification.

2) Includes "Not reported ", "Unknown" and so on.

Table 7-2 Number of Persons Engaged by Section of Industrial Classification, Kind of Business Place and Local Level.

District and Local Level	Section of NSIC ¹⁾							
	K							
	Financial and Insurance							
	Kind of Business Place							
	Total	Street Business	Home Business	Business Building	Traditional Market	Modern Shopping Mall + Exclusive Block or Building	Others	Not Stated ²⁾
Mahottari District	1,749	0	23	439	4	1,280	3	0
20401 BARDIBAS MUNICIPALITY	826	0	3	22	0	801	0	0
20402 GAUSHALA MUNICIPALITY	0	0	0	0	0	0	0	0
20403 SONAMA RURAL MUNICIPALITY	28	0	0	28	0	0	0	0
20404 AURAH MUNICIPALITY	35	0	0	31	0	4	0	0
20405 BHANGAHA MUNICIPALITY	11	0	0	7	4	0	0	0
20406 LOHARPATTI MUNICIPALITY	64	0	4	35	0	25	0	0
20407 BALAWA MUNICIPALITY	63	0	0	58	0	5	0	0
20408 RAM GOPALPUR MUNICIPALITY	44	0	0	0	0	44	0	0
20409 SAMSI RURAL MUNICIPALITY	45	0	3	7	0	35	0	0
20410 MANARA SHISAWA MUNICIPALITY	13	0	2	8	0	0	3	0
20411 EKADARA RURAL MUNICIPALITY	344	0	0	129	0	215	0	0
20412 MAHOTTARI RURAL MUNICIPALITY	2	0	0	2	0	0	0	0
20413 PIPARA RURAL MUNICIPALITY	30	0	0	24	0	6	0	0
20414 MATIHANI MUNICIPALITY	113	0	0	0	0	113	0	0
20415 JALESHWOR MUNICIPALITY	131	0	11	88	0	32	0	0
Sarlahi District	2,338	0	148	1,010	86	916	178	0
20501 LALBANDI MUNICIPALITY	1,032	0	22	171	15	795	29	0
20502 HARIWAN MUNICIPALITY	278	0	90	188	0	0	0	0
20503 BAGMATI MUNICIPALITY	166	0	0	14	0	8	144	0
20504 BARAHATHAWA MUNICIPALITY	83	0	4	77	2	0	0	0
20505 HARIPUR MUNICIPALITY	35	0	0	17	0	13	5	0
20506 ISHWORPUR MUNICIPALITY	107	0	9	23	54	21	0	0
20507 HARIPURWA MUNICIPALITY	14	0	5	9	0	0	0	0
20508 PARSARURAL MUNICIPALITY	0	0	0	0	0	0	0	0
20509 BRAHMAPURI RURAL MUNICIPALITY	0	0	0	0	0	0	0	0
20510 CHANDRANAGAR RURAL MUNICIPALITY	8	0	0	8	0	0	0	0
20511 KABILASHI MUNICIPALITY	5	0	0	5	0	0	0	0
20512 CHAKRAGHATTA RURAL MUNICIPALITY	40	0	2	0	0	38	0	0
20513 BASBARIYA RURAL MUNICIPALITY	13	0	13	0	0	0	0	0
20514 DHANAKAUL RURAL MUNICIPALITY	4	0	0	0	0	4	0	0
20515 RAMNAGAR RURAL MUNICIPALITY	429	0	0	429	0	0	0	0
20516 BALARA MUNICIPALITY	11	0	3	0	8	0	0	0
20517 GODAITA MUNICIPALITY	35	0	0	35	0	0	0	0
20518 BISHNU RURAL MUNICIPALITY	0	0	0	0	0	0	0	0
20519 KAUDENA RURAL MUNICIPALITY	0	0	0	0	0	0	0	0
20520 MALANGAWA MUNICIPALITY	78	0	0	34	7	37	0	0
Rautahat District	772	0	61	384	3	322	2	0
20601 CHANDRAPUR MUNICIPALITY	267	0	7	104	1	155	0	0
20602 GUJARA MUNICIPALITY	7	0	0	6	0	1	0	0
20603 PHATUWA BIJAYAPUR MUNICIPALITY	10	0	0	3	0	7	0	0
20604 KATAHARIYA MUNICIPALITY	88	0	8	3	0	75	2	0
20605 BRINDABAN MUNICIPALITY	9	0	0	2	0	7	0	0
20606 GADHIMAI MUNICIPALITY	10	0	3	7	0	0	0	0
20607 MADHAV NARAYAN MUNICIPALITY	2	0	0	0	0	2	0	0
20608 GARUDA MUNICIPALITY	146	0	4	142	0	0	0	0
20609 DEWAHI GONAH MUNICIPALITY	0	0	0	0	0	0	0	0
20610 MAULAPUR MUNICIPALITY	2	0	0	2	0	0	0	0
20611 BOUDHIMAI MUNICIPALITY	28	0	9	19	0	0	0	0
20612 PAROHA MUNICIPALITY	2	0	0	0	2	0	0	0
20613 RAJPUR MUNICIPALITY	6	0	6	0	0	0	0	0
20614 YAMUNAMAI RURAL MUNICIPALITY	3	0	0	0	0	3	0	0
20615 DURGA BHAGAWATI RURAL MUNICIPALITY	10	0	0	10	0	0	0	0
20616 RAJDEVI MUNICIPALITY	0	0	0	0	0	0	0	0
20617 GAUR MUNICIPALITY	177	0	24	81	0	72	0	0
20618 ISHANATH MUNICIPALITY	5	0	0	5	0	0	0	0

1) NSIC stands for Nepal Standard Industrial Classification.

2) Includes "Not reported ", "Unknown" and so on.

Table 7-2 Number of Persons Engaged by Section of Industrial Classification, Kind of Business Place and Local Level.

District and Local Level	Section of NSIC ¹⁾							
	K							
	Financial and Insurance							
	Kind of Business Place							
	Total	Street Business	Home Business	Business Building	Traditional Market	Modern Shopping Mall + Exclusive Block or Building	Others	Not Stated ²⁾
Bara District	2,630	0	33	2,058	4	534	1	0
20701 NIJAGADH MUNICIPALITY	97	0	7	22	0	68	0	0
20702 KOLHABI MUNICIPALITY	86	0	1	70	0	15	0	0
20703 JITPUR SIMARA SUB-METROPOLITIAN CITY	1,473	0	11	1,262	0	200	0	0
20704 PARAWANIPUR RURAL MUNICIPALITY	280	0	0	220	0	60	0	0
20705 PRASAUNI RURAL MUNICIPALITY	26	0	0	17	0	9	0	0
20706 BISHRAMPUR RURAL MUNICIPALITY	10	0	0	10	0	0	0	0
20707 PHETA RURAL MUNICIPALITY	2	0	0	2	0	0	0	0
20708 KALAIYA SUB-METROPOLITIAN CITY	452	0	12	332	0	107	1	0
20709 KARAIYAMAI RURAL MUNICIPALITY	0	0	0	0	0	0	0	0
20710 BARAGADHI RURAL MUNICIPALITY	0	0	0	0	0	0	0	0
20711 AADARSHA KOTWAL RURAL MUNICIPALITY	15	0	0	15	0	0	0	0
20712 SIMROUNGADH MUNICIPALITY	61	0	0	8	4	49	0	0
20713 PACHARAUTA MUNICIPALITY	4	0	2	2	0	0	0	0
20714 MAHAGADHIMAI MUNICIPALITY	122	0	0	96	0	26	0	0
20715 DEVTAL RURAL MUNICIPALITY	0	0	0	0	0	0	0	0
20716 SUBARNA RURAL MUNICIPALITY	2	0	0	2	0	0	0	0
Parsa District	1,872	0	143	891	10	787	41	0
20801 THORI RURAL MUNICIPALITY	59	0	3	42	0	10	4	0
20802 JIRABHAWANI RURAL MUNICIPALITY	40	0	0	40	0	0	0	0
20803 JAGARNATHPUR RURAL MUNICIPALITY	1	0	1	0	0	0	0	0
20804 PATERWA SUGAULI RURAL MUNICIPALITY	16	0	0	16	0	0	0	0
20805 SAKHUWA PRASAUNI RURAL MUNICIPALITY	18	0	11	7	0	0	0	0
20806 PARSAGADHI MUNICIPALITY	116	0	46	16	5	13	36	0
20807 BIRGUNJ METROPOLITIAN CITY	1,413	0	68	637	2	706	0	0
20808 BAHUDARMAI MUNICIPALITY	60	0	0	24	0	36	0	0
20809 POKHARIYA MUNICIPALITY	89	0	6	83	0	0	0	0
20810 KALIKAMAI RURAL MUNICIPALITY	5	0	5	0	0	0	0	0
20811 DHOBINI RURAL MUNICIPALITY	23	0	0	3	0	20	0	0
20812 CHHIPAHARMAI RURAL MUNICIPALITY	7	0	0	3	3	0	1	0
20813 PAKAHA MAINPUR RURAL MUNICIPALITY	5	0	3	2	0	0	0	0
20814 BINDABASINI RURAL MUNICIPALITY	20	0	0	18	0	2	0	0

1) NSIC stands for Nepal Standard Industrial Classification.

2) Includes "Not reported ", "Unknown" and so on.

Table 7-2 Number of Persons Engaged by Section of Industrial Classification, Kind of Business Place and Local Level.

District and Local Level	Section of NSIC ¹⁾							
	P							
	Education							
	Kind of Business Place							
	Total	Street Business	Home Business	Business Building	Traditional Market	Modern Shopping Mall + Exclusive Block or Building	Others	Not Stated ²⁾
Province 2								
Total	51,101	0	3,069	5,083	1	41,778	978	192
Metropolitan City	4,146	0	250	393	0	3,503	0	0
Sub-Metropolitan City	6,728	0	264	1,087	0	5,259	56	62
Municipality	29,394	0	1,953	2,763	1	23,872	693	112
Rural Municipality	10,833	0	602	840	0	9,144	229	18
201 Saptari District								
Total	6,378	0	394	711	1	4,953	224	95
Municipality	4,333	0	262	540	1	3,370	83	77
Rural Municipality	2,045	0	132	171	0	1,583	141	18
202 Siraha District								
Total	5,926	0	180	289	0	5,457	0	0
Municipality	4,334	0	119	190	0	4,025	0	0
Rural Municipality	1,592	0	61	99	0	1,432	0	0
203 Dhanusa District								
Total	9,126	0	530	1,409	0	6,978	147	62
Sub-Metropolitan City	4,346	0	231	850	0	3,199	4	62
Municipality	3,542	0	275	402	0	2,722	143	0
Rural Municipality	1,238	0	24	157	0	1,057	0	0
204 Mahottari District								
Total	5,254	0	301	449	0	4,440	64	0
Municipality	4,027	0	161	183	0	3,635	48	0
Rural Municipality	1,227	0	140	266	0	805	16	0
205 Sarlahi District								
Total	6,651	0	631	275	0	5,553	192	0
Municipality	5,406	0	477	254	0	4,548	127	0
Rural Municipality	1,245	0	154	21	0	1,005	65	0
206 Rautahat District								
Total	5,142	0	487	1,077	0	3,318	225	35
Municipality	4,928	0	487	1,061	0	3,120	225	35
Rural Municipality	214	0	0	16	0	198	0	0

1) NSIC stands for Nepal Standard Industrial Classification.

2) Includes "Not reported ", "Unknown" and so on.

Table 7-2 Number of Persons Engaged by Section of Industrial Classification, Kind of Business Place and Local Level.

District and Local Level	Section of NSIC ¹⁾							
	P							
	Education							
	Kind of Business Place							
	Total	Street Business	Home Business	Business Building	Traditional Market	Modern Shopping Mall + Exclusive Block or Building	Others	Not Stated ²⁾
207 Bara District								
Total	5,891	0	171	376	0	5,276	68	0
Sub-Metropolitan City	2,382	0	33	237	0	2,060	52	0
Municipality	1,909	0	110	81	0	1,703	15	0
Rural Municipality	1,600	0	28	58	0	1,513	1	0
208 Parsa District								
Total	6,733	0	375	497	0	5,803	58	0
Metropolitan City	4,146	0	250	393	0	3,503	0	0
Municipality	915	0	62	52	0	749	52	0
Rural Municipality	1,672	0	63	52	0	1,551	6	0

1) NSIC stands for Nepal Standard Industrial Classification.

2) Includes "Not reported ", "Unknown" and so on.

Table 7-2 Number of Persons Engaged by Section of Industrial Classification, Kind of Business Place and Local Level.

District and Local Level	Section of NSIC ¹⁾							
	P							
	Education							
	Kind of Business Place							
	Total	Street Business	Home Business	Business Building	Traditional Market	Modern Shopping Mall + Exclusive Block or Building	Others	Not Stated ²⁾
Saptari District	6,378	0	394	711	1	4,953	224	95
20101 SAPTAKOSHI MUNICIPALITY	248	0	3	0	0	245	0	0
20102 KANCHANRUP MUNICIPALITY	630	0	63	84	1	451	31	0
20103 AGMISAIR KRISHNA SABARAN RURAL MUNICIPALITY	354	0	29	0	0	272	35	18
20104 RUPANI RURAL MUNICIPALITY	209	0	49	0	0	155	5	0
20105 SHAMBHUNATH MUNICIPALITY	386	0	2	5	0	379	0	0
20106 KHADAK MUNICIPALITY	510	0	2	8	0	500	0	0
20107 SURUNGA MUNICIPALITY	388	0	34	38	0	316	0	0
20108 BALAN-BIHUL RURAL MUNICIPALITY	181	0	6	8	0	167	0	0
20109 BODE BARSAIN MUNICIPALITY	399	0	3	17	0	371	8	0
20110 DAKNESHWORI MUNICIPALITY	331	0	53	31	0	188	44	15
20111 RAJGADHA RURAL MUNICIPALITY	200	0	5	6	0	189	0	0
20112 BISHNUPUR RURAL MUNICIPALITY	177	0	7	9	0	157	4	0
20113 RAJBIRAJ MUNICIPALITY	1,023	0	95	350	0	578	0	0
20114 MAHADEWA RURAL MUNICIPALITY	190	0	1	24	0	165	0	0
20115 TIRAHUT RURAL MUNICIPALITY	234	0	0	119	0	18	97	0
20116 HANUMANNAGAR KANKALINI MUNICIPALITY	418	0	7	7	0	342	0	62
20117 TILATHI KOILADI RURAL MUNICIPALITY	292	0	14	0	0	278	0	0
20118 CHHINNAMASTA RURAL MUNICIPALITY	208	0	21	5	0	182	0	0
Siraha District	5,926	0	180	289	0	5,457	0	0
20201 LAHAN MUNICIPALITY	974	0	21	21	0	932	0	0
20202 DHANGADHIMAI MUNICIPALITY	407	0	29	6	0	372	0	0
20203 GOLBAZAR MUNICIPALITY	516	0	4	30	0	482	0	0
20204 MIRCHAIYA MUNICIPALITY	764	0	6	13	0	745	0	0
20205 KARJANHA MUNICIPALITY	170	0	53	18	0	99	0	0
20206 KALYANPUR MUNICIPALITY	300	0	5	26	0	269	0	0
20207 NARAHA RURAL MUNICIPALITY	205	0	0	31	0	174	0	0
20208 BISHNUPUR RURAL MUNICIPALITY	242	0	0	0	0	242	0	0
20209 ARNAMA RURAL MUNICIPALITY	118	0	0	0	0	118	0	0
20210 SUKHIPUR MUNICIPALITY	335	0	0	18	0	317	0	0
20211 LAXMIPUR PATARI RURAL MUNICIPALITY	263	0	26	0	0	237	0	0
20212 SAKHUWA NANKARKATTI RURAL MUNICIPALITY	173	0	10	0	0	163	0	0
20213 BHAGAWANPUR RURAL MUNICIPALITY	159	0	8	48	0	103	0	0
20214 NAWARAJPUR RURAL MUNICIPALITY	153	0	15	4	0	134	0	0
20215 BARIYARPATTI RURAL MUNICIPALITY	177	0	2	2	0	173	0	0
20216 AURAH RURAL MUNICIPALITY	102	0	0	14	0	88	0	0
20217 SIRAHA MUNICIPALITY	868	0	1	58	0	809	0	0
Dhanusa District	9,126	0	530	1,409	0	6,978	147	62
20301 GANESHPUR CHARNATH MUNICIPALITY	353	0	18	2	0	333	0	0
20302 DHANUSHADHAM MUNICIPALITY	401	0	83	47	0	271	0	0
20303 MITHILA MUNICIPALITY	649	0	5	17	0	484	143	0
20304 BATESHWOR RURAL MUNICIPALITY	145	0	0	27	0	118	0	0
20305 CHHIRESHWORNATH MUNICIPALITY	420	0	115	2	0	303	0	0
20306 LAXMINIYA RURAL MUNICIPALITY	331	0	0	0	0	331	0	0
20307 MITHILA BIHARI MUNICIPALITY	288	0	0	136	0	152	0	0
20308 HANSAPUR MUNICIPALITY	211	0	24	0	0	187	0	0
20309 SABAILA MUNICIPALITY	216	0	7	30	0	179	0	0
20310 SHAHIDNAGAR MUNICIPALITY	254	0	13	148	0	93	0	0
20311 KAMALA MUNICIPALITY	193	0	10	0	0	183	0	0
20312 JANAK NANDINI RURAL MUNICIPALITY	198	0	0	38	0	160	0	0
20313 BIDEHA MUNICIPALITY	271	0	0	20	0	251	0	0
20314 AURAH RURAL MUNICIPALITY	215	0	0	0	0	215	0	0
20315 JANAKPURDHAM SUB-METROPOLITAN CITY	4,346	0	231	850	0	3,199	4	62
20316 DHANAUJI RURAL MUNICIPALITY	190	0	8	0	0	182	0	0
20317 NAGARAIN MUNICIPALITY	286	0	0	0	0	286	0	0
20318 MUKHIYAPATTI MUSAHARMIYA RURAL MUNICIPALITY	159	0	16	92	0	51	0	0

1) NSIC stands for Nepal Standard Industrial Classification.

2) Includes "Not reported ", "Unknown" and so on.

Table 7-2 Number of Persons Engaged by Section of Industrial Classification, Kind of Business Place and Local Level.

District and Local Level	Section of NSIC ¹⁾							
	P							
	Education							
	Kind of Business Place							
	Total	Street Business	Home Business	Business Building	Traditional Market	Modern Shopping Mall + Exclusive Block or Building	Others	Not Stated ²⁾
Mahottari District	5,254	0	301	449	0	4,440	64	0
20401 BARDIBAS MUNICIPALITY	834	0	0	26	0	808	0	0
20402 GAUSHALA MUNICIPALITY	605	0	90	42	0	448	25	0
20403 SONAMA RURAL MUNICIPALITY	139	0	5	22	0	112	0	0
20404 AURAH MUNICIPALITY	153	0	12	15	0	126	0	0
20405 BHANGAHA MUNICIPALITY	232	0	6	8	0	204	14	0
20406 LOHARPATTI MUNICIPALITY	255	0	4	27	0	224	0	0
20407 BALAWA MUNICIPALITY	155	0	0	0	0	151	4	0
20408 RAM GOPALPUR MUNICIPALITY	309	0	14	2	0	293	0	0
20409 SAMSI RURAL MUNICIPALITY	126	0	23	9	0	94	0	0
20410 MANARA SHISAWA MUNICIPALITY	282	0	11	14	0	252	5	0
20411 EKADARA RURAL MUNICIPALITY	587	0	26	205	0	347	9	0
20412 MAHOTTARI RURAL MUNICIPALITY	159	0	34	10	0	115	0	0
20413 PIPARA RURAL MUNICIPALITY	216	0	52	20	0	137	7	0
20414 MATIHANI MUNICIPALITY	377	0	5	7	0	365	0	0
20415 JALESHWOR MUNICIPALITY	825	0	19	42	0	764	0	0
Sarlahi District	6,651	0	631	275	0	5,553	192	0
20501 LALBANDI MUNICIPALITY	1,189	0	8	46	0	1,135	0	0
20502 HARIWAN MUNICIPALITY	669	0	31	26	0	612	0	0
20503 BAGMATI MUNICIPALITY	438	0	31	0	0	341	66	0
20504 BARAHATHAWA MUNICIPALITY	706	0	121	74	0	502	9	0
20505 HARIPUR MUNICIPALITY	252	0	10	5	0	237	0	0
20506 ISHWORPUR MUNICIPALITY	719	0	59	59	0	601	0	0
20507 HARIPURWA MUNICIPALITY	190	0	0	0	0	190	0	0
20508 PARSARURAL MUNICIPALITY	112	0	0	0	0	112	0	0
20509 BRAHMAPURI RURAL MUNICIPALITY	218	0	20	0	0	198	0	0
20510 CHANDRANAGAR RURAL MUNICIPALITY	250	0	9	4	0	237	0	0
20511 KABILASHI MUNICIPALITY	298	0	28	0	0	270	0	0
20512 CHAKRAGHATTA RURAL MUNICIPALITY	105	0	9	0	0	96	0	0
20513 BASBARIYA RURAL MUNICIPALITY	187	0	47	3	0	97	40	0
20514 DHANAKAUL RURAL MUNICIPALITY	93	0	13	0	0	58	22	0
20515 RAMNAGAR RURAL MUNICIPALITY	91	0	48	3	0	40	0	0
20516 BALARA MUNICIPALITY	278	0	145	8	0	75	50	0
20517 GODAITA MUNICIPALITY	335	0	12	4	0	317	2	0
20518 BISHNU RURAL MUNICIPALITY	108	0	7	11	0	90	0	0
20519 KAUDENA RURAL MUNICIPALITY	81	0	1	0	0	77	3	0
20520 MALANGAWA MUNICIPALITY	332	0	32	32	0	268	0	0
Rautahat District	5,142	0	487	1,077	0	3,318	225	35
20601 CHANDRAPUR MUNICIPALITY	1,119	0	1	318	0	800	0	0
20602 GUJARA MUNICIPALITY	383	0	33	174	0	136	29	11
20603 PHATUWA BIJAYAPUR MUNICIPALITY	168	0	73	9	0	84	2	0
20604 KATAHARIYA MUNICIPALITY	261	0	65	38	0	138	17	3
20605 BRINDABAN MUNICIPALITY	179	0	0	0	0	114	55	10
20606 GADHIMAI MUNICIPALITY	215	0	23	73	0	119	0	0
20607 MADHAV NARAYAN MUNICIPALITY	229	0	0	0	0	229	0	0
20608 GARUDA MUNICIPALITY	564	0	56	235	0	254	12	7
20609 DEWAHI GONAH MUNICIPALITY	145	0	13	4	0	118	10	0
20610 MAULAPUR MUNICIPALITY	118	0	0	0	0	118	0	0
20611 BOUDHIMAI MUNICIPALITY	226	0	6	20	0	200	0	0
20612 PAROHA MUNICIPALITY	134	0	1	5	0	103	21	4
20613 RAJPUR MUNICIPALITY	139	0	19	13	0	107	0	0
20614 YAMUNAMAI RURAL MUNICIPALITY	43	0	0	0	0	43	0	0
20615 DURGA BHAGAWATI RURAL MUNICIPALITY	171	0	0	16	0	155	0	0
20616 RAJDEVI MUNICIPALITY	227	0	0	14	0	213	0	0
20617 GAUR MUNICIPALITY	598	0	101	139	0	318	40	0
20618 ISHANATH MUNICIPALITY	223	0	96	19	0	69	39	0

1) NSIC stands for Nepal Standard Industrial Classification.

2) Includes "Not reported ", "Unknown" and so on.

Table 7-2 Number of Persons Engaged by Section of Industrial Classification, Kind of Business Place and Local Level.

District and Local Level	Section of NSIC ¹⁾							
	P							
	Education							
	Kind of Business Place							
	Total	Street Business	Home Business	Business Building	Traditional Market	Modern Shopping Mall + Exclusive Block or Building	Others	Not Stated ²⁾
Bara District	5,891	0	171	376	0	5,276	68	0
20701 NIJAGADH MUNICIPALITY	316	0	100	35	0	181	0	0
20702 KOLHABI MUNICIPALITY	451	0	0	4	0	432	15	0
20703 JITPUR SIMARA SUB-METROPOLITIAN CITY	1,134	0	5	37	0	1,092	0	0
20704 PARAWANIPUR RURAL MUNICIPALITY	375	0	22	7	0	346	0	0
20705 PRASAUNI RURAL MUNICIPALITY	165	0	0	0	0	165	0	0
20706 BISHRAMPUR RURAL MUNICIPALITY	143	0	0	0	0	143	0	0
20707 PHETA RURAL MUNICIPALITY	136	0	0	4	0	132	0	0
20708 KALAIYA SUB-METROPOLITIAN CITY	1,248	0	28	200	0	968	52	0
20709 KARAIYAMAI RURAL MUNICIPALITY	175	0	0	0	0	175	0	0
20710 BARAGADHI RURAL MUNICIPALITY	171	0	1	0	0	170	0	0
20711 AADARSHA KOTWAL RURAL MUNICIPALITY	187	0	5	17	0	164	1	0
20712 SIMROUNGADH MUNICIPALITY	319	0	0	0	0	319	0	0
20713 PACHARAUTA MUNICIPALITY	189	0	0	4	0	185	0	0
20714 MAHAGADHIMAI MUNICIPALITY	634	0	10	38	0	586	0	0
20715 DEVTAL RURAL MUNICIPALITY	53	0	0	0	0	53	0	0
20716 SUBARNA RURAL MUNICIPALITY	195	0	0	30	0	165	0	0
Parsa District	6,733	0	375	497	0	5,803	58	0
20801 THORI RURAL MUNICIPALITY	289	0	0	0	0	283	6	0
20802 JIRABHAWANI RURAL MUNICIPALITY	155	0	5	9	0	141	0	0
20803 JAGARNATHPUR RURAL MUNICIPALITY	119	0	10	0	0	109	0	0
20804 PATERWA SUGAULI RURAL MUNICIPALITY	125	0	0	0	0	125	0	0
20805 SAKHUWA PRASAUNI RURAL MUNICIPALITY	231	0	0	0	0	231	0	0
20806 PARSAGADHI MUNICIPALITY	334	0	58	0	0	242	34	0
20807 BIRGUNJ METROPOLITIAN CITY	4,146	0	250	393	0	3,503	0	0
20808 BAHUDARMAI MUNICIPALITY	319	0	4	39	0	258	18	0
20809 POKHARIYA MUNICIPALITY	262	0	0	13	0	249	0	0
20810 KALIKAMAI RURAL MUNICIPALITY	115	0	48	0	0	67	0	0
20811 DHOBINI RURAL MUNICIPALITY	127	0	0	0	0	127	0	0
20812 CHHIPAHARMAI RURAL MUNICIPALITY	164	0	0	20	0	144	0	0
20813 PAKAHA MAINPUR RURAL MUNICIPALITY	146	0	0	0	0	146	0	0
20814 BINDABASINI RURAL MUNICIPALITY	201	0	0	23	0	178	0	0

1) NSIC stands for Nepal Standard Industrial Classification.

2) Includes "Not reported ", "Unknown" and so on.

Table 7-2 Number of Persons Engaged by Section of Industrial Classification, Kind of Business Place and Local Level.

District and Local Level	Section of NSIC ¹⁾							
	Q							
	Human Health and Social Work							
	Kind of Business Place							
	Total	Street Business	Home Business	Business Building	Traditional Market	Modern Shopping Mall + Exclusive Block or Building	Others	Not Stated ²⁾
Province 2								
Total	13,574	2	1,449	2,244	432	9,049	358	40
Metropolitan City	3,061	0	42	233	6	2,780	0	0
Sub-Metropolitan City	1,670	0	88	512	4	1,062	4	0
Municipality	6,608	0	790	1,171	379	3,935	312	21
Rural Municipality	2,235	2	529	328	43	1,272	42	19
201 Saptari District								
Total	1,811	1	482	385	49	797	78	19
Municipality	1,051	0	117	307	44	522	61	0
Rural Municipality	760	1	365	78	5	275	17	19
202 Siraha District								
Total	1,201	0	117	388	14	682	0	0
Municipality	908	0	98	323	0	487	0	0
Rural Municipality	293	0	19	65	14	195	0	0
203 Dhanusa District								
Total	2,641	0	140	667	10	1,820	4	0
Sub-Metropolitan City	1,376	0	55	460	1	859	1	0
Municipality	1,090	0	57	143	0	887	3	0
Rural Municipality	175	0	28	64	9	74	0	0
204 Mahottari District								
Total	908	0	125	109	28	646	0	0
Municipality	726	0	73	79	22	552	0	0
Rural Municipality	182	0	52	30	6	94	0	0
205 Sarlahi District								
Total	985	1	171	85	40	559	129	0
Municipality	818	0	120	78	34	478	108	0
Rural Municipality	167	1	51	7	6	81	21	0
206 Rautahat District								
Total	1,337	0	266	168	2	747	133	21
Municipality	1,269	0	266	168	2	679	133	21
Rural Municipality	68	0	0	0	0	68	0	0

1) NSIC stands for Nepal Standard Industrial Classification.

2) Includes "Not reported ", "Unknown" and so on.

Table 7-2 Number of Persons Engaged by Section of Industrial Classification, Kind of Business Place and Local Level.

District and Local Level	Section of NSIC ¹⁾							
	Q							
	Human Health and Social Work							
	Kind of Business Place							
	Total	Street Business	Home Business	Business Building	Traditional Market	Modern Shopping Mall + Exclusive Block or Building	Others	Not Stated ²⁾
207 Bara District								
Total	846	0	46	120	15	659	6	0
Sub-Metropolitan City	294	0	33	52	3	203	3	0
Municipality	240	0	11	34	12	180	3	0
Rural Municipality	312	0	2	34	0	276	0	0
208 Parsa District								
Total	3,845	0	102	322	274	3,139	8	0
Metropolitan City	3,061	0	42	233	6	2,780	0	0
Municipality	506	0	48	39	265	150	4	0
Rural Municipality	278	0	12	50	3	209	4	0

1) NSIC stands for Nepal Standard Industrial Classification.

2) Includes "Not reported ", "Unknown" and so on.

Table 7-2 Number of Persons Engaged by Section of Industrial Classification, Kind of Business Place and Local Level.

District and Local Level	Section of NSIC ¹⁾							
	Q							
	Human Health and Social Work							
	Kind of Business Place							
	Total	Street Business	Home Business	Business Building	Traditional Market	Modern Shopping Mall + Exclusive Block or Building	Others	Not Stated ²⁾
Saptari District	1,811	1	482	385	49	797	78	19
20101 SAPTAKOSHI MUNICIPALITY	90	0	23	15	0	52	0	0
20102 KANCHANRUP MUNICIPALITY	105	0	2	23	28	40	12	0
20103 AGMISAIR KRISHNA SABARAN RURAL MUNICIPALITY	51	1	4	6	0	21	0	19
20104 RUPANI RURAL MUNICIPALITY	106	0	5	2	0	95	4	0
20105 SHAMBHUNATH MUNICIPALITY	61	0	0	1	1	59	0	0
20106 KHADAK MUNICIPALITY	102	0	21	4	1	76	0	0
20107 SURUNGA MUNICIPALITY	102	0	32	16	5	34	15	0
20108 BALAN-BIHUL RURAL MUNICIPALITY	47	0	4	8	1	26	8	0
20109 BODE BARSAIN MUNICIPALITY	99	0	3	40	1	53	2	0
20110 DAKNESHWORI MUNICIPALITY	71	0	8	3	2	54	4	0
20111 RAJGADHA RURAL MUNICIPALITY	382	0	336	16	0	30	0	0
20112 BISHNUPUR RURAL MUNICIPALITY	19	0	5	10	4	0	0	0
20113 RAJBIRAJ MUNICIPALITY	298	0	14	190	6	88	0	0
20114 MAHADEWA RURAL MUNICIPALITY	50	0	4	4	0	42	0	0
20115 TIRAHUT RURAL MUNICIPALITY	32	0	2	18	0	7	5	0
20116 HANUMANNAGAR KANKALINI MUNICIPALITY	123	0	14	15	0	66	28	0
20117 TILATHI KOILADI RURAL MUNICIPALITY	53	0	2	3	0	48	0	0
20118 CHHINNAMASTA RURAL MUNICIPALITY	20	0	3	11	0	6	0	0
Siraha District	1,201	0	117	388	14	682	0	0
20201 LAHAN MUNICIPALITY	209	0	35	82	0	92	0	0
20202 DHANGADHIMAI MUNICIPALITY	149	0	25	33	0	91	0	0
20203 GOLBAZAR MUNICIPALITY	95	0	12	44	0	39	0	0
20204 MIRCHAIYA MUNICIPALITY	154	0	5	77	0	72	0	0
20205 KARJANHA MUNICIPALITY	76	0	9	2	0	65	0	0
20206 KALYANPUR MUNICIPALITY	34	0	6	2	0	26	0	0
20207 NARAHA RURAL MUNICIPALITY	37	0	0	1	1	35	0	0
20208 BISHNUPUR RURAL MUNICIPALITY	37	0	8	9	0	20	0	0
20209 ARNAMA RURAL MUNICIPALITY	29	0	0	6	8	15	0	0
20210 SUKHIPUR MUNICIPALITY	47	0	0	20	0	27	0	0
20211 LAXMIPUR PATARI RURAL MUNICIPALITY	37	0	0	23	0	14	0	0
20212 SAKHUWA NANKARKATTI RURAL MUNICIPALITY	44	0	9	0	5	30	0	0
20213 BHAGAWANPUR RURAL MUNICIPALITY	26	0	0	13	0	13	0	0
20214 NAWARAJPUR RURAL MUNICIPALITY	22	0	0	0	0	22	0	0
20215 BARIYARPATTI RURAL MUNICIPALITY	31	0	2	6	0	23	0	0
20216 AURAH RURAL MUNICIPALITY	30	0	0	7	0	23	0	0
20217 SIRAHA MUNICIPALITY	144	0	6	63	0	75	0	0
Dhanusa District	2,641	0	140	667	10	1,820	4	0
20301 GANESHPUR CHARNATH MUNICIPALITY	40	0	2	7	0	31	0	0
20302 DHANUSHADHAM MUNICIPALITY	48	0	15	33	0	0	0	0
20303 MITHILA MUNICIPALITY	211	0	10	18	0	181	2	0
20304 BATESHWOR RURAL MUNICIPALITY	16	0	3	0	8	5	0	0
20305 CHHRESHWORNATH MUNICIPALITY	595	0	11	22	0	562	0	0
20306 LAXMINIYA RURAL MUNICIPALITY	50	0	18	19	0	13	0	0
20307 MITHILA BIHARI MUNICIPALITY	41	0	5	15	0	21	0	0
20308 HANSAPUR MUNICIPALITY	43	0	13	6	0	24	0	0
20309 SABAILA MUNICIPALITY	0	0	0	0	0	0	0	0
20310 SHAHIDNAGAR MUNICIPALITY	32	0	0	32	0	0	0	0
20311 KAMALA MUNICIPALITY	17	0	1	5	0	11	0	0
20312 JANAK NANDINI RURAL MUNICIPALITY	30	0	0	18	0	12	0	0
20313 BIDEHA MUNICIPALITY	23	0	0	4	0	19	0	0
20314 AURAH RURAL MUNICIPALITY	38	0	5	3	1	29	0	0
20315 JANAKPURDHAM SUB-METROPOLITAN CITY	1,376	0	55	460	1	859	1	0
20316 DHANAUJI RURAL MUNICIPALITY	41	0	2	24	0	15	0	0
20317 NAGARAIN MUNICIPALITY	40	0	0	1	0	38	1	0
20318 MUKHIYAPATTI MUSAHARMIYA RURAL MUNICIPALITY	0	0	0	0	0	0	0	0

1) NSIC stands for Nepal Standard Industrial Classification.

2) Includes "Not reported ", "Unknown" and so on.

Table 7-2 Number of Persons Engaged by Section of Industrial Classification, Kind of Business Place and Local Level.

District and Local Level	Section of NSIC ¹⁾							
	Q							
	Human Health and Social Work							
	Kind of Business Place							
	Total	Street Business	Home Business	Business Building	Traditional Market	Modern Shopping Mall + Exclusive Block or Building	Others	Not Stated ²⁾
Mahottari District	908	0	125	109	28	646	0	0
20401 BARDIBAS MUNICIPALITY	221	0	8	11	1	201	0	0
20402 GAUSHALA MUNICIPALITY	92	0	23	7	19	43	0	0
20403 SONAMA RURAL MUNICIPALITY	40	0	40	0	0	0	0	0
20404 AURAH MUNICIPALITY	8	0	1	0	0	7	0	0
20405 BHANGAHA MUNICIPALITY	37	0	2	4	2	29	0	0
20406 LOHARPATTI MUNICIPALITY	41	0	5	13	0	23	0	0
20407 BALAWA MUNICIPALITY	43	0	10	12	0	21	0	0
20408 RAM GOPALPUR MUNICIPALITY	50	0	4	0	0	46	0	0
20409 SAMSI RURAL MUNICIPALITY	112	0	10	30	6	66	0	0
20410 MANARA SHISAWA MUNICIPALITY	67	0	16	4	0	47	0	0
20411 EKADARA RURAL MUNICIPALITY	8	0	0	0	0	8	0	0
20412 MAHOTTARI RURAL MUNICIPALITY	0	0	0	0	0	0	0	0
20413 PIPARA RURAL MUNICIPALITY	22	0	2	0	0	20	0	0
20414 MATIHANI MUNICIPALITY	23	0	0	4	0	19	0	0
20415 JALESHWOR MUNICIPALITY	144	0	4	24	0	116	0	0
Sarlahi District	985	1	171	85	40	559	129	0
20501 LALBANDI MUNICIPALITY	151	0	1	26	12	112	0	0
20502 HARIWAN MUNICIPALITY	117	0	20	7	0	90	0	0
20503 BAGMATI MUNICIPALITY	153	0	0	2	0	43	108	0
20504 BARAHATHAWA MUNICIPALITY	68	0	21	16	0	31	0	0
20505 HARIPUR MUNICIPALITY	30	0	5	4	0	21	0	0
20506 ISHWORPUR MUNICIPALITY	47	0	3	0	16	28	0	0
20507 HARIPURWA MUNICIPALITY	19	0	1	0	0	18	0	0
20508 PARSARURAL MUNICIPALITY	20	0	0	0	0	20	0	0
20509 BRAHMAPURI RURAL MUNICIPALITY	25	0	7	0	0	18	0	0
20510 CHANDRANAGAR RURAL MUNICIPALITY	6	0	6	0	0	0	0	0
20511 KABILASHI MUNICIPALITY	27	0	1	2	0	24	0	0
20512 CHAKRAGHATTA RURAL MUNICIPALITY	22	0	0	0	0	22	0	0
20513 BASBARIYA RURAL MUNICIPALITY	26	0	16	4	0	0	6	0
20514 DHANAKAUL RURAL MUNICIPALITY	21	1	2	3	0	0	15	0
20515 RAMNAGAR RURAL MUNICIPALITY	15	0	9	0	6	0	0	0
20516 BALARA MUNICIPALITY	46	0	32	7	0	7	0	0
20517 GODAITA MUNICIPALITY	47	0	5	2	0	40	0	0
20518 BISHNU RURAL MUNICIPALITY	25	0	11	0	0	14	0	0
20519 KAUDENA RURAL MUNICIPALITY	7	0	0	0	0	7	0	0
20520 MALANGAWA MUNICIPALITY	113	0	31	12	6	64	0	0
Rautahat District	1,337	0	266	168	2	747	133	21
20601 CHANDRAPUR MUNICIPALITY	246	0	62	45	0	139	0	0
20602 GUJARA MUNICIPALITY	41	0	0	17	0	11	7	6
20603 PHATUWA BIJAYAPUR MUNICIPALITY	114	0	56	0	0	0	58	0
20604 KATAHARIYA MUNICIPALITY	69	0	15	5	0	25	9	15
20605 BRINDABAN MUNICIPALITY	39	0	8	0	0	20	11	0
20606 GADHIMAI MUNICIPALITY	48	0	0	0	0	48	0	0
20607 MADHAV NARAYAN MUNICIPALITY	54	0	0	5	1	48	0	0
20608 GARUDA MUNICIPALITY	170	0	61	37	0	68	4	0
20609 DEWAHI GONAH MUNICIPALITY	25	0	0	7	0	18	0	0
20610 MAULAPUR MUNICIPALITY	3	0	0	3	0	0	0	0
20611 BOUDHIMAI MUNICIPALITY	32	0	6	8	0	18	0	0
20612 PAROHA MUNICIPALITY	48	0	8	6	1	32	1	0
20613 RAJPUR MUNICIPALITY	48	0	0	2	0	38	8	0
20614 YAMUNAMAI RURAL MUNICIPALITY	29	0	0	0	0	29	0	0
20615 DURGA BHAGAWATI RURAL MUNICIPALITY	39	0	0	0	0	39	0	0
20616 RAJDEVI MUNICIPALITY	25	0	0	0	0	25	0	0
20617 GAUR MUNICIPALITY	273	0	49	32	0	162	30	0
20618 ISHANATH MUNICIPALITY	34	0	1	1	0	27	5	0

1) NSIC stands for Nepal Standard Industrial Classification.

2) Includes "Not reported ", "Unknown" and so on.

Table 7-2 Number of Persons Engaged by Section of Industrial Classification, Kind of Business Place and Local Level.

District and Local Level	Section of NSIC ¹⁾							
	Q							
	Human Health and Social Work							
	Kind of Business Place							
	Total	Street Business	Home Business	Business Building	Traditional Market	Modern Shopping Mall + Exclusive Block or Building	Others	Not Stated ²⁾
Bara District	846	0	46	120	15	659	6	0
20701 NIJAGADH MUNICIPALITY	47	0	8	6	0	30	3	0
20702 KOLHABI MUNICIPALITY	66	0	0	3	0	63	0	0
20703 JITPUR SIMARA SUB-METROPOLITIAN CITY	113	0	8	28	0	74	3	0
20704 PARAWANIPUR RURAL MUNICIPALITY	138	0	0	0	0	138	0	0
20705 PRASAUNI RURAL MUNICIPALITY	22	0	0	1	0	21	0	0
20706 BISHRAMPUR RURAL MUNICIPALITY	22	0	0	6	0	16	0	0
20707 PHETA RURAL MUNICIPALITY	16	0	0	2	0	14	0	0
20708 KALAIYA SUB-METROPOLITIAN CITY	181	0	25	24	3	129	0	0
20709 KARAIYAMAI RURAL MUNICIPALITY	27	0	1	0	0	26	0	0
20710 BARAGADHI RURAL MUNICIPALITY	29	0	1	0	0	28	0	0
20711 AADARSHA KOTWAL RURAL MUNICIPALITY	37	0	0	18	0	19	0	0
20712 SIMROUNGADH MUNICIPALITY	56	0	3	3	12	38	0	0
20713 PACHARAUTA MUNICIPALITY	47	0	0	0	0	47	0	0
20714 MAHAGADHIMAI MUNICIPALITY	24	0	0	22	0	2	0	0
20715 DEVTAL RURAL MUNICIPALITY	14	0	0	0	0	14	0	0
20716 SUBARNA RURAL MUNICIPALITY	7	0	0	7	0	0	0	0
Parsa District	3,845	0	102	322	274	3,139	8	0
20801 THORI RURAL MUNICIPALITY	30	0	0	0	0	29	1	0
20802 JIRABHAWANI RURAL MUNICIPALITY	36	0	0	11	2	23	0	0
20803 JAGARNATHPUR RURAL MUNICIPALITY	33	0	1	13	0	19	0	0
20804 PATERWA SUGAULI RURAL MUNICIPALITY	12	0	0	1	0	11	0	0
20805 SAKHUWA PRASAUNI RURAL MUNICIPALITY	29	0	1	0	1	27	0	0
20806 PARSAGADHI MUNICIPALITY	92	0	42	5	1	40	4	0
20807 BIRGUNJ METROPOLITIAN CITY	3,061	0	42	233	6	2,780	0	0
20808 BAHUDARMAI MUNICIPALITY	314	0	6	9	264	35	0	0
20809 POKHARIYA MUNICIPALITY	100	0	0	25	0	75	0	0
20810 KALIKAMAI RURAL MUNICIPALITY	17	0	1	10	0	6	0	0
20811 DHOBINI RURAL MUNICIPALITY	31	0	0	0	0	31	0	0
20812 CHHIPAHARMAI RURAL MUNICIPALITY	44	0	9	15	0	17	3	0
20813 PAKAHA MAINPUR RURAL MUNICIPALITY	27	0	0	0	0	27	0	0
20814 BINDABASINI RURAL MUNICIPALITY	19	0	0	0	0	19	0	0

1) NSIC stands for Nepal Standard Industrial Classification.

2) Includes "Not reported ", "Unknown" and so on.

Table 7-2 Number of Persons Engaged by Section of Industrial Classification, Kind of Business Place and Local Level.

District and Local Level	Section of NSIC ¹⁾							
	L+M+N+R+S							
	Real Estate, Professional & Scientific Activities, Administrative Services, Arts & Entertainment, Other Services							
	Kind of Business Place							
	Total	Street Business	Home Business	Business Building	Traditional Market	Modern Shopping Mall + Exclusive Block or Building	Others	Not Stated ²⁾
Province 2								
Total	23,884	329	4,504	11,791	1,863	3,003	2,223	171
Metropolitan City	2,294	50	272	981	216	756	19	0
Sub-Metropolitan City	4,349	68	387	3,236	67	399	80	112
Municipality	12,950	169	2,919	6,075	1,178	1,347	1,240	22
Rural Municipality	4,291	42	926	1,499	402	501	884	37
201 Saptari District								
Total	3,584	48	649	917	537	465	919	49
Municipality	2,195	29	340	646	428	352	388	12
Rural Municipality	1,389	19	309	271	109	113	531	37
202 Siraha District								
Total	1,748	16	472	1,088	93	69	10	0
Municipality	1,283	14	354	793	55	60	7	0
Rural Municipality	465	2	118	295	38	9	3	0
203 Dhanusa District								
Total	3,487	87	673	1,971	196	369	73	118
Sub-Metropolitan City	2,062	64	272	1,232	54	281	47	112
Municipality	1,038	23	308	531	105	41	24	6
Rural Municipality	387	0	93	208	37	47	2	0
204 Mahottari District								
Total	2,595	15	566	930	167	596	321	0
Municipality	1,752	13	449	751	111	383	45	0
Rural Municipality	843	2	117	179	56	213	276	0
205 Sarlahi District								
Total	1,979	26	592	599	305	210	247	0
Municipality	1,720	15	501	532	253	181	238	0
Rural Municipality	259	11	91	67	52	29	9	0
206 Rautahat District								
Total	3,973	69	723	2,282	121	256	519	3
Municipality	3,880	67	712	2,208	119	256	515	3
Rural Municipality	93	2	11	74	2	0	4	0

1) NSIC stands for Nepal Standard Industrial Classification.

2) Includes "Not reported ", "Unknown" and so on.

Table 7-2 Number of Persons Engaged by Section of Industrial Classification, Kind of Business Place and Local Level.

District and Local Level	Section of NSIC ¹⁾							
	L+M+N+R+S							
	Real Estate, Professional & Scientific Activities, Administrative Services, Arts & Entertainment, Other Services							
	Kind of Business Place							
	Total	Street Business	Home Business	Business Building	Traditional Market	Modern Shopping Mall + Exclusive Block or Building	Others	Not Stated ²⁾
207 Bara District								
Total	3,267	8	263	2,636	109	192	58	1
Sub-Metropolitan City	2,287	4	115	2,004	13	118	33	0
Municipality	622	1	120	396	66	36	2	1
Rural Municipality	358	3	28	236	30	38	23	0
208 Parsa District								
Total	3,251	60	566	1,368	335	846	76	0
Metropolitan City	2,294	50	272	981	216	756	19	0
Municipality	460	7	135	218	41	38	21	0
Rural Municipality	497	3	159	169	78	52	36	0

1) NSIC stands for Nepal Standard Industrial Classification.

2) Includes "Not reported ", "Unknown" and so on.

Table 7-2 Number of Persons Engaged by Section of Industrial Classification, Kind of Business Place and Local Level.

District and Local Level	Section of NSIC ¹⁾								
	L+M+N+R+S								
	Real Estate, Professional & Scientific Activities, Administrative Services, Arts & Entertainment, Other Services								
	Kind of Business Place								
	Total	Street Business	Home Business	Business Building	Traditional Market	Modern Shopping Mall + Exclusive Block or Building	Others	Not Stated ²⁾	
Saptari District	3,584	48	649	917	537		465	919	49
20101 SAPTAKOSHI MUNICIPALITY	122	3	29	40	13		30	7	0
20102 KANCHANRUP MUNICIPALITY	175	10	40	84	20		8	13	0
20103 AGMISAIR KRISHNA SABARAN RURAL MUNICIPALITY	106	1	16	15	14		10	37	13
20104 RUPANI RURAL MUNICIPALITY	108	0	24	9	1		13	60	1
20105 SHAMBHUNATH MUNICIPALITY	173	0	15	40	43		64	11	0
20106 KHADAK MUNICIPALITY	124	0	28	69	17		3	7	0
20107 SURUNGA MUNICIPALITY	419	8	19	49	23		167	153	0
20108 BALAN-BIHUL RURAL MUNICIPALITY	129	1	17	12	9		13	77	0
20109 BODE BARSAIN MUNICIPALITY	101	1	15	52	27		6	0	0
20110 DAKNESHWORI MUNICIPALITY	177	0	63	37	17		6	42	12
20111 RAJGADHA RURAL MUNICIPALITY	156	12	24	38	29		50	3	0
20112 BISHNUPUR RURAL MUNICIPALITY	99	2	31	48	8		1	9	0
20113 RAJBIRAJ MUNICIPALITY	585	3	80	182	268		49	3	0
20114 MAHADEWA RURAL MUNICIPALITY	229	3	86	95	0		23	22	0
20115 TIRAHUT RURAL MUNICIPALITY	90	0	14	26	2		0	25	23
20116 HANUMANNAGAR KANKALINI MUNICIPALITY	319	4	51	93	0		19	152	0
20117 TILATHI KOILADI RURAL MUNICIPALITY	168	0	61	14	26		0	67	0
20118 CHHINNAMASTA RURAL MUNICIPALITY	304	0	36	14	20		3	231	0
Siraha District	1,748	16	472	1,088	93		69	10	0
20201 LAHAN MUNICIPALITY	314	0	116	175	22		1	0	0
20202 DHANGADHIMAI MUNICIPALITY	125	3	10	77	0		33	2	0
20203 GOLBAZAR MUNICIPALITY	138	0	47	75	0		14	2	0
20204 MIRCHAIYA MUNICIPALITY	218	0	64	146	2		6	0	0
20205 KARJANHA MUNICIPALITY	37	0	18	14	5		0	0	0
20206 KALYANPUR MUNICIPALITY	74	0	24	36	14		0	0	0
20207 NARAHA RURAL MUNICIPALITY	86	1	21	61	3		0	0	0
20208 BISHNUPUR RURAL MUNICIPALITY	69	0	20	44	0		5	0	0
20209 ARNAMA RURAL MUNICIPALITY	18	0	6	3	9		0	0	0
20210 SUKHIPUR MUNICIPALITY	103	8	23	60	6		6	0	0
20211 LAXMIPUR PATARI RURAL MUNICIPALITY	107	0	8	89	10		0	0	0
20212 SAKHUWA NANKARKATTI RURAL MUNICIPALITY	9	0	1	6	2		0	0	0
20213 BHAGAWANPUR RURAL MUNICIPALITY	38	0	7	29	2		0	0	0
20214 NAWARAJPUR RURAL MUNICIPALITY	5	0	2	2	1		0	0	0
20215 BARIYARPATTI RURAL MUNICIPALITY	102	1	46	37	11		4	3	0
20216 AURAH RURAL MUNICIPALITY	31	0	7	24	0		0	0	0
20217 SIRAHA MUNICIPALITY	274	3	52	210	6		0	3	0
Dhanusa District	3,487	87	673	1,971	196		369	73	118
20301 GANESHMAN CHARNATH MUNICIPALITY	90	0	55	30	0		1	4	0
20302 DHANUSHADHAM MUNICIPALITY	113	6	33	59	9		3	2	1
20303 MITHILA MUNICIPALITY	138	0	18	112	2		1	5	0
20304 BATESHWOR RURAL MUNICIPALITY	78	0	15	37	26		0	0	0
20305 CHHRESHWORNATH MUNICIPALITY	173	10	52	65	17		24	5	0
20306 LAXMINIYA RURAL MUNICIPALITY	71	0	25	42	4		0	0	0
20307 MITHILA BIHARI MUNICIPALITY	114	1	19	72	11		9	2	0
20308 HANSAPUR MUNICIPALITY	80	0	54	4	18		0	0	4
20309 SABAILA MUNICIPALITY	96	0	16	43	34		1	2	0
20310 SHAHIDNAGAR MUNICIPALITY	71	4	17	44	4		4	1	1
20311 KAMALA MUNICIPALITY	31	2	14	12	3		0	0	0
20312 JANAK NANDINI RURAL MUNICIPALITY	43	0	7	19	4		11	2	0
20313 BIDEHA MUNICIPALITY	65	0	21	41	3		0	0	0
20314 AURAH RURAL MUNICIPALITY	74	0	25	37	3		9	0	0
20315 JANAKPURDHAM SUB-METROPOLITIAN CITY	2,062	64	272	1,232	54		281	47	112
20316 DHANAUJI RURAL MUNICIPALITY	107	0	19	61	0		27	0	0
20317 NAGARAIN MUNICIPALITY	67	0	9	49	4		2	3	0
20318 MUKHIYAPATTI MUSAHARMIYA RURAL MUNICIPALITY	14	0	2	12	0		0	0	0

1) NSIC stands for Nepal Standard Industrial Classification.

2) Includes "Not reported ", "Unknown" and so on.

Table 7-2 Number of Persons Engaged by Section of Industrial Classification, Kind of Business Place and Local Level.

District and Local Level	Section of NSIC ¹⁾								Not Stated ²⁾
	L+M+N+R+S								
	Real Estate, Professional & Scientific Activities, Administrative Services, Arts & Entertainment, Other Services								
	Kind of Business Place								
Total	Street Business	Home Business	Business Building	Traditional Market	Modern Shopping Mall + Exclusive Block or Building	Others			
Mahottari District	2,595	15	566	930	167	596	321	0	
20401 BARDIBAS MUNICIPALITY	178	4	31	77	8	56	2	0	
20402 GAUSHALA MUNICIPALITY	233	0	43	41	50	99	0	0	
20403 SONAMA RURAL MUNICIPALITY	48	0	14	7	5	6	16	0	
20404 AURAH MUNICIPALITY	56	0	13	18	7	18	0	0	
20405 BHANGAHA MUNICIPALITY	114	0	72	22	14	5	1	0	
20406 LOHARPATTI MUNICIPALITY	182	1	78	99	1	3	0	0	
20407 BALAWA MUNICIPALITY	118	0	19	65	10	7	17	0	
20408 RAM GOPALPUR MUNICIPALITY	99	0	7	17	16	57	2	0	
20409 SAMSI RURAL MUNICIPALITY	97	0	13	59	23	0	2	0	
20410 MANARA SHISAWA MUNICIPALITY	212	8	151	23	0	12	18	0	
20411 EKADARA RURAL MUNICIPALITY	505	2	74	34	13	176	206	0	
20412 MAHOTTARI RURAL MUNICIPALITY	27	0	4	15	0	8	0	0	
20413 PIPARA RURAL MUNICIPALITY	166	0	12	64	15	23	52	0	
20414 MATIHANI MUNICIPALITY	133	0	18	26	5	79	5	0	
20415 JALESHWOR MUNICIPALITY	427	0	17	363	0	47	0	0	
Sarlahi District	1,979	26	592	599	305	210	247	0	
20501 LALBANDI MUNICIPALITY	190	0	42	91	35	20	2	0	
20502 HARIWAN MUNICIPALITY	289	3	148	89	2	47	0	0	
20503 BAGMATI MUNICIPALITY	307	1	14	38	9	15	230	0	
20504 BARAHATHAWA MUNICIPALITY	228	1	64	94	52	16	1	0	
20505 HARIPUR MUNICIPALITY	74	0	6	39	2	27	0	0	
20506 ISHWORPUR MUNICIPALITY	190	1	31	64	60	29	5	0	
20507 HARIPURWA MUNICIPALITY	47	3	25	10	2	7	0	0	
20508 PARSARURAL MUNICIPALITY	16	0	1	6	9	0	0	0	
20509 BRAHMAPURI RURAL MUNICIPALITY	23	1	17	3	2	0	0	0	
20510 CHANDRANAGAR RURAL MUNICIPALITY	36	1	2	26	5	2	0	0	
20511 KABILASHI MUNICIPALITY	54	2	29	13	6	4	0	0	
20512 CHAKRAGHATTA RURAL MUNICIPALITY	74	7	19	3	11	27	7	0	
20513 BASBARIYA RURAL MUNICIPALITY	17	0	12	3	0	0	2	0	
20514 DHANAKAUL RURAL MUNICIPALITY	32	0	18	14	0	0	0	0	
20515 RAMNAGAR RURAL MUNICIPALITY	34	2	10	7	15	0	0	0	
20516 BALARA MUNICIPALITY	39	3	22	12	2	0	0	0	
20517 GODAITA MUNICIPALITY	81	0	25	17	31	8	0	0	
20518 BISHNU RURAL MUNICIPALITY	22	0	11	1	10	0	0	0	
20519 KAUDENA RURAL MUNICIPALITY	5	0	1	4	0	0	0	0	
20520 MALANGAWA MUNICIPALITY	221	1	95	65	52	8	0	0	
Rautahat District	3,973	69	723	2,282	121	256	519	3	
20601 CHANDRAPUR MUNICIPALITY	520	3	118	252	44	90	13	0	
20602 GUJARA MUNICIPALITY	1,204	1	24	1,160	1	13	4	1	
20603 PHATUWA BIJAYAPUR MUNICIPALITY	449	0	118	25	12	1	293	0	
20604 KATAHARIYA MUNICIPALITY	129	7	34	26	0	1	61	0	
20605 BRINDABAN MUNICIPALITY	173	4	97	21	6	3	42	0	
20606 GADHIMAI MUNICIPALITY	66	0	8	56	0	2	0	0	
20607 MADHAV NARAYAN MUNICIPALITY	44	4	11	11	13	0	5	0	
20608 GARUDA MUNICIPALITY	374	30	96	196	1	45	6	0	
20609 DEWAHI GONAH MUNICIPALITY	29	3	20	2	0	0	4	0	
20610 MAULAPUR MUNICIPALITY	70	5	14	30	8	3	10	0	
20611 BOUDHIMAI MUNICIPALITY	101	9	16	51	12	2	11	0	
20612 PAROHA MUNICIPALITY	69	0	17	2	19	1	30	0	
20613 RAJPUR MUNICIPALITY	187	1	46	54	2	73	11	0	
20614 YAMUNAMAI RURAL MUNICIPALITY	50	0	2	44	1	0	3	0	
20615 DURGA BHAGAWATI RURAL MUNICIPALITY	43	2	9	30	1	0	1	0	
20616 RAJDEVI MUNICIPALITY	49	0	27	16	0	3	1	2	
20617 GAUR MUNICIPALITY	332	0	53	272	1	3	3	0	
20618 ISHANATH MUNICIPALITY	84	0	13	34	0	16	21	0	

1) NSIC stands for Nepal Standard Industrial Classification.

2) Includes "Not reported ", "Unknown" and so on.

Table 7-2 Number of Persons Engaged by Section of Industrial Classification, Kind of Business Place and Local Level.

District and Local Level	Section of NSIC ¹⁾							
	L+M+N+R+S							
	Real Estate, Professional & Scientific Activities, Administrative Services, Arts & Entertainment, Other Services							
	Kind of Business Place							
Total	Street Business	Home Business	Business Building	Traditional Market	Modern Shopping Mall + Exclusive Block or Building	Others	Not Stated ²⁾	
Bara District	3,267	8	263	2,636	109	192	58	1
20701 NIJAGADH MUNICIPALITY	74	1	26	46	1	0	0	0
20702 KOLHABI MUNICIPALITY	94	0	10	84	0	0	0	0
20703 JITPUR SIMARA SUB-METROPOLITIAN CITY	1,700	1	55	1,513	9	91	31	0
20704 PARAWANIPUR RURAL MUNICIPALITY	76	0	1	34	7	24	10	0
20705 PRASAUNI RURAL MUNICIPALITY	56	0	12	44	0	0	0	0
20706 BISHRAMPUR RURAL MUNICIPALITY	32	0	4	26	1	1	0	0
20707 PHETA RURAL MUNICIPALITY	55	0	0	35	15	0	5	0
20708 KALAIYA SUB-METROPOLITIAN CITY	587	3	60	491	4	27	2	0
20709 KARAIYAMAI RURAL MUNICIPALITY	21	0	3	4	7	7	0	0
20710 BARAGADHI RURAL MUNICIPALITY	47	2	2	38	0	3	2	0
20711 AADARSHA KOTWAL RURAL MUNICIPALITY	39	0	5	25	0	3	6	0
20712 SIMROUNGADH MUNICIPALITY	156	0	44	30	62	20	0	0
20713 PACHARAUTA MUNICIPALITY	62	0	17	32	0	10	2	1
20714 MAHAGADHIMAI MUNICIPALITY	236	0	23	204	3	6	0	0
20715 DEVTAL RURAL MUNICIPALITY	4	1	0	3	0	0	0	0
20716 SUBARNA RURAL MUNICIPALITY	28	0	1	27	0	0	0	0
Parsa District	3,251	60	566	1,368	335	846	76	0
20801 THORI RURAL MUNICIPALITY	47	0	19	9	7	0	12	0
20802 JIRABHAWANI RURAL MUNICIPALITY	46	0	9	12	13	11	1	0
20803 JAGARNATHPUR RURAL MUNICIPALITY	17	0	8	3	5	0	1	0
20804 PATERWA SUGAULI RURAL MUNICIPALITY	33	0	15	17	0	0	1	0
20805 SAKHUWA PRASAUNI RURAL MUNICIPALITY	114	2	37	37	8	24	6	0
20806 PARSAGADHI MUNICIPALITY	93	1	38	27	17	4	6	0
20807 BIRGUNJ METROPOLITIAN CITY	2,294	50	272	981	216	756	19	0
20808 BAHUDARMAI MUNICIPALITY	168	0	94	53	14	4	3	0
20809 POKHARIYA MUNICIPALITY	199	6	3	138	10	30	12	0
20810 KALIKAMAI RURAL MUNICIPALITY	44	1	29	13	1	0	0	0
20811 DHOBINI RURAL MUNICIPALITY	24	0	1	11	2	10	0	0
20812 CHHIPAHARMAI RURAL MUNICIPALITY	63	0	10	25	10	6	12	0
20813 PAKAHA MAINPUR RURAL MUNICIPALITY	69	0	26	21	21	1	0	0
20814 BINDABASINI RURAL MUNICIPALITY	40	0	5	21	11	0	3	0

1) NSIC stands for Nepal Standard Industrial Classification.

2) Includes "Not reported ", "Unknown" and so on.

Table 8-1 Number of Establishments by Section of Industrial Classification, Area of Business Place and Local Level

District and Local Level	Section of NSIC ¹⁾					
	Total ²⁾					
	Area of Business Place (Building/Room)					
	Total ³⁾	Less than 100 Ft2	100 to 299 Ft2	300 to 499 Ft2	500Ft2 and above	Not Stated ⁴⁾
Province 2						
Total	102,591	25,571	55,755	7,662	13,446	157
Metropolitan City	7,828	1,767	4,312	680	1,060	9
Sub-Metropolitan City	12,029	2,959	6,517	940	1,597	16
Municipality	61,756	15,175	34,258	4,466	7,749	108
Rural Municipality	20,978	5,670	10,668	1,576	3,040	24
201 Saptari District						
Total	13,983	3,957	7,051	1,030	1,936	9
Municipality	9,946	2,991	5,042	695	1,213	5
Rural Municipality	4,037	966	2,009	335	723	4
202 Siraha District						
Total	12,202	2,929	7,064	813	1,389	7
Municipality	9,285	2,041	5,759	528	951	6
Rural Municipality	2,917	888	1,305	285	438	1
203 Dhanusa District						
Total	16,364	3,913	9,004	1,402	2,021	24
Sub-Metropolitan City	6,883	1,520	3,840	628	884	11
Municipality	7,304	1,896	3,888	613	899	8
Rural Municipality	2,177	497	1,276	161	238	5
204 Mahottari District						
Total	9,995	2,669	5,092	756	1,465	13
Municipality	7,967	2,101	4,055	601	1,199	11
Rural Municipality	2,028	568	1,037	155	266	2
205 Sarlahi District						
Total	13,698	2,540	8,937	736	1,454	31
Municipality	11,008	1,893	7,362	565	1,158	30
Rural Municipality	2,690	647	1,575	171	296	1
206 Rautahat District						
Total	11,300	3,196	5,600	911	1,543	50
Municipality	10,709	2,975	5,331	878	1,478	47
Rural Municipality	591	221	269	33	65	3

1) NSIC stands for Nepal Standard Industrial Classification.

2) Establishments which belong to Section O, T, or U of NSIC are not surveyed.

3) Establishments only answered "BP4.1 Building/room occupied area using for Business is 1:Yes".

4) Includes "Not reported ", "Unknown" and so on.

Table 8-1 Number of Establishments by Section of Industrial Classification, Area of Business Place and Local Level

District and Local Level	Section of NSIC ¹⁾					
	Total ²⁾					
	Area of Business Place (Building/Room)					
	Total ³⁾	Less than 100 Ft ²	100 to 299 Ft ²	300 to 499 Ft ²	500Ft ² and above	Not Stated ⁴⁾
207 Bara District						
Total	11,505	2,905	6,010	869	1,711	10
Sub-Metropolitan City	5,146	1,439	2,677	312	713	5
Municipality	3,550	624	1,951	411	563	1
Rural Municipality	2,809	842	1,382	146	435	4
208 Parsa District						
Total	13,544	3,462	6,997	1,145	1,927	13
Metropolitan City	7,828	1,767	4,312	680	1,060	9
Municipality	1,987	654	870	175	288	0
Rural Municipality	3,729	1,041	1,815	290	579	4

1) NSIC stands for Nepal Standard Industrial Classification.

2) Establishments which belong to Section O, T, or U of NSIC are not surveyed.

3) Establishments only answered "BP4.1 Building/room occupied area using for Business is 1:Yes".

4) Includes "Not reported ", "Unknown" and so on.

Table 8-1 Number of Establishments by Section of Industrial Classification, Area of Business Place and Local Level

District and Local Level	Section of NSIC ¹⁾						Not Stated ⁴⁾
	Total ²⁾						
	Area of Business Place (Building/Room)						
	Total ³⁾	Less than 100 Ft2	100 to 299 Ft2	300 to 499 Ft2	500Ft2 and above		
Saptari District	13,983	3,957	7,051	1,030	1,936	9	
20101 SAPTAKOSHI MUNICIPALITY	667	232	283	30	122	0	
20102 KANCHANRUP MUNICIPALITY	1,219	635	395	55	133	1	
20103 AGMISAIR KRISHNA SABARAN RURAL MUNICIPALITY	565	164	264	34	100	3	
20104 RUPANI RURAL MUNICIPALITY	473	69	309	28	67	0	
20105 SHAMBHUNATH MUNICIPALITY	870	100	552	75	142	1	
20106 KHADAK MUNICIPALITY	1,052	334	512	57	149	0	
20107 SURUNGA MUNICIPALITY	1,027	281	526	86	133	1	
20108 BALAN-BIHUL RURAL MUNICIPALITY	340	26	195	51	68	0	
20109 BODE BARSAIN MUNICIPALITY	1,000	296	530	72	102	0	
20110 DAKNESHWOR MUNICIPALITY	763	155	454	55	98	1	
20111 RAJGADHA RARAL MUNICIPALITY	518	137	254	40	87	0	
20112 BISHNUPUR RURAL MUNICIPALITY	352	38	161	43	110	0	
20113 RAJBIRAJ MUNICIPALITY	2,402	675	1,306	180	240	1	
20114 MAHADEWA RURAL MUNICIPALITY	527	242	170	60	54	1	
20115 TIRAHUT RURAL MUNICIPALITY	335	127	125	21	62	0	
20116 HANUMANNAGAR KANKALINI MUNICIPALITY	946	283	484	85	94	0	
20117 TILATHI KOILADI RURAL MUNICIPALITY	458	89	222	34	113	0	
20118 CHHINNAMASTA RURAL MUNICIPALITY	469	74	309	24	62	0	
Siraha District	12,202	2,929	7,064	813	1,389	7	
20201 LAHAN MUNICIPALITY	2,111	456	1,248	138	268	1	
20202 DHANGADHIMAI MUNICIPALITY	908	325	449	52	82	0	
20203 GOLBAZAR MUNICIPALITY	1,252	202	852	81	115	2	
20204 MIRCHAIYA MUNICIPALITY	1,360	227	861	102	170	0	
20205 KARJANHA MUNICIPALITY	546	12	490	14	30	0	
20206 KALYANPUR MUNICIPALITY	741	276	361	39	65	0	
20207 NARAHA RURAL MUNICIPALITY	370	123	179	28	40	0	
20208 BISHNUPUR RURAL MUNICIPALITY	487	137	222	44	83	1	
20209 ARNAMA RURAL MUNICIPALITY	234	130	81	4	19	0	
20210 SUKHIPUR MUNICIPALITY	670	208	291	49	120	2	
20211 LAXMIPUR PATARI RURAL MUNICIPALITY	398	55	217	72	54	0	
20212 SAKHUWA NANKARKATTI RURAL MUNICIPALITY	175	25	103	13	34	0	
20213 BHAGAWANPUR RURAL MUNICIPALITY	275	102	126	14	33	0	
20214 NAWARAJPUR RURAL MUNICIPALITY	179	9	115	7	48	0	
20215 BARIYARPATTI RURAL MUNICIPALITY	504	171	157	85	91	0	
20216 AURAH RURAL MUNICIPALITY	295	136	105	18	36	0	
20217 SIRAHA MUNICIPALITY	1,697	335	1,207	53	101	1	
Dhanusa District	16,364	3,913	9,004	1,402	2,021	24	
20301 GANESHMAN CHARNATH MUNICIPALITY	558	19	417	52	70	0	
20302 DHANUSHADHAM MUNICIPALITY	778	181	405	82	107	3	
20303 MITHILA MUNICIPALITY	1,001	127	657	45	172	0	
20304 BATESHWOR RURAL MUNICIPALITY	250	27	173	17	33	0	
20305 CHHIRESHWORNATH MUNICIPALITY	1,089	154	630	112	193	0	
20306 LAXMINIYA RURAL MUNICIPALITY	414	88	247	37	42	0	
20307 MITHILA BIHARI MUNICIPALITY	479	136	237	43	63	0	
20308 HANSAPUR MUNICIPALITY	537	193	264	33	45	2	
20309 SABAILA MUNICIPALITY	587	276	265	15	30	1	
20310 SHAHIDNAGAR MUNICIPALITY	780	364	342	26	48	0	
20311 KAMALA MUNICIPALITY	436	116	258	26	34	2	
20312 JANAK NANDINI RURAL MUNICIPALITY	414	144	216	22	32	0	
20313 BIDEHA MUNICIPALITY	564	289	157	61	57	0	
20314 AURAH RURAL MUNICIPALITY	423	54	288	27	54	0	
20315 JANAKPURDHAM SUB-METROPOLITAN CITY	6,883	1,520	3,840	628	884	11	
20316 DHANAUJI RURAL MUNICIPALITY	467	164	230	25	43	5	
20317 NAGARAIN MUNICIPALITY	495	41	256	118	80	0	
20318 MUKHIYAPATTI MUSAHARMIYA RURAL MUNICIPALITY	209	20	122	33	34	0	

1) NSIC stands for Nepal Standard Industrial Classification.

2) Establishments which belong to Section O, T, or U of NSIC are not surveyed.

3) Establishments only answered "BP4.1 Building/room occupied area using for Business is 1:Yes".

4) Includes "Not reported", "Unknown" and so on.

Table 8-1 Number of Establishments by Section of Industrial Classification, Area of Business Place and Local Level

District and Local Level	Section of NSIC ¹⁾					
	Total ²⁾					
	Area of Business Place (Building/Room)					
	Total ³⁾	Less than 100 Ft2	100 to 299 Ft2	300 to 499 Ft2	500Ft2 and above	Not Stated ⁴⁾
Mahottari District	9,995	2,669	5,092	756	1,465	13
20401 BARDIBAS MUNICIPALITY	1,553	189	802	158	404	0
20402 GAUSHALA MUNICIPALITY	1,132	229	680	60	163	0
20403 SONAMA RURAL MUNICIPALITY	322	90	161	24	47	0
20404 AURAH MUNICIPALITY	348	60	212	32	44	0
20405 BHANGAHA MUNICIPALITY	545	86	309	55	95	0
20406 LOHARPATTI MUNICIPALITY	684	325	265	49	44	1
20407 BALAWA MUNICIPALITY	649	273	266	33	77	0
20408 RAM GOPALPUR MUNICIPALITY	585	136	290	69	89	1
20409 SAMSI RURAL MUNICIPALITY	579	146	278	84	71	0
20410 MANARA SHISAWA MUNICIPALITY	678	257	268	42	102	9
20411 EKADARA RURAL MUNICIPALITY	385	155	165	21	42	2
20412 MAHOTTARI RURAL MUNICIPALITY	230	43	154	3	30	0
20413 PIPARA RURAL MUNICIPALITY	512	134	279	23	76	0
20414 MATIHANI MUNICIPALITY	562	198	278	32	54	0
20415 JALESHWOR MUNICIPALITY	1,231	348	685	71	127	0
Sarlahi District	13,698	2,540	8,937	736	1,454	31
20501 LALBANDI MUNICIPALITY	1,954	213	1,366	145	228	2
20502 HARIWAN MUNICIPALITY	1,380	262	907	76	116	19
20503 BAGMATI MUNICIPALITY	738	175	425	34	98	6
20504 BARAHATHAWA MUNICIPALITY	1,470	417	789	99	163	2
20505 HARIPUR MUNICIPALITY	631	119	457	23	32	0
20506 ISHWORPUR MUNICIPALITY	1,201	241	789	40	131	0
20507 HARIPURWA MUNICIPALITY	319	46	180	34	58	1
20508 PARSARURAL MUNICIPALITY	263	65	156	20	22	0
20509 BRAHMAPURI RURAL MUNICIPALITY	300	126	130	14	30	0
20510 CHANDRANAGAR RURAL MUNICIPALITY	431	97	217	49	68	0
20511 KABILASHI MUNICIPALITY	515	124	310	18	63	0
20512 CHAKRAGHATTA RURAL MUNICIPALITY	346	61	215	16	54	0
20513 BASBARIYA RURAL MUNICIPALITY	321	52	201	26	42	0
20514 DHANAKAUL RURAL MUNICIPALITY	214	46	120	23	25	0
20515 RAMNAGAR RURAL MUNICIPALITY	289	39	208	11	31	0
20516 BALARA MUNICIPALITY	521	140	262	21	98	0
20517 GODAITA MUNICIPALITY	833	122	545	47	119	0
20518 BISHNU RURAL MUNICIPALITY	338	94	220	7	17	0
20519 KAUDENA RURAL MUNICIPALITY	188	67	108	5	7	1
20520 MALANGAWA MUNICIPALITY	1,446	34	1,332	28	52	0
Rautahat District	11,300	3,196	5,600	911	1,543	50
20601 CHANDRAPUR MUNICIPALITY	2,368	615	1,228	194	326	5
20602 GUJARA MUNICIPALITY	651	272	244	34	94	7
20603 PHATUWA BIJAYAPUR MUNICIPALITY	570	153	329	21	65	2
20604 KATAHARIYA MUNICIPALITY	530	95	329	29	71	6
20605 BRINDABAN MUNICIPALITY	507	119	231	53	100	4
20606 GADHIMAI MUNICIPALITY	429	99	270	8	51	1
20607 MADHAV NARAYAN MUNICIPALITY	412	76	255	28	53	0
20608 GARUDA MUNICIPALITY	1,315	369	540	188	208	10
20609 DEWAHI GONAH MUNICIPALITY	258	77	113	27	40	1
20610 MAULAPUR MUNICIPALITY	351	133	149	30	38	1
20611 BOUDHIMAI MUNICIPALITY	501	213	195	14	74	5
20612 PAROHA MUNICIPALITY	426	147	234	18	25	2
20613 RAJPUR MUNICIPALITY	543	109	342	29	63	0
20614 YAMUNAMAI RURAL MUNICIPALITY	356	172	145	19	18	2
20615 DURGA BHAGAWATI RURAL MUNICIPALITY	235	49	124	14	47	1
20616 RAJDEVI MUNICIPALITY	288	133	87	16	52	0
20617 GAUR MUNICIPALITY	1,083	197	596	145	144	1
20618 ISHANATH MUNICIPALITY	477	168	189	44	74	2

1) NSIC stands for Nepal Standard Industrial Classification.

2) Establishments which belong to Section O, T, or U of NSIC are not surveyed.

3) Establishments only answered "BP4.1 Building/room occupied area using for Business is 1:Yes".

4) Includes "Not reported ", "Unknown" and so on.

Table 8-1 Number of Establishments by Section of Industrial Classification, Area of Business Place and Local Level

District and Local Level	Section of NSIC ¹⁾					
	Total ²⁾					
	Area of Business Place (Building/Room)					
	Total ³⁾	Less than 100 Ft2	100 to 299 Ft2	300 to 499 Ft2	500Ft2 and above	Not Stated ⁴⁾
Bara District	11,505	2,905	6,010	869	1,711	10
20701 NJAGADH MUNICIPALITY	767	21	428	160	158	0
20702 KOLHABI MUNICIPALITY	623	126	372	39	85	1
20703 JITPUR SIMARA SUB-METROPOLITIAN CITY	2,901	765	1,582	157	394	3
20704 PARAWANIPUR RURAL MUNICIPALITY	505	171	209	17	108	0
20705 PRASAUNI RURAL MUNICIPALITY	296	96	142	12	44	2
20706 BISHRAMPUR RURAL MUNICIPALITY	400	178	159	21	42	0
20707 PHETA RURAL MUNICIPALITY	398	112	218	24	43	1
20708 KALAIYA SUB-METROPOLITIAN CITY	2,245	674	1,095	155	319	2
20709 KARAIYAMAI RURAL MUNICIPALITY	201	82	92	12	15	0
20710 BARAGADHI RURAL MUNICIPALITY	301	53	177	19	52	0
20711 AADARSHA KOTWAL RURAL MUNICIPALITY	281	50	157	22	52	0
20712 SIMROUNGADH MUNICIPALITY	809	301	302	61	145	0
20713 PACHARAUTA MUNICIPALITY	354	55	224	34	41	0
20714 MAHAGADHIMAI MUNICIPALITY	997	121	625	117	134	0
20715 DEVTAL RURAL MUNICIPALITY	147	40	80	5	21	1
20716 SUBARNA RURAL MUNICIPALITY	280	60	148	14	58	0
Parsa District	13,544	3,462	6,997	1,145	1,927	13
20801 THORI RURAL MUNICIPALITY	549	135	309	41	64	0
20802 JIRABHAWANI RURAL MUNICIPALITY	416	85	246	33	52	0
20803 JAGARNATHPUR RURAL MUNICIPALITY	348	86	183	30	49	0
20804 PATERWA SUGAULI RURAL MUNICIPALITY	333	98	187	16	32	0
20805 SAKHUWA PRASAUNI RURAL MUNICIPALITY	559	104	264	85	105	1
20806 PARSAGADHI MUNICIPALITY	696	132	381	83	100	0
20807 BIRGUNJ METROPOLITIAN CITY	7,828	1,767	4,312	680	1,060	9
20808 BAHUDARMAI MUNICIPALITY	588	233	225	39	91	0
20809 POKHARIYA MUNICIPALITY	703	289	264	53	97	0
20810 KALIKAMAI RURAL MUNICIPALITY	187	55	93	8	30	1
20811 DHOBINI RURAL MUNICIPALITY	240	86	90	19	43	2
20812 CHHIPAHARMAI RURAL MUNICIPALITY	374	142	149	13	70	0
20813 PAKAHA MAINPUR RURAL MUNICIPALITY	318	134	105	21	58	0
20814 BINDABASINI RURAL MUNICIPALITY	405	116	189	24	76	0

1) NSIC stands for Nepal Standard Industrial Classification.

2) Establishments which belong to Section O, T, or U of NSIC are not surveyed.

3) Establishments only answered "BP4.1 Building/room occupied area using for Business is 1:Yes".

4) Includes "Not reported", "Unknown" and so on.

Table 8-1 Number of Establishments by Section of Industrial Classification, Area of Business Place and Local Level

District and Local Level	Section of NSIC ¹⁾					
	A					
	Agriculture, forestry and fishing ²⁾					
	Area of Business Place (Building/Room)					
	Total ³⁾	Less than 100 Ft ²	100 to 299 Ft ²	300 to 499 Ft ²	500Ft ² and above	Not Stated ⁴⁾
Province 2						
Total	1,059	55	211	121	668	4
Metropolitan City	9	0	2	0	7	0
Sub-Metropolitan City	40	2	16	1	21	0
Municipality	698	39	134	80	441	4
Rural Municipality	312	14	59	40	199	0
201 Saptari District						
Total	174	13	34	22	105	0
Municipality	113	10	20	15	68	0
Rural Municipality	61	3	14	7	37	0
202 Siraha District						
Total	88	4	20	11	53	0
Municipality	64	2	18	9	35	0
Rural Municipality	24	2	2	2	18	0
203 Dhanusa District						
Total	57	0	11	5	41	0
Sub-Metropolitan City	12	0	4	0	8	0
Municipality	38	0	5	4	29	0
Rural Municipality	7	0	2	1	4	0
204 Mahottari District						
Total	149	15	23	17	93	1
Municipality	125	13	19	15	77	1
Rural Municipality	24	2	4	2	16	0
205 Sarlahi District						
Total	220	8	31	42	139	0
Municipality	147	6	21	21	99	0
Rural Municipality	73	2	10	21	40	0
206 Rautahat District						
Total	134	4	26	13	88	3
Municipality	133	4	26	13	87	3
Rural Municipality	1	0	0	0	1	0

1) NSIC stands for Nepal Standard Industrial Classification.

2) Registered establishments only.

3) Establishments only answered "BP4.1 Building/room occupied area using for Business is 1:Yes".

4) Includes "Not reported ", "Unknown" and so on.

Table 8-1 Number of Establishments by Section of Industrial Classification, Area of Business Place and Local Level

District and Local Level	Section of NSIC ¹⁾					
	A					
	Agriculture, forestry and fishing ²⁾					
	Area of Business Place (Building/Room)					
	Total ³⁾	Less than 100 Ft ²	100 to 299 Ft ²	300 to 499 Ft ²	500Ft ² and above	Not Stated ⁴⁾
207 Bara District						
Total	112	8	47	5	52	0
Sub-Metropolitan City	28	2	12	1	13	0
Municipality	54	4	22	3	25	0
Rural Municipality	30	2	13	1	14	0
208 Parsa District						
Total	125	3	19	6	97	0
Metropolitan City	9	0	2	0	7	0
Municipality	24	0	3	0	21	0
Rural Municipality	92	3	14	6	69	0

1) NSIC stands for Nepal Standard Industrial Classification.

2) Registered establishments only.

3) Establishments only answered "BP4.1 Building/room occupied area using for Business is 1:Yes".

4) Includes "Not reported ", "Unknown" and so on.

Table 8-1 Number of Establishments by Section of Industrial Classification, Area of Business Place and Local Level

District and Local Level	Section of NSIC ¹⁾					
	A					
	Agriculture, forestry and fishing ²⁾					
	Area of Business Place (Building/Room)					
	Total ³⁾	Less than 100 Ft2	100 to 299 Ft2	300 to 499 Ft2	500Ft2 and above	Not Stated ⁴⁾
Saptari District	174	13	34	22	105	0
20101 SAPTAKOSHI MUNICIPALITY	7	0	1	1	5	0
20102 KANCHANRUP MUNICIPALITY	22	8	8	1	5	0
20103 AGMISAIR KRISHNA SABARAN RURAL MUNICIPALITY	12	0	0	2	10	0
20104 RUPANI RURAL MUNICIPALITY	1	0	0	1	0	0
20105 SHAMBHUNATH MUNICIPALITY	23	0	1	2	20	0
20106 KHADAK MUNICIPALITY	4	0	0	1	3	0
20107 SURUNGA MUNICIPALITY	10	0	2	1	7	0
20108 BALAN-BIHUL RURAL MUNICIPALITY	4	0	0	0	4	0
20109 BODE BARSAIN MUNICIPALITY	20	1	7	3	9	0
20110 DAKNESHWOR MUNICIPALITY	13	0	1	1	11	0
20111 RAJGADHA RURAL MUNICIPALITY	7	0	5	0	2	0
20112 BISHNUPUR RURAL MUNICIPALITY	7	0	1	0	6	0
20113 RAJBIRAJ MUNICIPALITY	11	1	0	4	6	0
20114 MAHADEWA RURAL MUNICIPALITY	7	0	3	2	2	0
20115 TIRAHUT RURAL MUNICIPALITY	18	3	1	2	12	0
20116 HANUMANNAGAR KANKALINI MUNICIPALITY	3	0	0	1	2	0
20117 TILATHI KOILADI RURAL MUNICIPALITY	1	0	0	0	1	0
20118 CHHINNAMASTA RURAL MUNICIPALITY	4	0	4	0	0	0
Siraha District	88	4	20	11	53	0
20201 LAHAN MUNICIPALITY	9	0	1	1	7	0
20202 DHANGADHIMAI MUNICIPALITY	18	0	6	3	9	0
20203 GOLBAZAR MUNICIPALITY	13	1	3	3	6	0
20204 MIRCHAIYA MUNICIPALITY	6	0	0	0	6	0
20205 KARJANHA MUNICIPALITY	6	0	2	1	3	0
20206 KALYANPUR MUNICIPALITY	1	0	0	0	1	0
20207 NARAHA RURAL MUNICIPALITY	1	0	1	0	0	0
20208 BISHNUPUR RURAL MUNICIPALITY	3	0	0	0	3	0
20209 ARNAMA RURAL MUNICIPALITY	0	0	0	0	0	0
20210 SUKHIPUR MUNICIPALITY	6	1	3	0	2	0
20211 LAXMIPUR PATARI RURAL MUNICIPALITY	7	0	1	1	5	0
20212 SAKHUWA NANKARKATTI RURAL MUNICIPALITY	0	0	0	0	0	0
20213 BHAGAWANPUR RURAL MUNICIPALITY	1	0	0	0	1	0
20214 NAWARAJPUR RURAL MUNICIPALITY	0	0	0	0	0	0
20215 BARIYARPATTI RURAL MUNICIPALITY	4	1	0	0	3	0
20216 AURAH RURAL MUNICIPALITY	8	1	0	1	6	0
20217 SIRAHA MUNICIPALITY	5	0	3	1	1	0
Dhanusa District	57	0	11	5	41	0
20301 GANESHMAN CHARNATH MUNICIPALITY	4	0	1	1	2	0
20302 DHANUSHADHAM MUNICIPALITY	5	0	1	0	4	0
20303 MITHILA MUNICIPALITY	14	0	2	1	11	0
20304 BATESHWOR RURAL MUNICIPALITY	0	0	0	0	0	0
20305 CHHRESHWORNATH MUNICIPALITY	5	0	0	1	4	0
20306 LAXMINIYA RURAL MUNICIPALITY	5	0	1	1	3	0
20307 MITHILA BIHARI MUNICIPALITY	2	0	0	0	2	0
20308 HANSAPUR MUNICIPALITY	1	0	0	0	1	0
20309 SABAILA MUNICIPALITY	0	0	0	0	0	0
20310 SHAHIDNAGAR MUNICIPALITY	2	0	0	0	2	0
20311 KAMALA MUNICIPALITY	0	0	0	0	0	0
20312 JANAK NANDINI RURAL MUNICIPALITY	0	0	0	0	0	0
20313 BIDEHA MUNICIPALITY	3	0	0	0	3	0
20314 AURAH RURAL MUNICIPALITY	0	0	0	0	0	0
20315 JANAKPURDHAM SUB-METROPOLITAN CITY	12	0	4	0	8	0
20316 DHANAUJI RURAL MUNICIPALITY	1	0	1	0	0	0
20317 NAGARAIN MUNICIPALITY	2	0	1	1	0	0
20318 MUKHIYAPATTI MUSAHARMIYA RURAL MUNICIPALITY	1	0	0	0	1	0

1) NSIC stands for Nepal Standard Industrial Classification.

2) Registered establishments only.

3) Establishments only answered "BP4.1 Building/room occupied area using for Business is 1:Yes".

4) Includes "Not reported", "Unknown" and so on.

Table 8-1 Number of Establishments by Section of Industrial Classification, Area of Business Place and Local Level

District and Local Level	Section of NSIC ¹⁾					
	A					
	Agriculture, forestry and fishing ²⁾					
	Area of Business Place (Building/Room)					
	Total ³⁾	Less than 100 Ft2	100 to 299 Ft2	300 to 499 Ft2	500Ft2 and above	Not Stated ⁴⁾
Mahottari District	149	15	23	17	93	1
20401 BARDIBAS MUNICIPALITY	35	0	1	7	27	0
20402 GAUSHALA MUNICIPALITY	35	1	4	5	25	0
20403 SONAMA RURAL MUNICIPALITY	2	1	1	0	0	0
20404 AURAH MUNICIPALITY	7	0	4	0	3	0
20405 BHANGAHA MUNICIPALITY	9	0	4	1	4	0
20406 LOHARPATTI MUNICIPALITY	1	0	0	0	1	0
20407 BALAWA MUNICIPALITY	2	1	0	0	1	0
20408 RAM GOPALPUR MUNICIPALITY	8	0	1	0	7	0
20409 SAMSI RURAL MUNICIPALITY	2	0	0	1	1	0
20410 MANARA SHISAWA MUNICIPALITY	22	11	3	2	5	1
20411 EKADARA RURAL MUNICIPALITY	15	1	1	1	12	0
20412 MAHOTTARI RURAL MUNICIPALITY	0	0	0	0	0	0
20413 PIPARA RURAL MUNICIPALITY	5	0	2	0	3	0
20414 MATIHANI MUNICIPALITY	0	0	0	0	0	0
20415 JALESHWOR MUNICIPALITY	6	0	2	0	4	0
Sarlahi District	220	8	31	42	139	0
20501 LALBANDI MUNICIPALITY	16	2	4	1	9	0
20502 HARIWAN MUNICIPALITY	8	2	2	0	4	0
20503 BAGMATI MUNICIPALITY	27	0	3	7	17	0
20504 BARAHATHAWA MUNICIPALITY	24	1	1	7	15	0
20505 HARIPUR MUNICIPALITY	7	0	2	2	3	0
20506 ISHWORPUR MUNICIPALITY	7	0	2	0	5	0
20507 HARIPURWA MUNICIPALITY	0	0	0	0	0	0
20508 PARSARURAL MUNICIPALITY	6	0	0	0	6	0
20509 BRAHMAPURI RURAL MUNICIPALITY	14	1	5	5	3	0
20510 CHANDRANAGAR RURAL MUNICIPALITY	25	1	2	11	11	0
20511 KABILASHI MUNICIPALITY	6	0	2	0	4	0
20512 CHAKRAGHATTA RURAL MUNICIPALITY	11	0	0	2	9	0
20513 BASBARIYA RURAL MUNICIPALITY	5	0	0	2	3	0
20514 DHANAKAUL RURAL MUNICIPALITY	1	0	0	0	1	0
20515 RAMNAGAR RURAL MUNICIPALITY	10	0	3	1	6	0
20516 BALARA MUNICIPALITY	41	0	4	4	33	0
20517 GODAITA MUNICIPALITY	8	1	1	0	6	0
20518 BISHNU RURAL MUNICIPALITY	1	0	0	0	1	0
20519 KAUDENA RURAL MUNICIPALITY	0	0	0	0	0	0
20520 MALANGAWA MUNICIPALITY	3	0	0	0	3	0
Rautahat District	134	4	26	13	88	3
20601 CHANDRAPUR MUNICIPALITY	40	1	5	7	26	1
20602 GUJARA MUNICIPALITY	3	1	0	0	2	0
20603 PHATUWA BIJAYAPUR MUNICIPALITY	11	0	7	0	3	1
20604 KATAHARIYA MUNICIPALITY	4	0	0	0	4	0
20605 BRINDABAN MUNICIPALITY	11	0	1	3	6	1
20606 GADHIMAI MUNICIPALITY	0	0	0	0	0	0
20607 MADHAV NARAYAN MUNICIPALITY	6	0	2	0	4	0
20608 GARUDA MUNICIPALITY	16	2	1	0	13	0
20609 DEWAHI GONAH MUNICIPALITY	0	0	0	0	0	0
20610 MAULAPUR MUNICIPALITY	6	0	0	0	6	0
20611 BOUDHIMAI MUNICIPALITY	5	0	0	0	5	0
20612 PAROHA MUNICIPALITY	14	0	10	1	3	0
20613 RAJPUR MUNICIPALITY	2	0	0	0	2	0
20614 YAMUNAMAI RURAL MUNICIPALITY	1	0	0	0	1	0
20615 DURGA BHAGAWATI RURAL MUNICIPALITY	0	0	0	0	0	0
20616 RAJDEVI MUNICIPALITY	11	0	0	1	10	0
20617 GAUR MUNICIPALITY	0	0	0	0	0	0
20618 ISHANATH MUNICIPALITY	4	0	0	1	3	0

1) NSIC stands for Nepal Standard Industrial Classification.

2) Registered establishments only.

3) Establishments only answered "BP4.1 Building/room occupied area using for Business is 1:Yes".

4) Includes "Not reported ", "Unknown" and so on.

Table 8-1 Number of Establishments by Section of Industrial Classification, Area of Business Place and Local Level

District and Local Level	Section of NSIC ¹⁾					
	A					
	Agriculture, forestry and fishing ²⁾					
	Area of Business Place (Building/Room)					
	Total ³⁾	Less than 100 Ft2	100 to 299 Ft2	300 to 499 Ft2	500Ft2 and above	Not Stated ⁴⁾
Bara District	112	8	47	5	52	0
20701 NJAGADH MUNICIPALITY	11	0	1	0	10	0
20702 KOLHABI MUNICIPALITY	1	0	0	0	1	0
20703 JITPUR SIMARA SUB-METROPOLITIAN CITY	23	1	9	1	12	0
20704 PARAWANIPUR RURAL MUNICIPALITY	5	0	1	0	4	0
20705 PRASAUNI RURAL MUNICIPALITY	1	0	0	0	1	0
20706 BISHRAMPUR RURAL MUNICIPALITY	3	0	1	1	1	0
20707 PHETA RURAL MUNICIPALITY	7	1	5	0	1	0
20708 KALAIYA SUB-METROPOLITIAN CITY	5	1	3	0	1	0
20709 KARAIYAMAI RURAL MUNICIPALITY	3	1	2	0	0	0
20710 BARAGADHI RURAL MUNICIPALITY	4	0	2	0	2	0
20711 AADARSHA KOTWAL RURAL MUNICIPALITY	0	0	0	0	0	0
20712 SIMROUNGADH MUNICIPALITY	28	1	12	2	13	0
20713 PACHARAUTA MUNICIPALITY	12	3	9	0	0	0
20714 MAHAGADHIMAI MUNICIPALITY	2	0	0	1	1	0
20715 DEVTAL RURAL MUNICIPALITY	4	0	2	0	2	0
20716 SUBARNA RURAL MUNICIPALITY	3	0	0	0	3	0
Parsa District	125	3	19	6	97	0
20801 THORI RURAL MUNICIPALITY	14	0	11	1	2	0
20802 JIRABHAWANI RURAL MUNICIPALITY	1	0	0	0	1	0
20803 JAGARNATHPUR RURAL MUNICIPALITY	6	0	0	2	4	0
20804 PATERWA SUGAULI RURAL MUNICIPALITY	0	0	0	0	0	0
20805 SAKHUWA PRASAUNI RURAL MUNICIPALITY	12	0	0	0	12	0
20806 PARSAGADHI MUNICIPALITY	7	0	1	0	6	0
20807 BIRGUNJ METROPOLITIAN CITY	9	0	2	0	7	0
20808 BAHUDARMAI MUNICIPALITY	14	0	2	0	12	0
20809 POKHARIYA MUNICIPALITY	3	0	0	0	3	0
20810 KALIKAMAI RURAL MUNICIPALITY	16	0	1	3	12	0
20811 DHOBINI RURAL MUNICIPALITY	10	2	0	0	8	0
20812 CHHIPAHARMAI RURAL MUNICIPALITY	2	1	0	0	1	0
20813 PAKAHA MAINPUR RURAL MUNICIPALITY	15	0	1	0	14	0
20814 BINDABASINI RURAL MUNICIPALITY	16	0	1	0	15	0

1) NSIC stands for Nepal Standard Industrial Classification.

2) Registered establishments only.

3) Establishments only answered "BP4.1 Building/room occupied area using for Business is 1:Yes".

4) Includes "Not reported", "Unknown" and so on.

Table 8-1 Number of Establishments by Section of Industrial Classification, Area of Business Place and Local Level

District and Local Level	Section of NSIC ¹⁾					
	C					
	Manufacturing					
	Area of Business Place (Building/Room)					
	Total ²⁾	Less than 100 Ft2	100 to 299 Ft2	300 to 499 Ft2	500Ft2 and above	Not Stated ³⁾
Province 2						
Total	12,386	1,900	6,176	1,592	2,701	17
Metropolitan City	990	154	484	103	249	0
Sub-Metropolitan City	1,364	212	688	168	295	1
Municipality	7,394	1,189	3,773	924	1,493	15
Rural Municipality	2,638	345	1,231	397	664	1
201 Saptari District						
Total	1,857	386	901	213	355	2
Municipality	1,291	294	653	128	214	2
Rural Municipality	566	92	248	85	141	0
202 Siraha District						
Total	1,338	192	724	186	236	0
Municipality	940	144	543	104	149	0
Rural Municipality	398	48	181	82	87	0
203 Dhanusa District						
Total	2,045	303	1,069	297	375	1
Sub-Metropolitan City	859	115	470	120	153	1
Municipality	908	156	436	140	176	0
Rural Municipality	278	32	163	37	46	0
204 Mahottari District						
Total	1,236	217	607	157	253	2
Municipality	1,014	187	488	127	211	1
Rural Municipality	222	30	119	30	42	1
205 Sarlahi District						
Total	1,678	188	1,020	200	268	2
Municipality	1,299	138	809	136	214	2
Rural Municipality	379	50	211	64	54	0
206 Rautahat District						
Total	1,393	185	641	202	356	9
Municipality	1,332	173	611	193	346	9
Rural Municipality	61	12	30	9	10	0

1) NSIC stands for Nepal Standard Industrial Classification.

2) Establishments only answered "BP4.1 Building/room occupied area using for Business is 1:Yes".

3) Includes "Not reported ", "Unknown" and so on.

Table 8-1 Number of Establishments by Section of Industrial Classification, Area of Business Place and Local Level

District and Local Level	Section of NSIC ¹⁾					
	C					
	Manufacturing					
	Area of Business Place (Building/Room)					
	Total ²⁾	Less than 100 Ft ²	100 to 299 Ft ²	300 to 499 Ft ²	500Ft ² and above	Not Stated ³⁾
207 Bara District						
Total	1,208	173	478	138	418	1
Sub-Metropolitan City	505	97	218	48	142	0
Municipality	358	43	147	51	116	1
Rural Municipality	345	33	113	39	160	0
208 Parsa District						
Total	1,631	256	736	199	440	0
Metropolitan City	990	154	484	103	249	0
Municipality	252	54	86	45	67	0
Rural Municipality	389	48	166	51	124	0

1) NSIC stands for Nepal Standard Industrial Classification.

2) Establishments only answered "BP4.1 Building/room occupied area using for Business is 1:Yes".

3) Includes "Not reported ", "Unknown" and so on.

Table 8-1 Number of Establishments by Section of Industrial Classification, Area of Business Place and Local Level

District and Local Level	Section of NSIC ¹⁾					
	C					
	Manufacturing					
	Area of Business Place (Building/Room)					
	Total ²⁾	Less than 100 Ft ²	100 to 299 Ft ²	300 to 499 Ft ²	500Ft ² and above	Not Stated ³⁾
Saptari District	1,857	386	901	213	355	2
20101 SAPTAKOSHI MUNICIPALITY	78	24	39	3	12	0
20102 KANCHANRUP MUNICIPALITY	163	79	53	11	19	1
20103 AGMISAIR KRISHNA SABARAN RURAL MUNICIPALITY	70	21	24	4	21	0
20104 RUPANI RURAL MUNICIPALITY	60	0	25	12	23	0
20105 SHAMBHUNATH MUNICIPALITY	115	4	67	10	34	0
20106 KHADAK MUNICIPALITY	155	30	74	14	37	0
20107 SURUNGA MUNICIPALITY	135	34	59	17	25	0
20108 BALAN-BIHUL RURAL MUNICIPALITY	52	2	27	6	17	0
20109 BODE BARSAIN MUNICIPALITY	149	28	89	15	17	0
20110 DAKNESHWOR MUNICIPALITY	109	17	58	15	18	1
20111 RAJGADHA RURAL MUNICIPALITY	93	6	51	13	23	0
20112 BISHNUPUR RURAL MUNICIPALITY	56	5	18	10	23	0
20113 RAJBIRAJ MUNICIPALITY	255	56	136	26	37	0
20114 MAHADEWA RURAL MUNICIPALITY	88	39	24	16	9	0
20115 TIRAHUT RURAL MUNICIPALITY	33	6	13	6	8	0
20116 HANUMANNAGAR KANKALINI MUNICIPALITY	132	22	78	17	15	0
20117 TILATHI KOILADI RURAL MUNICIPALITY	58	7	30	12	9	0
20118 CHHINNAMASTA RURAL MUNICIPALITY	56	6	36	6	8	0
Siraha District	1,338	192	724	186	236	0
20201 LAHAN MUNICIPALITY	199	37	106	17	39	0
20202 DHANGADHIMAI MUNICIPALITY	104	30	48	15	11	0
20203 GOLBAZAR MUNICIPALITY	98	2	55	18	23	0
20204 MIRCHAIYA MUNICIPALITY	124	13	81	5	25	0
20205 KARJANHA MUNICIPALITY	59	1	49	3	6	0
20206 KALYANPUR MUNICIPALITY	72	11	36	17	8	0
20207 NARAHA RURAL MUNICIPALITY	44	5	20	11	8	0
20208 BISHNUPUR RURAL MUNICIPALITY	80	13	28	15	24	0
20209 ARNAMA RURAL MUNICIPALITY	39	14	17	2	6	0
20210 SUKHIPUR MUNICIPALITY	85	26	26	9	24	0
20211 LAXMIPUR PATARI RURAL MUNICIPALITY	60	0	25	20	15	0
20212 SAKHUWA NANKARKATTI RURAL MUNICIPALITY	19	0	6	8	5	0
20213 BHAGAWANPUR RURAL MUNICIPALITY	33	5	14	7	7	0
20214 NAWARAJPUR RURAL MUNICIPALITY	24	3	19	1	1	0
20215 BARIYARPATTI RURAL MUNICIPALITY	61	5	23	16	17	0
20216 AURAH RURAL MUNICIPALITY	38	3	29	2	4	0
20217 SIRAHA MUNICIPALITY	199	24	142	20	13	0
Dhanusa District	2,045	303	1,069	297	375	1
20301 GANESHMAN CHARNATH MUNICIPALITY	58	2	46	6	4	0
20302 DHANUSHADHAM MUNICIPALITY	104	14	49	19	22	0
20303 MITHILA MUNICIPALITY	78	6	45	4	23	0
20304 BATESHWOR RURAL MUNICIPALITY	35	2	25	2	6	0
20305 CHHRESHWORNATH MUNICIPALITY	152	16	60	17	59	0
20306 LAXMINIYA RURAL MUNICIPALITY	47	5	28	5	9	0
20307 MITHILA BIHARI MUNICIPALITY	77	10	41	19	7	0
20308 HANSAPUR MUNICIPALITY	62	14	31	9	8	0
20309 SABAILA MUNICIPALITY	56	25	23	2	6	0
20310 SHAHIDNAGAR MUNICIPALITY	122	42	63	9	8	0
20311 KAMALA MUNICIPALITY	52	7	32	6	7	0
20312 JANAK NANDINI RURAL MUNICIPALITY	40	7	25	6	2	0
20313 BIDEHA MUNICIPALITY	90	17	29	30	14	0
20314 AURAH RURAL MUNICIPALITY	58	1	32	6	19	0
20315 JANAKPURDHAM SUB-METROPOLITAN CITY	859	115	470	120	153	1
20316 DHANAUJI RURAL MUNICIPALITY	62	15	35	5	7	0
20317 NAGARAIN MUNICIPALITY	57	3	17	19	18	0
20318 MUKHIYAPATTI MUSAHARMIYA RURAL MUNICIPALITY	36	2	18	13	3	0

1) NSIC stands for Nepal Standard Industrial Classification.

2) Establishments only answered "BP4.1 Building/room occupied area using for Business is 1:Yes".

3) Includes "Not reported ", "Unknown" and so on.

Table 8-1 Number of Establishments by Section of Industrial Classification, Area of Business Place and Local Level

District and Local Level	Section of NSIC ¹⁾					
	C					
	Manufacturing					
	Area of Business Place (Building/Room)					
	Total ²⁾	Less than 100 Ft2	100 to 299 Ft2	300 to 499 Ft2	500Ft2 and above	Not Stated ³⁾
Mahottari District	1,236	217	607	157	253	2
20401 BARDIBAS MUNICIPALITY	154	11	78	20	45	0
20402 GAUSHALA MUNICIPALITY	168	18	91	16	43	0
20403 SONAMA RURAL MUNICIPALITY	32	9	16	3	4	0
20404 AURAH MUNICIPALITY	37	3	15	6	13	0
20405 BHANGAHA MUNICIPALITY	72	3	37	11	21	0
20406 LOHARPATTI MUNICIPALITY	103	34	54	4	10	1
20407 BALAWA MUNICIPALITY	78	21	39	4	14	0
20408 RAM GOPALPUR MUNICIPALITY	97	8	39	33	17	0
20409 SAMSI RURAL MUNICIPALITY	64	2	27	15	20	0
20410 MANARA SHISAWA MUNICIPALITY	103	30	41	8	24	0
20411 EKADARA RURAL MUNICIPALITY	51	10	31	5	4	1
20412 MAHOTTARI RURAL MUNICIPALITY	23	4	16	1	2	0
20413 PIPARA RURAL MUNICIPALITY	52	5	29	6	12	0
20414 MATIHANI MUNICIPALITY	69	26	25	10	8	0
20415 JALESHWOR MUNICIPALITY	133	33	69	15	16	0
Sarlahi District	1,678	188	1,020	200	268	2
20501 LALBANDI MUNICIPALITY	222	19	136	26	41	0
20502 HARIWAN MUNICIPALITY	159	19	111	14	15	0
20503 BAGMATI MUNICIPALITY	81	13	54	4	9	1
20504 BARAHATHAWA MUNICIPALITY	173	28	80	26	39	0
20505 HARIPUR MUNICIPALITY	70	8	55	7	0	0
20506 ISHWORPUR MUNICIPALITY	139	25	71	9	34	0
20507 HARIPURWA MUNICIPALITY	52	5	18	11	17	1
20508 PARSARURAL MUNICIPALITY	45	5	26	12	2	0
20509 BRAHMAPURI RURAL MUNICIPALITY	28	7	14	3	4	0
20510 CHANDRANAGAR RURAL MUNICIPALITY	73	12	33	16	12	0
20511 KABILASHI MUNICIPALITY	72	10	52	5	5	0
20512 CHAKRAGHATTA RURAL MUNICIPALITY	56	4	27	7	18	0
20513 BASBARIYA RURAL MUNICIPALITY	44	7	24	7	6	0
20514 DHANAKAUL RURAL MUNICIPALITY	20	4	3	10	3	0
20515 RAMNAGAR RURAL MUNICIPALITY	47	3	34	1	9	0
20516 BALARA MUNICIPALITY	85	6	53	9	17	0
20517 GODAITA MUNICIPALITY	97	4	51	16	26	0
20518 BISHNU RURAL MUNICIPALITY	54	7	41	6	0	0
20519 KAUDENA RURAL MUNICIPALITY	12	1	9	2	0	0
20520 MALANGAWA MUNICIPALITY	149	1	128	9	11	0
Rautahat District	1,393	185	641	202	356	9
20601 CHANDRAPUR MUNICIPALITY	280	35	146	32	67	0
20602 GUJARA MUNICIPALITY	65	13	17	10	24	1
20603 PHATUWA BIJAYAPUR MUNICIPALITY	48	12	21	4	11	0
20604 KATAHARIYA MUNICIPALITY	60	4	29	7	18	2
20605 BRINDABAN MUNICIPALITY	102	4	37	12	48	1
20606 GADHIMAI MUNICIPALITY	56	5	33	3	15	0
20607 MADHAV NARAYAN MUNICIPALITY	78	4	43	15	16	0
20608 GARUDA MUNICIPALITY	173	44	63	23	40	3
20609 DEWAHI GONAH MUNICIPALITY	20	3	5	3	9	0
20610 MAULAPUR MUNICIPALITY	42	5	18	10	9	0
20611 BOUDHIMAI MUNICIPALITY	67	18	24	4	19	2
20612 PAROHA MUNICIPALITY	55	6	34	5	10	0
20613 RAJPUR MUNICIPALITY	80	3	42	13	22	0
20614 YAMUNAMAI RURAL MUNICIPALITY	39	11	16	7	5	0
20615 DURGA BHAGAWATI RURAL MUNICIPALITY	22	1	14	2	5	0
20616 RAJDEVI MUNICIPALITY	33	0	16	8	9	0
20617 GAUR MUNICIPALITY	113	12	59	27	15	0
20618 ISHANATH MUNICIPALITY	60	5	24	17	14	0

1) NSIC stands for Nepal Standard Industrial Classification.

2) Establishments only answered "BP4.1 Building/room occupied area using for Business is 1:Yes".

3) Includes "Not reported", "Unknown" and so on.

Table 8-1 Number of Establishments by Section of Industrial Classification, Area of Business Place and Local Level

District and Local Level	Section of NSIC ¹⁾					
	C					
	Manufacturing					
	Area of Business Place (Building/Room)					
	Total ²⁾	Less than 100 Ft2	100 to 299 Ft2	300 to 499 Ft2	500Ft2 and above	Not Stated ³⁾
Bara District	1,208	173	478	138	418	1
20701 NJAGADH MUNICIPALITY	68	1	37	13	17	0
20702 KOLHABI MUNICIPALITY	65	18	26	4	16	1
20703 JITPUR SIMARA SUB-METROPOLITIAN CITY	277	56	118	21	82	0
20704 PARAWANIPUR RURAL MUNICIPALITY	88	14	19	6	49	0
20705 PRASAUNI RURAL MUNICIPALITY	32	4	10	1	17	0
20706 BISHRAMPUR RURAL MUNICIPALITY	45	7	9	12	17	0
20707 PHETA RURAL MUNICIPALITY	58	2	28	8	20	0
20708 KALAIYA SUB-METROPOLITIAN CITY	228	41	100	27	60	0
20709 KARAIYAMAI RURAL MUNICIPALITY	2	1	1	0	0	0
20710 BARAGADHI RURAL MUNICIPALITY	45	1	18	4	22	0
20711 AADARSHA KOTWAL RURAL MUNICIPALITY	22	1	9	2	10	0
20712 SIMROUNGADH MUNICIPALITY	81	15	19	11	36	0
20713 PACHARAUTA MUNICIPALITY	30	2	19	3	6	0
20714 MAHAGADHIMAI MUNICIPALITY	114	7	46	20	41	0
20715 DEVTAL RURAL MUNICIPALITY	13	2	6	0	5	0
20716 SUBARNA RURAL MUNICIPALITY	40	1	13	6	20	0
Parsa District	1,631	256	736	199	440	0
20801 THORI RURAL MUNICIPALITY	67	11	38	7	11	0
20802 JIRABHAWANI RURAL MUNICIPALITY	52	6	22	7	17	0
20803 JAGARNATHPUR RURAL MUNICIPALITY	41	4	14	8	15	0
20804 PATERWA SUGAULI RURAL MUNICIPALITY	40	3	17	7	13	0
20805 SAKHUWA PRASAUNI RURAL MUNICIPALITY	61	4	29	7	21	0
20806 PARSAGADHI MUNICIPALITY	89	9	32	26	22	0
20807 BIRGUNJ METROPOLITIAN CITY	990	154	484	103	249	0
20808 BAHUDARMAI MUNICIPALITY	78	11	31	8	28	0
20809 POKHARIYA MUNICIPALITY	85	34	23	11	17	0
20810 KALIKAMAI RURAL MUNICIPALITY	11	1	5	1	4	0
20811 DHOBINI RURAL MUNICIPALITY	20	1	6	5	8	0
20812 CHHIPAHARMAI RURAL MUNICIPALITY	38	9	17	2	10	0
20813 PAKAHA MAINPUR RURAL MUNICIPALITY	23	4	9	2	8	0
20814 BINDABASINI RURAL MUNICIPALITY	36	5	9	5	17	0

1) NSIC stands for Nepal Standard Industrial Classification.

2) Establishments only answered "BP4.1 Building/room occupied area using for Business is 1:Yes".

3) Includes "Not reported", "Unknown" and so on.

Table 8-1 Number of Establishments by Section of Industrial Classification, Area of Business Place and Local Level

District and Local Level	Section of NSIC ¹⁾					
	B+D+E+F					
	Mining, Electricity, Gas, Water supply & Construction					
	Area of Business Place (Building/Room)					
	Total ²⁾	Less than 100 Ft2	100 to 299 Ft2	300 to 499 Ft2	500Ft2 and above	Not Stated ³⁾
Province 2						
Total	289	30	107	32	119	1
Metropolitan City	58	2	24	7	25	0
Sub-Metropolitan City	35	2	12	4	17	0
Municipality	169	25	56	21	66	1
Rural Municipality	27	1	15	0	11	0
201 Saptari District						
Total	39	14	15	4	6	0
Municipality	35	14	11	4	6	0
Rural Municipality	4	0	4	0	0	0
202 Siraha District						
Total	23	4	14	0	5	0
Municipality	18	3	11	0	4	0
Rural Municipality	5	1	3	0	1	0
203 Dhanusa District						
Total	38	2	11	6	19	0
Sub-Metropolitan City	14	0	6	2	6	0
Municipality	21	2	5	4	10	0
Rural Municipality	3	0	0	0	3	0
204 Mahottari District						
Total	22	2	3	1	16	0
Municipality	21	2	3	1	15	0
Rural Municipality	1	0	0	0	1	0
205 Sarlahi District						
Total	17	1	7	1	8	0
Municipality	16	1	6	1	8	0
Rural Municipality	1	0	1	0	0	0
206 Rautahat District						
Total	51	2	17	11	20	1
Municipality	49	2	17	11	18	1
Rural Municipality	2	0	0	0	2	0

1) NSIC stands for Nepal Standard Industrial Classification.

2) Establishments only answered "BP4.1 Building/room occupied area using for Business is 1:Yes".

3) Includes "Not reported ", "Unknown" and so on.

Table 8-1 Number of Establishments by Section of Industrial Classification, Area of Business Place and Local Level

District and Local Level	Section of NSIC ¹⁾					
	B+D+E+F					
	Mining, Electricity, Gas, Water supply & Construction					
	Area of Business Place (Building/Room)					
	Total ²⁾	Less than 100 Ft ²	100 to 299 Ft ²	300 to 499 Ft ²	500Ft ² and above	Not Stated ³⁾
207 Bara District						
Total	27	2	7	2	16	0
Sub-Metropolitan City	21	2	6	2	11	0
Municipality	4	0	0	0	4	0
Rural Municipality	2	0	1	0	1	0
208 Parsa District						
Total	72	3	33	7	29	0
Metropolitan City	58	2	24	7	25	0
Municipality	5	1	3	0	1	0
Rural Municipality	9	0	6	0	3	0

1) NSIC stands for Nepal Standard Industrial Classification.

2) Establishments only answered "BP4.1 Building/room occupied area using for Business is 1:Yes".

3) Includes "Not reported ", "Unknown" and so on.

Table 8-1 Number of Establishments by Section of Industrial Classification, Area of Business Place and Local Level

District and Local Level	Section of NSIC ¹⁾					
	B+D+E+F					
	Mining, Electricity, Gas, Water supply & Construction					
	Area of Business Place (Building/Room)					
	Total ²⁾	Less than 100 Ft2	100 to 299 Ft2	300 to 499 Ft2	500Ft2 and above	Not Stated ³⁾
Saptari District	39	14	15	4	6	0
20101 SAPTAKOSHI MUNICIPALITY	1	0	0	0	1	0
20102 KANCHANRUP MUNICIPALITY	3	1	0	2	0	0
20103 AGMISAIR KRISHNA SABARAN RURAL MUNICIPALITY	0	0	0	0	0	0
20104 RUPANI RURAL MUNICIPALITY	0	0	0	0	0	0
20105 SHAMBHUNATH MUNICIPALITY	2	0	1	0	1	0
20106 KHADAK MUNICIPALITY	1	0	1	0	0	0
20107 SURUNGA MUNICIPALITY	0	0	0	0	0	0
20108 BALAN-BIHUL RURAL MUNICIPALITY	0	0	0	0	0	0
20109 BODE BARSAIN MUNICIPALITY	23	13	9	1	0	0
20110 DAKNESHWOR MUNICIPALITY	0	0	0	0	0	0
20111 RAJGADHA RURAL MUNICIPALITY	1	0	1	0	0	0
20112 BISHNUPUR RURAL MUNICIPALITY	0	0	0	0	0	0
20113 RAJBIRAJ MUNICIPALITY	3	0	0	1	2	0
20114 MAHADEWA RURAL MUNICIPALITY	0	0	0	0	0	0
20115 TIRAHUT RURAL MUNICIPALITY	0	0	0	0	0	0
20116 HANUMANNAGAR KANKALINI MUNICIPALITY	2	0	0	0	2	0
20117 TILATHI KOILADI RURAL MUNICIPALITY	1	0	1	0	0	0
20118 CHHINNAMASTA RURAL MUNICIPALITY	2	0	2	0	0	0
Siraha District	23	4	14	0	5	0
20201 LAHAN MUNICIPALITY	2	0	2	0	0	0
20202 DHANGADHIMAI MUNICIPALITY	5	3	2	0	0	0
20203 GOLBAZAR MUNICIPALITY	1	0	0	0	1	0
20204 MIRCHAIYA MUNICIPALITY	7	0	4	0	3	0
20205 KARJANHA MUNICIPALITY	1	0	1	0	0	0
20206 KALYANPUR MUNICIPALITY	0	0	0	0	0	0
20207 NARAHA RURAL MUNICIPALITY	2	0	2	0	0	0
20208 BISHNUPUR RURAL MUNICIPALITY	2	1	1	0	0	0
20209 ARNAMA RURAL MUNICIPALITY	0	0	0	0	0	0
20210 SUKHIPUR MUNICIPALITY	0	0	0	0	0	0
20211 LAXMIPUR PATARI RURAL MUNICIPALITY	0	0	0	0	0	0
20212 SAKHUWA NANKARKATTI RURAL MUNICIPALITY	0	0	0	0	0	0
20213 BHAGAWANPUR RURAL MUNICIPALITY	1	0	0	0	1	0
20214 NAWARAJPUR RURAL MUNICIPALITY	0	0	0	0	0	0
20215 BARIYARPATTI RURAL MUNICIPALITY	0	0	0	0	0	0
20216 AURAH RURAL MUNICIPALITY	0	0	0	0	0	0
20217 SIRAHA MUNICIPALITY	2	0	2	0	0	0
Dhanusa District	38	2	11	6	19	0
20301 GANESHMAN CHARNATH MUNICIPALITY	2	0	0	1	1	0
20302 DHANUSHADHAM MUNICIPALITY	7	0	1	1	5	0
20303 MITHILA MUNICIPALITY	5	1	2	1	1	0
20304 BATESHWOR RURAL MUNICIPALITY	0	0	0	0	0	0
20305 CHHRESHWORNATH MUNICIPALITY	4	1	1	0	2	0
20306 LAXMINIYA RURAL MUNICIPALITY	0	0	0	0	0	0
20307 MITHILA BIHARI MUNICIPALITY	0	0	0	0	0	0
20308 HANSAPUR MUNICIPALITY	1	0	0	1	0	0
20309 SABAILA MUNICIPALITY	1	0	1	0	0	0
20310 SHAHIDNAGAR MUNICIPALITY	1	0	0	0	1	0
20311 KAMALA MUNICIPALITY	0	0	0	0	0	0
20312 JANAK NANDINI RURAL MUNICIPALITY	0	0	0	0	0	0
20313 BIDEHA MUNICIPALITY	0	0	0	0	0	0
20314 AURAH RURAL MUNICIPALITY	3	0	0	0	3	0
20315 JANAKPURDHAM SUB-METROPOLITAN CITY	14	0	6	2	6	0
20316 DHANAUJI RURAL MUNICIPALITY	0	0	0	0	0	0
20317 NAGARAIN MUNICIPALITY	0	0	0	0	0	0
20318 MUKHIYAPATTI MUSAHARMIYA RURAL MUNICIPALITY	0	0	0	0	0	0

1) NSIC stands for Nepal Standard Industrial Classification.

2) Establishments only answered "BP4.1 Building/room occupied area using for Business is 1:Yes".

3) Includes "Not reported ", "Unknown" and so on.

Table 8-1 Number of Establishments by Section of Industrial Classification, Area of Business Place and Local Level

District and Local Level	Section of NSIC ¹⁾					
	B+D+E+F					
	Mining, Electricity, Gas, Water supply & Construction					
	Area of Business Place (Building/Room)					
	Total ²⁾	Less than 100 Ft2	100 to 299 Ft2	300 to 499 Ft2	500Ft2 and above	Not Stated ³⁾
Mahottari District	22	2	3	1	16	0
20401 BARDIBAS MUNICIPALITY	16	0	2	1	13	0
20402 GAUSHALA MUNICIPALITY	1	0	0	0	1	0
20403 SONAMA RURAL MUNICIPALITY	0	0	0	0	0	0
20404 AURAH MUNICIPALITY	0	0	0	0	0	0
20405 BHANGAHA MUNICIPALITY	0	0	0	0	0	0
20406 LOHARPATTI MUNICIPALITY	0	0	0	0	0	0
20407 BALAWA MUNICIPALITY	0	0	0	0	0	0
20408 RAM GOPALPUR MUNICIPALITY	1	1	0	0	0	0
20409 SAMSI RURAL MUNICIPALITY	0	0	0	0	0	0
20410 MANARA SHISAWA MUNICIPALITY	1	1	0	0	0	0
20411 EKADARA RURAL MUNICIPALITY	1	0	0	0	1	0
20412 MAHOTTARI RURAL MUNICIPALITY	0	0	0	0	0	0
20413 PIPARA RURAL MUNICIPALITY	0	0	0	0	0	0
20414 MATIHANI MUNICIPALITY	0	0	0	0	0	0
20415 JALESHWOR MUNICIPALITY	2	0	1	0	1	0
Sarlahi District	17	1	7	1	8	0
20501 LALBANDI MUNICIPALITY	4	1	1	0	2	0
20502 HARIWAN MUNICIPALITY	1	0	1	0	0	0
20503 BAGMATI MUNICIPALITY	5	0	4	0	1	0
20504 BARAHATHAWA MUNICIPALITY	2	0	0	0	2	0
20505 HARIPUR MUNICIPALITY	0	0	0	0	0	0
20506 ISHWORPUR MUNICIPALITY	1	0	0	0	1	0
20507 HARIPURWA MUNICIPALITY	0	0	0	0	0	0
20508 PARSARURAL MUNICIPALITY	0	0	0	0	0	0
20509 BRAHMAPURI RURAL MUNICIPALITY	1	0	1	0	0	0
20510 CHANDRANAGAR RURAL MUNICIPALITY	0	0	0	0	0	0
20511 KABILASHI MUNICIPALITY	0	0	0	0	0	0
20512 CHAKRAGHATTA RURAL MUNICIPALITY	0	0	0	0	0	0
20513 BASBARIYA RURAL MUNICIPALITY	0	0	0	0	0	0
20514 DHANAKAUL RURAL MUNICIPALITY	0	0	0	0	0	0
20515 RAMNAGAR RURAL MUNICIPALITY	0	0	0	0	0	0
20516 BALARA MUNICIPALITY	1	0	0	0	1	0
20517 GODAITA MUNICIPALITY	1	0	0	0	1	0
20518 BISHNU RURAL MUNICIPALITY	0	0	0	0	0	0
20519 KAUDENA RURAL MUNICIPALITY	0	0	0	0	0	0
20520 MALANGAWA MUNICIPALITY	1	0	0	1	0	0
Rautahat District	51	2	17	11	20	1
20601 CHANDRAPUR MUNICIPALITY	21	1	9	4	7	0
20602 GUJARA MUNICIPALITY	6	0	0	1	4	1
20603 PHATUWA BIJAYAPUR MUNICIPALITY	0	0	0	0	0	0
20604 KATAHARIYA MUNICIPALITY	2	0	2	0	0	0
20605 BRINDABAN MUNICIPALITY	1	0	0	1	0	0
20606 GADHIMAI MUNICIPALITY	0	0	0	0	0	0
20607 MADHAV NARAYAN MUNICIPALITY	0	0	0	0	0	0
20608 GARUDA MUNICIPALITY	10	1	4	4	1	0
20609 DEWAHI GONAH MUNICIPALITY	0	0	0	0	0	0
20610 MAULAPUR MUNICIPALITY	2	0	0	0	2	0
20611 BOUDHIMAI MUNICIPALITY	3	0	0	0	3	0
20612 PAROHA MUNICIPALITY	1	0	0	1	0	0
20613 RAJPUR MUNICIPALITY	1	0	0	0	1	0
20614 YAMUNAMAI RURAL MUNICIPALITY	1	0	0	0	1	0
20615 DURGA BHAGAWATI RURAL MUNICIPALITY	1	0	0	0	1	0
20616 RAJDEVI MUNICIPALITY	0	0	0	0	0	0
20617 GAUR MUNICIPALITY	2	0	2	0	0	0
20618 ISHANATH MUNICIPALITY	0	0	0	0	0	0

1) NSIC stands for Nepal Standard Industrial Classification.

2) Establishments only answered "BP4.1 Building/room occupied area using for Business is 1:Yes".

3) Includes "Not reported", "Unknown" and so on.

Table 8-1 Number of Establishments by Section of Industrial Classification, Area of Business Place and Local Level

District and Local Level	Section of NSIC ¹⁾					
	B+D+E+F					
	Mining, Electricity, Gas, Water supply & Construction					
	Area of Business Place (Building/Room)					
	Total ²⁾	Less than 100 Ft ²	100 to 299 Ft ²	300 to 499 Ft ²	500Ft ² and above	Not Stated ³⁾
Bara District	27	2	7	2	16	0
20701 NJJAGADH MUNICIPALITY	0	0	0	0	0	0
20702 KOLHABI MUNICIPALITY	1	0	0	0	1	0
20703 JITPUR SIMARA SUB-METROPOLITIAN CITY	11	1	4	2	4	0
20704 PARAWANIPUR RURAL MUNICIPALITY	1	0	0	0	1	0
20705 PRASAUNI RURAL MUNICIPALITY	0	0	0	0	0	0
20706 BISHRAMPUR RURAL MUNICIPALITY	0	0	0	0	0	0
20707 PHETA RURAL MUNICIPALITY	1	0	1	0	0	0
20708 KALAIYA SUB-METROPOLITIAN CITY	10	1	2	0	7	0
20709 KARAIYAMAI RURAL MUNICIPALITY	0	0	0	0	0	0
20710 BARAGADHI RURAL MUNICIPALITY	0	0	0	0	0	0
20711 AADARSHA KOTWAL RURAL MUNICIPALITY	0	0	0	0	0	0
20712 SIMROUNGADH MUNICIPALITY	3	0	0	0	3	0
20713 PACHARAUTA MUNICIPALITY	0	0	0	0	0	0
20714 MAHAGADHIMAI MUNICIPALITY	0	0	0	0	0	0
20715 DEVTAL RURAL MUNICIPALITY	0	0	0	0	0	0
20716 SUBARNA RURAL MUNICIPALITY	0	0	0	0	0	0
Parsa District	72	3	33	7	29	0
20801 THORI RURAL MUNICIPALITY	5	0	4	0	1	0
20802 JIRABHAWANI RURAL MUNICIPALITY	0	0	0	0	0	0
20803 JAGARNATHPUR RURAL MUNICIPALITY	1	0	0	0	1	0
20804 PATERWA SUGAULI RURAL MUNICIPALITY	0	0	0	0	0	0
20805 SAKHUWA PRASAUNI RURAL MUNICIPALITY	0	0	0	0	0	0
20806 PARSAGADHI MUNICIPALITY	3	1	2	0	0	0
20807 BIRGUNJ METROPOLITIAN CITY	58	2	24	7	25	0
20808 BAHUDARMAI MUNICIPALITY	0	0	0	0	0	0
20809 POKHARIYA MUNICIPALITY	2	0	1	0	1	0
20810 KALIKAMAI RURAL MUNICIPALITY	1	0	1	0	0	0
20811 DHOBINI RURAL MUNICIPALITY	2	0	1	0	1	0
20812 CHHIPAHARMAI RURAL MUNICIPALITY	0	0	0	0	0	0
20813 PAKAHA MAINPUR RURAL MUNICIPALITY	0	0	0	0	0	0
20814 BINDABASINI RURAL MUNICIPALITY	0	0	0	0	0	0

1) NSIC stands for Nepal Standard Industrial Classification.

2) Establishments only answered "BP4.1 Building/room occupied area using for Business is 1:Yes".

3) Includes "Not reported", "Unknown" and so on.

Table 8-1 Number of Establishments by Section of Industrial Classification, Area of Business Place and Local Level

District and Local Level	Section of NSIC ¹⁾					
	G					
	Wholesale and Retail Trade					
	Area of Business Place (Building/Room)					
	Total ²⁾	Less than 100 Ft2	100 to 299 Ft2	300 to 499 Ft2	500Ft2 and above	Not Stated ³⁾
Province 2						
Total	62,395	18,721	36,832	3,658	3,082	102
Metropolitan City	4,537	1,192	2,620	387	334	4
Sub-Metropolitan City	7,158	2,060	4,104	475	507	12
Municipality	38,091	11,184	23,049	2,137	1,653	68
Rural Municipality	12,609	4,285	7,059	659	588	18
201 Saptari District						
Total	8,039	2,671	4,424	477	460	7
Municipality	5,808	2,035	3,163	337	270	3
Rural Municipality	2,231	636	1,261	140	190	4
202 Siraha District						
Total	8,060	2,280	5,051	392	330	7
Municipality	6,257	1,579	4,193	258	221	6
Rural Municipality	1,803	701	858	134	109	1
203 Dhanusa District						
Total	9,950	2,827	5,875	684	545	19
Sub-Metropolitan City	4,032	1,043	2,363	322	296	8
Municipality	4,595	1,415	2,668	285	219	8
Rural Municipality	1,323	369	844	77	30	3
204 Mahottari District						
Total	5,980	1,947	3,288	358	381	6
Municipality	4,782	1,525	2,637	296	319	5
Rural Municipality	1,198	422	651	62	62	1
205 Sarlahi District						
Total	8,577	1,942	6,093	288	227	27
Municipality	6,917	1,440	5,018	243	190	26
Rural Municipality	1,660	502	1,075	45	37	1
206 Rautahat District						
Total	6,811	2,439	3,632	432	286	22
Municipality	6,423	2,267	3,442	419	275	20
Rural Municipality	388	172	190	13	11	2

1) NSIC stands for Nepal Standard Industrial Classification.

2) Establishments only answered "BP4.1 Building/room occupied area using for Business is 1:Yes".

3) Includes "Not reported ", "Unknown" and so on.

Table 8-1 Number of Establishments by Section of Industrial Classification, Area of Business Place and Local Level

District and Local Level	Section of NSIC ¹⁾					
	G					
	Wholesale and Retail Trade					
	Area of Business Place (Building/Room)					
	Total ²⁾	Less than 100 Ft ²	100 to 299 Ft ²	300 to 499 Ft ²	500Ft ² and above	Not Stated ³⁾
207 Bara District						
Total	7,021	2,130	4,049	442	393	7
Sub-Metropolitan City	3,126	1,017	1,741	153	211	4
Municipality	2,172	445	1,366	234	127	0
Rural Municipality	1,723	668	942	55	55	3
208 Parsa District						
Total	7,957	2,485	4,420	585	460	7
Metropolitan City	4,537	1,192	2,620	387	334	4
Municipality	1,137	478	562	65	32	0
Rural Municipality	2,283	815	1,238	133	94	3

1) NSIC stands for Nepal Standard Industrial Classification.

2) Establishments only answered "BP4.1 Building/room occupied area using for Business is 1:Yes".

3) Includes "Not reported ", "Unknown" and so on.

Table 8-1 Number of Establishments by Section of Industrial Classification, Area of Business Place and Local Level

District and Local Level	Section of NSIC ¹⁾					
	G					
	Wholesale and Retail Trade					
	Area of Business Place (Building/Room)					
	Total ²⁾	Less than 100 Ft2	100 to 299 Ft2	300 to 499 Ft2	500Ft2 and above	Not Stated ³⁾
Saptari District	8,039	2,671	4,424	477	460	7
20101 SAPTAKOSHI MUNICIPALITY	398	151	170	17	60	0
20102 KANCHANRUP MUNICIPALITY	715	410	245	20	40	0
20103 AGMISAIR KRISHNA SABARAN RURAL MUNICIPALITY	336	116	183	18	16	3
20104 RUPANI RURAL MUNICIPALITY	292	61	212	11	8	0
20105 SHAMBHUNATH MUNICIPALITY	540	73	395	51	20	1
20106 KHADAK MUNICIPALITY	644	252	332	30	30	0
20107 SURUNGA MUNICIPALITY	564	185	328	28	22	1
20108 BALAN-BIHUL RURAL MUNICIPALITY	181	16	123	27	15	0
20109 BODE BARSAIN MUNICIPALITY	519	165	309	29	16	0
20110 DAKNESHWOR MUNICIPALITY	477	109	316	26	26	0
20111 RAJGADHA RURAL MUNICIPALITY	262	91	140	12	19	0
20112 BISHNUPUR RURAL MUNICIPALITY	192	18	102	27	45	0
20113 RAJBIRAJ MUNICIPALITY	1,409	475	789	101	43	1
20114 MAHADEWA RURAL MUNICIPALITY	231	127	74	19	10	1
20115 TIRAHUT RURAL MUNICIPALITY	182	95	75	6	6	0
20116 HANUMANNAGAR KANKALINI MUNICIPALITY	542	215	279	35	13	0
20117 TILATHI KOILADI RURAL MUNICIPALITY	265	61	138	13	53	0
20118 CHHINNAMASTA RURAL MUNICIPALITY	290	51	214	7	18	0
Siraha District	8,060	2,280	5,051	392	330	7
20201 LAHAN MUNICIPALITY	1,395	336	908	77	73	1
20202 DHANGADHIMAI MUNICIPALITY	572	241	308	16	7	0
20203 GOLBAZAR MUNICIPALITY	893	179	653	33	26	2
20204 MIRCHAIYA MUNICIPALITY	937	183	624	72	58	0
20205 KARJANHA MUNICIPALITY	378	10	359	9	0	0
20206 KALYANPUR MUNICIPALITY	539	233	282	10	14	0
20207 NARAHA RURAL MUNICIPALITY	240	103	119	9	9	0
20208 BISHNUPUR RURAL MUNICIPALITY	286	108	143	18	16	1
20209 ARNAMA RURAL MUNICIPALITY	151	100	51	0	0	0
20210 SUKHIPUR MUNICIPALITY	414	143	211	23	35	2
20211 LAXMIPUR PATARI RURAL MUNICIPALITY	239	43	153	34	9	0
20212 SAKHUWA NANKARKATTI RURAL MUNICIPALITY	105	24	76	0	5	0
20213 BHAGAWANPUR RURAL MUNICIPALITY	158	73	75	5	5	0
20214 NAWARAJPUR RURAL MUNICIPALITY	113	5	83	3	22	0
20215 BARIYARPATTI RURAL MUNICIPALITY	321	134	95	54	38	0
20216 AURAH RURAL MUNICIPALITY	190	111	63	11	5	0
20217 SIRAHA MUNICIPALITY	1,129	254	848	18	8	1
Dhanusa District	9,950	2,827	5,875	684	545	19
20301 GANESHMAN CHARNATH MUNICIPALITY	356	13	293	29	21	0
20302 DHANUSHADHAM MUNICIPALITY	476	129	278	40	26	3
20303 MITHILA MUNICIPALITY	583	101	433	18	31	0
20304 BATESHWOR RURAL MUNICIPALITY	148	16	113	10	9	0
20305 CHHRESHWORNATH MUNICIPALITY	695	113	437	64	81	0
20306 LAXMINIYA RURAL MUNICIPALITY	270	62	180	24	4	0
20307 MITHILA BIHARI MUNICIPALITY	275	96	156	8	15	0
20308 HANSAPUR MUNICIPALITY	348	143	189	11	3	2
20309 SABAILA MUNICIPALITY	402	203	188	5	5	1
20310 SHAHIDNAGAR MUNICIPALITY	502	273	215	10	4	0
20311 KAMALA MUNICIPALITY	309	92	199	12	4	2
20312 JANAK NANDINI RURAL MUNICIPALITY	273	112	149	7	5	0
20313 BIDEHA MUNICIPALITY	347	223	97	18	9	0
20314 AURAH RURAL MUNICIPALITY	253	48	186	16	3	0
20315 JANAKPURDHAM SUB-METROPOLITAN CITY	4,032	1,043	2,363	322	296	8
20316 DHANAUJI RURAL MUNICIPALITY	261	116	136	5	1	3
20317 NAGARAIN MUNICIPALITY	302	29	183	70	20	0
20318 MUKHIYAPATTI MUSAHARMIYA RURAL MUNICIPALITY	118	15	80	15	8	0

1) NSIC stands for Nepal Standard Industrial Classification.

2) Establishments only answered "BP4.1 Building/room occupied area using for Business is 1:Yes".

3) Includes "Not reported ", "Unknown" and so on.

Table 8-1 Number of Establishments by Section of Industrial Classification, Area of Business Place and Local Level

District and Local Level	Section of NSIC ¹⁾					
	G					
	Wholesale and Retail Trade					
	Area of Business Place (Building/Room)					
	Total ²⁾	Less than 100 Ft2	100 to 299 Ft2	300 to 499 Ft2	500Ft2 and above	Not Stated ³⁾
Mahottari District	5,980	1,947	3,288	358	381	6
20401 BARDIBAS MUNICIPALITY	936	145	554	91	146	0
20402 GAUSHALA MUNICIPALITY	665	174	437	27	27	0
20403 SONAMA RURAL MUNICIPALITY	226	68	119	16	23	0
20404 AURAH MUNICIPALITY	236	47	159	19	11	0
20405 BHANGAHA MUNICIPALITY	349	70	215	32	32	0
20406 LOHARPATTI MUNICIPALITY	433	233	159	26	15	0
20407 BALAWA MUNICIPALITY	428	212	169	20	27	0
20408 RAM GOPALPUR MUNICIPALITY	314	97	179	24	13	1
20409 SAMSI RURAL MUNICIPALITY	328	114	165	32	17	0
20410 MANARA SHISAWA MUNICIPALITY	372	160	161	28	19	4
20411 EKADARA RURAL MUNICIPALITY	198	112	75	7	3	1
20412 MAHOTTARI RURAL MUNICIPALITY	157	28	115	2	12	0
20413 PIPARA RURAL MUNICIPALITY	289	100	177	5	7	0
20414 MATIHANI MUNICIPALITY	348	141	195	6	6	0
20415 JALESHWOR MUNICIPALITY	701	246	409	23	23	0
Sarlahi District	8,577	1,942	6,093	288	227	27
20501 LALBANDI MUNICIPALITY	1,206	164	919	75	47	1
20502 HARIWAN MUNICIPALITY	857	200	589	37	13	18
20503 BAGMATI MUNICIPALITY	441	127	277	17	15	5
20504 BARAHATHAWA MUNICIPALITY	926	327	532	36	29	2
20505 HARIPUR MUNICIPALITY	416	94	312	7	3	0
20506 ISHWORPUR MUNICIPALITY	770	157	569	22	22	0
20507 HARIPURWA MUNICIPALITY	185	33	130	15	7	0
20508 PARSARURAL MUNICIPALITY	152	50	99	2	1	0
20509 BRAHMAPURI RURAL MUNICIPALITY	178	96	77	3	2	0
20510 CHANDRANAGAR RURAL MUNICIPALITY	232	71	144	10	7	0
20511 KABILASHI MUNICIPALITY	320	100	196	8	16	0
20512 CHAKRAGHATTA RURAL MUNICIPALITY	200	45	146	3	6	0
20513 BASBARIYA RURAL MUNICIPALITY	202	39	143	11	9	0
20514 DHANAKAUL RURAL MUNICIPALITY	154	33	107	8	6	0
20515 RAMNAGAR RURAL MUNICIPALITY	171	31	130	6	4	0
20516 BALARA MUNICIPALITY	285	119	162	0	4	0
20517 GODAITA MUNICIPALITY	543	91	400	22	30	0
20518 BISHNU RURAL MUNICIPALITY	222	77	143	0	2	0
20519 KAUDENA RURAL MUNICIPALITY	149	60	86	2	0	1
20520 MALANGAWA MUNICIPALITY	968	28	932	4	4	0
Rautahat District	6,811	2,439	3,632	432	286	22
20601 CHANDRAPUR MUNICIPALITY	1,361	465	735	90	68	3
20602 GUJARA MUNICIPALITY	432	216	181	13	19	3
20603 PHATUWA BIJAYAPUR MUNICIPALITY	366	114	237	5	9	1
20604 KATAHARIYA MUNICIPALITY	324	79	223	14	6	2
20605 BRINDABAN MUNICIPALITY	294	95	157	28	14	0
20606 GADHIMAI MUNICIPALITY	285	81	194	2	7	1
20607 MADHAV NARAYAN MUNICIPALITY	243	63	168	11	1	0
20608 GARUDA MUNICIPALITY	796	255	352	120	67	2
20609 DEWAHI GONAH MUNICIPALITY	190	67	89	21	12	1
20610 MAULAPUR MUNICIPALITY	225	109	103	9	3	1
20611 BOUDHIMAI MUNICIPALITY	292	147	121	7	15	2
20612 PAROHA MUNICIPALITY	252	117	130	3	0	2
20613 RAJPUR MUNICIPALITY	319	85	222	8	4	0
20614 YAMUNAMAI RURAL MUNICIPALITY	243	126	109	5	2	1
20615 DURGA BHAGAWATI RURAL MUNICIPALITY	145	46	81	8	9	1
20616 RAJDEVI MUNICIPALITY	185	123	56	3	3	0
20617 GAUR MUNICIPALITY	605	124	361	78	42	0
20618 ISHANATH MUNICIPALITY	254	127	113	7	5	2

1) NSIC stands for Nepal Standard Industrial Classification.

2) Establishments only answered "BP4.1 Building/room occupied area using for Business is 1:Yes".

3) Includes "Not reported", "Unknown" and so on.

Table 8-1 Number of Establishments by Section of Industrial Classification, Area of Business Place and Local Level

District and Local Level	Section of NSIC ¹⁾					
	G					
	Wholesale and Retail Trade					
	Area of Business Place (Building/Room)					
	Total ²⁾	Less than 100 Ft2	100 to 299 Ft2	300 to 499 Ft2	500Ft2 and above	Not Stated ³⁾
Bara District	7,021	2,130	4,049	442	393	7
20701 NJAGADH MUNICIPALITY	503	12	303	113	75	0
20702 KOLHABI MUNICIPALITY	398	82	282	16	18	0
20703 JITPUR SIMARA SUB-METROPOLITIAN CITY	1,742	534	1,039	66	100	3
20704 PARAWANIPUR RURAL MUNICIPALITY	294	132	142	4	16	0
20705 PRASAUNI RURAL MUNICIPALITY	180	73	95	6	5	1
20706 BISHRAMPUR RURAL MUNICIPALITY	233	134	94	2	3	0
20707 PHETA RURAL MUNICIPALITY	240	87	137	9	6	1
20708 KALAIYA SUB-METROPOLITIAN CITY	1,384	483	702	87	111	1
20709 KARAIYAMAI RURAL MUNICIPALITY	153	75	71	6	1	0
20710 BARAGADHI RURAL MUNICIPALITY	181	40	129	10	2	0
20711 AADARSHA KOTWAL RURAL MUNICIPALITY	170	41	109	10	10	0
20712 SIMROUNGADH MUNICIPALITY	463	224	196	30	13	0
20713 PACHARAUTA MUNICIPALITY	208	34	151	18	5	0
20714 MAHAGADHIMAI MUNICIPALITY	600	93	434	57	16	0
20715 DEVTAL RURAL MUNICIPALITY	105	34	65	2	3	1
20716 SUBARNA RURAL MUNICIPALITY	167	52	100	6	9	0
Parsa District	7,957	2,485	4,420	585	460	7
20801 THORI RURAL MUNICIPALITY	280	99	164	9	8	0
20802 JIRABHAWANI RURAL MUNICIPALITY	251	65	170	10	6	0
20803 JAGARNATHPUR RURAL MUNICIPALITY	235	72	150	10	3	0
20804 PATERWA SUGAULI RURAL MUNICIPALITY	230	78	142	5	5	0
20805 SAKHUWA PRASAUNI RURAL MUNICIPALITY	338	78	180	58	21	1
20806 PARSAGADHI MUNICIPALITY	391	96	249	33	13	0
20807 BIRGUNJ METROPOLITIAN CITY	4,537	1,192	2,620	387	334	4
20808 BAHUDARMAI MUNICIPALITY	343	186	130	16	11	0
20809 POKHARIYA MUNICIPALITY	403	196	183	16	8	0
20810 KALIKAMAI RURAL MUNICIPALITY	119	44	74	0	1	0
20811 DHOBINI RURAL MUNICIPALITY	148	70	64	9	3	2
20812 CHHIPAHARMAI RURAL MUNICIPALITY	238	113	89	6	30	0
20813 PAKAHA MAINPUR RURAL MUNICIPALITY	196	109	69	13	5	0
20814 BINDABASINI RURAL MUNICIPALITY	248	87	136	13	12	0

1) NSIC stands for Nepal Standard Industrial Classification.

2) Establishments only answered "BP4.1 Building/room occupied area using for Business is 1:Yes".

3) Includes "Not reported", "Unknown" and so on.

Table 8-1 Number of Establishments by Section of Industrial Classification, Area of Business Place and Local Level

District and Local Level	Section of NSIC ¹⁾					
	H+J					
	Transportation and Storage, Information and Communication					
	Area of Business Place (Building/Room)					
	Total ²⁾	Less than 100 Ft ²	100 to 299 Ft ²	300 to 499 Ft ²	500Ft ² and above	Not Stated ³⁾
Province 2						
Total	532	77	235	63	156	1
Metropolitan City	97	10	49	12	26	0
Sub-Metropolitan City	89	14	41	4	30	0
Municipality	259	33	109	38	78	1
Rural Municipality	87	20	36	9	22	0
201 Saptari District						
Total	57	12	25	9	11	0
Municipality	44	8	18	9	9	0
Rural Municipality	13	4	7	0	2	0
202 Siraha District						
Total	34	3	15	8	8	0
Municipality	27	2	12	6	7	0
Rural Municipality	7	1	3	2	1	0
203 Dhanusa District						
Total	60	12	20	10	18	0
Sub-Metropolitan City	35	8	12	3	12	0
Municipality	16	0	4	7	5	0
Rural Municipality	9	4	4	0	1	0
204 Mahottari District						
Total	24	5	7	2	10	0
Municipality	21	4	5	2	10	0
Rural Municipality	3	1	2	0	0	0
205 Sarlahi District						
Total	45	8	24	5	8	0
Municipality	38	7	21	3	7	0
Rural Municipality	7	1	3	2	1	0
206 Rautahat District						
Total	84	12	42	6	23	1
Municipality	80	10	42	6	21	1
Rural Municipality	4	2	0	0	2	0

1) NSIC stands for Nepal Standard Industrial Classification.

2) Establishments only answered "BP4.1 Building/room occupied area using for Business is 1:Yes".

3) Includes "Not reported ", "Unknown" and so on.

Table 8-1 Number of Establishments by Section of Industrial Classification, Area of Business Place and Local Level

District and Local Level	Section of NSIC ¹⁾					
	H+J					
	Transportation and Storage, Information and Communication					
	Area of Business Place (Building/Room)					
	Total ²⁾	Less than 100 Ft ²	100 to 299 Ft ²	300 to 499 Ft ²	500Ft ² and above	Not Stated ³⁾
207 Bara District						
Total	84	9	39	4	32	0
Sub-Metropolitan City	54	6	29	1	18	0
Municipality	12	1	4	1	6	0
Rural Municipality	18	2	6	2	8	0
208 Parsa District						
Total	144	16	63	19	46	0
Metropolitan City	97	10	49	12	26	0
Municipality	21	1	3	4	13	0
Rural Municipality	26	5	11	3	7	0

1) NSIC stands for Nepal Standard Industrial Classification.

2) Establishments only answered "BP4.1 Building/room occupied area using for Business is 1:Yes".

3) Includes "Not reported ", "Unknown" and so on.

Table 8-1 Number of Establishments by Section of Industrial Classification, Area of Business Place and Local Level

District and Local Level	Section of NSIC ¹⁾					
	H+J					
	Transportation and Storage, Information and Communication					
	Area of Business Place (Building/Room)					
	Total ²⁾	Less than 100 Ft2	100 to 299 Ft2	300 to 499 Ft2	500Ft2 and above	Not Stated ³⁾
Saptari District	57	12	25	9	11	0
20101 SAPTAKOSHI MUNICIPALITY	1	0	1	0	0	0
20102 KANCHANRUP MUNICIPALITY	7	2	2	1	2	0
20103 AGMISAIR KRISHNA SABARAN RURAL MUNICIPALITY	1	1	0	0	0	0
20104 RUPANI RURAL MUNICIPALITY	2	0	2	0	0	0
20105 SHAMBHUNATH MUNICIPALITY	1	0	0	0	1	0
20106 KHADAK MUNICIPALITY	3	1	2	0	0	0
20107 SURUNGA MUNICIPALITY	8	0	4	3	1	0
20108 BALAN-BIHUL RURAL MUNICIPALITY	1	0	1	0	0	0
20109 BODE BARSAIN MUNICIPALITY	8	4	0	4	0	0
20110 DAKNESHWOR MUNICIPALITY	0	0	0	0	0	0
20111 RAJGADHA RURAL MUNICIPALITY	2	1	1	0	0	0
20112 BISHNUPUR RURAL MUNICIPALITY	0	0	0	0	0	0
20113 RAJBIRAJ MUNICIPALITY	11	1	5	1	4	0
20114 MAHADEWA RURAL MUNICIPALITY	2	1	1	0	0	0
20115 TIRAHUT RURAL MUNICIPALITY	2	1	0	0	1	0
20116 HANUMANNAGAR KANKALINI MUNICIPALITY	5	0	4	0	1	0
20117 TILATHI KOILADI RURAL MUNICIPALITY	1	0	1	0	0	0
20118 CHHINNAMASTA RURAL MUNICIPALITY	2	0	1	0	1	0
Siraha District	34	3	15	8	8	0
20201 LAHAN MUNICIPALITY	13	0	8	2	3	0
20202 DHANGADHIMAI MUNICIPALITY	1	0	0	1	0	0
20203 GOLBAZAR MUNICIPALITY	3	0	2	0	1	0
20204 MIRCHAIYA MUNICIPALITY	6	1	2	2	1	0
20205 KARJANHA MUNICIPALITY	0	0	0	0	0	0
20206 KALYANPUR MUNICIPALITY	1	1	0	0	0	0
20207 NARAHA RURAL MUNICIPALITY	1	0	0	1	0	0
20208 BISHNUPUR RURAL MUNICIPALITY	1	0	1	0	0	0
20209 ARNAMA RURAL MUNICIPALITY	0	0	0	0	0	0
20210 SUKHIPUR MUNICIPALITY	0	0	0	0	0	0
20211 LAXMIPUR PATARI RURAL MUNICIPALITY	1	0	0	0	1	0
20212 SAKHUWA NANKARKATTI RURAL MUNICIPALITY	0	0	0	0	0	0
20213 BHAGAWANPUR RURAL MUNICIPALITY	1	0	1	0	0	0
20214 NAWARAJPUR RURAL MUNICIPALITY	2	0	1	1	0	0
20215 BARIYARPATTI RURAL MUNICIPALITY	1	1	0	0	0	0
20216 AURAH RURAL MUNICIPALITY	0	0	0	0	0	0
20217 SIRAHA MUNICIPALITY	3	0	0	1	2	0
Dhanusa District	60	12	20	10	18	0
20301 GANESHMAN CHARNATH MUNICIPALITY	0	0	0	0	0	0
20302 DHANUSHADHAM MUNICIPALITY	1	0	0	1	0	0
20303 MITHILA MUNICIPALITY	2	0	0	1	1	0
20304 BATESHWOR RURAL MUNICIPALITY	0	0	0	0	0	0
20305 CHHRESHWORNATH MUNICIPALITY	4	0	2	1	1	0
20306 LAXMINIYA RURAL MUNICIPALITY	0	0	0	0	0	0
20307 MITHILA BIHARI MUNICIPALITY	2	0	0	2	0	0
20308 HANSAPUR MUNICIPALITY	0	0	0	0	0	0
20309 SABAILA MUNICIPALITY	0	0	0	0	0	0
20310 SHAHIDNAGAR MUNICIPALITY	2	0	2	0	0	0
20311 KAMALA MUNICIPALITY	0	0	0	0	0	0
20312 JANAK NANDINI RURAL MUNICIPALITY	2	2	0	0	0	0
20313 BIDEHA MUNICIPALITY	2	0	0	0	2	0
20314 AURAH RURAL MUNICIPALITY	3	0	2	0	1	0
20315 JANAKPURDHAM SUB-METROPOLITAN CITY	35	8	12	3	12	0
20316 DHANAUJI RURAL MUNICIPALITY	4	2	2	0	0	0
20317 NAGARAIN MUNICIPALITY	3	0	0	2	1	0
20318 MUKHIYAPATTI MUSAHARMIYA RURAL MUNICIPALITY	0	0	0	0	0	0

1) NSIC stands for Nepal Standard Industrial Classification.

2) Establishments only answered "BP4.1 Building/room occupied area using for Business is 1:Yes".

3) Includes "Not reported ", "Unknown" and so on.

Table 8-1 Number of Establishments by Section of Industrial Classification, Area of Business Place and Local Level

District and Local Level	Section of NSIC ¹⁾					
	H+J					
	Transportation and Storage, Information and Communication					
	Area of Business Place (Building/Room)					
	Total ²⁾	Less than 100 Ft2	100 to 299 Ft2	300 to 499 Ft2	500Ft2 and above	Not Stated ³⁾
Mahottari District	24	5	7	2	10	0
20401 BARDIBAS MUNICIPALITY	10	2	2	1	5	0
20402 GAUSHALA MUNICIPALITY	4	0	3	0	1	0
20403 SONAMA RURAL MUNICIPALITY	1	0	1	0	0	0
20404 AURAH MUNICIPALITY	0	0	0	0	0	0
20405 BHANGAHA MUNICIPALITY	0	0	0	0	0	0
20406 LOHARPATTI MUNICIPALITY	1	1	0	0	0	0
20407 BALAWA MUNICIPALITY	0	0	0	0	0	0
20408 RAM GOPALPUR MUNICIPALITY	1	0	0	0	1	0
20409 SAMSI RURAL MUNICIPALITY	0	0	0	0	0	0
20410 MANARA SHISAWA MUNICIPALITY	1	0	0	0	1	0
20411 EKADARA RURAL MUNICIPALITY	2	1	1	0	0	0
20412 MAHOTTARI RURAL MUNICIPALITY	0	0	0	0	0	0
20413 PIPARA RURAL MUNICIPALITY	0	0	0	0	0	0
20414 MATIHANI MUNICIPALITY	1	0	0	0	1	0
20415 JALESHWOR MUNICIPALITY	3	1	0	1	1	0
Sarlahi District	45	8	24	5	8	0
20501 LALBANDI MUNICIPALITY	9	2	4	1	2	0
20502 HARIWAN MUNICIPALITY	6	3	2	0	1	0
20503 BAGMATI MUNICIPALITY	4	0	3	1	0	0
20504 BARAHATHAWA MUNICIPALITY	2	0	0	0	2	0
20505 HARIPUR MUNICIPALITY	3	0	3	0	0	0
20506 ISHWORPUR MUNICIPALITY	0	0	0	0	0	0
20507 HARIPURWA MUNICIPALITY	0	0	0	0	0	0
20508 PARSARURAL MUNICIPALITY	0	0	0	0	0	0
20509 BRAHMAPURI RURAL MUNICIPALITY	3	0	0	2	1	0
20510 CHANDRANAGAR RURAL MUNICIPALITY	0	0	0	0	0	0
20511 KABILASHI MUNICIPALITY	2	0	2	0	0	0
20512 CHAKRAGHATTA RURAL MUNICIPALITY	0	0	0	0	0	0
20513 BASBARIYA RURAL MUNICIPALITY	2	0	2	0	0	0
20514 DHANAKAUL RURAL MUNICIPALITY	0	0	0	0	0	0
20515 RAMNAGAR RURAL MUNICIPALITY	1	0	1	0	0	0
20516 BALARA MUNICIPALITY	3	2	1	0	0	0
20517 GODAITA MUNICIPALITY	3	0	2	0	1	0
20518 BISHNU RURAL MUNICIPALITY	1	1	0	0	0	0
20519 KAUDENA RURAL MUNICIPALITY	0	0	0	0	0	0
20520 MALANGAWA MUNICIPALITY	6	0	4	1	1	0
Rautahat District	84	12	42	6	23	1
20601 CHANDRAPUR MUNICIPALITY	14	1	7	0	6	0
20602 GUJARA MUNICIPALITY	5	2	3	0	0	0
20603 PHATUWA BIJAYAPUR MUNICIPALITY	2	0	0	1	1	0
20604 KATAHARIYA MUNICIPALITY	5	1	4	0	0	0
20605 BRINDABAN MUNICIPALITY	6	1	3	1	1	0
20606 GADHIMAI MUNICIPALITY	3	1	2	0	0	0
20607 MADHAV NARAYAN MUNICIPALITY	4	0	4	0	0	0
20608 GARUDA MUNICIPALITY	18	3	9	3	3	0
20609 DEWAHI GONAH MUNICIPALITY	3	0	3	0	0	0
20610 MAULAPUR MUNICIPALITY	0	0	0	0	0	0
20611 BOUDHIMAI MUNICIPALITY	6	1	2	1	2	0
20612 PAROHA MUNICIPALITY	1	0	1	0	0	0
20613 RAJPUR MUNICIPALITY	1	0	1	0	0	0
20614 YAMUNAMAI RURAL MUNICIPALITY	2	2	0	0	0	0
20615 DURGA BHAGAWATI RURAL MUNICIPALITY	2	0	0	0	2	0
20616 RAJDEVI MUNICIPALITY	0	0	0	0	0	0
20617 GAUR MUNICIPALITY	10	0	3	0	6	1
20618 ISHANATH MUNICIPALITY	2	0	0	0	2	0

1) NSIC stands for Nepal Standard Industrial Classification.

2) Establishments only answered "BP4.1 Building/room occupied area using for Business is 1:Yes".

3) Includes "Not reported", "Unknown" and so on.

Table 8-1 Number of Establishments by Section of Industrial Classification, Area of Business Place and Local Level

District and Local Level	Section of NSIC ¹⁾					
	H+J					
	Transportation and Storage, Information and Communication					
	Area of Business Place (Building/Room)					
	Total ²⁾	Less than 100 Ft2	100 to 299 Ft2	300 to 499 Ft2	500Ft2 and above	Not Stated ³⁾
Bara District	84	9	39	4	32	0
20701 NJAGADH MUNICIPALITY	4	1	2	0	1	0
20702 KOLHABI MUNICIPALITY	2	0	1	0	1	0
20703 JITPUR SIMARA SUB-METROPOLITIAN CITY	36	6	23	0	7	0
20704 PARAWANIPUR RURAL MUNICIPALITY	9	1	0	0	8	0
20705 PRASAUNI RURAL MUNICIPALITY	2	0	1	1	0	0
20706 BISHRAMPUR RURAL MUNICIPALITY	4	1	2	1	0	0
20707 PHETA RURAL MUNICIPALITY	1	0	1	0	0	0
20708 KALAIYA SUB-METROPOLITIAN CITY	18	0	6	1	11	0
20709 KARAIYAMAI RURAL MUNICIPALITY	1	0	1	0	0	0
20710 BARAGADHI RURAL MUNICIPALITY	0	0	0	0	0	0
20711 AADARSHA KOTWAL RURAL MUNICIPALITY	1	0	1	0	0	0
20712 SIMROUNGADH MUNICIPALITY	4	0	0	1	3	0
20713 PACHARAUTA MUNICIPALITY	0	0	0	0	0	0
20714 MAHAGADHIMAI MUNICIPALITY	2	0	1	0	1	0
20715 DEVTAL RURAL MUNICIPALITY	0	0	0	0	0	0
20716 SUBARNA RURAL MUNICIPALITY	0	0	0	0	0	0
Parsa District	144	16	63	19	46	0
20801 THORI RURAL MUNICIPALITY	3	2	0	0	1	0
20802 JIRABHAWANI RURAL MUNICIPALITY	5	0	2	1	2	0
20803 JAGARNATHPUR RURAL MUNICIPALITY	1	0	1	0	0	0
20804 PATERWA SUGAULI RURAL MUNICIPALITY	1	0	0	1	0	0
20805 SAKHUWA PRASAUNI RURAL MUNICIPALITY	1	0	1	0	0	0
20806 PARSAGADHI MUNICIPALITY	16	0	1	4	11	0
20807 BIRGUNJ METROPOLITIAN CITY	97	10	49	12	26	0
20808 BAHUDARMAI MUNICIPALITY	2	0	2	0	0	0
20809 POKHARIYA MUNICIPALITY	3	1	0	0	2	0
20810 KALIKAMAI RURAL MUNICIPALITY	1	0	1	0	0	0
20811 DHOBINI RURAL MUNICIPALITY	2	1	1	0	0	0
20812 CHHIPAHARMAI RURAL MUNICIPALITY	5	1	4	0	0	0
20813 PAKAHA MAINPUR RURAL MUNICIPALITY	4	0	1	0	3	0
20814 BINDABASINI RURAL MUNICIPALITY	3	1	0	1	1	0

1) NSIC stands for Nepal Standard Industrial Classification.

2) Establishments only answered "BP4.1 Building/room occupied area using for Business is 1:Yes".

3) Includes "Not reported", "Unknown" and so on.

Table 8-1 Number of Establishments by Section of Industrial Classification, Area of Business Place and Local Level

District and Local Level	Section of NSIC ¹⁾					
	I					
	Accommodation and Food Service					
	Area of Business Place (Building/Room)					
	Total ²⁾	Less than 100 Ft ²	100 to 299 Ft ²	300 to 499 Ft ²	500Ft ² and above	Not Stated ³⁾
Province 2						
Total	9,342	1,543	5,589	1,190	1,015	5
Metropolitan City	822	145	498	93	86	0
Sub-Metropolitan City	1,410	245	811	165	188	1
Municipality	5,436	865	3,256	699	613	3
Rural Municipality	1,674	288	1,024	233	128	1
201 Saptari District						
Total	1,163	283	656	106	118	0
Municipality	876	228	488	82	78	0
Rural Municipality	287	55	168	24	40	0
202 Siraha District						
Total	927	134	551	120	122	0
Municipality	728	94	439	92	103	0
Rural Municipality	199	40	112	28	19	0
203 Dhanusa District						
Total	1,558	274	897	223	163	1
Sub-Metropolitan City	703	126	409	92	75	1
Municipality	654	111	359	106	78	0
Rural Municipality	201	37	129	25	10	0
204 Mahottari District						
Total	942	148	521	122	150	1
Municipality	764	121	421	87	134	1
Rural Municipality	178	27	100	35	16	0
205 Sarlahi District						
Total	1,205	116	914	103	71	1
Municipality	1,008	83	774	82	68	1
Rural Municipality	197	33	140	21	3	0
206 Rautahat District						
Total	968	177	525	156	108	2
Municipality	931	173	508	147	102	1
Rural Municipality	37	4	17	9	6	1

1) NSIC stands for Nepal Standard Industrial Classification.

2) Establishments only answered "BP4.1 Building/room occupied area using for Business is 1:Yes".

3) Includes "Not reported ", "Unknown" and so on.

Table 8-1 Number of Establishments by Section of Industrial Classification, Area of Business Place and Local Level

District and Local Level	Section of NSIC ¹⁾					
	I					
	Accommodation and Food Service					
	Area of Business Place (Building/Room)					
	Total ²⁾	Less than 100 Ft ²	100 to 299 Ft ²	300 to 499 Ft ²	500Ft ² and above	Not Stated ³⁾
207 Bara District						
Total	1,279	189	757	172	161	0
Sub-Metropolitan City	707	119	402	73	113	0
Municipality	315	24	183	71	37	0
Rural Municipality	257	46	172	28	11	0
208 Parsa District						
Total	1,300	222	768	188	122	0
Metropolitan City	822	145	498	93	86	0
Municipality	160	31	84	32	13	0
Rural Municipality	318	46	186	63	23	0

1) NSIC stands for Nepal Standard Industrial Classification.

2) Establishments only answered "BP4.1 Building/room occupied area using for Business is 1:Yes".

3) Includes "Not reported ", "Unknown" and so on.

Table 8-1 Number of Establishments by Section of Industrial Classification, Area of Business Place and Local Level

District and Local Level	Section of NSIC ¹⁾					
	I					
	Accommodation and Food Service					
	Area of Business Place (Building/Room)					
	Total ²⁾	Less than 100 Ft2	100 to 299 Ft2	300 to 499 Ft2	500Ft2 and above	Not Stated ³⁾
Saptari District	1,163	283	656	106	118	0
20101 SAPTAKOSHI MUNICIPALITY	90	32	45	4	9	0
20102 KANCHANRUP MUNICIPALITY	131	54	53	11	13	0
20103 AGMISAIR KRISHNA SABARAN RURAL MUNICIPALITY	46	10	20	5	11	0
20104 RUPANI RURAL MUNICIPALITY	30	4	20	1	5	0
20105 SHAMBHUNATH MUNICIPALITY	59	12	34	7	6	0
20106 KHADAK MUNICIPALITY	76	22	41	2	11	0
20107 SURUNGA MUNICIPALITY	83	14	52	9	8	0
20108 BALAN-BIHUL RURAL MUNICIPALITY	26	2	16	6	2	0
20109 BODE BARSAIN MUNICIPALITY	104	31	65	5	3	0
20110 DAKNESHWORI MUNICIPALITY	36	10	20	5	1	0
20111 RAJGADHA RURAL MUNICIPALITY	39	6	26	2	5	0
20112 BISHNUPUR RURAL MUNICIPALITY	15	3	7	3	2	0
20113 RAJBIRAJ MUNICIPALITY	218	47	136	17	18	0
20114 MAHADEWA RURAL MUNICIPALITY	32	13	18	1	0	0
20115 TIRAHUT RURAL MUNICIPALITY	20	4	15	1	0	0
20116 HANUMANNAGAR KANKALINI MUNICIPALITY	79	6	42	22	9	0
20117 TILATHI KOILADI RURAL MUNICIPALITY	47	5	28	1	13	0
20118 CHHINNAMASTA RURAL MUNICIPALITY	32	8	18	4	2	0
Siraha District	927	134	551	120	122	0
20201 LAHAN MUNICIPALITY	196	26	102	30	38	0
20202 DHANGADHIMAI MUNICIPALITY	76	19	39	12	6	0
20203 GOLBAZAR MUNICIPALITY	92	10	56	18	8	0
20204 MIRCHAIYA MUNICIPALITY	94	10	57	13	14	0
20205 KARJANHA MUNICIPALITY	51	0	50	1	0	0
20206 KALYANPUR MUNICIPALITY	39	3	25	7	4	0
20207 NARAHA RURAL MUNICIPALITY	27	3	19	4	1	0
20208 BISHNUPUR RURAL MUNICIPALITY	33	1	19	7	6	0
20209 ARNAMA RURAL MUNICIPALITY	11	9	2	0	0	0
20210 SUKHIPUR MUNICIPALITY	57	9	21	7	20	0
20211 LAXMIPUR PATARI RURAL MUNICIPALITY	24	1	14	8	1	0
20212 SAKHUWA NANKARKATTI RURAL MUNICIPALITY	14	1	10	2	1	0
20213 BHAGAWANPUR RURAL MUNICIPALITY	29	7	22	0	0	0
20214 NAWARAJPUR RURAL MUNICIPALITY	10	0	8	0	2	0
20215 BARIYARPATTI RURAL MUNICIPALITY	34	13	11	4	6	0
20216 AURAH RURAL MUNICIPALITY	17	5	7	3	2	0
20217 SIRAHA MUNICIPALITY	123	17	89	4	13	0
Dhanusa District	1,558	274	897	223	163	1
20301 GANESHMAN CHARNATH MUNICIPALITY	52	2	41	8	1	0
20302 DHANUSHADHAM MUNICIPALITY	74	15	33	16	10	0
20303 MITHILA MUNICIPALITY	171	17	95	13	46	0
20304 BATESHWOR RURAL MUNICIPALITY	18	2	12	3	1	0
20305 CHHRESHWORNATH MUNICIPALITY	85	6	59	14	6	0
20306 LAXMINIYA RURAL MUNICIPALITY	25	7	16	2	0	0
20307 MITHILA BIHARI MUNICIPALITY	28	8	13	3	4	0
20308 HANSAPUR MUNICIPALITY	41	10	23	8	0	0
20309 SABAILA MUNICIPALITY	39	15	18	5	1	0
20310 SHAHIDNAGAR MUNICIPALITY	52	12	32	6	2	0
20311 KAMALA MUNICIPALITY	29	10	12	6	1	0
20312 JANAK NANDINI RURAL MUNICIPALITY	42	11	26	5	0	0
20313 BIDEHA MUNICIPALITY	39	12	15	11	1	0
20314 AURAH RURAL MUNICIPALITY	42	2	33	5	2	0
20315 JANAKPURDHAM SUB-METROPOLITAN CITY	703	126	409	92	75	1
20316 DHANAUJI RURAL MUNICIPALITY	50	15	26	7	2	0
20317 NAGARAIN MUNICIPALITY	44	4	18	16	6	0
20318 MUKHIYAPATTI MUSAHARMIYA RURAL MUNICIPALITY	24	0	16	3	5	0

1) NSIC stands for Nepal Standard Industrial Classification.

2) Establishments only answered "BP4.1 Building/room occupied area using for Business is 1:Yes".

3) Includes "Not reported ", "Unknown" and so on.

Table 8-1 Number of Establishments by Section of Industrial Classification, Area of Business Place and Local Level

District and Local Level	Section of NSIC ¹⁾					
	I					
	Accommodation and Food Service					
	Area of Business Place (Building/Room)					
	Total ²⁾	Less than 100 Ft ²	100 to 299 Ft ²	300 to 499 Ft ²	500Ft ² and above	Not Stated ³⁾
Mahottari District	942	148	521	122	150	1
20401 BARDIBAS MUNICIPALITY	225	15	103	29	78	0
20402 GAUSHALA MUNICIPALITY	84	6	64	5	9	0
20403 SONAMA RURAL MUNICIPALITY	12	4	5	1	2	0
20404 AURAH MUNICIPALITY	17	1	14	1	1	0
20405 BHANGAHA MUNICIPALITY	36	1	22	7	6	0
20406 LOHARPATTI MUNICIPALITY	47	23	18	5	1	0
20407 BALAWA MUNICIPALITY	54	8	26	6	14	0
20408 RAM GOPALPUR MUNICIPALITY	49	5	29	8	7	0
20409 SAMSI RURAL MUNICIPALITY	69	4	36	22	7	0
20410 MANARA SHISAWA MUNICIPALITY	56	24	22	2	7	1
20411 EKADARA RURAL MUNICIPALITY	35	10	18	5	2	0
20412 MAHOTTARI RURAL MUNICIPALITY	10	2	8	0	0	0
20413 PIPARA RURAL MUNICIPALITY	52	7	33	7	5	0
20414 MATIHANI MUNICIPALITY	53	15	30	5	3	0
20415 JALESHWOR MUNICIPALITY	143	23	93	19	8	0
Sarlahi District	1,205	116	914	103	71	1
20501 LALBANDI MUNICIPALITY	222	9	165	24	24	0
20502 HARIWAN MUNICIPALITY	155	17	119	12	6	1
20503 BAGMATI MUNICIPALITY	49	3	40	3	3	0
20504 BARAHATHAWA MUNICIPALITY	127	18	87	11	11	0
20505 HARIPUR MUNICIPALITY	59	3	55	1	0	0
20506 ISHWORPUR MUNICIPALITY	122	14	94	7	7	0
20507 HARIPURWA MUNICIPALITY	22	1	12	4	5	0
20508 PARSARURAL MUNICIPALITY	30	1	25	4	0	0
20509 BRAHMAPURI RURAL MUNICIPALITY	34	15	19	0	0	0
20510 CHANDRANAGAR RURAL MUNICIPALITY	31	6	14	9	2	0
20511 KABILASHI MUNICIPALITY	34	3	24	4	3	0
20512 CHAKRAGHATTA RURAL MUNICIPALITY	23	3	19	1	0	0
20513 BASBARIYA RURAL MUNICIPALITY	24	2	18	3	1	0
20514 DHANAKAUL RURAL MUNICIPALITY	8	1	3	4	0	0
20515 RAMNAGAR RURAL MUNICIPALITY	13	1	12	0	0	0
20516 BALARA MUNICIPALITY	34	4	24	4	2	0
20517 GODAITA MUNICIPALITY	61	9	43	5	4	0
20518 BISHNU RURAL MUNICIPALITY	21	1	20	0	0	0
20519 KAUDENA RURAL MUNICIPALITY	13	3	10	0	0	0
20520 MALANGAWA MUNICIPALITY	123	2	111	7	3	0
Rautahat District	968	177	525	156	108	2
20601 CHANDRAPUR MUNICIPALITY	303	63	164	41	34	1
20602 GUJARA MUNICIPALITY	43	22	13	5	3	0
20603 PHATUWA BIJAYAPUR MUNICIPALITY	38	9	25	4	0	0
20604 KATAHARIYA MUNICIPALITY	32	1	25	2	4	0
20605 BRINDABAN MUNICIPALITY	17	4	7	3	3	0
20606 GADHIMAI MUNICIPALITY	17	0	12	2	3	0
20607 MADHAV NARAYAN MUNICIPALITY	19	1	17	1	0	0
20608 GARUDA MUNICIPALITY	92	11	46	23	12	0
20609 DEWAHI GONAH MUNICIPALITY	8	1	3	1	3	0
20610 MAULAPUR MUNICIPALITY	29	4	10	10	5	0
20611 BOUDHIMAI MUNICIPALITY	37	7	28	1	1	0
20612 PAROHA MUNICIPALITY	29	11	18	0	0	0
20613 RAJPUR MUNICIPALITY	64	9	48	6	1	0
20614 YAMUNAMAI RURAL MUNICIPALITY	23	4	11	5	2	1
20615 DURGA BHAGAWATI RURAL MUNICIPALITY	14	0	6	4	4	0
20616 RAJDEVI MUNICIPALITY	11	5	5	0	1	0
20617 GAUR MUNICIPALITY	114	12	54	29	19	0
20618 ISHANATH MUNICIPALITY	78	13	33	19	13	0

1) NSIC stands for Nepal Standard Industrial Classification.

2) Establishments only answered "BP4.1 Building/room occupied area using for Business is 1:Yes".

3) Includes "Not reported", "Unknown" and so on.

Table 8-1 Number of Establishments by Section of Industrial Classification, Area of Business Place and Local Level

District and Local Level	Section of NSIC ¹⁾					
	I					
	Accommodation and Food Service					
	Area of Business Place (Building/Room)					
	Total ²⁾	Less than 100 Ft2	100 to 299 Ft2	300 to 499 Ft2	500Ft2 and above	Not Stated ³⁾
Bara District	1,279	189	757	172	161	0
20701 NJAGADH MUNICIPALITY	91	1	42	25	23	0
20702 KOLHABI MUNICIPALITY	39	4	23	10	2	0
20703 JITPUR SIMARA SUB-METROPOLITIAN CITY	467	73	255	51	88	0
20704 PARAWANIPUR RURAL MUNICIPALITY	44	14	24	2	4	0
20705 PRASAUNI RURAL MUNICIPALITY	24	2	19	2	1	0
20706 BISHRAMPUR RURAL MUNICIPALITY	64	18	40	5	1	0
20707 PHETA RURAL MUNICIPALITY	33	4	24	5	0	0
20708 KALAIYA SUB-METROPOLITIAN CITY	240	46	147	22	25	0
20709 KARAIYAMAI RURAL MUNICIPALITY	7	2	3	2	0	0
20710 BARAGADHI RURAL MUNICIPALITY	21	0	18	2	1	0
20711 AADARSHA KOTWAL RURAL MUNICIPALITY	27	2	17	7	1	0
20712 SIMROUNGADH MUNICIPALITY	63	15	33	10	5	0
20713 PACHARAUTA MUNICIPALITY	36	2	27	6	1	0
20714 MAHAGADHIMAI MUNICIPALITY	86	2	58	20	6	0
20715 DEVTAL RURAL MUNICIPALITY	13	2	7	2	2	0
20716 SUBARNA RURAL MUNICIPALITY	24	2	20	1	1	0
Parsa District	1,300	222	768	188	122	0
20801 THORI RURAL MUNICIPALITY	88	16	45	21	6	0
20802 JIRABHAWANI RURAL MUNICIPALITY	36	3	25	8	0	0
20803 JAGARNATHPUR RURAL MUNICIPALITY	23	4	11	5	3	0
20804 PATERWA SUGAULI RURAL MUNICIPALITY	19	5	12	2	0	0
20805 SAKHUWA PRASAUNI RURAL MUNICIPALITY	53	3	23	16	11	0
20806 PARSAGADHI MUNICIPALITY	72	11	40	13	8	0
20807 BIRGUNJ METROPOLITIAN CITY	822	145	498	93	86	0
20808 BAHUDARMAI MUNICIPALITY	42	6	25	9	2	0
20809 POKHARIYA MUNICIPALITY	46	14	19	10	3	0
20810 KALIKAMAI RURAL MUNICIPALITY	7	3	3	1	0	0
20811 DHOBINI RURAL MUNICIPALITY	16	4	9	3	0	0
20812 CHHIPAHARMAI RURAL MUNICIPALITY	21	2	16	2	1	0
20813 PAKAHA MAINPUR RURAL MUNICIPALITY	15	2	13	0	0	0
20814 BINDABASINI RURAL MUNICIPALITY	40	4	29	5	2	0

1) NSIC stands for Nepal Standard Industrial Classification.

2) Establishments only answered "BP4.1 Building/room occupied area using for Business is 1:Yes".

3) Includes "Not reported", "Unknown" and so on.

Table 8-1 Number of Establishments by Section of Industrial Classification, Area of Business Place and Local Level

District and Local Level	Section of NSIC ¹⁾					
	K					
	Financial and Insurance					
	Area of Business Place (Building/Room)					
	Total ²⁾	Less than 100 Ft2	100 to 299 Ft2	300 to 499 Ft2	500Ft2 and above	Not Stated ³⁾
Province 2						
Total	1,286	92	519	176	498	1
Metropolitan City	138	5	41	24	68	0
Sub-Metropolitan City	198	16	75	18	89	0
Municipality	769	59	311	105	293	1
Rural Municipality	181	12	92	29	48	0
201 Saptari District						
Total	128	23	45	15	45	0
Municipality	96	20	32	11	33	0
Rural Municipality	32	3	13	4	12	0
202 Siraha District						
Total	136	10	65	15	46	0
Municipality	100	5	42	12	41	0
Rural Municipality	36	5	23	3	5	0
203 Dhanusa District						
Total	187	18	75	21	73	0
Sub-Metropolitan City	91	10	34	5	42	0
Municipality	88	7	38	16	27	0
Rural Municipality	8	1	3	0	4	0
204 Mahottari District						
Total	102	5	29	18	50	0
Municipality	86	5	22	16	43	0
Rural Municipality	16	0	7	2	7	0
205 Sarlahi District						
Total	157	9	64	22	62	0
Municipality	148	9	61	17	61	0
Rural Municipality	9	0	3	5	1	0
206 Rautahat District						
Total	138	6	65	14	52	1
Municipality	134	6	63	13	51	1
Rural Municipality	4	0	2	1	1	0

1) NSIC stands for Nepal Standard Industrial Classification.

2) Establishments only answered "BP4.1 Building/room occupied area using for Business is 1:Yes".

3) Includes "Not reported ", "Unknown" and so on.

Table 8-1 Number of Establishments by Section of Industrial Classification, Area of Business Place and Local Level

District and Local Level	Section of NSIC ¹⁾					
	K					
	Financial and Insurance					
	Area of Business Place (Building/Room)					
	Total ²⁾	Less than 100 Ft ²	100 to 299 Ft ²	300 to 499 Ft ²	500Ft ² and above	Not Stated ³⁾
207 Bara District						
Total	198	9	73	31	85	0
Sub-Metropolitan City	107	6	41	13	47	0
Municipality	65	1	22	13	29	0
Rural Municipality	26	2	10	5	9	0
208 Parsa District						
Total	240	12	103	40	85	0
Metropolitan City	138	5	41	24	68	0
Municipality	52	6	31	7	8	0
Rural Municipality	50	1	31	9	9	0

1) NSIC stands for Nepal Standard Industrial Classification.

2) Establishments only answered "BP4.1 Building/room occupied area using for Business is 1:Yes".

3) Includes "Not reported ", "Unknown" and so on.

Table 8-1 Number of Establishments by Section of Industrial Classification, Area of Business Place and Local Level

District and Local Level	Section of NSIC ¹⁾					
	K					
	Financial and Insurance					
	Area of Business Place (Building/Room)					
	Total ²⁾	Less than 100 Ft2	100 to 299 Ft2	300 to 499 Ft2	500Ft2 and above	Not Stated ³⁾
Saptari District	128	23	45	15	45	0
20101 SAPTAKOSHI MUNICIPALITY	7	2	1	1	3	0
20102 KANCHANRUP MUNICIPALITY	9	7	0	1	1	0
20103 AGMISAIR KRISHNA SABARAN RURAL MUNICIPALITY	15	2	6	2	5	0
20104 RUPANI RURAL MUNICIPALITY	6	0	3	1	2	0
20105 SHAMBHUNATH MUNICIPALITY	7	0	1	0	6	0
20106 KHADAK MUNICIPALITY	17	1	10	2	4	0
20107 SURUNGA MUNICIPALITY	17	1	4	3	9	0
20108 BALAN-BIHUL RURAL MUNICIPALITY	1	0	1	0	0	0
20109 BODE BARSAIN MUNICIPALITY	17	7	8	1	1	0
20110 DAKNESHWOR MUNICIPALITY	5	0	2	1	2	0
20111 RAJGADHA RURAL MUNICIPALITY	0	0	0	0	0	0
20112 BISHNUPUR RURAL MUNICIPALITY	1	1	0	0	0	0
20113 RAJBIRAJ MUNICIPALITY	9	1	2	1	5	0
20114 MAHADEWA RURAL MUNICIPALITY	1	0	1	0	0	0
20115 TIRAHUT RURAL MUNICIPALITY	3	0	2	1	0	0
20116 HANUMANNAGAR KANKALINI MUNICIPALITY	8	1	4	1	2	0
20117 TILATHI KOILADI RURAL MUNICIPALITY	3	0	0	0	3	0
20118 CHHINNAMASTA RURAL MUNICIPALITY	2	0	0	0	2	0
Siraha District	136	10	65	15	46	0
20201 LAHAN MUNICIPALITY	21	1	6	3	11	0
20202 DHANGADHIMAI MUNICIPALITY	11	0	4	3	4	0
20203 GOLBAZAR MUNICIPALITY	17	0	10	1	6	0
20204 MIRCHAIYA MUNICIPALITY	24	0	10	2	12	0
20205 KARJANHA MUNICIPALITY	1	0	1	0	0	0
20206 KALYANPUR MUNICIPALITY	1	1	0	0	0	0
20207 NARAHA RURAL MUNICIPALITY	4	0	2	1	1	0
20208 BISHNUPUR RURAL MUNICIPALITY	5	0	2	0	3	0
20209 ARNAMA RURAL MUNICIPALITY	6	1	5	0	0	0
20210 SUKHIPUR MUNICIPALITY	14	1	6	1	6	0
20211 LAXMIPUR PATARI RURAL MUNICIPALITY	5	1	3	1	0	0
20212 SAKHUWA NANKARKATTI RURAL MUNICIPALITY	3	0	3	0	0	0
20213 BHAGAWANPUR RURAL MUNICIPALITY	6	0	4	1	1	0
20214 NAWARAJPUR RURAL MUNICIPALITY	0	0	0	0	0	0
20215 BARIYARPATTI RURAL MUNICIPALITY	6	3	3	0	0	0
20216 AURAH RURAL MUNICIPALITY	1	0	1	0	0	0
20217 SIRAHA MUNICIPALITY	11	2	5	2	2	0
Dhanusa District	187	18	75	21	73	0
20301 GANESHMAN CHARNATH MUNICIPALITY	10	0	4	3	3	0
20302 DHANUSHADHAM MUNICIPALITY	7	1	2	2	2	0
20303 MITHILA MUNICIPALITY	21	1	8	3	9	0
20304 BATESHWOR RURAL MUNICIPALITY	1	0	0	0	1	0
20305 CHHRESHWORNATH MUNICIPALITY	18	0	6	4	8	0
20306 LAXMINIYA RURAL MUNICIPALITY	1	0	1	0	0	0
20307 MITHILA BIHARI MUNICIPALITY	7	2	5	0	0	0
20308 HANSAPUR MUNICIPALITY	6	0	4	1	1	0
20309 SABAILA MUNICIPALITY	4	1	2	0	1	0
20310 SHAHIDNAGAR MUNICIPALITY	6	0	6	0	0	0
20311 KAMALA MUNICIPALITY	2	1	1	0	0	0
20312 JANAK NANDINI RURAL MUNICIPALITY	3	0	1	0	2	0
20313 BIDEHA MUNICIPALITY	1	0	0	1	0	0
20314 AURAH RURAL MUNICIPALITY	1	0	0	0	1	0
20315 JANAKPURDHAM SUB-METROPOLITAN CITY	91	10	34	5	42	0
20316 DHANAUJI RURAL MUNICIPALITY	2	1	1	0	0	0
20317 NAGARAIN MUNICIPALITY	6	1	0	2	3	0
20318 MUKHIYAPATTI MUSAHARMIYA RURAL MUNICIPALITY	0	0	0	0	0	0

1) NSIC stands for Nepal Standard Industrial Classification.

2) Establishments only answered "BP4.1 Building/room occupied area using for Business is 1:Yes".

3) Includes "Not reported ", "Unknown" and so on.

Table 8-1 Number of Establishments by Section of Industrial Classification, Area of Business Place and Local Level

District and Local Level	Section of NSIC ¹⁾					
	K					
	Financial and Insurance					
	Area of Business Place (Building/Room)					
	Total ²⁾	Less than 100 Ft2	100 to 299 Ft2	300 to 499 Ft2	500Ft2 and above	Not Stated ³⁾
Mahottari District	102	5	29	18	50	0
20401 BARDIBAS MUNICIPALITY	28	0	3	3	22	0
20402 GAUSHALA MUNICIPALITY	0	0	0	0	0	0
20403 SONAMA RURAL MUNICIPALITY	2	0	2	0	0	0
20404 AURAH MUNICIPALITY	3	1	1	1	0	0
20405 BHANGAHA MUNICIPALITY	4	1	3	0	0	0
20406 LOHARPATTI MUNICIPALITY	8	0	2	6	0	0
20407 BALAWA MUNICIPALITY	3	0	1	1	1	0
20408 RAM GOPALPUR MUNICIPALITY	9	0	0	1	8	0
20409 SAMSI RURAL MUNICIPALITY	4	0	1	1	2	0
20410 MANARA SHISAWA MUNICIPALITY	5	0	4	0	1	0
20411 EKADARA RURAL MUNICIPALITY	3	0	2	0	1	0
20412 MAHOTTARI RURAL MUNICIPALITY	1	0	1	0	0	0
20413 PIPARA RURAL MUNICIPALITY	6	0	1	1	4	0
20414 MATIHANI MUNICIPALITY	4	0	0	0	4	0
20415 JALESHWOR MUNICIPALITY	22	3	8	4	7	0
Sarlahi District	157	9	64	22	62	0
20501 LALBANDI MUNICIPALITY	46	1	22	8	15	0
20502 HARIWAN MUNICIPALITY	35	1	9	3	22	0
20503 BAGMATI MUNICIPALITY	7	1	4	0	2	0
20504 BARAHATHAWA MUNICIPALITY	17	3	3	3	8	0
20505 HARIPUR MUNICIPALITY	8	0	6	1	1	0
20506 ISHWORPUR MUNICIPALITY	8	3	3	0	2	0
20507 HARIPURWA MUNICIPALITY	3	0	2	1	0	0
20508 PARSARURAL MUNICIPALITY	0	0	0	0	0	0
20509 BRAHMAPURI RURAL MUNICIPALITY	0	0	0	0	0	0
20510 CHANDRANAGAR RURAL MUNICIPALITY	2	0	1	1	0	0
20511 KABILASHI MUNICIPALITY	3	0	2	0	1	0
20512 CHAKRAGHATTA RURAL MUNICIPALITY	4	0	2	2	0	0
20513 BASBARIYA RURAL MUNICIPALITY	1	0	0	1	0	0
20514 DHANAKAUL RURAL MUNICIPALITY	1	0	0	0	1	0
20515 RAMNAGAR RURAL MUNICIPALITY	1	0	0	1	0	0
20516 BALARA MUNICIPALITY	2	0	1	0	1	0
20517 GODAITA MUNICIPALITY	8	0	2	1	5	0
20518 BISHNU RURAL MUNICIPALITY	0	0	0	0	0	0
20519 KAUDENA RURAL MUNICIPALITY	0	0	0	0	0	0
20520 MALANGAWA MUNICIPALITY	11	0	7	0	4	0
Rautahat District	138	6	65	14	52	1
20601 CHANDRAPUR MUNICIPALITY	55	2	20	5	28	0
20602 GUJARA MUNICIPALITY	2	0	2	0	0	0
20603 PHATUWA BIJAYAPUR MUNICIPALITY	2	0	1	1	0	0
20604 KATAHARIYA MUNICIPALITY	16	0	11	3	2	0
20605 BRINDABAN MUNICIPALITY	2	1	0	0	1	0
20606 GADHIMAI MUNICIPALITY	3	0	3	0	0	0
20607 MADHAV NARAYAN MUNICIPALITY	1	0	0	0	1	0
20608 GARUDA MUNICIPALITY	22	2	8	3	8	1
20609 DEWAHI GONAH MUNICIPALITY	0	0	0	0	0	0
20610 MAULAPUR MUNICIPALITY	1	0	1	0	0	0
20611 BOUDHIMAI MUNICIPALITY	5	1	3	1	0	0
20612 PAROHA MUNICIPALITY	2	0	2	0	0	0
20613 RAJPUR MUNICIPALITY	2	0	2	0	0	0
20614 YAMUNAMAI RURAL MUNICIPALITY	1	0	0	1	0	0
20615 DURGA BHAGAWATI RURAL MUNICIPALITY	3	0	2	0	1	0
20616 RAJDEVI MUNICIPALITY	0	0	0	0	0	0
20617 GAUR MUNICIPALITY	20	0	9	0	11	0
20618 ISHANATH MUNICIPALITY	1	0	1	0	0	0

1) NSIC stands for Nepal Standard Industrial Classification.

2) Establishments only answered "BP4.1 Building/room occupied area using for Business is 1:Yes".

3) Includes "Not reported", "Unknown" and so on.

Table 8-1 Number of Establishments by Section of Industrial Classification, Area of Business Place and Local Level

District and Local Level	Section of NSIC ¹⁾					
	K					
	Financial and Insurance					
	Area of Business Place (Building/Room)					
	Total ²⁾	Less than 100 Ft2	100 to 299 Ft2	300 to 499 Ft2	500Ft2 and above	Not Stated ³⁾
Bara District	198	9	73	31	85	0
20701 NJAGADH MUNICIPALITY	15	0	5	3	7	0
20702 KOLHABI MUNICIPALITY	17	1	5	2	9	0
20703 JITPUR SIMARA SUB-METROPOLITIAN CITY	63	4	22	7	30	0
20704 PARAWANIPUR RURAL MUNICIPALITY	10	0	3	3	4	0
20705 PRASAUNI RURAL MUNICIPALITY	6	0	2	1	3	0
20706 BISHRAMPUR RURAL MUNICIPALITY	3	2	1	0	0	0
20707 PHETA RURAL MUNICIPALITY	2	0	2	0	0	0
20708 KALAIYA SUB-METROPOLITIAN CITY	44	2	19	6	17	0
20709 KARAIYAMAI RURAL MUNICIPALITY	0	0	0	0	0	0
20710 BARAGADHI RURAL MUNICIPALITY	0	0	0	0	0	0
20711 AADARSHA KOTWAL RURAL MUNICIPALITY	4	0	2	0	2	0
20712 SIMROUNGADH MUNICIPALITY	13	0	3	3	7	0
20713 PACHARAUTA MUNICIPALITY	1	0	1	0	0	0
20714 MAHAGADHIMAI MUNICIPALITY	19	0	8	5	6	0
20715 DEVTAL RURAL MUNICIPALITY	0	0	0	0	0	0
20716 SUBARNA RURAL MUNICIPALITY	1	0	0	1	0	0
Parsa District	240	12	103	40	85	0
20801 THORI RURAL MUNICIPALITY	18	0	13	1	4	0
20802 JIRABHAWANI RURAL MUNICIPALITY	9	0	6	3	0	0
20803 JAGARNATHPUR RURAL MUNICIPALITY	1	0	0	1	0	0
20804 PATERWA SUGAULI RURAL MUNICIPALITY	4	0	3	1	0	0
20805 SAKHUWA PRASAUNI RURAL MUNICIPALITY	4	0	1	2	1	0
20806 PARSAGADHI MUNICIPALITY	28	3	22	1	2	0
20807 BIRGUNJ METROPOLITIAN CITY	138	5	41	24	68	0
20808 BAHUDARMAI MUNICIPALITY	7	1	4	1	1	0
20809 POKHARIYA MUNICIPALITY	17	2	5	5	5	0
20810 KALIKAMAI RURAL MUNICIPALITY	1	0	1	0	0	0
20811 DHOBINI RURAL MUNICIPALITY	5	0	2	1	2	0
20812 CHHIPAHARMAI RURAL MUNICIPALITY	2	0	2	0	0	0
20813 PAKAHA MAINPUR RURAL MUNICIPALITY	2	1	1	0	0	0
20814 BINDABASINI RURAL MUNICIPALITY	4	0	2	0	2	0

1) NSIC stands for Nepal Standard Industrial Classification.

2) Establishments only answered "BP4.1 Building/room occupied area using for Business is 1:Yes".

3) Includes "Not reported", "Unknown" and so on.

Table 8-1 Number of Establishments by Section of Industrial Classification, Area of Business Place and Local Level

District and Local Level	Section of NSIC ¹⁾					
	P					
	Education					
	Area of Business Place (Building/Room)					
	Total ²⁾	Less than 100 Ft ²	100 to 299 Ft ²	300 to 499 Ft ²	500Ft ² and above	Not Stated ³⁾
Province 2						
Total	4,291	76	258	153	3,797	7
Metropolitan City	206	4	23	11	168	0
Sub-Metropolitan City	352	9	35	18	289	1
Municipality	2,586	53	144	92	2,292	5
Rural Municipality	1,147	10	56	32	1,048	1
201 Saptari District						
Total	630	7	39	30	554	0
Municipality	415	5	29	20	361	0
Rural Municipality	215	2	10	10	193	0
202 Siraha District						
Total	530	8	22	11	489	0
Municipality	351	8	13	9	321	0
Rural Municipality	179	0	9	2	168	0
203 Dhanusa District						
Total	654	5	53	23	572	1
Sub-Metropolitan City	225	2	31	13	178	1
Municipality	308	2	19	7	280	0
Rural Municipality	121	1	3	3	114	0
204 Mahottari District						
Total	451	11	38	22	380	0
Municipality	355	8	25	19	303	0
Rural Municipality	96	3	13	3	77	0
205 Sarlahi District						
Total	597	14	28	21	534	0
Municipality	444	14	18	15	397	0
Rural Municipality	153	0	10	6	137	0
206 Rautahat District						
Total	447	8	33	14	387	5
Municipality	425	8	33	14	365	5
Rural Municipality	22	0	0	0	22	0

1) NSIC stands for Nepal Standard Industrial Classification.

2) Establishments only answered "BP4.1 Building/room occupied area using for Business is 1:Yes".

3) Includes "Not reported ", "Unknown" and so on.

Table 8-1 Number of Establishments by Section of Industrial Classification, Area of Business Place and Local Level

District and Local Level	Section of NSIC ¹⁾					
	P					
	Education					
	Area of Business Place (Building/Room)					
	Total ²⁾	Less than 100 Ft ²	100 to 299 Ft ²	300 to 499 Ft ²	500Ft ² and above	Not Stated ³⁾
207 Bara District						
Total	482	17	14	15	436	0
Sub-Metropolitan City	127	7	4	5	111	0
Municipality	192	7	4	5	176	0
Rural Municipality	163	3	6	5	149	0
208 Parsa District						
Total	500	6	31	17	445	1
Metropolitan City	206	4	23	11	168	0
Municipality	96	1	3	3	89	0
Rural Municipality	198	1	5	3	188	1

1) NSIC stands for Nepal Standard Industrial Classification.

2) Establishments only answered "BP4.1 Building/room occupied area using for Business is 1:Yes".

3) Includes "Not reported ", "Unknown" and so on.

Table 8-1 Number of Establishments by Section of Industrial Classification, Area of Business Place and Local Level

District and Local Level	Section of NSIC ¹⁾					
	P					
	Education					
	Area of Business Place (Building/Room)					
	Total ²⁾	Less than 100 Ft2	100 to 299 Ft2	300 to 499 Ft2	500Ft2 and above	Not Stated ³⁾
Saptari District	630	7	39	30	554	0
20101 SAPTAKOSHI MUNICIPALITY	20	0	2	0	18	0
20102 KANCHANRUP MUNICIPALITY	52	4	6	3	39	0
20103 AGMISAIR KRISHNA SABARAN RURAL MUNICIPALITY	26	0	2	0	24	0
20104 RUPANI RURAL MUNICIPALITY	18	0	1	0	17	0
20105 SHAMBHUNATH MUNICIPALITY	39	0	3	0	36	0
20106 KHADAK MUNICIPALITY	57	0	4	2	51	0
20107 SURUNGA MUNICIPALITY	41	0	0	3	38	0
20108 BALAN-BIHUL RURAL MUNICIPALITY	23	0	0	2	21	0
20109 BODE BARSAIN MUNICIPALITY	48	1	2	5	40	0
20110 DAKNESHWOR MUNICIPALITY	36	0	2	1	33	0
20111 RAJGADHA RURAL MUNICIPALITY	25	0	2	1	22	0
20112 BISHNUPUR RURAL MUNICIPALITY	20	0	0	1	19	0
20113 RAJBIRAJ MUNICIPALITY	79	0	6	3	70	0
20114 MAHADEWA RURAL MUNICIPALITY	25	1	3	1	20	0
20115 TIRAHUT RURAL MUNICIPALITY	25	0	1	0	24	0
20116 HANUMANNAGAR KANKALINI MUNICIPALITY	43	0	4	3	36	0
20117 TILATHI KOILADI RURAL MUNICIPALITY	27	1	0	2	24	0
20118 CHHINNAMASTA RURAL MUNICIPALITY	26	0	1	3	22	0
Siraha District	530	8	22	11	489	0
20201 LAHAN MUNICIPALITY	80	1	2	1	76	0
20202 DHANGADHIMAI MUNICIPALITY	36	1	2	0	33	0
20203 GOLBAZAR MUNICIPALITY	43	0	4	2	37	0
20204 MIRCHAIYA MUNICIPALITY	42	0	3	2	37	0
20205 KARJANHA MUNICIPALITY	19	0	0	0	19	0
20206 KALYANPUR MUNICIPALITY	37	0	0	0	37	0
20207 NARAHA RURAL MUNICIPALITY	17	0	0	0	17	0
20208 BISHNUPUR RURAL MUNICIPALITY	24	0	0	0	24	0
20209 ARNAMA RURAL MUNICIPALITY	12	0	0	0	12	0
20210 SUKHIPUR MUNICIPALITY	31	2	1	0	28	0
20211 LAXMIPUR PATARI RURAL MUNICIPALITY	25	0	1	2	22	0
20212 SAKHUWA NANKARKATTI RURAL MUNICIPALITY	21	0	0	0	21	0
20213 BHAGAWANPUR RURAL MUNICIPALITY	19	0	2	0	17	0
20214 NAWARAJPUR RURAL MUNICIPALITY	22	0	0	0	22	0
20215 BARIYARPATTI RURAL MUNICIPALITY	22	0	4	0	18	0
20216 AURAH RURAL MUNICIPALITY	17	0	2	0	15	0
20217 SIRAHA MUNICIPALITY	63	4	1	4	54	0
Dhanusa District	654	5	53	23	572	1
20301 GANESHMAN CHARNATH MUNICIPALITY	30	0	1	0	29	0
20302 DHANUSHADHAM MUNICIPALITY	33	0	4	1	28	0
20303 MITHILA MUNICIPALITY	40	0	2	1	37	0
20304 BATESHWOR RURAL MUNICIPALITY	15	0	1	0	14	0
20305 CHHRESHWORNATH MUNICIPALITY	25	1	3	0	21	0
20306 LAXMINIYA RURAL MUNICIPALITY	24	0	0	0	24	0
20307 MITHILA BIHARI MUNICIPALITY	33	1	3	3	26	0
20308 HANSAPUR MUNICIPALITY	27	0	0	0	27	0
20309 SABAILA MUNICIPALITY	20	0	3	1	16	0
20310 SHAHIDNAGAR MUNICIPALITY	28	0	2	0	26	0
20311 KAMALA MUNICIPALITY	21	0	1	0	20	0
20312 JANAK NANDINI RURAL MUNICIPALITY	20	0	0	1	19	0
20313 BIDEHA MUNICIPALITY	25	0	0	0	25	0
20314 AURAH RURAL MUNICIPALITY	20	0	0	0	20	0
20315 JANAKPURDHAM SUB-METROPOLITAN CITY	225	2	31	13	178	1
20316 DHANAUJI RURAL MUNICIPALITY	24	1	2	1	20	0
20317 NAGARAIN MUNICIPALITY	26	0	0	1	25	0
20318 MUKHIYAPATTI MUSAHARMIYA RURAL MUNICIPALITY	18	0	0	1	17	0

1) NSIC stands for Nepal Standard Industrial Classification.

2) Establishments only answered "BP4.1 Building/room occupied area using for Business is 1:Yes".

3) Includes "Not reported ", "Unknown" and so on.

Table 8-1 Number of Establishments by Section of Industrial Classification, Area of Business Place and Local Level

District and Local Level	Section of NSIC ¹⁾					
	P					
	Education					
	Area of Business Place (Building/Room)					
	Total ²⁾	Less than 100 Ft2	100 to 299 Ft2	300 to 499 Ft2	500Ft2 and above	Not Stated ³⁾
Mahottari District	451	11	38	22	380	0
20401 BARDIBAS MUNICIPALITY	53	0	2	2	49	0
20402 GAUSHALA MUNICIPALITY	50	0	2	1	47	0
20403 SONAMA RURAL MUNICIPALITY	15	0	2	1	12	0
20404 AURAH MUNICIPALITY	19	0	1	2	16	0
20405 BHANGAHA MUNICIPALITY	26	1	0	2	23	0
20406 LOHARPATTI MUNICIPALITY	24	1	3	4	16	0
20407 BALAWA MUNICIPALITY	15	0	2	0	13	0
20408 RAM GOPALPUR MUNICIPALITY	37	2	3	0	32	0
20409 SAMSI RURAL MUNICIPALITY	18	0	1	2	15	0
20410 MANARA SHISAWA MUNICIPALITY	32	3	3	0	26	0
20411 EKADARA RURAL MUNICIPALITY	23	1	6	0	16	0
20412 MAHOTTARI RURAL MUNICIPALITY	17	2	2	0	13	0
20413 PIPARA RURAL MUNICIPALITY	23	0	2	0	21	0
20414 MATIHANI MUNICIPALITY	31	0	1	4	26	0
20415 JALESHWOR MUNICIPALITY	68	1	8	4	55	0
Sarlahi District	597	14	28	21	534	0
20501 LALBANDI MUNICIPALITY	80	0	5	3	72	0
20502 HARIWAN MUNICIPALITY	47	1	2	3	41	0
20503 BAGMATI MUNICIPALITY	31	3	0	1	27	0
20504 BARAHATHAWA MUNICIPALITY	46	0	3	4	39	0
20505 HARIPUR MUNICIPALITY	25	0	0	1	24	0
20506 ISHWORPUR MUNICIPALITY	61	10	0	0	51	0
20507 HARIPURWA MUNICIPALITY	22	0	0	0	22	0
20508 PARSARURAL MUNICIPALITY	11	0	0	0	11	0
20509 BRAHMAPURI RURAL MUNICIPALITY	20	0	1	1	18	0
20510 CHANDRANAGAR RURAL MUNICIPALITY	35	0	1	1	33	0
20511 KABILASHI MUNICIPALITY	31	0	2	0	29	0
20512 CHAKRAGHATTA RURAL MUNICIPALITY	14	0	1	0	13	0
20513 BASBARIYA RURAL MUNICIPALITY	25	0	1	1	23	0
20514 DHANAKAUL RURAL MUNICIPALITY	12	0	0	0	12	0
20515 RAMNAGAR RURAL MUNICIPALITY	14	0	4	1	9	0
20516 BALARA MUNICIPALITY	37	0	0	2	35	0
20517 GODAITA MUNICIPALITY	36	0	3	0	33	0
20518 BISHNU RURAL MUNICIPALITY	13	0	0	1	12	0
20519 KAUDENA RURAL MUNICIPALITY	9	0	2	1	6	0
20520 MALANGAWA MUNICIPALITY	28	0	3	1	24	0
Rautahat District	447	8	33	14	387	5
20601 CHANDRAPUR MUNICIPALITY	74	0	5	2	67	0
20602 GUJARA MUNICIPALITY	38	4	7	2	24	1
20603 PHATUWA BIJAYAPUR MUNICIPALITY	23	1	2	3	17	0
20604 KATAHARIYA MUNICIPALITY	32	0	0	1	30	1
20605 BRINDABAN MUNICIPALITY	14	0	0	0	14	0
20606 GADHIMAI MUNICIPALITY	22	0	1	0	21	0
20607 MADHAV NARAYAN MUNICIPALITY	26	0	2	1	23	0
20608 GARUDA MUNICIPALITY	33	1	2	1	27	2
20609 DEWAHI GONAH MUNICIPALITY	16	0	4	0	12	0
20610 MAULAPUR MUNICIPALITY	12	0	0	0	12	0
20611 BOUDHIMAI MUNICIPALITY	25	0	1	0	23	1
20612 PAROHA MUNICIPALITY	17	0	7	4	6	0
20613 RAJPUR MUNICIPALITY	11	0	0	0	11	0
20614 YAMUNAMAI RURAL MUNICIPALITY	4	0	0	0	4	0
20615 DURGA BHAGAWATI RURAL MUNICIPALITY	18	0	0	0	18	0
20616 RAJDEVI MUNICIPALITY	22	1	0	0	21	0
20617 GAUR MUNICIPALITY	35	1	2	0	32	0
20618 ISHANATH MUNICIPALITY	25	0	0	0	25	0

1) NSIC stands for Nepal Standard Industrial Classification.

2) Establishments only answered "BP4.1 Building/room occupied area using for Business is 1:Yes".

3) Includes "Not reported", "Unknown" and so on.

Table 8-1 Number of Establishments by Section of Industrial Classification, Area of Business Place and Local Level

District and Local Level	Section of NSIC ¹⁾					
	P					
	Education					
	Area of Business Place (Building/Room)					
	Total ²⁾	Less than 100 Ft2	100 to 299 Ft2	300 to 499 Ft2	500Ft2 and above	Not Stated ³⁾
Bara District	482	17	14	15	436	0
20701 NJAGADH MUNICIPALITY	21	0	0	1	20	0
20702 KOLHABI MUNICIPALITY	36	4	0	1	31	0
20703 JITPUR SIMARA SUB-METROPOLITIAN CITY	55	2	0	2	51	0
20704 PARAWANIPUR RURAL MUNICIPALITY	16	0	0	1	15	0
20705 PRASAUNI RURAL MUNICIPALITY	14	0	0	0	14	0
20706 BISHRAMPUR RURAL MUNICIPALITY	17	0	0	0	17	0
20707 PHETA RURAL MUNICIPALITY	16	1	1	0	14	0
20708 KALAIYA SUB-METROPOLITIAN CITY	72	5	4	3	60	0
20709 KARAIYAMAI RURAL MUNICIPALITY	20	0	4	4	12	0
20710 BARAGADHI RURAL MUNICIPALITY	23	1	1	0	21	0
20711 AADARSHA KOTWAL RURAL MUNICIPALITY	25	1	0	0	24	0
20712 SIMROUNGADH MUNICIPALITY	45	0	2	0	43	0
20713 PACHARAUTA MUNICIPALITY	26	1	2	2	21	0
20714 MAHAGADHIMAI MUNICIPALITY	64	2	0	1	61	0
20715 DEVTAL RURAL MUNICIPALITY	8	0	0	0	8	0
20716 SUBARNA RURAL MUNICIPALITY	24	0	0	0	24	0
Parsa District	500	6	31	17	445	1
20801 THORI RURAL MUNICIPALITY	26	0	0	1	25	0
20802 JIRABHAWANI RURAL MUNICIPALITY	22	0	1	0	21	0
20803 JAGARNATHPUR RURAL MUNICIPALITY	21	0	0	1	20	0
20804 PATERWA SUGAULI RURAL MUNICIPALITY	15	0	2	0	13	0
20805 SAKHUWA PRASAUNI RURAL MUNICIPALITY	24	1	1	0	22	0
20806 PARSAGADHI MUNICIPALITY	33	1	2	2	28	0
20807 BIRGUNJ METROPOLITIAN CITY	206	4	23	11	168	0
20808 BAHUDARMAI MUNICIPALITY	28	0	0	1	27	0
20809 POKHARIYA MUNICIPALITY	35	0	1	0	34	0
20810 KALIKAMAI RURAL MUNICIPALITY	9	0	0	0	8	1
20811 DHOBINI RURAL MUNICIPALITY	16	0	0	1	15	0
20812 CHHIPAHARMAI RURAL MUNICIPALITY	21	0	1	0	20	0
20813 PAKAHA MAINPUR RURAL MUNICIPALITY	21	0	0	0	21	0
20814 BINDABASINI RURAL MUNICIPALITY	23	0	0	0	23	0

1) NSIC stands for Nepal Standard Industrial Classification.

2) Establishments only answered "BP4.1 Building/room occupied area using for Business is 1:Yes".

3) Includes "Not reported", "Unknown" and so on.

Table 8-1 Number of Establishments by Section of Industrial Classification, Area of Business Place and Local Level

District and Local Level	Section of NSIC ¹⁾					
	Q					
	Human Health and Social Work					
	Area of Business Place (Building/Room)					
	Total ²⁾	Less than 100 Ft2	100 to 299 Ft2	300 to 499 Ft2	500Ft2 and above	Not Stated ³⁾
Province 2						
Total	1,620	180	631	219	588	2
Metropolitan City	116	6	62	12	36	0
Sub-Metropolitan City	188	22	63	39	64	0
Municipality	961	119	385	111	344	2
Rural Municipality	355	33	121	57	144	0
201 Saptari District						
Total	278	55	106	32	85	0
Municipality	191	43	69	24	55	0
Rural Municipality	87	12	37	8	30	0
202 Siraha District						
Total	209	11	82	40	76	0
Municipality	157	8	70	20	59	0
Rural Municipality	52	3	12	20	17	0
203 Dhanusa District						
Total	285	29	99	56	101	0
Sub-Metropolitan City	151	15	47	36	53	0
Municipality	98	12	34	14	38	0
Rural Municipality	36	2	18	6	10	0
204 Mahottari District						
Total	176	26	84	9	57	0
Municipality	140	19	68	6	47	0
Rural Municipality	36	7	16	3	10	0
205 Sarlahi District						
Total	161	11	70	19	61	0
Municipality	125	6	58	16	45	0
Rural Municipality	36	5	12	3	16	0
206 Rautahat District						
Total	169	11	61	18	77	2
Municipality	160	11	61	17	69	2
Rural Municipality	9	0	0	1	8	0

1) NSIC stands for Nepal Standard Industrial Classification.

2) Establishments only answered "BP4.1 Building/room occupied area using for Business is 1:Yes".

3) Includes "Not reported ", "Unknown" and so on.

Table 8-1 Number of Establishments by Section of Industrial Classification, Area of Business Place and Local Level

District and Local Level	Section of NSIC ¹⁾					
	Q					
	Human Health and Social Work					
	Area of Business Place (Building/Room)					
	Total ²⁾	Less than 100 Ft ²	100 to 299 Ft ²	300 to 499 Ft ²	500Ft ² and above	Not Stated ³⁾
207 Bara District						
Total	126	18	41	17	50	0
Sub-Metropolitan City	37	7	16	3	11	0
Municipality	51	10	14	12	15	0
Rural Municipality	38	1	11	2	24	0
208 Parsa District						
Total	216	19	88	28	81	0
Metropolitan City	116	6	62	12	36	0
Municipality	39	10	11	2	16	0
Rural Municipality	61	3	15	14	29	0

1) NSIC stands for Nepal Standard Industrial Classification.

2) Establishments only answered "BP4.1 Building/room occupied area using for Business is 1:Yes".

3) Includes "Not reported ", "Unknown" and so on.

Table 8-1 Number of Establishments by Section of Industrial Classification, Area of Business Place and Local Level

District and Local Level	Section of NSIC ¹⁾					
	Q					
	Human Health and Social Work					
	Area of Business Place (Building/Room)					
	Total ²⁾	Less than 100 Ft2	100 to 299 Ft2	300 to 499 Ft2	500Ft2 and above	Not Stated ³⁾
Saptari District	278	55	106	32	85	0
20101 SAPTAKOSHI MUNICIPALITY	11	3	2	1	5	0
20102 KANCHANRUP MUNICIPALITY	19	8	2	1	8	0
20103 AGMISAIR KRISHNA SABARAN RURAL MUNICIPALITY	11	1	7	1	2	0
20104 RUPANI RURAL MUNICIPALITY	8	1	2	1	4	0
20105 SHAMBHUNATH MUNICIPALITY	9	0	1	2	6	0
20106 KHADAK MUNICIPALITY	19	3	7	4	5	0
20107 SURUNGA MUNICIPALITY	29	3	15	4	7	0
20108 BALAN-BIHUL RURAL MUNICIPALITY	12	1	4	2	5	0
20109 BODE BARSAIN MUNICIPALITY	29	14	8	0	7	0
20110 DAKNESHWOR MUNICIPALITY	16	1	7	3	5	0
20111 RAJGADHA RURAL MUNICIPALITY	10	3	2	0	5	0
20112 BISHNUPUR RURAL MUNICIPALITY	13	1	10	0	2	0
20113 RAJBIRAJ MUNICIPALITY	38	7	16	6	9	0
20114 MAHADEWA RURAL MUNICIPALITY	10	2	5	1	2	0
20115 TIRAHUT RURAL MUNICIPALITY	8	0	2	2	4	0
20116 HANUMANNAGAR KANKALINI MUNICIPALITY	21	4	11	3	3	0
20117 TILATHI KOILADI RURAL MUNICIPALITY	10	3	2	0	5	0
20118 CHHINNAMASTA RURAL MUNICIPALITY	5	0	3	1	1	0
Siraha District	209	11	82	40	76	0
20201 LAHAN MUNICIPALITY	36	3	13	3	17	0
20202 DHANGADHIMAI MUNICIPALITY	24	3	9	1	11	0
20203 GOLBAZAR MUNICIPALITY	17	0	7	4	6	0
20204 MIRCHAIYA MUNICIPALITY	30	1	14	2	13	0
20205 KARJANHA MUNICIPALITY	8	0	6	0	2	0
20206 KALYANPUR MUNICIPALITY	6	0	2	4	0	0
20207 NARAHA RURAL MUNICIPALITY	7	1	1	1	4	0
20208 BISHNUPUR RURAL MUNICIPALITY	10	1	3	3	3	0
20209 ARNAMA RURAL MUNICIPALITY	4	0	1	2	1	0
20210 SUKHIPUR MUNICIPALITY	10	0	2	5	3	0
20211 LAXMIPUR PATARI RURAL MUNICIPALITY	7	1	1	5	0	0
20212 SAKHUWA NANKARKATTI RURAL MUNICIPALITY	7	0	3	3	1	0
20213 BHAGAWANPUR RURAL MUNICIPALITY	3	0	1	1	1	0
20214 NAWARAJPUR RURAL MUNICIPALITY	3	0	0	2	1	0
20215 BARIYARPATTI RURAL MUNICIPALITY	6	0	2	2	2	0
20216 AURAH RURAL MUNICIPALITY	5	0	0	1	4	0
20217 SIRAHA MUNICIPALITY	26	1	17	1	7	0
Dhanusa District	285	29	99	56	101	0
20301 GANESHMAN CHARNATH MUNICIPALITY	8	0	1	1	6	0
20302 DHANUSHADHAM MUNICIPALITY	11	2	5	1	3	0
20303 MITHILA MUNICIPALITY	19	1	11	0	7	0
20304 BATESHWOR RURAL MUNICIPALITY	7	0	6	1	0	0
20305 CHHRESHWORNATH MUNICIPALITY	16	4	7	2	3	0
20306 LAXMINIYA RURAL MUNICIPALITY	8	0	3	3	2	0
20307 MITHILA BIHARI MUNICIPALITY	11	2	3	4	2	0
20308 HANSAPUR MUNICIPALITY	7	0	1	2	4	0
20309 SABAILA MUNICIPALITY	0	0	0	0	0	0
20310 SHAHIDNAGAR MUNICIPALITY	11	3	3	1	4	0
20311 KAMALA MUNICIPALITY	5	0	2	1	2	0
20312 JANAK NANDINI RURAL MUNICIPALITY	5	1	2	1	1	0
20313 BIDEHA MUNICIPALITY	4	0	0	1	3	0
20314 AURAH RURAL MUNICIPALITY	9	0	6	0	3	0
20315 JANAKPURDHAM SUB-METROPOLITIAN CITY	151	15	47	36	53	0
20316 DHANAUJI RURAL MUNICIPALITY	7	1	1	1	4	0
20317 NAGARAIN MUNICIPALITY	6	0	1	1	4	0
20318 MUKHIYAPATTI MUSAHARMIYA RURAL MUNICIPALITY	0	0	0	0	0	0

1) NSIC stands for Nepal Standard Industrial Classification.

2) Establishments only answered "BP4.1 Building/room occupied area using for Business is 1:Yes".

3) Includes "Not reported ", "Unknown" and so on.

Table 8-1 Number of Establishments by Section of Industrial Classification, Area of Business Place and Local Level

District and Local Level	Section of NSIC ¹⁾					
	Q					
	Human Health and Social Work					
	Area of Business Place (Building/Room)					
	Total ²⁾	Less than 100 Ft2	100 to 299 Ft2	300 to 499 Ft2	500Ft2 and above	Not Stated ³⁾
Mahottari District	176	26	84	9	57	0
20401 BARDIBAS MUNICIPALITY	26	3	11	1	11	0
20402 GAUSHALA MUNICIPALITY	30	5	16	2	7	0
20403 SONAMA RURAL MUNICIPALITY	10	2	8	0	0	0
20404 AURAH MUNICIPALITY	3	0	2	1	0	0
20405 BHANGAHA MUNICIPALITY	10	0	5	0	5	0
20406 LOHARPATTI MUNICIPALITY	12	3	8	0	1	0
20407 BALAWA MUNICIPALITY	7	2	1	0	4	0
20408 RAM GOPALPUR MUNICIPALITY	15	1	9	1	4	0
20409 SAMSI RURAL MUNICIPALITY	20	5	5	2	8	0
20410 MANARA SHISAWA MUNICIPALITY	11	1	4	0	6	0
20411 EKADARA RURAL MUNICIPALITY	1	0	0	0	1	0
20412 MAHOTTARI RURAL MUNICIPALITY	0	0	0	0	0	0
20413 PIPARA RURAL MUNICIPALITY	5	0	3	1	1	0
20414 MATIHANI MUNICIPALITY	3	0	1	0	2	0
20415 JALESHWOR MUNICIPALITY	23	4	11	1	7	0
Sarlahi District	161	11	70	19	61	0
20501 LALBANDI MUNICIPALITY	25	1	11	1	12	0
20502 HARIWAN MUNICIPALITY	12	0	7	0	5	0
20503 BAGMATI MUNICIPALITY	6	0	3	1	2	0
20504 BARAHATHAWA MUNICIPALITY	18	1	7	4	6	0
20505 HARIPUR MUNICIPALITY	8	2	4	2	0	0
20506 ISHWORPUR MUNICIPALITY	7	1	3	0	3	0
20507 HARIPURWA MUNICIPALITY	4	0	1	1	2	0
20508 PARSARURAL MUNICIPALITY	4	0	0	2	2	0
20509 BRAHMAPURI RURAL MUNICIPALITY	4	1	1	0	2	0
20510 CHANDRANAGAR RURAL MUNICIPALITY	4	1	2	0	1	0
20511 KABILASHI MUNICIPALITY	6	0	3	1	2	0
20512 CHAKRAGHATTA RURAL MUNICIPALITY	4	0	1	0	3	0
20513 BASBARIYA RURAL MUNICIPALITY	4	0	3	1	0	0
20514 DHANAKAUL RURAL MUNICIPALITY	6	2	2	0	2	0
20515 RAMNAGAR RURAL MUNICIPALITY	4	0	1	0	3	0
20516 BALARA MUNICIPALITY	7	0	1	2	4	0
20517 GODAITA MUNICIPALITY	12	1	3	1	7	0
20518 BISHNU RURAL MUNICIPALITY	5	1	2	0	2	0
20519 KAUDENA RURAL MUNICIPALITY	1	0	0	0	1	0
20520 MALANGAWA MUNICIPALITY	20	0	15	3	2	0
Rautahat District	169	11	61	18	77	2
20601 CHANDRAPUR MUNICIPALITY	34	4	15	5	10	0
20602 GUJARA MUNICIPALITY	6	1	2	1	2	0
20603 PHATUWA BIJAYAPUR MUNICIPALITY	3	0	1	1	1	0
20604 KATAHARIYA MUNICIPALITY	12	0	8	1	3	0
20605 BRINDABAN MUNICIPALITY	10	1	4	1	3	1
20606 GADHIMAI MUNICIPALITY	7	0	2	1	4	0
20607 MADHAV NARAYAN MUNICIPALITY	9	0	2	0	7	0
20608 GARUDA MUNICIPALITY	25	2	8	3	11	1
20609 DEWAHI GONAH MUNICIPALITY	4	0	0	2	2	0
20610 MAULAPUR MUNICIPALITY	1	0	1	0	0	0
20611 BOUDHIMAI MUNICIPALITY	7	2	2	0	3	0
20612 PAROHA MUNICIPALITY	8	1	5	0	2	0
20613 RAJPUR MUNICIPALITY	5	0	0	0	5	0
20614 YAMUNAMAI RURAL MUNICIPALITY	4	0	0	1	3	0
20615 DURGA BHAGAWATI RURAL MUNICIPALITY	5	0	0	0	5	0
20616 RAJDEVI MUNICIPALITY	4	0	0	1	3	0
20617 GAUR MUNICIPALITY	17	0	6	1	10	0
20618 ISHANATH MUNICIPALITY	8	0	5	0	3	0

1) NSIC stands for Nepal Standard Industrial Classification.

2) Establishments only answered "BP4.1 Building/room occupied area using for Business is 1:Yes".

3) Includes "Not reported", "Unknown" and so on.

Table 8-1 Number of Establishments by Section of Industrial Classification, Area of Business Place and Local Level

District and Local Level	Section of NSIC ¹⁾					
	Q					
	Human Health and Social Work					
	Area of Business Place (Building/Room)					
	Total ²⁾	Less than 100 Ft2	100 to 299 Ft2	300 to 499 Ft2	500Ft2 and above	Not Stated ³⁾
Bara District	126	18	41	17	50	0
20701 NJAGADH MUNICIPALITY	8	1	4	2	1	0
20702 KOLHABI MUNICIPALITY	11	2	0	4	5	0
20703 JITPUR SIMARA SUB-METROPOLITIAN CITY	18	3	9	2	4	0
20704 PARAWANIPUR RURAL MUNICIPALITY	5	0	1	0	4	0
20705 PRASAUNI RURAL MUNICIPALITY	4	0	1	0	3	0
20706 BISHRAMPUR RURAL MUNICIPALITY	5	0	2	0	3	0
20707 PHETA RURAL MUNICIPALITY	4	0	2	0	2	0
20708 KALAIYA SUB-METROPOLITIAN CITY	19	4	7	1	7	0
20709 KARAIYAMAI RURAL MUNICIPALITY	5	0	4	0	1	0
20710 BARAGADHI RURAL MUNICIPALITY	5	1	0	0	4	0
20711 AADARSHA KOTWAL RURAL MUNICIPALITY	7	0	1	1	5	0
20712 SIMROUNGADH MUNICIPALITY	17	4	6	2	5	0
20713 PACHARAUTA MUNICIPALITY	7	2	0	1	4	0
20714 MAHAGADHIMAI MUNICIPALITY	8	1	4	3	0	0
20715 DEVTAL RURAL MUNICIPALITY	2	0	0	1	1	0
20716 SUBARNA RURAL MUNICIPALITY	1	0	0	0	1	0
Parsa District	216	19	88	28	81	0
20801 THORI RURAL MUNICIPALITY	7	0	0	1	6	0
20802 JIRABHAWANI RURAL MUNICIPALITY	9	1	3	3	2	0
20803 JAGARNATHPUR RURAL MUNICIPALITY	6	0	1	2	3	0
20804 PATERWA SUGAULI RURAL MUNICIPALITY	3	0	2	0	1	0
20805 SAKHUWA PRASAUNI RURAL MUNICIPALITY	7	0	1	1	5	0
20806 PARSAGADHI MUNICIPALITY	13	2	6	0	5	0
20807 BIRGUNJ METROPOLITIAN CITY	116	6	62	12	36	0
20808 BAHUDARMAI MUNICIPALITY	10	1	5	0	4	0
20809 POKHARIYA MUNICIPALITY	16	7	0	2	7	0
20810 KALIKAMAI RURAL MUNICIPALITY	4	1	0	2	1	0
20811 DHOBINI RURAL MUNICIPALITY	5	0	1	0	4	0
20812 CHHIPAHARMAI RURAL MUNICIPALITY	12	1	6	3	2	0
20813 PAKAHA MAINPUR RURAL MUNICIPALITY	5	0	1	2	2	0
20814 BINDABASINI RURAL MUNICIPALITY	3	0	0	0	3	0

1) NSIC stands for Nepal Standard Industrial Classification.

2) Establishments only answered "BP4.1 Building/room occupied area using for Business is 1:Yes".

3) Includes "Not reported", "Unknown" and so on.

Table 8-1 Number of Establishments by Section of Industrial Classification, Area of Business Place and Local Level

District and Local Level	Section of NSIC ¹⁾					
	L+M+N+R+S					
	Real Estate, Professional & Scientific Activities, Administrative Services, Arts & Entertainment, Other Services					
	Area of Business Place (Building/Room)					
	Total ²⁾	Less than 100 Ft2	100 to 299 Ft2	300 to 499 Ft2	500Ft2 and above	Not Stated ³⁾
Province 2						
Total	9,391	2,897	5,197	458	822	17
Metropolitan City	855	249	509	31	61	5
Sub-Metropolitan City	1,195	377	672	48	97	1
Municipality	5,393	1,609	3,041	259	476	8
Rural Municipality	1,948	662	975	120	188	3
201 Saptari District						
Total	1,618	493	806	122	197	0
Municipality	1,077	334	559	65	119	0
Rural Municipality	541	159	247	57	78	0
202 Siraha District						
Total	857	283	520	30	24	0
Municipality	643	196	418	18	11	0
Rural Municipality	214	87	102	12	13	0
203 Dhanusa District						
Total	1,530	443	894	77	114	2
Sub-Metropolitan City	761	201	464	35	61	0
Municipality	578	191	320	30	37	0
Rural Municipality	191	51	110	12	16	2
204 Mahottari District						
Total	913	293	492	50	75	3
Municipality	659	217	367	32	40	3
Rural Municipality	254	76	125	18	35	0
205 Sarlahi District						
Total	1,041	243	686	35	76	1
Municipality	866	189	576	31	69	1
Rural Municipality	175	54	110	4	7	0
206 Rautahat District						
Total	1,105	352	558	45	146	4
Municipality	1,042	321	528	45	144	4
Rural Municipality	63	31	30	0	2	0

1) NSIC stands for Nepal Standard Industrial Classification.

2) Establishments only answered "BP4.1 Building/room occupied area using for Business is 1:Yes".

3) Includes "Not reported ", "Unknown" and so on.

Table 8-1 Number of Establishments by Section of Industrial Classification, Area of Business Place and Local Level

District and Local Level	Section of NSIC ¹⁾					
	L+M+N+R+S					
	Real Estate, Professional & Scientific Activities, Administrative Services, Arts & Entertainment, Other Services					
	Area of Business Place (Building/Room)					
	Total ²⁾	Less than 100 Ft ²	100 to 299 Ft ²	300 to 499 Ft ²	500Ft ² and above	Not Stated ³⁾
207 Bara District						
Total	968	350	505	43	68	2
Sub-Metropolitan City	434	176	208	13	36	1
Municipality	327	89	189	21	28	0
Rural Municipality	207	85	108	9	4	1
208 Parsa District						
Total	1,359	440	736	56	122	5
Metropolitan City	855	249	509	31	61	5
Municipality	201	72	84	17	28	0
Rural Municipality	303	119	143	8	33	0

1) NSIC stands for Nepal Standard Industrial Classification.

2) Establishments only answered "BP4.1 Building/room occupied area using for Business is 1:Yes".

3) Includes "Not reported ", "Unknown" and so on.

Table 8-1 Number of Establishments by Section of Industrial Classification, Area of Business Place and Local Level

District and Local Level	Section of NSIC ¹⁾					
	L+M+N+R+S					
	Real Estate, Professional & Scientific Activities, Administrative Services, Arts & Entertainment, Other Services					
	Area of Business Place (Building/Room)					
	Total ²⁾	Less than 100 Ft2	100 to 299 Ft2	300 to 499 Ft2	500Ft2 and above	Not Stated ³⁾
Saptari District	1,618	493	806	122	197	0
20101 SAPTAKOSHI MUNICIPALITY	54	20	22	3	9	0
20102 KANCHANRUP MUNICIPALITY	98	62	26	4	6	0
20103 AGMISAIR KRISHNA SABARAN RURAL MUNICIPALITY	48	13	22	2	11	0
20104 RUPANI RURAL MUNICIPALITY	56	3	44	1	8	0
20105 SHAMBHUNATH MUNICIPALITY	75	11	49	3	12	0
20106 KHADAK MUNICIPALITY	76	25	41	2	8	0
20107 SURUNGA MUNICIPALITY	140	44	62	18	16	0
20108 BALAN-BIHUL RURAL MUNICIPALITY	40	5	23	8	4	0
20109 BODE BARSAIN MUNICIPALITY	83	32	33	9	9	0
20110 DAKNESHWOR MUNICIPALITY	71	18	48	3	2	0
20111 RAJGADHA RURAL MUNICIPALITY	79	30	26	12	11	0
20112 BISHNUPUR RURAL MUNICIPALITY	48	10	23	2	13	0
20113 RAJBIRAJ MUNICIPALITY	369	87	216	20	46	0
20114 MAHADEWA RURAL MUNICIPALITY	131	59	41	20	11	0
20115 TIRAHUT RURAL MUNICIPALITY	44	18	16	3	7	0
20116 HANUMANNAGAR KANKALINI MUNICIPALITY	111	35	62	3	11	0
20117 TILATHI KOILADI RURAL MUNICIPALITY	45	12	22	6	5	0
20118 CHHINNAMASTA RURAL MUNICIPALITY	50	9	30	3	8	0
Siraha District	857	283	520	30	24	0
20201 LAHAN MUNICIPALITY	160	52	100	4	4	0
20202 DHANGADHIMAI MUNICIPALITY	61	28	31	1	1	0
20203 GOLBAZAR MUNICIPALITY	75	10	62	2	1	0
20204 MIRCHAIYA MUNICIPALITY	90	19	66	4	1	0
20205 KARJANHA MUNICIPALITY	23	1	22	0	0	0
20206 KALYANPUR MUNICIPALITY	45	27	16	1	1	0
20207 NARAHA RURAL MUNICIPALITY	27	11	15	1	0	0
20208 BISHNUPUR RURAL MUNICIPALITY	43	13	25	1	4	0
20209 ARNAMA RURAL MUNICIPALITY	11	6	5	0	0	0
20210 SUKHIPUR MUNICIPALITY	53	26	21	4	2	0
20211 LAXMIPUR PATARI RURAL MUNICIPALITY	30	9	19	1	1	0
20212 SAKHUWA NANKARKATTI RURAL MUNICIPALITY	6	0	5	0	1	0
20213 BHAGAWANPUR RURAL MUNICIPALITY	24	17	7	0	0	0
20214 NAWARAJPUR RURAL MUNICIPALITY	5	1	4	0	0	0
20215 BARIYARPATTI RURAL MUNICIPALITY	49	14	19	9	7	0
20216 AURAH RURAL MUNICIPALITY	19	16	3	0	0	0
20217 SIRAHA MUNICIPALITY	136	33	100	2	1	0
Dhanusa District	1,530	443	894	77	114	2
20301 GANESHMAN CHARNATH MUNICIPALITY	38	2	30	3	3	0
20302 DHANUSHADHAM MUNICIPALITY	60	20	32	1	7	0
20303 MITHILA MUNICIPALITY	68	0	59	3	6	0
20304 BATESHWOR RURAL MUNICIPALITY	26	7	16	1	2	0
20305 CHHRESHWORNATH MUNICIPALITY	85	13	55	9	8	0
20306 LAXMINIYA RURAL MUNICIPALITY	34	14	18	2	0	0
20307 MITHILA BIHARI MUNICIPALITY	44	17	16	4	7	0
20308 HANSAPUR MUNICIPALITY	44	26	16	1	1	0
20309 SABAILA MUNICIPALITY	65	32	30	2	1	0
20310 SHAHIDNAGAR MUNICIPALITY	54	34	19	0	1	0
20311 KAMALA MUNICIPALITY	18	6	11	1	0	0
20312 JANAK NANDINI RURAL MUNICIPALITY	29	11	13	2	3	0
20313 BIDEHA MUNICIPALITY	53	37	16	0	0	0
20314 AURAH RURAL MUNICIPALITY	34	3	29	0	2	0
20315 JANAKPURDHAM SUB-METROPOLITAN CITY	761	201	464	35	61	0
20316 DHANAUJI RURAL MUNICIPALITY	56	13	26	6	9	2
20317 NAGARAIN MUNICIPALITY	49	4	36	6	3	0
20318 MUKHIYAPATTI MUSAHARMIYA RURAL MUNICIPALITY	12	3	8	1	0	0

1) NSIC stands for Nepal Standard Industrial Classification.

2) Establishments only answered "BP4.1 Building/room occupied area using for Business is 1:Yes".

3) Includes "Not reported ", "Unknown" and so on.

Table 8-1 Number of Establishments by Section of Industrial Classification, Area of Business Place and Local Level

District and Local Level	Section of NSIC ¹⁾					
	L+M+N+R+S					
	Real Estate, Professional & Scientific Activities, Administrative Services, Arts & Entertainment, Other Services					
	Area of Business Place (Building/Room)					
	Total ²⁾	Less than 100 Ft2	100 to 299 Ft2	300 to 499 Ft2	500Ft2 and above	Not Stated ³⁾
Mahottari District	913	293	492	50	75	3
20401 BARDIBAS MUNICIPALITY	70	13	46	3	8	0
20402 GAUSHALA MUNICIPALITY	95	25	63	4	3	0
20403 SONAMA RURAL MUNICIPALITY	22	6	7	3	6	0
20404 AURAH MUNICIPALITY	26	8	16	2	0	0
20405 BHANGAHA MUNICIPALITY	39	10	23	2	4	0
20406 LOHARPATTI MUNICIPALITY	55	30	21	4	0	0
20407 BALAWA MUNICIPALITY	62	29	28	2	3	0
20408 RAM GOPALPUR MUNICIPALITY	54	22	30	2	0	0
20409 SAMSI RURAL MUNICIPALITY	74	21	43	9	1	0
20410 MANARA SHISAWA MUNICIPALITY	75	27	30	2	13	3
20411 EKADARA RURAL MUNICIPALITY	56	20	31	3	2	0
20412 MAHOTTARI RURAL MUNICIPALITY	22	7	12	0	3	0
20413 PIPARA RURAL MUNICIPALITY	80	22	32	3	23	0
20414 MATIHANI MUNICIPALITY	53	16	26	7	4	0
20415 JALESHWOR MUNICIPALITY	130	37	84	4	5	0
Sarlahi District	1,041	243	686	35	76	1
20501 LALBANDI MUNICIPALITY	124	14	99	6	4	1
20502 HARIWAN MUNICIPALITY	100	19	65	7	9	0
20503 BAGMATI MUNICIPALITY	87	28	37	0	22	0
20504 BARAHATHAWA MUNICIPALITY	135	39	76	8	12	0
20505 HARIPUR MUNICIPALITY	35	12	20	2	1	0
20506 ISHWORPUR MUNICIPALITY	86	31	47	2	6	0
20507 HARIPURWA MUNICIPALITY	31	7	17	2	5	0
20508 PARSARURAL MUNICIPALITY	15	9	6	0	0	0
20509 BRAHMAPURI RURAL MUNICIPALITY	18	6	12	0	0	0
20510 CHANDRANAGAR RURAL MUNICIPALITY	29	6	20	1	2	0
20511 KABILASHI MUNICIPALITY	41	11	27	0	3	0
20512 CHAKRAGHATTA RURAL MUNICIPALITY	34	9	19	1	5	0
20513 BASBARIYA RURAL MUNICIPALITY	14	4	10	0	0	0
20514 DHANAKAUL RURAL MUNICIPALITY	12	6	5	1	0	0
20515 RAMNAGAR RURAL MUNICIPALITY	28	4	23	1	0	0
20516 BALARA MUNICIPALITY	26	9	16	0	1	0
20517 GODAITA MUNICIPALITY	64	16	40	2	6	0
20518 BISHNU RURAL MUNICIPALITY	21	7	14	0	0	0
20519 KAUDENA RURAL MUNICIPALITY	4	3	1	0	0	0
20520 MALANGAWA MUNICIPALITY	137	3	132	2	0	0
Rautahat District	1,105	352	558	45	146	4
20601 CHANDRAPUR MUNICIPALITY	186	43	122	8	13	0
20602 GUJARA MUNICIPALITY	51	13	19	2	16	1
20603 PHATUWA BIJAYAPUR MUNICIPALITY	77	17	35	2	23	0
20604 KATAHARIYA MUNICIPALITY	43	10	27	1	4	1
20605 BRINDABAN MUNICIPALITY	50	13	22	4	10	1
20606 GADHIMAI MUNICIPALITY	36	12	23	0	1	0
20607 MADHAV NARAYAN MUNICIPALITY	26	8	17	0	1	0
20608 GARUDA MUNICIPALITY	130	48	47	8	26	1
20609 DEWAHI GONAH MUNICIPALITY	17	6	9	0	2	0
20610 MAULAPUR MUNICIPALITY	33	15	16	1	1	0
20611 BOUDHIMAI MUNICIPALITY	54	37	14	0	3	0
20612 PAROHA MUNICIPALITY	47	12	27	4	4	0
20613 RAJPUR MUNICIPALITY	58	12	27	2	17	0
20614 YAMUNAMAI RURAL MUNICIPALITY	38	29	9	0	0	0
20615 DURGA BHAGAWATI RURAL MUNICIPALITY	25	2	21	0	2	0
20616 RAJDEVI MUNICIPALITY	22	4	10	3	5	0
20617 GAUR MUNICIPALITY	167	48	100	10	9	0
20618 ISHANATH MUNICIPALITY	45	23	13	0	9	0

1) NSIC stands for Nepal Standard Industrial Classification.

2) Establishments only answered "BP4.1 Building/room occupied area using for Business is 1:Yes".

3) Includes "Not reported", "Unknown" and so on.

Table 8-1 Number of Establishments by Section of Industrial Classification, Area of Business Place and Local Level

District and Local Level	Section of NSIC ¹⁾					
	L+M+N+R+S					
	Real Estate, Professional & Scientific Activities, Administrative Services, Arts & Entertainment, Other Services					
	Area of Business Place (Building/Room)					
	Total ²⁾	Less than 100 Ft2	100 to 299 Ft2	300 to 499 Ft2	500Ft2 and above	Not Stated ³⁾
Bara District	968	350	505	43	68	2
20701 NJAGADH MUNICIPALITY	46	5	34	3	4	0
20702 KOLHABI MUNICIPALITY	53	15	35	2	1	0
20703 JITPUR SIMARA SUB-METROPOLITIAN CITY	209	85	103	5	16	0
20704 PARAWANIPUR RURAL MUNICIPALITY	33	10	19	1	3	0
20705 PRASAUNI RURAL MUNICIPALITY	33	17	14	1	0	1
20706 BISHRAMPUR RURAL MUNICIPALITY	26	16	10	0	0	0
20707 PHETA RURAL MUNICIPALITY	36	17	17	2	0	0
20708 KALAIYA SUB-METROPOLITIAN CITY	225	91	105	8	20	1
20709 KARAIYAMAI RURAL MUNICIPALITY	10	3	6	0	1	0
20710 BARAGADHI RURAL MUNICIPALITY	22	10	9	3	0	0
20711 AADARSHA KOTWAL RURAL MUNICIPALITY	25	5	18	2	0	0
20712 SIMROUNGADH MUNICIPALITY	92	42	31	2	17	0
20713 PACHARAUTA MUNICIPALITY	34	11	15	4	4	0
20714 MAHAGADHIMAI MUNICIPALITY	102	16	74	10	2	0
20715 DEVTAL RURAL MUNICIPALITY	2	2	0	0	0	0
20716 SUBARNA RURAL MUNICIPALITY	20	5	15	0	0	0
Parsa District	1,359	440	736	56	122	5
20801 THORI RURAL MUNICIPALITY	41	7	34	0	0	0
20802 JIRABHAWANI RURAL MUNICIPALITY	31	10	17	1	3	0
20803 JAGARNATHPUR RURAL MUNICIPALITY	13	6	6	1	0	0
20804 PATERWA SUGAULI RURAL MUNICIPALITY	21	12	9	0	0	0
20805 SAKHUWA PRASAUNI RURAL MUNICIPALITY	59	18	28	1	12	0
20806 PARSAGADHI MUNICIPALITY	44	9	26	4	5	0
20807 BIRGUNJ METROPOLITIAN CITY	855	249	509	31	61	5
20808 BAHUDARMAI MUNICIPALITY	64	28	26	4	6	0
20809 POKHARIYA MUNICIPALITY	93	35	32	9	17	0
20810 KALIKAMAI RURAL MUNICIPALITY	18	6	7	1	4	0
20811 DHOBINI RURAL MUNICIPALITY	16	8	6	0	2	0
20812 CHHIPAHARMAI RURAL MUNICIPALITY	35	15	14	0	6	0
20813 PAKAHA MAINPUR RURAL MUNICIPALITY	37	18	10	4	5	0
20814 BINDABASINI RURAL MUNICIPALITY	32	19	12	0	1	0

1) NSIC stands for Nepal Standard Industrial Classification.

2) Establishments only answered "BP4.1 Building/room occupied area using for Business is 1:Yes".

3) Includes "Not reported ", "Unknown" and so on.

Table 8-2 Number of Persons Engaged by Section of Industrial Classification, Area of Business Place and Local Level

District and Local Level	Section of NSIC ¹⁾					
	Total ²⁾					
	Area of Business Place (Building/Room)					
	Total ³⁾	Less than 100 Ft2	100 to 299 Ft2	300 to 499 Ft2	500Ft2 and above	Not Stated ⁴⁾
Province 2						
Total	328,036	45,847	119,083	29,140	131,261	2,705
Metropolitan City	30,895	3,409	9,772	2,567	15,125	22
Sub-Metropolitan City	49,344	5,664	15,749	4,190	23,647	94
Municipality	187,415	26,454	71,763	17,084	69,577	2,537
Rural Municipality	60,382	10,320	21,799	5,299	22,912	52
201 Saptari District						
Total	37,614	6,704	13,663	3,615	13,617	15
Municipality	26,965	5,121	9,795	2,854	9,187	8
Rural Municipality	10,649	1,583	3,868	761	4,430	7
202 Siraha District						
Total	39,012	5,443	15,047	3,320	15,189	13
Municipality	29,064	3,616	12,325	2,520	10,592	11
Rural Municipality	9,948	1,827	2,722	800	4,597	2
203 Dhanusa District						
Total	53,884	6,620	19,316	4,417	23,433	98
Sub-Metropolitan City	24,228	2,936	8,816	2,217	10,182	77
Municipality	23,528	2,830	7,657	1,650	11,378	13
Rural Municipality	6,128	854	2,843	550	1,873	8
204 Mahottari District						
Total	30,972	5,568	11,908	3,008	10,456	32
Municipality	24,925	4,011	9,454	2,514	8,917	29
Rural Municipality	6,047	1,557	2,454	494	1,539	3
205 Sarlahi District						
Total	35,382	4,057	16,123	3,384	11,719	99
Municipality	29,660	3,242	13,724	2,543	10,053	98
Rural Municipality	5,722	815	2,399	841	1,666	1
206 Rautahat District						
Total	37,780	5,575	12,387	3,155	14,281	2,382
Municipality	36,541	5,289	11,930	3,059	13,886	2,377
Rural Municipality	1,239	286	457	96	395	5

1) NSIC stands for Nepal Standard Industrial Classification.

2) Establishments which belong to Section O, T, or U of NSIC are not surveyed.

3) Establishments only answered "BP4.1 Building/room occupied area using for Business is 1:Yes".

4) Includes "Not reported", "Unknown" and so on.

Table 8-2 Number of Persons Engaged by Section of Industrial Classification, Area of Business Place and Local Level

District and Local Level	Section of NSIC ¹⁾					
	Total ²⁾					
	Area of Business Place (Building/Room)					
	Total ³⁾	Less than 100 Ft2	100 to 299 Ft2	300 to 499 Ft2	500Ft2 and above	Not Stated ⁴⁾
207 Bara District						
Total	46,671	5,299	14,950	4,279	22,119	24
Sub-Metropolitan City	25,116	2,728	6,933	1,973	13,465	17
Municipality	10,468	1,118	4,446	1,282	3,621	1
Rural Municipality	11,087	1,453	3,571	1,024	5,033	6
208 Parsa District						
Total	46,721	6,581	15,689	3,962	20,447	42
Metropolitan City	30,895	3,409	9,772	2,567	15,125	22
Municipality	6,264	1,227	2,432	662	1,943	0
Rural Municipality	9,562	1,945	3,485	733	3,379	20

1) NSIC stands for Nepal Standard Industrial Classification.

2) Establishments which belong to Section O, T, or U of NSIC are not surveyed.

3) Establishments only answered "BP4.1 Building/room occupied area using for Business is 1:Yes".

4) Includes "Not reported ", "Unknown" and so on.

Table 8-2 Number of Persons Engaged by Section of Industrial Classification, Area of Business Place and Local Level

District and Local Level	Section of NSIC ¹⁾						Not Stated ⁴⁾
	Total ²⁾						
	Area of Business Place (Building/Room)						
	Total ³⁾	Less than 100 Ft2	100 to 299 Ft2	300 to 499 Ft2	500Ft2 and above		
Saptari District	37,614	6,704	13,663	3,615	13,617	15	
20101 SAPTAKOSHI MUNICIPALITY	1,543	367	526	88	562	0	
20102 KANCHANRUP MUNICIPALITY	2,929	1,216	713	156	842	2	
20103 AGMISAIR KRISHNA SABARAN RURAL MUNICIPALITY	1,332	246	436	67	578	5	
20104 RUPANI RURAL MUNICIPALITY	1,891	128	610	53	1,100	0	
20105 SHAMBHUNATH MUNICIPALITY	2,080	138	980	140	821	1	
20106 KHADAK MUNICIPALITY	3,932	554	1,202	1,030	1,146	0	
20107 SURUNGA MUNICIPALITY	3,119	445	1,004	421	1,248	1	
20108 BALAN-BIHUL RURAL MUNICIPALITY	876	51	395	108	322	0	
20109 BODE BARSAIN MUNICIPALITY	2,260	402	930	187	741	0	
20110 DAKNESHWORI MUNICIPALITY	2,204	420	868	127	787	2	
20111 RAJGADHA RURAL MUNICIPALITY	1,172	193	416	58	505	0	
20112 BISHNUPUR RURAL MUNICIPALITY	876	87	297	98	394	0	
20113 RAJBIRAJ MUNICIPALITY	6,570	1,075	2,559	462	2,472	2	
20114 MAHADEWA RURAL MUNICIPALITY	1,131	387	348	173	221	2	
20115 TIRAHUT RURAL MUNICIPALITY	1,035	219	256	46	514	0	
20116 HANUMANNAGAR KANKALINI MUNICIPALITY	2,328	504	1,013	243	568	0	
20117 TILATHI KOILADI RURAL MUNICIPALITY	1,213	175	471	99	468	0	
20118 CHHINNAMASTA RURAL MUNICIPALITY	1,123	97	639	59	328	0	
Siraha District	39,012	5,443	15,047	3,320	15,189	13	
20201 LAHAN MUNICIPALITY	6,168	786	2,804	502	2,074	2	
20202 DHANGADHIMAI MUNICIPALITY	2,302	522	922	149	709	0	
20203 GOLBAZAR MUNICIPALITY	5,685	294	1,789	814	2,785	3	
20204 MIRCHAIYA MUNICIPALITY	4,667	441	1,987	344	1,895	0	
20205 KARJANHA MUNICIPALITY	1,222	22	895	40	265	0	
20206 KALYANPUR MUNICIPALITY	1,666	469	721	98	378	0	
20207 NARAHA RURAL MUNICIPALITY	1,298	163	368	230	537	0	
20208 BISHNUPUR RURAL MUNICIPALITY	1,064	196	361	87	418	2	
20209 ARNAMA RURAL MUNICIPALITY	871	255	154	15	447	0	
20210 SUKHIPUR MUNICIPALITY	2,685	381	640	338	1,322	4	
20211 LAXMIPUR PATARI RURAL MUNICIPALITY	2,443	540	455	176	1,272	0	
20212 SAKHUWA NANKARKATTI RURAL MUNICIPALITY	456	31	182	29	214	0	
20213 BHAGAWANPUR RURAL MUNICIPALITY	600	129	220	34	217	0	
20214 NAWARAJPUR RURAL MUNICIPALITY	384	14	151	22	197	0	
20215 BARIYARPATTI RURAL MUNICIPALITY	1,512	260	311	167	774	0	
20216 AURAHU RURAL MUNICIPALITY	1,320	239	520	40	521	0	
20217 SIRAHA MUNICIPALITY	4,669	701	2,567	235	1,164	2	
Dhanusa District	53,884	6,620	19,316	4,417	23,433	98	
20301 GANESHMAN CHARNATH MUNICIPALITY	1,508	29	844	148	487	0	
20302 DHANUSHADHAM MUNICIPALITY	2,105	315	838	207	739	6	
20303 MITHILA MUNICIPALITY	7,172	190	1,427	166	5,389	0	
20304 BATESHWOR RURAL MUNICIPALITY	815	65	471	59	220	0	
20305 CHHIRESHWORNATH MUNICIPALITY	4,252	262	1,307	302	2,381	0	
20306 LAXMINIYA RURAL MUNICIPALITY	1,750	154	883	201	512	0	
20307 MITHILA BIHARI MUNICIPALITY	1,385	250	506	226	403	0	
20308 HANSAPUR MUNICIPALITY	1,109	280	449	79	298	3	
20309 SABAILA MUNICIPALITY	1,145	403	461	50	230	1	
20310 SHAHIDNAGAR MUNICIPALITY	1,556	498	686	68	304	0	
20311 KAMALA MUNICIPALITY	1,032	217	526	60	226	3	
20312 JANAK NANDINI RURAL MUNICIPALITY	844	187	325	116	216	0	
20313 BIDEHA MUNICIPALITY	989	332	206	97	354	0	
20314 AURAHU RURAL MUNICIPALITY	1,041	106	524	50	361	0	
20315 JANAKPURDHAM SUB-METROPOLITAN CITY	24,228	2,936	8,816	2,217	10,182	77	
20316 DHANAUJI RURAL MUNICIPALITY	1,218	313	458	63	376	8	
20317 NAGARAIN MUNICIPALITY	1,275	54	407	247	567	0	
20318 MUKHIYAPATTI MUSAHARMIYA RURAL MUNICIPALITY	460	29	182	61	188	0	

1) NSIC stands for Nepal Standard Industrial Classification.

2) Establishments which belong to Section O, T, or U of NSIC are not surveyed.

3) Establishments only answered "BP4.1 Building/room occupied area using for Business is 1:Yes".

4) Includes "Not reported", "Unknown" and so on.

Table 8-2 Number of Persons Engaged by Section of Industrial Classification, Area of Business Place and Local Level

District and Local Level	Section of NSIC ¹⁾					
	Total ²⁾					
	Area of Business Place (Building/Room)					
	Total ³⁾	Less than 100 Ft2	100 to 299 Ft2	300 to 499 Ft2	500Ft2 and above	Not Stated ⁴⁾
Mahottari District	30,972	5,568	11,908	3,008	10,456	32
20401 BARDIBAS MUNICIPALITY	5,976	400	1,813	1,038	2,725	0
20402 GAUSHALA MUNICIPALITY	3,602	395	1,641	157	1,409	0
20403 SONAMA RURAL MUNICIPALITY	1,145	561	354	49	181	0
20404 AURAH MUNICIPALITY	784	131	349	90	214	0
20405 BHANGAHA MUNICIPALITY	1,480	162	671	123	524	0
20406 LOHARPATTI MUNICIPALITY	1,632	561	638	152	279	2
20407 BALAWA MUNICIPALITY	1,338	408	521	113	296	0
20408 RAM GOPALPUR MUNICIPALITY	2,758	241	1,213	318	985	1
20409 SAMSI RURAL MUNICIPALITY	1,120	210	444	154	312	0
20410 MANARA SHISAWA MUNICIPALITY	1,745	680	642	65	332	26
20411 EKADARA RURAL MUNICIPALITY	2,205	492	919	234	557	3
20412 MAHOTTARI RURAL MUNICIPALITY	451	69	229	4	149	0
20413 PIPARA RURAL MUNICIPALITY	1,126	225	508	53	340	0
20414 MATIHANI MUNICIPALITY	1,638	356	524	242	516	0
20415 JALESHWOR MUNICIPALITY	3,972	677	1,442	216	1,637	0
Sarlahi District	35,382	4,057	16,123	3,384	11,719	99
20501 LALBANDI MUNICIPALITY	5,574	382	2,519	375	2,294	4
20502 HARIWAN MUNICIPALITY	5,415	451	2,092	1,118	1,710	44
20503 BAGMATI MUNICIPALITY	2,208	353	942	80	824	9
20504 BARAHATHAWA MUNICIPALITY	3,241	606	1,300	243	1,090	2
20505 HARIPUR MUNICIPALITY	1,826	244	1,105	188	289	0
20506 ISHWORPUR MUNICIPALITY	3,524	635	1,903	133	853	0
20507 HARIPURWA MUNICIPALITY	1,037	69	299	60	570	39
20508 PARSARURAL MUNICIPALITY	506	76	239	42	149	0
20509 BRAHMAPURI RURAL MUNICIPALITY	615	170	187	27	231	0
20510 CHANDRANAGAR RURAL MUNICIPALITY	915	125	318	100	372	0
20511 KABILASHI MUNICIPALITY	1,275	162	425	100	588	0
20512 CHAKRAGHATTA RURAL MUNICIPALITY	837	81	495	41	220	0
20513 BASBARIYA RURAL MUNICIPALITY	629	56	259	80	234	0
20514 DHANAKAUL RURAL MUNICIPALITY	441	60	175	71	135	0
20515 RAMNAGAR RURAL MUNICIPALITY	939	52	319	448	120	0
20516 BALARA MUNICIPALITY	1,183	159	377	71	576	0
20517 GODAITA MUNICIPALITY	1,555	143	786	81	545	0
20518 BISHNU RURAL MUNICIPALITY	515	107	262	21	125	0
20519 KAUDENA RURAL MUNICIPALITY	325	88	145	11	80	1
20520 MALANGAWA MUNICIPALITY	2,822	38	1,976	94	714	0
Rautahat District	37,780	5,575	12,387	3,155	14,281	2,382
20601 CHANDRAPUR MUNICIPALITY	8,516	1,139	2,966	652	3,749	10
20602 GUJARA MUNICIPALITY	3,702	661	644	666	596	1,135
20603 PHATUWA BIJAYAPUR MUNICIPALITY	1,205	303	589	78	231	4
20604 KATAHARIYA MUNICIPALITY	1,849	157	764	94	588	246
20605 BRINDABAN MUNICIPALITY	2,864	218	579	128	1,912	27
20606 GADHIMAI MUNICIPALITY	1,222	192	705	25	298	2
20607 MADHAV NARAYAN MUNICIPALITY	1,789	107	560	46	1,076	0
20608 GARUDA MUNICIPALITY	5,063	664	1,509	544	1,739	607
20609 DEWAHI GONAH MUNICIPALITY	524	115	188	54	165	2
20610 MAULAPUR MUNICIPALITY	767	206	291	67	202	1
20611 BOUDHIMAI MUNICIPALITY	1,354	305	356	40	641	12
20612 PAROHA MUNICIPALITY	723	176	390	44	110	3
20613 RAJPUR MUNICIPALITY	1,377	188	686	84	419	0
20614 YAMUNAMAI RURAL MUNICIPALITY	618	223	233	61	97	4
20615 DURGA BHAGAWATI RURAL MUNICIPALITY	621	63	224	35	298	1
20616 RAJDEVI MUNICIPALITY	670	214	132	37	287	0
20617 GAUR MUNICIPALITY	3,767	365	1,250	419	1,409	324
20618 ISHANATH MUNICIPALITY	1,149	279	321	81	464	4

1) NSIC stands for Nepal Standard Industrial Classification.

2) Establishments which belong to Section O, T, or U of NSIC are not surveyed.

3) Establishments only answered "BP4.1 Building/room occupied area using for Business is 1:Yes".

4) Includes "Not reported", "Unknown" and so on.

Table 8-2 Number of Persons Engaged by Section of Industrial Classification, Area of Business Place and Local Level

District and Local Level	Section of NSIC ¹⁾						Not Stated ⁴⁾
	Total ²⁾						
	Area of Business Place (Building/Room)						
	Total ³⁾	Less than 100 Ft2	100 to 299 Ft2	300 to 499 Ft2	500Ft2 and above		
Bara District	46,671	5,299	14,950	4,279	22,119	24	
20701 NJAGADH MUNICIPALITY	1,911	49	871	310	681	0	
20702 KOLHABI MUNICIPALITY	2,801	291	1,168	414	927	1	
20703 JITPUR SIMARA SUB-METROPOLITIAN CITY	17,529	1,515	3,964	1,317	10,727	6	
20704 PARAWANIPUR RURAL MUNICIPALITY	3,232	279	439	147	2,367	0	
20705 PRASAUNI RURAL MUNICIPALITY	1,284	160	369	28	725	2	
20706 BISHRAMPUR RURAL MUNICIPALITY	1,286	350	332	397	207	0	
20707 PHETA RURAL MUNICIPALITY	1,724	184	1,181	73	284	2	
20708 KALAIYA SUB-METROPOLITIAN CITY	7,587	1,213	2,969	656	2,738	11	
20709 KARAIYAMAI RURAL MUNICIPALITY	577	177	213	43	144	0	
20710 BARAGADHI RURAL MUNICIPALITY	1,336	85	374	246	631	0	
20711 AADARSHA KOTWAL RURAL MUNICIPALITY	660	68	260	51	281	0	
20712 SIMROUNGADH MUNICIPALITY	1,806	474	558	155	619	0	
20713 PACHARAUTA MUNICIPALITY	896	105	475	85	231	0	
20714 MAHAGADHIMAI MUNICIPALITY	3,054	199	1,374	318	1,163	0	
20715 DEVTAL RURAL MUNICIPALITY	358	67	172	11	106	2	
20716 SUBARNA RURAL MUNICIPALITY	630	83	231	28	288	0	
Parsa District	46,721	6,581	15,689	3,962	20,447	42	
20801 THORI RURAL MUNICIPALITY	1,305	231	551	88	435	0	
20802 JIRABHAWANI RURAL MUNICIPALITY	892	139	407	109	237	0	
20803 JAGARNATHPUR RURAL MUNICIPALITY	1,279	326	422	81	450	0	
20804 PATERWA SUGAULI RURAL MUNICIPALITY	736	159	372	45	160	0	
20805 SAKHUWA PRASAUNI RURAL MUNICIPALITY	1,655	228	584	190	649	4	
20806 PARSAGADHI MUNICIPALITY	2,506	348	1,170	360	628	0	
20807 BIRGUNJ METROPOLITIAN CITY	30,895	3,409	9,772	2,567	15,125	22	
20808 BAHUDARMAI MUNICIPALITY	1,910	412	784	148	566	0	
20809 POKHARIYA MUNICIPALITY	1,848	467	478	154	749	0	
20810 KALIKAMAI RURAL MUNICIPALITY	428	75	144	24	174	11	
20811 DHOBINI RURAL MUNICIPALITY	700	154	179	51	311	5	
20812 CHHIPAHARMAI RURAL MUNICIPALITY	836	247	292	46	251	0	
20813 PAKAHA MAINPUR RURAL MUNICIPALITY	760	212	210	45	293	0	
20814 BINDABASINI RURAL MUNICIPALITY	971	174	324	54	419	0	

1) NSIC stands for Nepal Standard Industrial Classification.

2) Establishments which belong to Section O, T, or U of NSIC are not surveyed.

3) Establishments only answered "BP4.1 Building/room occupied area using for Business is 1:Yes".

4) Includes "Not reported", "Unknown" and so on.

Table 8-2 Number of Persons Engaged by Section of Industrial Classification, Area of Business Place and Local Level

District and Local Level	Section of NSIC ¹⁾					
	A					
	Agriculture, forestry and fishing ²⁾					
	Area of Business Place (Building/Room)					
	Total ³⁾	Less than 100 Ft ²	100 to 299 Ft ²	300 to 499 Ft ²	500Ft ² and above	Not Stated ⁴⁾
Province 2						
Total	3,779	165	877	290	2,439	8
Metropolitan City	31	0	5	0	26	0
Sub-Metropolitan City	202	12	89	4	97	0
Municipality	2,436	119	597	202	1,510	8
Rural Municipality	1,110	34	186	84	806	0
201 Saptari District						
Total	770	23	135	51	561	0
Municipality	351	17	34	35	265	0
Rural Municipality	419	6	101	16	296	0
202 Siraha District						
Total	304	15	78	29	182	0
Municipality	229	6	74	23	126	0
Rural Municipality	75	9	4	6	56	0
203 Dhanusa District						
Total	231	0	35	13	183	0
Sub-Metropolitan City	45	0	11	0	34	0
Municipality	142	0	18	10	114	0
Rural Municipality	44	0	6	3	35	0
204 Mahottari District						
Total	415	52	67	42	251	3
Municipality	331	47	58	38	185	3
Rural Municipality	84	5	9	4	66	0
205 Sarlahi District						
Total	846	24	300	81	441	0
Municipality	722	21	286	53	362	0
Rural Municipality	124	3	14	28	79	0
206 Rautahat District						
Total	400	18	45	34	298	5
Municipality	398	18	45	34	296	5
Rural Municipality	2	0	0	0	2	0

1) NSIC stands for Nepal Standard Industrial Classification.

2) Registered establishments only.

3) Establishments only answered "BP4.1 Building/room occupied area using for Business is 1:Yes".

4) Includes "Not reported", "Unknown" and so on.

Table 8-2 Number of Persons Engaged by Section of Industrial Classification, Area of Business Place and Local Level

District and Local Level	Section of NSIC ¹⁾					
	A					
	Agriculture, forestry and fishing ²⁾					
	Area of Business Place (Building/Room)					
	Total ³⁾	Less than 100 Ft ²	100 to 299 Ft ²	300 to 499 Ft ²	500Ft ² and above	Not Stated ⁴⁾
207 Bara District						
Total	459	28	178	18	235	0
Sub-Metropolitan City	157	12	78	4	63	0
Municipality	190	10	71	9	100	0
Rural Municipality	112	6	29	5	72	0
208 Parsa District						
Total	354	5	39	22	288	0
Metropolitan City	31	0	5	0	26	0
Municipality	73	0	11	0	62	0
Rural Municipality	250	5	23	22	200	0

1) NSIC stands for Nepal Standard Industrial Classification.

2) Registered establishments only.

3) Establishments only answered "BP4.1 Building/room occupied area using for Business is 1:Yes".

4) Includes "Not reported ", "Unknown" and so on.

Table 8-2 Number of Persons Engaged by Section of Industrial Classification, Area of Business Place and Local Level

District and Local Level	Section of NSIC ¹⁾					
	A					
	Agriculture, forestry and fishing ²⁾					
	Area of Business Place (Building/Room)					
	Total ³⁾	Less than 100 Ft2	100 to 299 Ft2	300 to 499 Ft2	500Ft2 and above	Not Stated ⁴⁾
Saptari District	770	23	135	51	561	0
20101 SAPTAKOSHI MUNICIPALITY	33	0	3	9	21	0
20102 KANCHANRUP MUNICIPALITY	37	13	11	1	12	0
20103 AGMISAIR KRISHNA SABARAN RURAL MUNICIPALITY	36	0	0	7	29	0
20104 RUPANI RURAL MUNICIPALITY	1	0	0	1	0	0
20105 SHAMBHUNATH MUNICIPALITY	74	0	1	5	68	0
20106 KHADAK MUNICIPALITY	78	0	0	2	76	0
20107 SURUNGA MUNICIPALITY	19	0	4	1	14	0
20108 BALAN-BIHUL RURAL MUNICIPALITY	11	0	0	0	11	0
20109 BODE BARSAIN MUNICIPALITY	47	3	13	7	24	0
20110 DAKNESHWOR MUNICIPALITY	29	0	2	2	25	0
20111 RAJGADHA RURAL MUNICIPALITY	18	0	14	0	4	0
20112 BISHNUPUR RURAL MUNICIPALITY	17	0	2	0	15	0
20113 RAJBIRAJ MUNICIPALITY	28	1	0	7	20	0
20114 MAHADEWA RURAL MUNICIPALITY	13	0	5	3	5	0
20115 TIRAHUT RURAL MUNICIPALITY	243	6	2	5	230	0
20116 HANUMANNAGAR KANKALINI MUNICIPALITY	6	0	0	1	5	0
20117 TILATHI KOILADI RURAL MUNICIPALITY	2	0	0	0	2	0
20118 CHHINNAMASTA RURAL MUNICIPALITY	78	0	78	0	0	0
Siraha District	304	15	78	29	182	0
20201 LAHAN MUNICIPALITY	45	0	5	4	36	0
20202 DHANGADHIMAI MUNICIPALITY	70	0	26	9	35	0
20203 GOLBAZAR MUNICIPALITY	33	3	13	6	11	0
20204 MIRCHAIYA MUNICIPALITY	16	0	0	0	16	0
20205 KARJANHA MUNICIPALITY	18	0	5	3	10	0
20206 KALYANPUR MUNICIPALITY	1	0	0	0	1	0
20207 NARAHA RURAL MUNICIPALITY	3	0	3	0	0	0
20208 BISHNUPUR RURAL MUNICIPALITY	5	0	0	0	5	0
20209 ARNAMA RURAL MUNICIPALITY	0	0	0	0	0	0
20210 SUKHIPUR MUNICIPALITY	25	3	9	0	13	0
20211 LAXMIPUR PATARI RURAL MUNICIPALITY	23	0	1	3	19	0
20212 SAKHUWA NANKARKATTI RURAL MUNICIPALITY	0	0	0	0	0	0
20213 BHAGAWANPUR RURAL MUNICIPALITY	4	0	0	0	4	0
20214 NAWARAJPUR RURAL MUNICIPALITY	0	0	0	0	0	0
20215 BARIYARPATTI RURAL MUNICIPALITY	15	7	0	0	8	0
20216 AURAH RURAL MUNICIPALITY	25	2	0	3	20	0
20217 SIRAHA MUNICIPALITY	21	0	16	1	4	0
Dhanusa District	231	0	35	13	183	0
20301 GANESHMAN CHARNATH MUNICIPALITY	9	0	3	2	4	0
20302 DHANUSHADHAM MUNICIPALITY	17	0	5	0	12	0
20303 MITHILA MUNICIPALITY	42	0	8	2	32	0
20304 BATESHWOR RURAL MUNICIPALITY	0	0	0	0	0	0
20305 CHHRESHWORNATH MUNICIPALITY	44	0	0	4	40	0
20306 LAXMINIYA RURAL MUNICIPALITY	40	0	3	3	34	0
20307 MITHILA BIHARI MUNICIPALITY	8	0	0	0	8	0
20308 HANSAPUR MUNICIPALITY	2	0	0	0	2	0
20309 SABAILA MUNICIPALITY	0	0	0	0	0	0
20310 SHAHIDNAGAR MUNICIPALITY	10	0	0	0	10	0
20311 KAMALA MUNICIPALITY	0	0	0	0	0	0
20312 JANAK NANDINI RURAL MUNICIPALITY	0	0	0	0	0	0
20313 BIDEHA MUNICIPALITY	6	0	0	0	6	0
20314 AURAH RURAL MUNICIPALITY	0	0	0	0	0	0
20315 JANAKPURDHAM SUB-METROPOLITAN CITY	45	0	11	0	34	0
20316 DHANAUJI RURAL MUNICIPALITY	3	0	3	0	0	0
20317 NAGARAIN MUNICIPALITY	4	0	2	2	0	0
20318 MUKHIYAPATTI MUSAHARMIYA RURAL MUNICIPALITY	1	0	0	0	1	0

1) NSIC stands for Nepal Standard Industrial Classification.

2) Registered establishments only.

3) Establishments only answered "BP4.1 Building/room occupied area using for Business is 1:Yes".

4) Includes "Not reported", "Unknown" and so on.

Table 8-2 Number of Persons Engaged by Section of Industrial Classification, Area of Business Place and Local Level

District and Local Level	Section of NSIC ¹⁾					
	A					
	Agriculture, forestry and fishing ²⁾					
	Area of Business Place (Building/Room)					
	Total ³⁾	Less than 100 Ft2	100 to 299 Ft2	300 to 499 Ft2	500Ft2 and above	Not Stated ⁴⁾
Mahottari District	415	52	67	42	251	3
20401 BARDIBAS MUNICIPALITY	79	0	3	15	61	0
20402 GAUSHALA MUNICIPALITY	89	1	13	12	63	0
20403 SONAMA RURAL MUNICIPALITY	6	3	3	0	0	0
20404 AURAH MUNICIPALITY	11	0	6	0	5	0
20405 BHANGAHA MUNICIPALITY	28	0	6	2	20	0
20406 LOHARPATTI MUNICIPALITY	2	0	0	0	2	0
20407 BALAWA MUNICIPALITY	2	1	0	0	1	0
20408 RAM GOPALPUR MUNICIPALITY	30	0	15	0	15	0
20409 SAMSI RURAL MUNICIPALITY	5	0	0	2	3	0
20410 MANARA SHISAWA MUNICIPALITY	76	45	12	9	7	3
20411 EKADARA RURAL MUNICIPALITY	62	2	2	2	56	0
20412 MAHOTTARI RURAL MUNICIPALITY	0	0	0	0	0	0
20413 PIPARA RURAL MUNICIPALITY	11	0	4	0	7	0
20414 MATIHANI MUNICIPALITY	0	0	0	0	0	0
20415 JALESHWOR MUNICIPALITY	14	0	3	0	11	0
Sarlahi District	846	24	300	81	441	0
20501 LALBANDI MUNICIPALITY	185	3	15	3	164	0
20502 HARIWAN MUNICIPALITY	27	15	4	0	8	0
20503 BAGMATI MUNICIPALITY	102	0	21	17	64	0
20504 BARAHATHAWA MUNICIPALITY	35	1	1	12	21	0
20505 HARIPUR MUNICIPALITY	40	0	17	15	8	0
20506 ISHWORPUR MUNICIPALITY	226	0	216	0	10	0
20507 HARIPURWA MUNICIPALITY	0	0	0	0	0	0
20508 PARSARURAL MUNICIPALITY	12	0	0	0	12	0
20509 BRAHMAPURI RURAL MUNICIPALITY	18	1	6	5	6	0
20510 CHANDRANAGAR RURAL MUNICIPALITY	42	2	3	18	19	0
20511 KABILASHI MUNICIPALITY	8	0	3	0	5	0
20512 CHAKRAGHATTA RURAL MUNICIPALITY	24	0	0	2	22	0
20513 BASBARIYA RURAL MUNICIPALITY	6	0	0	2	4	0
20514 DHANAKAUL RURAL MUNICIPALITY	3	0	0	0	3	0
20515 RAMNAGAR RURAL MUNICIPALITY	16	0	5	1	10	0
20516 BALARA MUNICIPALITY	77	0	7	6	64	0
20517 GODAITA MUNICIPALITY	16	2	2	0	12	0
20518 BISHNU RURAL MUNICIPALITY	3	0	0	0	3	0
20519 KAUDENA RURAL MUNICIPALITY	0	0	0	0	0	0
20520 MALANGAWA MUNICIPALITY	6	0	0	0	6	0
Rautahat District	400	18	45	34	298	5
20601 CHANDRAPUR MUNICIPALITY	148	2	10	25	109	2
20602 GUJARA MUNICIPALITY	8	5	0	0	3	0
20603 PHATUWA BIJAYAPUR MUNICIPALITY	23	0	8	0	13	2
20604 KATAHARIYA MUNICIPALITY	9	0	0	0	9	0
20605 BRINDABAN MUNICIPALITY	33	0	10	6	16	1
20606 GADHIMAI MUNICIPALITY	0	0	0	0	0	0
20607 MADHAV NARAYAN MUNICIPALITY	8	0	2	0	6	0
20608 GARUDA MUNICIPALITY	63	11	2	0	50	0
20609 DEWAHI GONAH MUNICIPALITY	0	0	0	0	0	0
20610 MAULAPUR MUNICIPALITY	28	0	0	0	28	0
20611 BOUDHIMAI MUNICIPALITY	20	0	0	0	20	0
20612 PAROHA MUNICIPALITY	17	0	13	1	3	0
20613 RAJPUR MUNICIPALITY	13	0	0	0	13	0
20614 YAMUNAMAI RURAL MUNICIPALITY	2	0	0	0	2	0
20615 DURGA BHAGAWATI RURAL MUNICIPALITY	0	0	0	0	0	0
20616 RAJDEVI MUNICIPALITY	20	0	0	1	19	0
20617 GAUR MUNICIPALITY	0	0	0	0	0	0
20618 ISHANATH MUNICIPALITY	8	0	0	1	7	0

1) NSIC stands for Nepal Standard Industrial Classification.

2) Registered establishments only.

3) Establishments only answered "BP4.1 Building/room occupied area using for Business is 1:Yes".

4) Includes "Not reported ", "Unknown" and so on.

Table 8-2 Number of Persons Engaged by Section of Industrial Classification, Area of Business Place and Local Level

District and Local Level	Section of NSIC ¹⁾					
	A					
	Agriculture, forestry and fishing ²⁾					
	Area of Business Place (Building/Room)					
	Total ³⁾	Less than 100 Ft2	100 to 299 Ft2	300 to 499 Ft2	500Ft2 and above	Not Stated ⁴⁾
Bara District	459	28	178	18	235	0
20701 NJAGADH MUNICIPALITY	77	0	14	0	63	0
20702 KOLHABI MUNICIPALITY	5	0	0	0	5	0
20703 JITPUR SIMARA SUB-METROPOLITIAN CITY	142	11	72	4	55	0
20704 PARAWANIPUR RURAL MUNICIPALITY	48	0	1	0	47	0
20705 PRASAUNI RURAL MUNICIPALITY	2	0	0	0	2	0
20706 BISHRAMPUR RURAL MUNICIPALITY	8	0	1	5	2	0
20707 PHETA RURAL MUNICIPALITY	16	2	13	0	1	0
20708 KALAIYA SUB-METROPOLITIAN CITY	15	1	6	0	8	0
20709 KARAIYAMAI RURAL MUNICIPALITY	9	4	5	0	0	0
20710 BARAGADHI RURAL MUNICIPALITY	8	0	4	0	4	0
20711 AADARSHA KOTWAL RURAL MUNICIPALITY	0	0	0	0	0	0
20712 SIMROUNGADH MUNICIPALITY	65	2	25	8	30	0
20713 PACHARAUTA MUNICIPALITY	40	8	32	0	0	0
20714 MAHAGADHIMAI MUNICIPALITY	3	0	0	1	2	0
20715 DEVTAL RURAL MUNICIPALITY	12	0	5	0	7	0
20716 SUBARNA RURAL MUNICIPALITY	9	0	0	0	9	0
Parsa District	354	5	39	22	288	0
20801 THORI RURAL MUNICIPALITY	24	0	13	3	8	0
20802 JIRABHAWANI RURAL MUNICIPALITY	3	0	0	0	3	0
20803 JAGARNATHPUR RURAL MUNICIPALITY	24	0	0	14	10	0
20804 PATERWA SUGAULI RURAL MUNICIPALITY	0	0	0	0	0	0
20805 SAKHUWA PRASAUNI RURAL MUNICIPALITY	37	0	0	0	37	0
20806 PARSAGADHI MUNICIPALITY	19	0	2	0	17	0
20807 BIRGUNJ METROPOLITIAN CITY	31	0	5	0	26	0
20808 BAHUDARMAI MUNICIPALITY	45	0	9	0	36	0
20809 POKHARIYA MUNICIPALITY	9	0	0	0	9	0
20810 KALIKAMAI RURAL MUNICIPALITY	36	0	1	5	30	0
20811 DHOBINI RURAL MUNICIPALITY	28	3	0	0	25	0
20812 CHHIPAHARMAI RURAL MUNICIPALITY	4	2	0	0	2	0
20813 PAKAHA MAINPUR RURAL MUNICIPALITY	47	0	5	0	42	0
20814 BINDABASINI RURAL MUNICIPALITY	47	0	4	0	43	0

1) NSIC stands for Nepal Standard Industrial Classification.

2) Registered establishments only.

3) Establishments only answered "BP4.1 Building/room occupied area using for Business is 1:Yes".

4) Includes "Not reported", "Unknown" and so on.

Table 8-2 Number of Persons Engaged by Section of Industrial Classification, Area of Business Place and Local Level

District and Local Level	Section of NSIC ¹⁾					
	C					
	Manufacturing					
	Area of Business Place (Building/Room)					
	Total ²⁾	Less than 100 Ft ²	100 to 299 Ft ²	300 to 499 Ft ²	500Ft ² and above	Not Stated ³⁾
Province 2						
Total	77,396	5,073	19,987	9,522	41,953	861
Metropolitan City	6,398	483	1,403	432	4,080	0
Sub-Metropolitan City	13,374	459	2,621	780	9,512	2
Municipality	42,151	2,911	11,647	6,587	20,149	857
Rural Municipality	15,473	1,220	4,316	1,723	8,212	2
201 Saptari District						
Total	8,872	953	2,154	1,602	4,159	4
Municipality	6,795	798	1,715	1,438	2,840	4
Rural Municipality	2,077	155	439	164	1,319	0
202 Siraha District						
Total	9,888	341	2,139	1,354	6,054	0
Municipality	6,296	246	1,482	1,054	3,514	0
Rural Municipality	3,592	95	657	300	2,540	0
203 Dhanusa District						
Total	9,694	548	3,415	1,301	4,428	2
Sub-Metropolitan City	4,510	229	1,525	625	2,129	2
Municipality	3,725	256	1,105	436	1,928	0
Rural Municipality	1,459	63	785	240	371	0
204 Mahottari District						
Total	5,753	891	2,105	600	2,153	4
Municipality	4,812	440	1,849	535	1,986	2
Rural Municipality	941	451	256	65	167	2
205 Sarlahi District						
Total	7,327	446	2,642	1,506	2,693	40
Municipality	6,446	367	2,174	1,376	2,489	40
Rural Municipality	881	79	468	130	204	0
206 Rautahat District						
Total	10,688	558	2,333	1,099	5,888	810
Municipality	10,500	531	2,267	1,063	5,829	810
Rural Municipality	188	27	66	36	59	0

1) NSIC stands for Nepal Standard Industrial Classification.

2) Establishments only answered "BP4.1 Building/room occupied area using for Business is 1:Yes".

3) Includes "Not reported ", "Unknown" and so on.

Table 8-2 Number of Persons Engaged by Section of Industrial Classification, Area of Business Place and Local Level

District and Local Level	Section of NSIC ¹⁾					
	C					
	Manufacturing					
	Area of Business Place (Building/Room)					
	Total ²⁾	Less than 100 Ft ²	100 to 299 Ft ²	300 to 499 Ft ²	500Ft ² and above	Not Stated ³⁾
207 Bara District						
Total	15,581	390	3,066	1,221	10,903	1
Sub-Metropolitan City	8,864	230	1,096	155	7,383	0
Municipality	2,256	101	825	419	910	1
Rural Municipality	4,461	59	1,145	647	2,610	0
208 Parsa District						
Total	9,593	946	2,133	839	5,675	0
Metropolitan City	6,398	483	1,403	432	4,080	0
Municipality	1,321	172	230	266	653	0
Rural Municipality	1,874	291	500	141	942	0

1) NSIC stands for Nepal Standard Industrial Classification.

2) Establishments only answered "BP4.1 Building/room occupied area using for Business is 1:Yes".

3) Includes "Not reported ", "Unknown" and so on.

Table 8-2 Number of Persons Engaged by Section of Industrial Classification, Area of Business Place and Local Level

District and Local Level	Section of NSIC ¹⁾					
	C					
	Manufacturing					
	Area of Business Place (Building/Room)					
	Total ²⁾	Less than 100 Ft2	100 to 299 Ft2	300 to 499 Ft2	500Ft2 and above	Not Stated ³⁾
Saptari District	8,872	953	2,154	1,602	4,159	4
20101 SAPTAKOSHI MUNICIPALITY	186	37	87	7	55	0
20102 KANCHANRUP MUNICIPALITY	417	214	89	27	85	2
20103 AGMISAIR KRISHNA SABARAN RURAL MUNICIPALITY	134	36	42	4	52	0
20104 RUPANI RURAL MUNICIPALITY	889	0	44	16	829	0
20105 SHAMBHUNATH MUNICIPALITY	361	4	184	24	149	0
20106 KHADAK MUNICIPALITY	1,676	58	317	915	386	0
20107 SURUNGA MUNICIPALITY	1,058	67	185	277	529	0
20108 BALAN-BIHUL RURAL MUNICIPALITY	122	4	51	10	57	0
20109 BODE BARSAIN MUNICIPALITY	527	48	176	59	244	0
20110 DAKNESHWOR MUNICIPALITY	676	187	121	25	341	2
20111 RAJGADHA RURAL MUNICIPALITY	272	6	74	15	177	0
20112 BISHNUPUR RURAL MUNICIPALITY	135	13	34	26	62	0
20113 RAJBIRAJ MUNICIPALITY	1,588	130	405	71	982	0
20114 MAHADEWA RURAL MUNICIPALITY	160	67	42	34	17	0
20115 TIRAHUT RURAL MUNICIPALITY	64	11	22	15	16	0
20116 HANUMANNAGAR KANKALINI MUNICIPALITY	306	53	151	33	69	0
20117 TILATHI KOILADI RURAL MUNICIPALITY	115	9	59	28	19	0
20118 CHHINNAMASTA RURAL MUNICIPALITY	186	9	71	16	90	0
Siraha District	9,888	341	2,139	1,354	6,054	0
20201 LAHAN MUNICIPALITY	626	54	261	64	247	0
20202 DHANGADHIMAI MUNICIPALITY	277	49	113	45	70	0
20203 GOLBAZAR MUNICIPALITY	2,780	3	269	607	1,901	0
20204 MIRCHAIYA MUNICIPALITY	463	21	213	18	211	0
20205 KARJANHA MUNICIPALITY	163	2	133	8	20	0
20206 KALYANPUR MUNICIPALITY	163	19	83	36	25	0
20207 NARAHA RURAL MUNICIPALITY	501	11	40	179	271	0
20208 BISHNUPUR RURAL MUNICIPALITY	185	28	47	21	89	0
20209 ARNAMA RURAL MUNICIPALITY	384	31	30	3	320	0
20210 SUKHIPUR MUNICIPALITY	1,152	44	53	231	824	0
20211 LAXMIPUR PATARI RURAL MUNICIPALITY	1,076	0	49	39	988	0
20212 SAKHUWA NANKARKATTI RURAL MUNICIPALITY	39	0	8	8	23	0
20213 BHAGAWANPUR RURAL MUNICIPALITY	61	6	23	10	22	0
20214 NAWARAJPUR RURAL MUNICIPALITY	44	6	32	1	5	0
20215 BARIYARPATTI RURAL MUNICIPALITY	560	10	62	35	453	0
20216 AURAH RURAL MUNICIPALITY	742	3	366	4	369	0
20217 SIRAHA MUNICIPALITY	672	54	357	45	216	0
Dhanusa District	9,694	548	3,415	1,301	4,428	2
20301 GANESHMAN CHARNATH MUNICIPALITY	140	2	107	18	13	0
20302 DHANUSHADHAM MUNICIPALITY	344	29	145	43	127	0
20303 MITHILA MUNICIPALITY	550	9	105	16	420	0
20304 BATESHWOR RURAL MUNICIPALITY	159	5	100	10	44	0
20305 CHHRESHWORNATH MUNICIPALITY	1,259	34	161	54	1,010	0
20306 LAXMINIYA RURAL MUNICIPALITY	711	12	468	121	110	0
20307 MITHILA BIHARI MUNICIPALITY	318	23	106	148	41	0
20308 HANSAPUR MUNICIPALITY	144	24	58	26	36	0
20309 SABAILA MUNICIPALITY	144	45	57	9	33	0
20310 SHAHIDNAGAR MUNICIPALITY	321	58	219	19	25	0
20311 KAMALA MUNICIPALITY	109	9	77	7	16	0
20312 JANAK NANDINI RURAL MUNICIPALITY	126	10	42	69	5	0
20313 BIDEHA MUNICIPALITY	145	19	33	51	42	0
20314 AURAH RURAL MUNICIPALITY	146	2	67	9	68	0
20315 JANAKPURDHAM SUB-METROPOLITAN CITY	4,510	229	1,525	625	2,129	2
20316 DHANAUJI RURAL MUNICIPALITY	262	32	79	12	139	0
20317 NAGARAIN MUNICIPALITY	251	4	37	45	165	0
20318 MUKHIYAPATTI MUSAHARMIYA RURAL MUNICIPALITY	55	2	29	19	5	0

1) NSIC stands for Nepal Standard Industrial Classification.

2) Establishments only answered "BP4.1 Building/room occupied area using for Business is 1:Yes".

3) Includes "Not reported ", "Unknown" and so on.

Table 8-2 Number of Persons Engaged by Section of Industrial Classification, Area of Business Place and Local Level

District and Local Level	Section of NSIC ¹⁾						Not Stated ³⁾
	C						
	Manufacturing						
	Area of Business Place (Building/Room)						
	Total ²⁾	Less than 100 Ft2	100 to 299 Ft2	300 to 499 Ft2	500Ft2 and above		
Mahottari District	5,753	891	2,105	600	2,153	4	
20401 BARDIBAS MUNICIPALITY	544	26	214	42	262	0	
20402 GAUSHALA MUNICIPALITY	1,008	37	370	53	548	0	
20403 SONAMA RURAL MUNICIPALITY	462	415	35	3	9	0	
20404 AURAH MUNICIPALITY	101	12	31	18	40	0	
20405 BHANGAHA MUNICIPALITY	237	5	98	19	115	0	
20406 LOHARPATTI MUNICIPALITY	214	60	110	6	36	2	
20407 BALAWA MUNICIPALITY	180	51	86	6	37	0	
20408 RAM GOPALPUR MUNICIPALITY	1,230	15	484	221	510	0	
20409 SAMSI RURAL MUNICIPALITY	156	3	66	32	55	0	
20410 MANARA SHISAWA MUNICIPALITY	346	74	218	17	37	0	
20411 EKADARA RURAL MUNICIPALITY	180	22	68	16	72	2	
20412 MAHOTTARI RURAL MUNICIPALITY	35	5	27	1	2	0	
20413 PIPARA RURAL MUNICIPALITY	108	6	60	13	29	0	
20414 MATIHANI MUNICIPALITY	273	82	53	122	16	0	
20415 JALESHWOR MUNICIPALITY	679	78	185	31	385	0	
Sarlahi District	7,327	446	2,642	1,506	2,693	40	
20501 LALBANDI MUNICIPALITY	839	36	282	81	440	0	
20502 HARIWAN MUNICIPALITY	2,002	43	379	883	697	0	
20503 BAGMATI MUNICIPALITY	175	29	113	6	26	1	
20504 BARAHATHAWA MUNICIPALITY	387	49	153	75	110	0	
20505 HARIPUR MUNICIPALITY	720	122	469	129	0	0	
20506 ISHWORPUR MUNICIPALITY	450	47	224	37	142	0	
20507 HARIPURWA MUNICIPALITY	442	12	36	20	335	39	
20508 PARSARURAL MUNICIPALITY	80	5	41	22	12	0	
20509 BRAHMAPURI RURAL MUNICIPALITY	46	11	20	5	10	0	
20510 CHANDRANAGAR RURAL MUNICIPALITY	209	25	70	31	83	0	
20511 KABILASHI MUNICIPALITY	401	15	73	72	241	0	
20512 CHAKRAGHATTA RURAL MUNICIPALITY	233	9	163	13	48	0	
20513 BASBARIYA RURAL MUNICIPALITY	74	8	31	15	20	0	
20514 DHANAKAUL RURAL MUNICIPALITY	48	8	5	26	9	0	
20515 RAMNAGAR RURAL MUNICIPALITY	91	4	63	2	22	0	
20516 BALARA MUNICIPALITY	286	7	74	20	185	0	
20517 GODAITA MUNICIPALITY	258	6	152	30	70	0	
20518 BISHNU RURAL MUNICIPALITY	79	8	58	13	0	0	
20519 KAUDENA RURAL MUNICIPALITY	21	1	17	3	0	0	
20520 MALANGAWA MUNICIPALITY	486	1	219	23	243	0	
Rautahat District	10,688	558	2,333	1,099	5,888	810	
20601 CHANDRAPUR MUNICIPALITY	2,336	91	604	103	1,538	0	
20602 GUJARA MUNICIPALITY	1,177	182	155	573	263	4	
20603 PHATUWA BIJAYAPUR MUNICIPALITY	118	40	46	10	22	0	
20604 KATAHARIYA MUNICIPALITY	593	8	79	18	282	206	
20605 BRINDABAN MUNICIPALITY	1,801	12	107	38	1,626	18	
20606 GADHIMAI MUNICIPALITY	252	16	198	9	29	0	
20607 MADHAV NARAYAN MUNICIPALITY	1,074	7	242	19	806	0	
20608 GARUDA MUNICIPALITY	1,666	84	346	97	560	579	
20609 DEWAHI GONAH MUNICIPALITY	46	3	10	10	23	0	
20610 MAULAPUR MUNICIPALITY	103	9	49	22	23	0	
20611 BOUDHIMAI MUNICIPALITY	405	31	55	12	304	3	
20612 PAROHA MUNICIPALITY	99	10	66	5	18	0	
20613 RAJPUR MUNICIPALITY	220	6	94	25	95	0	
20614 YAMUNAMAI RURAL MUNICIPALITY	120	25	32	33	30	0	
20615 DURGA BHAGAWATI RURAL MUNICIPALITY	68	2	34	3	29	0	
20616 RAJDEVI MUNICIPALITY	52	0	24	11	17	0	
20617 GAUR MUNICIPALITY	345	24	150	85	86	0	
20618 ISHANATH MUNICIPALITY	213	8	42	26	137	0	

1) NSIC stands for Nepal Standard Industrial Classification.

2) Establishments only answered "BP4.1 Building/room occupied area using for Business is 1:Yes".

3) Includes "Not reported", "Unknown" and so on.

Table 8-2 Number of Persons Engaged by Section of Industrial Classification, Area of Business Place and Local Level

District and Local Level	Section of NSIC ¹⁾					
	C					
	Manufacturing					
	Area of Business Place (Building/Room)					
	Total ²⁾	Less than 100 Ft2	100 to 299 Ft2	300 to 499 Ft2	500Ft2 and above	Not Stated ³⁾
Bara District	15,581	390	3,066	1,221	10,903	1
20701 NJAGADH MUNICIPALITY	148	1	90	25	32	0
20702 KOLHABI MUNICIPALITY	1,114	45	422	305	341	1
20703 JITPUR SIMARA SUB-METROPOLITIAN CITY	7,508	135	440	57	6,876	0
20704 PARAWANIPUR RURAL MUNICIPALITY	1,523	22	42	11	1,448	0
20705 PRASAUNI RURAL MUNICIPALITY	636	11	125	1	499	0
20706 BISHRAMPUR RURAL MUNICIPALITY	443	10	21	375	37	0
20707 PHETA RURAL MUNICIPALITY	971	3	815	34	119	0
20708 KALAIYA SUB-METROPOLITIAN CITY	1,356	95	656	98	507	0
20709 KARAIYAMAI RURAL MUNICIPALITY	4	2	2	0	0	0
20710 BARAGADHI RURAL MUNICIPALITY	677	2	50	206	419	0
20711 AADARSHA KOTWAL RURAL MUNICIPALITY	50	2	27	6	15	0
20712 SIMROUNGADH MUNICIPALITY	213	37	49	32	95	0
20713 PACHARAUTA MUNICIPALITY	106	4	79	6	17	0
20714 MAHAGADHIMAI MUNICIPALITY	675	14	185	51	425	0
20715 DEVTAL RURAL MUNICIPALITY	52	5	23	0	24	0
20716 SUBARNA RURAL MUNICIPALITY	105	2	40	14	49	0
Parsa District	9,593	946	2,133	839	5,675	0
20801 THORI RURAL MUNICIPALITY	154	18	78	11	47	0
20802 JIRABHAWANI RURAL MUNICIPALITY	127	8	48	27	44	0
20803 JAGARNATHPUR RURAL MUNICIPALITY	637	205	129	23	280	0
20804 PATERWA SUGAULI RURAL MUNICIPALITY	104	7	42	17	38	0
20805 SAKHUWA PRASAUNI RURAL MUNICIPALITY	377	13	78	17	269	0
20806 PARSAGADHI MUNICIPALITY	593	75	83	222	213	0
20807 BIRGUNJ METROPOLITIAN CITY	6,398	483	1,403	432	4,080	0
20808 BAHUDARMAI MUNICIPALITY	282	28	95	24	135	0
20809 POKHARIYA MUNICIPALITY	446	69	52	20	305	0
20810 KALIKAMAI RURAL MUNICIPALITY	22	1	9	4	8	0
20811 DHOBINI RURAL MUNICIPALITY	121	3	21	15	82	0
20812 CHHIPAHARMAI RURAL MUNICIPALITY	82	16	44	5	17	0
20813 PAKAHA MAINPUR RURAL MUNICIPALITY	96	10	31	5	50	0
20814 BINDABASINI RURAL MUNICIPALITY	154	10	20	17	107	0

1) NSIC stands for Nepal Standard Industrial Classification.

2) Establishments only answered "BP4.1 Building/room occupied area using for Business is 1:Yes".

3) Includes "Not reported", "Unknown" and so on.

Table 8-2 Number of Persons Engaged by Section of Industrial Classification, Area of Business Place and Local Level

District and Local Level	Section of NSIC ¹⁾					
	B+D+E+F					
	Mining, Electricity, Gas, Water supply & Construction					
	Area of Business Place (Building/Room)					
	Total ²⁾	Less than 100 Ft ²	100 to 299 Ft ²	300 to 499 Ft ²	500Ft ² and above	Not Stated ³⁾
Province 2						
Total	2,286	100	759	157	1,267	3
Metropolitan City	221	12	59	28	122	0
Sub-Metropolitan City	491	13	135	23	320	0
Municipality	1,458	74	515	106	760	3
Rural Municipality	116	1	50	0	65	0
201 Saptari District						
Total	107	17	37	15	38	0
Municipality	89	17	19	15	38	0
Rural Municipality	18	0	18	0	0	0
202 Siraha District						
Total	143	15	74	0	54	0
Municipality	125	14	61	0	50	0
Rural Municipality	18	1	13	0	4	0
203 Dhanusa District						
Total	477	6	54	43	374	0
Sub-Metropolitan City	285	0	18	19	248	0
Municipality	171	6	36	24	105	0
Rural Municipality	21	0	0	0	21	0
204 Mahottari District						
Total	402	2	6	7	387	0
Municipality	398	2	6	7	383	0
Rural Municipality	4	0	0	0	4	0
205 Sarlahi District						
Total	96	15	24	3	54	0
Municipality	94	15	22	3	54	0
Rural Municipality	2	0	2	0	0	0
206 Rautahat District						
Total	242	8	68	57	106	3
Municipality	238	8	68	57	102	3
Rural Municipality	4	0	0	0	4	0

1) NSIC stands for Nepal Standard Industrial Classification.

2) Establishments only answered "BP4.1 Building/room occupied area using for Business is 1:Yes".

3) Includes "Not reported ", "Unknown" and so on.

Table 8-2 Number of Persons Engaged by Section of Industrial Classification, Area of Business Place and Local Level

District and Local Level	Section of NSIC ¹⁾					
	B+D+E+F					
	Mining, Electricity, Gas, Water supply & Construction					
	Area of Business Place (Building/Room)					
	Total ²⁾	Less than 100 Ft ²	100 to 299 Ft ²	300 to 499 Ft ²	500Ft ² and above	Not Stated ³⁾
207 Bara District						
Total	241	13	122	4	102	0
Sub-Metropolitan City	206	13	117	4	72	0
Municipality	24	0	0	0	24	0
Rural Municipality	11	0	5	0	6	0
208 Parsa District						
Total	578	24	374	28	152	0
Metropolitan City	221	12	59	28	122	0
Municipality	319	12	303	0	4	0
Rural Municipality	38	0	12	0	26	0

1) NSIC stands for Nepal Standard Industrial Classification.

2) Establishments only answered "BP4.1 Building/room occupied area using for Business is 1:Yes".

3) Includes "Not reported ", "Unknown" and so on.

Table 8-2 Number of Persons Engaged by Section of Industrial Classification, Area of Business Place and Local Level

District and Local Level	Section of NSIC ¹⁾					
	B+D+E+F					
	Mining, Electricity, Gas, Water supply & Construction					
	Area of Business Place (Building/Room)					
	Total ²⁾	Less than 100 Ft2	100 to 299 Ft2	300 to 499 Ft2	500Ft2 and above	Not Stated ³⁾
Saptari District	107	17	37	15	38	0
20101 SAPTAKOSHI MUNICIPALITY	1	0	0	0	1	0
20102 KANCHANRUP MUNICIPALITY	14	1	0	13	0	0
20103 AGMISAIR KRISHNA SABARAN RURAL MUNICIPALITY	0	0	0	0	0	0
20104 RUPANI RURAL MUNICIPALITY	0	0	0	0	0	0
20105 SHAMBHUNATH MUNICIPALITY	6	0	5	0	1	0
20106 KHADAK MUNICIPALITY	2	0	2	0	0	0
20107 SURUNGA MUNICIPALITY	0	0	0	0	0	0
20108 BALAN-BIHUL RURAL MUNICIPALITY	0	0	0	0	0	0
20109 BODE BARSAIN MUNICIPALITY	29	16	12	1	0	0
20110 DAKNESHWOR MUNICIPALITY	0	0	0	0	0	0
20111 RAJGADHA RURAL MUNICIPALITY	4	0	4	0	0	0
20112 BISHNUPUR RURAL MUNICIPALITY	0	0	0	0	0	0
20113 RAJBIRAJ MUNICIPALITY	23	0	0	1	22	0
20114 MAHADEWA RURAL MUNICIPALITY	0	0	0	0	0	0
20115 TIRAHUT RURAL MUNICIPALITY	0	0	0	0	0	0
20116 HANUMANNAGAR KANKALINI MUNICIPALITY	14	0	0	0	14	0
20117 TILATHI KOILADI RURAL MUNICIPALITY	8	0	8	0	0	0
20118 CHHINNAMASTA RURAL MUNICIPALITY	6	0	6	0	0	0
Siraha District	143	15	74	0	54	0
20201 LAHAN MUNICIPALITY	2	0	2	0	0	0
20202 DHANGADHIMAI MUNICIPALITY	19	14	5	0	0	0
20203 GOLBAZAR MUNICIPALITY	1	0	0	0	1	0
20204 MIRCHAIYA MUNICIPALITY	94	0	45	0	49	0
20205 KARJANHA MUNICIPALITY	3	0	3	0	0	0
20206 KALYANPUR MUNICIPALITY	0	0	0	0	0	0
20207 NARAHA RURAL MUNICIPALITY	6	0	6	0	0	0
20208 BISHNUPUR RURAL MUNICIPALITY	8	1	7	0	0	0
20209 ARNAMA RURAL MUNICIPALITY	0	0	0	0	0	0
20210 SUKHIPUR MUNICIPALITY	0	0	0	0	0	0
20211 LAXMIPUR PATARI RURAL MUNICIPALITY	0	0	0	0	0	0
20212 SAKHUWA NANKARKATTI RURAL MUNICIPALITY	0	0	0	0	0	0
20213 BHAGAWANPUR RURAL MUNICIPALITY	4	0	0	0	4	0
20214 NAWARAJPUR RURAL MUNICIPALITY	0	0	0	0	0	0
20215 BARIYARPATTI RURAL MUNICIPALITY	0	0	0	0	0	0
20216 AURAH RURAL MUNICIPALITY	0	0	0	0	0	0
20217 SIRAHA MUNICIPALITY	6	0	6	0	0	0
Dhanusa District	477	6	54	43	374	0
20301 GANESHMAN CHARNATH MUNICIPALITY	11	0	0	2	9	0
20302 DHANUSHADHAM MUNICIPALITY	63	0	5	3	55	0
20303 MITHILA MUNICIPALITY	36	1	16	18	1	0
20304 BATESHWOR RURAL MUNICIPALITY	0	0	0	0	0	0
20305 CHHRESHWORNATH MUNICIPALITY	54	5	13	0	36	0
20306 LAXMINIYA RURAL MUNICIPALITY	0	0	0	0	0	0
20307 MITHILA BIHARI MUNICIPALITY	0	0	0	0	0	0
20308 HANSAPUR MUNICIPALITY	1	0	0	1	0	0
20309 SABAILA MUNICIPALITY	2	0	2	0	0	0
20310 SHAHIDNAGAR MUNICIPALITY	4	0	0	0	4	0
20311 KAMALA MUNICIPALITY	0	0	0	0	0	0
20312 JANAK NANDINI RURAL MUNICIPALITY	0	0	0	0	0	0
20313 BIDEHA MUNICIPALITY	0	0	0	0	0	0
20314 AURAH RURAL MUNICIPALITY	21	0	0	0	21	0
20315 JANAKPURDHAM SUB-METROPOLITAN CITY	285	0	18	19	248	0
20316 DHANAUJI RURAL MUNICIPALITY	0	0	0	0	0	0
20317 NAGARAIN MUNICIPALITY	0	0	0	0	0	0
20318 MUKHIYAPATTI MUSAHARMIYA RURAL MUNICIPALITY	0	0	0	0	0	0

1) NSIC stands for Nepal Standard Industrial Classification.

2) Establishments only answered "BP4.1 Building/room occupied area using for Business is 1:Yes".

3) Includes "Not reported ", "Unknown" and so on.

Table 8-2 Number of Persons Engaged by Section of Industrial Classification, Area of Business Place and Local Level

District and Local Level	Section of NSIC ¹⁾					
	B+D+E+F					
	Mining, Electricity, Gas, Water supply & Construction					
	Area of Business Place (Building/Room)					
	Total ²⁾	Less than 100 Ft2	100 to 299 Ft2	300 to 499 Ft2	500Ft2 and above	Not Stated ³⁾
Mahottari District	402	2	6	7	387	0
20401 BARDIBAS MUNICIPALITY	311	0	4	7	300	0
20402 GAUSHALA MUNICIPALITY	14	0	0	0	14	0
20403 SONAMA RURAL MUNICIPALITY	0	0	0	0	0	0
20404 AURAH MUNICIPALITY	0	0	0	0	0	0
20405 BHANGAHA MUNICIPALITY	0	0	0	0	0	0
20406 LOHARPATTI MUNICIPALITY	0	0	0	0	0	0
20407 BALAWA MUNICIPALITY	0	0	0	0	0	0
20408 RAM GOPALPUR MUNICIPALITY	1	1	0	0	0	0
20409 SAMSI RURAL MUNICIPALITY	0	0	0	0	0	0
20410 MANARA SHISAWA MUNICIPALITY	1	1	0	0	0	0
20411 EKADARA RURAL MUNICIPALITY	4	0	0	0	4	0
20412 MAHOTTARI RURAL MUNICIPALITY	0	0	0	0	0	0
20413 PIPARA RURAL MUNICIPALITY	0	0	0	0	0	0
20414 MATIHANI MUNICIPALITY	0	0	0	0	0	0
20415 JALESHWOR MUNICIPALITY	71	0	2	0	69	0
Sarlahi District	96	15	24	3	54	0
20501 LALBANDI MUNICIPALITY	26	15	1	0	10	0
20502 HARIWAN MUNICIPALITY	5	0	5	0	0	0
20503 BAGMATI MUNICIPALITY	21	0	16	0	5	0
20504 BARAHATHAWA MUNICIPALITY	11	0	0	0	11	0
20505 HARIPUR MUNICIPALITY	0	0	0	0	0	0
20506 ISHWORPUR MUNICIPALITY	20	0	0	0	20	0
20507 HARIPURWA MUNICIPALITY	0	0	0	0	0	0
20508 PARSARURAL MUNICIPALITY	0	0	0	0	0	0
20509 BRAHMAPURI RURAL MUNICIPALITY	2	0	2	0	0	0
20510 CHANDRANAGAR RURAL MUNICIPALITY	0	0	0	0	0	0
20511 KABILASHI MUNICIPALITY	0	0	0	0	0	0
20512 CHAKRAGHATTA RURAL MUNICIPALITY	0	0	0	0	0	0
20513 BASBARIYA RURAL MUNICIPALITY	0	0	0	0	0	0
20514 DHANAKAUL RURAL MUNICIPALITY	0	0	0	0	0	0
20515 RAMNAGAR RURAL MUNICIPALITY	0	0	0	0	0	0
20516 BALARA MUNICIPALITY	7	0	0	0	7	0
20517 GODAITA MUNICIPALITY	1	0	0	0	1	0
20518 BISHNU RURAL MUNICIPALITY	0	0	0	0	0	0
20519 KAUDENA RURAL MUNICIPALITY	0	0	0	0	0	0
20520 MALANGAWA MUNICIPALITY	3	0	0	3	0	0
Rautahat District	242	8	68	57	106	3
20601 CHANDRAPUR MUNICIPALITY	131	5	50	27	49	0
20602 GUJARA MUNICIPALITY	20	0	0	5	12	3
20603 PHATUWA BIJAYAPUR MUNICIPALITY	0	0	0	0	0	0
20604 KATAHARIYA MUNICIPALITY	8	0	8	0	0	0
20605 BRINDABAN MUNICIPALITY	1	0	0	1	0	0
20606 GADHIMAI MUNICIPALITY	0	0	0	0	0	0
20607 MADHAV NARAYAN MUNICIPALITY	0	0	0	0	0	0
20608 GARUDA MUNICIPALITY	62	3	7	23	29	0
20609 DEWAHI GONAH MUNICIPALITY	0	0	0	0	0	0
20610 MAULAPUR MUNICIPALITY	3	0	0	0	3	0
20611 BOUDHIMAI MUNICIPALITY	8	0	0	0	8	0
20612 PAROHA MUNICIPALITY	1	0	0	1	0	0
20613 RAJPUR MUNICIPALITY	1	0	0	0	1	0
20614 YAMUNAMAI RURAL MUNICIPALITY	2	0	0	0	2	0
20615 DURGA BHAGAWATI RURAL MUNICIPALITY	2	0	0	0	2	0
20616 RAJDEVI MUNICIPALITY	0	0	0	0	0	0
20617 GAUR MUNICIPALITY	3	0	3	0	0	0
20618 ISHANATH MUNICIPALITY	0	0	0	0	0	0

1) NSIC stands for Nepal Standard Industrial Classification.

2) Establishments only answered "BP4.1 Building/room occupied area using for Business is 1:Yes".

3) Includes "Not reported", "Unknown" and so on.

Table 8-2 Number of Persons Engaged by Section of Industrial Classification, Area of Business Place and Local Level

District and Local Level	Section of NSIC ¹⁾					
	B+D+E+F					
	Mining, Electricity, Gas, Water supply & Construction					
	Area of Business Place (Building/Room)					
	Total ²⁾	Less than 100 Ft ²	100 to 299 Ft ²	300 to 499 Ft ²	500Ft ² and above	Not Stated ³⁾
Bara District	241	13	122	4	102	0
20701 NJAGADH MUNICIPALITY	0	0	0	0	0	0
20702 KOLHABI MUNICIPALITY	2	0	0	0	2	0
20703 JITPUR SIMARA SUB-METROPOLITIAN CITY	54	11	12	4	27	0
20704 PARAWANIPUR RURAL MUNICIPALITY	6	0	0	0	6	0
20705 PRASAUNI RURAL MUNICIPALITY	0	0	0	0	0	0
20706 BISHRAMPUR RURAL MUNICIPALITY	0	0	0	0	0	0
20707 PHETA RURAL MUNICIPALITY	5	0	5	0	0	0
20708 KALAIYA SUB-METROPOLITIAN CITY	152	2	105	0	45	0
20709 KARAIYAMAI RURAL MUNICIPALITY	0	0	0	0	0	0
20710 BARAGADHI RURAL MUNICIPALITY	0	0	0	0	0	0
20711 AADARSHA KOTWAL RURAL MUNICIPALITY	0	0	0	0	0	0
20712 SIMROUNGADH MUNICIPALITY	22	0	0	0	22	0
20713 PACHARAUTA MUNICIPALITY	0	0	0	0	0	0
20714 MAHAGADHIMAI MUNICIPALITY	0	0	0	0	0	0
20715 DEVTAL RURAL MUNICIPALITY	0	0	0	0	0	0
20716 SUBARNA RURAL MUNICIPALITY	0	0	0	0	0	0
Parsa District	578	24	374	28	152	0
20801 THORI RURAL MUNICIPALITY	6	0	4	0	2	0
20802 JIRABHAWANI RURAL MUNICIPALITY	0	0	0	0	0	0
20803 JAGARNATHPUR RURAL MUNICIPALITY	4	0	0	0	4	0
20804 PATERWA SUGAULI RURAL MUNICIPALITY	0	0	0	0	0	0
20805 SAKHUWA PRASAUNI RURAL MUNICIPALITY	0	0	0	0	0	0
20806 PARSAGADHI MUNICIPALITY	314	12	302	0	0	0
20807 BIRGUNJ METROPOLITIAN CITY	221	12	59	28	122	0
20808 BAHUDARMAI MUNICIPALITY	0	0	0	0	0	0
20809 POKHARIYA MUNICIPALITY	5	0	1	0	4	0
20810 KALIKAMAI RURAL MUNICIPALITY	6	0	6	0	0	0
20811 DHOBINI RURAL MUNICIPALITY	22	0	2	0	20	0
20812 CHHIPAHARMAI RURAL MUNICIPALITY	0	0	0	0	0	0
20813 PAKAHA MAINPUR RURAL MUNICIPALITY	0	0	0	0	0	0
20814 BINDABASINI RURAL MUNICIPALITY	0	0	0	0	0	0

1) NSIC stands for Nepal Standard Industrial Classification.

2) Establishments only answered "BP4.1 Building/room occupied area using for Business is 1:Yes".

3) Includes "Not reported ", "Unknown" and so on.

Table 8-2 Number of Persons Engaged by Section of Industrial Classification, Area of Business Place and Local Level

District and Local Level	Section of NSIC ¹⁾					
	G					
	Wholesale and Retail Trade					
	Area of Business Place (Building/Room)					
	Total ²⁾	Less than 100 Ft2	100 to 299 Ft2	300 to 499 Ft2	500Ft2 and above	Not Stated ³⁾
Province 2						
Total	119,127	30,703	67,879	8,587	11,761	197
Metropolitan City	10,994	2,113	5,443	1,147	2,283	8
Sub-Metropolitan City	15,738	3,530	8,372	1,265	2,543	28
Municipality	70,867	18,247	42,183	4,860	5,450	127
Rural Municipality	21,528	6,813	11,881	1,315	1,485	34
201 Saptari District						
Total	14,395	4,321	8,058	931	1,074	11
Municipality	10,263	3,241	5,711	670	637	4
Rural Municipality	4,132	1,080	2,347	261	437	7
202 Siraha District						
Total	15,585	3,788	9,641	1,005	1,138	13
Municipality	12,670	2,734	8,289	743	893	11
Rural Municipality	2,915	1,054	1,352	262	245	2
203 Dhanusa District						
Total	19,635	4,485	11,125	1,673	2,321	31
Sub-Metropolitan City	8,997	1,795	4,813	871	1,506	12
Municipality	8,287	2,072	4,816	649	737	13
Rural Municipality	2,351	618	1,496	153	78	6
204 Mahottari District						
Total	11,660	3,397	6,389	756	1,106	12
Municipality	9,625	2,689	5,294	637	994	11
Rural Municipality	2,035	708	1,095	119	112	1
205 Sarlahi District						
Total	13,749	2,730	9,443	628	892	56
Municipality	11,535	2,125	8,047	527	781	55
Rural Municipality	2,214	605	1,396	101	111	1
206 Rautahat District						
Total	12,897	4,058	6,700	1,060	1,043	36
Municipality	12,328	3,842	6,401	1,034	1,018	33
Rural Municipality	569	216	299	26	25	3

1) NSIC stands for Nepal Standard Industrial Classification.

2) Establishments only answered "BP4.1 Building/room occupied area using for Business is 1:Yes".

3) Includes "Not reported ", "Unknown" and so on.

Table 8-2 Number of Persons Engaged by Section of Industrial Classification, Area of Business Place and Local Level

District and Local Level	Section of NSIC ¹⁾					
	G					
	Wholesale and Retail Trade					
	Area of Business Place (Building/Room)					
	Total ²⁾	Less than 100 Ft ²	100 to 299 Ft ²	300 to 499 Ft ²	500Ft ² and above	Not Stated ³⁾
207 Bara District						
Total	14,092	3,615	7,877	967	1,612	21
Sub-Metropolitan City	6,741	1,735	3,559	394	1,037	16
Municipality	4,094	721	2,609	457	307	0
Rural Municipality	3,257	1,159	1,709	116	268	5
208 Parsa District						
Total	17,114	4,309	8,646	1,567	2,575	17
Metropolitan City	10,994	2,113	5,443	1,147	2,283	8
Municipality	2,065	823	1,016	143	83	0
Rural Municipality	4,055	1,373	2,187	277	209	9

1) NSIC stands for Nepal Standard Industrial Classification.

2) Establishments only answered "BP4.1 Building/room occupied area using for Business is 1:Yes".

3) Includes "Not reported ", "Unknown" and so on.

Table 8-2 Number of Persons Engaged by Section of Industrial Classification, Area of Business Place and Local Level

District and Local Level	Section of NSIC ¹⁾						Not Stated ³⁾
	G						
	Wholesale and Retail Trade						
	Area of Business Place (Building/Room)						
	Total ²⁾	Less than 100 Ft2	100 to 299 Ft2	300 to 499 Ft2	500Ft2 and above		
Saptari District	14,395	4,321	8,058	931	1,074	11	
20101 SAPTAKOSHI MUNICIPALITY	703	244	304	35	120	0	
20102 KANCHANRUP MUNICIPALITY	1,181	702	388	28	63	0	
20103 AGMISAIR KRISHNA SABARAN RURAL MUNICIPALITY	543	176	280	32	50	5	
20104 RUPANI RURAL MUNICIPALITY	578	110	428	23	17	0	
20105 SHAMBHUNATH MUNICIPALITY	886	103	642	87	53	1	
20106 KHADAK MUNICIPALITY	1,185	421	625	61	78	0	
20107 SURUNGA MUNICIPALITY	994	298	581	59	55	1	
20108 BALAN-BIHUL RURAL MUNICIPALITY	369	35	250	52	32	0	
20109 BODE BARSAIN MUNICIPALITY	846	214	538	58	36	0	
20110 DAKNESHWOR MUNICIPALITY	893	182	600	53	58	0	
20111 RAJGADHA RARAL MUNICIPALITY	435	134	220	17	64	0	
20112 BISHNUPUR RURAL MUNICIPALITY	407	43	199	47	118	0	
20113 RAJBIRAJ MUNICIPALITY	2,483	693	1,459	201	128	2	
20114 MAHADEWA RURAL MUNICIPALITY	424	224	135	37	26	2	
20115 TIRAHUT RURAL MUNICIPALITY	366	172	171	10	13	0	
20116 HANUMANNAGAR KANKALINI MUNICIPALITY	1,092	384	574	88	46	0	
20117 TILATHI KOILADI RURAL MUNICIPALITY	520	118	282	31	89	0	
20118 CHHINNAMASTA RURAL MUNICIPALITY	490	68	382	12	28	0	
Siraha District	15,585	3,788	9,641	1,005	1,138	13	
20201 LAHAN MUNICIPALITY	3,124	599	1,936	258	329	2	
20202 DHANGADHIMAI MUNICIPALITY	1,044	385	608	35	16	0	
20203 GOLBAZAR MUNICIPALITY	1,643	258	1,185	84	113	3	
20204 MIRCHAIYA MUNICIPALITY	2,183	366	1,323	203	291	0	
20205 KARJANHA MUNICIPALITY	648	19	601	28	0	0	
20206 KALYANPUR MUNICIPALITY	1,003	396	549	17	41	0	
20207 NARAHA RURAL MUNICIPALITY	380	132	202	20	26	0	
20208 BISHNUPUR RURAL MUNICIPALITY	433	149	214	34	34	2	
20209 ARNAMA RURAL MUNICIPALITY	271	183	88	0	0	0	
20210 SUKHIPUR MUNICIPALITY	821	253	433	54	77	4	
20211 LAXMIPUR PATARI RURAL MUNICIPALITY	428	71	256	63	38	0	
20212 SAKHUWA NANKARKATTI RURAL MUNICIPALITY	151	30	115	0	6	0	
20213 BHAGAWANPUR RURAL MUNICIPALITY	219	90	106	11	12	0	
20214 NAWARAJPUR RURAL MUNICIPALITY	140	7	101	6	26	0	
20215 BARIYARPATTI RURAL MUNICIPALITY	540	190	150	105	95	0	
20216 AURAH RURAL MUNICIPALITY	353	202	120	23	8	0	
20217 SIRAHA MUNICIPALITY	2,204	458	1,654	64	26	2	
Dhanusa District	19,635	4,485	11,125	1,673	2,321	31	
20301 GANESHMAN CHARNATH MUNICIPALITY	705	21	549	80	55	0	
20302 DHANUSHADHAM MUNICIPALITY	952	223	537	100	86	6	
20303 MITHILA MUNICIPALITY	1,285	148	877	50	210	0	
20304 BATESHWOR RURAL MUNICIPALITY	359	37	271	24	27	0	
20305 CHHRESHWORNATH MUNICIPALITY	1,403	179	836	153	235	0	
20306 LAXMINIYA RURAL MUNICIPALITY	487	107	321	47	12	0	
20307 MITHILA BIHARI MUNICIPALITY	534	177	296	18	43	0	
20308 HANSAPUR MUNICIPALITY	541	202	300	18	18	3	
20309 SABAILA MUNICIPALITY	592	278	290	13	10	1	
20310 SHAHIDNAGAR MUNICIPALITY	753	378	333	30	12	0	
20311 KAMALA MUNICIPALITY	607	177	388	31	8	3	
20312 JANAK NANDINI RURAL MUNICIPALITY	374	138	215	12	9	0	
20313 BIDEHA MUNICIPALITY	407	253	125	19	10	0	
20314 AURAH RURAL MUNICIPALITY	460	96	324	31	9	0	
20315 JANAKPURDHAM SUB-METROPOLITAN CITY	8,997	1,795	4,813	871	1,506	12	
20316 DHANAUJI RURAL MUNICIPALITY	491	216	252	13	4	6	
20317 NAGARAIN MUNICIPALITY	508	36	285	137	50	0	
20318 MUKHIYAPATTI MUSAHARMIYA RURAL MUNICIPALITY	180	24	113	26	17	0	

1) NSIC stands for Nepal Standard Industrial Classification.

2) Establishments only answered "BP4.1 Building/room occupied area using for Business is 1:Yes".

3) Includes "Not reported ", "Unknown" and so on.

Table 8-2 Number of Persons Engaged by Section of Industrial Classification, Area of Business Place and Local Level

District and Local Level	Section of NSIC ¹⁾						Not Stated ³⁾
	G						
	Wholesale and Retail Trade						
	Area of Business Place (Building/Room)						
	Total ²⁾	Less than 100 Ft2	100 to 299 Ft2	300 to 499 Ft2	500Ft2 and above		
Mahottari District	11,660	3,397	6,389	756	1,106	12	
20401 BARDIBAS MUNICIPALITY	2,241	308	1,211	213	509	0	
20402 GAUSHALA MUNICIPALITY	1,339	301	910	66	62	0	
20403 SONAMA RURAL MUNICIPALITY	400	112	225	27	36	0	
20404 AURAH MUNICIPALITY	393	76	254	35	28	0	
20405 BHANGAHA MUNICIPALITY	720	130	427	75	88	0	
20406 LOHARPATTI MUNICIPALITY	772	404	300	36	32	0	
20407 BALAWA MUNICIPALITY	665	302	279	34	50	0	
20408 RAM GOPALPUR MUNICIPALITY	875	177	589	61	47	1	
20409 SAMSI RURAL MUNICIPALITY	500	165	249	59	27	0	
20410 MANARA SHISAWA MUNICIPALITY	640	348	229	30	23	10	
20411 EKADARA RURAL MUNICIPALITY	441	235	174	16	15	1	
20412 MAHOTTARI RURAL MUNICIPALITY	215	39	157	3	16	0	
20413 PIPARA RURAL MUNICIPALITY	479	157	290	14	18	0	
20414 MATIHANI MUNICIPALITY	615	230	358	14	13	0	
20415 JALESHWOR MUNICIPALITY	1,365	413	737	73	142	0	
Sarlahi District	13,749	2,730	9,443	628	892	56	
20501 LALBANDI MUNICIPALITY	2,089	265	1,491	156	174	3	
20502 HARIWAN MUNICIPALITY	1,687	317	1,160	107	61	42	
20503 BAGMATI MUNICIPALITY	1,043	225	563	37	210	8	
20504 BARAHATHAWA MUNICIPALITY	1,491	476	842	73	98	2	
20505 HARIPUR MUNICIPALITY	547	101	419	11	16	0	
20506 ISHWORPUR MUNICIPALITY	1,609	299	1,140	66	104	0	
20507 HARIPURWA MUNICIPALITY	284	48	205	19	12	0	
20508 PARSARURAL MUNICIPALITY	217	61	151	4	1	0	
20509 BRAHMAPURI RURAL MUNICIPALITY	224	123	92	6	3	0	
20510 CHANDRANAGAR RURAL MUNICIPALITY	304	80	181	21	22	0	
20511 KABILASHI MUNICIPALITY	411	129	238	16	28	0	
20512 CHAKRAGHATTA RURAL MUNICIPALITY	298	60	208	9	21	0	
20513 BASBARIYA RURAL MUNICIPALITY	282	42	179	24	37	0	
20514 DHANAKAUL RURAL MUNICIPALITY	225	40	152	22	11	0	
20515 RAMNAGAR RURAL MUNICIPALITY	240	41	180	11	8	0	
20516 BALARA MUNICIPALITY	369	131	225	0	13	0	
20517 GODAITA MUNICIPALITY	693	104	508	27	54	0	
20518 BISHNU RURAL MUNICIPALITY	245	81	156	0	8	0	
20519 KAUDENA RURAL MUNICIPALITY	179	77	97	4	0	1	
20520 MALANGAWA MUNICIPALITY	1,312	30	1,256	15	11	0	
Rautahat District	12,897	4,058	6,700	1,060	1,043	36	
20601 CHANDRAPUR MUNICIPALITY	2,909	869	1,467	261	306	6	
20602 GUJARA MUNICIPALITY	785	389	314	26	51	5	
20603 PHATUWA BIJAYAPUR MUNICIPALITY	610	214	360	15	19	2	
20604 KATAHARIYA MUNICIPALITY	637	125	449	37	22	4	
20605 BRINDABAN MUNICIPALITY	593	179	318	67	29	0	
20606 GADHIMAI MUNICIPALITY	570	150	397	4	17	2	
20607 MADHAV NARAYAN MUNICIPALITY	345	86	237	21	1	0	
20608 GARUDA MUNICIPALITY	1,782	439	788	286	267	2	
20609 DEWAHI GONAH MUNICIPALITY	289	102	131	29	25	2	
20610 MAULAPUR MUNICIPALITY	378	164	190	15	8	1	
20611 BOUDHIMAI MUNICIPALITY	445	189	184	13	57	2	
20612 PAROHA MUNICIPALITY	322	139	173	7	0	3	
20613 RAJPUR MUNICIPALITY	615	145	434	21	15	0	
20614 YAMUNAMAI RURAL MUNICIPALITY	331	157	162	8	2	2	
20615 DURGA BHAGAWATI RURAL MUNICIPALITY	238	59	137	18	23	1	
20616 RAJDEVI MUNICIPALITY	280	186	81	6	7	0	
20617 GAUR MUNICIPALITY	1,348	241	716	213	178	0	
20618 ISHANATH MUNICIPALITY	420	225	162	13	16	4	

1) NSIC stands for Nepal Standard Industrial Classification.

2) Establishments only answered "BP4.1 Building/room occupied area using for Business is 1:Yes".

3) Includes "Not reported", "Unknown" and so on.

Table 8-2 Number of Persons Engaged by Section of Industrial Classification, Area of Business Place and Local Level

District and Local Level	Section of NSIC ¹⁾						Not Stated ³⁾
	G						
	Wholesale and Retail Trade						
	Area of Business Place (Building/Room)						
	Total ²⁾	Less than 100 Ft2	100 to 299 Ft2	300 to 499 Ft2	500Ft2 and above		
Bara District	14,092	3,615	7,877	967	1,612	21	
20701 NJAGADH MUNICIPALITY	950	27	568	204	151	0	
20702 KOLHABI MUNICIPALITY	872	156	607	43	66	0	
20703 JITPUR SIMARA SUB-METROPOLITIAN CITY	3,900	955	2,124	150	665	6	
20704 PARAWANIPUR RURAL MUNICIPALITY	609	218	266	7	118	0	
20705 PRASAUNI RURAL MUNICIPALITY	311	117	161	10	22	1	
20706 BISHRAMPUR RURAL MUNICIPALITY	485	276	198	4	7	0	
20707 PHETA RURAL MUNICIPALITY	443	144	249	19	29	2	
20708 KALAIYA SUB-METROPOLITIAN CITY	2,841	780	1,435	244	372	10	
20709 KARAIYAMAI RURAL MUNICIPALITY	319	162	143	12	2	0	
20710 BARAGADHI RURAL MUNICIPALITY	363	66	252	33	12	0	
20711 AADARSHA KOTWAL RURAL MUNICIPALITY	283	52	170	18	43	0	
20712 SIMROUNGADH MUNICIPALITY	761	344	331	54	32	0	
20713 PACHARAUTA MUNICIPALITY	377	52	270	40	15	0	
20714 MAHAGADHIMAI MUNICIPALITY	1,134	142	833	116	43	0	
20715 DEVTAL RURAL MUNICIPALITY	195	53	130	2	8	2	
20716 SUBARNA RURAL MUNICIPALITY	249	71	140	11	27	0	
Parsa District	17,114	4,309	8,646	1,567	2,575	17	
20801 THORI RURAL MUNICIPALITY	510	175	295	19	21	0	
20802 JIRABHAWANI RURAL MUNICIPALITY	407	111	264	21	11	0	
20803 JAGARNATHPUR RURAL MUNICIPALITY	398	109	261	17	11	0	
20804 PATERWA SUGAULI RURAL MUNICIPALITY	402	125	251	16	10	0	
20805 SAKHUWA PRASAUNI RURAL MUNICIPALITY	723	167	392	118	42	4	
20806 PARSAGADHI MUNICIPALITY	797	203	495	66	33	0	
20807 BIRGUNJ METROPOLITIAN CITY	10,994	2,113	5,443	1,147	2,283	8	
20808 BAHUDARMAI MUNICIPALITY	628	333	234	37	24	0	
20809 POKHARIYA MUNICIPALITY	640	287	287	40	26	0	
20810 KALIKAMAI RURAL MUNICIPALITY	165	59	101	0	5	0	
20811 DHOBINI RURAL MUNICIPALITY	291	129	127	19	11	5	
20812 CHHIPAHARMAI RURAL MUNICIPALITY	418	191	148	20	59	0	
20813 PAKAHA MAINPUR RURAL MUNICIPALITY	325	172	118	24	11	0	
20814 BINDABASINI RURAL MUNICIPALITY	416	135	230	23	28	0	

1) NSIC stands for Nepal Standard Industrial Classification.

2) Establishments only answered "BP4.1 Building/room occupied area using for Business is 1:Yes".

3) Includes "Not reported", "Unknown" and so on.

Table 8-2 Number of Persons Engaged by Section of Industrial Classification, Area of Business Place and Local Level

District and Local Level	Section of NSIC ¹⁾					
	H+J					
	Transportation and Storage, Information and Communication					
	Area of Business Place (Building/Room)					
	Total ²⁾	Less than 100 Ft2	100 to 299 Ft2	300 to 499 Ft2	500Ft2 and above	Not Stated ³⁾
Province 2						
Total	3,061	207	784	326	1,420	324
Metropolitan City	634	28	207	56	343	0
Sub-Metropolitan City	639	35	137	6	461	0
Municipality	1,465	92	325	237	487	324
Rural Municipality	323	52	115	27	129	0
201 Saptari District						
Total	208	35	81	32	60	0
Municipality	157	24	48	32	53	0
Rural Municipality	51	11	33	0	7	0
202 Siraha District						
Total	167	6	38	74	49	0
Municipality	146	3	30	67	46	0
Rural Municipality	21	3	8	7	3	0
203 Dhanusa District						
Total	358	35	69	29	225	0
Sub-Metropolitan City	260	19	39	4	198	0
Municipality	65	0	17	25	23	0
Rural Municipality	33	16	13	0	4	0
204 Mahottari District						
Total	143	7	26	55	55	0
Municipality	134	6	18	55	55	0
Rural Municipality	9	1	8	0	0	0
205 Sarlahi District						
Total	200	23	88	23	66	0
Municipality	184	19	83	18	64	0
Rural Municipality	16	4	5	5	2	0
206 Rautahat District						
Total	658	32	110	18	174	324
Municipality	646	29	110	18	165	324
Rural Municipality	12	3	0	0	9	0

1) NSIC stands for Nepal Standard Industrial Classification.

2) Establishments only answered "BP4.1 Building/room occupied area using for Business is 1:Yes".

3) Includes "Not reported ", "Unknown" and so on.

Table 8-2 Number of Persons Engaged by Section of Industrial Classification, Area of Business Place and Local Level

District and Local Level	Section of NSIC ¹⁾					
	H+J					
	Transportation and Storage, Information and Communication					
	Area of Business Place (Building/Room)					
	Total ²⁾	Less than 100 Ft ²	100 to 299 Ft ²	300 to 499 Ft ²	500Ft ² and above	Not Stated ³⁾
207 Bara District						
Total	550	29	125	10	386	0
Sub-Metropolitan City	379	16	98	2	263	0
Municipality	61	7	8	2	44	0
Rural Municipality	110	6	19	6	79	0
208 Parsa District						
Total	777	40	247	85	405	0
Metropolitan City	634	28	207	56	343	0
Municipality	72	4	11	20	37	0
Rural Municipality	71	8	29	9	25	0

1) NSIC stands for Nepal Standard Industrial Classification.

2) Establishments only answered "BP4.1 Building/room occupied area using for Business is 1:Yes".

3) Includes "Not reported ", "Unknown" and so on.

Table 8-2 Number of Persons Engaged by Section of Industrial Classification, Area of Business Place and Local Level

District and Local Level	Section of NSIC ¹⁾					
	H+J					
	Transportation and Storage, Information and Communication					
	Area of Business Place (Building/Room)					
	Total ²⁾	Less than 100 Ft2	100 to 299 Ft2	300 to 499 Ft2	500Ft2 and above	Not Stated ³⁾
Saptari District	208	35	81	32	60	0
20101 SAPTAKOSHI MUNICIPALITY	3	0	3	0	0	0
20102 KANCHANRUP MUNICIPALITY	42	6	4	5	27	0
20103 AGMISAIR KRISHNA SABARAN RURAL MUNICIPALITY	1	1	0	0	0	0
20104 RUPANI RURAL MUNICIPALITY	15	0	15	0	0	0
20105 SHAMBHUNATH MUNICIPALITY	2	0	0	0	2	0
20106 KHADAK MUNICIPALITY	8	3	5	0	0	0
20107 SURUNGA MUNICIPALITY	23	0	12	8	3	0
20108 BALAN-BIHUL RURAL MUNICIPALITY	4	0	4	0	0	0
20109 BODE BARSAIN MUNICIPALITY	30	14	0	16	0	0
20110 DAKNESHWORI MUNICIPALITY	0	0	0	0	0	0
20111 RAJGADHA RURAL MUNICIPALITY	6	3	3	0	0	0
20112 BISHNUPUR RURAL MUNICIPALITY	0	0	0	0	0	0
20113 RAJBIRAJ MUNICIPALITY	32	1	11	3	17	0
20114 MAHADEWA RURAL MUNICIPALITY	9	4	5	0	0	0
20115 TIRAHUT RURAL MUNICIPALITY	6	3	0	0	3	0
20116 HANUMANNAGAR KANKALINI MUNICIPALITY	17	0	13	0	4	0
20117 TILATHI KOILADI RURAL MUNICIPALITY	3	0	3	0	0	0
20118 CHHINNAMASTA RURAL MUNICIPALITY	7	0	3	0	4	0
Siraha District	167	6	38	74	49	0
20201 LAHAN MUNICIPALITY	49	0	16	18	15	0
20202 DHANGADHIMAI MUNICIPALITY	1	0	0	1	0	0
20203 GOLBAZAR MUNICIPALITY	8	0	5	0	3	0
20204 MIRCHAIYA MUNICIPALITY	26	1	9	8	8	0
20205 KARJANHA MUNICIPALITY	0	0	0	0	0	0
20206 KALYANPUR MUNICIPALITY	2	2	0	0	0	0
20207 NARAHA RURAL MUNICIPALITY	3	0	0	3	0	0
20208 BISHNUPUR RURAL MUNICIPALITY	2	0	2	0	0	0
20209 ARNAMA RURAL MUNICIPALITY	0	0	0	0	0	0
20210 SUKHIPUR MUNICIPALITY	0	0	0	0	0	0
20211 LAXMIPUR PATARI RURAL MUNICIPALITY	3	0	0	0	3	0
20212 SAKHUWA NANKARKATTI RURAL MUNICIPALITY	0	0	0	0	0	0
20213 BHAGAWANPUR RURAL MUNICIPALITY	1	0	1	0	0	0
20214 NAWARAJPUR RURAL MUNICIPALITY	9	0	5	4	0	0
20215 BARIYARPATTI RURAL MUNICIPALITY	3	3	0	0	0	0
20216 AURAH RURAL MUNICIPALITY	0	0	0	0	0	0
20217 SIRAHA MUNICIPALITY	60	0	0	40	20	0
Dhanusa District	358	35	69	29	225	0
20301 GANESHMAN CHARNATH MUNICIPALITY	0	0	0	0	0	0
20302 DHANUSHADHAM MUNICIPALITY	2	0	0	2	0	0
20303 MITHILA MUNICIPALITY	13	0	0	5	8	0
20304 BATESHWOR RURAL MUNICIPALITY	0	0	0	0	0	0
20305 CHHRESHWORNATH MUNICIPALITY	19	0	10	5	4	0
20306 LAXMINIYA RURAL MUNICIPALITY	0	0	0	0	0	0
20307 MITHILA BIHARI MUNICIPALITY	6	0	0	6	0	0
20308 HANSAPUR MUNICIPALITY	0	0	0	0	0	0
20309 SABAILA MUNICIPALITY	0	0	0	0	0	0
20310 SHAHIDNAGAR MUNICIPALITY	7	0	7	0	0	0
20311 KAMALA MUNICIPALITY	0	0	0	0	0	0
20312 JANAK NANDINI RURAL MUNICIPALITY	8	8	0	0	0	0
20313 BIDEHA MUNICIPALITY	8	0	0	0	8	0
20314 AURAH RURAL MUNICIPALITY	9	0	5	0	4	0
20315 JANAKPURDHAM SUB-METROPOLITAN CITY	260	19	39	4	198	0
20316 DHANAUJI RURAL MUNICIPALITY	16	8	8	0	0	0
20317 NAGARAIN MUNICIPALITY	10	0	0	7	3	0
20318 MUKHIYAPATTI MUSAHARMIYA RURAL MUNICIPALITY	0	0	0	0	0	0

1) NSIC stands for Nepal Standard Industrial Classification.

2) Establishments only answered "BP4.1 Building/room occupied area using for Business is 1:Yes".

3) Includes "Not reported ", "Unknown" and so on.

Table 8-2 Number of Persons Engaged by Section of Industrial Classification, Area of Business Place and Local Level

District and Local Level	Section of NSIC ¹⁾					
	H+J					
	Transportation and Storage, Information and Communication					
	Area of Business Place (Building/Room)					
	Total ²⁾	Less than 100 Ft2	100 to 299 Ft2	300 to 499 Ft2	500Ft2 and above	Not Stated ³⁾
Mahottari District	143	7	26	55	55	0
20401 BARDIBAS MUNICIPALITY	84	3	4	47	30	0
20402 GAUSHALA MUNICIPALITY	20	0	14	0	6	0
20403 SONAMA RURAL MUNICIPALITY	2	0	2	0	0	0
20404 AURAH MUNICIPALITY	0	0	0	0	0	0
20405 BHANGAHA MUNICIPALITY	0	0	0	0	0	0
20406 LOHARPATTI MUNICIPALITY	1	1	0	0	0	0
20407 BALAWA MUNICIPALITY	0	0	0	0	0	0
20408 RAM GOPALPUR MUNICIPALITY	4	0	0	0	4	0
20409 SAMSI RURAL MUNICIPALITY	0	0	0	0	0	0
20410 MANARA SHISAWA MUNICIPALITY	2	0	0	0	2	0
20411 EKADARA RURAL MUNICIPALITY	7	1	6	0	0	0
20412 MAHOTTARI RURAL MUNICIPALITY	0	0	0	0	0	0
20413 PIPARA RURAL MUNICIPALITY	0	0	0	0	0	0
20414 MATIHANI MUNICIPALITY	3	0	0	0	3	0
20415 JALESHWOR MUNICIPALITY	20	2	0	8	10	0
Sarlahi District	200	23	88	23	66	0
20501 LALBANDI MUNICIPALITY	70	6	27	9	28	0
20502 HARIWAN MUNICIPALITY	20	7	5	0	8	0
20503 BAGMATI MUNICIPALITY	24	0	20	4	0	0
20504 BARAHATHAWA MUNICIPALITY	19	0	0	0	19	0
20505 HARIPUR MUNICIPALITY	8	0	8	0	0	0
20506 ISHWORPUR MUNICIPALITY	0	0	0	0	0	0
20507 HARIPURWA MUNICIPALITY	0	0	0	0	0	0
20508 PARSARURAL MUNICIPALITY	0	0	0	0	0	0
20509 BRAHMAPURI RURAL MUNICIPALITY	7	0	0	5	2	0
20510 CHANDRANAGAR RURAL MUNICIPALITY	0	0	0	0	0	0
20511 KABILASHI MUNICIPALITY	3	0	3	0	0	0
20512 CHAKRAGHATTA RURAL MUNICIPALITY	0	0	0	0	0	0
20513 BASBARIYA RURAL MUNICIPALITY	4	0	4	0	0	0
20514 DHANAKAUL RURAL MUNICIPALITY	0	0	0	0	0	0
20515 RAMNAGAR RURAL MUNICIPALITY	1	0	1	0	0	0
20516 BALARA MUNICIPALITY	10	6	4	0	0	0
20517 GODAITA MUNICIPALITY	8	0	6	0	2	0
20518 BISHNU RURAL MUNICIPALITY	4	4	0	0	0	0
20519 KAUDENA RURAL MUNICIPALITY	0	0	0	0	0	0
20520 MALANGAWA MUNICIPALITY	22	0	10	5	7	0
Rautahat District	658	32	110	18	174	324
20601 CHANDRAPUR MUNICIPALITY	101	1	29	0	71	0
20602 GUJARA MUNICIPALITY	13	4	9	0	0	0
20603 PHATUWA BIJAYAPUR MUNICIPALITY	6	0	0	4	2	0
20604 KATAHARIYA MUNICIPALITY	12	3	9	0	0	0
20605 BRINDABAN MUNICIPALITY	13	1	8	2	2	0
20606 GADHIMAI MUNICIPALITY	11	3	8	0	0	0
20607 MADHAV NARAYAN MUNICIPALITY	12	0	12	0	0	0
20608 GARUDA MUNICIPALITY	62	5	19	6	32	0
20609 DEWAHI GONAH MUNICIPALITY	4	0	4	0	0	0
20610 MAULAPUR MUNICIPALITY	0	0	0	0	0	0
20611 BOUDHIMAI MUNICIPALITY	31	12	6	6	7	0
20612 PAROHA MUNICIPALITY	1	0	1	0	0	0
20613 RAJPUR MUNICIPALITY	1	0	1	0	0	0
20614 YAMUNAMAI RURAL MUNICIPALITY	3	3	0	0	0	0
20615 DURGA BHAGAWATI RURAL MUNICIPALITY	9	0	0	0	9	0
20616 RAJDEVI MUNICIPALITY	0	0	0	0	0	0
20617 GAUR MUNICIPALITY	372	0	4	0	44	324
20618 ISHANATH MUNICIPALITY	7	0	0	0	7	0

1) NSIC stands for Nepal Standard Industrial Classification.

2) Establishments only answered "BP4.1 Building/room occupied area using for Business is 1:Yes".

3) Includes "Not reported", "Unknown" and so on.

Table 8-2 Number of Persons Engaged by Section of Industrial Classification, Area of Business Place and Local Level

District and Local Level	Section of NSIC ¹⁾					
	H+J					
	Transportation and Storage, Information and Communication					
	Area of Business Place (Building/Room)					
	Total ²⁾	Less than 100 Ft2	100 to 299 Ft2	300 to 499 Ft2	500Ft2 and above	Not Stated ³⁾
Bara District	550	29	125	10	386	0
20701 NJAGADH MUNICIPALITY	12	7	3	0	2	0
20702 KOLHABI MUNICIPALITY	13	0	1	0	12	0
20703 JITPUR SIMARA SUB-METROPOLITIAN CITY	175	16	64	0	95	0
20704 PARAWANIPUR RURAL MUNICIPALITY	81	2	0	0	79	0
20705 PRASAUNI RURAL MUNICIPALITY	8	0	5	3	0	0
20706 BISHRAMPUR RURAL MUNICIPALITY	13	4	6	3	0	0
20707 PHETA RURAL MUNICIPALITY	3	0	3	0	0	0
20708 KALAIYA SUB-METROPOLITIAN CITY	204	0	34	2	168	0
20709 KARAIYAMAI RURAL MUNICIPALITY	2	0	2	0	0	0
20710 BARAGADHI RURAL MUNICIPALITY	0	0	0	0	0	0
20711 AADARSHA KOTWAL RURAL MUNICIPALITY	3	0	3	0	0	0
20712 SIMROUNGADH MUNICIPALITY	17	0	0	2	15	0
20713 PACHARAUTA MUNICIPALITY	0	0	0	0	0	0
20714 MAHAGADHIMAI MUNICIPALITY	19	0	4	0	15	0
20715 DEVTAL RURAL MUNICIPALITY	0	0	0	0	0	0
20716 SUBARNA RURAL MUNICIPALITY	0	0	0	0	0	0
Parsa District	777	40	247	85	405	0
20801 THORI RURAL MUNICIPALITY	11	2	0	0	9	0
20802 JIRABHAWANI RURAL MUNICIPALITY	9	0	3	3	3	0
20803 JAGARNATHPUR RURAL MUNICIPALITY	2	0	2	0	0	0
20804 PATERWA SUGAULI RURAL MUNICIPALITY	3	0	0	3	0	0
20805 SAKHUWA PRASAUNI RURAL MUNICIPALITY	1	0	1	0	0	0
20806 PARSAGADHI MUNICIPALITY	53	0	2	20	31	0
20807 BIRGUNJ METROPOLITIAN CITY	634	28	207	56	343	0
20808 BAHUDARMAI MUNICIPALITY	9	0	9	0	0	0
20809 POKHARIYA MUNICIPALITY	10	4	0	0	6	0
20810 KALIKAMAI RURAL MUNICIPALITY	5	0	5	0	0	0
20811 DHOBINI RURAL MUNICIPALITY	6	3	3	0	0	0
20812 CHHIPAHARMAI RURAL MUNICIPALITY	14	2	12	0	0	0
20813 PAKAHA MAINPUR RURAL MUNICIPALITY	15	0	3	0	12	0
20814 BINDABASINI RURAL MUNICIPALITY	5	1	0	3	1	0

1) NSIC stands for Nepal Standard Industrial Classification.

2) Establishments only answered "BP4.1 Building/room occupied area using for Business is 1:Yes".

3) Includes "Not reported", "Unknown" and so on.

Table 8-2 Number of Persons Engaged by Section of Industrial Classification, Area of Business Place and Local Level

District and Local Level	Section of NSIC ¹⁾					
	I					
	Accommodation and Food Service					
	Area of Business Place (Building/Room)					
	Total ²⁾	Less than 100 Ft ²	100 to 299 Ft ²	300 to 499 Ft ²	500Ft ² and above	Not Stated ³⁾
Province 2						
Total	22,804	2,848	12,112	3,267	4,565	12
Metropolitan City	2,391	271	1,090	289	741	0
Sub-Metropolitan City	3,987	489	1,883	501	1,111	3
Municipality	13,011	1,552	7,100	1,938	2,414	7
Rural Municipality	3,415	536	2,039	539	299	2
201 Saptari District						
Total	2,416	475	1,310	269	362	0
Municipality	1,822	374	977	214	257	0
Rural Municipality	594	101	333	55	105	0
202 Siraha District						
Total	2,526	263	1,379	396	488	0
Municipality	2,103	175	1,149	328	451	0
Rural Municipality	423	88	230	68	37	0
203 Dhanusa District						
Total	4,078	514	1,977	628	956	3
Sub-Metropolitan City	2,054	248	948	290	565	3
Municipality	1,622	201	776	278	367	0
Rural Municipality	402	65	253	60	24	0
204 Mahottari District						
Total	2,351	338	1,138	290	582	3
Municipality	1,987	286	933	216	549	3
Rural Municipality	364	52	205	74	33	0
205 Sarlahi District						
Total	2,540	179	1,807	285	267	2
Municipality	2,191	130	1,558	239	262	2
Rural Municipality	349	49	249	46	5	0
206 Rautahat District						
Total	2,312	294	1,170	437	407	4
Municipality	2,226	289	1,130	413	392	2
Rural Municipality	86	5	40	24	15	2

1) NSIC stands for Nepal Standard Industrial Classification.

2) Establishments only answered "BP4.1 Building/room occupied area using for Business is 1:Yes".

3) Includes "Not reported ", "Unknown" and so on.

Table 8-2 Number of Persons Engaged by Section of Industrial Classification, Area of Business Place and Local Level

District and Local Level	Section of NSIC ¹⁾					
	I					
	Accommodation and Food Service					
	Area of Business Place (Building/Room)					
	Total ²⁾	Less than 100 Ft ²	100 to 299 Ft ²	300 to 499 Ft ²	500Ft ² and above	Not Stated ³⁾
207 Bara District						
Total	3,202	370	1,712	447	673	0
Sub-Metropolitan City	1,933	241	935	211	546	0
Municipality	729	38	410	177	104	0
Rural Municipality	540	91	367	59	23	0
208 Parsa District						
Total	3,379	415	1,619	515	830	0
Metropolitan City	2,391	271	1,090	289	741	0
Municipality	331	59	167	73	32	0
Rural Municipality	657	85	362	153	57	0

1) NSIC stands for Nepal Standard Industrial Classification.

2) Establishments only answered "BP4.1 Building/room occupied area using for Business is 1:Yes".

3) Includes "Not reported ", "Unknown" and so on.

Table 8-2 Number of Persons Engaged by Section of Industrial Classification, Area of Business Place and Local Level

District and Local Level	Section of NSIC ¹⁾					
	I					
	Accommodation and Food Service					
	Area of Business Place (Building/Room)					
	Total ²⁾	Less than 100 Ft2	100 to 299 Ft2	300 to 499 Ft2	500Ft2 and above	Not Stated ³⁾
Saptari District	2,416	475	1,310	269	362	0
20101 SAPTAKOSHI MUNICIPALITY	150	54	72	9	15	0
20102 KANCHANRUP MUNICIPALITY	343	108	134	27	74	0
20103 AGMISAIR KRISHNA SABARAN RURAL MUNICIPALITY	111	13	45	15	38	0
20104 RUPANI RURAL MUNICIPALITY	66	8	42	2	14	0
20105 SHAMBHUNATH MUNICIPALITY	112	15	59	15	23	0
20106 KHADAK MUNICIPALITY	157	35	90	3	29	0
20107 SURUNGA MUNICIPALITY	157	23	105	13	16	0
20108 BALAN-BIHUL RURAL MUNICIPALITY	55	4	36	10	5	0
20109 BODE BARSAIN MUNICIPALITY	174	39	115	12	8	0
20110 DAKNESHWOR MUNICIPALITY	70	17	38	12	3	0
20111 RAJGADHA RURAL MUNICIPALITY	67	10	44	4	9	0
20112 BISHNUPUR RURAL MUNICIPALITY	35	12	12	8	3	0
20113 RAJBIRAJ MUNICIPALITY	440	74	261	45	60	0
20114 MAHADEWA RURAL MUNICIPALITY	61	24	35	2	0	0
20115 TIRAHUT RURAL MUNICIPALITY	38	8	28	2	0	0
20116 HANUMANNAGAR KANKALINI MUNICIPALITY	219	9	103	78	29	0
20117 TILATHI KOILADI RURAL MUNICIPALITY	106	11	58	4	33	0
20118 CHHINNAMASTA RURAL MUNICIPALITY	55	11	33	8	3	0
Siraha District	2,526	263	1,379	396	488	0
20201 LAHAN MUNICIPALITY	700	44	311	104	241	0
20202 DHANGADHIMAI MUNICIPALITY	166	29	85	33	19	0
20203 GOLBAZAR MUNICIPALITY	264	17	141	73	33	0
20204 MIRCHAIYA MUNICIPALITY	290	21	140	70	59	0
20205 KARJANHA MUNICIPALITY	105	0	104	1	0	0
20206 KALYANPUR MUNICIPALITY	92	9	51	22	10	0
20207 NARAHA RURAL MUNICIPALITY	71	6	48	15	2	0
20208 BISHNUPUR RURAL MUNICIPALITY	68	2	40	15	11	0
20209 ARNAMA RURAL MUNICIPALITY	33	29	4	0	0	0
20210 SUKHIPUR MUNICIPALITY	128	20	52	14	42	0
20211 LAXMIPUR PATARI RURAL MUNICIPALITY	48	3	23	20	2	0
20212 SAKHUWA NANKARKATTI RURAL MUNICIPALITY	30	1	21	6	2	0
20213 BHAGAWANPUR RURAL MUNICIPALITY	56	12	44	0	0	0
20214 NAWARAJPUR RURAL MUNICIPALITY	11	0	9	0	2	0
20215 BARIYARPATTI RURAL MUNICIPALITY	71	27	24	6	14	0
20216 AURAH RURAL MUNICIPALITY	35	8	17	6	4	0
20217 SIRAHA MUNICIPALITY	358	35	265	11	47	0
Dhanusa District	4,078	514	1,977	628	956	3
20301 GANESHMAN CHARNATH MUNICIPALITY	119	3	91	24	1	0
20302 DHANUSHADHAM MUNICIPALITY	141	25	51	40	25	0
20303 MITHILA MUNICIPALITY	605	29	239	55	282	0
20304 BATESHWOR RURAL MUNICIPALITY	52	6	31	12	3	0
20305 CHHRESHWORNATH MUNICIPALITY	223	13	141	47	22	0
20306 LAXMINIYA RURAL MUNICIPALITY	61	14	42	5	0	0
20307 MITHILA BIHARI MUNICIPALITY	62	16	32	7	7	0
20308 HANSAPUR MUNICIPALITY	78	15	46	17	0	0
20309 SABAILA MUNICIPALITY	78	34	30	12	2	0
20310 SHAHIDNAGAR MUNICIPALITY	97	19	57	17	4	0
20311 KAMALA MUNICIPALITY	72	20	30	17	5	0
20312 JANAK NANDINI RURAL MUNICIPALITY	60	13	39	8	0	0
20313 BIDEHA MUNICIPALITY	59	18	25	15	1	0
20314 AURAH RURAL MUNICIPALITY	75	3	57	10	5	0
20315 JANAKPURDHAM SUB-METROPOLITAN CITY	2,054	248	948	290	565	3
20316 DHANAUJI RURAL MUNICIPALITY	103	29	54	17	3	0
20317 NAGARAIN MUNICIPALITY	88	9	34	27	18	0
20318 MUKHIYAPATTI MUSAHARMIYA RURAL MUNICIPALITY	51	0	30	8	13	0

1) NSIC stands for Nepal Standard Industrial Classification.

2) Establishments only answered "BP4.1 Building/room occupied area using for Business is 1:Yes".

3) Includes "Not reported ", "Unknown" and so on.

Table 8-2 Number of Persons Engaged by Section of Industrial Classification, Area of Business Place and Local Level

District and Local Level	Section of NSIC ¹⁾					
	I					
	Accommodation and Food Service					
	Area of Business Place (Building/Room)					
	Total ²⁾	Less than 100 Ft2	100 to 299 Ft2	300 to 499 Ft2	500Ft2 and above	Not Stated ³⁾
Mahottari District	2,351	338	1,138	290	582	3
20401 BARDIBAS MUNICIPALITY	703	37	213	74	379	0
20402 GAUSHALA MUNICIPALITY	204	13	146	10	35	0
20403 SONAMA RURAL MUNICIPALITY	26	7	10	3	6	0
20404 AURAH MUNICIPALITY	29	1	25	1	2	0
20405 BHANGAHA MUNICIPALITY	103	2	65	18	18	0
20406 LOHARPATTI MUNICIPALITY	103	42	45	11	5	0
20407 BALAWA MUNICIPALITY	114	13	55	16	30	0
20408 RAM GOPALPUR MUNICIPALITY	118	11	57	19	31	0
20409 SAMSI RURAL MUNICIPALITY	128	5	64	43	16	0
20410 MANARA SHISAWA MUNICIPALITY	140	72	50	5	10	3
20411 EKADARA RURAL MUNICIPALITY	91	18	53	15	5	0
20412 MAHOTTARI RURAL MUNICIPALITY	13	3	10	0	0	0
20413 PIPARA RURAL MUNICIPALITY	106	19	68	13	6	0
20414 MATIHANI MUNICIPALITY	111	26	65	8	12	0
20415 JALESHWOR MUNICIPALITY	362	69	212	54	27	0
Sarlahi District	2,540	179	1,807	285	267	2
20501 LALBANDI MUNICIPALITY	537	20	346	66	105	0
20502 HARIWAN MUNICIPALITY	370	27	264	52	25	2
20503 BAGMATI MUNICIPALITY	120	3	87	6	24	0
20504 BARAHATHAWA MUNICIPALITY	243	24	152	33	34	0
20505 HARIPUR MUNICIPALITY	120	3	113	4	0	0
20506 ISHWORPUR MUNICIPALITY	289	29	215	21	24	0
20507 HARIPURWA MUNICIPALITY	45	2	24	8	11	0
20508 PARSARURAL MUNICIPALITY	49	1	40	8	0	0
20509 BRAHMAPURI RURAL MUNICIPALITY	53	22	31	0	0	0
20510 CHANDRANAGAR RURAL MUNICIPALITY	61	11	28	18	4	0
20511 KABILASHI MUNICIPALITY	70	4	49	7	10	0
20512 CHAKRAGHATTA RURAL MUNICIPALITY	49	3	43	3	0	0
20513 BASBARIYA RURAL MUNICIPALITY	28	2	22	3	1	0
20514 DHANAKAUL RURAL MUNICIPALITY	24	1	9	14	0	0
20515 RAMNAGAR RURAL MUNICIPALITY	24	2	22	0	0	0
20516 BALARA MUNICIPALITY	63	4	39	12	8	0
20517 GODAITA MUNICIPALITY	84	11	53	12	8	0
20518 BISHNU RURAL MUNICIPALITY	29	1	28	0	0	0
20519 KAUDENA RURAL MUNICIPALITY	32	6	26	0	0	0
20520 MALANGAWA MUNICIPALITY	250	3	216	18	13	0
Rautahat District	2,312	294	1,170	437	407	4
20601 CHANDRAPUR MUNICIPALITY	785	102	385	118	178	2
20602 GUJARA MUNICIPALITY	83	36	27	13	7	0
20603 PHATUWA BIJAYAPUR MUNICIPALITY	79	19	53	7	0	0
20604 KATAHARIYA MUNICIPALITY	81	2	60	8	11	0
20605 BRINDABAN MUNICIPALITY	38	5	22	6	5	0
20606 GADHIMAI MUNICIPALITY	50	0	37	5	8	0
20607 MADHAV NARAYAN MUNICIPALITY	34	2	30	2	0	0
20608 GARUDA MUNICIPALITY	242	16	109	77	40	0
20609 DEWAHI GONAH MUNICIPALITY	12	2	4	1	5	0
20610 MAULAPUR MUNICIPALITY	67	8	23	24	12	0
20611 BOUDHIMAI MUNICIPALITY	68	11	52	3	2	0
20612 PAROHA MUNICIPALITY	41	13	28	0	0	0
20613 RAJPUR MUNICIPALITY	150	22	109	18	1	0
20614 YAMUNAMAI RURAL MUNICIPALITY	43	5	23	10	3	2
20615 DURGA BHAGAWATI RURAL MUNICIPALITY	43	0	17	14	12	0
20616 RAJDEVI MUNICIPALITY	18	8	8	0	2	0
20617 GAUR MUNICIPALITY	323	23	127	90	83	0
20618 ISHANATH MUNICIPALITY	155	20	56	41	38	0

1) NSIC stands for Nepal Standard Industrial Classification.

2) Establishments only answered "BP4.1 Building/room occupied area using for Business is 1:Yes".

3) Includes "Not reported", "Unknown" and so on.

Table 8-2 Number of Persons Engaged by Section of Industrial Classification, Area of Business Place and Local Level

District and Local Level	Section of NSIC ¹⁾					
	I					
	Accommodation and Food Service					
	Area of Business Place (Building/Room)					
	Total ²⁾	Less than 100 Ft2	100 to 299 Ft2	300 to 499 Ft2	500Ft2 and above	Not Stated ³⁾
Bara District	3,202	370	1,712	447	673	0
20701 NJAGADH MUNICIPALITY	214	2	105	46	61	0
20702 KOLHABI MUNICIPALITY	98	6	59	25	8	0
20703 JITPUR SIMARA SUB-METROPOLITIAN CITY	1,357	160	584	153	460	0
20704 PARAWANIPUR RURAL MUNICIPALITY	96	23	59	3	11	0
20705 PRASAUNI RURAL MUNICIPALITY	58	6	46	5	1	0
20706 BISHRAMPUR RURAL MUNICIPALITY	130	36	82	10	2	0
20707 PHETA RURAL MUNICIPALITY	77	8	56	13	0	0
20708 KALAIYA SUB-METROPOLITIAN CITY	576	81	351	58	86	0
20709 KARAIYAMAI RURAL MUNICIPALITY	20	4	11	5	0	0
20710 BARAGADHI RURAL MUNICIPALITY	45	0	39	4	2	0
20711 AADARSHA KOTWAL RURAL MUNICIPALITY	50	4	31	14	1	0
20712 SIMROUNGADH MUNICIPALITY	136	23	69	31	13	0
20713 PACHARAUTA MUNICIPALITY	74	4	53	14	3	0
20714 MAHAGADHIMAI MUNICIPALITY	207	3	124	61	19	0
20715 DEVTAL RURAL MUNICIPALITY	29	6	14	4	5	0
20716 SUBARNA RURAL MUNICIPALITY	35	4	29	1	1	0
Parsa District	3,379	415	1,619	515	830	0
20801 THORI RURAL MUNICIPALITY	177	29	86	45	17	0
20802 JIRABHAWANI RURAL MUNICIPALITY	69	6	43	20	0	0
20803 JAGARNATHPUR RURAL MUNICIPALITY	44	6	20	10	8	0
20804 PATERWA SUGAULI RURAL MUNICIPALITY	41	8	29	4	0	0
20805 SAKHUWA PRASAUNI RURAL MUNICIPALITY	130	7	54	44	25	0
20806 PARSAGADHI MUNICIPALITY	146	24	79	25	18	0
20807 BIRGUNJ METROPOLITIAN CITY	2,391	271	1,090	289	741	0
20808 BAHUDARMAI MUNICIPALITY	85	10	47	23	5	0
20809 POKHARIYA MUNICIPALITY	100	25	41	25	9	0
20810 KALIKAMAI RURAL MUNICIPALITY	14	7	5	2	0	0
20811 DHOBINI RURAL MUNICIPALITY	27	7	9	11	0	0
20812 CHHIPAHARMAI RURAL MUNICIPALITY	54	5	41	6	2	0
20813 PAKAHA MAINPUR RURAL MUNICIPALITY	31	3	28	0	0	0
20814 BINDABASINI RURAL MUNICIPALITY	70	7	47	11	5	0

1) NSIC stands for Nepal Standard Industrial Classification.

2) Establishments only answered "BP4.1 Building/room occupied area using for Business is 1:Yes".

3) Includes "Not reported", "Unknown" and so on.

Table 8-2 Number of Persons Engaged by Section of Industrial Classification, Area of Business Place and Local Level

District and Local Level	Section of NSIC ¹⁾					
	K					
	Financial and Insurance					
	Area of Business Place (Building/Room)					
	Total ²⁾	Less than 100 Ft ²	100 to 299 Ft ²	300 to 499 Ft ²	500Ft ² and above	Not Stated ³⁾
Province 2						
Total	15,058	815	2,738	2,324	9,178	3
Metropolitan City	1,407	46	265	228	868	0
Sub-Metropolitan City	2,586	33	422	264	1,867	0
Municipality	8,880	262	1,399	1,170	6,046	3
Rural Municipality	2,185	474	652	662	397	0
201 Saptari District						
Total	556	86	126	63	281	0
Municipality	446	81	96	50	219	0
Rural Municipality	110	5	30	13	62	0
202 Siraha District						
Total	1,570	490	227	83	770	0
Municipality	1,000	32	150	69	749	0
Rural Municipality	570	458	77	14	21	0
203 Dhanusa District						
Total	4,584	41	236	87	4,220	0
Sub-Metropolitan City	661	20	106	25	510	0
Municipality	3,902	18	125	62	3,697	0
Rural Municipality	21	3	5	0	13	0
204 Mahottari District						
Total	1,737	61	473	755	448	0
Municipality	1,288	61	97	749	381	0
Rural Municipality	449	0	376	6	67	0
205 Sarlahi District						
Total	1,391	34	425	521	411	0
Municipality	897	34	393	63	407	0
Rural Municipality	494	0	32	458	4	0
206 Rautahat District						
Total	765	16	319	71	356	3
Municipality	752	16	314	68	351	3
Rural Municipality	13	0	5	3	5	0

1) NSIC stands for Nepal Standard Industrial Classification.

2) Establishments only answered "BP4.1 Building/room occupied area using for Business is 1:Yes".

3) Includes "Not reported ", "Unknown" and so on.

Table 8-2 Number of Persons Engaged by Section of Industrial Classification, Area of Business Place and Local Level

District and Local Level	Section of NSIC ¹⁾					
	K					
	Financial and Insurance					
	Area of Business Place (Building/Room)					
	Total ²⁾	Less than 100 Ft2	100 to 299 Ft2	300 to 499 Ft2	500Ft2 and above	Not Stated ³⁾
207 Bara District						
Total	2,628	21	442	439	1,726	0
Sub-Metropolitan City	1,925	13	316	239	1,357	0
Municipality	368	2	96	73	197	0
Rural Municipality	335	6	30	127	172	0
208 Parsa District						
Total	1,827	66	490	305	966	0
Metropolitan City	1,407	46	265	228	868	0
Municipality	227	18	128	36	45	0
Rural Municipality	193	2	97	41	53	0

1) NSIC stands for Nepal Standard Industrial Classification.

2) Establishments only answered "BP4.1 Building/room occupied area using for Business is 1:Yes".

3) Includes "Not reported ", "Unknown" and so on.

Table 8-2 Number of Persons Engaged by Section of Industrial Classification, Area of Business Place and Local Level

District and Local Level	Section of NSIC ¹⁾					
	K					
	Financial and Insurance					
	Area of Business Place (Building/Room)					
	Total ²⁾	Less than 100 Ft2	100 to 299 Ft2	300 to 499 Ft2	500Ft2 and above	Not Stated ³⁾
Saptari District	556	86	126	63	281	0
20101 SAPTAKOSHI MUNICIPALITY	48	4	3	14	27	0
20102 KANCHANRUP MUNICIPALITY	16	12	0	1	3	0
20103 AGMISAIR KRISHNA SABARAN RURAL MUNICIPALITY	59	3	13	6	37	0
20104 RUPANI RURAL MUNICIPALITY	20	0	9	4	7	0
20105 SHAMBHUNATH MUNICIPALITY	30	0	2	0	28	0
20106 KHADAK MUNICIPALITY	94	2	51	6	35	0
20107 SURUNGA MUNICIPALITY	61	2	8	10	41	0
20108 BALAN-BIHUL RURAL MUNICIPALITY	2	0	2	0	0	0
20109 BODE BARSAIN MUNICIPALITY	28	10	11	3	4	0
20110 DAKNESHWORI MUNICIPALITY	23	0	4	7	12	0
20111 RAJGADHA RURAL MUNICIPALITY	0	0	0	0	0	0
20112 BISHNUPUR RURAL MUNICIPALITY	2	2	0	0	0	0
20113 RAJBIRAJ MUNICIPALITY	116	50	6	3	57	0
20114 MAHADEWA RURAL MUNICIPALITY	1	0	1	0	0	0
20115 TIRAHUT RURAL MUNICIPALITY	8	0	5	3	0	0
20116 HANUMANNAGAR KANKALINI MUNICIPALITY	30	1	11	6	12	0
20117 TILATHI KOILADI RURAL MUNICIPALITY	12	0	0	0	12	0
20118 CHHINNAMASTA RURAL MUNICIPALITY	6	0	0	0	6	0
Siraha District	1,570	490	227	83	770	0
20201 LAHAN MUNICIPALITY	125	1	18	17	89	0
20202 DHANGADHIMAI MUNICIPALITY	49	0	8	15	26	0
20203 GOLBAZAR MUNICIPALITY	207	0	44	5	158	0
20204 MIRCHAIYA MUNICIPALITY	461	0	38	12	411	0
20205 KARJANHA MUNICIPALITY	3	0	3	0	0	0
20206 KALYANPUR MUNICIPALITY	3	3	0	0	0	0
20207 NARAHA RURAL MUNICIPALITY	15	0	7	4	4	0
20208 BISHNUPUR RURAL MUNICIPALITY	15	0	6	0	9	0
20209 ARNAMA RURAL MUNICIPALITY	18	2	16	0	0	0
20210 SUKHIPUR MUNICIPALITY	82	3	27	3	49	0
20211 LAXMIPUR PATARI RURAL MUNICIPALITY	463	450	10	3	0	0
20212 SAKHUWA NANKARKATTI RURAL MUNICIPALITY	10	0	10	0	0	0
20213 BHAGAWANPUR RURAL MUNICIPALITY	33	0	18	7	8	0
20214 NAWARAJPUR RURAL MUNICIPALITY	0	0	0	0	0	0
20215 BARIYARPATTI RURAL MUNICIPALITY	14	6	8	0	0	0
20216 AURAHİ RURAL MUNICIPALITY	2	0	2	0	0	0
20217 SIRAHA MUNICIPALITY	70	25	12	17	16	0
Dhanusa District	4,584	41	236	87	4,220	0
20301 GANESHMAN CHARNATH MUNICIPALITY	41	0	14	13	14	0
20302 DHANUSHADHAM MUNICIPALITY	32	4	6	10	12	0
20303 MITHILA MUNICIPALITY	3,644	2	41	11	3,590	0
20304 BATESHWOR RURAL MUNICIPALITY	6	0	0	0	6	0
20305 CHHRESHWORNATH MUNICIPALITY	87	0	15	16	56	0
20306 LAXMINIYA RURAL MUNICIPALITY	2	0	2	0	0	0
20307 MITHILA BIHARI MUNICIPALITY	23	6	17	0	0	0
20308 HANSAPUR MUNICIPALITY	15	0	9	2	4	0
20309 SABAILA MUNICIPALITY	17	3	8	0	6	0
20310 SHAHIDNAGAR MUNICIPALITY	12	0	12	0	0	0
20311 KAMALA MUNICIPALITY	5	2	3	0	0	0
20312 JANAK NANDINI RURAL MUNICIPALITY	5	0	1	0	4	0
20313 BIDEHA MUNICIPALITY	5	0	0	5	0	0
20314 AURAHİ RURAL MUNICIPALITY	3	0	0	0	3	0
20315 JANAKPURDHAM SUB-METROPOLITAN CITY	661	20	106	25	510	0
20316 DHANAUJI RURAL MUNICIPALITY	5	3	2	0	0	0
20317 NAGARAIN MUNICIPALITY	21	1	0	5	15	0
20318 MUKHIYAPATTI MUSAHARMIYA RURAL MUNICIPALITY	0	0	0	0	0	0

1) NSIC stands for Nepal Standard Industrial Classification.

2) Establishments only answered "BP4.1 Building/room occupied area using for Business is 1:Yes".

3) Includes "Not reported ", "Unknown" and so on.

Table 8-2 Number of Persons Engaged by Section of Industrial Classification, Area of Business Place and Local Level

District and Local Level	Section of NSIC ¹⁾					
	K					
	Financial and Insurance					
	Area of Business Place (Building/Room)					
	Total ²⁾	Less than 100 Ft2	100 to 299 Ft2	300 to 499 Ft2	500Ft2 and above	Not Stated ³⁾
Mahottari District	1,737	61	473	755	448	0
20401 BARDIBAS MUNICIPALITY	826	0	21	618	187	0
20402 GAUSHALA MUNICIPALITY	0	0	0	0	0	0
20403 SONAMA RURAL MUNICIPALITY	28	0	28	0	0	0
20404 AURAH MUNICIPALITY	35	29	2	4	0	0
20405 BHANGAHA MUNICIPALITY	11	4	7	0	0	0
20406 LOHARPATTI MUNICIPALITY	64	0	27	37	0	0
20407 BALAWA MUNICIPALITY	63	0	3	55	5	0
20408 RAM GOPALPUR MUNICIPALITY	44	0	0	5	39	0
20409 SAMSI RURAL MUNICIPALITY	45	0	5	2	38	0
20410 MANARA SHISAWA MUNICIPALITY	13	0	11	0	2	0
20411 EKADARA RURAL MUNICIPALITY	344	0	339	0	5	0
20412 MAHOTTARI RURAL MUNICIPALITY	2	0	2	0	0	0
20413 PIPARA RURAL MUNICIPALITY	30	0	2	4	24	0
20414 MATIHANI MUNICIPALITY	113	0	0	0	113	0
20415 JALESHWOR MUNICIPALITY	119	28	26	30	35	0
Sarlahi District	1,391	34	425	521	411	0
20501 LALBANDI MUNICIPALITY	309	5	175	33	96	0
20502 HARIWAN MUNICIPALITY	268	7	117	7	137	0
20503 BAGMATI MUNICIPALITY	34	1	23	0	10	0
20504 BARAHATHAWA MUNICIPALITY	73	6	9	8	50	0
20505 HARIPUR MUNICIPALITY	35	0	22	3	10	0
20506 ISHWORPUR MUNICIPALITY	35	15	8	0	12	0
20507 HARIPURWA MUNICIPALITY	14	0	8	6	0	0
20508 PARSARURAL MUNICIPALITY	0	0	0	0	0	0
20509 BRAHMAPURI RURAL MUNICIPALITY	0	0	0	0	0	0
20510 CHANDRANAGAR RURAL MUNICIPALITY	8	0	4	4	0	0
20511 KABILASHI MUNICIPALITY	5	0	4	0	1	0
20512 CHAKRAGHATTA RURAL MUNICIPALITY	40	0	28	12	0	0
20513 BASBARIYA RURAL MUNICIPALITY	13	0	0	13	0	0
20514 DHANAKAUL RURAL MUNICIPALITY	4	0	0	0	4	0
20515 RAMNAGAR RURAL MUNICIPALITY	429	0	0	429	0	0
20516 BALARA MUNICIPALITY	11	0	3	0	8	0
20517 GODAITA MUNICIPALITY	35	0	3	6	26	0
20518 BISHNU RURAL MUNICIPALITY	0	0	0	0	0	0
20519 KAUDENA RURAL MUNICIPALITY	0	0	0	0	0	0
20520 MALANGAWA MUNICIPALITY	78	0	21	0	57	0
Rautahat District	765	16	319	71	356	3
20601 CHANDRAPUR MUNICIPALITY	266	6	79	25	156	0
20602 GUJARA MUNICIPALITY	7	0	7	0	0	0
20603 PHATUWA BIJAYAPUR MUNICIPALITY	10	0	3	7	0	0
20604 KATAHARIYA MUNICIPALITY	88	0	55	18	15	0
20605 BRINDABAN MUNICIPALITY	9	2	0	0	7	0
20606 GADHIMAI MUNICIPALITY	10	0	10	0	0	0
20607 MADHAV NARAYAN MUNICIPALITY	2	0	0	0	2	0
20608 GARUDA MUNICIPALITY	140	6	75	12	44	3
20609 DEWAHI GONAH MUNICIPALITY	0	0	0	0	0	0
20610 MAULAPUR MUNICIPALITY	2	0	2	0	0	0
20611 BOUDHIMAI MUNICIPALITY	28	2	20	6	0	0
20612 PAROHA MUNICIPALITY	2	0	2	0	0	0
20613 RAJPUR MUNICIPALITY	6	0	6	0	0	0
20614 YAMUNAMAI RURAL MUNICIPALITY	3	0	0	3	0	0
20615 DURGA BHAGAWATI RURAL MUNICIPALITY	10	0	5	0	5	0
20616 RAJDEVI MUNICIPALITY	0	0	0	0	0	0
20617 GAUR MUNICIPALITY	177	0	50	0	127	0
20618 ISHANATH MUNICIPALITY	5	0	5	0	0	0

1) NSIC stands for Nepal Standard Industrial Classification.

2) Establishments only answered "BP4.1 Building/room occupied area using for Business is 1:Yes".

3) Includes "Not reported", "Unknown" and so on.

Table 8-2 Number of Persons Engaged by Section of Industrial Classification, Area of Business Place and Local Level

District and Local Level	Section of NSIC ¹⁾					
	K					
	Financial and Insurance					
	Area of Business Place (Building/Room)					
	Total ²⁾	Less than 100 Ft2	100 to 299 Ft2	300 to 499 Ft2	500Ft2 and above	Not Stated ³⁾
Bara District	2,628	21	442	439	1,726	0
20701 NJAGADH MUNICIPALITY	97	0	25	15	57	0
20702 KOLHABI MUNICIPALITY	86	2	11	12	61	0
20703 JITPUR SIMARA SUB-METROPOLITIAN CITY	1,473	11	223	50	1,189	0
20704 PARAWANIPUR RURAL MUNICIPALITY	280	0	17	117	146	0
20705 PRASAUNI RURAL MUNICIPALITY	26	0	3	8	15	0
20706 BISHRAMPUR RURAL MUNICIPALITY	10	6	4	0	0	0
20707 PHETA RURAL MUNICIPALITY	2	0	2	0	0	0
20708 KALAIYA SUB-METROPOLITIAN CITY	452	2	93	189	168	0
20709 KARAIYAMAI RURAL MUNICIPALITY	0	0	0	0	0	0
20710 BARAGADHI RURAL MUNICIPALITY	0	0	0	0	0	0
20711 AADARSHA KOTWAL RURAL MUNICIPALITY	15	0	4	0	11	0
20712 SIMROUNGADH MUNICIPALITY	61	0	12	13	36	0
20713 PACHARAUTA MUNICIPALITY	2	0	2	0	0	0
20714 MAHAGADHIMAI MUNICIPALITY	122	0	46	33	43	0
20715 DEVTAL RURAL MUNICIPALITY	0	0	0	0	0	0
20716 SUBARNA RURAL MUNICIPALITY	2	0	0	2	0	0
Parsa District	1,827	66	490	305	966	0
20801 THORI RURAL MUNICIPALITY	59	0	36	3	20	0
20802 JIRABHAWANI RURAL MUNICIPALITY	40	0	20	20	0	0
20803 JAGARNATHPUR RURAL MUNICIPALITY	1	0	0	1	0	0
20804 PATERWA SUGAULI RURAL MUNICIPALITY	16	0	11	5	0	0
20805 SAKHUWA PRASAUNI RURAL MUNICIPALITY	18	0	2	8	8	0
20806 PARSAGADHI MUNICIPALITY	78	9	50	4	15	0
20807 BIRGUNJ METROPOLITIAN CITY	1,407	46	265	228	868	0
20808 BAHUDARMAI MUNICIPALITY	60	4	44	7	5	0
20809 POKHARIYA MUNICIPALITY	89	5	34	25	25	0
20810 KALIKAMAI RURAL MUNICIPALITY	5	0	5	0	0	0
20811 DHOBINI RURAL MUNICIPALITY	23	0	7	4	12	0
20812 CHHIPAHARMAI RURAL MUNICIPALITY	6	0	6	0	0	0
20813 PAKAHA MAINPUR RURAL MUNICIPALITY	5	2	3	0	0	0
20814 BINDABASINI RURAL MUNICIPALITY	20	0	7	0	13	0

1) NSIC stands for Nepal Standard Industrial Classification.

2) Establishments only answered "BP4.1 Building/room occupied area using for Business is 1:Yes".

3) Includes "Not reported", "Unknown" and so on.

Table 8-2 Number of Persons Engaged by Section of Industrial Classification, Area of Business Place and Local Level

District and Local Level	Section of NSIC ¹⁾					
	P					
	Education					
	Area of Business Place (Building/Room)					
	Total ²⁾	Less than 100 Ft2	100 to 299 Ft2	300 to 499 Ft2	500Ft2 and above	Not Stated ³⁾
Province 2						
Total	50,751	892	1,359	1,276	47,090	134
Metropolitan City	4,139	15	83	235	3,806	0
Sub-Metropolitan City	6,666	124	210	175	6,097	60
Municipality	29,154	528	774	661	27,128	63
Rural Municipality	10,792	225	292	205	10,059	11
201 Saptari District						
Total	6,253	34	207	246	5,766	0
Municipality	4,241	29	160	173	3,879	0
Rural Municipality	2,012	5	47	73	1,887	0
202 Siraha District						
Total	5,923	59	84	82	5,698	0
Municipality	4,331	59	41	65	4,166	0
Rural Municipality	1,592	0	43	17	1,532	0
203 Dhanusa District						
Total	9,064	58	310	205	8,431	60
Sub-Metropolitan City	4,284	52	187	146	3,839	60
Municipality	3,542	5	105	36	3,396	0
Rural Municipality	1,238	1	18	23	1,196	0
204 Mahottari District						
Total	5,227	248	207	130	4,642	0
Municipality	4,000	57	132	120	3,691	0
Rural Municipality	1,227	191	75	10	951	0
205 Sarlahi District						
Total	6,606	239	109	130	6,128	0
Municipality	5,361	239	64	87	4,971	0
Rural Municipality	1,245	0	45	43	1,157	0
206 Rautahat District						
Total	5,062	62	204	125	4,608	63
Municipality	4,855	62	204	125	4,401	63
Rural Municipality	207	0	0	0	207	0

1) NSIC stands for Nepal Standard Industrial Classification.

2) Establishments only answered "BP4.1 Building/room occupied area using for Business is 1:Yes".

3) Includes "Not reported ", "Unknown" and so on.

Table 8-2 Number of Persons Engaged by Section of Industrial Classification, Area of Business Place and Local Level

District and Local Level	Section of NSIC ¹⁾					
	P					
	Education					
	Area of Business Place (Building/Room)					
	Total ²⁾	Less than 100 Ft2	100 to 299 Ft2	300 to 499 Ft2	500Ft2 and above	Not Stated ³⁾
207 Bara District						
Total	5,890	155	79	92	5,564	0
Sub-Metropolitan City	2,382	72	23	29	2,258	0
Municipality	1,909	70	22	34	1,783	0
Rural Municipality	1,599	13	34	29	1,523	0
208 Parsa District						
Total	6,726	37	159	266	6,253	11
Metropolitan City	4,139	15	83	235	3,806	0
Municipality	915	7	46	21	841	0
Rural Municipality	1,672	15	30	10	1,606	11

1) NSIC stands for Nepal Standard Industrial Classification.

2) Establishments only answered "BP4.1 Building/room occupied area using for Business is 1:Yes".

3) Includes "Not reported ", "Unknown" and so on.

Table 8-2 Number of Persons Engaged by Section of Industrial Classification, Area of Business Place and Local Level

District and Local Level	Section of NSIC ¹⁾						Not Stated ³⁾
	P						
	Education						
	Area of Business Place (Building/Room)						
	Total ²⁾	Less than 100 Ft2	100 to 299 Ft2	300 to 499 Ft2	500Ft2 and above		
Saptari District	6,253	34	207	246	5,766	0	
20101 SAPTAKOSHI MUNICIPALITY	248	0	3	0	245	0	
20102 KANCHANRUP MUNICIPALITY	615	28	42	48	497	0	
20103 AGMISAIR KRISHNA SABARAN RURAL MUNICIPALITY	336	0	4	0	332	0	
20104 RUPANI RURAL MUNICIPALITY	209	0	12	0	197	0	
20105 SHAMBHUNATH MUNICIPALITY	386	0	7	0	379	0	
20106 KHADAK MUNICIPALITY	510	0	15	13	482	0	
20107 SURUNGA MUNICIPALITY	388	0	0	18	370	0	
20108 BALAN-BIHUL RURAL MUNICIPALITY	181	0	0	7	174	0	
20109 BODE BARSAIN MUNICIPALITY	399	1	4	21	373	0	
20110 DAKNESHWORI MUNICIPALITY	316	0	3	2	311	0	
20111 RAJGADHA RURAL MUNICIPALITY	200	0	2	4	194	0	
20112 BISHNUPUR RURAL MUNICIPALITY	177	0	0	6	171	0	
20113 RAJBIRAJ MUNICIPALITY	1,023	0	69	55	899	0	
20114 MAHADEWA RURAL MUNICIPALITY	190	1	22	23	144	0	
20115 TIRAHUT RURAL MUNICIPALITY	228	0	2	0	226	0	
20116 HANUMANNAGAR KANKALINI MUNICIPALITY	356	0	17	16	323	0	
20117 TILATHI KOILADI RURAL MUNICIPALITY	292	4	0	16	272	0	
20118 CHHINNAMASTA RURAL MUNICIPALITY	199	0	5	17	177	0	
Siraha District	5,923	59	84	82	5,698	0	
20201 LAHAN MUNICIPALITY	974	7	5	3	959	0	
20202 DHANGADHIMAI MUNICIPALITY	407	1	5	0	401	0	
20203 GOLBAZAR MUNICIPALITY	516	0	4	7	505	0	
20204 MIRCHAIYA MUNICIPALITY	764	0	10	12	742	0	
20205 KARJANHA MUNICIPALITY	170	0	0	0	170	0	
20206 KALYANPUR MUNICIPALITY	300	0	0	0	300	0	
20207 NARAHA RURAL MUNICIPALITY	205	0	0	0	205	0	
20208 BISHNUPUR RURAL MUNICIPALITY	242	0	0	0	242	0	
20209 ARNAMA RURAL MUNICIPALITY	118	0	0	0	118	0	
20210 SUKHIPUR MUNICIPALITY	335	25	16	0	294	0	
20211 LAXMIPUR PATARI RURAL MUNICIPALITY	263	0	26	17	220	0	
20212 SAKHUWA NANKARKATTI RURAL MUNICIPALITY	173	0	0	0	173	0	
20213 BHAGAWANPUR RURAL MUNICIPALITY	159	0	5	0	154	0	
20214 NAWARAJPUR RURAL MUNICIPALITY	153	0	0	0	153	0	
20215 BARIYARPATTI RURAL MUNICIPALITY	177	0	4	0	173	0	
20216 AURAH RURAL MUNICIPALITY	102	0	8	0	94	0	
20217 SIRAHA MUNICIPALITY	865	26	1	43	795	0	
Dhanusa District	9,064	58	310	205	8,431	60	
20301 GANESHMAN CHARNATH MUNICIPALITY	353	0	2	0	351	0	
20302 DHANUSHADHAM MUNICIPALITY	401	0	22	4	375	0	
20303 MITHILA MUNICIPALITY	649	0	5	3	641	0	
20304 BATESHWOR RURAL MUNICIPALITY	145	0	13	0	132	0	
20305 CHHRESHWORNATH MUNICIPALITY	420	4	8	0	408	0	
20306 LAXMINIYA RURAL MUNICIPALITY	331	0	0	0	331	0	
20307 MITHILA BIHARI MUNICIPALITY	288	1	7	8	272	0	
20308 HANSAPUR MUNICIPALITY	211	0	0	0	211	0	
20309 SABAILA MUNICIPALITY	216	0	30	8	178	0	
20310 SHAHIDNAGAR MUNICIPALITY	254	0	24	0	230	0	
20311 KAMALA MUNICIPALITY	193	0	7	0	186	0	
20312 JANAK NANDINI RURAL MUNICIPALITY	198	0	0	10	188	0	
20313 BIDEHA MUNICIPALITY	271	0	0	0	271	0	
20314 AURAH RURAL MUNICIPALITY	215	0	0	0	215	0	
20315 JANAKPURDHAM SUB-METROPOLITAN CITY	4,284	52	187	146	3,839	60	
20316 DHANAUJI RURAL MUNICIPALITY	190	1	5	6	178	0	
20317 NAGARAIN MUNICIPALITY	286	0	0	13	273	0	
20318 MUKHIYAPATTI MUSAHARMIYA RURAL MUNICIPALITY	159	0	0	7	152	0	

1) NSIC stands for Nepal Standard Industrial Classification.

2) Establishments only answered "BP4.1 Building/room occupied area using for Business is 1:Yes".

3) Includes "Not reported ", "Unknown" and so on.

Table 8-2 Number of Persons Engaged by Section of Industrial Classification, Area of Business Place and Local Level

District and Local Level	Section of NSIC ¹⁾					
	P					
	Education					
	Area of Business Place (Building/Room)					
	Total ²⁾	Less than 100 Ft2	100 to 299 Ft2	300 to 499 Ft2	500Ft2 and above	Not Stated ³⁾
Mahottari District	5,227	248	207	130	4,642	0
20401 BARDIBAS MUNICIPALITY	813	0	12	8	793	0
20402 GAUSHALA MUNICIPALITY	605	0	3	4	598	0
20403 SONAMA RURAL MUNICIPALITY	139	0	17	8	114	0
20404 AURAH MUNICIPALITY	153	0	1	13	139	0
20405 BHANGAHA MUNICIPALITY	231	6	0	7	218	0
20406 LOHARPATTI MUNICIPALITY	255	6	23	29	197	0
20407 BALAWA MUNICIPALITY	155	0	21	0	134	0
20408 RAM GOPALPUR MUNICIPALITY	309	2	3	0	304	0
20409 SAMSI RURAL MUNICIPALITY	126	0	1	2	123	0
20410 MANARA SHISAWA MUNICIPALITY	282	39	45	0	198	0
20411 EKADARA RURAL MUNICIPALITY	587	178	26	0	383	0
20412 MAHOTTARI RURAL MUNICIPALITY	159	13	18	0	128	0
20413 PIPARA RURAL MUNICIPALITY	216	0	13	0	203	0
20414 MATIHANI MUNICIPALITY	377	0	5	48	324	0
20415 JALESHWOR MUNICIPALITY	820	4	19	11	786	0
Sarlahi District	6,606	239	109	130	6,128	0
20501 LALBANDI MUNICIPALITY	1,189	0	15	12	1,162	0
20502 HARIWAN MUNICIPALITY	669	2	5	34	628	0
20503 BAGMATI MUNICIPALITY	405	35	0	4	366	0
20504 BARAHATHAWA MUNICIPALITY	706	0	10	13	683	0
20505 HARIPUR MUNICIPALITY	252	0	0	3	249	0
20506 ISHWORPUR MUNICIPALITY	710	202	0	0	508	0
20507 HARIPURWA MUNICIPALITY	190	0	0	0	190	0
20508 PARSARURAL MUNICIPALITY	112	0	0	0	112	0
20509 BRAHMAPURI RURAL MUNICIPALITY	218	0	14	6	198	0
20510 CHANDRANAGAR RURAL MUNICIPALITY	250	0	4	7	239	0
20511 KABILASHI MUNICIPALITY	298	0	17	0	281	0
20512 CHAKRAGHATTA RURAL MUNICIPALITY	105	0	1	0	104	0
20513 BASBARIYA RURAL MUNICIPALITY	187	0	1	14	172	0
20514 DHANAKAUL RURAL MUNICIPALITY	93	0	0	0	93	0
20515 RAMNAGAR RURAL MUNICIPALITY	91	0	21	4	66	0
20516 BALARA MUNICIPALITY	278	0	0	20	258	0
20517 GODAITA MUNICIPALITY	332	0	11	0	321	0
20518 BISHNU RURAL MUNICIPALITY	108	0	0	8	100	0
20519 KAUDENA RURAL MUNICIPALITY	81	0	4	4	73	0
20520 MALANGAWA MUNICIPALITY	332	0	6	1	325	0
Rautahat District	5,062	62	204	125	4,608	63
20601 CHANDRAPUR MUNICIPALITY	1,119	0	7	25	1,087	0
20602 GUJARA MUNICIPALITY	372	25	86	36	216	9
20603 PHATUWA BIJAYAPUR MUNICIPALITY	168	8	22	24	114	0
20604 KATAHARIYA MUNICIPALITY	261	0	0	5	222	34
20605 BRINDABAN MUNICIPALITY	174	0	0	0	174	0
20606 GADHIMAI MUNICIPALITY	215	0	7	0	208	0
20607 MADHAV NARAYAN MUNICIPALITY	220	0	8	4	208	0
20608 GARUDA MUNICIPALITY	538	12	4	6	503	13
20609 DEWAHI GONAH MUNICIPALITY	123	0	26	0	97	0
20610 MAULAPUR MUNICIPALITY	118	0	0	0	118	0
20611 BOUDHIMAI MUNICIPALITY	226	0	3	0	216	7
20612 PAROHA MUNICIPALITY	134	0	38	25	71	0
20613 RAJPUR MUNICIPALITY	139	0	0	0	139	0
20614 YAMUNAMAI RURAL MUNICIPALITY	36	0	0	0	36	0
20615 DURGA BHAGAWATI RURAL MUNICIPALITY	171	0	0	0	171	0
20616 RAJDEVI MUNICIPALITY	227	15	0	0	212	0
20617 GAUR MUNICIPALITY	598	2	3	0	593	0
20618 ISHANATH MUNICIPALITY	223	0	0	0	223	0

1) NSIC stands for Nepal Standard Industrial Classification.

2) Establishments only answered "BP4.1 Building/room occupied area using for Business is 1:Yes".

3) Includes "Not reported ", "Unknown" and so on.

Table 8-2 Number of Persons Engaged by Section of Industrial Classification, Area of Business Place and Local Level

District and Local Level	Section of NSIC ¹⁾					
	P					
	Education					
	Area of Business Place (Building/Room)					
	Total ²⁾	Less than 100 Ft2	100 to 299 Ft2	300 to 499 Ft2	500Ft2 and above	Not Stated ³⁾
Bara District	5,890	155	79	92	5,564	0
20701 NJAGADH MUNICIPALITY	316	0	0	12	304	0
20702 KOLHABI MUNICIPALITY	451	50	0	4	397	0
20703 JITPUR SIMARA SUB-METROPOLITIAN CITY	1,134	16	0	8	1,110	0
20704 PARAWANIPUR RURAL MUNICIPALITY	375	0	0	3	372	0
20705 PRASAUNI RURAL MUNICIPALITY	165	0	0	0	165	0
20706 BISHRAMPUR RURAL MUNICIPALITY	143	0	0	0	143	0
20707 PHETA RURAL MUNICIPALITY	136	4	11	0	121	0
20708 KALAIYA SUB-METROPOLITIAN CITY	1,248	56	23	21	1,148	0
20709 KARAIYAMAI RURAL MUNICIPALITY	175	0	22	26	127	0
20710 BARAGADHI RURAL MUNICIPALITY	171	4	1	0	166	0
20711 AADARSHA KOTWAL RURAL MUNICIPALITY	186	5	0	0	181	0
20712 SIMROUNGADH MUNICIPALITY	319	0	7	0	312	0
20713 PACHARAUTA MUNICIPALITY	189	6	15	9	159	0
20714 MAHAGADHIMAI MUNICIPALITY	634	14	0	9	611	0
20715 DEVTAL RURAL MUNICIPALITY	53	0	0	0	53	0
20716 SUBARNA RURAL MUNICIPALITY	195	0	0	0	195	0
Parsa District	6,726	37	159	266	6,253	11
20801 THORI RURAL MUNICIPALITY	289	0	0	5	284	0
20802 JIRABHAWANI RURAL MUNICIPALITY	155	0	1	0	154	0
20803 JAGARNATHPUR RURAL MUNICIPALITY	119	0	0	3	116	0
20804 PATERWA SUGAULI RURAL MUNICIPALITY	125	0	18	0	107	0
20805 SAKHUWA PRASAUNI RURAL MUNICIPALITY	231	15	6	0	210	0
20806 PARSAGADHI MUNICIPALITY	334	7	45	17	265	0
20807 BIRGUNJ METROPOLITIAN CITY	4,139	15	83	235	3,806	0
20808 BAHUDARMAI MUNICIPALITY	319	0	0	4	315	0
20809 POKHARIYA MUNICIPALITY	262	0	1	0	261	0
20810 KALIKAMAI RURAL MUNICIPALITY	115	0	0	0	104	11
20811 DHOBINI RURAL MUNICIPALITY	127	0	0	2	125	0
20812 CHHIPAHARMAI RURAL MUNICIPALITY	164	0	5	0	159	0
20813 PAKAHA MAINPUR RURAL MUNICIPALITY	146	0	0	0	146	0
20814 BINDABASINI RURAL MUNICIPALITY	201	0	0	0	201	0

1) NSIC stands for Nepal Standard Industrial Classification.

2) Establishments only answered "BP4.1 Building/room occupied area using for Business is 1:Yes".

3) Includes "Not reported", "Unknown" and so on.

Table 8-2 Number of Persons Engaged by Section of Industrial Classification, Area of Business Place and Local Level

District and Local Level	Section of NSIC ¹⁾					
	Q					
	Human Health and Social Work					
	Area of Business Place (Building/Room)					
	Total ²⁾	Less than 100 Ft ²	100 to 299 Ft ²	300 to 499 Ft ²	500Ft ² and above	Not Stated ³⁾
Province 2						
Total	11,860	634	2,151	1,009	8,051	15
Metropolitan City	2,446	15	202	56	2,173	0
Sub-Metropolitan City	1,546	269	159	144	974	0
Municipality	6,118	267	1,421	529	3,886	15
Rural Municipality	1,750	83	369	280	1,018	0
201 Saptari District						
Total	1,259	95	282	141	741	0
Municipality	924	70	167	110	577	0
Rural Municipality	335	25	115	31	164	0
202 Siraha District						
Total	1,195	58	270	218	649	0
Municipality	902	50	211	115	526	0
Rural Municipality	293	8	59	103	123	0
203 Dhanusa District						
Total	2,535	255	256	232	1,792	0
Sub-Metropolitan City	1,276	229	125	129	793	0
Municipality	1,084	18	82	66	918	0
Rural Municipality	175	8	49	37	81	0
204 Mahottari District						
Total	813	59	200	19	535	0
Municipality	680	38	165	11	466	0
Rural Municipality	133	21	35	8	69	0
205 Sarlahi District						
Total	830	36	164	99	531	0
Municipality	670	21	131	82	436	0
Rural Municipality	160	15	33	17	95	0
206 Rautahat District						
Total	1,206	12	286	94	799	15
Municipality	1,138	12	286	87	738	15
Rural Municipality	68	0	0	7	61	0

1) NSIC stands for Nepal Standard Industrial Classification.

2) Establishments only answered "BP4.1 Building/room occupied area using for Business is 1:Yes".

3) Includes "Not reported ", "Unknown" and so on.

Table 8-2 Number of Persons Engaged by Section of Industrial Classification, Area of Business Place and Local Level

District and Local Level	Section of NSIC ¹⁾					
	Q					
	Human Health and Social Work					
	Area of Business Place (Building/Room)					
	Total ²⁾	Less than 100 Ft ²	100 to 299 Ft ²	300 to 499 Ft ²	500Ft ² and above	Not Stated ³⁾
207 Bara District						
Total	800	80	110	73	537	0
Sub-Metropolitan City	270	40	34	15	181	0
Municipality	218	39	36	47	96	0
Rural Municipality	312	1	40	11	260	0
208 Parsa District						
Total	3,222	39	583	133	2,467	0
Metropolitan City	2,446	15	202	56	2,173	0
Municipality	502	19	343	11	129	0
Rural Municipality	274	5	38	66	165	0

1) NSIC stands for Nepal Standard Industrial Classification.

2) Establishments only answered "BP4.1 Building/room occupied area using for Business is 1:Yes".

3) Includes "Not reported ", "Unknown" and so on.

Table 8-2 Number of Persons Engaged by Section of Industrial Classification, Area of Business Place and Local Level

District and Local Level	Section of NSIC ¹⁾					
	Q					
	Human Health and Social Work					
	Area of Business Place (Building/Room)					
	Total ²⁾	Less than 100 Ft2	100 to 299 Ft2	300 to 499 Ft2	500Ft2 and above	Not Stated ³⁾
Saptari District	1,259	95	282	141	741	0
20101 SAPTAKOSHI MUNICIPALITY	52	3	9	9	31	0
20102 KANCHANRUP MUNICIPALITY	105	21	8	1	75	0
20103 AGMISAIR KRISHNA SABARAN RURAL MUNICIPALITY	31	1	17	1	12	0
20104 RUPANI RURAL MUNICIPALITY	37	7	5	6	19	0
20105 SHAMBHUNATH MUNICIPALITY	61	0	1	6	54	0
20106 KHADAK MUNICIPALITY	102	8	19	28	47	0
20107 SURUNGA MUNICIPALITY	98	4	30	15	49	0
20108 BALAN-BIHUL RURAL MUNICIPALITY	47	1	11	7	28	0
20109 BODE BARSAIN MUNICIPALITY	80	16	21	0	43	0
20110 DAKNESHWOR MUNICIPALITY	71	2	15	22	32	0
20111 RAJGADHA RURAL MUNICIPALITY	46	7	8	0	31	0
20112 BISHNUPUR RURAL MUNICIPALITY	19	2	15	0	2	0
20113 RAJBIRAJ MUNICIPALITY	258	12	36	12	198	0
20114 MAHADEWA RURAL MUNICIPALITY	50	3	30	7	10	0
20115 TIRAHUT RURAL MUNICIPALITY	32	0	7	7	18	0
20116 HANUMANNAGAR KANKALINI MUNICIPALITY	97	4	28	17	48	0
20117 TILATHI KOILADI RURAL MUNICIPALITY	53	4	13	0	36	0
20118 CHHINNAMASTA RURAL MUNICIPALITY	20	0	9	3	8	0
Siraha District	1,195	58	270	218	649	0
20201 LAHAN MUNICIPALITY	209	4	38	25	142	0
20202 DHANGADHIMAI MUNICIPALITY	149	9	26	5	109	0
20203 GOLBAZAR MUNICIPALITY	95	0	19	29	47	0
20204 MIRCHAIYA MUNICIPALITY	154	1	37	9	107	0
20205 KARJANHA MUNICIPALITY	76	0	11	0	65	0
20206 KALYANPUR MUNICIPALITY	28	0	8	20	0	0
20207 NARAHA RURAL MUNICIPALITY	37	1	1	6	29	0
20208 BISHNUPUR RURAL MUNICIPALITY	37	1	9	12	15	0
20209 ARNAMA RURAL MUNICIPALITY	29	0	8	12	9	0
20210 SUKHIPUR MUNICIPALITY	47	0	10	20	17	0
20211 LAXMIPUR PATARI RURAL MUNICIPALITY	37	6	1	30	0	0
20212 SAKHUWA NANKARKATTI RURAL MUNICIPALITY	44	0	21	15	8	0
20213 BHAGAWANPUR RURAL MUNICIPALITY	26	0	7	6	13	0
20214 NAWARAJPUR RURAL MUNICIPALITY	22	0	0	11	11	0
20215 BARIYARPATTI RURAL MUNICIPALITY	31	0	12	7	12	0
20216 AURAH RURAL MUNICIPALITY	30	0	0	4	26	0
20217 SIRAHA MUNICIPALITY	144	36	62	7	39	0
Dhanusa District	2,535	255	256	232	1,792	0
20301 GANESHMAN CHARNATH MUNICIPALITY	40	0	2	2	36	0
20302 DHANUSHADHAM MUNICIPALITY	48	4	11	2	31	0
20303 MITHILA MUNICIPALITY	211	1	24	0	186	0
20304 BATESHWOR RURAL MUNICIPALITY	16	0	11	5	0	0
20305 CHHRESHWORNATH MUNICIPALITY	595	7	23	8	557	0
20306 LAXMINIYA RURAL MUNICIPALITY	50	0	5	20	25	0
20307 MITHILA BIHARI MUNICIPALITY	41	2	4	27	8	0
20308 HANSAPUR MUNICIPALITY	37	0	4	13	20	0
20309 SABAILA MUNICIPALITY	0	0	0	0	0	0
20310 SHAHIDNAGAR MUNICIPALITY	32	4	11	2	15	0
20311 KAMALA MUNICIPALITY	17	0	2	4	11	0
20312 JANAK NANDINI RURAL MUNICIPALITY	30	6	12	6	6	0
20313 BIDEHA MUNICIPALITY	23	0	0	7	16	0
20314 AURAH RURAL MUNICIPALITY	38	0	16	0	22	0
20315 JANAKPURDHAM SUB-METROPOLITAN CITY	1,276	229	125	129	793	0
20316 DHANAUJI RURAL MUNICIPALITY	41	2	5	6	28	0
20317 NAGARAIN MUNICIPALITY	40	0	1	1	38	0
20318 MUKHIYAPATTI MUSAHARMIYA RURAL MUNICIPALITY	0	0	0	0	0	0

1) NSIC stands for Nepal Standard Industrial Classification.

2) Establishments only answered "BP4.1 Building/room occupied area using for Business is 1:Yes".

3) Includes "Not reported ", "Unknown" and so on.

Table 8-2 Number of Persons Engaged by Section of Industrial Classification, Area of Business Place and Local Level

District and Local Level	Section of NSIC ¹⁾					
	Q					
	Human Health and Social Work					
	Area of Business Place (Building/Room)					
	Total ²⁾	Less than 100 Ft2	100 to 299 Ft2	300 to 499 Ft2	500Ft2 and above	Not Stated ³⁾
Mahottari District	813	59	200	19	535	0
20401 BARDIBAS MUNICIPALITY	215	5	29	2	179	0
20402 GAUSHALA MUNICIPALITY	91	10	27	2	52	0
20403 SONAMA RURAL MUNICIPALITY	40	16	24	0	0	0
20404 AURAH MUNICIPALITY	8	0	7	1	0	0
20405 BHANGAHA MUNICIPALITY	37	0	6	0	31	0
20406 LOHARPATTI MUNICIPALITY	41	6	28	0	7	0
20407 BALAWA MUNICIPALITY	43	2	13	0	28	0
20408 RAM GOPALPUR MUNICIPALITY	50	1	11	3	35	0
20409 SAMSI RURAL MUNICIPALITY	63	5	8	2	48	0
20410 MANARA SHISAWA MUNICIPALITY	61	2	23	0	36	0
20411 EKADARA RURAL MUNICIPALITY	8	0	0	0	8	0
20412 MAHOTTARI RURAL MUNICIPALITY	0	0	0	0	0	0
20413 PIPARA RURAL MUNICIPALITY	22	0	3	6	13	0
20414 MATIHANI MUNICIPALITY	18	0	4	0	14	0
20415 JALESHWOR MUNICIPALITY	116	12	17	3	84	0
Sarlahi District	830	36	164	99	531	0
20501 LALBANDI MUNICIPALITY	143	14	16	5	108	0
20502 HARIWAN MUNICIPALITY	83	0	21	0	62	0
20503 BAGMATI MUNICIPALITY	59	0	12	6	41	0
20504 BARAHATHAWA MUNICIPALITY	65	1	8	14	42	0
20505 HARIPUR MUNICIPALITY	30	3	12	15	0	0
20506 ISHWORPUR MUNICIPALITY	38	2	12	0	24	0
20507 HARIPURWA MUNICIPALITY	19	0	1	3	15	0
20508 PARSARURAL MUNICIPALITY	20	0	0	8	12	0
20509 BRAHMAPURI RURAL MUNICIPALITY	25	7	6	0	12	0
20510 CHANDRANAGAR RURAL MUNICIPALITY	6	1	3	0	2	0
20511 KABILASHI MUNICIPALITY	27	0	3	5	19	0
20512 CHAKRAGHATTA RURAL MUNICIPALITY	22	0	3	0	19	0
20513 BASBARIYA RURAL MUNICIPALITY	20	0	11	9	0	0
20514 DHANAKAUL RURAL MUNICIPALITY	20	2	3	0	15	0
20515 RAMNAGAR RURAL MUNICIPALITY	15	0	1	0	14	0
20516 BALARA MUNICIPALITY	46	0	1	13	32	0
20517 GODAITA MUNICIPALITY	47	1	3	2	41	0
20518 BISHNU RURAL MUNICIPALITY	25	5	6	0	14	0
20519 KAUDENA RURAL MUNICIPALITY	7	0	0	0	7	0
20520 MALANGAWA MUNICIPALITY	113	0	42	19	52	0
Rautahat District	1,206	12	286	94	799	15
20601 CHANDRAPUR MUNICIPALITY	244	5	106	23	110	0
20602 GUJARA MUNICIPALITY	41	1	17	7	16	0
20603 PHATUWA BIJAYAPUR MUNICIPALITY	16	0	6	6	4	0
20604 KATAHARIYA MUNICIPALITY	54	0	26	6	22	0
20605 BRINDABAN MUNICIPALITY	34	1	5	2	20	6
20606 GADHIMAI MUNICIPALITY	48	0	6	7	35	0
20607 MADHAV NARAYAN MUNICIPALITY	54	0	6	0	48	0
20608 GARUDA MUNICIPALITY	164	2	44	15	94	9
20609 DEWAHI GONAH MUNICIPALITY	25	0	0	14	11	0
20610 MAULAPUR MUNICIPALITY	3	0	3	0	0	0
20611 BOUDHIMAI MUNICIPALITY	32	2	7	0	23	0
20612 PAROHA MUNICIPALITY	43	1	30	0	12	0
20613 RAJPUR MUNICIPALITY	48	0	0	0	48	0
20614 YAMUNAMAI RURAL MUNICIPALITY	29	0	0	7	22	0
20615 DURGA BHAGAWATI RURAL MUNICIPALITY	39	0	0	0	39	0
20616 RAJDEVI MUNICIPALITY	25	0	0	6	19	0
20617 GAUR MUNICIPALITY	273	0	14	1	258	0
20618 ISHANATH MUNICIPALITY	34	0	16	0	18	0

1) NSIC stands for Nepal Standard Industrial Classification.

2) Establishments only answered "BP4.1 Building/room occupied area using for Business is 1:Yes".

3) Includes "Not reported", "Unknown" and so on.

Table 8-2 Number of Persons Engaged by Section of Industrial Classification, Area of Business Place and Local Level

District and Local Level	Section of NSIC ¹⁾					
	Q					
	Human Health and Social Work					
	Area of Business Place (Building/Room)					
	Total ²⁾	Less than 100 Ft2	100 to 299 Ft2	300 to 499 Ft2	500Ft2 and above	Not Stated ³⁾
Bara District	800	80	110	73	537	0
20701 NJAGADH MUNICIPALITY	25	7	7	4	7	0
20702 KOLHABI MUNICIPALITY	66	12	0	20	34	0
20703 JITPUR SIMARA SUB-METROPOLITIAN CITY	110	7	21	13	69	0
20704 PARAWANIPUR RURAL MUNICIPALITY	138	0	11	0	127	0
20705 PRASAUNI RURAL MUNICIPALITY	22	0	1	0	21	0
20706 BISHRAMPUR RURAL MUNICIPALITY	22	0	6	0	16	0
20707 PHETA RURAL MUNICIPALITY	16	0	2	0	14	0
20708 KALAIYA SUB-METROPOLITIAN CITY	160	33	13	2	112	0
20709 KARAIYAMAI RURAL MUNICIPALITY	27	0	19	0	8	0
20710 BARAGADHI RURAL MUNICIPALITY	29	1	0	0	28	0
20711 AADARSHA KOTWAL RURAL MUNICIPALITY	37	0	1	6	30	0
20712 SIMROUNGADH MUNICIPALITY	56	4	14	10	28	0
20713 PACHARAUTA MUNICIPALITY	47	15	0	5	27	0
20714 MAHAGADHIMAI MUNICIPALITY	24	1	15	8	0	0
20715 DEVTAL RURAL MUNICIPALITY	14	0	0	5	9	0
20716 SUBARNA RURAL MUNICIPALITY	7	0	0	0	7	0
Parsa District	3,222	39	583	133	2,467	0
20801 THORI RURAL MUNICIPALITY	29	0	0	2	27	0
20802 JIRABHAWANI RURAL MUNICIPALITY	36	1	6	17	12	0
20803 JAGARNATHPUR RURAL MUNICIPALITY	33	0	1	11	21	0
20804 PATERWA SUGAULI RURAL MUNICIPALITY	12	0	7	0	5	0
20805 SAKHUWA PRASAUNI RURAL MUNICIPALITY	29	0	1	1	27	0
20806 PARSAGADHI MUNICIPALITY	88	4	58	0	26	0
20807 BIRGUNJ METROPOLITIAN CITY	2,446	15	202	56	2,173	0
20808 BAHUDARMAI MUNICIPALITY	314	1	285	0	28	0
20809 POKHARIYA MUNICIPALITY	100	14	0	11	75	0
20810 KALIKAMAI RURAL MUNICIPALITY	17	1	0	10	6	0
20811 DHOBINI RURAL MUNICIPALITY	31	0	1	0	30	0
20812 CHHIPAHARMAI RURAL MUNICIPALITY	41	3	17	15	6	0
20813 PAKAHA MAINPUR RURAL MUNICIPALITY	27	0	5	10	12	0
20814 BINDABASINI RURAL MUNICIPALITY	19	0	0	0	19	0

1) NSIC stands for Nepal Standard Industrial Classification.

2) Establishments only answered "BP4.1 Building/room occupied area using for Business is 1:Yes".

3) Includes "Not reported", "Unknown" and so on.

Table 8-2 Number of Persons Engaged by Section of Industrial Classification, Area of Business Place and Local Level

District and Local Level	Section of NSIC ¹⁾					
	L+M+N+R+S					
	Real Estate, Professional & Scientific Activities, Administrative Services, Arts & Entertainment, Other Services					
	Area of Business Place (Building/Room)					
	Total ²⁾	Less than 100 Ft ²	100 to 299 Ft ²	300 to 499 Ft ²	500Ft ² and above	Not Stated ³⁾
Province 2						
Total	21,914	4,410	10,437	2,382	3,537	1,148
Metropolitan City	2,234	426	1,015	96	683	14
Sub-Metropolitan City	4,115	700	1,721	1,028	665	1
Municipality	11,875	2,402	5,802	794	1,747	1,130
Rural Municipality	3,690	882	1,899	464	442	3
201 Saptari District						
Total	2,778	665	1,273	265	575	0
Municipality	1,877	470	868	117	422	0
Rural Municipality	901	195	405	148	153	0
202 Siraha District						
Total	1,711	408	1,117	79	107	0
Municipality	1,262	297	838	56	71	0
Rural Municipality	449	111	279	23	36	0
203 Dhanusa District						
Total	3,228	678	1,839	206	503	2
Sub-Metropolitan City	1,856	344	1,044	108	360	0
Municipality	988	254	577	64	93	0
Rural Municipality	384	80	218	34	50	2
204 Mahottari District						
Total	2,471	513	1,297	354	297	10
Municipality	1,670	385	902	146	227	10
Rural Municipality	801	128	395	208	70	0
205 Sarlahi District						
Total	1,797	331	1,121	108	236	1
Municipality	1,560	271	966	95	227	1
Rural Municipality	237	60	155	13	9	0
206 Rautahat District						
Total	3,550	517	1,152	160	602	1,119
Municipality	3,460	482	1,105	160	594	1,119
Rural Municipality	90	35	47	0	8	0

1) NSIC stands for Nepal Standard Industrial Classification.

2) Establishments only answered "BP4.1 Building/room occupied area using for Business is 1:Yes".

3) Includes "Not reported ", "Unknown" and so on.

Table 8-2 Number of Persons Engaged by Section of Industrial Classification, Area of Business Place and Local Level

District and Local Level	Section of NSIC ¹⁾					
	L+M+N+R+S					
	Real Estate, Professional & Scientific Activities, Administrative Services, Arts & Entertainment, Other Services					
	Area of Business Place (Building/Room)					
	Total ²⁾	Less than 100 Ft ²	100 to 299 Ft ²	300 to 499 Ft ²	500Ft ² and above	Not Stated ³⁾
207 Bara District						
Total	3,228	598	1,239	1,008	381	2
Sub-Metropolitan City	2,259	356	677	920	305	1
Municipality	619	130	369	64	56	0
Rural Municipality	350	112	193	24	20	1
208 Parsa District						
Total	3,151	700	1,399	202	836	14
Metropolitan City	2,234	426	1,015	96	683	14
Municipality	439	113	177	92	57	0
Rural Municipality	478	161	207	14	96	0

1) NSIC stands for Nepal Standard Industrial Classification.

2) Establishments only answered "BP4.1 Building/room occupied area using for Business is 1:Yes".

3) Includes "Not reported ", "Unknown" and so on.

Table 8-2 Number of Persons Engaged by Section of Industrial Classification, Area of Business Place and Local Level

District and Local Level	Section of NSIC ¹⁾					
	L+M+N+R+S					
	Real Estate, Professional & Scientific Activities, Administrative Services, Arts & Entertainment, Other Services					
	Area of Business Place (Building/Room)					
	Total ²⁾	Less than 100 Ft2	100 to 299 Ft2	300 to 499 Ft2	500Ft2 and above	Not Stated ³⁾
Saptari District	2,778	665	1,273	265	575	0
20101 SAPTAKOSHI MUNICIPALITY	119	25	42	5	47	0
20102 KANCHANRUP MUNICIPALITY	159	111	37	5	6	0
20103 AGMISAIR KRISHNA SABARAN RURAL MUNICIPALITY	81	16	35	2	28	0
20104 RUPANI RURAL MUNICIPALITY	76	3	55	1	17	0
20105 SHAMBHUNATH MUNICIPALITY	162	16	79	3	64	0
20106 KHADAK MUNICIPALITY	120	27	78	2	13	0
20107 SURUNGA MUNICIPALITY	321	51	79	20	171	0
20108 BALAN-BIHUL RURAL MUNICIPALITY	85	7	41	22	15	0
20109 BODE BARSAIN MUNICIPALITY	100	41	40	10	9	0
20110 DAKNESHWOR MUNICIPALITY	126	32	85	4	5	0
20111 RAJGADHA RURAL MUNICIPALITY	124	33	47	18	26	0
20112 BISHNUPUR RURAL MUNICIPALITY	84	15	35	11	23	0
20113 RAJBIRAJ MUNICIPALITY	579	114	312	64	89	0
20114 MAHADEWA RURAL MUNICIPALITY	223	64	73	67	19	0
20115 TIRAHUT RURAL MUNICIPALITY	50	19	19	4	8	0
20116 HANUMANNAGAR KANKALINI MUNICIPALITY	191	53	116	4	18	0
20117 TILATHI KOILADI RURAL MUNICIPALITY	102	29	48	20	5	0
20118 CHHINNAMASTA RURAL MUNICIPALITY	76	9	52	3	12	0
Siraha District	1,711	408	1,117	79	107	0
20201 LAHAN MUNICIPALITY	314	77	212	9	16	0
20202 DHANGADHIMAI MUNICIPALITY	120	35	46	6	33	0
20203 GOLBAZAR MUNICIPALITY	138	13	109	3	13	0
20204 MIRCHAIYA MUNICIPALITY	216	31	172	12	1	0
20205 KARJANHA MUNICIPALITY	36	1	35	0	0	0
20206 KALYANPUR MUNICIPALITY	74	40	30	3	1	0
20207 NARAHA RURAL MUNICIPALITY	77	13	61	3	0	0
20208 BISHNUPUR RURAL MUNICIPALITY	69	15	36	5	13	0
20209 ARNAMA RURAL MUNICIPALITY	18	10	8	0	0	0
20210 SUKHIPUR MUNICIPALITY	95	33	40	16	6	0
20211 LAXMIPUR PATARI RURAL MUNICIPALITY	102	10	89	1	2	0
20212 SAKHUWA NANKARKATTI RURAL MUNICIPALITY	9	0	7	0	2	0
20213 BHAGAWANPUR RURAL MUNICIPALITY	37	21	16	0	0	0
20214 NAWARAJPUR RURAL MUNICIPALITY	5	1	4	0	0	0
20215 BARIYARPATTI RURAL MUNICIPALITY	101	17	51	14	19	0
20216 AURAH RURAL MUNICIPALITY	31	24	7	0	0	0
20217 SIRAHA MUNICIPALITY	269	67	194	7	1	0
Dhanusa District	3,228	678	1,839	206	503	2
20301 GANESHMAN CHARNATH MUNICIPALITY	90	3	76	7	4	0
20302 DHANUSHADHAM MUNICIPALITY	105	30	56	3	16	0
20303 MITHILA MUNICIPALITY	137	0	112	6	19	0
20304 BATESHWOR RURAL MUNICIPALITY	78	17	45	8	8	0
20305 CHHRESHWORNATH MUNICIPALITY	148	20	100	15	13	0
20306 LAXMINIYA RURAL MUNICIPALITY	68	21	42	5	0	0
20307 MITHILA BIHARI MUNICIPALITY	105	25	44	12	24	0
20308 HANSAPUR MUNICIPALITY	80	39	32	2	7	0
20309 SABAILA MUNICIPALITY	96	43	44	8	1	0
20310 SHAHIDNAGAR MUNICIPALITY	66	39	23	0	4	0
20311 KAMALA MUNICIPALITY	29	9	19	1	0	0
20312 JANAK NANDINI RURAL MUNICIPALITY	43	12	16	11	4	0
20313 BIDEHA MUNICIPALITY	65	42	23	0	0	0
20314 AURAH RURAL MUNICIPALITY	74	5	55	0	14	0
20315 JANAKPURDHAM SUB-METROPOLITAN CITY	1,856	344	1,044	108	360	0
20316 DHANAUJI RURAL MUNICIPALITY	107	22	50	9	24	2
20317 NAGARAIN MUNICIPALITY	67	4	48	10	5	0
20318 MUKHIYAPATTI MUSAHARMIYA RURAL MUNICIPALITY	14	3	10	1	0	0

1) NSIC stands for Nepal Standard Industrial Classification.

2) Establishments only answered "BP4.1 Building/room occupied area using for Business is 1:Yes".

3) Includes "Not reported ", "Unknown" and so on.

Table 8-2 Number of Persons Engaged by Section of Industrial Classification, Area of Business Place and Local Level

District and Local Level	Section of NSIC ¹⁾						Not Stated ³⁾
	L+M+N+R+S						
	Real Estate, Professional & Scientific Activities, Administrative Services, Arts & Entertainment, Other Services						
	Area of Business Place (Building/Room)						
	Total ²⁾	Less than 100 Ft2	100 to 299 Ft2	300 to 499 Ft2	500Ft2 and above		
Mahottari District	2,471	513	1,297	354	297	10	
20401 BARDIBAS MUNICIPALITY	160	21	102	12	25	0	
20402 GAUSHALA MUNICIPALITY	232	33	158	10	31	0	
20403 SONAMA RURAL MUNICIPALITY	42	8	10	8	16	0	
20404 AURAH MUNICIPALITY	54	13	23	18	0	0	
20405 BHANGAHA MUNICIPALITY	113	15	62	2	34	0	
20406 LOHARPATTI MUNICIPALITY	180	42	105	33	0	0	
20407 BALAWA MUNICIPALITY	116	39	64	2	11	0	
20408 RAM GOPALPUR MUNICIPALITY	97	34	54	9	0	0	
20409 SAMSI RURAL MUNICIPALITY	97	32	51	12	2	0	
20410 MANARA SHISAWA MUNICIPALITY	184	99	54	4	17	10	
20411 EKADARA RURAL MUNICIPALITY	481	36	251	185	9	0	
20412 MAHOTTARI RURAL MUNICIPALITY	27	9	15	0	3	0	
20413 PIPARA RURAL MUNICIPALITY	154	43	68	3	40	0	
20414 MATIHANI MUNICIPALITY	128	18	39	50	21	0	
20415 JALESHWOR MUNICIPALITY	406	71	241	6	88	0	
Sarlahi District	1,797	331	1,121	108	236	1	
20501 LALBANDI MUNICIPALITY	187	18	151	10	7	1	
20502 HARIWAN MUNICIPALITY	284	33	132	35	84	0	
20503 BAGMATI MUNICIPALITY	225	60	87	0	78	0	
20504 BARAHATHAWA MUNICIPALITY	211	49	125	15	22	0	
20505 HARIPUR MUNICIPALITY	74	15	45	8	6	0	
20506 ISHWORPUR MUNICIPALITY	147	41	88	9	9	0	
20507 HARIPURWA MUNICIPALITY	43	7	25	4	7	0	
20508 PARSARURAL MUNICIPALITY	16	9	7	0	0	0	
20509 BRAHMAPURI RURAL MUNICIPALITY	22	6	16	0	0	0	
20510 CHANDRANAGAR RURAL MUNICIPALITY	35	6	25	1	3	0	
20511 KABILASHI MUNICIPALITY	52	14	35	0	3	0	
20512 CHAKRAGHATTA RURAL MUNICIPALITY	66	9	49	2	6	0	
20513 BASBARIYA RURAL MUNICIPALITY	15	4	11	0	0	0	
20514 DHANAKAUL RURAL MUNICIPALITY	24	9	6	9	0	0	
20515 RAMNAGAR RURAL MUNICIPALITY	32	5	26	1	0	0	
20516 BALARA MUNICIPALITY	36	11	24	0	1	0	
20517 GODAITA MUNICIPALITY	81	19	48	4	10	0	
20518 BISHNU RURAL MUNICIPALITY	22	8	14	0	0	0	
20519 KAUDENA RURAL MUNICIPALITY	5	4	1	0	0	0	
20520 MALANGAWA MUNICIPALITY	220	4	206	10	0	0	
Rautahat District	3,550	517	1,152	160	602	1,119	
20601 CHANDRAPUR MUNICIPALITY	477	58	229	45	145	0	
20602 GUJARA MUNICIPALITY	1,196	19	29	6	28	1,114	
20603 PHATUWA BIJAYAPUR MUNICIPALITY	175	22	91	5	57	0	
20604 KATAHARIYA MUNICIPALITY	106	19	78	2	5	2	
20605 BRINDABAN MUNICIPALITY	168	18	109	6	33	2	
20606 GADHIMAI MUNICIPALITY	66	23	42	0	1	0	
20607 MADHAV NARAYAN MUNICIPALITY	40	12	23	0	5	0	
20608 GARUDA MUNICIPALITY	344	86	115	22	120	1	
20609 DEWAHI GONAH MUNICIPALITY	25	8	13	0	4	0	
20610 MAULAPUR MUNICIPALITY	65	25	24	6	10	0	
20611 BOUDHIMAI MUNICIPALITY	91	58	29	0	4	0	
20612 PAROHA MUNICIPALITY	63	13	39	5	6	0	
20613 RAJPUR MUNICIPALITY	184	15	42	20	107	0	
20614 YAMUNAMAI RURAL MUNICIPALITY	49	33	16	0	0	0	
20615 DURGA BHAGAWATI RURAL MUNICIPALITY	41	2	31	0	8	0	
20616 RAJDEVI MUNICIPALITY	48	5	19	13	11	0	
20617 GAUR MUNICIPALITY	328	75	183	30	40	0	
20618 ISHANATH MUNICIPALITY	84	26	40	0	18	0	

1) NSIC stands for Nepal Standard Industrial Classification.

2) Establishments only answered "BP4.1 Building/room occupied area using for Business is 1:Yes".

3) Includes "Not reported", "Unknown" and so on.

Table 8-2 Number of Persons Engaged by Section of Industrial Classification, Area of Business Place and Local Level

District and Local Level	Section of NSIC ¹⁾					
	L+M+N+R+S					
	Real Estate, Professional & Scientific Activities, Administrative Services, Arts & Entertainment, Other Services					
	Area of Business Place (Building/Room)					
	Total ²⁾	Less than 100 Ft2	100 to 299 Ft2	300 to 499 Ft2	500Ft2 and above	Not Stated ³⁾
Bara District	3,228	598	1,239	1,008	381	2
20701 NJAGADH MUNICIPALITY	72	5	59	4	4	0
20702 KOLHABI MUNICIPALITY	94	20	68	5	1	0
20703 JITPUR SIMARA SUB-METROPOLITIAN CITY	1,676	193	424	878	181	0
20704 PARAWANIPUR RURAL MUNICIPALITY	76	14	43	6	13	0
20705 PRASAUNI RURAL MUNICIPALITY	56	26	28	1	0	1
20706 BISHRAMPUR RURAL MUNICIPALITY	32	18	14	0	0	0
20707 PHETA RURAL MUNICIPALITY	55	23	25	7	0	0
20708 KALAIYA SUB-METROPOLITIAN CITY	583	163	253	42	124	1
20709 KARAIYAMAI RURAL MUNICIPALITY	21	5	9	0	7	0
20710 BARAGADHI RURAL MUNICIPALITY	43	12	28	3	0	0
20711 AADARSHA KOTWAL RURAL MUNICIPALITY	36	5	24	7	0	0
20712 SIMROUNGADH MUNICIPALITY	156	64	51	5	36	0
20713 PACHARAUTA MUNICIPALITY	61	16	24	11	10	0
20714 MAHAGADHIMAI MUNICIPALITY	236	25	167	39	5	0
20715 DEVTAL RURAL MUNICIPALITY	3	3	0	0	0	0
20716 SUBARNA RURAL MUNICIPALITY	28	6	22	0	0	0
Parsa District	3,151	700	1,399	202	836	14
20801 THORI RURAL MUNICIPALITY	46	7	39	0	0	0
20802 JIRABHAWANI RURAL MUNICIPALITY	46	13	22	1	10	0
20803 JAGARNATHPUR RURAL MUNICIPALITY	17	6	9	2	0	0
20804 PATERWA SUGAULI RURAL MUNICIPALITY	33	19	14	0	0	0
20805 SAKHUWA PRASAUNI RURAL MUNICIPALITY	109	26	50	2	31	0
20806 PARSAGADHI MUNICIPALITY	84	14	54	6	10	0
20807 BIRGUNJ METROPOLITIAN CITY	2,234	426	1,015	96	683	14
20808 BAHUDARMAI MUNICIPALITY	168	36	61	53	18	0
20809 POKHARIYA MUNICIPALITY	187	63	62	33	29	0
20810 KALIKAMAI RURAL MUNICIPALITY	43	7	12	3	21	0
20811 DHOBINI RURAL MUNICIPALITY	24	9	9	0	6	0
20812 CHHIPAHARMAI RURAL MUNICIPALITY	53	28	19	0	6	0
20813 PAKAHA MAINPUR RURAL MUNICIPALITY	68	25	17	6	20	0
20814 BINDABASINI RURAL MUNICIPALITY	39	21	16	0	2	0

1) NSIC stands for Nepal Standard Industrial Classification.

2) Establishments only answered "BP4.1 Building/room occupied area using for Business is 1:Yes".

3) Includes "Not reported", "Unknown" and so on.

SECTION III:

Appendices

STRICTLY CONFIDENTIAL



Government of Nepal
National Planning Commission



Central Bureau of Statistics
National Economic Census 2018
Form B

The information collected with this questionnaire will be kept confidential according to Statistical Act, 1958 of Nepal. No any information of individual business establishment will be published as not to disclose individual identification. The information collected in this census will not be used for taxation purpose. These collected individual data will only be used as statistical aggregates. That is, economic statistics required for formulating of plans and policies are produced by collecting basic information on the current status of the establishment.

Please fill in the following questions as of Baishakh 1, 2075 (14 April 2018 in Western calendar) if no other individual instruction. The questions should be asked to establishment owner, manager, or concerned person of the establishment.

If a response is not applicable, please fill in a bar "-" in the appropriate box.

1- Area Information			AI
Area	Name	Code	
A11. District			
A12. Municipality/ Rural Municipality			
A13. Ward			
A14. Village/ Settlement Name			
A15. Enumeration Area (EA)			
A16. Sub Enumeration Area (SEA)			

2- Establishment Information			
E11. Establishment Number (Please transcribe from column 2 of Form A: Establishment List.)			
E12. Name of Establishment or Business			
E13. Type of Business			
E14. Address of Establishment	E14A. Name of Road/ Street:		E14B. House Number:
	E14C. Name of the Business Complex/ Mall/ Building:		
	E14D. Flat Number/ Floor Number:		E14E. Shop Number:
E15. Information for Contact	E15A. Phone Number of Establishment:	E15B. E-mail Address:	E15C. Website Address:
	E15D. Name of Contact Person:	E15E. Designation of Contact Person:	E15F. Phone Number of Contact Person:

3- Registration at Government Agencies			
RI1. Is this establishment registered at any Government Agencies? (if not go to OW1)	1- Registered	2- Not registered (Go to OW1)	<input type="text"/>

Registered or not at the following Government Agencies			
RI2. Inland Revenue Office	1- Registered	2- Not registered (Go to RI3)	<input type="text"/>
RI2.1 Permanent Account Number (PAN) , VAT No., or TPIN			
RI3. District Office/ Development Committee of Cottage and Small Industries	1- Registered	2- Not registered	<input type="text"/>
RI4. Office of Company Registrar	1- Registered	2- Not registered	<input type="text"/>
RI5. Department of Industry	1- Registered	2- Not registered	<input type="text"/>
RI6. Office of Commerce and Supplies	1- Registered	2- Not registered	<input type="text"/>
RI7. District Administrative Office	1- Registered	2- Not registered	<input type="text"/>
RI8. Ministry of Health	1- Registered	2- Not registered	<input type="text"/>
RI9. Ministry of Education	1- Registered	2- Not registered	<input type="text"/>
RI10. Office of Cooperative Registrar	1- Registered	2- Not registered	<input type="text"/>
RI11. District Development Committee/ District Coordinating Committee	1- Registered	2- Not registered	<input type="text"/>
RI12. Municipality/ VDC/ Rural Municipality	1- Registered	2- Not registered	<input type="text"/>
RI13A. Other (specify):			<i>CBS and SOs use only</i> <input type="text"/>
RI13B. Other (specify):			<input type="text"/>

4- Legal Status of Registered Establishment or Business		
LS1. Legal Status of Registered Establishment or Business		
1- Individual proprietor	6- Government agency	<input type="text"/>
2- Partnership	7- State-owned organization (including quasi government and autonomy-owned organization)	
3- Private limited company	8- NGO (Non-Governmental Organization)	
4- Public limited company	9- Users' Group / Consumer Group	
5- Cooperative	10- Others (specify):	
LS2. Is this Establishment or Business Multinational Company ?		
	1- Yes	<input type="text"/>
	2- No	

5- Ownership Status of "Not Registered" Establishment or Business	
OW1. Ownership of "Not Registered" Establishment or Business	
1- Individual proprietor	<input type="text"/>
2- Partnership	
3- Others (specify)	

6- Characteristics of Manager and Owner (If there are any owners, the most investing owner should be filled in.)			
MO1. Sex of Manager	1- Male 2- Female	<input type="text"/>	Age in completed years
MO2. Sex of Owner	1- Male 2- Female 3- Not applicable (Go to BO1)	<input type="text"/>	Age in completed years
MO3. Country of Owner	1- Nepal 2- India 3- China 4- Pakistan 5- Bangladesh 6- Sri Lanka 7- Malaysia 8- Thailand	9- Singapore 10- Other ASEAN countries 11- Japan 12- Gulf countries 13- United State of America 14- United Kingdom 15- EU countries 16- Others (specify country)	<input type="text"/>

7- Business Operation Information				
	o'clock	minutes	working hours	Circle either of them
BO1. Opening Time				1- AM 2- PM
BO2. Closing Time				1- AM 2- PM
BO3. Working Hours				

BO4. Business Period Is this establishment regularly operating through the year? Circle Yes or No.	1- Yes 2- No (seasonal business) (Go to BO6)	<input type="checkbox"/>																										
BO5. How many working days did this establishment have for the last one year?	<input type="text"/> working days (Go to BO8)																											
BO6. When is the season? Choose the opening month and the closing month.	<table border="1"> <thead> <tr> <th>Opening month</th> <th>Closing month</th> </tr> </thead> <tbody> <tr><td>1 Baishakh</td><td>1 Baishakh</td></tr> <tr><td>2 Jestha</td><td>2 Jestha</td></tr> <tr><td>3 Ashadh</td><td>3 Ashadh</td></tr> <tr><td>4 Shrawan</td><td>4 Shrawan</td></tr> <tr><td>5 Bhadra</td><td>5 Bhadra</td></tr> <tr><td>6 Ashwin</td><td>6 Ashwin</td></tr> <tr><td>7 Kartik</td><td>7 Kartik</td></tr> <tr><td>8 Mangsir</td><td>8 Mangsir</td></tr> <tr><td>9 Poush</td><td>9 Poush</td></tr> <tr><td>10 Magh</td><td>10 Magh</td></tr> <tr><td>11 Phalgun</td><td>11 Phalgun</td></tr> <tr><td>12 Chaitra</td><td>12 Chaitra</td></tr> </tbody> </table>	Opening month	Closing month	1 Baishakh	1 Baishakh	2 Jestha	2 Jestha	3 Ashadh	3 Ashadh	4 Shrawan	4 Shrawan	5 Bhadra	5 Bhadra	6 Ashwin	6 Ashwin	7 Kartik	7 Kartik	8 Mangsir	8 Mangsir	9 Poush	9 Poush	10 Magh	10 Magh	11 Phalgun	11 Phalgun	12 Chaitra	12 Chaitra	Opening month <input type="text"/> Closing month <input type="text"/>
Opening month	Closing month																											
1 Baishakh	1 Baishakh																											
2 Jestha	2 Jestha																											
3 Ashadh	3 Ashadh																											
4 Shrawan	4 Shrawan																											
5 Bhadra	5 Bhadra																											
6 Ashwin	6 Ashwin																											
7 Kartik	7 Kartik																											
8 Mangsir	8 Mangsir																											
9 Poush	9 Poush																											
10 Magh	10 Magh																											
11 Phalgun	11 Phalgun																											
12 Chaitra	12 Chaitra																											

BO7. How many working days did this establishment have in the season?	<input type="text"/> working days				
BO8 Year of Starting the Business (Baishakh 1, 2075 in Nepali calendar is April 14, 2018 in western calendar.) ► Fill in the month and year of starting the business in Nepali calendar.	<table border="1"> <thead> <tr> <th>yyyy</th> <th>mm</th> </tr> </thead> <tbody> <tr> <td><input type="text"/></td> <td><input type="text"/></td> </tr> </tbody> </table>	yyyy	mm	<input type="text"/>	<input type="text"/>
yyyy	mm				
<input type="text"/>	<input type="text"/>				

8- Tenure, Kind, and Area (square feet: ft ²) of Business Place (If using land directly, respond not only building but also land.)		
BP1. Tenure of Business Place (Building)	1- Owned 2- Rented 3- Lease or contract out 4- Others (Specify:) 5- Not applicable	<input type="text"/>
BP2. Tenure of Business Place (Land)	1- Owned 2- Rented 3- Lease or contract out 4- Others (Specify:) 5- Not applicable	<input type="text"/>
BP3. Kind of Business Place	1- Street business 2- Home business (Business place and owner's residence are united into one) 3- Business in a building with sturdy construction for shop, office, apartment, etc. (Business place and owner's residence are separate.) 4- Business in traditional market with flat building or simple construction 5- Business in modern shopping mall with signboard and sturdy construction (building with more than two stories where a number of establishments are operating) 6- Business occupying exclusively one block or one building with signboard and sturdy construction (Ex: Factory, Bank, Hospital, School, Hotel, etc.) 7- Others	<input type="text"/>
BP4. Total Area of Business Place (square feet: ft²)		
BP4.1 Building / Room occupied area using for Business (square feet: ft²)	1- Yes 2- Not applicable (Go to BP4.2)	Specify the total area ft ²
BP4.2 Land occupied area using for Business (square feet: ft²)	1- Yes 2- Not applicable (Go to Part 9)	Specify the total area ft ²

9- Number of Persons Engaged in this establishment as of the reference date						
(In the case of "Head office" (OF1=2), all persons engaged in its branch office(s) and subbranch office(s) are excluded.)						
(1)	(2)	Persons engaged				
		1- Total	Nepali		Foreigner	
			2- Male	3- Female	4- Male	5- Female
(3)	(4)	(5)	(6)	(7)		
PE1.1	Working proprietors/ partners					
PE1.2	Unpaid family workers					
PE1.3	Working directors (Managers) (excluding unpaid directors)					
PE1.4	Regular employees (those who are employed on a continuous basis with six month period or longer)					
PE1.5	Temporary employees (other employees than "regular employees")					
PE1.	Total number of persons engaged (Total of "PE1.1" to "PE1.5")					

(1)	(2)	Persons engaged or Workers				
		1- Total	Nepali		Foreigner	
			2- Male	3- Female	4- Male	5- Female
(3)	(4)	(5)	(6)	(7)		
PE2.1	Aged 15 and under					
PE2.2	Technical staff					
PE2.3	Disabled staff					
PE2.4	Accepted workers from other institutions (Other than the employees cited in PE1, persons dispatched from separately operated establishments to work at the establishment)					

10- Main Economic Activity					
<p>►Describe a main economic activity that is done in this establishment. For example, selling (to wholesalers or consumers), manufacturing or repairing goods, or providing services.</p> <p>►Describe about these goods or services also.</p> <p>►In the case of "Head office" (OF1), all activities of its branch office(s) are excluded.</p>					
EA1. Main Economic Activity	<div style="border: 1px solid black; padding: 5px;"> <p>.....</p> <p>.....</p> <p>.....</p> </div> <div style="float: right; background-color: #e0e0e0; padding: 5px; text-align: center;"> <p><i>CBS and SOs use only</i></p> <table border="1" style="width: 100%; height: 30px;"> <tr> <td style="width: 25%;"></td> <td style="width: 25%;"></td> <td style="width: 25%;"></td> <td style="width: 25%;"></td> </tr> </table> </div>				

11- Single Unit, Head Office or Branch Office										
OF1. Single Unit, Head Office, or Branch Office			1- Single unit (Go to AR1) 2- Head office (Go to HO1) 3- Branch office 4- Subbranch office						<input style="width: 50px; height: 20px;" type="text"/>	
OF2. Name, Address and PAN of Head Office ▶ In case of "Branch office" or "Subbranch office". ▶ In case of "Subbranch office", fill in the name and address of its upper-level office.										
OF2.1 Name:									(Go to CS1 Part 18)	
OF2.2 Address:										
OF2.3 Permanent Account Number (PAN):										

12- Questions HO1 to HO4 below refer only to establishments of "Head office".	
HO1. Number of Branch Offices and Subbranch Offices that establishment supervises	<input style="width: 80px; height: 25px;" type="text"/>
HO2. Total number of entire regular employees ▶ The "entire regular employees" include regular employees of head office, branch office(s), and subbranch office(s) (namely, "Head office + Branch office(s) + Subbranch office(s)")	<input style="width: 80px; height: 25px;" type="text"/>

Economic activities of the entire entity that include not only those of this head office but also those of branch office(s) and subbranch office(s) (namely, "Head office + Branch office(s) + Subbranch office(s)")		
HO3. Main economic activity ▶ State a main economic activity in terms of the largest value added or the largest manpower input.	<i>CBS and SOs use only</i> <input style="width: 80px; height: 25px;" type="text"/>
HO4. Secondary economic activity if this entity has two or more kinds of economic activities.	<input style="width: 80px; height: 25px;" type="text"/>

16- Access for Credit					
AC1. Has this establishment or this enterprise borrowed or paid back financial loan for business purpose within the last three years? ▶ Circle the code.	1- Yes 2- No (Go to AC4)				<input type="text"/>
AC2. From where has this establishment or this enterprise borrowed the financial loan?	1- Bank 2- Finance 3- Micro Finance 4- Cooperative 5- Personal 6- Other Institutions				<input type="text"/>
AC3. How much is its average interest rate per year? (Please round off it to the one decimal place.)			.	%	Go to PC1
AC4. Has this establishment or this enterprise had experience that it couldn't borrow institutional financial loan although it tried to do? ▶ Circle the code.	1- Yes 2- No				

17- Parent Company					
PC1. Does this establishment have a parent company? Parent company holds a majority of all shares in this company.	1- Yes 2- No (Go to CS1)				<input type="text"/>
PC2. Name, Address and PAN of Parent Company					
PC2.1 Name:					
PC2.2 Address:					
PC2.3 Permanent Account Number (PAN):					

18- Census Status (To be filled in by enumerator)

CS1. Status of Survey ▶ Circle the code.	1- Completely enumerated 2- Partially completed 3- Unable to complete	<input type="text"/>
---	---	----------------------


19- Respondent's Information

Respondent's Name :
Designation :
Date of Interview :
Stamp of Establishment :

	Name	Signature	Date
Enumerator			
Supervisor			

Coverage of National Economic Census 2018

Section of ISIC Rev. 4		Kind of Establishment		
		Registered / Not registered	Not registered	
		Fixed location	Movable but the same place	Mobile
A	Agriculture, forestry and fishing	(Registered only)		
B	Mining and quarrying			
C	Manufacturing			
D	Electricity, gas, steam and air conditioning supply			
E	Water supply; sewerage, waste management and remediation activities			
F	Construction			
G	Wholesale and retail trade; repair of motor vehicles and motorcycles			
H	Transportation and storage			
I	Accommodation and food service activities			
J	Information and communication			
K	Financial and insurance activities			
L	Real estate activities			
M	Professional, scientific and technical activities			
N	Administrative and support service activities			
O	Public administration and defence; compulsory social security			
P	Education			
Q	Human health and social work activities			
R	Arts, entertainment and recreation			
S	Other service activities			
T	Activities of households as employers; undifferentiated goods- and services-producing activities of households for own use			
U	Activities of extraterritorial organizations and bodies			

 shows the coverage of the Economic Census.



From
the People of Japan

