



**GOVERNMENT OF NEPAL**

# **National Economic Census 2018**

## **Provincial Profile**

### **Sudurpashchim Province**



**National Planning Commission  
Central Bureau of Statistics**

**Kathmandu, Nepal**

**March 2021**





**GOVERNMENT OF NEPAL**

# **National Economic Census 2018**

## **Provincial Profile**

### **Sudurpashchim Province**



**National Planning Commission  
Central Bureau of Statistics**

**Kathmandu, Nepal**

**March 2021**

**Published by:**

**Central Bureau of Statistics**

Address: Ramshahpath, Thapathali, Kathmandu, Nepal.

Phone: +977-1-4100524, 4245947

Fax: +977-1-4227720

P.O. Box No: 11031

E-mail: [ecocen@cbs.gov.np](mailto:ecocen@cbs.gov.np); [ecnepal2018@gmail.com](mailto:ecnepal2018@gmail.com)

ISBN: 978-9937-0-8815-2



# Government of Nepal National Planning Commission

**Vice-Chairman**

## MESSAGE

It is my pleasure to state that Central Bureau of Statistics (CBS) has successfully conducted the nationwide first historic National Economic Census (NEC) from April 14 to June 14 2018. The National Planning Commission is happy to share this report based on the results of National Economic Census of Nepal. This report provides various economic, industry and business information in different dimensions for the users in national and sub-national levels. The report contains the statistical information on establishments, persons engaged and other related characteristics. The result of this census will be the framework for further statistical surveys to generate advanced thematic characteristics. The census results play a key role in the development planning, monitoring and evaluation of the programs. Hence, this report will also be instrumental for the Sustainable Development Goals (SDGs) progress monitoring. I hope that this report will be an important source of data for policy makers, planners, business communities, development partners, researchers, civil society, media etc. in formulating policies, undertaking development programs and studies.

On behalf of the National Planning Commission, I would like to extend my sincere thanks to all members of steering committee and technical committee for their valuable guidance throughout the census process. My heartiest thanks go to all the concerned leadership and staffs of CBS for bringing out the series of reports in time. I sincerely acknowledge JICA for technical support in this census. I would also like to thank persons both within and outside the government who contributed the smooth implementation of the census programme and made it a success.

2021



Prof. Dr. Puspa Raj Kadel





**Member**

# **Government of Nepal National Planning Commission**

## **FOREWORD**

It is my immense pleasure to write few words on the publication of the analytical reports of National Economic Census (NEC) 2018. Being the first economic census, it has great scope and importance providing disaggregated data on Nepalese economy and its sectoral dimensions. The analytical report provides various indicators and data in varied dimensions for the users in national, provincial and local levels. It includes the statistical information on number of establishments, persons engaged and other related characteristics. The result included in this report will serve as the framework for further statistical surveys to generate advanced thematic characteristics. The census results play the key role in the development planning, monitoring and evaluation of development programs carried out by three tiers of the government. Therefore, this report will also be instrumental for the monitoring of Fifteenth periodic plan, provincial and local level plans, Sustainable Development Goals (SDGs) and other development initiatives. I hope that this analytical report will be a leading source of data for planners, policy makers, private sectors, development partners, researchers, civil society, media and the general public in formulating policies, managing development programs, civic information and studies.

Central Bureau of Statistics (CBS) is thankful for the effort of implementing first Economic Census and carrying out this analytical report. I would like to extend my sincere thanks to Honorable Vice-Chairman Prof. Dr. Puspa Raj Kandel for his appreciable leadership in Census Steering Committee. All the members of steering committee, technical committee and thematic committees are also thankful for their valuable guidance throughout the census process. My heartiest thanks go to all concerned leadership and staffs of CBS for bringing out the series of reports in time. I also want to sincerely acknowledge the Japan International Cooperation Agency (JICA) for the technical support in this census. I would also like to thank all stakeholders in entire government and elsewhere who contributed the smooth implementation of census.

2021

**Dr. Ram Kumar Phuyal**







# Government of Nepal National Planning Commission


## PREFACE

Data are the heart of planning and policy formulation. An informed decision-making process is only possible with official statistics that present the accurate picture of the nation's economy. Hence, it becomes a responsibility of the government to make official statistics of all the sectors easily available and accessible to all so that the decisions made by individuals and institutions can be effective and subsequently lead to yield desired results within the targeted period of time. The National Economic Census is the statistical operation covering the establishments of agriculture, forestry and fisheries (formal) and various non-agriculture sectors (formal and informal) of the economy. The census was conducted with the aim to fulfill basic data gaps on economic statistics of the country.

Central Bureau of Statistics has brought a series of reports on National Economic Census 2018, conducted during the period of April to June, 2018. I believe that the different publications on economic census providing variety of key information on the economic characteristics of the economic entities will be useful to a wide range of stakeholders for evidence-based decision making as well as policy formulation for overall development of the country. The census results will also be more useful in formulating policies and programs at three tiers of the government: local, provincial, and federal. Further, it is equally important for monitoring development progress particularly of on Sustainable Development Goals (SDGs).

I would like to extend my sincere thanks to the Director General of CBS and its team for their great effort for successfully completing the Economic Census on time. I would also like to acknowledge and appreciate the support provided by Japan International Cooperation Agency (JICA) for through technical assistance in carrying out first of its kind Economic Census in the country. Finally, I offer our cordial appreciation to our valued people, respondents and the stakeholders who extended their full cooperation for the smooth and successful completion of the census.

2021



Kewal Prasad Bhandari





**Director General**

**Government of Nepal  
National Planning Commission  
Central Bureau of Statistics**

**ACKNOWLEDGEMENT**

It is my pleasure to release Provincial Profile, Sudurpashchim Province of National Economic Census 2018. Central Bureau of Statistics (CBS) conducted the first National Economic Census 2018 (NEC2018) from 14 April to 14 June 2018, covering the entire territory of Nepal. Its main objective was to know the nature of the economic characteristics on the Nepalese economy. CBS has already released National Report First Volume, Provincial Reports, National Summary Report in Nepali language, National Report Second Volume, National Profile 1, National Profile 2, Analytical Report No. 1 and No. 2, Ward Profile 1, National Report 3-1 (by Industry), National Report 3-2 (by Size of Persons Engaged), National Report 3-3 (Province and Districts), National Profile 3 (on Revenues/Sales), Ward Profile No. 2 (urban municipality) and Provincial Profile- Province 1 for the users. This province profile contains the data of tables on number of establishments, number of persons engaged by industry and size of persons are provided into various business characteristics of establishment at local level. It is expected that the data tables revealed in this profile will be useful for various users at national, province and local levels, and to private sectors, researchers, and development partners to understand the economic situation at local level.

I would like to thank Dr. Hem Raj Regmi, Deputy Director General, economic statistics division of the Bureau for his valuable contribution and leading role in the census. Mr. Anil Sharma, and Mr. Mahesh Chand Pradhan, Directors of the economic census section deserve special thanks for their lead role in contributing the profile and driving the overall census planning, implementation, data processing and data dissemination. I also would like to thank Mr. Prakash Pokharel, Mr. Bikash Malla, statistics officers of the Economic Census section for supporting the census administration and management.

I would like to thank all members of Economic Census Steering Committee, Technical Committee, Joint Coordinating Committee, Media Campaign Committee, and District Economic Census Coordination Committee, which provided support for the implementation of the NEC2018. I would like to thank all respondents for providing invaluable information during the census enumeration. I heartily appreciate district census officers and their team, all the staff of the Bureau and National Planning Commission who had extended support in this national endeavor.

I gratefully acknowledge technical assistance provided by the Government of Japan via Japan International Cooperation Agency (JICA) in the Project on capacity development for the implementation of Economic Census 2018 in Nepal. Our deep thanks are due to Mr. Fumihiko Nishi, Chief Adviser and other experts of the Project, who made all the best efforts in preparation of this profile and in successful implementation of NEC2018.

CBS always welcomes comments and suggestions from users which would be valuable for the improvement of our future publications.

March 2021

**Nebin Lal Shrestha**



# Contents

	<b>Page</b>
Message.....	iii
Foreword.....	v
Preface.....	vii
Acknowledgement.....	ix
Contents.....	xi

## **Section I :Outline**

Outline of National Economic Census 2018 (NEC2018) of Nepal.....	I-3
Concepts and Definitions of NEC2018 of Nepal.....	I-19

## **Section II : Establishment and Persons Engaged by Industry, Employment Structure and Local Level**

Table 1-1. Number of Establishments by Section of Industrial Classification, Size of Persons Engaged and Local Level.....	II-3
Table 1-2 Number of Persons Engaged by Section of Industrial Classification, Size of Persons Engaged and Local Level.....	II-47
Table 2-1 Number of Establishments by Section of Industrial Classification and Working Hours per Day and Local Level.....	II-91
Table 2-2 Number of Persons Engaged by Section of Industrial Classification and Working Hours per Day and Local Level.....	II-135
Table 3-1 Number of Establishments by Section of Industrial Classification, Working Days for the last one year and Local Level.....	II-179
Table 3-2 Number of Persons Engaged by Section of Industrial Classification, Working Days for the last one year and Local Level.....	II-223
Table 4-1 Number of Establishments by Section of Industrial Classification, Year of starting the Business and Local Level.....	II-267

Table 4-2 Number of Persons Engaged by Section of Industrial Classification, Year of starting the Business and Local Level.....	II-311
Table 5-1 Number of Establishments by Section of Industrial Classification, Tenure of Business Place (Building) and Local Level.....	II-355
Table 5-2 Number of Persons Engaged by Section of Industrial Classification, Tenure of Business Place (Building) and Local Level.....	II-399
Table 6-1 Number of Establishments by Section of Industrial Classification, Tenure of Business Place (Land) and Local Level.....	II-443
Table 6-2 Number of Persons Engaged by Section of Industrial Classification, Tenure of Business Place (Land) and Local Level.....	II-487
Table 7-1 Number of Establishments by Section of Industrial Classification, Kind of Business Place and Local Level.....	II-531
Table 7-2 Number of Persons Engaged by Section of Industrial Classification, Kind of Business Place and Local Level.....	II-575
Table 8-1 Number of Establishments by Section of Industrial Classification, Area of Business Place and Local Level.....	II-619
Table 8-2 Number of Persons Engaged by Section of Industrial Classification, Area of Business Place and Local Level.....	II-663

### **Section III :Appendices**

Appendix 1:Specimen of Form B of NEC2018.....	III-3
Appendix 2:Coverage of NEC2018.....	III-13

# **SECTION I:**

## **Outline**

\* The final results are sorted out based on the new administrative areas as of 14 April 2018.





## **Outline of National Economic Census 2018 (NEC2018) of Nepal**

### **1.1. Background**

A reliable and strong statistical infrastructure like database is the foundation of organized and proper policy formulation, developing plans and programs. The Central Bureau of Statistics (CBS), has been contributing the data for various sectors of the economy to meet the requirements of the policy makers and planners. At present days, demand of enormous data requirements exists in various sectors, the collection and update of data for various sectors are a challenge. Fairly reasonable data for the agriculture and non-agriculture sectors is highly desired. Keeping in view the importance of the various sectors of economic activities and non-availability of basic frame for adoption in various sampling methods for collection of data and estimation of various parameters or establishing business directory, it was necessary to conduct Economic Census in the country as a benchmark source. With this background, the CBS initiated to start the first Economic Census for preparing frame of establishments which can be used for various thematic surveys for collection of data on detailed characteristics of the economy. The basic purpose of conducting the economic census (EC) was to prepare a frame for follow up surveys intended to collect more detailed sector specific information. In view of the rapid changes in the economy, it is necessary to conduct the economic census periodically in order to update the frame.

An Economic Census (EC) is the complete enumeration of all establishments belonging to a given population at a particular time with respect to well defined characteristics located within geographical boundaries of a country. Basically, it is the whole process of collecting, compiling, processing, analyzing, and publishing economic data related to all economic units of the country. Census is a well-structured statistical operation providing timely, reliable, accurate and detailed data on the size and distribution of economic units of different categories. The first National Economic Census (NEC) of Nepal was conducted from 14 April to 14 June 2018 in all over the country. This will also be a major source of statistics on economic activities in the country. The EC essentially develops a sample frame for conducting various thematic economic surveys, and develops business registers for large and small scale establishments in different sectors like agriculture, mining and quarrying, manufacturing, wholesale and retail trade, education, health etc. A large number of new economic establishments emerge and diminish over time. It is imperative to conduct economic census covering all establishments conducting different sectors of economic activities as mentioned in International Standard Industrial Classification of all economic activities (ISIC revision 4) in order to know real picture of the economy. It was one of reasons that Government of Nepal decided to conduct the first National Economic Census of the country realizing to fulfill the shortfall of economic data in the country and to develop statistical business register in Nepal.

The economic census is a primary source of benchmark economic statistics providing major data about the structure and functioning of the national economy

about both the formal and informal sectors. The first economic census of Nepal will play an important role in the improvement of national accounts statistics, production and price indices, and other statistical areas, which are used to measure short-term changes in the economy. The major benefit is that the census results will support in developing the statistical business register of the country which will enable CBS to conduct a large number of economic surveys such as Integrated (Large Scale) Manufacturing Industries Survey, Distributive Trade (Whole Sale, Retail Trade), Accommodation and food service activities Surveys, Services Survey, etc. The NEC data will be the basic economic data up to the local levels.

## **1.2. Objectives**

The main objective of the first National Economic Census was to know the nature of the economic structure of the Nepali economy at present and to provide comprehensive statistical information for policymakers, planners, researchers, business communities, and other users for policy formulation and development planning, research and study. In general, the basic objective is to provide information on number of establishments and number of persons engaged, industry wise, of all the sectors (excluding unregistered *agriculture, forestry and fisheries, public administration, defense and compulsory social security, Activities of households as employers; undifferentiated goods- and services-producing activities of households for own use and Activities of extraterritorial organizations and bodies*) of the country.

The other objectives are:

- a. to provide with the fundamental statistics on the status of the business activities of the establishments and enterprises including the financial aspects;
- b. to provide statistics to central, provincial and local governments for the formulation of plan and policy-making;
- c. to provide statistics to strengthen national accounting system;
- d. to make a base for statistical business register;
- e. to provide statistics of related field to the business owners or experts, researchers and other statistics users to formulate plans and policies for the prosperity of their business;
- f. to provide with the directories of establishments and enterprises for the sampling frame of various sample surveys on businesses.

## **1.3. Reference date of the Census**

The Census was taken as of 14 April 2018. The confirmation of Enumeration Area, the establishment listing, e-Census, and the enumeration were simultaneously conducted within a two-month period from 14 April to 14 June 2018.

## **1.4. Scope and Coverage**

### **1.4.1. Scope:**

All the establishments engaged in non-agriculture economic activities and (registered) agriculture, forestry and fishery economic activities according to NSIC-2018, except Section-O (*Public administration and defense; compulsory social security*), Section-T (*Activities of households as employers; undifferentiated goods- and services- producing activities of households for own use*) and Section-U (*Activities of extraterritorial organizations and bodies*), were included in the scope of National Economic Census 2018. Not registered Agriculture activities of Section A was not covered as such activities have been or under the scope of National Sample Census of Agriculture. Similarly, Section-O was excluded considering the information on the activities are covered from the government sector. As such, Section-T was excluded considering that activities under this section have been conventionally covered partly by the Agriculture Census and partly by the Labor Force Survey. The establishments under Section-U were not covered in the scope of the census as the activities under this section are not practically taken into account to the national accounts aggregates globally and kept outside the scope of the economic census. All establishments engaged in the activities under the sectors of NSIC 2018 mentioned above for revenue generation or for serving the community were considered in the scope of this Economic Census. However, the establishments of mobile nature which keep on moving from one place to another place not having fixed location to operate the activities, Illegal activities like smuggling, gambling, beggary, prostitution, etc., and domestic paid helpers, whether they work in one household or in a number of households, drivers, etc. who undertake jobs for others on wages or salaries, and individuals engaged in different types of jobs depending on the availability of work e.g. loading, unloading, helping a mason or a carpenter, doing earthwork for a contractor or individuals working without associated in establishments were kept out of the purview of the NEC.

### **1.5. Coverage:**

Geographically, the Census has covered the entire area, that is, 753 Local levels under 77 district and seven provinces of the country. All establishments except the mentioned excluded sectors were completely enumerated in the economic census.

### **1.6. Enumeration units**

The enumeration unit in the Census was considered as ‘establishment’. The establishment was defined as follows, according to UN definition:

The establishment is defined as an economic unit that engages, under a single ownership or control - that is, under a single legal entity - in one, or predominantly one, kind of economic activity at a single physical location – for example, a mine, factory or workshop.

In addition, movable establishments such as street business which are doing business at the same place are included. But the mobile establishments which do not have any fixed place for business operation are not included in the Census.

### **1.7. Legal basis for Conduct of Economic Census**

The legal provision of the statistical undertakings is one of the important aspects for empowering the census operation. The Statistics Act 1958 (Bikram Sambat 2015) has mandated the Central Bureau of Statistics for the "collection, consolidation, publication and analysis of statistics". In accordance with the Act, the Government may, by notified order, issue direction for the collection of statistics "concerning any matter". Notified order means an order published in the Nepal Gazette.

A National Economic Census 2018 proclamation or State Decree (*Rastriya Arthik Ganana 2075 ko aadesh, 2074*) in accordance with the existing Statistics Act 1958 (which was approved by the Council of Ministers on 12 January 2018) was issued on 15 March 2018 (1 Chaitra 2074). By this proclamation, the CBS was empowered to collect the information on different characteristics of the establishment engaged in economic activities as of the listing schedule (Form A) and main questionnaire schedule (Form B) within the period specified by the Bureau.

### **1.8. Census Planning, Management and Operation**

A comprehensive census work-plan was developed with detailed activities in the timeline. The plan contained a description of all census activities from the beginning to the ending of the process including the pretest, pilot census. All operational procedures relating to the design of questionnaires, methodologies, data collection plan, training program and procedures, field control, manpower requirements, job descriptions of the supervisory census personnel, census publicity, and distribution of census materials, data processing and analysis and publication plans have been mentioned in the work plan and annual program. A calendar of activities for census operation was also developed. The census operation was undertaken as per the census calendar.

### **1.9. Formation of Steering, Technical and Thematic Committees**

Several committees were formed for the smooth running of the pre- and post-census activities on Economic Census at the central level. District Economic Census Coordination Committees were also formed in 77 districts for facilitating the coordination in undertaking the economic census. The names of the committees were as follows.

1. National Economic Census Steering Committee (headed by Vice Chairman of National Planning Commission)
2. National Economic Census Technical Committee (headed by Director General of CBS)
3. Joint Coordinating Committee (Headed by Director General of CBS)
4. National Economic Census – media committee (headed by Deputy Director General of Economic Statistics Division)

### **1.10. Questionnaire Forms, Manuals and Control Forms**

Questionnaire forms are the tools used for the collection of required information from the target respondents. In the census, two kinds of the Census tools, namely, Form A (Listing form) and Form B (main questionnaires) were used for the

enumeration of establishments. Manual is the tool to conceptualize the questionnaire as well as operationalize the field enumeration of the census. Six manuals namely Enumerator's Manual along with online (e-Census) manual for census enumeration, Map Reading manual for identifying the enumeration area, Nepal Standard Industrial Classification (NSIC) -brief Manual for ensuring the economic activity of the enumerated establishment, supervisors' manual, and Census Officers' manuals were prepared before the final enumeration. In addition, some control forms like enumerators' control forms were developed and supplied to the fields to regulate the census activities as well as to have a quick summary of the census data.

### **1.11. Mapping**

A hierarchical geographical coding system in respect of new administrative units developed by CBS was employed in the census in order to identify the units uniquely from the highest to the lowest level of administrative units. CBS also developed the digital enumeration area maps of all enumeration areas, rural and urban municipalities with delineation of boundaries of the country. The available digital enumeration areas were provided to respective district census offices for the distribution while available paper enumeration area maps were also supplied to some selected urban centered district census offices. The main purpose of the enumeration area map was to assign the enumerators their respective enumeration areas and ensure to find the assigned location and in establishing a strong control on checking the coverage error of the census.

### **1.12. Methodology of Data Collection**

As mentioned earlier, two kinds of forms were used during the census for data collection. The following methods were employed for the data collection:

- a) Response through Internet, that is, e-Census;
- b) Individual enumeration by enumerator, identify targeting establishments based on the definition mentioned in the above 1.10, interview the representative of the identified establishment, and fill in Form B (or enter responses through electronic Form B on a tablet computer);

The individual enumeration was carried out through the method that an enumerator visited each establishment within a certain enumeration area, interviewed the owner or manager of the establishment or his/her substitute who was entitled to represent the establishment, and filled in the Census form. In addition to this, the self-enumeration method could be applied to the establishment, which requests to fill in the form by themselves. In case that the enumeration did not finish due to reason of establishments, Supervisors and Census Officers followed up the enumeration.

### **1.13. Pretest**

Several pretests of forms were carried out in some selected enumeration areas in 2016/2017. The pretests aimed to test form-designing, enumeration methods, instructions to be included in Enumerators' Manual and so on, and its results have been utilized for making appropriate plans for the Census.

#### **1.14. Pilot Census**

Pilot survey or census is the dress-rehearsal of the main economic census operation. It is the way of testing the efficiency of census preparation which helps in understanding whether there has been any deficiency in any stage of census preparation. To examine the preparatory work of the main census, a Pilot survey was carried out as of 14 April 2017 (one year before the census reference date) within one and half months from 14 April to 31 May 2017 in selected Enumeration Areas of designated 66 districts under 33 Statistics Offices. The Pilot Census covered the issues of testing the appropriateness of the census forms and other documents including respondents' burden, methodology of enumeration as conceptualized, field operation with supervision, data processing, tabulation and data analysis. The pilot survey aimed also to test work procedures of every stage of enumerators, supervisors, district statistics office, and CBS. After the pilot census, necessary changes were made in the process of preparation to ensure smooth census undertaking.

#### **1.15. Publicity Campaign**

Publicity campaign is considered as an important part of the census to make aware and inform the purpose of census and the duties to the respondents. Usually, people or respondents may show reluctance in providing data to the enumerators as they are not aware of the usefulness of statistics. Hence, publicity can contribute massively to motivate the respondents to respond to the questions in the census forms with the accurate information. In general, print and digital media were used as media campaign which added a new dimension to Economic Census 2018. The following activities were undertaken in connection with the campaign of Census 2018:

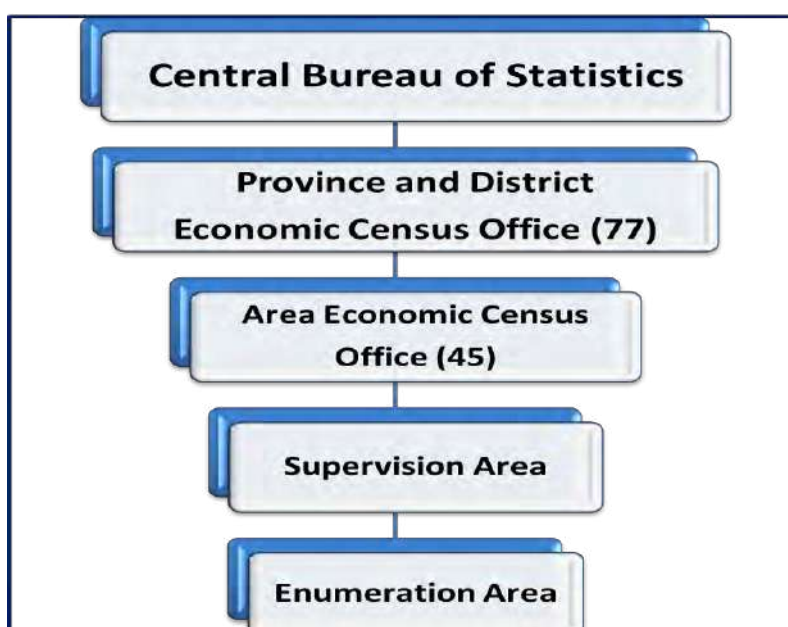
1. Messages by Prime Minister, Finance Minister, Secretary, and Director General were published in the media.
2. First National Economic Census 2018 was inaugurated by the Finance Minister which was widely covered in newspaper.
3. Regular advertisements inspiring the target groups were published or broadcasted in daily newspapers, radio and televisions respectively.
4. The jingles were aired by different radios.
5. The events of phone-in-programs, jingles were frequently aired by FM radios at central as well as districts.
6. Messages were sent to the mobile phone subscribers to inform them about the census.
7. Stickers, banners etc. were also displayed in many places across the country.
8. Leaflets, brochures were distributed to the target groups as well as the mass people.
9. Seminar/ Workshops/ Meetings:
  - a. An inception seminar was organized in February 28, 2017 to inform the stakeholders about the first economic census in Nepal as well as to get feedbacks or data demand from the economic census.
  - b. Similarly, a number of awareness seminars were conducted at the central level as well as in district level to sensitize users about the first census in Nepal.

- c. Form/ manual preparation workshops were also carried out for the drafting of the Census forms and manuals with the aims of smooth conduction of training courses as well as the Census enumeration. Similarly, a feedback workshop of the pilot survey was organized for three days to get suggestions and feedbacks to contribute to the betterment of the real economic census.
- d. The meetings of National Steering Committee, Technical Committee, Media Campaigning Committee, and Joint Coordinating Committee (JCC) were also held in pre-census phase for the planning and implementation of the Census.

### 1.16. Census Organization

Organizational structure is an important aspect of successful operation of the first National Economic Census and it also influences the quality of data. Economic Census Section under Economic Statistics Division of CBS functions as central secretariat of National Economic Census 2018. Initially, it was planned of seven Regional Census Offices. The statistics offices headed by Directors in six provinces, and statistics officer of Surkhet Statistics Office in Karnali Province were given the dual roles to play National Economic Census Provincial as well as District Economic Census office with the perspective to control, manage district census activities and smooth conduct of census operation in the respective districts. In total, 77 district census offices were established for four months from 13 March to 14 July 2018. In addition, 45 sub district or area census offices were established as per predetermined for three months from 13 March to 14 June 2018.

The whole country was divided into 77 census districts and 45 sub-district census areas. The enumeration was carried out in 6743 wards of 753 local levels by 3355 enumerators. In average, one enumerator enumerated about 275 establishments. An enumerator was appointed for each Enumeration Area (EA) and a supervisor was designated for supervising the work of a group of about 8 enumerators.



### **1.16.1. District Census Office**

In Nepal, 77 District Census Offices were established headed by District Census Officers for the period of four months from March 14 to July 14, 2018 for the Census enumeration. District Economic Census Officers (DECO) were appointed among from Directors, Officers, or Statistical Assistants of Statistics Offices (SOs), or were supported by offices other than CBS or Statistics Offices in the districts.

### **1.16.2. Area Census Office (Local Level Economic Census Office)**

At most 45 Local Level Economic Census Offices were established in the designated districts for the smooth operation of the Census. The offices were headed by Officers (in Kathmandu) and Assistant Officers in other designated districts. Area Census Officers or Area Supervisors were deputed from among the staff of CBS or SOs.

### **1.16.3. Field Supervisor**

A total of about 484 field supervisors were mobilized temporarily for the Census, and were seconded from qualified staff of CBS/SOs or other offices. Each supervisor was assigned a certain number of enumerators to accomplish their duties which were described in Supervisor's Manual.

### **1.16.4. Enumerator**

The enumerators were employed temporarily for the Census. Each enumerator was assigned for one enumeration area which have been demarcated to accomplish their duties which are described in Enumerator's Manual. About 3,355 enumerators were mobilized in the country for two months to collect information from the establishments.

## **1.17. Training**

Training is the most fundamental components of a census. A number of training courses, namely, Master Trainers' training, Census Officers' training courses, Area Census Officers/Area Supervisors training courses, and Supervisors/Enumerators' training courses were conducted for five days at the central level as well as district level during the Census implementation phase. The training courses were designed based on the census objectives, roles and responsibilities, the Census forms and manuals for achieving good quality of data at field with consistent knowledge. A comprehensive training was imparted to the census personnel to make them efficient in their respective jobs. Personnel directly involved in census operation, particularly, in data collection and processing, were trained intensively and thoroughly. The verbatim training manuals containing detailed instructions on the techniques of filling up the questionnaire and of other field operations were developed and provided to all trainees to ensure uniform training across the country. Besides, hands-on-exercise on the technique of data collection was also demonstrated. Training programs were arranged for five different levels of personnel holding different responsibilities. Those were Master Trainers, District Census Officers, Office Supervisors, Field Supervisors, and Enumerators. In all level of trainings, duration of training was five days. There were about 4,500 personnel who were trained in the census. So, management and smooth



conduction of the training with uniformity for such large number was really a challenging part of census activities.

#### **1.17.1. Master Training of Trainers**

CBS conducted a workshop on master training of trainers for five days to a group of resource persons, mainly directors of CBS and Under-Secretaries of NPC for conducting different layers of training and such group of persons was called as Master Trainer. The main objectives of this workshop were to prepare resource persons for conducting District Census Officers and Area Supervisors' training at center, Kathmandu, to clarify concept, definition and methodology used, to make consensus among resource persons concerning census related issues, and to manage required human resources for monitoring and supervision of census training activities as well as field enumeration conducted at district.

#### **1.17.2. District Economic Census Officers' Training**

District Economic Census Officers (DECO) were the key persons in successful census field operation within districts. They were responsible for overall management, supervision and enumeration works within their respective districts. Training was conducted in Kathmandu. The purposes of conducting training for DECO level were to clarify concept, definition and methodology used in NEC2018, make capable to conduct census field operation successfully, provide knowledge concerning census administration and financial management in the field, and give theoretical as well as practical knowledge about census questionnaires.

#### **1.17.3. Area / Office Supervisors' Training**

In each area of district, a supervisor was deputed and called as Area Supervisor. They had a role of office supervisor for supporting census office management. The purpose of conducting training for Area Supervisors were to clarify concept, definition and methodology used, make capable to support the DECO in conduction of census field operation, prepare resource person for training programs in district, provide knowledge concerning census administrative management in the field, and give theoretical as well as practical knowledge about census questionnaires.

#### **1.17.4. Supervisors and Enumerators' Training**

Training courses of Supervisors and enumerators were conducted in 77 districts by respective DCEO. The objectives of conducting training were to clarify concept, definition and methodology used, theoretical as well as practical knowledge about census questionnaires and other related form, duties of field personnel, and supervision methods (for supervisors only).

#### **1.17.5. Data Editing, Coding and Entry Training**

Training courses of data processing were carried out after the accomplishment of data collection phase at five centers namely Kathmandu, Kaski, Rupandehi, Nepalgunj, and Morang between August and September in 2018. As data processing was carried out in decentralized way, the officers and staff to be involved in the data processing work were provided a three days training on data editing,

coding and data entry. The training was made lively with hands on exercise in computers.

### **1.18. Field Operation**

Census enumeration is the fundamental operation of the economic census. Establishments with fixed location were counted at the place of their operation. Both the listing (filling Form A) and the census enumeration (filling Form B) were undertaken simultaneously. Each respondent could select either interview or e-Census. Respondents who selected e-Census answered through the Internet by themselves (self-enumeration) until the due date. In Form A, the following information were collected during the census period: Name of Establishment and Address; Type of Business; Number of Persons Engaged; Opinion to self-enumeration via e-Census; and others. In Form B, the following information were collected: Area Information; Establishment Information; Registration at Government Agencies; Ownership Status; Characteristics of Manager and Owner; Business Operation; Tenure, Kind, and Area of Business Place; Number of Persons Engaged; Main Economic Activity; Head Office or not; Keeping Account Record or not; Average Monthly Revenues/Sales and Operating Expenses, Capital; Access for Credit; and others.

### **1.19. Data Processing: Data Editing and Coding, Data Entry**

Data Processing refers to the activities of data editing, coding, data entry, consistency checking, tabulation activities of the census information. Editing means to correct data if there are any inconsistencies in the forms. Coding refers to putting a numeric number following statistical classification. Data entry means to enter the collected data in the database via software application. In National Economic Census 2018 of Nepal, data processing work namely data editing, coding and data entry was performed by the staff of statistics offices at Districts and CBS in Kathmandu. One of the outstanding features of the National Economic Census 2018 was that the data entry was completed within four months after the training courses were conducted.

In this census, Nepal Standard Industrial Classification (NSIC) 2018, prepared by the CBS following International Standard Industrial Classification (ISIC) Rev.4, was used to codify the economic activities of the establishments. The data processing activity was intensively supervised in different tiers by the staff of CBS. The coding, editing and data entry activities were strongly supervised by the officers of respective district statistics office and CBS. The data entry application was designed using CPro 7.0 in such a way that entered data was transferred or uploaded directly to the central server at Kathmandu. It is important to mention that the entered data at districts were also verified at central by the designated officers to make the data flawless to the extent possible.

### **1.20. Preliminary Results**

The preliminary results of the Census were released on 13 September 2018, and the dissemination seminar was held at CBS on the same day.

## **1.21. Final Results**

The first release of the final results as National Report No. 1-1 on establishment and persons engaged by industry was released on 1 July 2019, and the dissemination seminar was also held in Kathmandu on the same day. National Report No. 1-2 by size of persons engaged and Provincial Summary Reports were released on 1 September 2019, and the dissemination seminar was also held in Kathmandu on the same day. National Report No. 1-3 by province and district was released on 2 January 2020. National Report No. 2-1 on sales, expenses, and profit and loss by industry was released on 5 May 2020. National Report No. 2-2 by size of persons engaged was released on 18 May 2020. National Report No. 2-3 by province and district was released on 1 June 2020. National Profile No.1 on cross-section tables was released on 29 June 2020. Analytical Report No. 1 on 18 industries was released on 30 July 2020. Ward Profile No. 1 on small area statistics was released on 27 August 2020. Analytical Report No. 2 on comparative analysis was on 30 August 2020. National Report No. 3-1 on salaries and wages by industry and National Profile No. 2 were released on 13 September 2020. National Report No. 3-2 on salaries and wages by size of persons engaged was released on 1 October 2020. National Report No. 3-3 on salaries and wages by province and district was released on 16 October 2020. National Profile No. 3 was released in December 2020. Ward Profile No. 2 urban municipality was released in January 2021. Other reports like Analytical Report No. 3 and Census Atlas will be published accordingly.

## **1.22. Reasons of the Variation between the Preliminary and Final results**

The final results of the economic census are varied from the preliminary results in number of establishments and number of persons engaged. It was occurred mainly due to the reason that in preparing the final results all census questionnaires were taken into account while in preparing the preliminary results, only records reported by enumerators on the control forms were used. There was a moderate difference in number of persons engaged. It happened due to the reason that some of the districts collected the number of general members of community organizations or cooperatives who were not active members or have not actively involved at least one third duration of the year. This reason raised the number of persons working in the establishment rather than the real situation. Hence, such flaws were eliminated during the data processing after having checked minutely.

### 1.23. Limitations

- a. It is worthful to mention that in addition to the economic activities carried out in the households, activities operated outside the household such as hawking, operating own rickshaw/push cart/van/easy bike/other transports, street vending etc. which are mobile with no fixed location for doing the business were excluded within the purview of the establishment based economic activities.
- b. As the economic census is based on the establishment approach (from demand side) and the Labour Force Survey is based on the household approach (from supply side), the results on number of persons engaged or employed persons may not match if comparison is made. The difference in the employed persons between these two statistical operations demands the further research to identify reason. Therefore, the findings of the Economic Census 2018 would not be fully comparable to that of other surveys as concepts, definition, and methods are different than those of other surveys.
- c. The establishments of the sectors Section-A (Agriculture, forestry and fisheries (unregistered)); Section-O (Public administration, defense and compulsory social security); Section-T (Activities of households as employers; undifferentiated goods- and services-producing activities of households for own use) and Section-U (Activities of extraterritorial organizations and bodies) were not included in the scope of Economic Census 2018.
- d. Census data collection is often prone to diverse non-sampling errors due to its size. Post enumeration survey, conducted independently soon after the census enumeration, is one of the standard methods of calculating those errors. The post enumeration survey results are used for correcting the errors of the census. Although one of the most significant and indispensable part of any census is to conduct post enumeration survey to validate the census data. This census is absent with post enumeration survey which could not be conducted as it was the first economic census and due to the resource constraints. The second economic census 2023 will conduct the post enumeration survey to find coverage errors and contents errors.
- e. The census results will be published in phase-wise after having scrutiny check of the consistency of some of the information collected during census.
- f. Collection of information on the establishments is not generally record-based but based on oral information provided by the respondents. The factors like recall lapse and casual approach of respondents may lead to some non-sampling errors.
- g. The data collection was assigned to persons contracted to unemployed youth who were new to statistical data collection work.
- h. Although necessary measures were made against under-counting of establishments, data might be subject to some errors on account of such under-count, which is difficult to eliminate totally in a massive census operation.

## **Concepts and Definitions of NEC2018**

### **2.1. Economic Activities**

All activities related with production, distribution, marketing, and sales of goods or services are referred to as economic activities. That is, the activities which are carried out for profit or own consumption are considered as the economic activities. Such activities will contribute to the value added of the national production.

### **2.2. Economic Unit**

A unit which performs one or more economic activities for profit, own consumption, or indirect benefit to a community is defined as an economic unit. Such economic unit is used to be a single establishment.

### **2.3. Establishment**

An establishment is defined as an economic unit that engages, under a single ownership or control - that is, under a single legal entity - in one, or predominantly one, kind of economic activity at a single physical location – for example, a mine, a shop, a factory or workshop. It is an establishment that is situated in a single location and in which only a single (non-ancillary) productive activity is operated or in which the principal productive activity accounts for most of the value added.

### **2.4. Broad Industrial Classifications of Economic Activities**

Nepal Standard Industrial Classification (NSIC) has been developed on the basis of International Standard Industrial Classification (ISIC), Rev.4 of all economic activities which classify 21 broad sections (United Nations, 2008). The information on economic activities is collected, tabulated on the basis of NSIC. This report reveals the results of economic census 2018 based on the NSIC broad classifications. The concept and definitions of those broad industrial sections according to ISIC Revision 4 are briefed below:

#### **2.4.1. Section-A: Agriculture, forestry and fishing**

Agriculture, forestry and fishing activities comprise of the exploitation of vegetal and animal natural resources, comprising the activities of growing of crops, raising and breeding of animals, harvesting of timber and other plants, animals or animal products from a farm or their natural habitats. This section also covers fisheries and aquaculture. In Economic Census 2018, only the agriculture, forestry and fisheries establishments registered at government agencies have been considered as economic activities.

#### **2.4.2. Section-B: Mining and quarrying:**

Mining and quarrying section includes the extraction of minerals occurring naturally as solids (coal and ores), liquids (petroleum) or gases (natural gas). Extraction can be achieved by different methods such as underground or surface mining, well operation, seabed mining *etc.* These activities also include supplementary activities aimed at preparing the crude materials for marketing, for example, crushing, grinding, cleaning, drying, sorting, concentrating ores, liquefaction of natural gas and agglomeration of solid fuels. These operations are often carried out by the units that extracted the

resource and/or others located nearby.

#### **2.4.3. Section-C: Manufacturing**

Manufacturing section includes the physical or chemical transformation of materials, substances or components into new product. Substantial alteration, renovation, or reconstruction of goods is generally combined to be manufacturing. The units engaged in manufacturing are often described as plants, factories or mills and characteristically use power-driven machines and materials-handling equipment. However, economic units that transform materials or substances into new products by hand or in the worker's home and those engaged in selling to the general public of products made on the same premises from which they are sold, such as bakeries and custom tailors, are also included in this section. Manufacturing units may process materials or may contract with other units to process their materials for them. Both types of units are included in manufacturing. The output of a manufacturing process may be finished in the sense that it is ready for utilization or consumption, or it may be semi-finished in the sense that it is to become an input for further manufacturing. Assembly of the component parts of manufactured products is considered manufacturing. This includes the assembly of manufactured products from either self-produced or purchased components. The boundaries of manufacturing and the other sectors of the classification system can be somewhat blurry. As a general rule, the activities in the manufacturing section involve the transformation of materials into new products. Their output is a new product.

#### **2.4.4. Section-D: Electricity, gas, steam and air conditioning supply**

The Electricity, gas, steam and air conditioning supply section includes the activity of providing electric power, natural gas, steam, hot water and the like through a permanent infrastructure (network) of lines, mains and pipes. The dimension of the network is not decisive; also included are the distribution of electricity, gas, steam, hot water and the like in industrial parks or residential buildings. This section therefore includes the operation of electric and gas utilities, which generate, control and distribute electric power or gas. Also included is the provision of steam and air-conditioning supply.

#### **2.4.5. Section-E: Water supply; sewerage, waste management and remediation activities**

Water supply; sewerage, waste management and remediation activities section include activities related to the management (including collection, treatment and disposal) of various forms of waste, such as solid or non-solid industrial or household waste, as well as contaminated sites. The output of the waste or sewage treatment process can either be disposed of or become an input into other production processes. Activities of water supply are also grouped in this section, since they are often carried out in connection with, or by units also engaged in, the treatment of sewage.

#### **2.4.6. Section-F: Construction**

Construction section includes general construction and specialized construction activities for buildings and civil engineering works. It includes new work, repair, additions and alterations, the erection of prefabricated buildings or structures on the

site and also construction of a temporary nature. General construction is the construction of entire dwellings, office buildings, stores and other public and utility buildings, farm buildings *etc.*, or the construction of civil engineering works such as motorways, streets, bridges, tunnels, railways, airfields, harbors and other water projects, irrigation systems, sewerage systems, industrial facilities, pipelines and electric lines, sports facilities *etc.* This work can be carried out on own account or on a fee or contract basis. Portions of the work and sometimes even the whole practical work can be subcontracted out. A unit that carries the overall responsibility for a construction project is classified here.

#### **2.4.7. Section-G: Wholesale and retail trade; repair of motor vehicles and motorcycles**

Wholesale and retail trade; repair of motor vehicles and motorcycles section includes wholesale and retail sale (*i.e.* sale without transformation) of any type of goods and the rendering of services incidental to the sale of these goods. Wholesaling and retailing are the final steps in the distribution of goods. Goods bought and sold are also referred to as merchandise. Also included in this section are the repair of motor vehicles and motorcycles.

#### **2.4.8. Section-H: Transportation and Storage**

Transportation and storage section include the provision of passenger or freight transport, whether scheduled or not, by rail, pipeline, road, water or air and associated activities such as terminal and parking facilities, cargo handling, storage *etc.* Included in this section is the renting of transport equipment with driver or operator. Also, postal and courier activities are also included here.

#### **2.4.9. Section-I: Accommodation and food service activities (hotel and restaurant)**

Accommodation and food service activities (hotel and restaurant) section includes the provision of short-stay accommodation for visitors and other travelers and the provision of complete meals and drinks fit for immediate consumption. The amount and type of supplementary services provided within this section can vary widely. It also includes either one or both of hotels and restaurants. This section excludes the provision of long-term accommodation as primary residences, which is classified in Real estate activities (section L). Also excluded is the preparation of food or drinks that are either not fit for immediate consumption or that are sold through independent distribution channels, *i.e.* through wholesale or retail trade activities. The preparation of these foods is classified in Manufacturing (section C).

#### **2.4.10. Section-J: Information and communication**

This section includes the production and distribution of information and cultural products, the provision of the means to transmit or distribute these products, as well as data or communications, information technology activities and the processing of data and other information service activities. The main components of this section are publishing activities, including software publishing, motion picture and sound recording activities, radio and TV broadcasting and programming activities, telecommunications activities and information technology activities and other information service activities.

#### **2.4.11. Section-K: Financial and insurance activities**

Financial and insurance activities section includes financial service activities, including insurance, reinsurance and pension funding activities and activities to support financial services. This section also includes the activities of holding assets, such as activities of holding companies and the activities of trusts, funds and similar financial entities.

#### **2.4.12. Section-L: Real estate activities**

This section includes acting as lessors, agents and/or brokers in one or more of the following: selling or buying real estate, renting real estate, providing other real estate services such as appraising real estate or acting as real estate escrow agents. Activities in this section may be carried out on own or leased property and may be done on a fee or contract basis. Also included is the building of structures, combined with maintaining ownership or leasing of such structures.

#### **2.4.13. Section-M: Professional, scientific and technical activities:**

This section includes specialized professional, scientific and technical activities. These activities require a high degree of training, and make specialized knowledge and skills available to users.

#### **2.4.14. Section-N: Administrative and support service activities:**

This section includes a variety of activities that support general business operations. These activities differ from those in the section of Professional, scientific and technical activities, since their primary purpose is not the transfer of specialized knowledge.

#### **2.4.15. Section-O: Public administration and defense; compulsory social security**

This section includes activities of a governmental nature, normally carried out by the public administration. This includes the enactment and judicial interpretation of laws and their pursuant regulation, as well as the administration of programmes based on them, legislative activities, taxation, national defense, public order and safety, immigration services, foreign affairs and the administration of government programmes. This section also includes compulsory social security activities. In the NEC 2018, the activities under this section have not been covered.

#### **2.4.16. Section-P: Education**

Education section includes public or private education at any level or for any profession, oral or written as well as by radio and television or other means of communication. It includes education by the different establishments in the regular school system at its different levels as well as adult education, literacy programmes, religious education (*madrashas*), technical education, computer education, professional coaching centres, training centres *etc.* Also included are military schools and academies, prison schools *etc.* at their respective levels.

#### **2.4.17. Section-Q: Human health and social work activities**

Human health and social work activities section includes the provision of health and social work activities. Activities include a wide range of activities, starting from health



care provided by trained medical professionals in hospitals and other facilities, over residential care activities that still involve a degree of health care activities to social work activities without any involvement of health care professionals.

#### **2.4.18. Section-R: Arts, entertainment and recreation**

Arts, entertainment and recreation section includes a wide range of activities to meet varied cultural, entertainment and recreational interests of the general public, including live performances, operation of museum sites, gambling, sports and recreation activities.

#### **2.4.19. Section-S: Other service activities**

Other service activities (as a residual category) section includes the activities of membership organizations, the repair of computers and personal and household goods and a variety of personal service activities not covered elsewhere in the classification.

#### **2.4.20. Section-T: Activities of households as employers; undifferentiated goods and services producing activities of households for own use**

This section includes activities of households as employers of domestic personnel such as maids, cooks, waiters, valets, butlers, laundresses, gardeners, gatekeepers, stable-lads, chauffeurs, caretakers, governesses, babysitters, tutors, secretaries *etc.* This section also includes the undifferentiated subsistence goods-producing and services producing activities of households. Households should be classified here only if it is impossible to identify a primary activity for the subsistence activities of the household. If the household engages in market activities, it should be classified according to the primary market activity carried out. In NEC 2018, the activities under this section have not been covered.

#### **2.4.21. Section-U: Activities of extraterritorial organizations and bodies**

Activities of international organizations such as the United Nations and the specialized agencies of the United Nations system, regional bodies *etc.*, the International Monetary Fund, the World Bank, the World Customs Organization, the Organization for Economic Co-operation and Development, the Organization of Petroleum Exporting Countries, the European Communities, the European Free Trade Association, Asian Development Bank, FAO, ILO *etc.* This section also includes activities of diplomatic and consular missions when being determined by the country of their location rather than by the country they represent. In NEC 2018, the activities under this section have not been covered.

### **2.5. Single Entity**

Economic activities are either carried out by single-unit establishment or head offices with plural establishments (branches or sub-branches). The single-unit establishments are those which do not have their head offices or branches under the same management. The head offices are those which controls all their respective branch office(s) under the same management. The economic census also collected some financial information like average monthly revenues or sales,

monthly operating expenditures, and average monthly salary or wages from single-unit establishments and head offices only. The financial information was not collected from branch offices or sub-branch offices. The establishment having a status of single-unit or head office are termed as one entity throughout the report, for which tables on financial information are generated.

## **2.6. Sales, Expenses, and Profit/ Loss**

The economic census collected information on average monthly revenues/sales and operating expenses for the fiscal year 2017/18 from the single entities<sup>1</sup>. The revenues or sales amount includes all income or revenues gained from operating activities such as selling of good, providing services, etc. In case of a bank, the average revenue is the sum of “total interest income” and “total noninterest income”. In case of a life insurance company, the average revenue includes as the following items: premiums; policy and contract fees; net investment income (it removes the expenses associated with generating the investment income). In case of Government office such as Central Bank, Post Office etc., the salary of its officers should be included into its revenues.

Similarly, operating expenses include all expenses being paid for operating activities. Operating cost such as costs of products sold (cost of raw materials, etc.) in production establishment, and costs of goods sold in non-production establishment are included. In addition, other operating costs such as salaries and wages for employees, fuel, gas, electricity, and water expenses, transportation expenses, rental expenses, commissions, tax expenses, and so on are the examples of operating expenses. In case of a bank, the average expenses is the sum of “total interest expense”, “total noninterest expense”, and “provision for loan and lease losses”.

## **2.7. Scale of Industry**

Scale of industry refers to the categorization of establishments or enterprises into micro, small, medium and large establishments or enterprises in the economy. Categorization into micro (establishments engaging upto 9 persons), small (establishments engaging 10 – 49 persons), medium (establishments engaging 50 – 99 persons) and large (establishments engaging 100 and more persons) industries have been assumed on the basis of class size of engaged in the establishments in this report. However, the basis of categorization is different with the Industrial Enterprise Act 2020.

---

1) The average monthly revenues or sales is multiplied by 12 months to derive average annual revenues or sales for the tabulation. Similarly, the average monthly operating expenses is multiplied by 12 months to derive average annual operating expenses. Here, average annual revenues/sales and average annual operating expenses are simply termed as annual sales and expenses respectively. The profit/loss has been derived as the difference of annual sales and expenses. The concept of the annual profit and loss is close to that of Operating Surplus/Mixed Income in Gross Domestic Products (GDP).

## **SECTION II:**

# **Tables on Establishment and Persons Engaged by Industry, Employment Structure and Local Level**

\* The final results are sorted out based on the new administrative areas as of 14 April 2018.



Table 1-1 Number of Establishments by Section of Industrial Classification, Size of Persons Engaged and Local Level.

District and Local Level	Section of NSIC <sup>1)</sup>				
	Total <sup>2)</sup>				
	Size of Persons Engaged				
	Total	1 person	2 person	3 to 9 persons	10 persons or more
Sudurpashchim Province					
Total	62,968	26,207	20,951	13,095	2,715
Sub-Metropolitan City	6,089	1,830	2,157	1,757	345
Municipality	36,948	15,355	12,508	7,507	1,578
Rural Municipality	19,931	9,022	6,286	3,831	792
701 Bajura					
Total	3,891	1,817	1,409	555	110
Municipality	2,336	1,063	884	316	73
Rural Municipality	1,555	754	525	239	37
702 Bajhang					
Total	6,219	2,679	2,164	1,181	195
Municipality	1,953	706	725	463	59
Rural Municipality	4,266	1,973	1,439	718	136
703 Darchula					
Total	3,413	1,408	941	882	182
Municipality	1,693	764	508	340	81
Rural Municipality	1,720	644	433	542	101
704 Baitadi					
Total	4,395	1,810	1,349	1,033	203
Municipality	2,653	1,086	881	579	107
Rural Municipality	1,742	724	468	454	96
705 Dadeldhura					
Total	4,054	1,581	1,263	1,046	164
Municipality	2,237	714	748	683	92
Rural Municipality	1,817	867	515	363	72

1) NSIC stands for Nepal Standard Industrial Classification.

2) Establishments which belong to Section O, T, or U of NSIC are not surveyed.

Table 1-1 Number of Establishments by Section of Industrial Classification, Size of Persons Engaged and Local Level.

District and Local Level	Section of NSIC <sup>1)</sup>				
	Total <sup>2)</sup>				
	Size of Persons Engaged				
	Total	1 person	2 person	3 to 9 persons	10 persons or more
<b>706 Doti</b>					
Total	3,667	1,710	1,118	669	170
Municipality	1,621	712	547	280	82
Rural Municipality	2,046	998	571	389	88
<b>707 Achham</b>					
Total	4,284	1,838	1,505	778	163
Municipality	2,368	934	851	484	99
Rural Municipality	1,916	904	654	294	64
<b>708 Kailali</b>					
Total	21,544	8,129	7,772	4,657	986
Sub-Metropolitan City	6,089	1,830	2,157	1,757	345
Municipality	11,484	4,597	4,222	2,183	482
Rural Municipality	3,971	1,702	1,393	717	159
<b>709 Kanchanpur</b>					
Total	11,501	5,235	3,430	2,294	542
Municipality	10,603	4,779	3,142	2,179	503
Rural Municipality	898	456	288	115	39

1) NSIC stands for Nepal Standard Industrial Classification.

2) Establishments which belong to Section O, T, or U of NSIC are not surveyed.

Table 1-1 Number of Establishments by Section of Industrial Classification, Size of Persons Engaged and Local Level.

District and Local Level	Section of NSIC <sup>1)</sup>					
	Total <sup>2)</sup>					
	Size of Persons Engaged					
	Total	1 person	2 person	3 to 9 persons	10 persons or more	
Bajura District	3,891	1,817	1,409	555	110	
70101 HIMALI RURAL MUNICIPALITY	338	204	104	24	6	
70102 GAUMUL RURAL MUNICIPALITY	263	92	113	52	6	
70103 BUDHINANDA MUNICIPALITY	595	162	316	107	10	
70104 SWAMIKARTIK KHAPAR RURAL MUNICIPALITY	180	70	59	44	7	
70105 JAGANNATH RURAL MUNICIPALITY	277	158	74	39	6	
70106 BADIMALIKA MUNICIPALITY	836	424	267	112	33	
70107 KHAPTAD CHHEDEDAHA RURAL MUNICIPALITY	497	230	175	80	12	
70108 BUDHIGANGA MUNICIPALITY	530	254	202	61	13	
70109 TRIBENI MUNICIPALITY	375	223	99	36	17	
Bajhang District	6,219	2,679	2,164	1,181	195	
70201 SAIPAL RURAL MUNICIPALITY	47	5	21	16	5	
70202 BUNGAL MUNICIPALITY	741	392	182	150	17	
70203 SURMA RURAL MUNICIPALITY	256	64	87	98	7	
70204 TALKOT RURAL MUNICIPALITY	442	169	189	72	12	
70205 MASTA RURAL MUNICIPALITY	487	289	128	51	19	
70206 JAYAPRITHBI MUNICIPALITY	1,212	314	543	313	42	
70207 CHHABIS PATHIBHARA RURAL MUNICIPALITY	491	237	181	58	15	
70208 DURGATHALI RURAL MUNICIPALITY	419	188	166	54	11	
70209 KEDARSYUN RURAL MUNICIPALITY	643	168	308	144	23	
70210 BITTHADCHIR RURAL MUNICIPALITY	556	195	222	122	17	
70211 THALARA RURAL MUNICIPALITY	451	337	50	52	12	
70212 KHAPTAD CHHANNA RURAL MUNICIPALITY	474	321	87	51	15	
Darchula District	3,413	1,408	941	882	182	
70301 BYAS RURAL MUNICIPALITY	215	90	68	50	7	
70302 DUHUN RURAL MUNICIPALITY	194	98	55	34	7	
70303 MAHAKALI MUNICIPALITY	1,169	486	374	254	55	
70304 NAUGAD RURAL MUNICIPALITY	230	13	16	191	10	
70305 APIHIMAL RURAL MUNICIPALITY	141	54	44	36	7	
70306 MARMA RURAL MUNICIPALITY	264	97	79	79	9	
70307 SHAILYASHIKHAR MUNICIPALITY	524	278	134	86	26	
70308 MALIKARJUN RURAL MUNICIPALITY	393	217	71	76	29	
70309 LEKAM RURAL MUNICIPALITY	283	75	100	76	32	
Baitadi District	4,395	1,810	1,349	1,033	203	
70401 DILASAINI RURAL MUNICIPALITY	326	125	126	60	15	
70402 DOGADA KEDAR RURAL MUNICIPALITY	391	109	138	121	23	
70403 PUCHAUNDI MUNICIPALITY	675	275	235	139	26	
70404 SURNAYA RURAL MUNICIPALITY	420	185	101	119	15	
70405 DASHARATHCHAND MUNICIPALITY	887	296	358	194	39	
70406 PANCHESHWOR RURAL MUNICIPALITY	225	134	29	45	17	
70407 SHIVANATH RURAL MUNICIPALITY	153	54	50	40	9	
70408 MELAULI MUNICIPALITY	353	137	107	92	17	
70409 PATAM MUNICIPALITY	738	378	181	154	25	
70410 SIGAS RURAL MUNICIPALITY	227	117	24	69	17	
Dadeldhura District	4,054	1,581	1,263	1,046	164	
70501 NAWADURGA RURAL MUNICIPALITY	376	159	131	71	15	
70502 AMARGADHI MUNICIPALITY	1,250	311	448	427	64	
70503 AJAYAMERU RURAL MUNICIPALITY	324	190	61	59	14	
70504 BHAGESHWOR RURAL MUNICIPALITY	357	224	86	39	8	
70505 PARASHURAM MUNICIPALITY	987	403	300	256	28	
70506 AALITAL RURAL MUNICIPALITY	401	177	95	108	21	
70507 GANYAPDHURA RURAL MUNICIPALITY	359	117	142	86	14	
Doti District	3,667	1,710	1,118	669	170	
70601 PURBICHOUKI RURAL MUNICIPALITY	279	103	90	76	10	
70602 SAYAL RURAL MUNICIPALITY	203	104	51	40	8	
70603 AADARSHA RURAL MUNICIPALITY	320	222	38	43	17	
70604 SHIKHAR MUNICIPALITY	506	288	149	55	14	
70605 DIPAYAL SILGADHI MUNICIPALITY	1,115	424	398	225	68	
70606 K.I. SINGH RURAL MUNICIPALITY	287	97	121	54	15	
70607 BOGATAN FUDISAL RURAL MUNICIPALITY	271	124	76	59	12	
70608 BADI KEDAR RURAL MUNICIPALITY	261	101	93	53	14	
70609 JORAYAL RURAL MUNICIPALITY	425	247	102	64	12	

1) NSIC stands for Nepal Standard Industrial Classification.

2) Establishments which belong to Section O, T, or U of NSIC are not surveyed.

Table 1-1 Number of Establishments by Section of Industrial Classification, Size of Persons Engaged and Local Level.

District and Local Level	Section of NSIC <sup>1)</sup>					
	Total <sup>2)</sup>					
	Size of Persons Engaged					
	Total	1 person	2 person	3 to 9 persons	10 persons or more	
Achham District	4,284	1,838	1,505	778	163	
70701 PANCHDEBAL BINAYAK MUNICIPALITY	396	102	208	71	15	
70702 RAMAROSHAN RURAL MUNICIPALITY	379	102	204	62	11	
70703 MELLEKH RURAL MUNICIPALITY	270	186	37	36	11	
70704 SANPHEBAGAR MUNICIPALITY	963	512	257	163	31	
70705 CHAURPATI RURAL MUNICIPALITY	358	203	102	42	11	
70706 MANGALSEN MUNICIPALITY	672	174	273	189	36	
70707 BANNIGADHI JAYAGADH RURAL MUNICIPALITY	237	96	87	44	10	
70708 KAMAL BAZAR MUNICIPALITY	337	146	113	61	17	
70709 DHAKARI RURAL MUNICIPALITY	371	203	114	46	8	
70710 TURMAKHAND RURAL MUNICIPALITY	301	114	110	64	13	
Kailali West District	21,544	8,129	7,772	4,657	986	
70801 MOHANYAL RURAL MUNICIPALITY	295	107	104	74	10	
70802 CHURE RURAL MUNICIPALITY	396	67	173	145	11	
70803 GODAWARI MUNICIPALITY	2,681	983	946	625	127	
70804 GAURIGANGA MUNICIPALITY	1,296	800	354	102	40	
70805 GHODAGHODI MUNICIPALITY	1,576	658	605	244	69	
70806 BARDAGORIYA RURAL MUNICIPALITY	602	244	204	135	19	
70807 LAMKI CHUHA MUNICIPALITY	2,062	651	916	409	86	
70808 JANAKI RURAL MUNICIPALITY	878	355	366	112	45	
70809 JOSHIPUR RURAL MUNICIPALITY	817	382	270	122	43	
70810 TIKAPUR MUNICIPALITY	3,102	1,199	1,067	706	130	
70811 BHAJANI MUNICIPALITY	767	306	334	97	30	
70812 KAILARI RURAL MUNICIPALITY	983	547	276	129	31	
70813 DHANGADHI SUB-METROPOLITAN CITY	6,089	1,830	2,157	1,757	345	
Kanchanpur District	11,501	5,235	3,430	2,294	542	
70901 KRISHNAPUR MUNICIPALITY	715	213	339	131	32	
70902 SHUKLAPHANTA MUNICIPALITY	1,033	574	248	160	51	
70903 BEDKOT MUNICIPALITY	1,033	432	374	176	51	
70904 BHIMDATTA MUNICIPALITY	4,610	2,252	1,189	964	205	
70905 MAHAKALI MUNICIPALITY	816	246	141	388	41	
70906 LALJHADI RURAL MUNICIPALITY	476	205	178	71	22	
70907 PUNARBAS MUNICIPALITY	1,326	541	513	202	70	
70908 BELOURI MUNICIPALITY	1,070	521	338	158	53	
70909 BELDANDI RURAL MUNICIPALITY	422	251	110	44	17	

1) NSIC stands for Nepal Standard Industrial Classification.

2) Establishments which belong to Section O, T, or U of NSIC are not surveyed.



Table 1-1 Number of Establishments by Section of Industrial Classification, Size of Persons Engaged and Local Level.

District and Local Level	Section of NSIC <sup>1)</sup>				
	A				
	Agriculture, forestry and fishing <sup>2)</sup>				
	Size of Persons Engaged				
	Total	1 person	2 person	3 to 9 persons	10 persons or more
<b>Sudurpashchim Province</b>					
Total	1,921	813	540	483	85
Sub-Metropolitan City	27	3	10	11	3
Municipality	953	363	273	274	43
Rural Municipality	941	447	257	198	39
<b>701 Bajura</b>					
Total	184	148	21	9	6
Municipality	106	77	16	8	5
Rural Municipality	78	71	5	1	1
<b>702 Bajhang</b>					
Total	266	102	102	48	14
Municipality	75	28	31	12	4
Rural Municipality	191	74	71	36	10
<b>703 Darchula</b>					
Total	182	87	38	38	19
Municipality	128	68	27	26	7
Rural Municipality	54	19	11	12	12
<b>704 Baitadi</b>					
Total	272	145	47	75	5
Municipality	157	88	31	37	1
Rural Municipality	115	57	16	38	4
<b>705 Dadeldhura</b>					
Total	363	72	115	164	12
Municipality	153	12	56	83	2
Rural Municipality	210	60	59	81	10

1) NSIC stands for Nepal Standard Industrial Classification.

2) Registered establishments only.

Table 1-1 Number of Establishments by Section of Industrial Classification, Size of Persons Engaged and Local Level.

District and Local Level	Section of NSIC <sup>1)</sup>				
	A				
	Agriculture, forestry and fishing <sup>2)</sup>				
	Size of Persons Engaged				
	Total	1 person	2 person	3 to 9 persons	10 persons or more
<b>706 Doti</b>					
Total	143	96	30	15	2
Municipality	40	20	11	7	2
Rural Municipality	103	76	19	8	0
<b>707 Achham</b>					
Total	135	65	64	6	0
Municipality	44	17	24	3	0
Rural Municipality	91	48	40	3	0
<b>708 Kailali</b>					
Total	249	72	81	78	18
Sub-Metropolitan City	27	3	10	11	3
Municipality	129	29	39	48	13
Rural Municipality	93	40	32	19	2
<b>709 Kanchanpur</b>					
Total	127	26	42	50	9
Municipality	121	24	38	50	9
Rural Municipality	6	2	4	0	0

1) NSIC stands for Nepal Standard Industrial Classification.

2) Registered establishments only.

Table 1-1 Number of Establishments by Section of Industrial Classification, Size of Persons Engaged and Local Level.

District and Local Level	Section of NSIC <sup>1)</sup>				
	A				
	Agriculture, forestry and fishing <sup>2)</sup>				
	Size of Persons Engaged				
	Total	1 person	2 person	3 to 9 persons	10 persons or more
Bajura District	184	148	21	9	6
70101 HIMALI RURAL MUNICIPALITY	18	17	1	0	0
70102 GAUMUL RURAL MUNICIPALITY	24	24	0	0	0
70103 BUDHINANDA MUNICIPALITY	2	1	1	0	0
70104 SWAMIKARTIK KHAPAR RURAL MUNICIPALITY	0	0	0	0	0
70105 JAGANNATH RURAL MUNICIPALITY	3	2	0	0	1
70106 BADIMALIKA MUNICIPALITY	42	31	5	1	5
70107 KHAPTAD CHHEDEDAHA RURAL MUNICIPALITY	33	28	4	1	0
70108 BUDHIGANGA MUNICIPALITY	51	38	7	6	0
70109 TRIBENI MUNICIPALITY	11	7	3	1	0
Bajhang District	266	102	102	48	14
70201 SAIPAL RURAL MUNICIPALITY	1	0	0	0	1
70202 BUNGAL MUNICIPALITY	31	25	6	0	0
70203 SURMA RURAL MUNICIPALITY	12	2	6	3	1
70204 TALKOT RURAL MUNICIPALITY	27	0	17	7	3
70205 MASTA RURAL MUNICIPALITY	39	24	9	2	4
70206 JAYAPRITHBI MUNICIPALITY	44	3	25	12	4
70207 CHHABIS PATHIBHARA RURAL MUNICIPALITY	14	2	10	2	0
70208 DURGATHALI RURAL MUNICIPALITY	9	9	0	0	0
70209 KEDARSYUN RURAL MUNICIPALITY	26	6	12	7	1
70210 BITTHADCHIR RURAL MUNICIPALITY	21	1	7	13	0
70211 THALARA RURAL MUNICIPALITY	33	23	9	1	0
70212 KHAPTAD CHHANNA RURAL MUNICIPALITY	9	7	1	1	0
Darchula District	182	87	38	38	19
70301 BYAS RURAL MUNICIPALITY	1	1	0	0	0
70302 DUHUN RURAL MUNICIPALITY	3	2	1	0	0
70303 MAHAKALI MUNICIPALITY	127	68	26	26	7
70304 NAUGAD RURAL MUNICIPALITY	1	0	0	1	0
70305 APIHIMAL RURAL MUNICIPALITY	4	0	2	2	0
70306 MARMA RURAL MUNICIPALITY	3	1	1	1	0
70307 SHAILYASHIKHAR MUNICIPALITY	1	0	1	0	0
70308 MALIKARJUN RURAL MUNICIPALITY	26	14	1	4	7
70309 LEKAM RURAL MUNICIPALITY	16	1	6	4	5
Baitadi District	272	145	47	75	5
70401 DILASAINI RURAL MUNICIPALITY	11	6	3	2	0
70402 DOGADA KEDAR RURAL MUNICIPALITY	18	2	2	10	4
70403 PUCHAUNDI MUNICIPALITY	27	17	5	4	1
70404 SURNAYA RURAL MUNICIPALITY	34	18	9	7	0
70405 DASHARATHCHAND MUNICIPALITY	27	8	8	11	0
70406 PANCHESHWOR RURAL MUNICIPALITY	14	10	0	4	0
70407 SHIVANATH RURAL MUNICIPALITY	11	5	2	4	0
70408 MELAULI MUNICIPALITY	25	14	4	7	0
70409 PATAM MUNICIPALITY	78	49	14	15	0
70410 SIGAS RURAL MUNICIPALITY	27	16	0	11	0
Dadeldhura District	363	72	115	164	12
70501 NAWADURGA RURAL MUNICIPALITY	54	10	18	21	5
70502 AMARGADHI MUNICIPALITY	74	7	18	47	2
70503 AJAYAMERU RURAL MUNICIPALITY	33	12	9	11	1
70504 BHAGESHWOR RURAL MUNICIPALITY	7	5	1	1	0
70505 PARASHURAM MUNICIPALITY	79	5	38	36	0
70506 AALITAL RURAL MUNICIPALITY	60	10	20	27	3
70507 GANYAPDHURA RURAL MUNICIPALITY	56	23	11	21	1
Doti District	143	96	30	15	2
70601 PURBICHOUKI RURAL MUNICIPALITY	4	3	0	1	0
70602 SAYAL RURAL MUNICIPALITY	9	0	7	2	0
70603 AADARSHA RURAL MUNICIPALITY	21	20	1	0	0
70604 SHIKHAR MUNICIPALITY	27	19	6	2	0
70605 DIPAYAL SILGADHI MUNICIPALITY	13	1	5	5	2
70606 K.I. SINGH RURAL MUNICIPALITY	24	21	3	0	0
70607 BOGATAN FUDISAL RURAL MUNICIPALITY	11	7	1	3	0
70608 BADI KEDAR RURAL MUNICIPALITY	2	0	2	0	0
70609 JORAYAL RURAL MUNICIPALITY	32	25	5	2	0

1) NSIC stands for Nepal Standard Industrial Classification.

2) Registered establishments only.

Table 1-1 Number of Establishments by Section of Industrial Classification, Size of Persons Engaged and Local Level.

District and Local Level	Section of NSIC <sup>1)</sup>				
	A				
	Agriculture, forestry and fishing <sup>2)</sup>				
	Size of Persons Engaged				
	Total	1 person	2 person	3 to 9 persons	10 persons or more
Achham District	135	65	64	6	0
70701 PANCHDEBAL BINAYAK MUNICIPALITY	13	5	8	0	0
70702 RAMAROSHAN RURAL MUNICIPALITY	11	1	10	0	0
70703 MELLEKH RURAL MUNICIPALITY	8	8	0	0	0
70704 SANPHEBAGAR MUNICIPALITY	6	2	1	3	0
70705 CHAURPATI RURAL MUNICIPALITY	15	13	0	2	0
70706 MANGALSEN MUNICIPALITY	20	6	14	0	0
70707 BANNIGADHI JAYAGADH RURAL MUNICIPALITY	4	2	1	1	0
70708 KAMAL BAZAR MUNICIPALITY	5	4	1	0	0
70709 DHAKARI RURAL MUNICIPALITY	34	23	11	0	0
70710 TURMAKHAND RURAL MUNICIPALITY	19	1	18	0	0
Kailali West District	249	72	81	78	18
70801 MOHANYAL RURAL MUNICIPALITY	15	11	4	0	0
70802 CHURE RURAL MUNICIPALITY	17	3	6	8	0
70803 GODAWARI MUNICIPALITY	46	10	12	19	5
70804 GAURIGANGA MUNICIPALITY	6	2	3	1	0
70805 GHODAGHODI MUNICIPALITY	25	7	11	7	0
70806 BARDAGORIYA RURAL MUNICIPALITY	1	0	0	1	0
70807 LAMKI CHUHA MUNICIPALITY	12	2	4	5	1
70808 JANAKI RURAL MUNICIPALITY	17	7	4	6	0
70809 JOSHIPUR RURAL MUNICIPALITY	9	1	6	1	1
70810 TIKAPUR MUNICIPALITY	35	6	9	13	7
70811 BHAJANI MUNICIPALITY	5	2	0	3	0
70812 KAILARI RURAL MUNICIPALITY	34	18	12	3	1
70813 DHANGADHI SUB-METROPOLITAN CITY	27	3	10	11	3
Kanchanpur District	127	26	42	50	9
70901 KRISHNAPUR MUNICIPALITY	4	0	0	3	1
70902 SHUKLAPHANTA MUNICIPALITY	25	3	9	13	0
70903 BEDKOT MUNICIPALITY	23	5	6	11	1
70904 BHIMDATTA MUNICIPALITY	50	14	19	16	1
70905 MAHAKALI MUNICIPALITY	12	2	0	4	6
70906 LALJHADI RURAL MUNICIPALITY	6	2	4	0	0
70907 PUNARBAS MUNICIPALITY	2	0	1	1	0
70908 BELOURI MUNICIPALITY	5	0	3	2	0
70909 BELDANDI RURAL MUNICIPALITY	0	0	0	0	0

1) NSIC stands for Nepal Standard Industrial Classification.

2) Registered establishments only.

Table 1-1 Number of Establishments by Section of Industrial Classification, Size of Persons Engaged and Local Level.

District and Local Level	Section of NSIC <sup>1)</sup>				
	C				
	Manufacturing				
	Size of Persons Engaged				
	Total	1 person	2 person	3 to 9 persons	10 persons or more
<b>Sudurpashchim Province</b>					
Total	7,743	3,198	2,361	1,965	219
Sub-Metropolitan City	650	149	156	299	46
Municipality	4,358	1,592	1,344	1,277	145
Rural Municipality	2,735	1,457	861	389	28
<b>701 Bajura</b>					
Total	727	436	220	71	0
Municipality	387	217	131	39	0
Rural Municipality	340	219	89	32	0
<b>702 Bajhang</b>					
Total	1,113	626	330	156	1
Municipality	262	98	99	65	0
Rural Municipality	851	528	231	91	1
<b>703 Darchula</b>					
Total	519	237	166	107	9
Municipality	253	124	71	52	6
Rural Municipality	266	113	95	55	3
<b>704 Baitadi</b>					
Total	369	139	163	67	0
Municipality	238	74	108	56	0
Rural Municipality	131	65	55	11	0
<b>705 Dadeldhura</b>					
Total	710	352	225	128	5
Municipality	331	136	94	98	3
Rural Municipality	379	216	131	30	2

1) NSIC stands for Nepal Standard Industrial Classification.

Table 1-1 Number of Establishments by Section of Industrial Classification, Size of Persons Engaged and Local Level.

District and Local Level	Section of NSIC <sup>1)</sup>				
	C				
	Manufacturing				
	Size of Persons Engaged				
	Total	1 person	2 person	3 to 9 persons	10 persons or more
<b>706 Doti</b>					
Total	324	180	100	40	4
Municipality	168	93	51	20	4
Rural Municipality	156	87	49	20	0
<b>707 Achham</b>					
Total	333	158	128	44	3
Municipality	207	87	79	38	3
Rural Municipality	126	71	49	6	0
<b>708 Kailali</b>					
Total	2,308	664	659	854	131
Sub-Metropolitan City	650	149	156	299	46
Municipality	1,294	391	382	455	66
Rural Municipality	364	124	121	100	19
<b>709 Kanchanpur</b>					
Total	1,340	406	370	498	66
Municipality	1,218	372	329	454	63
Rural Municipality	122	34	41	44	3

1) NSIC stands for Nepal Standard Industrial Classification.

Table 1-1 Number of Establishments by Section of Industrial Classification, Size of Persons Engaged and Local Level.

District and Local Level	Section of NSIC <sup>1)</sup>					
	C					
	Manufacturing					
	Size of Persons Engaged					
	Total	1 person	2 person	3 to 9 persons	10 persons or more	
Bajura District	727	436	220	71	0	
70101 HIMALI RURAL MUNICIPALITY	43	40	3	0	0	
70102 GAUMUL RURAL MUNICIPALITY	70	32	33	5	0	
70103 BUDHINANDA MUNICIPALITY	129	41	64	24	0	
70104 SWAMIKARTIK KHAPAR RURAL MUNICIPALITY	28	21	5	2	0	
70105 JAGANNATH RURAL MUNICIPALITY	94	90	3	1	0	
70106 BADIMALIKA MUNICIPALITY	133	99	22	12	0	
70107 KHAPTAD CHHEDEDAHA RURAL MUNICIPALITY	105	36	45	24	0	
70108 BUDHIGANGA MUNICIPALITY	48	20	26	2	0	
70109 TRIBENI MUNICIPALITY	77	57	19	1	0	
Bajhang District	1,113	626	330	156	1	
70201 SAIPAL RURAL MUNICIPALITY	1	0	1	0	0	
70202 BUNGAL MUNICIPALITY	94	57	23	14	0	
70203 SURMA RURAL MUNICIPALITY	36	25	6	4	1	
70204 TALKOT RURAL MUNICIPALITY	99	52	39	8	0	
70205 MASTA RURAL MUNICIPALITY	97	84	12	1	0	
70206 JAYAPRITHBI MUNICIPALITY	168	41	76	51	0	
70207 CHHABIS PATHIBHARA RURAL MUNICIPALITY	104	74	22	8	0	
70208 DURGATHALI RURAL MUNICIPALITY	111	58	43	10	0	
70209 KEDARSYUN RURAL MUNICIPALITY	91	18	43	30	0	
70210 BITTHADCHIR RURAL MUNICIPALITY	100	31	44	25	0	
70211 THALARA RURAL MUNICIPALITY	105	97	7	1	0	
70212 KHAPTAD CHHANNA RURAL MUNICIPALITY	107	89	14	4	0	
Darchula District	519	237	166	107	9	
70301 BYAS RURAL MUNICIPALITY	46	19	18	9	0	
70302 DUHUN RURAL MUNICIPALITY	15	9	6	0	0	
70303 MAHAKALI MUNICIPALITY	157	71	42	40	4	
70304 NAUGAD RURAL MUNICIPALITY	20	1	4	15	0	
70305 APIHIMAL RURAL MUNICIPALITY	17	12	2	3	0	
70306 MARMA RURAL MUNICIPALITY	26	11	7	8	0	
70307 SHAILYASHIKHAR MUNICIPALITY	96	53	29	12	2	
70308 MALIKARJUN RURAL MUNICIPALITY	97	46	35	14	2	
70309 LEKAM RURAL MUNICIPALITY	45	15	23	6	1	
Baitadi District	369	139	163	67	0	
70401 DILASAINI RURAL MUNICIPALITY	33	10	21	2	0	
70402 DOGADA KEDAR RURAL MUNICIPALITY	32	9	14	9	0	
70403 PUCHAUNDI MUNICIPALITY	34	7	16	11	0	
70404 SURNAYA RURAL MUNICIPALITY	17	16	1	0	0	
70405 DASHARATHCHAND MUNICIPALITY	100	30	44	26	0	
70406 PANCHESHWOR RURAL MUNICIPALITY	29	18	11	0	0	
70407 SHIVANATH RURAL MUNICIPALITY	8	4	4	0	0	
70408 MELAULI MUNICIPALITY	24	4	14	6	0	
70409 PATAM MUNICIPALITY	80	33	34	13	0	
70410 SIGAS RURAL MUNICIPALITY	12	8	4	0	0	
Dadeldhura District	710	352	225	128	5	
70501 NAWADURGA RURAL MUNICIPALITY	42	22	16	4	0	
70502 AMARGADHI MUNICIPALITY	156	42	46	67	1	
70503 AJAYAMERU RURAL MUNICIPALITY	73	57	8	8	0	
70504 BHAGESHWOR RURAL MUNICIPALITY	136	69	63	4	0	
70505 PARASHURAM MUNICIPALITY	175	94	48	31	2	
70506 AALITAL RURAL MUNICIPALITY	89	48	26	13	2	
70507 GANYAPDHURA RURAL MUNICIPALITY	39	20	18	1	0	
Doti District	324	180	100	40	4	
70601 PURBICHOUKI RURAL MUNICIPALITY	24	11	11	2	0	
70602 SAYAL RURAL MUNICIPALITY	10	8	1	1	0	
70603 AADARSHA RURAL MUNICIPALITY	21	16	4	1	0	
70604 SHIKHAR MUNICIPALITY	52	30	21	1	0	
70605 DIPAYAL SILGADHI MUNICIPALITY	116	63	30	19	4	
70606 K.I. SINGH RURAL MUNICIPALITY	29	14	10	5	0	
70607 BOGATAN FUDISAL RURAL MUNICIPALITY	12	6	4	2	0	
70608 BADI KEDAR RURAL MUNICIPALITY	23	11	10	2	0	
70609 JORAYAL RURAL MUNICIPALITY	37	21	9	7	0	

1) NSIC stands for Nepal Standard Industrial Classification.

Table 1-1 Number of Establishments by Section of Industrial Classification, Size of Persons Engaged and Local Level.

District and Local Level	Section of NSIC <sup>1)</sup>					
	C					
	Manufacturing					
	Size of Persons Engaged					
	Total	1 person	2 person	3 to 9 persons	10 persons or more	
Achham District	333	158	128	44	3	
70701 PANCHDEBAL BINAYAK MUNICIPALITY	34	9	21	4	0	
70702 RAMAROSHAN RURAL MUNICIPALITY	31	15	14	2	0	
70703 MELLEKH RURAL MUNICIPALITY	23	20	3	0	0	
70704 SANPHEBAGAR MUNICIPALITY	103	52	40	11	0	
70705 CHAURPATI RURAL MUNICIPALITY	33	20	13	0	0	
70706 MANGALSEN MUNICIPALITY	54	15	15	21	3	
70707 BANNIGADHI JAYAGADH RURAL MUNICIPALITY	17	9	7	1	0	
70708 KAMAL BAZAR MUNICIPALITY	16	11	3	2	0	
70709 DHAKARI RURAL MUNICIPALITY	13	4	8	1	0	
70710 TURMAKHAND RURAL MUNICIPALITY	9	3	4	2	0	
Kailali West District	2,308	664	659	854	131	
70801 MOHANYAL RURAL MUNICIPALITY	20	7	8	5	0	
70802 CHURE RURAL MUNICIPALITY	31	8	15	7	1	
70803 GODAWARI MUNICIPALITY	305	81	73	119	32	
70804 GAURIGANGA MUNICIPALITY	168	87	55	24	2	
70805 GHODAGHODI MUNICIPALITY	144	49	49	45	1	
70806 BARDAGORIYA RURAL MUNICIPALITY	55	23	13	18	1	
70807 LAMKI CHUHA MUNICIPALITY	213	40	76	79	18	
70808 JANAKI RURAL MUNICIPALITY	96	25	26	36	9	
70809 JOSHIPUR RURAL MUNICIPALITY	75	25	28	17	5	
70810 TIKAPUR MUNICIPALITY	391	114	101	164	12	
70811 BHAJANI MUNICIPALITY	73	20	28	24	1	
70812 KAILARI RURAL MUNICIPALITY	87	36	31	17	3	
70813 DHANGADHI SUB-METROPOLITAN CITY	650	149	156	299	46	
Kanchanpur District	1,340	406	370	498	66	
70901 KRISHNAPUR MUNICIPALITY	98	18	41	35	4	
70902 SHUKLAPHANTA MUNICIPALITY	140	62	39	34	5	
70903 BEDKOT MUNICIPALITY	131	47	39	36	9	
70904 BHIMDATTA MUNICIPALITY	481	163	112	183	23	
70905 MAHAKALI MUNICIPALITY	103	22	14	65	2	
70906 LALJHADI RURAL MUNICIPALITY	70	11	26	30	3	
70907 PUNARBAS MUNICIPALITY	126	33	43	38	12	
70908 BELOURI MUNICIPALITY	139	27	41	63	8	
70909 BELDANDI RURAL MUNICIPALITY	52	23	15	14	0	

1) NSIC stands for Nepal Standard Industrial Classification.



Table 1-1 Number of Establishments by Section of Industrial Classification, Size of Persons Engaged and Local Level.

District and Local Level	Section of NSIC <sup>1)</sup>				
	B+D+E+F				
	Mining, Electricity, gas, Water supply & Construction				
	Size of Persons Engaged				
	Total	1 person	2 person	3 to 9 persons	10 persons or more
<b>Sudurpashchim Province</b>					
Total	544	215	101	169	59
Sub-Metropolitan City	25	2	5	10	8
Municipality	344	159	46	97	42
Rural Municipality	175	54	50	62	9
<b>701 Bajura</b>					
Total	24	9	6	8	1
Municipality	4	1	2	1	0
Rural Municipality	20	8	4	7	1
<b>702 Bajhang</b>					
Total	73	9	21	40	3
Municipality	14	1	3	8	2
Rural Municipality	59	8	18	32	1
<b>703 Darchula</b>					
Total	39	11	9	14	5
Municipality	12	3	0	6	3
Rural Municipality	27	8	9	8	2
<b>704 Baitadi</b>					
Total	15	6	2	6	1
Municipality	12	5	1	5	1
Rural Municipality	3	1	1	1	0
<b>705 Dadeldhura</b>					
Total	43	5	12	23	3
Municipality	37	4	11	20	2
Rural Municipality	6	1	1	3	1

1) NSIC stands for Nepal Standard Industrial Classification.

Table 1-1 Number of Establishments by Section of Industrial Classification, Size of Persons Engaged and Local Level.

District and Local Level	Section of NSIC <sup>1)</sup>				
	B+D+E+F				
	Mining, Electricity, gas, Water supply & Construction				
	Size of Persons Engaged				
	Total	1 person	2 person	3 to 9 persons	10 persons or more
<b>706 Doti</b>					
Total	84	35	9	27	13
Municipality	56	20	2	23	11
Rural Municipality	28	15	7	4	2
<b>707 Achham</b>					
Total	30	7	9	12	2
Municipality	19	4	7	6	2
Rural Municipality	11	3	2	6	0
<b>708 Kailali</b>					
Total	84	17	23	22	22
Sub-Metropolitan City	25	2	5	10	8
Municipality	41	5	13	11	12
Rural Municipality	18	10	5	1	2
<b>709 Kanchanpur</b>					
Total	152	116	10	17	9
Municipality	149	116	7	17	9
Rural Municipality	3	0	3	0	0

1) NSIC stands for Nepal Standard Industrial Classification.

Table 1-1 Number of Establishments by Section of Industrial Classification, Size of Persons Engaged and Local Level.

District and Local Level	Section of NSIC <sup>1)</sup>					
	B+D+E+F					
	Mining, Electricity, gas, Water supply & Construction					
	Size of Persons Engaged					
	Total	1 person	2 person	3 to 9 persons	10 persons or more	
Bajura District	24	9	6	8	1	
70101 HIMALI RURAL MUNICIPALITY	1	1	0	0	0	
70102 GAUMUL RURAL MUNICIPALITY	12	7	3	2	0	
70103 BUDHINANDA MUNICIPALITY	0	0	0	0	0	
70104 SWAMIKARTIK KHAPAR RURAL MUNICIPALITY	0	0	0	0	0	
70105 JAGANNATH RURAL MUNICIPALITY	1	0	0	1	0	
70106 BADIMALIKA MUNICIPALITY	2	0	1	1	0	
70107 KHAPTAD CHHEDEDAHA RURAL MUNICIPALITY	6	0	1	4	1	
70108 BUDHIGANGA MUNICIPALITY	2	1	1	0	0	
70109 TRIBENI MUNICIPALITY	0	0	0	0	0	
Bajhang District	73	9	21	40	3	
70201 SAIPAL RURAL MUNICIPALITY	0	0	0	0	0	
70202 BUNGAL MUNICIPALITY	4	1	1	1	1	
70203 SURMA RURAL MUNICIPALITY	4	0	0	3	1	
70204 TALKOT RURAL MUNICIPALITY	5	0	1	4	0	
70205 MASTA RURAL MUNICIPALITY	6	2	0	4	0	
70206 JAYAPRITHBI MUNICIPALITY	10	0	2	7	1	
70207 CHHABIS PATHIBHARA RURAL MUNICIPALITY	13	0	9	4	0	
70208 DURGATHALI RURAL MUNICIPALITY	11	4	2	5	0	
70209 KEDARSYUN RURAL MUNICIPALITY	3	0	1	2	0	
70210 BITTHADCHIR RURAL MUNICIPALITY	2	0	1	1	0	
70211 THALARA RURAL MUNICIPALITY	5	1	2	2	0	
70212 KHAPTAD CHHANNA RURAL MUNICIPALITY	10	1	2	7	0	
Darchula District	39	11	9	14	5	
70301 BYAS RURAL MUNICIPALITY	5	2	3	0	0	
70302 DUHUN RURAL MUNICIPALITY	3	2	0	1	0	
70303 MAHAKALI MUNICIPALITY	6	1	0	4	1	
70304 NAUGAD RURAL MUNICIPALITY	1	0	0	1	0	
70305 APIHIMAL RURAL MUNICIPALITY	5	3	2	0	0	
70306 MARMA RURAL MUNICIPALITY	4	0	3	1	0	
70307 SHAILYASHIKHAR MUNICIPALITY	6	2	0	2	2	
70308 MALIKARJUN RURAL MUNICIPALITY	5	1	1	3	0	
70309 LEKAM RURAL MUNICIPALITY	4	0	0	2	2	
Baitadi District	15	6	2	6	1	
70401 DILASAINI RURAL MUNICIPALITY	0	0	0	0	0	
70402 DOGADA KEDAR RURAL MUNICIPALITY	1	1	0	0	0	
70403 PUCHAUNDI MUNICIPALITY	4	1	1	2	0	
70404 SURNAYA RURAL MUNICIPALITY	2	0	1	1	0	
70405 DASHARATHCHAND MUNICIPALITY	6	3	0	2	1	
70406 PANCHESHWOR RURAL MUNICIPALITY	0	0	0	0	0	
70407 SHIVANATH RURAL MUNICIPALITY	0	0	0	0	0	
70408 MELAULI MUNICIPALITY	1	1	0	0	0	
70409 PATAM MUNICIPALITY	1	0	0	1	0	
70410 SIGAS RURAL MUNICIPALITY	0	0	0	0	0	
Dadeldhura District	43	5	12	23	3	
70501 NAWADURGA RURAL MUNICIPALITY	1	0	0	1	0	
70502 AMARGADHI MUNICIPALITY	7	0	1	4	2	
70503 AJAYAMERU RURAL MUNICIPALITY	0	0	0	0	0	
70504 BHAGESHWOR RURAL MUNICIPALITY	2	0	1	1	0	
70505 PARASHURAM MUNICIPALITY	30	4	10	16	0	
70506 AALITAL RURAL MUNICIPALITY	2	1	0	0	1	
70507 GANYAPDHURA RURAL MUNICIPALITY	1	0	0	1	0	
Doti District	84	35	9	27	13	
70601 PURBICHOUKI RURAL MUNICIPALITY	8	5	2	1	0	
70602 SAYAL RURAL MUNICIPALITY	2	1	0	1	0	
70603 AADARSHA RURAL MUNICIPALITY	3	2	0	0	1	
70604 SHIKHAR MUNICIPALITY	2	1	0	1	0	
70605 DIPAYAL SILGADHI MUNICIPALITY	54	19	2	22	11	
70606 K.I. SINGH RURAL MUNICIPALITY	2	0	2	0	0	
70607 BOGATAN FUDISAL RURAL MUNICIPALITY	5	1	2	2	0	
70608 BADI KEDAR RURAL MUNICIPALITY	1	1	0	0	0	
70609 JORAYAL RURAL MUNICIPALITY	7	5	1	0	1	

1) NSIC stands for Nepal Standard Industrial Classification.

Table 1-1 Number of Establishments by Section of Industrial Classification, Size of Persons Engaged and Local Level.

District and Local Level	Section of NSIC <sup>1)</sup>				
	B+D+E+F				
	Mining, Electricity, gas, Water supply & Construction				
	Size of Persons Engaged				
	Total	1 person	2 person	3 to 9 persons	10 persons or more
Achham District	30	7	9	12	2
70701 PANCHDEBAL BINAYAK MUNICIPALITY	8	2	6	0	0
70702 RAMAROSHAN RURAL MUNICIPALITY	6	1	1	4	0
70703 MELLEKH RURAL MUNICIPALITY	3	0	1	2	0
70704 SANPHEBAGAR MUNICIPALITY	6	2	1	1	2
70705 CHAURPATI RURAL MUNICIPALITY	2	2	0	0	0
70706 MANGALSEN MUNICIPALITY	3	0	0	3	0
70707 BANNIGADHI JAYAGADH RURAL MUNICIPALITY	0	0	0	0	0
70708 KAMAL BAZAR MUNICIPALITY	2	0	0	2	0
70709 DHAKARI RURAL MUNICIPALITY	0	0	0	0	0
70710 TURMAKHAND RURAL MUNICIPALITY	0	0	0	0	0
Kailali West District	84	17	23	22	22
70801 MOHANYAL RURAL MUNICIPALITY	0	0	0	0	0
70802 CHURE RURAL MUNICIPALITY	1	1	0	0	0
70803 GODAWARI MUNICIPALITY	9	3	0	1	5
70804 GAURIGANGA MUNICIPALITY	3	0	2	0	1
70805 GHODAGHODI MUNICIPALITY	7	1	2	1	3
70806 BARDAGORIYA RURAL MUNICIPALITY	2	2	0	0	0
70807 LAMKI CHUHA MUNICIPALITY	15	1	8	5	1
70808 JANAKI RURAL MUNICIPALITY	13	6	5	1	1
70809 JOSHIPUR RURAL MUNICIPALITY	2	1	0	0	1
70810 TIKAPUR MUNICIPALITY	6	0	1	3	2
70811 BHAJANI MUNICIPALITY	1	0	0	1	0
70812 KAILARI RURAL MUNICIPALITY	0	0	0	0	0
70813 DHANGADHI SUB-METROPOLITIAN CITY	25	2	5	10	8
Kanchanpur District	152	116	10	17	9
70901 KRISHNAPUR MUNICIPALITY	0	0	0	0	0
70902 SHUKLAPHANTA MUNICIPALITY	4	0	3	1	0
70903 BEDKOT MUNICIPALITY	16	10	2	2	2
70904 BHIMDATTA MUNICIPALITY	122	105	0	12	5
70905 MAHAKALI MUNICIPALITY	3	0	0	2	1
70906 LALJHADI RURAL MUNICIPALITY	3	0	3	0	0
70907 PUNARBAS MUNICIPALITY	0	0	0	0	0
70908 BELOURI MUNICIPALITY	4	1	2	0	1
70909 BELDANDI RURAL MUNICIPALITY	0	0	0	0	0

1) NSIC stands for Nepal Standard Industrial Classification.

Table 1-1 Number of Establishments by Section of Industrial Classification, Size of Persons Engaged and Local Level.

District and Local Level	Section of NSIC <sup>1)</sup>				
	G				
	Wholesale and retail trade				
	Size of Persons Engaged				
	Total	1 person	2 person	3 to 9 persons	10 persons or more
<b>Sudurpashchim Province</b>					
Total	33,398	16,019	12,842	4,393	144
Sub-Metropolitan City	3,579	1,227	1,417	873	62
Municipality	19,914	9,587	7,650	2,608	69
Rural Municipality	9,905	5,205	3,775	912	13
<b>701 Bajura</b>					
Total	1,898	868	858	170	2
Municipality	1,181	556	531	93	1
Rural Municipality	717	312	327	77	1
<b>702 Bajhang</b>					
Total	2,899	1,372	1,277	250	0
Municipality	950	416	434	100	0
Rural Municipality	1,949	956	843	150	0
<b>703 Darchula</b>					
Total	1,589	825	517	246	1
Municipality	790	427	290	73	0
Rural Municipality	799	398	227	173	1
<b>704 Baitadi</b>					
Total	2,049	1,032	840	177	0
Municipality	1,283	602	563	118	0
Rural Municipality	766	430	277	59	0
<b>705 Dadeldhura</b>					
Total	1,804	876	676	247	5
Municipality	1,044	396	442	201	5
Rural Municipality	760	480	234	46	0

1) NSIC stands for Nepal Standard Industrial Classification.

Table 1-1 Number of Establishments by Section of Industrial Classification, Size of Persons Engaged and Local Level.

District and Local Level	Section of NSIC <sup>1)</sup>				
	G				
	Wholesale and retail trade				
	Size of Persons Engaged				
	Total	1 person	2 person	3 to 9 persons	10 persons or more
<b>706 Doti</b>					
Total	1,856	1,011	696	147	2
Municipality	834	414	343	75	2
Rural Municipality	1,022	597	353	72	0
<b>707 Achham</b>					
Total	2,283	1,207	927	149	0
Municipality	1,182	584	480	118	0
Rural Municipality	1,101	623	447	31	0
<b>708 Kailali</b>					
Total	12,440	5,325	4,948	2,055	112
Sub-Metropolitan City	3,579	1,227	1,417	873	62
Municipality	6,611	3,013	2,646	913	39
Rural Municipality	2,250	1,085	885	269	11
<b>709 Kanchanpur</b>					
Total	6,580	3,503	2,103	952	22
Municipality	6,039	3,179	1,921	917	22
Rural Municipality	541	324	182	35	0

1) NSIC stands for Nepal Standard Industrial Classification.

Table 1-1 Number of Establishments by Section of Industrial Classification, Size of Persons Engaged and Local Level.

District and Local Level	Section of NSIC <sup>1)</sup>					
	G					
	Wholesale and retail trade					
	Size of Persons Engaged					
	Total	1 person	2 person	3 to 9 persons	10 persons or more	
Bajura District	1,898	868	858	170	2	
70101 HIMALI RURAL MUNICIPALITY	110	69	41	0	0	
70102 GAUMUL RURAL MUNICIPALITY	104	15	68	21	0	
70103 BUDHINANDA MUNICIPALITY	322	93	190	39	0	
70104 SWAMIKARTIK KHAPAR RURAL MUNICIPALITY	111	43	49	19	0	
70105 JAGANNATH RURAL MUNICIPALITY	145	59	66	19	1	
70106 BADIMALIKA MUNICIPALITY	370	190	143	36	1	
70107 KHAPTAD CHHEDEDAHA RURAL MUNICIPALITY	247	126	103	18	0	
70108 BUDHIGANGA MUNICIPALITY	281	134	131	16	0	
70109 TRIBENI MUNICIPALITY	208	139	67	2	0	
Bajhang District	2,899	1,372	1,277	250	0	
70201 SAIPAL RURAL MUNICIPALITY	30	4	17	9	0	
70202 BUNGAL MUNICIPALITY	378	228	122	28	0	
70203 SURMA RURAL MUNICIPALITY	154	21	72	61	0	
70204 TALKOT RURAL MUNICIPALITY	198	92	96	10	0	
70205 MASTA RURAL MUNICIPALITY	252	145	99	8	0	
70206 JAYAPRITHBI MUNICIPALITY	572	188	312	72	0	
70207 CHHABIS PATHIBHARA RURAL MUNICIPALITY	228	113	112	3	0	
70208 DURGATHALI RURAL MUNICIPALITY	178	79	92	7	0	
70209 KEDARSYUN RURAL MUNICIPALITY	333	111	191	31	0	
70210 BITTHADCHIR RURAL MUNICIPALITY	216	93	104	19	0	
70211 THALARA RURAL MUNICIPALITY	151	143	6	2	0	
70212 KHAPTAD CHHANNA RURAL MUNICIPALITY	209	155	54	0	0	
Darchula District	1,589	825	517	246	1	
70301 BYAS RURAL MUNICIPALITY	99	55	33	11	0	
70302 DUHUN RURAL MUNICIPALITY	102	61	34	7	0	
70303 MAHAKALI MUNICIPALITY	527	269	211	47	0	
70304 NAUGAD RURAL MUNICIPALITY	146	11	10	124	1	
70305 APIHIMAL RURAL MUNICIPALITY	61	32	26	3	0	
70306 MARMA RURAL MUNICIPALITY	128	73	42	13	0	
70307 SHAILYASHIKHAR MUNICIPALITY	263	158	79	26	0	
70308 MALIKARJUN RURAL MUNICIPALITY	157	121	26	10	0	
70309 LEKAM RURAL MUNICIPALITY	106	45	56	5	0	
Baitadi District	2,049	1,032	840	177	0	
70401 DILASAINI RURAL MUNICIPALITY	167	85	79	3	0	
70402 DOGADA KEDAR RURAL MUNICIPALITY	206	69	102	35	0	
70403 PUCHAUNDI MUNICIPALITY	360	188	152	20	0	
70404 SURNAYA RURAL MUNICIPALITY	170	113	42	15	0	
70405 DASHARATHCHAND MUNICIPALITY	449	157	233	59	0	
70406 PANCHESHWOR RURAL MUNICIPALITY	92	76	13	3	0	
70407 SHIVANATH RURAL MUNICIPALITY	65	34	29	2	0	
70408 MELAULI MUNICIPALITY	152	66	68	18	0	
70409 PATAM MUNICIPALITY	322	191	110	21	0	
70410 SIGAS RURAL MUNICIPALITY	66	53	12	1	0	
Dadeldhura District	1,804	876	676	247	5	
70501 NAWADURGA RURAL MUNICIPALITY	192	101	80	11	0	
70502 AMARGADHI MUNICIPALITY	608	187	292	124	5	
70503 AJAYAMERU RURAL MUNICIPALITY	141	98	34	9	0	
70504 BHAGESHWOR RURAL MUNICIPALITY	146	134	11	1	0	
70505 PARASHURAM MUNICIPALITY	436	209	150	77	0	
70506 AALITAL RURAL MUNICIPALITY	126	97	27	2	0	
70507 GANYAPDHURA RURAL MUNICIPALITY	155	50	82	23	0	
Doti District	1,856	1,011	696	147	2	
70601 PURBICHOUKI RURAL MUNICIPALITY	122	55	54	13	0	
70602 SAYAL RURAL MUNICIPALITY	119	79	38	2	0	
70603 AADARSHA RURAL MUNICIPALITY	196	167	21	8	0	
70604 SHIKHAR MUNICIPALITY	294	181	105	8	0	
70605 DIPAYAL SILGADHI MUNICIPALITY	540	233	238	67	2	
70606 K.I. SINGH RURAL MUNICIPALITY	138	46	76	16	0	
70607 BOGATAN FUDISAL RURAL MUNICIPALITY	115	46	56	13	0	
70608 BADI KEDAR RURAL MUNICIPALITY	128	60	56	12	0	
70609 JORAYAL RURAL MUNICIPALITY	204	144	52	8	0	

1) NSIC stands for Nepal Standard Industrial Classification.

Table 1-1 Number of Establishments by Section of Industrial Classification, Size of Persons Engaged and Local Level.

District and Local Level	Section of NSIC <sup>1)</sup>				
	G				
	Wholesale and retail trade				
	Size of Persons Engaged				
	Total	1 person	2 person	3 to 9 persons	10 persons or more
Achham District	2,283	1,207	927	149	0
70701 PANCHDEBAL BINAYAK MUNICIPALITY	156	52	103	1	0
70702 RAMAROSHAN RURAL MUNICIPALITY	226	64	155	7	0
70703 MELLEKH RURAL MUNICIPALITY	151	127	24	0	0
70704 SANPHEBAGAR MUNICIPALITY	569	387	143	39	0
70705 CHAURPATI RURAL MUNICIPALITY	206	131	73	2	0
70706 MANGALSEN MUNICIPALITY	299	74	159	66	0
70707 BANNIGADHI JAYAGADH RURAL MUNICIPALITY	137	73	56	8	0
70708 KAMAL BAZAR MUNICIPALITY	158	71	75	12	0
70709 DHAKARI RURAL MUNICIPALITY	222	149	72	1	0
70710 TURMAKHAND RURAL MUNICIPALITY	159	79	67	13	0
Kailali West District	12,440	5,325	4,948	2,055	112
70801 MOHANYAL RURAL MUNICIPALITY	169	61	81	27	0
70802 CHURE RURAL MUNICIPALITY	176	33	100	43	0
70803 GODAWARI MUNICIPALITY	1,539	659	610	264	6
70804 GAURIGANGA MUNICIPALITY	762	522	201	36	3
70805 GHODAGHODI MUNICIPALITY	906	412	399	92	3
70806 BARDAGORIYA RURAL MUNICIPALITY	370	156	140	72	2
70807 LAMKI CHUHA MUNICIPALITY	1,217	452	570	186	9
70808 JANAKI RURAL MUNICIPALITY	495	226	241	26	2
70809 JOSHIPUR RURAL MUNICIPALITY	510	266	182	57	5
70810 TIKAPUR MUNICIPALITY	1,734	767	656	297	14
70811 BHAJANI MUNICIPALITY	453	201	210	38	4
70812 KAILARI RURAL MUNICIPALITY	530	343	141	44	2
70813 DHANGADHI SUB-METROPOLITAN CITY	3,579	1,227	1,417	873	62
Kanchanpur District	6,580	3,503	2,103	952	22
70901 KRISHNAPUR MUNICIPALITY	426	140	223	63	0
70902 SHUKLAPHANTA MUNICIPALITY	599	403	149	47	0
70903 BEDKOT MUNICIPALITY	608	251	265	90	2
70904 BHIMDATTA MUNICIPALITY	2,534	1,480	662	377	15
70905 MAHAKALI MUNICIPALITY	474	172	85	215	2
70906 LALJHADI RURAL MUNICIPALITY	284	152	105	27	0
70907 PUNARBAS MUNICIPALITY	800	378	338	81	3
70908 BELOURI MUNICIPALITY	598	355	199	44	0
70909 BELDANDI RURAL MUNICIPALITY	257	172	77	8	0

1) NSIC stands for Nepal Standard Industrial Classification.



Table 1-1 Number of Establishments by Section of Industrial Classification, Size of Persons Engaged and Local Level.

District and Local Level	Section of NSIC <sup>1)</sup>				
	H+J				
	Transportation and storage, Information and communication				
	Size of Persons Engaged				
	Total	1 person	2 person	3 to 9 persons	10 persons or more
<b>Sudurpashchim Province</b>					
Total	383	47	78	208	50
Sub-Metropolitan City	34	5	7	13	9
Municipality	231	29	35	130	37
Rural Municipality	118	13	36	65	4
<b>701 Bajura</b>					
Total	20	3	2	14	1
Municipality	12	3	1	7	1
Rural Municipality	8	0	1	7	0
<b>702 Bajhang</b>					
Total	32	0	6	24	2
Municipality	13	0	2	10	1
Rural Municipality	19	0	4	14	1
<b>703 Darchula</b>					
Total	55	11	13	28	3
Municipality	24	6	3	13	2
Rural Municipality	31	5	10	15	1
<b>704 Baitadi</b>					
Total	36	2	10	22	2
Municipality	23	0	5	16	2
Rural Municipality	13	2	5	6	0
<b>705 Dadeldhura</b>					
Total	35	3	8	20	4
Municipality	24	0	5	15	4
Rural Municipality	11	3	3	5	0

1) NSIC stands for Nepal Standard Industrial Classification.

Table 1-1 Number of Establishments by Section of Industrial Classification, Size of Persons Engaged and Local Level.

District and Local Level	Section of NSIC <sup>1)</sup>				
	H+J				
	Transportation and storage, Information and communication				
	Size of Persons Engaged				
	Total	1 person	2 person	3 to 9 persons	10 persons or more
<b>706 Doti</b>					
Total	29	3	4	16	6
Municipality	18	1	2	10	5
Rural Municipality	11	2	2	6	1
<b>707 Achham</b>					
Total	41	2	12	22	5
Municipality	25	2	5	14	4
Rural Municipality	16	0	7	8	1
<b>708 Kailali</b>					
Total	84	14	16	36	18
Sub-Metropolitan City	34	5	7	13	9
Municipality	41	8	5	19	9
Rural Municipality	9	1	4	4	0
<b>709 Kanchanpur</b>					
Total	51	9	7	26	9
Municipality	51	9	7	26	9
Rural Municipality	0	0	0	0	0

1) NSIC stands for Nepal Standard Industrial Classification.

Table 1-1 Number of Establishments by Section of Industrial Classification, Size of Persons Engaged and Local Level.

District and Local Level	Section of NSIC <sup>1)</sup>					
	H+J					
	Transportation and storage, Information and communication					
	Size of Persons Engaged					
	Total	1 person	2 person	3 to 9 persons	10 persons or more	
Bajura District	20	3	2	14	1	
70101 HIMALI RURAL MUNICIPALITY	1	0	0	1	0	
70102 GAUMUL RURAL MUNICIPALITY	1	0	0	1	0	
70103 BUDHINANDA MUNICIPALITY	1	0	0	1	0	
70104 SWAMIKARTIK KHAPAR RURAL MUNICIPALITY	1	0	0	1	0	
70105 JAGANNATH RURAL MUNICIPALITY	1	0	0	1	0	
70106 BADIMALIKA MUNICIPALITY	7	2	0	4	1	
70107 KHAPTAD CHHEDEDAHA RURAL MUNICIPALITY	4	0	1	3	0	
70108 BUDHIGANGA MUNICIPALITY	1	0	0	1	0	
70109 TRIBENI MUNICIPALITY	3	1	1	1	0	
Bajhang District	32	0	6	24	2	
70201 SAIPAL RURAL MUNICIPALITY	1	0	0	1	0	
70202 BUNGAL MUNICIPALITY	3	0	0	3	0	
70203 SURMA RURAL MUNICIPALITY	1	0	0	1	0	
70204 TALKOT RURAL MUNICIPALITY	1	0	0	1	0	
70205 MASTA RURAL MUNICIPALITY	3	0	0	3	0	
70206 JAYAPRITHBI MUNICIPALITY	10	0	2	7	1	
70207 CHHABIS PATHIBHARA RURAL MUNICIPALITY	2	0	0	2	0	
70208 DURGATHALI RURAL MUNICIPALITY	1	0	1	0	0	
70209 KEDARSYUN RURAL MUNICIPALITY	1	0	0	0	1	
70210 BITTHADCHIR RURAL MUNICIPALITY	1	0	0	1	0	
70211 THALARA RURAL MUNICIPALITY	4	0	1	3	0	
70212 KHAPTAD CHHANNA RURAL MUNICIPALITY	4	0	2	2	0	
Darchula District	55	11	13	28	3	
70301 BYAS RURAL MUNICIPALITY	4	0	2	1	1	
70302 DUHUN RURAL MUNICIPALITY	2	0	1	1	0	
70303 MAHAKALI MUNICIPALITY	17	2	3	10	2	
70304 NAUGAD RURAL MUNICIPALITY	1	0	0	1	0	
70305 APIHIMAL RURAL MUNICIPALITY	0	0	0	0	0	
70306 MARMA RURAL MUNICIPALITY	3	0	0	3	0	
70307 SHAILYASHIKHAR MUNICIPALITY	7	4	0	3	0	
70308 MALIKARJUN RURAL MUNICIPALITY	6	1	1	4	0	
70309 LEKAM RURAL MUNICIPALITY	15	4	6	5	0	
Baitadi District	36	2	10	22	2	
70401 DILASAINI RURAL MUNICIPALITY	1	0	0	1	0	
70402 DOGADA KEDAR RURAL MUNICIPALITY	5	2	1	2	0	
70403 PUCHAUNDI MUNICIPALITY	7	0	1	6	0	
70404 SURNAYA RURAL MUNICIPALITY	5	0	3	2	0	
70405 DASHARATHCHAND MUNICIPALITY	9	0	2	5	2	
70406 PANCHESHWOR RURAL MUNICIPALITY	0	0	0	0	0	
70407 SHIVANATH RURAL MUNICIPALITY	0	0	0	0	0	
70408 MELAULI MUNICIPALITY	0	0	0	0	0	
70409 PATAM MUNICIPALITY	7	0	2	5	0	
70410 SIGAS RURAL MUNICIPALITY	2	0	1	1	0	
Dadeldhura District	35	3	8	20	4	
70501 NAWADURGA RURAL MUNICIPALITY	4	1	2	1	0	
70502 AMARGADHI MUNICIPALITY	19	0	5	10	4	
70503 AJAYAMERU RURAL MUNICIPALITY	1	1	0	0	0	
70504 BHAGESHWOR RURAL MUNICIPALITY	3	1	1	1	0	
70505 PARASHURAM MUNICIPALITY	5	0	0	5	0	
70506 AALITAL RURAL MUNICIPALITY	2	0	0	2	0	
70507 GANYAPDHURA RURAL MUNICIPALITY	1	0	0	1	0	
Doti District	29	3	4	16	6	
70601 PURBICHOUKI RURAL MUNICIPALITY	5	0	0	5	0	
70602 SAYAL RURAL MUNICIPALITY	1	1	0	0	0	
70603 AADARSHA RURAL MUNICIPALITY	1	0	1	0	0	
70604 SHIKHAR MUNICIPALITY	0	0	0	0	0	
70605 DIPAYAL SILGADHI MUNICIPALITY	18	1	2	10	5	
70606 K.I. SINGH RURAL MUNICIPALITY	0	0	0	0	0	
70607 BOGATAN FUDISAL RURAL MUNICIPALITY	1	0	0	0	1	
70608 BADI KEDAR RURAL MUNICIPALITY	2	1	0	1	0	
70609 JORAYAL RURAL MUNICIPALITY	1	0	1	0	0	

1) NSIC stands for Nepal Standard Industrial Classification.

Table 1-1 Number of Establishments by Section of Industrial Classification, Size of Persons Engaged and Local Level.

District and Local Level	Section of NSIC <sup>1)</sup>				
	H+J				
	Transportation and storage, Information and communication				
	Size of Persons Engaged				
	Total	1 person	2 person	3 to 9 persons	10 persons or more
Achham District	41	2	12	22	5
70701 PANCHDEBAL BINAYAK MUNICIPALITY	4	0	0	4	0
70702 RAMAROSHAN RURAL MUNICIPALITY	3	0	0	3	0
70703 MELLEKH RURAL MUNICIPALITY	1	0	1	0	0
70704 SANPHEBAGAR MUNICIPALITY	8	2	2	3	1
70705 CHAURPATI RURAL MUNICIPALITY	2	0	1	1	0
70706 MANGALSEN MUNICIPALITY	13	0	3	7	3
70707 BANNIGADHI JAYAGADH RURAL MUNICIPALITY	6	0	4	1	1
70708 KAMAL BAZAR MUNICIPALITY	0	0	0	0	0
70709 DHAKARI RURAL MUNICIPALITY	2	0	0	2	0
70710 TURMAKHAND RURAL MUNICIPALITY	2	0	1	1	0
Kailali West District	84	14	16	36	18
70801 MOHANYAL RURAL MUNICIPALITY	0	0	0	0	0
70802 CHURE RURAL MUNICIPALITY	3	0	2	1	0
70803 GODAWARI MUNICIPALITY	15	4	3	4	4
70804 GAURIGANGA MUNICIPALITY	2	1	0	1	0
70805 GHODAGHODI MUNICIPALITY	6	1	0	4	1
70806 BARDAGORIYA RURAL MUNICIPALITY	1	0	0	1	0
70807 LAMKI CHUHA MUNICIPALITY	5	0	0	3	2
70808 JANAKI RURAL MUNICIPALITY	1	0	0	1	0
70809 JOSHIPUR RURAL MUNICIPALITY	1	0	0	1	0
70810 TIKAPUR MUNICIPALITY	9	2	0	5	2
70811 BHAJANI MUNICIPALITY	4	0	2	2	0
70812 KAILARI RURAL MUNICIPALITY	3	1	2	0	0
70813 DHANGADHI SUB-METROPOLITAN CITY	34	5	7	13	9
Kanchanpur District	51	9	7	26	9
70901 KRISHNAPUR MUNICIPALITY	1	0	0	1	0
70902 SHUKLAPHANTA MUNICIPALITY	1	0	0	1	0
70903 BEDKOT MUNICIPALITY	1	0	0	1	0
70904 BHIMDATTA MUNICIPALITY	36	7	5	16	8
70905 MAHAKALI MUNICIPALITY	0	0	0	0	0
70906 LALJHADI RURAL MUNICIPALITY	0	0	0	0	0
70907 PUNARBAS MUNICIPALITY	6	0	2	3	1
70908 BELOURI MUNICIPALITY	6	2	0	4	0
70909 BELDANDI RURAL MUNICIPALITY	0	0	0	0	0

1) NSIC stands for Nepal Standard Industrial Classification.

Table 1-1 Number of Establishments by Section of Industrial Classification, Size of Persons Engaged and Local Level.

District and Local Level	Section of NSIC <sup>1)</sup>				
	I				
	Accommodation and food service				
	Size of Persons Engaged				
	Total	1 person	2 person	3 to 9 persons	10 persons or more
Sudurpashchim Province					
Total	7,468	2,453	3,352	1,590	73
Sub-Metropolitan City	895	200	395	276	24
Municipality	4,741	1,564	2,097	1,038	42
Rural Municipality	1,832	689	860	276	7
701 Bajura					
Total	440	148	230	62	0
Municipality	301	98	149	54	0
Rural Municipality	139	50	81	8	0
702 Bajhang					
Total	480	171	227	81	1
Municipality	209	59	96	53	1
Rural Municipality	271	112	131	28	0
703 Darchula					
Total	290	127	111	51	1
Municipality	189	76	76	36	1
Rural Municipality	101	51	35	15	0
704 Baitadi					
Total	341	153	134	54	0
Municipality	250	106	99	45	0
Rural Municipality	91	47	35	9	0
705 Dadeldhura					
Total	382	141	137	95	9
Municipality	224	74	73	71	6
Rural Municipality	158	67	64	24	3

1) NSIC stands for Nepal Standard Industrial Classification.

Table 1-1 Number of Establishments by Section of Industrial Classification, Size of Persons Engaged and Local Level.

District and Local Level	Section of NSIC <sup>1)</sup>				
	I				
	Accommodation and food service				
	Size of Persons Engaged				
	Total	1 person	2 person	3 to 9 persons	10 persons or more
<b>706 Doti</b>					
Total	504	191	212	97	4
Municipality	236	88	97	48	3
Rural Municipality	268	103	115	49	1
<b>707 Achham</b>					
Total	589	209	291	88	1
Municipality	395	122	200	72	1
Rural Municipality	194	87	91	16	0
<b>708 Kailali</b>					
Total	2,974	791	1,420	716	47
Sub-Metropolitan City	895	200	395	276	24
Municipality	1,553	455	757	321	20
Rural Municipality	526	136	268	119	3
<b>709 Kanchanpur</b>					
Total	1,468	522	590	346	10
Municipality	1,384	486	550	338	10
Rural Municipality	84	36	40	8	0

1) NSIC stands for Nepal Standard Industrial Classification.

Table 1-1 Number of Establishments by Section of Industrial Classification, Size of Persons Engaged and Local Level.

District and Local Level	Section of NSIC <sup>1)</sup>				
	I				
	Accommodation and food service				
	Size of Persons Engaged				
	Total	1 person	2 person	3 to 9 persons	10 persons or more
Bajura District	440	148	230	62	0
70101 HIMALI RURAL MUNICIPALITY	89	31	58	0	0
70102 GAUMUL RURAL MUNICIPALITY	5	0	4	1	0
70103 BUDHINANDA MUNICIPALITY	84	11	53	20	0
70104 SWAMIKARTIK KHAPAR RURAL MUNICIPALITY	6	1	2	3	0
70105 JAGANNATH RURAL MUNICIPALITY	9	4	3	2	0
70106 BADIMALIKA MUNICIPALITY	162	65	71	26	0
70107 KHAPTAD CHHEDEDAHA RURAL MUNICIPALITY	30	14	14	2	0
70108 BUDHIGANGA MUNICIPALITY	46	17	21	8	0
70109 TRIBENI MUNICIPALITY	9	5	4	0	0
Bajhang District	480	171	227	81	1
70201 SAIPAL RURAL MUNICIPALITY	6	1	3	2	0
70202 BUNGAL MUNICIPALITY	53	34	14	5	0
70203 SURMA RURAL MUNICIPALITY	4	0	0	4	0
70204 TALKOT RURAL MUNICIPALITY	33	9	19	5	0
70205 MASTA RURAL MUNICIPALITY	4	1	1	2	0
70206 JAYAPRITHBI MUNICIPALITY	156	25	82	48	1
70207 CHHABIS PATHIBHARA RURAL MUNICIPALITY	29	7	19	3	0
70208 DURGATHALI RURAL MUNICIPALITY	33	13	19	1	0
70209 KEDARSYUN RURAL MUNICIPALITY	60	14	37	9	0
70210 BITTHADCHIR RURAL MUNICIPALITY	52	33	18	1	0
70211 THALARA RURAL MUNICIPALITY	13	7	5	1	0
70212 KHAPTAD CHHANNA RURAL MUNICIPALITY	37	27	10	0	0
Darchula District	290	127	111	51	1
70301 BYAS RURAL MUNICIPALITY	19	8	10	1	0
70302 DUHUN RURAL MUNICIPALITY	6	3	3	0	0
70303 MAHAKALI MUNICIPALITY	134	43	62	28	1
70304 NAUGAD RURAL MUNICIPALITY	13	0	2	11	0
70305 APIHIMAL RURAL MUNICIPALITY	5	2	2	1	0
70306 MARMA RURAL MUNICIPALITY	18	5	11	2	0
70307 SHAILYASHIKHAR MUNICIPALITY	55	33	14	8	0
70308 MALIKARJUN RURAL MUNICIPALITY	33	29	4	0	0
70309 LEKAM RURAL MUNICIPALITY	7	4	3	0	0
Baitadi District	341	153	134	54	0
70401 DILASAINI RURAL MUNICIPALITY	25	7	17	1	0
70402 DOGADA KEDAR RURAL MUNICIPALITY	27	13	7	7	0
70403 PUCHAUNDI MUNICIPALITY	83	35	45	3	0
70404 SURNAYA RURAL MUNICIPALITY	8	4	4	0	0
70405 DASHARATHCHAND MUNICIPALITY	86	37	29	20	0
70406 PANCHESHWOR RURAL MUNICIPALITY	7	5	1	1	0
70407 SHIVANATH RURAL MUNICIPALITY	7	5	2	0	0
70408 MELAULI MUNICIPALITY	23	9	11	3	0
70409 PATAM MUNICIPALITY	58	25	14	19	0
70410 SIGAS RURAL MUNICIPALITY	17	13	4	0	0
Dadeldhura District	382	141	137	95	9
70501 NAWADURGA RURAL MUNICIPALITY	24	13	11	0	0
70502 AMARGADHI MUNICIPALITY	157	40	55	57	5
70503 AJAYAMERU RURAL MUNICIPALITY	28	18	9	1	0
70504 BHAGESHWOR RURAL MUNICIPALITY	19	12	5	2	0
70505 PARASHURAM MUNICIPALITY	67	34	18	14	1
70506 AALITAL RURAL MUNICIPALITY	30	7	17	6	0
70507 GANYAPDHURA RURAL MUNICIPALITY	57	17	22	15	3
Doti District	504	191	212	97	4
70601 PURBICHOUKI RURAL MUNICIPALITY	48	16	19	12	1
70602 SAYAL RURAL MUNICIPALITY	9	5	3	1	0
70603 AADARSHA RURAL MUNICIPALITY	16	8	7	1	0
70604 SHIKHAR MUNICIPALITY	43	30	10	3	0
70605 DIPAYAL SILGADHI MUNICIPALITY	193	58	87	45	3
70606 K.I. SINGH RURAL MUNICIPALITY	43	12	28	3	0
70607 BOGATAN FUDISAL RURAL MUNICIPALITY	23	12	10	1	0
70608 BADI KEDAR RURAL MUNICIPALITY	51	22	19	10	0
70609 JORAYAL RURAL MUNICIPALITY	78	28	29	21	0

1) NSIC stands for Nepal Standard Industrial Classification.

Table 1-1 Number of Establishments by Section of Industrial Classification, Size of Persons Engaged and Local Level.

District and Local Level	Section of NSIC <sup>1)</sup>				
	I				
	Accommodation and food service				
	Size of Persons Engaged				
	Total	1 person	2 person	3 to 9 persons	10 persons or more
Achham District	589	209	291	88	1
70701 PANCHDEBAL BINAYAK MUNICIPALITY	76	17	55	4	0
70702 RAMAROSHAN RURAL MUNICIPALITY	27	6	21	0	0
70703 MELLEKH RURAL MUNICIPALITY	34	26	8	0	0
70704 SANPHEBAGAR MUNICIPALITY	117	42	53	22	0
70705 CHAURPATI RURAL MUNICIPALITY	30	18	10	2	0
70706 MANGALSEN MUNICIPALITY	118	20	63	34	1
70707 BANNIGADHI JAYAGADH RURAL MUNICIPALITY	34	8	18	8	0
70708 KAMAL BAZAR MUNICIPALITY	84	43	29	12	0
70709 DHAKARI RURAL MUNICIPALITY	37	17	20	0	0
70710 TURMAKHAND RURAL MUNICIPALITY	32	12	14	6	0
Kailali West District	2,974	791	1,420	716	47
70801 MOHANYAL RURAL MUNICIPALITY	40	18	10	12	0
70802 CHURE RURAL MUNICIPALITY	113	13	46	53	1
70803 GODAWARI MUNICIPALITY	428	106	193	123	6
70804 GAURIGANGA MUNICIPALITY	156	86	56	14	0
70805 GHODAGHODI MUNICIPALITY	204	78	96	28	2
70806 BARDAGORIYA RURAL MUNICIPALITY	72	17	35	19	1
70807 LAMKI CHUHA MUNICIPALITY	319	51	186	77	5
70808 JANAKI RURAL MUNICIPALITY	102	15	74	13	0
70809 JOSHIPUR RURAL MUNICIPALITY	75	22	36	16	1
70810 TIKAPUR MUNICIPALITY	336	109	152	68	7
70811 BHAJANI MUNICIPALITY	110	25	74	11	0
70812 KAILARI RURAL MUNICIPALITY	124	51	67	6	0
70813 DHANGADHI SUB-METROPOLITAN CITY	895	200	395	276	24
Kanchanpur District	1,468	522	590	346	10
70901 KRISHNAPUR MUNICIPALITY	85	22	46	17	0
70902 SHUKLAPHANTA MUNICIPALITY	110	56	33	21	0
70903 BEDKOT MUNICIPALITY	110	56	37	17	0
70904 BHIMDATTA MUNICIPALITY	663	231	243	181	8
70905 MAHAKALI MUNICIPALITY	101	18	35	48	0
70906 LALJHADI RURAL MUNICIPALITY	52	18	31	3	0
70907 PUNARBAS MUNICIPALITY	201	65	96	38	2
70908 BELOURI MUNICIPALITY	114	38	60	16	0
70909 BELDANDI RURAL MUNICIPALITY	32	18	9	5	0

1) NSIC stands for Nepal Standard Industrial Classification.



Table 1-1 Number of Establishments by Section of Industrial Classification, Size of Persons Engaged and Local Level.

District and Local Level	Section of NSIC <sup>1)</sup>				
	K				
	Financial and insurance				
	Size of Persons Engaged				
	Total	1 person	2 person	3 to 9 persons	10 persons or more
<b>Sudurpashchim Province</b>					
Total	951	178	177	460	136
Sub-Metropolitan City	93	1	2	54	36
Municipality	612	104	108	310	90
Rural Municipality	246	73	67	96	10
<b>701 Bajura</b>					
Total	84	50	11	15	8
Municipality	60	34	7	12	7
Rural Municipality	24	16	4	3	1
<b>702 Bajhang</b>					
Total	81	25	32	23	1
Municipality	29	6	8	14	1
Rural Municipality	52	19	24	9	0
<b>703 Darchula</b>					
Total	67	9	23	22	13
Municipality	31	2	8	13	8
Rural Municipality	36	7	15	9	5
<b>704 Baitadi</b>					
Total	103	33	21	44	5
Municipality	69	23	11	31	4
Rural Municipality	34	10	10	13	1
<b>705 Dadeldhura</b>					
Total	75	5	17	48	5
Municipality	56	2	13	38	3
Rural Municipality	19	3	4	10	2

1) NSIC stands for Nepal Standard Industrial Classification.

Table 1-1 Number of Establishments by Section of Industrial Classification, Size of Persons Engaged and Local Level.

District and Local Level	Section of NSIC <sup>1)</sup>				
	K				
	Financial and insurance				
	Size of Persons Engaged				
	Total	1 person	2 person	3 to 9 persons	10 persons or more
<b>706 Doti</b>					
Total	36	7	9	17	3
Municipality	21	3	5	10	3
Rural Municipality	15	4	4	7	0
<b>707 Achham</b>					
Total	67	22	14	24	7
Municipality	47	11	10	19	7
Rural Municipality	20	11	4	5	0
<b>708 Kailali</b>					
Total	285	11	27	178	69
Sub-Metropolitan City	93	1	2	54	36
Municipality	154	7	23	92	32
Rural Municipality	38	3	2	32	1
<b>709 Kanchanpur</b>					
Total	153	16	23	89	25
Municipality	145	16	23	81	25
Rural Municipality	8	0	0	8	0

1) NSIC stands for Nepal Standard Industrial Classification.

Table 1-1 Number of Establishments by Section of Industrial Classification, Size of Persons Engaged and Local Level.

District and Local Level	Section of NSIC <sup>1)</sup>					
	K					
	Financial and insurance					
	Size of Persons Engaged					
	Total	1 person	2 person	3 to 9 persons	10 persons or more	
Bajura District	84	50	11	15	8	
70101 HIMALI RURAL MUNICIPALITY	4	4	0	0	0	
70102 GAUMUL RURAL MUNICIPALITY	7	5	2	0	0	
70103 BUDHINANDA MUNICIPALITY	8	4	2	2	0	
70104 SWAMIKARTIK KHAPAR RURAL MUNICIPALITY	0	0	0	0	0	
70105 JAGANNATH RURAL MUNICIPALITY	3	0	0	2	1	
70106 BADIMALIKA MUNICIPALITY	21	4	3	7	7	
70107 KHAPTAD CHHEDEDAHA RURAL MUNICIPALITY	10	7	2	1	0	
70108 BUDHIGANGA MUNICIPALITY	23	22	1	0	0	
70109 TRIBENI MUNICIPALITY	8	4	1	3	0	
Bajhang District	81	25	32	23	1	
70201 SAIPAL RURAL MUNICIPALITY	0	0	0	0	0	
70202 BUNGAL MUNICIPALITY	3	2	0	1	0	
70203 SURMA RURAL MUNICIPALITY	0	0	0	0	0	
70204 TALKOT RURAL MUNICIPALITY	3	0	2	1	0	
70205 MASTA RURAL MUNICIPALITY	7	2	3	2	0	
70206 JAYAPRITHBI MUNICIPALITY	26	4	8	13	1	
70207 CHHABIS PATHIBHARA RURAL MUNICIPALITY	4	1	3	0	0	
70208 DURGATHALI RURAL MUNICIPALITY	2	1	1	0	0	
70209 KEDARSYUN RURAL MUNICIPALITY	4	2	1	1	0	
70210 BITTHADCHIR RURAL MUNICIPALITY	20	6	9	5	0	
70211 THALARA RURAL MUNICIPALITY	8	4	4	0	0	
70212 KHAPTAD CHHANNA RURAL MUNICIPALITY	4	3	1	0	0	
Darchula District	67	9	23	22	13	
70301 BYAS RURAL MUNICIPALITY	1	1	0	0	0	
70302 DUHUN RURAL MUNICIPALITY	4	1	3	0	0	
70303 MAHAKALI MUNICIPALITY	24	1	7	10	6	
70304 NAUGAD RURAL MUNICIPALITY	0	0	0	0	0	
70305 APIHIMAL RURAL MUNICIPALITY	8	3	4	1	0	
70306 MARMA RURAL MUNICIPALITY	9	1	5	3	0	
70307 SHAILYASHIKHAR MUNICIPALITY	7	1	1	3	2	
70308 MALIKARJUN RURAL MUNICIPALITY	7	0	2	2	3	
70309 LEKAM RURAL MUNICIPALITY	7	1	1	3	2	
Baitadi District	103	33	21	44	5	
70401 DILASAINI RURAL MUNICIPALITY	1	1	0	0	0	
70402 DOGADA KEDAR RURAL MUNICIPALITY	8	1	1	5	1	
70403 PUCHAUNDI MUNICIPALITY	12	9	0	3	0	
70404 SURNAYA RURAL MUNICIPALITY	17	5	8	4	0	
70405 DASHARATHCHAND MUNICIPALITY	28	4	7	13	4	
70406 PANCHESHWOR RURAL MUNICIPALITY	2	1	1	0	0	
70407 SHIVANATH RURAL MUNICIPALITY	1	0	0	1	0	
70408 MELAULI MUNICIPALITY	11	5	3	3	0	
70409 PATAM MUNICIPALITY	18	5	1	12	0	
70410 SIGAS RURAL MUNICIPALITY	5	2	0	3	0	
Dadeldhura District	75	5	17	48	5	
70501 NAWADURGA RURAL MUNICIPALITY	3	0	1	2	0	
70502 AMARGADHI MUNICIPALITY	46	2	11	30	3	
70503 AJAYAMERU RURAL MUNICIPALITY	5	1	0	2	2	
70504 BHAGESHWOR RURAL MUNICIPALITY	0	0	0	0	0	
70505 PARASHURAM MUNICIPALITY	10	0	2	8	0	
70506 AALITAL RURAL MUNICIPALITY	8	2	1	5	0	
70507 GANYAPDHURA RURAL MUNICIPALITY	3	0	2	1	0	
Doti District	36	7	9	17	3	
70601 PURBICHOUKI RURAL MUNICIPALITY	1	1	0	0	0	
70602 SAYAL RURAL MUNICIPALITY	2	0	1	1	0	
70603 AADARSHA RURAL MUNICIPALITY	1	0	1	0	0	
70604 SHIKHAR MUNICIPALITY	4	2	2	0	0	
70605 DIPAYAL SILGADHI MUNICIPALITY	17	1	3	10	3	
70606 K.I. SINGH RURAL MUNICIPALITY	2	0	1	1	0	
70607 BOGATAN FUDISAL RURAL MUNICIPALITY	4	3	0	1	0	
70608 BADI KEDAR RURAL MUNICIPALITY	1	0	1	0	0	
70609 JORAYAL RURAL MUNICIPALITY	4	0	0	4	0	

1) NSIC stands for Nepal Standard Industrial Classification.

Table 1-1 Number of Establishments by Section of Industrial Classification, Size of Persons Engaged and Local Level.

District and Local Level	Section of NSIC <sup>1)</sup>					
	K					
	Financial and insurance					
	Size of Persons Engaged					
	Total	1 person	2 person	3 to 9 persons	10 persons or more	
Achham District	67	22	14	24		7
70701 PANCHDEBAL BINAYAK MUNICIPALITY	11	4	1	5		1
70702 RAMAROSHAN RURAL MUNICIPALITY	2	1	0	1		0
70703 MELLEKH RURAL MUNICIPALITY	3	3	0	0		0
70704 SANPHEBAGAR MUNICIPALITY	16	3	4	7		2
70705 CHAURPATI RURAL MUNICIPALITY	4	3	0	1		0
70706 MANGALSEN MUNICIPALITY	19	4	5	6		4
70707 BANNIGADHI JAYAGADH RURAL MUNICIPALITY	2	0	0	2		0
70708 KAMAL BAZAR MUNICIPALITY	1	0	0	1		0
70709 DHAKARI RURAL MUNICIPALITY	1	1	0	0		0
70710 TURMAKHAND RURAL MUNICIPALITY	8	3	4	1		0
Kailali West District	285	11	27	178		69
70801 MOHANYAL RURAL MUNICIPALITY	1	0	0	1		0
70802 CHURE RURAL MUNICIPALITY	1	0	1	0		0
70803 GODAWARI MUNICIPALITY	34	1	3	22		8
70804 GAURIGANGA MUNICIPALITY	13	2	3	8		0
70805 GHODAGHODI MUNICIPALITY	17	0	1	13		3
70806 BARDAGORIYA RURAL MUNICIPALITY	7	0	0	7		0
70807 LAMKI CHUHA MUNICIPALITY	15	1	1	8		5
70808 JANAKI RURAL MUNICIPALITY	7	2	0	5		0
70809 JOSHIPUR RURAL MUNICIPALITY	11	0	1	9		1
70810 TIKAPUR MUNICIPALITY	66	2	14	36		14
70811 BHAJANI MUNICIPALITY	9	1	1	5		2
70812 KAILARI RURAL MUNICIPALITY	11	1	0	10		0
70813 DHANGADHI SUB-METROPOLITIAN CITY	93	1	2	54		36
Kanchanpur District	153	16	23	89		25
70901 KRISHNAPUR MUNICIPALITY	10	1	1	5		3
70902 SHUKLAPHANTA MUNICIPALITY	15	0	3	11		1
70903 BEDKOT MUNICIPALITY	4	1	1	1		1
70904 BHIMDATTA MUNICIPALITY	79	13	11	39		16
70905 MAHAKALI MUNICIPALITY	8	0	1	6		1
70906 LALJHADI RURAL MUNICIPALITY	1	0	0	1		0
70907 PUNARBAS MUNICIPALITY	14	0	4	9		1
70908 BELOURI MUNICIPALITY	15	1	2	10		2
70909 BELDANDI RURAL MUNICIPALITY	7	0	0	7		0

1) NSIC stands for Nepal Standard Industrial Classification.

Table 1-1 Number of Establishments by Section of Industrial Classification, Size of Persons Engaged and Local Level.

District and Local Level	Section of NSIC <sup>1)</sup>				
	P				
	Education				
	Size of Persons Engaged				
	Total	1 person	2 person	3 to 9 persons	10 persons or more
Sudurpashchim Province					
Total	4,368	245	148	2,351	1,624
Sub-Metropolitan City	191	6	9	58	118
Municipality	2,108	139	79	953	937
Rural Municipality	2,069	100	60	1,340	569
701 Bajura					
Total	286	20	16	163	87
Municipality	152	10	9	79	54
Rural Municipality	134	10	7	84	33
702 Bajhang					
Total	548	13	16	380	139
Municipality	173	8	5	125	35
Rural Municipality	375	5	11	255	104
703 Darchula					
Total	334	16	12	248	58
Municipality	113	10	5	65	33
Rural Municipality	221	6	7	183	25
704 Baitadi					
Total	573	12	23	374	164
Municipality	279	7	8	178	86
Rural Municipality	294	5	15	196	78
705 Dadeldhura					
Total	342	36	12	194	100
Municipality	154	26	5	73	50
Rural Municipality	188	10	7	121	50

1) NSIC stands for Nepal Standard Industrial Classification.

Table 1-1 Number of Establishments by Section of Industrial Classification, Size of Persons Engaged and Local Level.

District and Local Level	Section of NSIC <sup>1)</sup>				
	P				
	Education				
	Size of Persons Engaged				
	Total	1 person	2 person	3 to 9 persons	10 persons or more
<b>706 Doti</b>					
Total	415	44	11	242	118
Municipality	126	21	7	61	37
Rural Municipality	289	23	4	181	81
<b>707 Achham</b>					
Total	517	42	16	333	126
Municipality	248	20	10	151	67
Rural Municipality	269	22	6	182	59
<b>708 Kailali</b>					
Total	846	47	26	296	477
Sub-Metropolitan City	191	6	9	58	118
Municipality	408	25	14	116	253
Rural Municipality	247	16	3	122	106
<b>709 Kanchanpur</b>					
Total	507	15	16	121	355
Municipality	455	12	16	105	322
Rural Municipality	52	3	0	16	33

1) NSIC stands for Nepal Standard Industrial Classification.

Table 1-1 Number of Establishments by Section of Industrial Classification, Size of Persons Engaged and Local Level.

District and Local Level	Section of NSIC <sup>1)</sup>					
	P					
	Education					
	Size of Persons Engaged					
	Total	1 person	2 person	3 to 9 persons	10 persons or more	
Bajura District	286	20	16	163	87	
70101 HIMALI RURAL MUNICIPALITY	28	2	0	20	6	
70102 GAUMUL RURAL MUNICIPALITY	27	2	2	17	6	
70103 BUDHINANDA MUNICIPALITY	32	0	3	20	9	
70104 SWAMIKARTIK KHAPAR RURAL MUNICIPALITY	26	0	3	16	7	
70105 JAGANNATH RURAL MUNICIPALITY	14	0	1	10	3	
70106 BADIMALIKA MUNICIPALITY	35	5	2	12	16	
70107 KHAPTAD CHHEDEDAHA RURAL MUNICIPALITY	39	6	1	21	11	
70108 BUDHIGANGA MUNICIPALITY	43	3	3	24	13	
70109 TRIBENI MUNICIPALITY	42	2	1	23	16	
Bajhang District	548	13	16	380	139	
70201 SAIPAL RURAL MUNICIPALITY	5	0	0	2	3	
70202 BUNGAL MUNICIPALITY	103	6	3	78	16	
70203 SURMA RURAL MUNICIPALITY	22	0	2	16	4	
70204 TALKOT RURAL MUNICIPALITY	37	0	1	30	6	
70205 MASTA RURAL MUNICIPALITY	35	1	0	21	13	
70206 JAYAPRITHBI MUNICIPALITY	70	2	2	47	19	
70207 CHHABIS PATHIBHARA RURAL MUNICIPALITY	46	1	1	31	13	
70208 DURGATHALI RURAL MUNICIPALITY	36	1	1	23	11	
70209 KEDARSYUN RURAL MUNICIPALITY	60	1	2	39	18	
70210 BITTHADCHIR RURAL MUNICIPALITY	39	0	1	26	12	
70211 THALARA RURAL MUNICIPALITY	48	1	1	34	12	
70212 KHAPTAD CHHANNA RURAL MUNICIPALITY	47	0	2	33	12	
Darchula District	334	16	12	248	58	
70301 BYAS RURAL MUNICIPALITY	25	1	0	23	1	
70302 DUHUN RURAL MUNICIPALITY	17	1	0	15	1	
70303 MAHAKALI MUNICIPALITY	64	1	2	41	20	
70304 NAUGAD RURAL MUNICIPALITY	32	1	0	29	2	
70305 APIHIMAL RURAL MUNICIPALITY	19	0	0	15	4	
70306 MARMA RURAL MUNICIPALITY	39	0	4	33	2	
70307 SHAILYASHIKHAR MUNICIPALITY	49	9	3	24	13	
70308 MALIKARJUN RURAL MUNICIPALITY	40	2	0	32	6	
70309 LEKAM RURAL MUNICIPALITY	49	1	3	36	9	
Baitadi District	573	12	23	374	164	
70401 DILASAINI RURAL MUNICIPALITY	62	0	3	45	14	
70402 DOGADA KEDAR RURAL MUNICIPALITY	65	3	6	44	12	
70403 PUCHAUNDI MUNICIPALITY	93	2	4	66	21	
70404 SURNAYA RURAL MUNICIPALITY	38	0	1	24	13	
70405 DASHARATHCHAND MUNICIPALITY	68	1	3	36	28	
70406 PANCHESHWOR RURAL MUNICIPALITY	36	0	0	22	14	
70407 SHIVANATH RURAL MUNICIPALITY	38	1	4	24	9	
70408 MELAULI MUNICIPALITY	51	2	1	33	15	
70409 PATAM MUNICIPALITY	67	2	0	43	22	
70410 SIGAS RURAL MUNICIPALITY	55	1	1	37	16	
Dadeldhura District	342	36	12	194	100	
70501 NAWADURGA RURAL MUNICIPALITY	43	8	0	26	9	
70502 AMARGADHI MUNICIPALITY	60	3	1	30	26	
70503 AJAYAMERU RURAL MUNICIPALITY	34	1	0	22	11	
70504 BHAGESHWOR RURAL MUNICIPALITY	36	1	2	25	8	
70505 PARASHURAM MUNICIPALITY	94	23	4	43	24	
70506 AALITAL RURAL MUNICIPALITY	43	0	2	29	12	
70507 GANYAPDHURA RURAL MUNICIPALITY	32	0	3	19	10	
Doti District	415	44	11	242	118	
70601 PURBICHOUKI RURAL MUNICIPALITY	51	5	2	36	8	
70602 SAYAL RURAL MUNICIPALITY	37	1	0	28	8	
70603 AADARSHA RURAL MUNICIPALITY	48	8	0	24	16	
70604 SHIKHAR MUNICIPALITY	68	18	4	34	12	
70605 DIPAYAL SILGADHI MUNICIPALITY	58	3	3	27	25	
70606 K.I. SINGH RURAL MUNICIPALITY	40	1	0	24	15	
70607 BOGATAN FUDISAL RURAL MUNICIPALITY	46	4	1	30	11	
70608 BADI KEDAR RURAL MUNICIPALITY	41	3	1	23	14	
70609 JORAYAL RURAL MUNICIPALITY	26	1	0	16	9	

1) NSIC stands for Nepal Standard Industrial Classification.

Table 1-1 Number of Establishments by Section of Industrial Classification, Size of Persons Engaged and Local Level.

District and Local Level	Section of NSIC <sup>1)</sup>					
	P					
	Education					
	Size of Persons Engaged					
	Total	1 person	2 person	3 to 9 persons	10 persons or more	
Achham District	517	42	16	333	126	
70701 PANCHDEBAL BINAYAK MUNICIPALITY	63	5	4	40	14	
70702 RAMAROSHAN RURAL MUNICIPALITY	57	9	1	36	11	
70703 MELLEKH RURAL MUNICIPALITY	38	0	0	28	10	
70704 SANPHEBAGAR MUNICIPALITY	87	4	3	57	23	
70705 CHAURPATI RURAL MUNICIPALITY	41	1	2	29	9	
70706 MANGALSEN MUNICIPALITY	50	6	0	29	15	
70707 BANNIGADHI JAYAGADH RURAL MUNICIPALITY	28	1	1	17	9	
70708 KAMAL BAZAR MUNICIPALITY	48	5	3	25	15	
70709 DHAKARI RURAL MUNICIPALITY	49	4	1	37	7	
70710 TURMAKHAND RURAL MUNICIPALITY	56	7	1	35	13	
Kailali West District	846	47	26	296	477	
70801 MOHANYAL RURAL MUNICIPALITY	39	4	0	26	9	
70802 CHURE RURAL MUNICIPALITY	33	0	0	24	9	
70803 GODAWARI MUNICIPALITY	77	9	2	20	46	
70804 GAURIGANGA MUNICIPALITY	44	4	3	5	32	
70805 GHODAGHODI MUNICIPALITY	91	2	0	36	53	
70806 BARDAGORIYA RURAL MUNICIPALITY	27	2	2	9	14	
70807 LAMKI CHUHA MUNICIPALITY	63	2	4	17	40	
70808 JANAKI RURAL MUNICIPALITY	50	2	1	19	28	
70809 JOSHIPUR RURAL MUNICIPALITY	47	6	0	15	26	
70810 TIKAPUR MUNICIPALITY	103	8	4	31	60	
70811 BHAJANI MUNICIPALITY	30	0	1	7	22	
70812 KAILARI RURAL MUNICIPALITY	51	2	0	29	20	
70813 DHANGADHI SUB-METROPOLITAN CITY	191	6	9	58	118	
Kanchanpur District	507	15	16	121	355	
70901 KRISHNAPUR MUNICIPALITY	24	2	0	0	22	
70902 SHUKLAPHANTA MUNICIPALITY	59	2	1	14	42	
70903 BEDKOT MUNICIPALITY	45	1	1	8	35	
70904 BHIMDATTA MUNICIPALITY	170	4	7	46	113	
70905 MAHAKALI MUNICIPALITY	45	1	2	14	28	
70906 LALJHADI RURAL MUNICIPALITY	27	2	0	9	16	
70907 PUNARBAS MUNICIPALITY	56	1	2	11	42	
70908 BELOURI MUNICIPALITY	56	1	3	12	40	
70909 BELDANDI RURAL MUNICIPALITY	25	1	0	7	17	

1) NSIC stands for Nepal Standard Industrial Classification.



Table 1-1 Number of Establishments by Section of Industrial Classification, Size of Persons Engaged and Local Level.

District and Local Level	Section of NSIC <sup>1)</sup>				
	Q				
	Human health and social work				
	Size of Persons Engaged				
	Total	1 person	2 person	3 to 9 persons	10 persons or more
Sudurpashchim Province					
Total	1,833	673	283	681	196
Sub-Metropolitan City	87	19	19	36	13
Municipality	891	282	157	359	93
Rural Municipality	855	372	107	286	90
701 Bajura					
Total	86	40	10	32	4
Municipality	42	16	9	13	4
Rural Municipality	44	24	1	19	0
702 Bajhang					
Total	439	227	77	116	19
Municipality	103	41	20	37	5
Rural Municipality	336	186	57	79	14
703 Darchula					
Total	177	25	21	73	58
Municipality	62	8	5	34	15
Rural Municipality	115	17	16	39	43
704 Baitadi					
Total	139	33	20	67	19
Municipality	88	24	12	43	9
Rural Municipality	51	9	8	24	10
705 Dadeldhura					
Total	106	16	9	75	6
Municipality	58	8	4	41	5
Rural Municipality	48	8	5	34	1

1) NSIC stands for Nepal Standard Industrial Classification.

Table 1-1 Number of Establishments by Section of Industrial Classification, Size of Persons Engaged and Local Level.

District and Local Level	Section of NSIC <sup>1)</sup>				
	Q				
	Human health and social work				
	Size of Persons Engaged				
	Total	1 person	2 person	3 to 9 persons	10 persons or more
<b>706 Doti</b>					
Total	137	55	14	55	13
Municipality	38	3	6	18	11
Rural Municipality	99	52	8	37	2
<b>707 Achham</b>					
Total	167	60	12	83	12
Municipality	104	39	8	49	8
Rural Municipality	63	21	4	34	4
<b>708 Kailali</b>					
Total	447	165	98	139	45
Sub-Metropolitan City	87	19	19	36	13
Municipality	273	96	72	86	19
Rural Municipality	87	50	7	17	13
<b>709 Kanchanpur</b>					
Total	135	52	22	41	20
Municipality	123	47	21	38	17
Rural Municipality	12	5	1	3	3

1) NSIC stands for Nepal Standard Industrial Classification.

Table 1-1 Number of Establishments by Section of Industrial Classification, Size of Persons Engaged and Local Level.

District and Local Level	Section of NSIC <sup>1)</sup>				
	Q				
	Human health and social work				
	Size of Persons Engaged				
	Total	1 person	2 person	3 to 9 persons	10 persons or more
Bajura District	86	40	10	32	4
70101 HIMALI RURAL MUNICIPALITY	18	14	1	3	0
70102 GAUMUL RURAL MUNICIPALITY	7	2	0	5	0
70103 BUDHINANDA MUNICIPALITY	3	1	0	1	1
70104 SWAMIKARTIK KHAPAR RURAL MUNICIPALITY	4	1	0	3	0
70105 JAGANNATH RURAL MUNICIPALITY	6	3	0	3	0
70106 BADIMALIKA MUNICIPALITY	16	4	4	6	2
70107 KHAPTAD CHHEDEDAHA RURAL MUNICIPALITY	9	4	0	5	0
70108 BUDHIGANGA MUNICIPALITY	15	9	4	2	0
70109 TRIBENI MUNICIPALITY	8	2	1	4	1
Bajhang District	439	227	77	116	19
70201 SAIPAL RURAL MUNICIPALITY	3	0	0	2	1
70202 BUNGAL MUNICIPALITY	30	13	3	14	0
70203 SURMA RURAL MUNICIPALITY	20	14	0	6	0
70204 TALKOT RURAL MUNICIPALITY	31	15	10	4	2
70205 MASTA RURAL MUNICIPALITY	37	27	2	6	2
70206 JAYAPRITHBI MUNICIPALITY	73	28	17	23	5
70207 CHHABIS PATHIBHARA RURAL MUNICIPALITY	32	22	3	5	2
70208 DURGATHALI RURAL MUNICIPALITY	26	16	3	7	0
70209 KEDARSYUN RURAL MUNICIPALITY	35	10	8	15	2
70210 BITTHADCHIR RURAL MUNICIPALITY	61	16	20	22	3
70211 THALARA RURAL MUNICIPALITY	53	34	11	8	0
70212 KHAPTAD CHHANNA RURAL MUNICIPALITY	38	32	0	4	2
Darchula District	177	25	21	73	58
70301 BYAS RURAL MUNICIPALITY	11	1	2	3	5
70302 DUHUN RURAL MUNICIPALITY	29	11	4	8	6
70303 MAHAKALI MUNICIPALITY	42	3	4	27	8
70304 NAUGAD RURAL MUNICIPALITY	10	0	0	3	7
70305 APIHIMAL RURAL MUNICIPALITY	10	0	5	3	2
70306 MARMA RURAL MUNICIPALITY	17	1	4	5	7
70307 SHAILYASHIKHAR MUNICIPALITY	20	5	1	7	7
70308 MALIKARJUN RURAL MUNICIPALITY	16	1	0	6	9
70309 LEKAM RURAL MUNICIPALITY	22	3	1	11	7
Baitadi District	139	33	20	67	19
70401 DILASAINI RURAL MUNICIPALITY	12	6	0	5	1
70402 DOGADA KEDAR RURAL MUNICIPALITY	9	0	1	5	3
70403 PUCHAUNDI MUNICIPALITY	18	4	1	9	4
70404 SURNAYA RURAL MUNICIPALITY	14	3	4	5	2
70405 DASHARATHCHAND MUNICIPALITY	29	4	8	16	1
70406 PANCHESHWOR RURAL MUNICIPALITY	6	0	0	3	3
70407 SHIVANATH RURAL MUNICIPALITY	5	0	3	2	0
70408 MELAULI MUNICIPALITY	25	13	2	9	1
70409 PATAM MUNICIPALITY	16	3	1	9	3
70410 SIGAS RURAL MUNICIPALITY	5	0	0	4	1
Dadeldhura District	106	16	9	75	6
70501 NAWADURGA RURAL MUNICIPALITY	9	0	3	5	1
70502 AMARGADHI MUNICIPALITY	33	3	2	24	4
70503 AJAYAMERU RURAL MUNICIPALITY	6	0	0	6	0
70504 BHAGESHWOR RURAL MUNICIPALITY	4	0	0	4	0
70505 PARASHURAM MUNICIPALITY	25	5	2	17	1
70506 AALITAL RURAL MUNICIPALITY	23	6	2	15	0
70507 GANYAPDHURA RURAL MUNICIPALITY	6	2	0	4	0
Doti District	137	55	14	55	13
70601 PURBICHOUKI RURAL MUNICIPALITY	7	1	0	5	1
70602 SAYAL RURAL MUNICIPALITY	8	4	0	4	0
70603 AADARSHA RURAL MUNICIPALITY	12	1	3	8	0
70604 SHIKHAR MUNICIPALITY	11	2	1	6	2
70605 DIPAYAL SILGADHI MUNICIPALITY	27	1	5	12	9
70606 K.I. SINGH RURAL MUNICIPALITY	7	2	0	5	0
70607 BOGATAN FUDISAL RURAL MUNICIPALITY	44	37	0	7	0
70608 BADI KEDAR RURAL MUNICIPALITY	5	1	0	4	0
70609 JORAYAL RURAL MUNICIPALITY	16	6	5	4	1

1) NSIC stands for Nepal Standard Industrial Classification.

Table 1-1 Number of Establishments by Section of Industrial Classification, Size of Persons Engaged and Local Level.

District and Local Level	Section of NSIC <sup>1)</sup>					
	Q					
	Human health and social work					
	Size of Persons Engaged					
	Total	1 person	2 person	3 to 9 persons	10 persons or more	
Achham District	167	60	12	83	12	
70701 PANCHDEBAL BINAYAK MUNICIPALITY	20	5	3	12	0	
70702 RAMAROSHAN RURAL MUNICIPALITY	8	0	1	7	0	
70703 MELLEKH RURAL MUNICIPALITY	7	0	0	6	1	
70704 SANPHEBAGAR MUNICIPALITY	27	7	2	17	1	
70705 CHAURPATI RURAL MUNICIPALITY	22	14	1	5	2	
70706 MANGALSEN MUNICIPALITY	41	20	3	13	5	
70707 BANNIGADHI JAYAGADH RURAL MUNICIPALITY	8	2	0	6	0	
70708 KAMAL BAZAR MUNICIPALITY	16	7	0	7	2	
70709 DHAKARI RURAL MUNICIPALITY	7	1	1	4	1	
70710 TURMAKHAND RURAL MUNICIPALITY	11	4	1	6	0	
Kailali West District	447	165	98	139	45	
70801 MOHANYAL RURAL MUNICIPALITY	5	1	1	2	1	
70802 CHURE RURAL MUNICIPALITY	7	2	0	5	0	
70803 GODAWARI MUNICIPALITY	32	6	8	11	7	
70804 GAURIGANGA MUNICIPALITY	25	12	5	7	1	
70805 GHODAGHODI MUNICIPALITY	37	23	5	6	3	
70806 BARDAGORIYA RURAL MUNICIPALITY	9	4	1	3	1	
70807 LAMKI CHUHA MUNICIPALITY	36	14	9	9	4	
70808 JANAKI RURAL MUNICIPALITY	17	12	1	0	4	
70809 JOSHIPUR RURAL MUNICIPALITY	22	16	1	2	3	
70810 TIKAPUR MUNICIPALITY	132	32	45	52	3	
70811 BHAJANI MUNICIPALITY	11	9	0	1	1	
70812 KAILARI RURAL MUNICIPALITY	27	15	3	5	4	
70813 DHANGADHI SUB-METROPOLITIAN CITY	87	19	19	36	13	
Kanchanpur District	135	52	22	41	20	
70901 KRISHNAPUR MUNICIPALITY	9	4	2	2	1	
70902 SHUKLAPHANTA MUNICIPALITY	20	6	3	8	3	
70903 BEDKOT MUNICIPALITY	7	4	1	1	1	
70904 BHIMDATTA MUNICIPALITY	53	16	9	23	5	
70905 MAHAKALI MUNICIPALITY	16	13	1	1	1	
70906 LALJHADI RURAL MUNICIPALITY	4	1	0	0	3	
70907 PUNARBAS MUNICIPALITY	7	0	1	2	4	
70908 BELOURI MUNICIPALITY	11	4	4	1	2	
70909 BELDANDI RURAL MUNICIPALITY	8	4	1	3	0	

1) NSIC stands for Nepal Standard Industrial Classification.

Table 1-1 Number of Establishments by Section of Industrial Classification, Size of Persons Engaged and Local Level.

District and Local Level	Section of NSIC <sup>1)</sup>				
	L+M+N+R+S				
	Real estate, Professional & scientific activities, Administrative services, arts & entertainment, Other services				
	Size of Persons Engaged				
	Total	1 person	2 person	3 to 9 persons	10 persons or more
<b>Sudurpashchim Province</b>					
Total	4,359	2,366	1,069	795	129
Sub-Metropolitan City	508	218	137	127	26
Municipality	2,796	1,536	719	461	80
Rural Municipality	1,055	612	213	207	23
<b>701 Bajura</b>					
Total	142	95	35	11	1
Municipality	91	51	29	10	1
Rural Municipality	51	44	6	1	0
<b>702 Bajhang</b>					
Total	288	134	76	63	15
Municipality	125	49	27	39	10
Rural Municipality	163	85	49	24	5
<b>703 Darchula</b>					
Total	161	60	31	55	15
Municipality	91	40	23	22	6
Rural Municipality	70	20	8	33	9
<b>704 Baitadi</b>					
Total	498	255	89	147	7
Municipality	254	157	43	50	4
Rural Municipality	244	98	46	97	3
<b>705 Dadeldhura</b>					
Total	194	75	52	52	15
Municipality	156	56	45	43	12
Rural Municipality	38	19	7	9	3

1) NSIC stands for Nepal Standard Industrial Classification.

Table 1-1 Number of Establishments by Section of Industrial Classification, Size of Persons Engaged and Local Level.

District and Local Level	Section of NSIC <sup>1)</sup>				
	L+M+N+R+S				
	Real estate, Professional & scientific activities, Administrative services, arts & entertainment, Other services				
	Size of Persons Engaged				
	Total	1 person	2 person	3 to 9 persons	10 persons or more
<b>706 Doti</b>					
Total	139	88	33	13	5
Municipality	84	49	23	8	4
Rural Municipality	55	39	10	5	1
<b>707 Achham</b>					
Total	122	66	32	17	7
Municipality	97	48	28	14	7
Rural Municipality	25	18	4	3	0
<b>708 Kailali</b>					
Total	1,827	1,023	474	283	47
Sub-Metropolitan City	508	218	137	127	26
Municipality	980	568	271	122	19
Rural Municipality	339	237	66	34	2
<b>709 Kanchanpur</b>					
Total	988	570	247	154	17
Municipality	918	518	230	153	17
Rural Municipality	70	52	17	1	0

1) NSIC stands for Nepal Standard Industrial Classification.

Table 1-1 Number of Establishments by Section of Industrial Classification, Size of Persons Engaged and Local Level.

District and Local Level	Section of NSIC <sup>1)</sup>					
	L+M+N+R+S					
	Real estate, Professional & scientific activities, Administrative services, arts & entertainment, Other services					
	Size of Persons Engaged					
	Total	1 person	2 person	3 to 9 persons	10 persons or more	
Bajura District	142	95	35	11		1
70101 HIMALI RURAL MUNICIPALITY	26	26	0	0		0
70102 GAUMUL RURAL MUNICIPALITY	6	5	1	0		0
70103 BUDHINANDA MUNICIPALITY	14	11	3	0		0
70104 SWAMIKARTIK KHAPAR RURAL MUNICIPALITY	4	4	0	0		0
70105 JAGANNATH RURAL MUNICIPALITY	1	0	1	0		0
70106 BADIMALIKA MUNICIPALITY	48	24	16	7		1
70107 KHAPTAD CHHEDEDAHA RURAL MUNICIPALITY	14	9	4	1		0
70108 BUDHIGANGA MUNICIPALITY	20	10	8	2		0
70109 TRIBENI MUNICIPALITY	9	6	2	1		0
Bajhang District	288	134	76	63		15
70201 SAIPAL RURAL MUNICIPALITY	0	0	0	0		0
70202 BUNGAL MUNICIPALITY	42	26	10	6		0
70203 SURMA RURAL MUNICIPALITY	3	2	1	0		0
70204 TALKOT RURAL MUNICIPALITY	8	1	4	2		1
70205 MASTA RURAL MUNICIPALITY	7	3	2	2		0
70206 JAYAPRITHBI MUNICIPALITY	83	23	17	33		10
70207 CHHABIS PATHIBHARA RURAL MUNICIPALITY	19	17	2	0		0
70208 DURGATHALI RURAL MUNICIPALITY	12	7	4	1		0
70209 KEDARSYUN RURAL MUNICIPALITY	30	6	13	10		1
70210 BITTHADCHIR RURAL MUNICIPALITY	44	15	18	9		2
70211 THALARA RURAL MUNICIPALITY	31	27	4	0		0
70212 KHAPTAD CHHANNA RURAL MUNICIPALITY	9	7	1	0		1
Darchula District	161	60	31	55		15
70301 BYAS RURAL MUNICIPALITY	4	2	0	2		0
70302 DUHUN RURAL MUNICIPALITY	13	8	3	2		0
70303 MAHAKALI MUNICIPALITY	71	27	17	21		6
70304 NAUGAD RURAL MUNICIPALITY	6	0	0	6		0
70305 APIHIMAL RURAL MUNICIPALITY	12	2	1	8		1
70306 MARMA RURAL MUNICIPALITY	17	5	2	10		0
70307 SHAILYASHIKHAR MUNICIPALITY	20	13	6	1		0
70308 MALIKARJUN RURAL MUNICIPALITY	6	2	1	1		2
70309 LEKAM RURAL MUNICIPALITY	12	1	1	4		6
Baitadi District	498	255	89	147		7
70401 DILASAINI RURAL MUNICIPALITY	14	10	3	1		0
70402 DOGADA KEDAR RURAL MUNICIPALITY	20	9	4	4		3
70403 PUCHAUNDI MUNICIPALITY	37	12	10	15		0
70404 SURNAYA RURAL MUNICIPALITY	115	26	28	61		0
70405 DASHARATHCHAND MUNICIPALITY	85	52	24	6		3
70406 PANCHESHWOR RURAL MUNICIPALITY	39	24	3	12		0
70407 SHIVANATH RURAL MUNICIPALITY	18	5	6	7		0
70408 MELAULI MUNICIPALITY	41	23	4	13		1
70409 PATAM MUNICIPALITY	91	70	5	16		0
70410 SIGAS RURAL MUNICIPALITY	38	24	2	12		0
Dadeldhura District	194	75	52	52		15
70501 NAWADURGA RURAL MUNICIPALITY	4	4	0	0		0
70502 AMARGADHI MUNICIPALITY	90	27	17	34		12
70503 AJAYAMERU RURAL MUNICIPALITY	3	2	1	0		0
70504 BHAGESHWOR RURAL MUNICIPALITY	4	2	2	0		0
70505 PARASHURAM MUNICIPALITY	66	29	28	9		0
70506 AALITAL RURAL MUNICIPALITY	18	6	0	9		3
70507 GANYAPDHURA RURAL MUNICIPALITY	9	5	4	0		0
Doti District	139	88	33	13		5
70601 PURBICHOUKI RURAL MUNICIPALITY	9	6	2	1		0
70602 SAYAL RURAL MUNICIPALITY	6	5	1	0		0
70603 AADARSHA RURAL MUNICIPALITY	1	0	0	1		0
70604 SHIKHAR MUNICIPALITY	5	5	0	0		0
70605 DIPAYAL SILGADHI MUNICIPALITY	79	44	23	8		4
70606 K.I. SINGH RURAL MUNICIPALITY	2	1	1	0		0
70607 BOGATAN FUDISAL RURAL MUNICIPALITY	10	8	2	0		0
70608 BADI KEDAR RURAL MUNICIPALITY	7	2	4	1		0
70609 JORAYAL RURAL MUNICIPALITY	20	17	0	2		1

1) NSIC stands for Nepal Standard Industrial Classification.

Table 1-1 Number of Establishments by Section of Industrial Classification, Size of Persons Engaged and Local Level.

District and Local Level	Section of NSIC <sup>1)</sup>				
	L+M+N+R+S				
	Real estate, Professional & scientific activities, Administrative services, arts & entertainment, Other services				
	Size of Persons Engaged				
	Total	1 person	2 person	3 to 9 persons	10 persons or more
Achham District	122	66	32	17	7
70701 PANCHDEBAL BINAYAK MUNICIPALITY	11	3	7	1	0
70702 RAMAROSHAN RURAL MUNICIPALITY	8	5	1	2	0
70703 MELLEKH RURAL MUNICIPALITY	2	2	0	0	0
70704 SANPHEBAGAR MUNICIPALITY	24	11	8	3	2
70705 CHAURPATI RURAL MUNICIPALITY	3	1	2	0	0
70706 MANGALSEN MUNICIPALITY	55	29	11	10	5
70707 BANNIGADHI JAYAGADH RURAL MUNICIPALITY	1	1	0	0	0
70708 KAMAL BAZAR MUNICIPALITY	7	5	2	0	0
70709 DHAKARI RURAL MUNICIPALITY	6	4	1	1	0
70710 TURMAKHAND RURAL MUNICIPALITY	5	5	0	0	0
Kailali West District	1,827	1,023	474	283	47
70801 MOHANYAL RURAL MUNICIPALITY	6	5	0	1	0
70802 CHURE RURAL MUNICIPALITY	14	7	3	4	0
70803 GODAWARI MUNICIPALITY	196	104	42	42	8
70804 GAURIGANGA MUNICIPALITY	117	84	26	6	1
70805 GHODAGHODI MUNICIPALITY	139	85	42	12	0
70806 BARDAGORIYA RURAL MUNICIPALITY	58	40	13	5	0
70807 LAMKI CHUHA MUNICIPALITY	167	88	58	20	1
70808 JANAKI RURAL MUNICIPALITY	80	60	14	5	1
70809 JOSHIPUR RURAL MUNICIPALITY	65	45	16	4	0
70810 TIKAPUR MUNICIPALITY	290	159	85	37	9
70811 BHAJANI MUNICIPALITY	71	48	18	5	0
70812 KAILARI RURAL MUNICIPALITY	116	80	20	15	1
70813 DHANGADHI SUB-METROPOLITAN CITY	508	218	137	127	26
Kanchanpur District	988	570	247	154	17
70901 KRISHNAPUR MUNICIPALITY	58	26	26	5	1
70902 SHUKLAPHANTA MUNICIPALITY	60	42	8	10	0
70903 BEDKOT MUNICIPALITY	88	57	22	9	0
70904 BHIMDATTA MUNICIPALITY	422	219	121	71	11
70905 MAHAKALI MUNICIPALITY	54	18	3	33	0
70906 LALJHADI RURAL MUNICIPALITY	29	19	9	1	0
70907 PUNARBAS MUNICIPALITY	114	64	26	19	5
70908 BELOURI MUNICIPALITY	122	92	24	6	0
70909 BELDANDI RURAL MUNICIPALITY	41	33	8	0	0

1) NSIC stands for Nepal Standard Industrial Classification.



Table 1-2 Number of Persons Engaged by Section of Industrial Classification, Size of Persons Engaged and Local Level.

District and Local Level	Section of NSIC <sup>1)</sup>				
	Total <sup>2)</sup>				
	Size of Persons Engaged				
	Total	1 person	2 person	3 to 9 persons	10 persons or more
Sudurpashchim Province					
Total	185,200	26,207	41,902	56,711	60,380
Sub-Metropolitan City	22,909	1,830	4,314	7,360	9,405
Municipality	110,289	15,355	25,016	31,787	38,131
Rural Municipality	52,002	9,022	12,572	17,564	12,844
701 Bajura					
Total	8,859	1,817	2,818	2,390	1,834
Municipality	5,518	1,063	1,768	1,365	1,322
Rural Municipality	3,341	754	1,050	1,025	512
702 Bajhang					
Total	15,446	2,679	4,328	5,317	3,122
Municipality	5,323	706	1,450	2,079	1,088
Rural Municipality	10,123	1,973	2,878	3,238	2,034
703 Darchula					
Total	10,837	1,408	1,882	3,938	3,609
Municipality	5,259	764	1,016	1,480	1,999
Rural Municipality	5,578	644	866	2,458	1,610
704 Baitadi					
Total	12,268	1,810	2,698	4,597	3,163
Municipality	7,123	1,086	1,762	2,533	1,742
Rural Municipality	5,145	724	936	2,064	1,421
705 Dadeldhura					
Total	11,469	1,581	2,526	4,584	2,778
Municipality	6,804	714	1,496	2,855	1,739
Rural Municipality	4,665	867	1,030	1,729	1,039

1) NSIC stands for Nepal Standard Industrial Classification.

2) Establishments which belong to Section O, T, or U of NSIC are not surveyed.

Table 1-2 Number of Persons Engaged by Section of Industrial Classification, Size of Persons Engaged and Local Level.

District and Local Level	Section of NSIC <sup>1)</sup>				
	Total <sup>2)</sup>				
	Size of Persons Engaged				
	Total	1 person	2 person	3 to 9 persons	10 persons or more
<b>706 Doti</b>					
Total	9,826	1,710	2,236	3,172	2,708
Municipality	4,558	712	1,094	1,298	1,454
Rural Municipality	5,268	998	1,142	1,874	1,254
<b>707 Achham</b>					
Total	13,680	1,838	3,010	3,743	5,089
Municipality	8,974	934	1,702	2,224	4,114
Rural Municipality	4,706	904	1,308	1,519	975
<b>708 Kailali</b>					
Total	66,753	8,129	15,544	19,661	23,419
Sub-Metropolitan City	22,909	1,830	4,314	7,360	9,405
Municipality	32,736	4,597	8,444	9,128	10,567
Rural Municipality	11,108	1,702	2,786	3,173	3,447
<b>709 Kanchanpur</b>					
Total	36,062	5,235	6,860	9,309	14,658
Municipality	33,994	4,779	6,284	8,825	14,106
Rural Municipality	2,068	456	576	484	552

1) NSIC stands for Nepal Standard Industrial Classification.

2) Establishments which belong to Section O, T, or U of NSIC are not surveyed.

Table 1-2 Number of Persons Engaged by Section of Industrial Classification, Size of Persons Engaged and Local Level.

District and Local Level	Section of NSIC <sup>1)</sup>				
	Total <sup>2)</sup>				
	Size of Persons Engaged				
	Total	1 person	2 person	3 to 9 persons	10 persons or more
Bajura District	8,859	1,817	2,818	2,390	1,834
70101 HIMALI RURAL MUNICIPALITY	622	204	208	136	74
70102 GAUMUL RURAL MUNICIPALITY	605	92	226	200	87
70103 BUDHINANDA MUNICIPALITY	1,390	162	632	425	171
70104 SWAMIKARTIK KHAPAR RURAL MUNICIPALITY	473	70	118	183	102
70105 JAGANNATH RURAL MUNICIPALITY	546	158	148	163	77
70106 BADIMALIKA MUNICIPALITY	2,156	424	534	488	710
70107 KHAPTAD CHHEDEDAHA RURAL MUNICIPALITY	1,095	230	350	343	172
70108 BUDHIGANGA MUNICIPALITY	1,121	254	404	273	190
70109 TRIBENI MUNICIPALITY	851	223	198	179	251
Bajhang District	15,446	2,679	4,328	5,317	3,122
70201 SAIPAL RURAL MUNICIPALITY	170	5	42	63	60
70202 BUNGAL MUNICIPALITY	1,740	392	364	713	271
70203 SURMA RURAL MUNICIPALITY	713	64	174	375	100
70204 TALKOT RURAL MUNICIPALITY	1,094	169	378	332	215
70205 MASTA RURAL MUNICIPALITY	1,087	289	256	236	306
70206 JAYAPRITHBI MUNICIPALITY	3,583	314	1,086	1,366	817
70207 CHHABIS PATHIBHARA RURAL MUNICIPALITY	1,114	237	362	294	221
70208 DURGATHALI RURAL MUNICIPALITY	917	188	332	250	147
70209 KEDARSYUN RURAL MUNICIPALITY	1,745	168	616	620	341
70210 BITTHADCHIR RURAL MUNICIPALITY	1,439	195	444	537	263
70211 THALARA RURAL MUNICIPALITY	893	337	100	277	179
70212 KHAPTAD CHHANNA RURAL MUNICIPALITY	951	321	174	254	202
Darchula District	10,837	1,408	1,882	3,938	3,609
70301 BYAS RURAL MUNICIPALITY	551	90	136	224	101
70302 DUHUN RURAL MUNICIPALITY	490	98	110	165	117
70303 MAHAKALI MUNICIPALITY	3,749	486	748	1,092	1,423
70304 NAUGAD RURAL MUNICIPALITY	973	13	32	791	137
70305 APIHIMAL RURAL MUNICIPALITY	416	54	88	187	87
70306 MARMA RURAL MUNICIPALITY	732	97	158	346	131
70307 SHAILYASHIKHAR MUNICIPALITY	1,510	278	268	388	576
70308 MALIKARJUN RURAL MUNICIPALITY	1,192	217	142	378	455
70309 LEKAM RURAL MUNICIPALITY	1,224	75	200	367	582
Baitadi District	12,268	1,810	2,698	4,597	3,163
70401 DILASAINI RURAL MUNICIPALITY	915	125	252	297	241
70402 DOGADA KEDAR RURAL MUNICIPALITY	1,316	109	276	558	373
70403 PUCHAUNDI MUNICIPALITY	1,720	275	470	608	367
70404 SURNAYA RURAL MUNICIPALITY	1,103	185	202	491	225
70405 DASHARATHCHAND MUNICIPALITY	2,521	296	716	803	706
70406 PANCHESHWOR RURAL MUNICIPALITY	650	134	58	225	233
70407 SHIVANATH RURAL MUNICIPALITY	455	54	100	179	122
70408 MELAULI MUNICIPALITY	1,039	137	214	410	278
70409 PATAM MUNICIPALITY	1,843	378	362	712	391
70410 SIGAS RURAL MUNICIPALITY	706	117	48	314	227
Dadeldhura District	11,469	1,581	2,526	4,584	2,778
70501 NAWADURGA RURAL MUNICIPALITY	1,012	159	262	355	236
70502 AMARGADHI MUNICIPALITY	4,329	311	896	1,795	1,327
70503 AJAYAMERU RURAL MUNICIPALITY	839	190	122	317	210
70504 BHAGESHWOR RURAL MUNICIPALITY	719	224	172	204	119
70505 PARASHURAM MUNICIPALITY	2,475	403	600	1,060	412
70506 AALITAL RURAL MUNICIPALITY	1,079	177	190	456	256
70507 GANYAPDHURA RURAL MUNICIPALITY	1,016	117	284	397	218
Doti District	9,826	1,710	2,236	3,172	2,708
70601 PURBICHOUKI RURAL MUNICIPALITY	801	103	180	381	137
70602 SAYAL RURAL MUNICIPALITY	509	104	102	203	100
70603 AADARSHA RURAL MUNICIPALITY	751	222	76	213	240
70604 SHIKHAR MUNICIPALITY	1,079	288	298	285	208
70605 DIPAYAL SILGADHI MUNICIPALITY	3,479	424	796	1,013	1,246
70606 K.I. SINGH RURAL MUNICIPALITY	818	97	242	259	220
70607 BOGATAN FUDISAL RURAL MUNICIPALITY	704	124	152	274	154
70608 BADI KEDAR RURAL MUNICIPALITY	726	101	186	256	183
70609 JORAYAL RURAL MUNICIPALITY	959	247	204	288	220

1) NSIC stands for Nepal Standard Industrial Classification.

2) Establishments which belong to Section O, T, or U of NSIC are not surveyed.

Table 1-2 Number of Persons Engaged by Section of Industrial Classification, Size of Persons Engaged and Local Level.

District and Local Level	Section of NSIC <sup>1)</sup>				
	Total <sup>2)</sup>				
	Size of Persons Engaged				
	Total	1 person	2 person	3 to 9 persons	10 persons or more
Achham District	13,680	1,838	3,010	3,743	5,089
70701 PANCHDEBAL BINAYAK MUNICIPALITY	1,154	102	416	360	276
70702 RAMAROSHAN RURAL MUNICIPALITY	1,002	102	408	328	164
70703 MELLEKH RURAL MUNICIPALITY	647	186	74	225	162
70704 SANPHEBAGAR MUNICIPALITY	4,540	512	514	772	2,742
70705 CHAURPATI RURAL MUNICIPALITY	791	203	204	226	158
70706 MANGALSEN MUNICIPALITY	2,350	174	546	803	827
70707 BANNIGADHI JAYAGADH RURAL MUNICIPALITY	646	96	174	202	174
70708 KAMAL BAZAR MUNICIPALITY	930	146	226	289	269
70709 DHAKARI RURAL MUNICIPALITY	785	203	228	238	116
70710 TURMAKHAND RURAL MUNICIPALITY	835	114	220	300	201
Kailali West District	66,753	8,129	15,544	19,661	23,419
70801 MOHANYAL RURAL MUNICIPALITY	802	107	208	349	138
70802 CHURE RURAL MUNICIPALITY	1,204	67	346	650	141
70803 GODAWARI MUNICIPALITY	8,531	983	1,892	2,581	3,075
70804 GAURIGANGA MUNICIPALITY	2,578	800	708	378	692
70805 GHODAGHODI MUNICIPALITY	4,081	658	1,210	1,089	1,124
70806 BARDAGORIYA RURAL MUNICIPALITY	1,509	244	408	569	288
70807 LAMKI CHUHA MUNICIPALITY	6,476	651	1,832	1,637	2,356
70808 JANAKI RURAL MUNICIPALITY	2,516	355	732	476	953
70809 JOSHIPUR RURAL MUNICIPALITY	2,535	382	540	566	1,047
70810 TIKAPUR MUNICIPALITY	9,207	1,199	2,134	3,048	2,826
70811 BHAJANI MUNICIPALITY	1,863	306	668	395	494
70812 KAILARI RURAL MUNICIPALITY	2,542	547	552	563	880
70813 DHANGADHI SUB-METROPOLITAN CITY	22,909	1,830	4,314	7,360	9,405
Kanchanpur District	36,062	5,235	6,860	9,309	14,658
70901 KRISHNAPUR MUNICIPALITY	2,253	213	678	515	847
70902 SHUKLAPHANTA MUNICIPALITY	2,913	574	496	683	1,160
70903 BEDKOT MUNICIPALITY	3,211	432	748	695	1,336
70904 BHIMDATTA MUNICIPALITY	14,114	2,252	2,378	4,140	5,344
70905 MAHAKALI MUNICIPALITY	2,468	246	282	1,290	650
70906 LALJHADI RURAL MUNICIPALITY	1,135	205	356	294	280
70907 PUNARBAS MUNICIPALITY	5,071	541	1,026	819	2,685
70908 BELOURI MUNICIPALITY	3,964	521	676	683	2,084
70909 BELDANDI RURAL MUNICIPALITY	933	251	220	190	272

1) NSIC stands for Nepal Standard Industrial Classification.

2) Establishments which belong to Section O, T, or U of NSIC are not surveyed.

Table 1-2 Number of Persons Engaged by Section of Industrial Classification, Size of Persons Engaged and Local Level.

District and Local Level	Section of NSIC <sup>1)</sup>				
	A				
	Agriculture, forestry and fishing <sup>2)</sup>				
	Size of Persons Engaged				
	Total	1 person	2 person	3 to 9 persons	10 persons or more
Sudurpashchim Province					
Total	5,576	813	1,080	1,988	1,695
Sub-Metropolitan City	159	3	20	52	84
Municipality	2,901	363	546	1,071	921
Rural Municipality	2,516	447	514	865	690
701 Bajura					
Total	419	148	42	34	195
Municipality	323	77	32	30	184
Rural Municipality	96	71	10	4	11
702 Bajhang					
Total	767	102	204	215	246
Municipality	179	28	62	49	40
Rural Municipality	588	74	142	166	206
703 Darchula					
Total	689	87	76	174	352
Municipality	366	68	54	113	131
Rural Municipality	323	19	22	61	221
704 Baitadi					
Total	648	145	94	295	114
Municipality	304	88	62	132	22
Rural Municipality	344	57	32	163	92
705 Dadeldhura					
Total	1,130	72	230	661	167
Municipality	460	12	112	306	30
Rural Municipality	670	60	118	355	137

1) NSIC stands for Nepal Standard Industrial Classification.

2) Registered establishments only.

Table 1-2 Number of Persons Engaged by Section of Industrial Classification, Size of Persons Engaged and Local Level.

District and Local Level	Section of NSIC <sup>1)</sup>				
	A				
	Agriculture, forestry and fishing <sup>2)</sup>				
	Size of Persons Engaged				
	Total	1 person	2 person	3 to 9 persons	10 persons or more
<b>706 Doti</b>					
Total	253	96	60	66	31
Municipality	104	20	22	31	31
Rural Municipality	149	76	38	35	0
<b>707 Achham</b>					
Total	217	65	128	24	0
Municipality	77	17	48	12	0
Rural Municipality	140	48	80	12	0
<b>708 Kailali</b>					
Total	1,008	72	162	311	463
Sub-Metropolitan City	159	3	20	52	84
Municipality	653	29	78	190	356
Rural Municipality	196	40	64	69	23
<b>709 Kanchanpur</b>					
Total	445	26	84	208	127
Municipality	435	24	76	208	127
Rural Municipality	10	2	8	0	0

1) NSIC stands for Nepal Standard Industrial Classification.

2) Registered establishments only.

Table 1-2 Number of Persons Engaged by Section of Industrial Classification, Size of Persons Engaged and Local Level.

District and Local Level	Section of NSIC <sup>1)</sup>					
	A					
	Agriculture, forestry and fishing <sup>2)</sup>					
	Size of Persons Engaged					
	Total	1 person	2 person	3 to 9 persons	10 persons or more	
Bajura District	419	148	42	34		195
70101 HIMALI RURAL MUNICIPALITY	19	17	2	0		0
70102 GAUMUL RURAL MUNICIPALITY	24	24	0	0		0
70103 BUDHINANDA MUNICIPALITY	3	1	2	0		0
70104 SWAMIKARTIK KHAPAR RURAL MUNICIPALITY	0	0	0	0		0
70105 JAGANNATH RURAL MUNICIPALITY	13	2	0	0		11
70106 BADIMALIKA MUNICIPALITY	230	31	10	5		184
70107 KHAPTAD CHHEDEDAHA RURAL MUNICIPALITY	40	28	8	4		0
70108 BUDHIGANGA MUNICIPALITY	74	38	14	22		0
70109 TRIBENI MUNICIPALITY	16	7	6	3		0
Bajhang District	767	102	204	215		246
70201 SAIPAL RURAL MUNICIPALITY	12	0	0	0		12
70202 BUNGAL MUNICIPALITY	37	25	12	0		0
70203 SURMA RURAL MUNICIPALITY	37	2	12	13		10
70204 TALKOT RURAL MUNICIPALITY	139	0	34	35		70
70205 MASTA RURAL MUNICIPALITY	136	24	18	6		88
70206 JAYAPRITHBI MUNICIPALITY	142	3	50	49		40
70207 CHHABIS PATHIBHARA RURAL MUNICIPALITY	29	2	20	7		0
70208 DURGATHALI RURAL MUNICIPALITY	9	9	0	0		0
70209 KEDARSYUN RURAL MUNICIPALITY	85	6	24	29		26
70210 BITTHADCHIR RURAL MUNICIPALITY	82	1	14	67		0
70211 THALARA RURAL MUNICIPALITY	46	23	18	5		0
70212 KHAPTAD CHHANNA RURAL MUNICIPALITY	13	7	2	4		0
Darchula District	689	87	76	174		352
70301 BYAS RURAL MUNICIPALITY	1	1	0	0		0
70302 DUHUN RURAL MUNICIPALITY	4	2	2	0		0
70303 MAHAKALI MUNICIPALITY	364	68	52	113		131
70304 NAUGAD RURAL MUNICIPALITY	3	0	0	3		0
70305 APIHIMAL RURAL MUNICIPALITY	14	0	4	10		0
70306 MARMA RURAL MUNICIPALITY	6	1	2	3		0
70307 SHAILYASHIKHAR MUNICIPALITY	2	0	2	0		0
70308 MALIKARJUN RURAL MUNICIPALITY	178	14	2	24		138
70309 LEKAM RURAL MUNICIPALITY	117	1	12	21		83
Baitadi District	648	145	94	295		114
70401 DILASAINI RURAL MUNICIPALITY	18	6	6	6		0
70402 DOGADA KEDAR RURAL MUNICIPALITY	160	2	4	62		92
70403 PUCHAUNDI MUNICIPALITY	63	17	10	14		22
70404 SURNAYA RURAL MUNICIPALITY	58	18	18	22		0
70405 DASHARATHCHAND MUNICIPALITY	65	8	16	41		0
70406 PANCHESHWOR RURAL MUNICIPALITY	33	10	0	23		0
70407 SHIVANATH RURAL MUNICIPALITY	24	5	4	15		0
70408 MELAULI MUNICIPALITY	43	14	8	21		0
70409 PATAM MUNICIPALITY	133	49	28	56		0
70410 SIGAS RURAL MUNICIPALITY	51	16	0	35		0
Dadeldhura District	1,130	72	230	661		167
70501 NAWADURGA RURAL MUNICIPALITY	220	10	36	98		76
70502 AMARGADHI MUNICIPALITY	239	7	36	166		30
70503 AJAYAMERU RURAL MUNICIPALITY	97	12	18	57		10
70504 BHAGESHWOR RURAL MUNICIPALITY	11	5	2	4		0
70505 PARASHURAM MUNICIPALITY	221	5	76	140		0
70506 AALITAL RURAL MUNICIPALITY	195	10	40	112		33
70507 GANYAPDHURA RURAL MUNICIPALITY	147	23	22	84		18
Doti District	253	96	60	66		31
70601 PURBICHOUKI RURAL MUNICIPALITY	9	3	0	6		0
70602 SAYAL RURAL MUNICIPALITY	20	0	14	6		0
70603 AADARSHA RURAL MUNICIPALITY	22	20	2	0		0
70604 SHIKHAR MUNICIPALITY	38	19	12	7		0
70605 DIPAYAL SILGADHI MUNICIPALITY	66	1	10	24		31
70606 K.I. SINGH RURAL MUNICIPALITY	27	21	6	0		0
70607 BOGATAN FUDISAL RURAL MUNICIPALITY	19	7	2	10		0
70608 BADI KEDAR RURAL MUNICIPALITY	4	0	4	0		0
70609 JORAYAL RURAL MUNICIPALITY	48	25	10	13		0

1) NSIC stands for Nepal Standard Industrial Classification.

2) Registered establishments only.

Table 1-2 Number of Persons Engaged by Section of Industrial Classification, Size of Persons Engaged and Local Level.

District and Local Level	Section of NSIC <sup>1)</sup>				
	A				
	Agriculture, forestry and fishing <sup>2)</sup>				
	Size of Persons Engaged				
	Total	1 person	2 person	3 to 9 persons	10 persons or more
Achham District	217	65	128	24	0
70701 PANCHDEBAL BINAYAK MUNICIPALITY	21	5	16	0	0
70702 RAMAROSHAN RURAL MUNICIPALITY	21	1	20	0	0
70703 MELLEKH RURAL MUNICIPALITY	8	8	0	0	0
70704 SANPHEBAGAR MUNICIPALITY	16	2	2	12	0
70705 CHAURPATI RURAL MUNICIPALITY	21	13	0	8	0
70706 MANGALSEN MUNICIPALITY	34	6	28	0	0
70707 BANNIGADHI JAYAGADH RURAL MUNICIPALITY	8	2	2	4	0
70708 KAMAL BAZAR MUNICIPALITY	6	4	2	0	0
70709 DHAKARI RURAL MUNICIPALITY	45	23	22	0	0
70710 TURMAKHAND RURAL MUNICIPALITY	37	1	36	0	0
Kailali West District	1,008	72	162	311	463
70801 MOHANYAL RURAL MUNICIPALITY	19	11	8	0	0
70802 CHURE RURAL MUNICIPALITY	43	3	12	28	0
70803 GODAWARI MUNICIPALITY	319	10	24	69	216
70804 GAURIGANGA MUNICIPALITY	14	2	6	6	0
70805 GHODAGHODI MUNICIPALITY	55	7	22	26	0
70806 BARDAGORIYA RURAL MUNICIPALITY	7	0	0	7	0
70807 LAMKI CHUHA MUNICIPALITY	57	2	8	24	23
70808 JANAKI RURAL MUNICIPALITY	36	7	8	21	0
70809 JOSHIPUR RURAL MUNICIPALITY	28	1	12	3	12
70810 TIKAPUR MUNICIPALITY	194	6	18	53	117
70811 BHAJANI MUNICIPALITY	14	2	0	12	0
70812 KAILARI RURAL MUNICIPALITY	63	18	24	10	11
70813 DHANGADHI SUB-METROPOLITAN CITY	159	3	20	52	84
Kanchanpur District	445	26	84	208	127
70901 KRISHNAPUR MUNICIPALITY	27	0	0	17	10
70902 SHUKLAPHANTA MUNICIPALITY	73	3	18	52	0
70903 BEDKOT MUNICIPALITY	82	5	12	48	17
70904 BHIMDATTA MUNICIPALITY	140	14	38	69	19
70905 MAHAKALI MUNICIPALITY	95	2	0	12	81
70906 LALJHADI RURAL MUNICIPALITY	10	2	8	0	0
70907 PUNARBAS MUNICIPALITY	5	0	2	3	0
70908 BELOURI MUNICIPALITY	13	0	6	7	0
70909 BELDANDI RURAL MUNICIPALITY	0	0	0	0	0

1) NSIC stands for Nepal Standard Industrial Classification.

2) Registered establishments only.



Table 1-2 Number of Persons Engaged by Section of Industrial Classification, Size of Persons Engaged and Local Level.

District and Local Level	Section of NSIC <sup>1)</sup>				
	C				
	Manufacturing				
	Size of Persons Engaged				
	Total	1 person	2 person	3 to 9 persons	10 persons or more
Sudurpashchim Province					
Total	26,684	3,198	4,722	7,941	10,823
Sub-Metropolitan City	3,585	149	312	1,339	1,785
Municipality	16,947	1,592	2,688	5,147	7,520
Rural Municipality	6,152	1,457	1,722	1,455	1,518
701 Bajura					
Total	1,111	436	440	235	0
Municipality	607	217	262	128	0
Rural Municipality	504	219	178	107	0
702 Bajhang					
Total	1,883	626	660	582	15
Municipality	559	98	198	263	0
Rural Municipality	1,324	528	462	319	15
703 Darchula					
Total	1,135	237	332	428	138
Municipality	539	124	142	198	75
Rural Municipality	596	113	190	230	63
704 Baitadi					
Total	707	139	326	242	0
Municipality	497	74	216	207	0
Rural Municipality	210	65	110	35	0
705 Dadeldhura					
Total	1,339	352	450	483	54
Municipality	732	136	188	375	33
Rural Municipality	607	216	262	108	21

1) NSIC stands for Nepal Standard Industrial Classification.

Table 1-2 Number of Persons Engaged by Section of Industrial Classification, Size of Persons Engaged and Local Level.

District and Local Level	Section of NSIC <sup>1)</sup>				
	C				
	Manufacturing				
	Size of Persons Engaged				
	Total	1 person	2 person	3 to 9 persons	10 persons or more
<b>706 Doti</b>					
Total	572	180	200	147	45
Municipality	321	93	102	81	45
Rural Municipality	251	87	98	66	0
<b>707 Achham</b>					
Total	611	158	256	164	33
Municipality	415	87	158	137	33
Rural Municipality	196	71	98	27	0
<b>708 Kailali</b>					
Total	11,166	664	1,318	3,638	5,546
Sub-Metropolitan City	3,585	149	312	1,339	1,785
Municipality	5,457	391	764	1,911	2,391
Rural Municipality	2,124	124	242	388	1,370
<b>709 Kanchanpur</b>					
Total	8,160	406	740	2,022	4,992
Municipality	7,820	372	658	1,847	4,943
Rural Municipality	340	34	82	175	49

1) NSIC stands for Nepal Standard Industrial Classification.

Table 1-2 Number of Persons Engaged by Section of Industrial Classification, Size of Persons Engaged and Local Level.

District and Local Level	Section of NSIC <sup>1)</sup>					
	C					
	Manufacturing					
	Size of Persons Engaged					
	Total	1 person	2 person	3 to 9 persons	10 persons or more	
Bajura District	1,111	436	440	235	0	
70101 HIMALI RURAL MUNICIPALITY	46	40	6	0	0	
70102 GAUMUL RURAL MUNICIPALITY	113	32	66	15	0	
70103 BUDHINANDA MUNICIPALITY	241	41	128	72	0	
70104 SWAMIKARTIK KHAPAR RURAL MUNICIPALITY	37	21	10	6	0	
70105 JAGANNATH RURAL MUNICIPALITY	99	90	6	3	0	
70106 BADIMALIKA MUNICIPALITY	190	99	44	47	0	
70107 KHAPTAD CHHEDEDAHA RURAL MUNICIPALITY	209	36	90	83	0	
70108 BUDHIGANGA MUNICIPALITY	78	20	52	6	0	
70109 TRIBENI MUNICIPALITY	98	57	38	3	0	
Bajhang District	1,883	626	660	582	15	
70201 SAIPAL RURAL MUNICIPALITY	2	0	2	0	0	
70202 BUNGAL MUNICIPALITY	162	57	46	59	0	
70203 SURMA RURAL MUNICIPALITY	64	25	12	12	15	
70204 TALKOT RURAL MUNICIPALITY	163	52	78	33	0	
70205 MASTA RURAL MUNICIPALITY	116	84	24	8	0	
70206 JAYAPRITHBI MUNICIPALITY	397	41	152	204	0	
70207 CHHABIS PATHIBHARA RURAL MUNICIPALITY	144	74	44	26	0	
70208 DURGATHALI RURAL MUNICIPALITY	180	58	86	36	0	
70209 KEDARSYUN RURAL MUNICIPALITY	210	18	86	106	0	
70210 BITTHADCHIR RURAL MUNICIPALITY	199	31	88	80	0	
70211 THALARA RURAL MUNICIPALITY	115	97	14	4	0	
70212 KHAPTAD CHHANNA RURAL MUNICIPALITY	131	89	28	14	0	
Darchula District	1,135	237	332	428	138	
70301 BYAS RURAL MUNICIPALITY	86	19	36	31	0	
70302 DUHUN RURAL MUNICIPALITY	21	9	12	0	0	
70303 MAHAKALI MUNICIPALITY	352	71	84	147	50	
70304 NAUGAD RURAL MUNICIPALITY	71	1	8	62	0	
70305 APIHIMAL RURAL MUNICIPALITY	29	12	4	13	0	
70306 MARMA RURAL MUNICIPALITY	62	11	14	37	0	
70307 SHAILYASHIKHAR MUNICIPALITY	187	53	58	51	25	
70308 MALIKARJUN RURAL MUNICIPALITY	223	46	70	57	50	
70309 LEKAM RURAL MUNICIPALITY	104	15	46	30	13	
Baitadi District	707	139	326	242	0	
70401 DILASAINI RURAL MUNICIPALITY	58	10	42	6	0	
70402 DOGADA KEDAR RURAL MUNICIPALITY	66	9	28	29	0	
70403 PUCHAUNDI MUNICIPALITY	75	7	32	36	0	
70404 SURNAYA RURAL MUNICIPALITY	18	16	2	0	0	
70405 DASHARATHCHAND MUNICIPALITY	216	30	88	98	0	
70406 PANCHESHWOR RURAL MUNICIPALITY	40	18	22	0	0	
70407 SHIVANATH RURAL MUNICIPALITY	12	4	8	0	0	
70408 MELAULI MUNICIPALITY	54	4	28	22	0	
70409 PATAM MUNICIPALITY	152	33	68	51	0	
70410 SIGAS RURAL MUNICIPALITY	16	8	8	0	0	
Dadeldhura District	1,339	352	450	483	54	
70501 NAWADURGA RURAL MUNICIPALITY	67	22	32	13	0	
70502 AMARGADHI MUNICIPALITY	409	42	92	265	10	
70503 AJAYAMERU RURAL MUNICIPALITY	104	57	16	31	0	
70504 BHAGESHWOR RURAL MUNICIPALITY	207	69	126	12	0	
70505 PARASHURAM MUNICIPALITY	323	94	96	110	23	
70506 AALITAL RURAL MUNICIPALITY	170	48	52	49	21	
70507 GANYAPDHURA RURAL MUNICIPALITY	59	20	36	3	0	
Doti District	572	180	200	147	45	
70601 PURBICHOUKI RURAL MUNICIPALITY	39	11	22	6	0	
70602 SAYAL RURAL MUNICIPALITY	17	8	2	7	0	
70603 AADARSHA RURAL MUNICIPALITY	27	16	8	3	0	
70604 SHIKHAR MUNICIPALITY	80	30	42	8	0	
70605 DIPAYAL SILGADHI MUNICIPALITY	241	63	60	73	45	
70606 K.I. SINGH RURAL MUNICIPALITY	49	14	20	15	0	
70607 BOGATAN FUDISAL RURAL MUNICIPALITY	20	6	8	6	0	
70608 BADI KEDAR RURAL MUNICIPALITY	37	11	20	6	0	
70609 JORAYAL RURAL MUNICIPALITY	62	21	18	23	0	

1) NSIC stands for Nepal Standard Industrial Classification.

Table 1-2 Number of Persons Engaged by Section of Industrial Classification, Size of Persons Engaged and Local Level.

District and Local Level	Section of NSIC <sup>1)</sup>					
	C					
	Manufacturing					
	Size of Persons Engaged					
	Total	1 person	2 person	3 to 9 persons	10 persons or more	
Achham District	611	158	256	164	33	
70701 PANCHDEBAL BINAYAK MUNICIPALITY	63	9	42	12	0	
70702 RAMAROSHAN RURAL MUNICIPALITY	53	15	28	10	0	
70703 MELLEKH RURAL MUNICIPALITY	26	20	6	0	0	
70704 SANPHEBAGAR MUNICIPALITY	173	52	80	41	0	
70705 CHAURPATI RURAL MUNICIPALITY	46	20	26	0	0	
70706 MANGALSEN MUNICIPALITY	155	15	30	77	33	
70707 BANNIGADHI JAYAGADH RURAL MUNICIPALITY	26	9	14	3	0	
70708 KAMAL BAZAR MUNICIPALITY	24	11	6	7	0	
70709 DHAKARI RURAL MUNICIPALITY	25	4	16	5	0	
70710 TURMAKHAND RURAL MUNICIPALITY	20	3	8	9	0	
Kailali West District	11,166	664	1,318	3,638	5,546	
70801 MOHANYAL RURAL MUNICIPALITY	41	7	16	18	0	
70802 CHURE RURAL MUNICIPALITY	76	8	30	28	10	
70803 GODAWARI MUNICIPALITY	1,729	81	146	515	987	
70804 GAURIGANGA MUNICIPALITY	330	87	110	83	50	
70805 GHODAGHODI MUNICIPALITY	331	49	98	171	13	
70806 BARDAGORIYA RURAL MUNICIPALITY	146	23	26	77	20	
70807 LAMKI CHUHA MUNICIPALITY	1,458	40	152	344	922	
70808 JANAKI RURAL MUNICIPALITY	622	25	52	138	407	
70809 JOSHIPUR RURAL MUNICIPALITY	616	25	56	64	471	
70810 TIKAPUR MUNICIPALITY	1,418	114	202	715	387	
70811 BHAJANI MUNICIPALITY	191	20	56	83	32	
70812 KAILARI RURAL MUNICIPALITY	623	36	62	63	462	
70813 DHANGADHI SUB-METROPOLITAN CITY	3,585	149	312	1,339	1,785	
Kanchanpur District	8,160	406	740	2,022	4,992	
70901 KRISHNAPUR MUNICIPALITY	417	18	82	140	177	
70902 SHUKLAPHANTA MUNICIPALITY	628	62	78	131	357	
70903 BEDKOT MUNICIPALITY	875	47	78	142	608	
70904 BHIMDATTA MUNICIPALITY	1,959	163	224	778	794	
70905 MAHAKALI MUNICIPALITY	303	22	28	224	29	
70906 LALJHADI RURAL MUNICIPALITY	233	11	52	121	49	
70907 PUNARBAS MUNICIPALITY	1,979	33	86	155	1,705	
70908 BELOURI MUNICIPALITY	1,659	27	82	277	1,273	
70909 BELDANDI RURAL MUNICIPALITY	107	23	30	54	0	

1) NSIC stands for Nepal Standard Industrial Classification.

Table 1-2 Number of Persons Engaged by Section of Industrial Classification, Size of Persons Engaged and Local Level.

District and Local Level	Section of NSIC <sup>1)</sup>				
	B+D+E+F				
	Mining, Electricity, gas, Water supply & Construction				
	Size of Persons Engaged				
	Total	1 person	2 person	3 to 9 persons	10 persons or more
<b>Sudurpashchim Province</b>					
Total	2,852	215	202	761	1,674
Sub-Metropolitan City	389	2	10	43	334
Municipality	1,935	159	92	470	1,214
Rural Municipality	528	54	100	248	126
<b>701 Bajura</b>					
Total	65	9	12	32	12
Municipality	9	1	4	4	0
Rural Municipality	56	8	8	28	12
<b>702 Bajhang</b>					
Total	271	9	42	163	57
Municipality	78	1	6	32	39
Rural Municipality	193	8	36	131	18
<b>703 Darchula</b>					
Total	263	11	18	57	177
Municipality	182	3	0	24	155
Rural Municipality	81	8	18	33	22
<b>704 Baitadi</b>					
Total	99	6	4	31	58
Municipality	93	5	2	28	58
Rural Municipality	6	1	2	3	0
<b>705 Dadeldhura</b>					
Total	218	5	24	103	86
Municipality	191	4	22	92	73
Rural Municipality	27	1	2	11	13

1) NSIC stands for Nepal Standard Industrial Classification.

Table 1-2 Number of Persons Engaged by Section of Industrial Classification, Size of Persons Engaged and Local Level.

District and Local Level	Section of NSIC <sup>1)</sup>				
	B+D+E+F				
	Mining, Electricity, gas, Water supply & Construction				
	Size of Persons Engaged				
	Total	1 person	2 person	3 to 9 persons	10 persons or more
<b>706 Doti</b>					
Total	399	35	18	142	204
Municipality	327	20	4	123	180
Rural Municipality	72	15	14	19	24
<b>707 Achham</b>					
Total	97	7	18	50	22
Municipality	70	4	14	30	22
Rural Municipality	27	3	4	20	0
<b>708 Kailali</b>					
Total	838	17	46	95	680
Sub-Metropolitan City	389	2	10	43	334
Municipality	389	5	26	49	309
Rural Municipality	60	10	10	3	37
<b>709 Kanchanpur</b>					
Total	602	116	20	88	378
Municipality	596	116	14	88	378
Rural Municipality	6	0	6	0	0

1) NSIC stands for Nepal Standard Industrial Classification.

Table 1-2 Number of Persons Engaged by Section of Industrial Classification, Size of Persons Engaged and Local Level.

District and Local Level	Section of NSIC <sup>1)</sup>					
	B+D+E+F					
	Mining, Electricity, gas, Water supply & Construction					
	Size of Persons Engaged					
	Total	1 person	2 person	3 to 9 persons	10 persons or more	
Bajura District	65	9	12	32	12	
70101 HIMALI RURAL MUNICIPALITY	1	1	0	0	0	
70102 GAUMUL RURAL MUNICIPALITY	19	7	6	6	0	
70103 BUDHINANDA MUNICIPALITY	0	0	0	0	0	
70104 SWAMIKARTIK KHAPAR RURAL MUNICIPALITY	0	0	0	0	0	
70105 JAGANNATH RURAL MUNICIPALITY	3	0	0	3	0	
70106 BADIMALIKA MUNICIPALITY	6	0	2	4	0	
70107 KHAPTAD CHHEDEDAHA RURAL MUNICIPALITY	33	0	2	19	12	
70108 BUDHIGANGA MUNICIPALITY	3	1	2	0	0	
70109 TRIBENI MUNICIPALITY	0	0	0	0	0	
Bajhang District	271	9	42	163	57	
70201 SAIPAL RURAL MUNICIPALITY	0	0	0	0	0	
70202 BUNGAL MUNICIPALITY	28	1	2	4	21	
70203 SURMA RURAL MUNICIPALITY	31	0	0	13	18	
70204 TALKOT RURAL MUNICIPALITY	17	0	2	15	0	
70205 MASTA RURAL MUNICIPALITY	19	2	0	17	0	
70206 JAYAPRITHBI MUNICIPALITY	50	0	4	28	18	
70207 CHHABIS PATHIBHARA RURAL MUNICIPALITY	31	0	18	13	0	
70208 DURGATHALI RURAL MUNICIPALITY	37	4	4	29	0	
70209 KEDARSYUN RURAL MUNICIPALITY	8	0	2	6	0	
70210 BITTHADCHIR RURAL MUNICIPALITY	11	0	2	9	0	
70211 THALARA RURAL MUNICIPALITY	12	1	4	7	0	
70212 KHAPTAD CHHANNA RURAL MUNICIPALITY	27	1	4	22	0	
Darchula District	263	11	18	57	177	
70301 BYAS RURAL MUNICIPALITY	8	2	6	0	0	
70302 DUHUN RURAL MUNICIPALITY	6	2	0	4	0	
70303 MAHAKALI MUNICIPALITY	65	1	0	18	46	
70304 NAUGAD RURAL MUNICIPALITY	3	0	0	3	0	
70305 APIHIMAL RURAL MUNICIPALITY	7	3	4	0	0	
70306 MARMA RURAL MUNICIPALITY	9	0	6	3	0	
70307 SHAILYASHIKHAR MUNICIPALITY	117	2	0	6	109	
70308 MALIKARJUN RURAL MUNICIPALITY	15	1	2	12	0	
70309 LEKAM RURAL MUNICIPALITY	33	0	0	11	22	
Baitadi District	99	6	4	31	58	
70401 DILASAINI RURAL MUNICIPALITY	0	0	0	0	0	
70402 DOGADA KEDAR RURAL MUNICIPALITY	1	1	0	0	0	
70403 PUCHAUNDI MUNICIPALITY	11	1	2	8	0	
70404 SURNAYA RURAL MUNICIPALITY	5	0	2	3	0	
70405 DASHARATHCHAND MUNICIPALITY	78	3	0	17	58	
70406 PANCHESHWOR RURAL MUNICIPALITY	0	0	0	0	0	
70407 SHIVANATH RURAL MUNICIPALITY	0	0	0	0	0	
70408 MELAULI MUNICIPALITY	1	1	0	0	0	
70409 PATAM MUNICIPALITY	3	0	0	3	0	
70410 SIGAS RURAL MUNICIPALITY	0	0	0	0	0	
Dadeldhura District	218	5	24	103	86	
70501 NAWADURGA RURAL MUNICIPALITY	5	0	0	5	0	
70502 AMARGADHI MUNICIPALITY	97	0	2	22	73	
70503 AJAYAMERU RURAL MUNICIPALITY	0	0	0	0	0	
70504 BHAGESHWOR RURAL MUNICIPALITY	5	0	2	3	0	
70505 PARASHURAM MUNICIPALITY	94	4	20	70	0	
70506 AALITAL RURAL MUNICIPALITY	14	1	0	0	13	
70507 GANYAPDHURA RURAL MUNICIPALITY	3	0	0	3	0	
Doti District	399	35	18	142	204	
70601 PURBICHOUKI RURAL MUNICIPALITY	17	5	4	8	0	
70602 SAYAL RURAL MUNICIPALITY	5	1	0	4	0	
70603 AADARSHA RURAL MUNICIPALITY	13	2	0	0	11	
70604 SHIKHAR MUNICIPALITY	6	1	0	5	0	
70605 DIPAYAL SILGADHI MUNICIPALITY	321	19	4	118	180	
70606 K.I. SINGH RURAL MUNICIPALITY	4	0	4	0	0	
70607 BOGATAN FUDISAL RURAL MUNICIPALITY	12	1	4	7	0	
70608 BADI KEDAR RURAL MUNICIPALITY	1	1	0	0	0	
70609 JORAYAL RURAL MUNICIPALITY	20	5	2	0	13	

1) NSIC stands for Nepal Standard Industrial Classification.

Table 1-2 Number of Persons Engaged by Section of Industrial Classification, Size of Persons Engaged and Local Level.

District and Local Level	Section of NSIC <sup>1)</sup>				
	B+D+E+F				
	Mining, Electricity, gas, Water supply & Construction				
	Size of Persons Engaged				
	Total	1 person	2 person	3 to 9 persons	10 persons or more
Achham District	97	7	18	50	22
70701 PANCHDEBAL BINAYAK MUNICIPALITY	14	2	12	0	0
70702 RAMAROSHAN RURAL MUNICIPALITY	17	1	2	14	0
70703 MELLEKH RURAL MUNICIPALITY	8	0	2	6	0
70704 SANPHEBAGAR MUNICIPALITY	31	2	2	5	22
70705 CHAURPATI RURAL MUNICIPALITY	2	2	0	0	0
70706 MANGALSEN MUNICIPALITY	13	0	0	13	0
70707 BANNIGADHI JAYAGADH RURAL MUNICIPALITY	0	0	0	0	0
70708 KAMAL BAZAR MUNICIPALITY	12	0	0	12	0
70709 DHAKARI RURAL MUNICIPALITY	0	0	0	0	0
70710 TURMAKHAND RURAL MUNICIPALITY	0	0	0	0	0
Kailali West District	838	17	46	95	680
70801 MOHANYAL RURAL MUNICIPALITY	0	0	0	0	0
70802 CHURE RURAL MUNICIPALITY	1	1	0	0	0
70803 GODAWARI MUNICIPALITY	71	3	0	5	63
70804 GAURIGANGA MUNICIPALITY	15	0	4	0	11
70805 GHODAGHODI MUNICIPALITY	51	1	4	7	39
70806 BARDAGORIYA RURAL MUNICIPALITY	2	2	0	0	0
70807 LAMKI CHUHA MUNICIPALITY	135	1	16	17	101
70808 JANAKI RURAL MUNICIPALITY	43	6	10	3	24
70809 JOSHIPUR RURAL MUNICIPALITY	14	1	0	0	13
70810 TIKAPUR MUNICIPALITY	112	0	2	15	95
70811 BHAJANI MUNICIPALITY	5	0	0	5	0
70812 KAILARI RURAL MUNICIPALITY	0	0	0	0	0
70813 DHANGADHI SUB-METROPOLITAN CITY	389	2	10	43	334
Kanchanpur District	602	116	20	88	378
70901 KRISHNAPUR MUNICIPALITY	0	0	0	0	0
70902 SHUKLAPHANTA MUNICIPALITY	9	0	6	3	0
70903 BEDKOT MUNICIPALITY	56	10	4	8	34
70904 BHIMDATTA MUNICIPALITY	491	105	0	65	321
70905 MAHAKALI MUNICIPALITY	25	0	0	12	13
70906 LALJHADI RURAL MUNICIPALITY	6	0	6	0	0
70907 PUNARBAS MUNICIPALITY	0	0	0	0	0
70908 BELOURI MUNICIPALITY	15	1	4	0	10
70909 BELDANDI RURAL MUNICIPALITY	0	0	0	0	0

1) NSIC stands for Nepal Standard Industrial Classification.



Table 1-2 Number of Persons Engaged by Section of Industrial Classification, Size of Persons Engaged and Local Level.

District and Local Level	Section of NSIC <sup>1)</sup>				
	G				
	Wholesale and retail trade				
	Size of Persons Engaged				
	Total	1 person	2 person	3 to 9 persons	10 persons or more
Sudurpashchim Province					
Total	60,262	16,019	25,684	16,256	2,303
Sub-Metropolitan City	8,507	1,227	2,834	3,404	1,042
Municipality	35,555	9,587	15,300	9,575	1,093
Rural Municipality	16,200	5,205	7,550	3,277	168
701 Bajura					
Total	3,174	868	1,716	569	21
Municipality	1,956	556	1,062	327	11
Rural Municipality	1,218	312	654	242	10
702 Bajhang					
Total	4,757	1,372	2,554	831	0
Municipality	1,636	416	868	352	0
Rural Municipality	3,121	956	1,686	479	0
703 Darchula					
Total	2,784	825	1,034	912	13
Municipality	1,281	427	580	274	0
Rural Municipality	1,503	398	454	638	13
704 Baitadi					
Total	3,310	1,032	1,680	598	0
Municipality	2,119	602	1,126	391	0
Rural Municipality	1,191	430	554	207	0
705 Dadeldhura					
Total	3,192	876	1,352	887	77
Municipality	2,077	396	884	720	77
Rural Municipality	1,115	480	468	167	0

1) NSIC stands for Nepal Standard Industrial Classification.

Table 1-2 Number of Persons Engaged by Section of Industrial Classification, Size of Persons Engaged and Local Level.

District and Local Level	Section of NSIC <sup>1)</sup>				
	G				
	Wholesale and retail trade				
	Size of Persons Engaged				
	Total	1 person	2 person	3 to 9 persons	10 persons or more
<b>706 Doti</b>					
Total	2,965	1,011	1,392	532	30
Municipality	1,419	414	686	289	30
Rural Municipality	1,546	597	706	243	0
<b>707 Achham</b>					
Total	3,599	1,207	1,854	538	0
Municipality	1,984	584	960	440	0
Rural Municipality	1,615	623	894	98	0
<b>708 Kailali</b>					
Total	24,988	5,325	9,896	7,959	1,808
Sub-Metropolitan City	8,507	1,227	2,834	3,404	1,042
Municipality	12,393	3,013	5,292	3,467	621
Rural Municipality	4,088	1,085	1,770	1,088	145
<b>709 Kanchanpur</b>					
Total	11,493	3,503	4,206	3,430	354
Municipality	10,690	3,179	3,842	3,315	354
Rural Municipality	803	324	364	115	0

1) NSIC stands for Nepal Standard Industrial Classification.

Table 1-2 Number of Persons Engaged by Section of Industrial Classification, Size of Persons Engaged and Local Level.

District and Local Level	Section of NSIC <sup>1)</sup>					
	G					
	Wholesale and retail trade					
	Size of Persons Engaged					
	Total	1 person	2 person	3 to 9 persons	10 persons or more	
Bajura District	3,174	868	1,716	569	21	
70101 HIMALI RURAL MUNICIPALITY	151	69	82	0	0	
70102 GAUMUL RURAL MUNICIPALITY	215	15	136	64	0	
70103 BUDHINANDA MUNICIPALITY	600	93	380	127	0	
70104 SWAMIKARTIK KHAPAR RURAL MUNICIPALITY	199	43	98	58	0	
70105 JAGANNATH RURAL MUNICIPALITY	265	59	132	64	10	
70106 BADIMALIKA MUNICIPALITY	627	190	286	140	11	
70107 KHAPTAD CHHEDEDAHA RURAL MUNICIPALITY	388	126	206	56	0	
70108 BUDHIGANGA MUNICIPALITY	448	134	262	52	0	
70109 TRIBENI MUNICIPALITY	281	139	134	8	0	
Bajhang District	4,757	1,372	2,554	831	0	
70201 SAIPAL RURAL MUNICIPALITY	68	4	34	30	0	
70202 BUNGAL MUNICIPALITY	564	228	244	92	0	
70203 SURMA RURAL MUNICIPALITY	361	21	144	196	0	
70204 TALKOT RURAL MUNICIPALITY	315	92	192	31	0	
70205 MASTA RURAL MUNICIPALITY	367	145	198	24	0	
70206 JAYAPRITHBI MUNICIPALITY	1,072	188	624	260	0	
70207 CHHABIS PATHIBHARA RURAL MUNICIPALITY	346	113	224	9	0	
70208 DURGATHALI RURAL MUNICIPALITY	284	79	184	21	0	
70209 KEDARSYUN RURAL MUNICIPALITY	593	111	382	100	0	
70210 BITTHADCHIR RURAL MUNICIPALITY	362	93	208	61	0	
70211 THALARA RURAL MUNICIPALITY	162	143	12	7	0	
70212 KHAPTAD CHHANNA RURAL MUNICIPALITY	263	155	108	0	0	
Darchula District	2,784	825	1,034	912	13	
70301 BYAS RURAL MUNICIPALITY	158	55	66	37	0	
70302 DUHUN RURAL MUNICIPALITY	154	61	68	25	0	
70303 MAHAKALI MUNICIPALITY	867	269	422	176	0	
70304 NAUGAD RURAL MUNICIPALITY	517	11	20	473	13	
70305 APIHIMAL RURAL MUNICIPALITY	96	32	52	12	0	
70306 MARMA RURAL MUNICIPALITY	198	73	84	41	0	
70307 SHAILYASHIKHAR MUNICIPALITY	414	158	158	98	0	
70308 MALIKARJUN RURAL MUNICIPALITY	208	121	52	35	0	
70309 LEKAM RURAL MUNICIPALITY	172	45	112	15	0	
Baitadi District	3,310	1,032	1,680	598	0	
70401 DILASAINI RURAL MUNICIPALITY	252	85	158	9	0	
70402 DOGADA KEDAR RURAL MUNICIPALITY	396	69	204	123	0	
70403 PUCHAUNDI MUNICIPALITY	555	188	304	63	0	
70404 SURNAYA RURAL MUNICIPALITY	254	113	84	57	0	
70405 DASHARATHCHAND MUNICIPALITY	820	157	466	197	0	
70406 PANCHESHWOR RURAL MUNICIPALITY	111	76	26	9	0	
70407 SHIVANATH RURAL MUNICIPALITY	98	34	58	6	0	
70408 MELAULI MUNICIPALITY	263	66	136	61	0	
70409 PATAM MUNICIPALITY	481	191	220	70	0	
70410 SIGAS RURAL MUNICIPALITY	80	53	24	3	0	
Dadeldhura District	3,192	876	1,352	887	77	
70501 NAWADURGA RURAL MUNICIPALITY	299	101	160	38	0	
70502 AMARGADHI MUNICIPALITY	1,296	187	584	448	77	
70503 AJAYAMERU RURAL MUNICIPALITY	200	98	68	34	0	
70504 BHAGESHWOR RURAL MUNICIPALITY	159	134	22	3	0	
70505 PARASHURAM MUNICIPALITY	781	209	300	272	0	
70506 AALITAL RURAL MUNICIPALITY	158	97	54	7	0	
70507 GANYAPDHURA RURAL MUNICIPALITY	299	50	164	85	0	
Doti District	2,965	1,011	1,392	532	30	
70601 PURBICHOUKI RURAL MUNICIPALITY	208	55	108	45	0	
70602 SAYAL RURAL MUNICIPALITY	161	79	76	6	0	
70603 AADARSHA RURAL MUNICIPALITY	234	167	42	25	0	
70604 SHIKHAR MUNICIPALITY	420	181	210	29	0	
70605 DIPAYAL SILGADHI MUNICIPALITY	999	233	476	260	30	
70606 K.I. SINGH RURAL MUNICIPALITY	252	46	152	54	0	
70607 BOGATAN FUDISAL RURAL MUNICIPALITY	204	46	112	46	0	
70608 BADI KEDAR RURAL MUNICIPALITY	213	60	112	41	0	
70609 JORAYAL RURAL MUNICIPALITY	274	144	104	26	0	

1) NSIC stands for Nepal Standard Industrial Classification.

Table 1-2 Number of Persons Engaged by Section of Industrial Classification, Size of Persons Engaged and Local Level.

District and Local Level	Section of NSIC <sup>1)</sup>					
	G					
	Wholesale and retail trade					
	Size of Persons Engaged					
	Total	1 person	2 person	3 to 9 persons	10 persons or more	
Achham District	3,599	1,207	1,854	538	0	
70701 PANCHDEBAL BINAYAK MUNICIPALITY	261	52	206	3	0	
70702 RAMAROSHAN RURAL MUNICIPALITY	398	64	310	24	0	
70703 MELLEKH RURAL MUNICIPALITY	175	127	48	0	0	
70704 SANPHEBAGAR MUNICIPALITY	835	387	286	162	0	
70705 CHAURPATI RURAL MUNICIPALITY	283	131	146	6	0	
70706 MANGALSEN MUNICIPALITY	624	74	318	232	0	
70707 BANNIGADHI JAYAGADH RURAL MUNICIPALITY	210	73	112	25	0	
70708 KAMAL BAZAR MUNICIPALITY	264	71	150	43	0	
70709 DHAKARI RURAL MUNICIPALITY	296	149	144	3	0	
70710 TURMAKHAND RURAL MUNICIPALITY	253	79	134	40	0	
Kailali West District	24,988	5,325	9,896	7,959	1,808	
70801 MOHANYAL RURAL MUNICIPALITY	322	61	162	99	0	
70802 CHURE RURAL MUNICIPALITY	393	33	200	160	0	
70803 GODAWARI MUNICIPALITY	2,997	659	1,220	1,013	105	
70804 GAURIGANGA MUNICIPALITY	1,116	522	402	116	76	
70805 GHODAGHODI MUNICIPALITY	1,612	412	798	360	42	
70806 BARDAGORIYA RURAL MUNICIPALITY	729	156	280	266	27	
70807 LAMKI CHUHA MUNICIPALITY	2,387	452	1,140	672	123	
70808 JANAKI RURAL MUNICIPALITY	846	226	482	111	27	
70809 JOSHIPUR RURAL MUNICIPALITY	982	266	364	287	65	
70810 TIKAPUR MUNICIPALITY	3,468	767	1,312	1,162	227	
70811 BHAJANI MUNICIPALITY	813	201	420	144	48	
70812 KAILARI RURAL MUNICIPALITY	816	343	282	165	26	
70813 DHANGADHI SUB-METROPOLITAN CITY	8,507	1,227	2,834	3,404	1,042	
Kanchanpur District	11,493	3,503	4,206	3,430	354	
70901 KRISHNAPUR MUNICIPALITY	816	140	446	230	0	
70902 SHUKLAPHANTA MUNICIPALITY	879	403	298	178	0	
70903 BEDKOT MUNICIPALITY	1,132	251	530	329	22	
70904 BHIMDATTA MUNICIPALITY	4,542	1,480	1,324	1,471	267	
70905 MAHAKALI MUNICIPALITY	1,021	172	170	653	26	
70906 LALJHADI RURAL MUNICIPALITY	450	152	210	88	0	
70907 PUNARBAS MUNICIPALITY	1,395	378	676	302	39	
70908 BELOURI MUNICIPALITY	905	355	398	152	0	
70909 BELDANDI RURAL MUNICIPALITY	353	172	154	27	0	

1) NSIC stands for Nepal Standard Industrial Classification.

Table 1-2 Number of Persons Engaged by Section of Industrial Classification, Size of Persons Engaged and Local Level.

District and Local Level	Section of NSIC <sup>1)</sup>				
	H+J				
	Transportation and storage, Information and communication				
	Size of Persons Engaged				
	Total	1 person	2 person	3 to 9 persons	10 persons or more
<b>Sudurpashchim Province</b>					
Total	2,251	47	156	1,072	976
Sub-Metropolitan City	311	5	14	72	220
Municipality	1,486	29	70	701	686
Rural Municipality	454	13	72	299	70
<b>701 Bajura</b>					
Total	91	3	4	72	12
Municipality	57	3	2	40	12
Rural Municipality	34	0	2	32	0
<b>702 Bajhang</b>					
Total	166	0	12	123	31
Municipality	84	0	4	59	21
Rural Municipality	82	0	8	64	10
<b>703 Darchula</b>					
Total	233	11	26	150	46
Municipality	124	6	6	80	32
Rural Municipality	109	5	20	70	14
<b>704 Baitadi</b>					
Total	159	2	20	104	33
Municipality	120	0	10	77	33
Rural Municipality	39	2	10	27	0
<b>705 Dadeldhura</b>					
Total	179	3	16	106	54
Municipality	142	0	10	78	54
Rural Municipality	37	3	6	28	0

1) NSIC stands for Nepal Standard Industrial Classification.

Table 1-2 Number of Persons Engaged by Section of Industrial Classification, Size of Persons Engaged and Local Level.

District and Local Level	Section of NSIC <sup>1)</sup>				
	H+J				
	Transportation and storage, Information and communication				
	Size of Persons Engaged				
	Total	1 person	2 person	3 to 9 persons	10 persons or more
<b>706 Doti</b>					
Total	179	3	8	77	91
Municipality	134	1	4	52	77
Rural Municipality	45	2	4	25	14
<b>707 Achham</b>					
Total	254	2	24	109	119
Municipality	170	2	10	71	87
Rural Municipality	84	0	14	38	32
<b>708 Kailali</b>					
Total	634	14	32	198	390
Sub-Metropolitan City	311	5	14	72	220
Municipality	299	8	10	111	170
Rural Municipality	24	1	8	15	0
<b>709 Kanchanpur</b>					
Total	356	9	14	133	200
Municipality	356	9	14	133	200
Rural Municipality	0	0	0	0	0

1) NSIC stands for Nepal Standard Industrial Classification.

Table 1-2 Number of Persons Engaged by Section of Industrial Classification, Size of Persons Engaged and Local Level.

District and Local Level	Section of NSIC <sup>1)</sup>					
	H+J					
	Transportation and storage, Information and communication					
	Size of Persons Engaged					
	Total	1 person	2 person	3 to 9 persons	10 persons or more	
Bajura District	91	3	4	72	12	
70101 HIMALI RURAL MUNICIPALITY	7	0	0	7	0	
70102 GAUMUL RURAL MUNICIPALITY	6	0	0	6	0	
70103 BUDHINANDA MUNICIPALITY	8	0	0	8	0	
70104 SWAMIKARTIK KHAPAR RURAL MUNICIPALITY	4	0	0	4	0	
70105 JAGANNATH RURAL MUNICIPALITY	5	0	0	5	0	
70106 BADIMALIKA MUNICIPALITY	39	2	0	25	12	
70107 KHAPTAD CHHEDEDAHA RURAL MUNICIPALITY	12	0	2	10	0	
70108 BUDHIGANGA MUNICIPALITY	4	0	0	4	0	
70109 TRIBENI MUNICIPALITY	6	1	2	3	0	
Bajhang District	166	0	12	123	31	
70201 SAIPAL RURAL MUNICIPALITY	3	0	0	3	0	
70202 BUNGAL MUNICIPALITY	17	0	0	17	0	
70203 SURMA RURAL MUNICIPALITY	7	0	0	7	0	
70204 TALKOT RURAL MUNICIPALITY	7	0	0	7	0	
70205 MASTA RURAL MUNICIPALITY	11	0	0	11	0	
70206 JAYAPRITHBI MUNICIPALITY	67	0	4	42	21	
70207 CHHABIS PATHIBHARA RURAL MUNICIPALITY	7	0	0	7	0	
70208 DURGATHALI RURAL MUNICIPALITY	2	0	2	0	0	
70209 KEDARSYUN RURAL MUNICIPALITY	10	0	0	0	10	
70210 BITTHADCHIR RURAL MUNICIPALITY	5	0	0	5	0	
70211 THALARA RURAL MUNICIPALITY	15	0	2	13	0	
70212 KHAPTAD CHHANNA RURAL MUNICIPALITY	15	0	4	11	0	
Darchula District	233	11	26	150	46	
70301 BYAS RURAL MUNICIPALITY	21	0	4	3	14	
70302 DUHUN RURAL MUNICIPALITY	5	0	2	3	0	
70303 MAHAKALI MUNICIPALITY	103	2	6	63	32	
70304 NAUGAD RURAL MUNICIPALITY	8	0	0	8	0	
70305 APIHIMAL RURAL MUNICIPALITY	0	0	0	0	0	
70306 MARMA RURAL MUNICIPALITY	13	0	0	13	0	
70307 SHAILYASHIKHAR MUNICIPALITY	21	4	0	17	0	
70308 MALIKARJUN RURAL MUNICIPALITY	21	1	2	18	0	
70309 LEKAM RURAL MUNICIPALITY	41	4	12	25	0	
Baitadi District	159	2	20	104	33	
70401 DILASAINI RURAL MUNICIPALITY	5	0	0	5	0	
70402 DOGADA KEDAR RURAL MUNICIPALITY	16	2	2	12	0	
70403 PUCHAUNDI MUNICIPALITY	28	0	2	26	0	
70404 SURNAYA RURAL MUNICIPALITY	13	0	6	7	0	
70405 DASHARATHCHAND MUNICIPALITY	60	0	4	23	33	
70406 PANCHESHWOR RURAL MUNICIPALITY	0	0	0	0	0	
70407 SHIVANATH RURAL MUNICIPALITY	0	0	0	0	0	
70408 MELAULI MUNICIPALITY	0	0	0	0	0	
70409 PATAM MUNICIPALITY	32	0	4	28	0	
70410 SIGAS RURAL MUNICIPALITY	5	0	2	3	0	
Dadeldhura District	179	3	16	106	54	
70501 NAWADURGA RURAL MUNICIPALITY	11	1	4	6	0	
70502 AMARGADHI MUNICIPALITY	118	0	10	54	54	
70503 AJAYAMERU RURAL MUNICIPALITY	1	1	0	0	0	
70504 BHAGESHWOR RURAL MUNICIPALITY	7	1	2	4	0	
70505 PARASHURAM MUNICIPALITY	24	0	0	24	0	
70506 AALITAL RURAL MUNICIPALITY	12	0	0	12	0	
70507 GANYAPDHURA RURAL MUNICIPALITY	6	0	0	6	0	
Doti District	179	3	8	77	91	
70601 PURBICHOUKI RURAL MUNICIPALITY	18	0	0	18	0	
70602 SAYAL RURAL MUNICIPALITY	1	1	0	0	0	
70603 AADARSHA RURAL MUNICIPALITY	2	0	2	0	0	
70604 SHIKHAR MUNICIPALITY	0	0	0	0	0	
70605 DIPAYAL SILGADHI MUNICIPALITY	134	1	4	52	77	
70606 K.I. SINGH RURAL MUNICIPALITY	0	0	0	0	0	
70607 BOGATAN FUDISAL RURAL MUNICIPALITY	14	0	0	0	14	
70608 BADI KEDAR RURAL MUNICIPALITY	8	1	0	7	0	
70609 JORAYAL RURAL MUNICIPALITY	2	0	2	0	0	

1) NSIC stands for Nepal Standard Industrial Classification.

Table 1-2 Number of Persons Engaged by Section of Industrial Classification, Size of Persons Engaged and Local Level.

District and Local Level	Section of NSIC <sup>1)</sup>					
	H+J					
	Transportation and storage, Information and communication					
	Size of Persons Engaged					
	Total	1 person	2 person	3 to 9 persons	10 persons or more	
Achham District	254	2	24	109	119	
70701 PANCHDEBAL BINAYAK MUNICIPALITY	21	0	0	21	0	
70702 RAMAROSHAN RURAL MUNICIPALITY	14	0	0	14	0	
70703 MELLEKH RURAL MUNICIPALITY	2	0	2	0	0	
70704 SANPHEBAGAR MUNICIPALITY	27	2	4	11	10	
70705 CHAURPATI RURAL MUNICIPALITY	7	0	2	5	0	
70706 MANGALSEN MUNICIPALITY	122	0	6	39	77	
70707 BANNIGADHI JAYAGADH RURAL MUNICIPALITY	44	0	8	4	32	
70708 KAMAL BAZAR MUNICIPALITY	0	0	0	0	0	
70709 DHAKARI RURAL MUNICIPALITY	9	0	0	9	0	
70710 TURMAKHAND RURAL MUNICIPALITY	8	0	2	6	0	
Kailali West District	634	14	32	198	390	
70801 MOHANYAL RURAL MUNICIPALITY	0	0	0	0	0	
70802 CHURE RURAL MUNICIPALITY	9	0	4	5	0	
70803 GODAWARI MUNICIPALITY	130	4	6	25	95	
70804 GAURIGANGA MUNICIPALITY	4	1	0	3	0	
70805 GHODAGHODI MUNICIPALITY	37	1	0	23	13	
70806 BARDAGORIYA RURAL MUNICIPALITY	4	0	0	4	0	
70807 LAMKI CHUHA MUNICIPALITY	38	0	0	18	20	
70808 JANAKI RURAL MUNICIPALITY	3	0	0	3	0	
70809 JOSHIPUR RURAL MUNICIPALITY	3	0	0	3	0	
70810 TIKAPUR MUNICIPALITY	73	2	0	29	42	
70811 BHAJANI MUNICIPALITY	17	0	4	13	0	
70812 KAILARI RURAL MUNICIPALITY	5	1	4	0	0	
70813 DHANGADHI SUB-METROPOLITIAN CITY	311	5	14	72	220	
Kanchanpur District	356	9	14	133	200	
70901 KRISHNAPUR MUNICIPALITY	4	0	0	4	0	
70902 SHUKLAPHANTA MUNICIPALITY	3	0	0	3	0	
70903 BEDKOT MUNICIPALITY	8	0	0	8	0	
70904 BHIMDATTA MUNICIPALITY	290	7	10	84	189	
70905 MAHAKALI MUNICIPALITY	0	0	0	0	0	
70906 LALJHADI RURAL MUNICIPALITY	0	0	0	0	0	
70907 PUNARBAS MUNICIPALITY	32	0	4	17	11	
70908 BELOURI MUNICIPALITY	19	2	0	17	0	
70909 BELDANDI RURAL MUNICIPALITY	0	0	0	0	0	

1) NSIC stands for Nepal Standard Industrial Classification.



Table 1-2 Number of Persons Engaged by Section of Industrial Classification, Size of Persons Engaged and Local Level.

District and Local Level	Section of NSIC <sup>1)</sup>				
	I				
	Accommodation and food service				
	Size of Persons Engaged				
	Total	1 person	2 person	3 to 9 persons	10 persons or more
Sudurpashchim Province					
Total	16,707	2,453	6,704	6,339	1,211
Sub-Metropolitan City	2,640	200	790	1,138	512
Municipality	10,512	1,564	4,194	4,138	616
Rural Municipality	3,555	689	1,720	1,063	83
701 Bajura					
Total	837	148	460	229	0
Municipality	600	98	298	204	0
Rural Municipality	237	50	162	25	0
702 Bajhang					
Total	953	171	454	315	13
Municipality	477	59	192	213	13
Rural Municipality	476	112	262	102	0
703 Darchula					
Total	551	127	222	186	16
Municipality	378	76	152	134	16
Rural Municipality	173	51	70	52	0
704 Baitadi					
Total	630	153	268	209	0
Municipality	484	106	198	180	0
Rural Municipality	146	47	70	29	0
705 Dadeldhura					
Total	977	141	274	453	109
Municipality	639	74	146	345	74
Rural Municipality	338	67	128	108	35

1) NSIC stands for Nepal Standard Industrial Classification.

Table 1-2 Number of Persons Engaged by Section of Industrial Classification, Size of Persons Engaged and Local Level.

District and Local Level	Section of NSIC <sup>1)</sup>				
	I				
	Accommodation and food service				
	Size of Persons Engaged				
	Total	1 person	2 person	3 to 9 persons	10 persons or more
<b>706 Doti</b>					
Total	1,051	191	424	395	41
Municipality	509	88	194	197	30
Rural Municipality	542	103	230	198	11
<b>707 Achham</b>					
Total	1,152	209	582	351	10
Municipality	825	122	400	293	10
Rural Municipality	327	87	182	58	0
<b>708 Kailali</b>					
Total	7,319	791	2,840	2,859	829
Sub-Metropolitan City	2,640	200	790	1,138	512
Municipality	3,504	455	1,514	1,255	280
Rural Municipality	1,175	136	536	466	37
<b>709 Kanchanpur</b>					
Total	3,237	522	1,180	1,342	193
Municipality	3,096	486	1,100	1,317	193
Rural Municipality	141	36	80	25	0

1) NSIC stands for Nepal Standard Industrial Classification.

Table 1-2 Number of Persons Engaged by Section of Industrial Classification, Size of Persons Engaged and Local Level.

District and Local Level	Section of NSIC <sup>1)</sup>				
	I				
	Accommodation and food service				
	Size of Persons Engaged				
	Total	1 person	2 person	3 to 9 persons	10 persons or more
Bajura District	837	148	460	229	0
70101 HIMALI RURAL MUNICIPALITY	147	31	116	0	0
70102 GAUMUL RURAL MUNICIPALITY	11	0	8	3	0
70103 BUDHINANDA MUNICIPALITY	191	11	106	74	0
70104 SWAMIKARTIK KHAPAR RURAL MUNICIPALITY	14	1	4	9	0
70105 JAGANNATH RURAL MUNICIPALITY	16	4	6	6	0
70106 BADIMALIKA MUNICIPALITY	310	65	142	103	0
70107 KHAPTAD CHHEDEDAHA RURAL MUNICIPALITY	49	14	28	7	0
70108 BUDHIGANGA MUNICIPALITY	86	17	42	27	0
70109 TRIBENI MUNICIPALITY	13	5	8	0	0
Bajhang District	953	171	454	315	13
70201 SAIPAL RURAL MUNICIPALITY	15	1	6	8	0
70202 BUNGAL MUNICIPALITY	79	34	28	17	0
70203 SURMA RURAL MUNICIPALITY	13	0	0	13	0
70204 TALKOT RURAL MUNICIPALITY	64	9	38	17	0
70205 MASTA RURAL MUNICIPALITY	9	1	2	6	0
70206 JAYAPRITHBI MUNICIPALITY	398	25	164	196	13
70207 CHHABIS PATHIBHARA RURAL MUNICIPALITY	57	7	38	12	0
70208 DURGATHALI RURAL MUNICIPALITY	55	13	38	4	0
70209 KEDARSYUN RURAL MUNICIPALITY	124	14	74	36	0
70210 BITTHADCHIR RURAL MUNICIPALITY	72	33	36	3	0
70211 THALARA RURAL MUNICIPALITY	20	7	10	3	0
70212 KHAPTAD CHHANNA RURAL MUNICIPALITY	47	27	20	0	0
Darchula District	551	127	222	186	16
70301 BYAS RURAL MUNICIPALITY	31	8	20	3	0
70302 DUHUN RURAL MUNICIPALITY	9	3	6	0	0
70303 MAHAKALI MUNICIPALITY	286	43	124	103	16
70304 NAUGAD RURAL MUNICIPALITY	43	0	4	39	0
70305 APIHIMAL RURAL MUNICIPALITY	9	2	4	3	0
70306 MARMA RURAL MUNICIPALITY	34	5	22	7	0
70307 SHAILYASHIKHAR MUNICIPALITY	92	33	28	31	0
70308 MALIKARJUN RURAL MUNICIPALITY	37	29	8	0	0
70309 LEKAM RURAL MUNICIPALITY	10	4	6	0	0
Baitadi District	630	153	268	209	0
70401 DILASAINI RURAL MUNICIPALITY	44	7	34	3	0
70402 DOGADA KEDAR RURAL MUNICIPALITY	50	13	14	23	0
70403 PUCHAUNDI MUNICIPALITY	135	35	90	10	0
70404 SURNAYA RURAL MUNICIPALITY	12	4	8	0	0
70405 DASHARATHCHAND MUNICIPALITY	170	37	58	75	0
70406 PANCHESHWOR RURAL MUNICIPALITY	10	5	2	3	0
70407 SHIVANATH RURAL MUNICIPALITY	9	5	4	0	0
70408 MELAULI MUNICIPALITY	47	9	22	16	0
70409 PATAM MUNICIPALITY	132	25	28	79	0
70410 SIGAS RURAL MUNICIPALITY	21	13	8	0	0
Dadeldhura District	977	141	274	453	109
70501 NAWADURGA RURAL MUNICIPALITY	35	13	22	0	0
70502 AMARGADHI MUNICIPALITY	500	40	110	286	64
70503 AJAYAMERU RURAL MUNICIPALITY	40	18	18	4	0
70504 BHAGESHWOR RURAL MUNICIPALITY	28	12	10	6	0
70505 PARASHURAM MUNICIPALITY	139	34	36	59	10
70506 AALITAL RURAL MUNICIPALITY	66	7	34	25	0
70507 GANYAPDHURA RURAL MUNICIPALITY	169	17	44	73	35
Doti District	1,051	191	424	395	41
70601 PURBICHOUKI RURAL MUNICIPALITY	119	16	38	54	11
70602 SAYAL RURAL MUNICIPALITY	14	5	6	3	0
70603 AADARSHA RURAL MUNICIPALITY	29	8	14	7	0
70604 SHIKHAR MUNICIPALITY	61	30	20	11	0
70605 DIPAYAL SILGADHI MUNICIPALITY	448	58	174	186	30
70606 K.I. SINGH RURAL MUNICIPALITY	78	12	56	10	0
70607 BOGATAN FUDISAL RURAL MUNICIPALITY	35	12	20	3	0
70608 BADI KEDAR RURAL MUNICIPALITY	99	22	38	39	0
70609 JORAYAL RURAL MUNICIPALITY	168	28	58	82	0

1) NSIC stands for Nepal Standard Industrial Classification.

Table 1-2 Number of Persons Engaged by Section of Industrial Classification, Size of Persons Engaged and Local Level.

District and Local Level	Section of NSIC <sup>1)</sup>					
	I					
	Accommodation and food service					
	Size of Persons Engaged					
	Total	1 person	2 person	3 to 9 persons	10 persons or more	
Achham District	1,152	209	582	351		10
70701 PANCHDEBAL BINAYAK MUNICIPALITY	141	17	110	14		0
70702 RAMAROSHAN RURAL MUNICIPALITY	48	6	42	0		0
70703 MELLEKH RURAL MUNICIPALITY	42	26	16	0		0
70704 SANPHEBAGAR MUNICIPALITY	248	42	106	100		0
70705 CHAURPATI RURAL MUNICIPALITY	44	18	20	6		0
70706 MANGALSEN MUNICIPALITY	287	20	126	131		10
70707 BANNIGADHI JAYAGADH RURAL MUNICIPALITY	71	8	36	27		0
70708 KAMAL BAZAR MUNICIPALITY	149	43	58	48		0
70709 DHAKARI RURAL MUNICIPALITY	57	17	40	0		0
70710 TURMAKHAND RURAL MUNICIPALITY	65	12	28	25		0
Kailali West District	7,319	791	2,840	2,859		829
70801 MOHANYAL RURAL MUNICIPALITY	82	18	20	44		0
70802 CHURE RURAL MUNICIPALITY	340	13	92	225		10
70803 GODAWARI MUNICIPALITY	1,045	106	386	483		70
70804 GAURIGANGA MUNICIPALITY	245	86	112	47		0
70805 GHODAGHODI MUNICIPALITY	395	78	192	105		20
70806 BARDAGORIYA RURAL MUNICIPALITY	180	17	70	80		13
70807 LAMKI CHUHA MUNICIPALITY	784	51	372	283		78
70808 JANAKI RURAL MUNICIPALITY	205	15	148	42		0
70809 JOSHIPUR RURAL MUNICIPALITY	164	22	72	56		14
70810 TIKAPUR MUNICIPALITY	823	109	304	298		112
70811 BHAJANI MUNICIPALITY	212	25	148	39		0
70812 KAILARI RURAL MUNICIPALITY	204	51	134	19		0
70813 DHANGADHI SUB-METROPOLITAN CITY	2,640	200	790	1,138		512
Kanchanpur District	3,237	522	1,180	1,342		193
70901 KRISHNAPUR MUNICIPALITY	181	22	92	67		0
70902 SHUKLAPHANTA MUNICIPALITY	210	56	66	88		0
70903 BEDKOT MUNICIPALITY	200	56	74	70		0
70904 BHIMDATTA MUNICIPALITY	1,625	231	486	739		169
70905 MAHAKALI MUNICIPALITY	237	18	70	149		0
70906 LALJHADI RURAL MUNICIPALITY	89	18	62	9		0
70907 PUNARBAS MUNICIPALITY	426	65	192	145		24
70908 BELOURI MUNICIPALITY	217	38	120	59		0
70909 BELDANDI RURAL MUNICIPALITY	52	18	18	16		0

1) NSIC stands for Nepal Standard Industrial Classification.

Table 1-2 Number of Persons Engaged by Section of Industrial Classification, Size of Persons Engaged and Local Level.

District and Local Level	Section of NSIC <sup>1)</sup>				
	K				
	Financial and insurance				
	Size of Persons Engaged				
	Total	1 person	2 person	3 to 9 persons	10 persons or more
<b>Sudurpashchim Province</b>					
Total	7,866	178	354	2,370	4,964
Sub-Metropolitan City	1,316	1	4	284	1,027
Municipality	5,782	104	216	1,638	3,824
Rural Municipality	768	73	134	448	113
<b>701 Bajura</b>					
Total	243	50	22	66	105
Municipality	198	34	14	55	95
Rural Municipality	45	16	8	11	10
<b>702 Bajhang</b>					
Total	200	25	64	100	11
Municipality	100	6	16	67	11
Rural Municipality	100	19	48	33	0
<b>703 Darchula</b>					
Total	410	9	46	99	256
Municipality	282	2	16	64	200
Rural Municipality	128	7	30	35	56
<b>704 Baitadi</b>					
Total	381	33	42	205	101
Municipality	279	23	22	144	90
Rural Municipality	102	10	20	61	11
<b>705 Dadeldhura</b>					
Total	347	5	34	239	69
Municipality	263	2	26	191	44
Rural Municipality	84	3	8	48	25

1) NSIC stands for Nepal Standard Industrial Classification.

Table 1-2 Number of Persons Engaged by Section of Industrial Classification, Size of Persons Engaged and Local Level.

District and Local Level	Section of NSIC <sup>1)</sup>				
	K				
	Financial and insurance				
	Size of Persons Engaged				
	Total	1 person	2 person	3 to 9 persons	10 persons or more
<b>706 Doti</b>					
Total	149	7	18	92	32
Municipality	100	3	10	55	32
Rural Municipality	49	4	8	37	0
<b>707 Achham</b>					
Total	2,354	22	28	126	2,178
Municipality	2,312	11	20	103	2,178
Rural Municipality	42	11	8	23	0
<b>708 Kailali</b>					
Total	2,651	11	54	942	1,644
Sub-Metropolitan City	1,316	1	4	284	1,027
Municipality	1,153	7	46	494	606
Rural Municipality	182	3	4	164	11
<b>709 Kanchanpur</b>					
Total	1,131	16	46	501	568
Municipality	1,095	16	46	465	568
Rural Municipality	36	0	0	36	0

1) NSIC stands for Nepal Standard Industrial Classification.

Table 1-2 Number of Persons Engaged by Section of Industrial Classification, Size of Persons Engaged and Local Level.

District and Local Level	Section of NSIC <sup>1)</sup>					
	K					
	Financial and insurance					
	Size of Persons Engaged					
	Total	1 person	2 person	3 to 9 persons	10 persons or more	
Bajura District	243	50	22	66	105	
70101 HIMALI RURAL MUNICIPALITY	4	4	0	0	0	
70102 GAUMUL RURAL MUNICIPALITY	9	5	4	0	0	
70103 BUDHINANDA MUNICIPALITY	15	4	4	7	0	
70104 SWAMIKARTIK KHAPAR RURAL MUNICIPALITY	0	0	0	0	0	
70105 JAGANNATH RURAL MUNICIPALITY	18	0	0	8	10	
70106 BADIMALIKA MUNICIPALITY	144	4	6	39	95	
70107 KHAPTAD CHHEDEDAHA RURAL MUNICIPALITY	14	7	4	3	0	
70108 BUDHIGANGA MUNICIPALITY	24	22	2	0	0	
70109 TRIBENI MUNICIPALITY	15	4	2	9	0	
Bajhang District	200	25	64	100	11	
70201 SAIPAL RURAL MUNICIPALITY	0	0	0	0	0	
70202 BUNGAL MUNICIPALITY	9	2	0	7	0	
70203 SURMA RURAL MUNICIPALITY	0	0	0	0	0	
70204 TALKOT RURAL MUNICIPALITY	7	0	4	3	0	
70205 MASTA RURAL MUNICIPALITY	14	2	6	6	0	
70206 JAYAPRITHBI MUNICIPALITY	91	4	16	60	11	
70207 CHHABIS PATHIBHARA RURAL MUNICIPALITY	7	1	6	0	0	
70208 DURGATHALI RURAL MUNICIPALITY	3	1	2	0	0	
70209 KEDARSYUN RURAL MUNICIPALITY	8	2	2	4	0	
70210 BITTHADCHIR RURAL MUNICIPALITY	44	6	18	20	0	
70211 THALARA RURAL MUNICIPALITY	12	4	8	0	0	
70212 KHAPTAD CHHANNA RURAL MUNICIPALITY	5	3	2	0	0	
Darchula District	410	9	46	99	256	
70301 BYAS RURAL MUNICIPALITY	1	1	0	0	0	
70302 DUHUN RURAL MUNICIPALITY	7	1	6	0	0	
70303 MAHAKALI MUNICIPALITY	162	1	14	49	98	
70304 NAUGAD RURAL MUNICIPALITY	0	0	0	0	0	
70305 APIHIMAL RURAL MUNICIPALITY	14	3	8	3	0	
70306 MARMA RURAL MUNICIPALITY	20	1	10	9	0	
70307 SHAILYASHIKHAR MUNICIPALITY	120	1	2	15	102	
70308 MALIKARJUN RURAL MUNICIPALITY	49	0	4	12	33	
70309 LEKAM RURAL MUNICIPALITY	37	1	2	11	23	
Baitadi District	381	33	42	205	101	
70401 DILASAINI RURAL MUNICIPALITY	1	1	0	0	0	
70402 DOGADA KEDAR RURAL MUNICIPALITY	48	1	2	34	11	
70403 PUCHAUNDI MUNICIPALITY	23	9	0	14	0	
70404 SURNAYA RURAL MUNICIPALITY	35	5	16	14	0	
70405 DASHARATHCHAND MUNICIPALITY	160	4	14	52	90	
70406 PANCHESHWOR RURAL MUNICIPALITY	3	1	2	0	0	
70407 SHIVANATH RURAL MUNICIPALITY	3	0	0	3	0	
70408 MELAULI MUNICIPALITY	29	5	6	18	0	
70409 PATAM MUNICIPALITY	67	5	2	60	0	
70410 SIGAS RURAL MUNICIPALITY	12	2	0	10	0	
Dadeldhura District	347	5	34	239	69	
70501 NAWADURGA RURAL MUNICIPALITY	15	0	2	13	0	
70502 AMARGADHI MUNICIPALITY	224	2	22	156	44	
70503 AJAYAMERU RURAL MUNICIPALITY	37	1	0	11	25	
70504 BHAGESHWOR RURAL MUNICIPALITY	0	0	0	0	0	
70505 PARASHURAM MUNICIPALITY	39	0	4	35	0	
70506 AALITAL RURAL MUNICIPALITY	25	2	2	21	0	
70507 GANYAPDHURA RURAL MUNICIPALITY	7	0	4	3	0	
Doti District	149	7	18	92	32	
70601 PURBICHOUKI RURAL MUNICIPALITY	1	1	0	0	0	
70602 SAYAL RURAL MUNICIPALITY	5	0	2	3	0	
70603 AADARSHA RURAL MUNICIPALITY	2	0	2	0	0	
70604 SHIKHAR MUNICIPALITY	6	2	4	0	0	
70605 DIPAYAL SILGADHI MUNICIPALITY	94	1	6	55	32	
70606 K.I. SINGH RURAL MUNICIPALITY	10	0	2	8	0	
70607 BOGATAN FUDISAL RURAL MUNICIPALITY	12	3	0	9	0	
70608 BADI KEDAR RURAL MUNICIPALITY	2	0	2	0	0	
70609 JORAYAL RURAL MUNICIPALITY	17	0	0	17	0	

1) NSIC stands for Nepal Standard Industrial Classification.

Table 1-2 Number of Persons Engaged by Section of Industrial Classification, Size of Persons Engaged and Local Level.

District and Local Level	Section of NSIC <sup>1)</sup>				
	K				
	Financial and insurance				
	Size of Persons Engaged				
	Total	1 person	2 person	3 to 9 persons	10 persons or more
Achham District	2,354	22	28	126	2,178
70701 PANCHDEBAL BINAYAK MUNICIPALITY	43	4	2	25	12
70702 RAMAROSHAN RURAL MUNICIPALITY	5	1	0	4	0
70703 MELLEKH RURAL MUNICIPALITY	3	3	0	0	0
70704 SANPHEBAGAR MUNICIPALITY	2,074	3	8	32	2,031
70705 CHAURPATI RURAL MUNICIPALITY	8	3	0	5	0
70706 MANGALSEN MUNICIPALITY	187	4	10	38	135
70707 BANNIGADHI JAYAGADH RURAL MUNICIPALITY	9	0	0	9	0
70708 KAMAL BAZAR MUNICIPALITY	8	0	0	8	0
70709 DHAKARI RURAL MUNICIPALITY	1	1	0	0	0
70710 TURMAKHAND RURAL MUNICIPALITY	16	3	8	5	0
Kailali West District	2,651	11	54	942	1,644
70801 MOHANYAL RURAL MUNICIPALITY	4	0	0	4	0
70802 CHURE RURAL MUNICIPALITY	2	0	2	0	0
70803 GODAWARI MUNICIPALITY	214	1	6	119	88
70804 GAURIGANGA MUNICIPALITY	43	2	6	35	0
70805 GHODAGHODI MUNICIPALITY	119	0	2	78	39
70806 BARDAGORIYA RURAL MUNICIPALITY	51	0	0	51	0
70807 LAMKI CHUHA MUNICIPALITY	301	1	2	52	246
70808 JANAKI RURAL MUNICIPALITY	25	2	0	23	0
70809 JOSHIPUR RURAL MUNICIPALITY	50	0	2	37	11
70810 TIKAPUR MUNICIPALITY	424	2	28	184	210
70811 BHAJANI MUNICIPALITY	52	1	2	26	23
70812 KAILARI RURAL MUNICIPALITY	50	1	0	49	0
70813 DHANGADHI SUB-METROPOLITAN CITY	1,316	1	4	284	1,027
Kanchanpur District	1,131	16	46	501	568
70901 KRISHNAPUR MUNICIPALITY	89	1	2	29	57
70902 SHUKLAPHANTA MUNICIPALITY	84	0	6	66	12
70903 BEDKOT MUNICIPALITY	18	1	2	5	10
70904 BHIMDATTA MUNICIPALITY	692	13	22	215	442
70905 MAHAKALI MUNICIPALITY	45	0	2	32	11
70906 LALJHADI RURAL MUNICIPALITY	5	0	0	5	0
70907 PUNARBAS MUNICIPALITY	69	0	8	49	12
70908 BELOURI MUNICIPALITY	98	1	4	69	24
70909 BELDANDI RURAL MUNICIPALITY	31	0	0	31	0

1) NSIC stands for Nepal Standard Industrial Classification.



Table 1-2 Number of Persons Engaged by Section of Industrial Classification, Size of Persons Engaged and Local Level.

District and Local Level	Section of NSIC <sup>1)</sup>				
	P				
	Education				
	Size of Persons Engaged				
	Total	1 person	2 person	3 to 9 persons	10 persons or more
Sudurpashchim Province					
Total	42,771	245	296	13,064	29,166
Sub-Metropolitan City	3,493	6	18	336	3,133
Municipality	23,319	139	158	5,372	17,650
Rural Municipality	15,959	100	120	7,356	8,383
701 Bajura					
Total	2,329	20	32	919	1,358
Municipality	1,380	10	18	463	889
Rural Municipality	949	10	14	456	469
702 Bajhang					
Total	4,158	13	32	2,047	2,066
Municipality	1,267	8	10	666	583
Rural Municipality	2,891	5	22	1,381	1,483
703 Darchula					
Total	2,283	16	24	1,278	965
Municipality	969	10	10	331	618
Rural Municipality	1,314	6	14	947	347
704 Baitadi					
Total	4,545	12	46	2,003	2,484
Municipality	2,307	7	16	966	1,318
Rural Municipality	2,238	5	30	1,037	1,166
705 Dadeldhura					
Total	2,779	36	24	1,093	1,626
Municipality	1,302	26	10	405	861
Rural Municipality	1,477	10	14	688	765

1) NSIC stands for Nepal Standard Industrial Classification.

Table 1-2 Number of Persons Engaged by Section of Industrial Classification, Size of Persons Engaged and Local Level.

District and Local Level	Section of NSIC <sup>1)</sup>				
	P				
	Education				
	Size of Persons Engaged				
	Total	1 person	2 person	3 to 9 persons	10 persons or more
<b>706 Doti</b>					
Total	3,220	44	22	1,320	1,834
Municipality	1,048	21	14	330	683
Rural Municipality	2,172	23	8	990	1,151
<b>707 Achham</b>					
Total	3,918	42	32	1,772	2,072
Municipality	1,997	20	20	783	1,174
Rural Municipality	1,921	22	12	989	898
<b>708 Kailali</b>					
Total	11,695	47	52	1,831	9,765
Sub-Metropolitan City	3,493	6	18	336	3,133
Municipality	5,797	25	28	747	4,997
Rural Municipality	2,405	16	6	748	1,635
<b>709 Kanchanpur</b>					
Total	7,844	15	32	801	6,996
Municipality	7,252	12	32	681	6,527
Rural Municipality	592	3	0	120	469

1) NSIC stands for Nepal Standard Industrial Classification.

Table 1-2 Number of Persons Engaged by Section of Industrial Classification, Size of Persons Engaged and Local Level.

District and Local Level	Section of NSIC <sup>1)</sup>					
	P					
	Education					
	Size of Persons Engaged					
	Total	1 person	2 person	3 to 9 persons	10 persons or more	
Bajura District	2,329	20	32	919	1,358	
70101 HIMALI RURAL MUNICIPALITY	187	2	0	111	74	
70102 GAUMUL RURAL MUNICIPALITY	178	2	4	85	87	
70103 BUDHINANDA MUNICIPALITY	293	0	6	130	157	
70104 SWAMIKARTIK KHAPAR RURAL MUNICIPALITY	196	0	6	88	102	
70105 JAGANNATH RURAL MUNICIPALITY	103	0	2	55	46	
70106 BADIMALIKA MUNICIPALITY	371	5	4	60	302	
70107 KHAPTAD CHHEDEDAHA RURAL MUNICIPALITY	285	6	2	117	160	
70108 BUDHIGANGA MUNICIPALITY	343	3	6	144	190	
70109 TRIBENI MUNICIPALITY	373	2	2	129	240	
Bajhang District	4,158	13	32	2,047	2,066	
70201 SAIPAL RURAL MUNICIPALITY	47	0	0	10	37	
70202 BUNGAL MUNICIPALITY	683	6	6	421	250	
70203 SURMA RURAL MUNICIPALITY	149	0	4	88	57	
70204 TALKOT RURAL MUNICIPALITY	243	0	2	154	87	
70205 MASTA RURAL MUNICIPALITY	272	1	0	108	163	
70206 JAYAPRITHBI MUNICIPALITY	584	2	4	245	333	
70207 CHHABIS PATHIBHARA RURAL MUNICIPALITY	393	1	2	191	199	
70208 DURGATHALI RURAL MUNICIPALITY	264	1	2	114	147	
70209 KEDARSYUN RURAL MUNICIPALITY	477	1	4	202	270	
70210 BITTHADCHIR RURAL MUNICIPALITY	324	0	2	150	172	
70211 THALARA RURAL MUNICIPALITY	371	1	2	189	179	
70212 KHAPTAD CHHANNA RURAL MUNICIPALITY	351	0	4	175	172	
Darchula District	2,283	16	24	1,278	965	
70301 BYAS RURAL MUNICIPALITY	140	1	0	123	16	
70302 DUHUN RURAL MUNICIPALITY	102	1	0	90	11	
70303 MAHAKALI MUNICIPALITY	631	1	4	208	418	
70304 NAUGAD RURAL MUNICIPALITY	180	1	0	159	20	
70305 APIHIMAL RURAL MUNICIPALITY	105	0	0	61	44	
70306 MARMA RURAL MUNICIPALITY	205	0	8	167	30	
70307 SHAILYASHIKHAR MUNICIPALITY	338	9	6	123	200	
70308 MALIKARJUN RURAL MUNICIPALITY	241	2	0	167	72	
70309 LEKAM RURAL MUNICIPALITY	341	1	6	180	154	
Baitadi District	4,545	12	46	2,003	2,484	
70401 DILASAINI RURAL MUNICIPALITY	470	0	6	233	231	
70402 DOGADA KEDAR RURAL MUNICIPALITY	438	3	12	229	194	
70403 PUCHAUNDI MUNICIPALITY	639	2	8	335	294	
70404 SURNAYA RURAL MUNICIPALITY	333	0	2	128	203	
70405 DASHARATHCHAND MUNICIPALITY	643	1	6	193	443	
70406 PANCHESHWOR RURAL MUNICIPALITY	323	0	0	124	199	
70407 SHIVANATH RURAL MUNICIPALITY	252	1	8	121	122	
70408 MELAULI MUNICIPALITY	411	2	2	177	230	
70409 PATAM MUNICIPALITY	614	2	0	261	351	
70410 SIGAS RURAL MUNICIPALITY	422	1	2	202	217	
Dadeldhura District	2,779	36	24	1,093	1,626	
70501 NAWADURGA RURAL MUNICIPALITY	307	8	0	150	149	
70502 AMARGADHI MUNICIPALITY	687	3	2	170	512	
70503 AJAYAMERU RURAL MUNICIPALITY	313	1	0	137	175	
70504 BHAGESHWOR RURAL MUNICIPALITY	271	1	4	147	119	
70505 PARASHURAM MUNICIPALITY	615	23	8	235	349	
70506 AALITAL RURAL MUNICIPALITY	298	0	4	137	157	
70507 GANYAPDHURA RURAL MUNICIPALITY	288	0	6	117	165	
Doti District	3,220	44	22	1,320	1,834	
70601 PURBICHOUKI RURAL MUNICIPALITY	328	5	4	203	116	
70602 SAYAL RURAL MUNICIPALITY	250	1	0	149	100	
70603 AADARSHA RURAL MUNICIPALITY	361	8	0	124	229	
70604 SHIKHAR MUNICIPALITY	395	18	8	182	187	
70605 DIPAYAL SILGADHI MUNICIPALITY	653	3	6	148	496	
70606 K.I. SINGH RURAL MUNICIPALITY	356	1	0	135	220	
70607 BOGATAN FUDISAL RURAL MUNICIPALITY	294	4	2	148	140	
70608 BADI KEDAR RURAL MUNICIPALITY	326	3	2	138	183	
70609 JORAYAL RURAL MUNICIPALITY	257	1	0	93	163	

1) NSIC stands for Nepal Standard Industrial Classification.

Table 1-2 Number of Persons Engaged by Section of Industrial Classification, Size of Persons Engaged and Local Level.

District and Local Level	Section of NSIC <sup>1)</sup>					
	P					
	Education					
	Size of Persons Engaged					
	Total	1 person	2 person	3 to 9 persons	10 persons or more	
Achham District	3,918	42	32	1,772	2,072	
70701 PANCHDEBAL BINAYAK MUNICIPALITY	480	5	8	203	264	
70702 RAMAROSHAN RURAL MUNICIPALITY	378	9	2	203	164	
70703 MELLEKH RURAL MUNICIPALITY	325	0	0	173	152	
70704 SANPHEBAGAR MUNICIPALITY	696	4	6	292	394	
70705 CHAURPATI RURAL MUNICIPALITY	300	1	4	161	134	
70706 MANGALSEN MUNICIPALITY	439	6	0	159	274	
70707 BANNIGADHI JAYAGADH RURAL MUNICIPALITY	234	1	2	89	142	
70708 KAMAL BAZAR MUNICIPALITY	382	5	6	129	242	
70709 DHAKARI RURAL MUNICIPALITY	301	4	2	190	105	
70710 TURMAKHAND RURAL MUNICIPALITY	383	7	2	173	201	
Kailali West District	11,695	47	52	1,831	9,765	
70801 MOHANYAL RURAL MUNICIPALITY	297	4	0	167	126	
70802 CHURE RURAL MUNICIPALITY	266	0	0	145	121	
70803 GODAWARI MUNICIPALITY	1,188	9	4	120	1,055	
70804 GAURIGANGA MUNICIPALITY	567	4	6	36	521	
70805 GHODAGHODI MUNICIPALITY	1,146	2	0	243	901	
70806 BARDAGORIYA RURAL MUNICIPALITY	270	2	4	52	212	
70807 LAMKI CHUHA MUNICIPALITY	886	2	8	110	766	
70808 JANAKI RURAL MUNICIPALITY	560	2	2	118	438	
70809 JOSHIPUR RURAL MUNICIPALITY	526	6	0	97	423	
70810 TIKAPUR MUNICIPALITY	1,594	8	8	196	1,382	
70811 BHAJANI MUNICIPALITY	416	0	2	42	372	
70812 KAILARI RURAL MUNICIPALITY	486	2	0	169	315	
70813 DHANGADHI SUB-METROPOLITIAN CITY	3,493	6	18	336	3,133	
Kanchanpur District	7,844	15	32	801	6,996	
70901 KRISHNAPUR MUNICIPALITY	581	2	0	0	579	
70902 SHUKLAPHANTA MUNICIPALITY	839	2	2	87	748	
70903 BEDKOT MUNICIPALITY	679	1	2	43	633	
70904 BHIMDATTA MUNICIPALITY	2,939	4	14	306	2,615	
70905 MAHAKALI MUNICIPALITY	571	1	4	98	468	
70906 LALJHADI RURAL MUNICIPALITY	267	2	0	68	197	
70907 PUNARBAS MUNICIPALITY	811	1	4	70	736	
70908 BELOURI MUNICIPALITY	832	1	6	77	748	
70909 BELDANDI RURAL MUNICIPALITY	325	1	0	52	272	

1) NSIC stands for Nepal Standard Industrial Classification.

Table 1-2 Number of Persons Engaged by Section of Industrial Classification, Size of Persons Engaged and Local Level.

District and Local Level	Section of NSIC <sup>1)</sup>				
	Q				
	Human health and social work				
	Size of Persons Engaged				
	Total	1 person	2 person	3 to 9 persons	10 persons or more
Sudurpashchim Province					
Total	9,633	673	566	3,717	4,677
Sub-Metropolitan City	842	19	38	161	624
Municipality	5,221	282	314	1,835	2,790
Rural Municipality	3,570	372	214	1,721	1,263
701 Bajura					
Total	372	40	20	191	121
Municipality	231	16	18	76	121
Rural Municipality	141	24	2	115	0
702 Bajhang					
Total	1,353	227	154	642	330
Municipality	385	41	40	186	118
Rural Municipality	968	186	114	456	212
703 Darchula					
Total	1,722	25	42	394	1,261
Municipality	780	8	10	162	600
Rural Municipality	942	17	32	232	661
704 Baitadi					
Total	688	33	40	386	229
Municipality	417	24	24	248	121
Rural Municipality	271	9	16	138	108
705 Dadeldhura					
Total	710	16	18	362	314
Municipality	497	8	8	178	303
Rural Municipality	213	8	10	184	11

1) NSIC stands for Nepal Standard Industrial Classification.

Table 1-2 Number of Persons Engaged by Section of Industrial Classification, Size of Persons Engaged and Local Level.

District and Local Level	Section of NSIC <sup>1)</sup>				
	Q				
	Human health and social work				
	Size of Persons Engaged				
	Total	1 person	2 person	3 to 9 persons	10 persons or more
<b>706 Doti</b>					
Total	672	55	28	354	235
Municipality	337	3	12	111	211
Rural Municipality	335	52	16	243	24
<b>707 Achham</b>					
Total	1,056	60	24	547	425
Municipality	737	39	16	302	380
Rural Municipality	319	21	8	245	45
<b>708 Kailali</b>					
Total	2,370	165	196	668	1,341
Sub-Metropolitan City	842	19	38	161	624
Municipality	1,198	96	144	409	549
Rural Municipality	330	50	14	98	168
<b>709 Kanchanpur</b>					
Total	690	52	44	173	421
Municipality	639	47	42	163	387
Rural Municipality	51	5	2	10	34

1) NSIC stands for Nepal Standard Industrial Classification.

Table 1-2 Number of Persons Engaged by Section of Industrial Classification, Size of Persons Engaged and Local Level.

District and Local Level	Section of NSIC <sup>1)</sup>					
	Q					
	Human health and social work					
	Size of Persons Engaged					
	Total	1 person	2 person	3 to 9 persons	10 persons or more	
Bajura District	372	40	20	191	121	
70101 HIMALI RURAL MUNICIPALITY	34	14	2	18	0	
70102 GAUMUL RURAL MUNICIPALITY	23	2	0	21	0	
70103 BUDHINANDA MUNICIPALITY	22	1	0	7	14	
70104 SWAMIKARTIK KHAPAR RURAL MUNICIPALITY	19	1	0	18	0	
70105 JAGANNATH RURAL MUNICIPALITY	22	3	0	19	0	
70106 BADIMALIKA MUNICIPALITY	145	4	8	37	96	
70107 KHAPTAD CHHEDEDAHA RURAL MUNICIPALITY	43	4	0	39	0	
70108 BUDHIGANGA MUNICIPALITY	28	9	8	11	0	
70109 TRIBENI MUNICIPALITY	36	2	2	21	11	
Bajhang District	1,353	227	154	642	330	
70201 SAIPAL RURAL MUNICIPALITY	23	0	0	12	11	
70202 BUNGAL MUNICIPALITY	89	13	6	70	0	
70203 SURMA RURAL MUNICIPALITY	47	14	0	33	0	
70204 TALKOT RURAL MUNICIPALITY	95	15	20	28	32	
70205 MASTA RURAL MUNICIPALITY	129	27	4	43	55	
70206 JAYAPRITHBI MUNICIPALITY	296	28	34	116	118	
70207 CHHABIS PATHIBHARA RURAL MUNICIPALITY	79	22	6	29	22	
70208 DURGATHALI RURAL MUNICIPALITY	63	16	6	41	0	
70209 KEDARSYUN RURAL MUNICIPALITY	138	10	16	87	25	
70210 BITTHADCHIR RURAL MUNICIPALITY	209	16	40	106	47	
70211 THALARA RURAL MUNICIPALITY	105	34	22	49	0	
70212 KHAPTAD CHHANNA RURAL MUNICIPALITY	80	32	0	28	20	
Darchula District	1,722	25	42	394	1,261	
70301 BYAS RURAL MUNICIPALITY	95	1	4	19	71	
70302 DUHUN RURAL MUNICIPALITY	161	11	8	36	106	
70303 MAHAKALI MUNICIPALITY	589	3	8	118	460	
70304 NAUGAD RURAL MUNICIPALITY	125	0	0	21	104	
70305 APIHIMAL RURAL MUNICIPALITY	59	0	10	19	30	
70306 MARMA RURAL MUNICIPALITY	142	1	8	32	101	
70307 SHAILYASHIKHAR MUNICIPALITY	191	5	2	44	140	
70308 MALIKARJUN RURAL MUNICIPALITY	184	1	0	44	139	
70309 LEKAM RURAL MUNICIPALITY	176	3	2	61	110	
Baitadi District	688	33	40	386	229	
70401 DILASAINI RURAL MUNICIPALITY	44	6	0	28	10	
70402 DOGADA KEDAR RURAL MUNICIPALITY	58	0	2	24	32	
70403 PUCHAUNDI MUNICIPALITY	114	4	2	57	51	
70404 SURNAYA RURAL MUNICIPALITY	59	3	8	26	22	
70405 DASHARATHCHAND MUNICIPALITY	119	4	16	84	15	
70406 PANCHESHWOR RURAL MUNICIPALITY	56	0	0	22	34	
70407 SHIVANATH RURAL MUNICIPALITY	19	0	6	13	0	
70408 MELAULI MUNICIPALITY	83	13	4	51	15	
70409 PATAM MUNICIPALITY	101	3	2	56	40	
70410 SIGAS RURAL MUNICIPALITY	35	0	0	25	10	
Dadeldhura District	710	16	18	362	314	
70501 NAWADURGA RURAL MUNICIPALITY	49	0	6	32	11	
70502 AMARGADHI MUNICIPALITY	382	3	4	102	273	
70503 AJAYAMERU RURAL MUNICIPALITY	43	0	0	43	0	
70504 BHAGESHWOR RURAL MUNICIPALITY	25	0	0	25	0	
70505 PARASHURAM MUNICIPALITY	115	5	4	76	30	
70506 AALITAL RURAL MUNICIPALITY	71	6	4	61	0	
70507 GANYAPDHURA RURAL MUNICIPALITY	25	2	0	23	0	
Doti District	672	55	28	354	235	
70601 PURBICHOUKI RURAL MUNICIPALITY	49	1	0	38	10	
70602 SAYAL RURAL MUNICIPALITY	29	4	0	25	0	
70603 AADARSHA RURAL MUNICIPALITY	58	1	6	51	0	
70604 SHIKHAR MUNICIPALITY	68	2	2	43	21	
70605 DIPAYAL SILGADHI MUNICIPALITY	269	1	10	68	190	
70606 K.I. SINGH RURAL MUNICIPALITY	39	2	0	37	0	
70607 BOGATAN FUDISAL RURAL MUNICIPALITY	82	37	0	45	0	
70608 BADI KEDAR RURAL MUNICIPALITY	23	1	0	22	0	
70609 JORAYAL RURAL MUNICIPALITY	55	6	10	25	14	

1) NSIC stands for Nepal Standard Industrial Classification.

Table 1-2 Number of Persons Engaged by Section of Industrial Classification, Size of Persons Engaged and Local Level.

District and Local Level	Section of NSIC <sup>1)</sup>					
	Q					
	Human health and social work					
	Size of Persons Engaged					
	Total	1 person	2 person	3 to 9 persons	10 persons or more	
Achham District	1,056	60	24	547	425	
70701 PANCHDEBAL BINAYAK MUNICIPALITY	89	5	6	78	0	
70702 RAMAROSHAN RURAL MUNICIPALITY	55	0	2	53	0	
70703 MELLEKH RURAL MUNICIPALITY	56	0	0	46	10	
70704 SANPHEBAGAR MUNICIPALITY	300	7	4	101	188	
70705 CHAURPATI RURAL MUNICIPALITY	75	14	2	35	24	
70706 MANGALSEN MUNICIPALITY	272	20	6	81	165	
70707 BANNIGADHI JAYAGADH RURAL MUNICIPALITY	43	2	0	41	0	
70708 KAMAL BAZAR MUNICIPALITY	76	7	0	42	27	
70709 DHAKARI RURAL MUNICIPALITY	42	1	2	28	11	
70710 TURMAKHAND RURAL MUNICIPALITY	48	4	2	42	0	
Kailali West District	2,370	165	196	668	1,341	
70801 MOHANYAL RURAL MUNICIPALITY	29	1	2	14	12	
70802 CHURE RURAL MUNICIPALITY	42	2	0	40	0	
70803 GODAWARI MUNICIPALITY	335	6	16	53	260	
70804 GAURIGANGA MUNICIPALITY	69	12	10	31	16	
70805 GHODAGHODI MUNICIPALITY	123	23	10	33	57	
70806 BARDAGORIYA RURAL MUNICIPALITY	33	4	2	11	16	
70807 LAMKI CHUHA MUNICIPALITY	137	14	18	45	60	
70808 JANAKI RURAL MUNICIPALITY	61	12	2	0	47	
70809 JOSHIPUR RURAL MUNICIPALITY	63	16	2	7	38	
70810 TIKAPUR MUNICIPALITY	497	32	90	238	137	
70811 BHAJANI MUNICIPALITY	37	9	0	9	19	
70812 KAILARI RURAL MUNICIPALITY	102	15	6	26	55	
70813 DHANGADHI SUB-METROPOLITAN CITY	842	19	38	161	624	
Kanchanpur District	690	52	44	173	421	
70901 KRISHNAPUR MUNICIPALITY	31	4	4	10	13	
70902 SHUKLAPHANTA MUNICIPALITY	84	6	6	29	43	
70903 BEDKOT MUNICIPALITY	24	4	2	6	12	
70904 BHIMDATTA MUNICIPALITY	361	16	18	105	222	
70905 MAHAKALI MUNICIPALITY	40	13	2	3	22	
70906 LALJHADI RURAL MUNICIPALITY	35	1	0	0	34	
70907 PUNARBAS MUNICIPALITY	55	0	2	7	46	
70908 BELOURI MUNICIPALITY	44	4	8	3	29	
70909 BELDANDI RURAL MUNICIPALITY	16	4	2	10	0	

1) NSIC stands for Nepal Standard Industrial Classification.



Table 1-2 Number of Persons Engaged by Section of Industrial Classification, Size of Persons Engaged and Local Level.

District and Local Level	Section of NSIC <sup>1)</sup>				
	L+M+N+R+S				
	Real estate, Professional & scientific activities, Administrative services, arts & entertainment, Other services				
	Size of Persons Engaged				
	Total	1 person	2 person	3 to 9 persons	10 persons or more
<b>Sudurpashchim Province</b>					
Total	10,598	2,366	2,138	3,203	2,891
Sub-Metropolitan City	1,667	218	274	531	644
Municipality	6,631	1,536	1,438	1,840	1,817
Rural Municipality	2,300	612	426	832	430
<b>701 Bajura</b>					
Total	218	95	70	43	10
Municipality	157	51	58	38	10
Rural Municipality	61	44	12	5	0
<b>702 Bajhang</b>					
Total	938	134	152	299	353
Municipality	558	49	54	192	263
Rural Municipality	380	85	98	107	90
<b>703 Darchula</b>					
Total	767	60	62	260	385
Municipality	358	40	46	100	172
Rural Municipality	409	20	16	160	213
<b>704 Baitadi</b>					
Total	1,101	255	178	524	144
Municipality	503	157	86	160	100
Rural Municipality	598	98	92	364	44
<b>705 Dadeldhura</b>					
Total	598	75	104	197	222
Municipality	501	56	90	165	190
Rural Municipality	97	19	14	32	32

1) NSIC stands for Nepal Standard Industrial Classification.

Table 1-2 Number of Persons Engaged by Section of Industrial Classification, Size of Persons Engaged and Local Level.

District and Local Level	Section of NSIC <sup>1)</sup>				
	L+M+N+R+S				
	Real estate, Professional & scientific activities, Administrative services, arts & entertainment, Other services				
	Size of Persons Engaged				
	Total	1 person	2 person	3 to 9 persons	10 persons or more
<b>706 Doti</b>					
Total	366	88	66	47	165
Municipality	259	49	46	29	135
Rural Municipality	107	39	20	18	30
<b>707 Achham</b>					
Total	422	66	64	62	230
Municipality	387	48	56	53	230
Rural Municipality	35	18	8	9	0
<b>708 Kailali</b>					
Total	4,084	1,023	948	1,160	953
Sub-Metropolitan City	1,667	218	274	531	644
Municipality	1,893	568	542	495	288
Rural Municipality	524	237	132	134	21
<b>709 Kanchanpur</b>					
Total	2,104	570	494	611	429
Municipality	2,015	518	460	608	429
Rural Municipality	89	52	34	3	0

1) NSIC stands for Nepal Standard Industrial Classification.

Table 1-2 Number of Persons Engaged by Section of Industrial Classification, Size of Persons Engaged and Local Level.

District and Local Level	Section of NSIC <sup>1)</sup>					
	L+M+N+R+S					
	Real estate, Professional & scientific activities, Administrative services, arts & entertainment, Other services					
	Size of Persons Engaged					
	Total	1 person	2 person	3 to 9 persons	10 persons or more	
Bajura District	218	95	70	43	10	
70101 HIMALI RURAL MUNICIPALITY	26	26	0	0	0	
70102 GAUMUL RURAL MUNICIPALITY	7	5	2	0	0	
70103 BUDHINANDA MUNICIPALITY	17	11	6	0	0	
70104 SWAMIKARTIK KHAPAR RURAL MUNICIPALITY	4	4	0	0	0	
70105 JAGANNATH RURAL MUNICIPALITY	2	0	2	0	0	
70106 BADIMALIKA MUNICIPALITY	94	24	32	28	10	
70107 KHAPTAD CHHEDEDAHA RURAL MUNICIPALITY	22	9	8	5	0	
70108 BUDHIGANGA MUNICIPALITY	33	10	16	7	0	
70109 TRIBENI MUNICIPALITY	13	6	4	3	0	
Bajhang District	938	134	152	299	353	
70201 SAIPAL RURAL MUNICIPALITY	0	0	0	0	0	
70202 BUNGAL MUNICIPALITY	72	26	20	26	0	
70203 SURMA RURAL MUNICIPALITY	4	2	2	0	0	
70204 TALKOT RURAL MUNICIPALITY	44	1	8	9	26	
70205 MASTA RURAL MUNICIPALITY	14	3	4	7	0	
70206 JAYAPRITHBI MUNICIPALITY	486	23	34	166	263	
70207 CHHABIS PATHIBHARA RURAL MUNICIPALITY	21	17	4	0	0	
70208 DURGATHALI RURAL MUNICIPALITY	20	7	8	5	0	
70209 KEDARSYUN RURAL MUNICIPALITY	92	6	26	50	10	
70210 BITTHADCHIR RURAL MUNICIPALITY	131	15	36	36	44	
70211 THALARA RURAL MUNICIPALITY	35	27	8	0	0	
70212 KHAPTAD CHHANNA RURAL MUNICIPALITY	19	7	2	0	10	
Darchula District	767	60	62	260	385	
70301 BYAS RURAL MUNICIPALITY	10	2	0	8	0	
70302 DUHUN RURAL MUNICIPALITY	21	8	6	7	0	
70303 MAHAKALI MUNICIPALITY	330	27	34	97	172	
70304 NAUGAD RURAL MUNICIPALITY	23	0	0	23	0	
70305 APIHIMAL RURAL MUNICIPALITY	83	2	2	66	13	
70306 MARMA RURAL MUNICIPALITY	43	5	4	34	0	
70307 SHAILYASHIKHAR MUNICIPALITY	28	13	12	3	0	
70308 MALIKARJUN RURAL MUNICIPALITY	36	2	2	9	23	
70309 LEKAM RURAL MUNICIPALITY	193	1	2	13	177	
Baitadi District	1,101	255	178	524	144	
70401 DILASAINI RURAL MUNICIPALITY	23	10	6	7	0	
70402 DOGADA KEDAR RURAL MUNICIPALITY	83	9	8	22	44	
70403 PUCHAUNDI MUNICIPALITY	77	12	20	45	0	
70404 SURNAYA RURAL MUNICIPALITY	316	26	56	234	0	
70405 DASHARATHCHAND MUNICIPALITY	190	52	48	23	67	
70406 PANCHESHWOR RURAL MUNICIPALITY	74	24	6	44	0	
70407 SHIVANATH RURAL MUNICIPALITY	38	5	12	21	0	
70408 MELAULI MUNICIPALITY	108	23	8	44	33	
70409 PATAM MUNICIPALITY	128	70	10	48	0	
70410 SIGAS RURAL MUNICIPALITY	64	24	4	36	0	
Dadeldhura District	598	75	104	197	222	
70501 NAWADURGA RURAL MUNICIPALITY	4	4	0	0	0	
70502 AMARGADHI MUNICIPALITY	377	27	34	126	190	
70503 AJAYAMERU RURAL MUNICIPALITY	4	2	2	0	0	
70504 BHAGESHWOR RURAL MUNICIPALITY	6	2	4	0	0	
70505 PARASHURAM MUNICIPALITY	124	29	56	39	0	
70506 AALITAL RURAL MUNICIPALITY	70	6	0	32	32	
70507 GANYAPDHURA RURAL MUNICIPALITY	13	5	8	0	0	
Doti District	366	88	66	47	165	
70601 PURBICHOUKI RURAL MUNICIPALITY	13	6	4	3	0	
70602 SAYAL RURAL MUNICIPALITY	7	5	2	0	0	
70603 AADARSHA RURAL MUNICIPALITY	3	0	0	3	0	
70604 SHIKHAR MUNICIPALITY	5	5	0	0	0	
70605 DIPAYAL SILGADHI MUNICIPALITY	254	44	46	29	135	
70606 K.I. SINGH RURAL MUNICIPALITY	3	1	2	0	0	
70607 BOGATAN FUDISAL RURAL MUNICIPALITY	12	8	4	0	0	
70608 BADI KEDAR RURAL MUNICIPALITY	13	2	8	3	0	
70609 JORAYAL RURAL MUNICIPALITY	56	17	0	9	30	

1) NSIC stands for Nepal Standard Industrial Classification.

Table 1-2 Number of Persons Engaged by Section of Industrial Classification, Size of Persons Engaged and Local Level.

District and Local Level	Section of NSIC <sup>1)</sup>				
	L+M+N+R+S				
	Real estate, Professional & scientific activities, Administrative services, arts & entertainment, Other services				
	Size of Persons Engaged				
	Total	1 person	2 person	3 to 9 persons	10 persons or more
Achham District	422	66	64	62	230
70701 PANCHDEBAL BINAYAK MUNICIPALITY	21	3	14	4	0
70702 RAMAROSHAN RURAL MUNICIPALITY	13	5	2	6	0
70703 MELLEKH RURAL MUNICIPALITY	2	2	0	0	0
70704 SANPHEBAGAR MUNICIPALITY	140	11	16	16	97
70705 CHAURPATI RURAL MUNICIPALITY	5	1	4	0	0
70706 MANGALSEN MUNICIPALITY	217	29	22	33	133
70707 BANNIGADHI JAYAGADH RURAL MUNICIPALITY	1	1	0	0	0
70708 KAMAL BAZAR MUNICIPALITY	9	5	4	0	0
70709 DHAKARI RURAL MUNICIPALITY	9	4	2	3	0
70710 TURMAKHAND RURAL MUNICIPALITY	5	5	0	0	0
Kailali West District	4,084	1,023	948	1,160	953
70801 MOHANYAL RURAL MUNICIPALITY	8	5	0	3	0
70802 CHURE RURAL MUNICIPALITY	32	7	6	19	0
70803 GODAWARI MUNICIPALITY	503	104	84	179	136
70804 GAURIGANGA MUNICIPALITY	175	84	52	21	18
70805 GHODAGHODI MUNICIPALITY	212	85	84	43	0
70806 BARDAGORIYA RURAL MUNICIPALITY	87	40	26	21	0
70807 LAMKI CHUHA MUNICIPALITY	293	88	116	72	17
70808 JANAKI RURAL MUNICIPALITY	115	60	28	17	10
70809 JOSHIPUR RURAL MUNICIPALITY	89	45	32	12	0
70810 TIKAPUR MUNICIPALITY	604	159	170	158	117
70811 BHAJANI MUNICIPALITY	106	48	36	22	0
70812 KAILARI RURAL MUNICIPALITY	193	80	40	62	11
70813 DHANGADHI SUB-METROPOLITAN CITY	1,667	218	274	531	644
Kanchanpur District	2,104	570	494	611	429
70901 KRISHNAPUR MUNICIPALITY	107	26	52	18	11
70902 SHUKLAPHANTA MUNICIPALITY	104	42	16	46	0
70903 BEDKOT MUNICIPALITY	137	57	44	36	0
70904 BHIMDATTA MUNICIPALITY	1,075	219	242	308	306
70905 MAHAKALI MUNICIPALITY	131	18	6	107	0
70906 LALJHADI RURAL MUNICIPALITY	40	19	18	3	0
70907 PUNARBAS MUNICIPALITY	299	64	52	71	112
70908 BELOURI MUNICIPALITY	162	92	48	22	0
70909 BELDANDI RURAL MUNICIPALITY	49	33	16	0	0

1) NSIC stands for Nepal Standard Industrial Classification.

Table 2-1 Number of Establishments by Section of Industrial Classification and Working Hours per Day and Local Level

District and Local Level	Section of NSIC <sup>1)</sup>					
	Total <sup>2)</sup>					
	Working Hours per Day					
	Total	Less than 8 Hours	8 to 10 Hours	11 to 12 Hours	13 Hours or more	Not Stated <sup>3)</sup>
<b>Sudurpashchim Province</b>						
Total	62,968	11,120	10,483	24,532	16,775	58
Sub-Metropolitan City	6,089	404	1,361	2,557	1,766	1
Municipality	36,948	5,376	5,968	15,824	9,752	28
Rural Municipality	19,931	5,340	3,154	6,151	5,257	29
<b>701 Bajura</b>						
Total	3,891	808	299	959	1,825	0
Municipality	2,336	415	176	614	1,131	0
Rural Municipality	1,555	393	123	345	694	0
<b>702 Bajhang</b>						
Total	6,219	1,799	706	1,877	1,802	35
Municipality	1,953	474	195	615	654	15
Rural Municipality	4,266	1,325	511	1,262	1,148	20
<b>703 Darchula</b>						
Total	3,413	832	503	1,281	797	0
Municipality	1,693	269	305	716	403	0
Rural Municipality	1,720	563	198	565	394	0
<b>704 Baitadi</b>						
Total	4,395	1,597	769	1,288	719	22
Municipality	2,653	832	476	932	400	13
Rural Municipality	1,742	765	293	356	319	9
<b>705 Dadeldhura</b>						
Total	4,054	1,201	966	1,119	768	0
Municipality	2,237	606	533	651	447	0
Rural Municipality	1,817	595	433	468	321	0

1) NSIC stands for Nepal Standard Industrial Classification.

2) Establishments which belong to Section O, T, or U of NSIC are not surveyed.

3) Includes "Not reported", "Unknown" and so on.

Table 2-1 Number of Establishments by Section of Industrial Classification and Working Hours per Day and Local Level

District and Local Level	Section of NSIC <sup>1)</sup>					
	Total <sup>2)</sup>					
	Working Hours per Day					
	Total	Less than 8 Hours	8 to 10 Hours	11 to 12 Hours	13 Hours or more	Not Stated <sup>3)</sup>
<b>706 Doti</b>						
Total	3,667	842	301	1,455	1,069	0
Municipality	1,621	245	75	763	538	0
Rural Municipality	2,046	597	226	692	531	0
<b>707 Achham</b>						
Total	4,284	1,098	662	1,352	1,172	0
Municipality	2,368	554	398	720	696	0
Rural Municipality	1,916	544	264	632	476	0
<b>708 Kailali</b>						
Total	21,544	1,798	4,079	9,442	6,224	1
Sub-Metropolitan City	6,089	404	1,361	2,557	1,766	1
Municipality	11,484	912	1,873	5,480	3,219	0
Rural Municipality	3,971	482	845	1,405	1,239	0
<b>709 Kanchanpur</b>						
Total	11,501	1,145	2,198	5,759	2,399	0
Municipality	10,603	1,069	1,937	5,333	2,264	0
Rural Municipality	898	76	261	426	135	0

1) NSIC stands for Nepal Standard Industrial Classification.

2) Establishments which belong to Section O, T, or U of NSIC are not surveyed.

3) Includes "Not reported", "Unknown" and so on.

Table 2-1 Number of Establishments by Section of Industrial Classification and Working Hours per Day and Local Level

District and Local Level	Section of NSIC <sup>1)</sup>					
	Total <sup>2)</sup>					
	Working Hours per Day					
	Total	Less than 8 Hours	8 to 10 Hours	11 to 12 Hours	13 Hours or more	Not Stated <sup>3)</sup>
Bajura District	3,891	808	299	959	1,825	0
70101 HIMALI RURAL MUNICIPALITY	338	97	15	64	162	0
70102 GAUMUL RURAL MUNICIPALITY	263	69	18	32	144	0
70103 BUDHINANDA MUNICIPALITY	595	51	65	323	156	0
70104 SWAMIKARTIK KHAPAR RURAL MUNICIPALITY	180	44	19	29	88	0
70105 JAGANNATH RURAL MUNICIPALITY	277	86	39	79	73	0
70106 BADIMALIKA MUNICIPALITY	836	126	23	93	594	0
70107 KHAPTAD CHHEDEDAHA RURAL MUNICIPALITY	497	97	32	141	227	0
70108 BUDHIGANGA MUNICIPALITY	530	127	37	79	287	0
70109 TRIBENI MUNICIPALITY	375	111	51	119	94	0
Bajhang District	6,219	1,799	706	1,877	1,802	35
70201 SAIPAL RURAL MUNICIPALITY	47	12	11	13	11	0
70202 BUNGAL MUNICIPALITY	741	204	56	201	267	13
70203 SURMA RURAL MUNICIPALITY	256	70	59	95	32	0
70204 TALKOT RURAL MUNICIPALITY	442	119	42	94	186	1
70205 MASTA RURAL MUNICIPALITY	487	173	29	107	177	1
70206 JAYAPRITHBI MUNICIPALITY	1,212	270	139	414	387	2
70207 CHHABIS PATHIBHARA RURAL MUNICIPALITY	491	127	68	163	128	5
70208 DURGATHALI RURAL MUNICIPALITY	419	72	22	167	153	5
70209 KEDARSYUN RURAL MUNICIPALITY	643	184	97	156	203	3
70210 BITTHADCHIR RURAL MUNICIPALITY	556	196	86	150	122	2
70211 THALARA RURAL MUNICIPALITY	451	253	52	59	85	2
70212 KHAPTAD CHHANNA RURAL MUNICIPALITY	474	119	45	258	51	1
Darchula District	3,413	832	503	1,281	797	0
70301 BYAS RURAL MUNICIPALITY	215	48	24	62	81	0
70302 DUHUN RURAL MUNICIPALITY	194	72	20	51	51	0
70303 MAHAKALI MUNICIPALITY	1,169	170	205	431	363	0
70304 NAUGAD RURAL MUNICIPALITY	230	47	4	131	48	0
70305 APIHIMAL RURAL MUNICIPALITY	141	61	18	26	36	0
70306 MARMA RURAL MUNICIPALITY	264	89	36	70	69	0
70307 SHAILYASHIKHAR MUNICIPALITY	524	99	100	285	40	0
70308 MALIKARJUN RURAL MUNICIPALITY	393	120	62	138	73	0
70309 LEKAM RURAL MUNICIPALITY	283	126	34	87	36	0
Baitadi District	4,395	1,597	769	1,288	719	22
70401 DILASAINI RURAL MUNICIPALITY	326	125	153	25	15	8
70402 DOGADA KEDAR RURAL MUNICIPALITY	391	114	34	134	109	0
70403 PUCHAUNDI MUNICIPALITY	675	196	178	233	60	8
70404 SURNAYA RURAL MUNICIPALITY	420	219	25	39	137	0
70405 DASHARATHCHAND MUNICIPALITY	887	221	140	350	173	3
70406 PANCHESHWOR RURAL MUNICIPALITY	225	101	34	62	28	0
70407 SHIVANATH RURAL MUNICIPALITY	153	71	27	46	9	0
70408 MELAULI MUNICIPALITY	353	155	32	112	53	1
70409 PATAM MUNICIPALITY	738	260	126	237	114	1
70410 SIGAS RURAL MUNICIPALITY	227	135	20	50	21	1
Dadeldhura District	4,054	1,201	966	1,119	768	0
70501 NAWADURGA RURAL MUNICIPALITY	376	128	59	99	90	0
70502 AMARGADHI MUNICIPALITY	1,250	264	295	435	256	0
70503 AJAYAMERU RURAL MUNICIPALITY	324	87	110	84	43	0
70504 BHAGESHWOR RURAL MUNICIPALITY	357	95	143	82	37	0
70505 PARASHURAM MUNICIPALITY	987	342	238	216	191	0
70506 AALITAL RURAL MUNICIPALITY	401	167	54	91	89	0
70507 GANYAPDHURA RURAL MUNICIPALITY	359	118	67	112	62	0
Doti District	3,667	842	301	1,455	1,069	0
70601 PURBICHOUKI RURAL MUNICIPALITY	279	87	16	100	76	0
70602 SAYAL RURAL MUNICIPALITY	203	64	27	89	23	0
70603 AADARSHA RURAL MUNICIPALITY	320	100	33	107	80	0
70604 SHIKHAR MUNICIPALITY	506	105	50	214	137	0
70605 DIPAYAL SILGADHI MUNICIPALITY	1,115	140	25	549	401	0
70606 K.I. SINGH RURAL MUNICIPALITY	287	72	26	119	70	0
70607 BOGATAN FUDISAL RURAL MUNICIPALITY	271	119	21	83	48	0
70608 BADI KEDAR RURAL MUNICIPALITY	261	74	40	55	92	0
70609 JORAYAL RURAL MUNICIPALITY	425	81	63	139	142	0

1) NSIC stands for Nepal Standard Industrial Classification.

2) Establishments which belong to Section O, T, or U of NSIC are not surveyed.

3) Includes "Not reported", "Unknown" and so on.

Table 2-1 Number of Establishments by Section of Industrial Classification and Working Hours per Day and Local Level

District and Local Level	Section of NSIC <sup>1)</sup>					
	Total <sup>2)</sup>					
	Working Hours per Day					
	Total	Less than 8 Hours	8 to 10 Hours	11 to 12 Hours	13 Hours or more	Not Stated <sup>3)</sup>
Achham District	4,284	1,098	662	1,352	1,172	0
70701 PANCHDEBAL BINAYAK MUNICIPALITY	396	151	146	65	34	0
70702 RAMAROSHAN RURAL MUNICIPALITY	379	92	26	104	157	0
70703 MELLEKH RURAL MUNICIPALITY	270	89	51	89	41	0
70704 SANPHEBAGAR MUNICIPALITY	963	165	81	326	391	0
70705 CHAURPATI RURAL MUNICIPALITY	358	84	50	177	47	0
70706 MANGALSEN MUNICIPALITY	672	167	60	221	224	0
70707 BANNIGADHI JAYAGADH RURAL MUNICIPALITY	237	43	21	85	88	0
70708 KAMAL BAZAR MUNICIPALITY	337	71	111	108	47	0
70709 DHAKARI RURAL MUNICIPALITY	371	136	82	85	68	0
70710 TURMAKHAND RURAL MUNICIPALITY	301	100	34	92	75	0
Kailali West District	21,544	1,798	4,079	9,442	6,224	1
70801 MOHANYAL RURAL MUNICIPALITY	295	66	36	110	83	0
70802 CHURE RURAL MUNICIPALITY	396	74	13	63	246	0
70803 GODAWARI MUNICIPALITY	2,681	172	395	1,260	854	0
70804 GAURIGANGA MUNICIPALITY	1,296	66	91	805	334	0
70805 GHODAGHODI MUNICIPALITY	1,576	149	167	783	477	0
70806 BARDAGORIYA RURAL MUNICIPALITY	602	40	82	224	256	0
70807 LAMKI CHUHA MUNICIPALITY	2,062	110	308	791	853	0
70808 JANAKI RURAL MUNICIPALITY	878	104	169	317	288	0
70809 JOSHIPUR RURAL MUNICIPALITY	817	73	335	264	145	0
70810 TIKAPUR MUNICIPALITY	3,102	357	760	1,533	452	0
70811 BHAJANI MUNICIPALITY	767	58	152	308	249	0
70812 KAILARI RURAL MUNICIPALITY	983	125	210	427	221	0
70813 DHANGADHI SUB-METROPOLITAN CITY	6,089	404	1,361	2,557	1,766	1
Kanchanpur District	11,501	1,145	2,198	5,759	2,399	0
70901 KRISHNAPUR MUNICIPALITY	715	43	166	360	146	0
70902 SHUKLAPHANTA MUNICIPALITY	1,033	133	245	395	260	0
70903 BEDKOT MUNICIPALITY	1,033	92	192	589	160	0
70904 BHIMDATTA MUNICIPALITY	4,610	534	890	2,126	1,060	0
70905 MAHAKALI MUNICIPALITY	816	63	91	523	139	0
70906 LALJHADI RURAL MUNICIPALITY	476	38	62	278	98	0
70907 PUNARBAS MUNICIPALITY	1,326	96	109	766	355	0
70908 BELOURI MUNICIPALITY	1,070	108	244	574	144	0
70909 BELDANDI RURAL MUNICIPALITY	422	38	199	148	37	0

1) NSIC stands for Nepal Standard Industrial Classification.

2) Establishments which belong to Section O, T, or U of NSIC are not surveyed.

3) Includes "Not reported", "Unknown" and so on.



Table 2-1 Number of Establishments by Section of Industrial Classification and Working Hours per Day and Local Level

District and Local Level	Section of NSIC <sup>1)</sup>					
	A					
	Agriculture, forestry and fishing <sup>2)</sup>					
	Working Hours per Day					
	Total	Less than 8 Hours	8 to 10 Hours	11 to 12 Hours	13 Hours or more	Not Stated <sup>3)</sup>
Sudurpashchim Province						
Total	1,921	1,258	140	269	231	23
Sub-Metropolitan City	27	4	4	4	15	0
Municipality	953	519	69	205	147	13
Rural Municipality	941	735	67	60	69	10
701 Bajura						
Total	184	154	6	10	14	0
Municipality	106	90	3	4	9	0
Rural Municipality	78	64	3	6	5	0
702 Bajhang						
Total	266	217	3	19	16	11
Municipality	75	48	0	7	13	7
Rural Municipality	191	169	3	12	3	4
703 Darchula						
Total	182	44	32	80	26	0
Municipality	128	10	28	72	18	0
Rural Municipality	54	34	4	8	8	0
704 Baitadi						
Total	272	218	12	20	10	12
Municipality	157	121	5	19	6	6
Rural Municipality	115	97	7	1	4	6
705 Dadeldhura						
Total	363	252	51	29	31	0
Municipality	153	125	11	10	7	0
Rural Municipality	210	127	40	19	24	0

1) NSIC stands for Nepal Standard Industrial Classification.

2) Registered establishments only.

3) Includes "Not reported", "Unknown" and so on.

Table 2-1 Number of Establishments by Section of Industrial Classification and Working Hours per Day and Local Level

District and Local Level	Section of NSIC <sup>1)</sup>					
	A					
	Agriculture, forestry and fishing <sup>2)</sup>					
	Working Hours per Day					
	Total	Less than 8 Hours	8 to 10 Hours	11 to 12 Hours	13 Hours or more	Not Stated <sup>3)</sup>
<b>706 Doti</b>						
Total	143	101	5	21	16	0
Municipality	40	14	2	13	11	0
Rural Municipality	103	87	3	8	5	0
<b>707 Achham</b>						
Total	135	127	3	1	4	0
Municipality	44	37	3	0	4	0
Rural Municipality	91	90	0	1	0	0
<b>708 Kailali</b>						
Total	249	111	20	40	78	0
Sub-Metropolitan City	27	4	4	4	15	0
Municipality	129	40	9	31	49	0
Rural Municipality	93	67	7	5	14	0
<b>709 Kanchanpur</b>						
Total	127	34	8	49	36	0
Municipality	121	34	8	49	30	0
Rural Municipality	6	0	0	0	6	0

1) NSIC stands for Nepal Standard Industrial Classification.

2) Registered establishments only.

3) Includes "Not reported ", "Unknown" and so on.

Table 2-1 Number of Establishments by Section of Industrial Classification and Working Hours per Day and Local Level

District and Local Level	Section of NSIC <sup>1)</sup>					
	A					
	Agriculture, forestry and fishing <sup>2)</sup>					
	Working Hours per Day					
	Total	Less than 8 Hours	8 to 10 Hours	11 to 12 Hours	13 Hours or more	Not Stated <sup>3)</sup>
Bajura District	184	154	6	10	14	0
70101 HIMALI RURAL MUNICIPALITY	18	18	0	0	0	0
70102 GAUMUL RURAL MUNICIPALITY	24	23	1	0	0	0
70103 BUDHINANDA MUNICIPALITY	2	0	0	0	2	0
70104 SWAMIKARTIK KHAPAR RURAL MUNICIPALITY	0	0	0	0	0	0
70105 JAGANNATH RURAL MUNICIPALITY	3	2	1	0	0	0
70106 BADIMALIKA MUNICIPALITY	42	38	2	0	2	0
70107 KHAPTAD CHHEDEDAHA RURAL MUNICIPALITY	33	21	1	6	5	0
70108 BUDHIGANGA MUNICIPALITY	51	42	1	4	4	0
70109 TRIBENI MUNICIPALITY	11	10	0	0	1	0
Bajhang District	266	217	3	19	16	11
70201 SAIPAL RURAL MUNICIPALITY	1	1	0	0	0	0
70202 BUNGAL MUNICIPALITY	31	20	0	1	4	6
70203 SURMA RURAL MUNICIPALITY	12	12	0	0	0	0
70204 TALKOT RURAL MUNICIPALITY	27	26	0	0	0	1
70205 MASTA RURAL MUNICIPALITY	39	36	0	2	0	1
70206 JAYAPRITHBI MUNICIPALITY	44	28	0	6	9	1
70207 CHHABIS PATHIBHARA RURAL MUNICIPALITY	14	13	0	1	0	0
70208 DURGATHALI RURAL MUNICIPALITY	9	4	0	2	3	0
70209 KEDARSYUN RURAL MUNICIPALITY	26	24	0	2	0	0
70210 BITTHADCHIR RURAL MUNICIPALITY	21	18	0	3	0	0
70211 THALARA RURAL MUNICIPALITY	33	29	2	0	0	2
70212 KHAPTAD CHHANNA RURAL MUNICIPALITY	9	6	1	2	0	0
Darchula District	182	44	32	80	26	0
70301 BYAS RURAL MUNICIPALITY	1	1	0	0	0	0
70302 DUHUN RURAL MUNICIPALITY	3	1	0	1	1	0
70303 MAHAKALI MUNICIPALITY	127	10	28	71	18	0
70304 NAUGAD RURAL MUNICIPALITY	1	0	0	0	1	0
70305 APIHIMAL RURAL MUNICIPALITY	4	2	0	1	1	0
70306 MARMA RURAL MUNICIPALITY	3	2	0	0	1	0
70307 SHAILYASHIKHAR MUNICIPALITY	1	0	0	1	0	0
70308 MALIKARJUN RURAL MUNICIPALITY	26	19	1	6	0	0
70309 LEKAM RURAL MUNICIPALITY	16	9	3	0	4	0
Baitadi District	272	218	12	20	10	12
70401 DILASAINI RURAL MUNICIPALITY	11	5	0	0	0	6
70402 DOGADA KEDAR RURAL MUNICIPALITY	18	12	2	0	4	0
70403 PUCHAUNDI MUNICIPALITY	27	19	2	2	1	3
70404 SURNAYA RURAL MUNICIPALITY	34	31	3	0	0	0
70405 DASHARATHCHAND MUNICIPALITY	27	12	0	10	3	2
70406 PANCHESHWOR RURAL MUNICIPALITY	14	12	1	1	0	0
70407 SHIVANATH RURAL MUNICIPALITY	11	10	1	0	0	0
70408 MELAULI MUNICIPALITY	25	23	0	1	0	1
70409 PATAM MUNICIPALITY	78	67	3	6	2	0
70410 SIGAS RURAL MUNICIPALITY	27	27	0	0	0	0
Dadeldhura District	363	252	51	29	31	0
70501 NAWADURGA RURAL MUNICIPALITY	54	29	12	7	6	0
70502 AMARGADHI MUNICIPALITY	74	55	5	8	6	0
70503 AJAYAMERU RURAL MUNICIPALITY	33	8	12	3	10	0
70504 BHAGESHWOR RURAL MUNICIPALITY	7	4	3	0	0	0
70505 PARASHURAM MUNICIPALITY	79	70	6	2	1	0
70506 AALITAL RURAL MUNICIPALITY	60	46	7	2	5	0
70507 GANYAPDHURA RURAL MUNICIPALITY	56	40	6	7	3	0
Doti District	143	101	5	21	16	0
70601 PURBICHOUKI RURAL MUNICIPALITY	4	1	0	1	2	0
70602 SAYAL RURAL MUNICIPALITY	9	8	0	1	0	0
70603 AADARSHA RURAL MUNICIPALITY	21	21	0	0	0	0
70604 SHIKHAR MUNICIPALITY	27	14	2	4	7	0
70605 DIPAYAL SILGADHI MUNICIPALITY	13	0	0	9	4	0
70606 K.I. SINGH RURAL MUNICIPALITY	24	22	0	0	2	0
70607 BOGATAN FUDISAL RURAL MUNICIPALITY	11	10	0	1	0	0
70608 BADI KEDAR RURAL MUNICIPALITY	2	0	0	2	0	0
70609 JORAYAL RURAL MUNICIPALITY	32	25	3	3	1	0

1) NSIC stands for Nepal Standard Industrial Classification.

2) Registered establishments only.

3) Includes "Not reported", "Unknown" and so on.

Table 2-1 Number of Establishments by Section of Industrial Classification and Working Hours per Day and Local Level

District and Local Level	Section of NSIC <sup>1)</sup>					
	A					
	Agriculture, forestry and fishing <sup>2)</sup>					
	Working Hours per Day					
	Total	Less than 8 Hours	8 to 10 Hours	11 to 12 Hours	13 Hours or more	Not Stated <sup>3)</sup>
Achham District	135	127	3	1	4	0
70701 PANCHDEBAL BINAYAK MUNICIPALITY	13	12	1	0	0	0
70702 RAMAROSHAN RURAL MUNICIPALITY	11	11	0	0	0	0
70703 MELLEKH RURAL MUNICIPALITY	8	8	0	0	0	0
70704 SANPHEBAGAR MUNICIPALITY	6	2	1	0	3	0
70705 CHAURPATI RURAL MUNICIPALITY	15	15	0	0	0	0
70706 MANGALSEN MUNICIPALITY	20	18	1	0	1	0
70707 BANNIGADHI JAYAGADH RURAL MUNICIPALITY	4	3	0	1	0	0
70708 KAMAL BAZAR MUNICIPALITY	5	5	0	0	0	0
70709 DHAKARI RURAL MUNICIPALITY	34	34	0	0	0	0
70710 TURMAKHAND RURAL MUNICIPALITY	19	19	0	0	0	0
Kailali West District	249	111	20	40	78	0
70801 MOHANYAL RURAL MUNICIPALITY	15	15	0	0	0	0
70802 CHURE RURAL MUNICIPALITY	17	16	0	0	1	0
70803 GODAWARI MUNICIPALITY	46	11	3	9	23	0
70804 GAURIGANGA MUNICIPALITY	6	0	0	3	3	0
70805 GHODAGHODI MUNICIPALITY	25	21	0	2	2	0
70806 BARDAGORIYA RURAL MUNICIPALITY	1	1	0	0	0	0
70807 LAMKI CHUHA MUNICIPALITY	12	0	1	1	10	0
70808 JANAKI RURAL MUNICIPALITY	17	5	0	3	9	0
70809 JOSHIPUR RURAL MUNICIPALITY	9	5	2	2	0	0
70810 TIKAPUR MUNICIPALITY	35	6	5	15	9	0
70811 BHAJANI MUNICIPALITY	5	2	0	1	2	0
70812 KAILARI RURAL MUNICIPALITY	34	25	5	0	4	0
70813 DHANGADHI SUB-METROPOLITIAN CITY	27	4	4	4	15	0
Kanchanpur District	127	34	8	49	36	0
70901 KRISHNAPUR MUNICIPALITY	4	1	0	2	1	0
70902 SHUKLAPHANTA MUNICIPALITY	25	10	3	3	9	0
70903 BEDKOT MUNICIPALITY	23	6	2	15	0	0
70904 BHIMDATTA MUNICIPALITY	50	6	2	24	18	0
70905 MAHAKALI MUNICIPALITY	12	8	0	3	1	0
70906 LALJHADI RURAL MUNICIPALITY	6	0	0	0	6	0
70907 PUNARBAS MUNICIPALITY	2	1	0	1	0	0
70908 BELOURI MUNICIPALITY	5	2	1	1	1	0
70909 BELDANDI RURAL MUNICIPALITY	0	0	0	0	0	0

1) NSIC stands for Nepal Standard Industrial Classification.

2) Registered establishments only.

3) Includes "Not reported", "Unknown" and so on.

Table 2-1 Number of Establishments by Section of Industrial Classification and Working Hours per Day and Local Level

District and Local Level	Section of NSIC <sup>1)</sup>					
	C					
	Manufacturing					
	Working Hours per Day					
	Total	Less than 8 Hours	8 to 10 Hours	11 to 12 Hours	13 Hours or more	Not Stated <sup>2)</sup>
Sudurpashchim Province						
Total	7,743	677	2,420	3,162	1,475	9
Sub-Metropolitan City	650	33	261	276	80	0
Municipality	4,358	278	1,371	1,986	720	3
Rural Municipality	2,735	366	788	900	675	6
701 Bajura						
Total	727	81	140	168	338	0
Municipality	387	30	92	95	170	0
Rural Municipality	340	51	48	73	168	0
702 Bajhang						
Total	1,113	155	268	361	321	8
Municipality	262	22	66	104	68	2
Rural Municipality	851	133	202	257	253	6
703 Darchula						
Total	519	28	99	236	156	0
Municipality	253	8	69	121	55	0
Rural Municipality	266	20	30	115	101	0
704 Baitadi						
Total	369	37	135	147	49	1
Municipality	238	22	75	110	30	1
Rural Municipality	131	15	60	37	19	0
705 Dadeldhura						
Total	710	156	295	204	55	0
Municipality	331	59	132	115	25	0
Rural Municipality	379	97	163	89	30	0

1) NSIC stands for Nepal Standard Industrial Classification.

2) Includes "Not reported ", "Unknown" and so on.

Table 2-1 Number of Establishments by Section of Industrial Classification and Working Hours per Day and Local Level

District and Local Level	Section of NSIC <sup>1)</sup>					
	C					
	Manufacturing					
	Working Hours per Day					
	Total	Less than 8 Hours	8 to 10 Hours	11 to 12 Hours	13 Hours or more	Not Stated <sup>2)</sup>
<b>706 Doti</b>						
Total	324	24	63	174	63	0
Municipality	168	6	12	109	41	0
Rural Municipality	156	18	51	65	22	0
<b>707 Achham</b>						
Total	333	42	102	138	51	0
Municipality	207	27	69	83	28	0
Rural Municipality	126	15	33	55	23	0
<b>708 Kailali</b>						
Total	2,308	101	840	1,057	310	0
Sub-Metropolitan City	650	33	261	276	80	0
Municipality	1,294	56	432	629	177	0
Rural Municipality	364	12	147	152	53	0
<b>709 Kanchanpur</b>						
Total	1,340	53	478	677	132	0
Municipality	1,218	48	424	620	126	0
Rural Municipality	122	5	54	57	6	0

1) NSIC stands for Nepal Standard Industrial Classification.

2) Includes "Not reported ", "Unknown" and so on.

Table 2-1 Number of Establishments by Section of Industrial Classification and Working Hours per Day and Local Level

District and Local Level	Section of NSIC <sup>1)</sup>					
	C					
	Manufacturing					
	Working Hours per Day					
	Total	Less than 8 Hours	8 to 10 Hours	11 to 12 Hours	13 Hours or more	Not Stated <sup>2)</sup>
Bajura District	727	81	140	168	338	0
70101 HIMALI RURAL MUNICIPALITY	43	0	3	8	32	0
70102 GAUMUL RURAL MUNICIPALITY	70	1	9	12	48	0
70103 BUDHINANDA MUNICIPALITY	129	7	54	41	27	0
70104 SWAMIKARTIK KHAPAR RURAL MUNICIPALITY	28	8	3	5	12	0
70105 JAGANNATH RURAL MUNICIPALITY	94	40	12	33	9	0
70106 BADIMALIKA MUNICIPALITY	133	2	4	22	105	0
70107 KHAPTAD CHHEDEDAHA RURAL MUNICIPALITY	105	2	21	15	67	0
70108 BUDHIGANGA MUNICIPALITY	48	3	12	4	29	0
70109 TRIBENI MUNICIPALITY	77	18	22	28	9	0
Bajhang District	1,113	155	268	361	321	8
70201 SAIPAL RURAL MUNICIPALITY	1	0	1	0	0	0
70202 BUNGAL MUNICIPALITY	94	9	16	42	26	1
70203 SURMA RURAL MUNICIPALITY	36	10	11	11	4	0
70204 TALKOT RURAL MUNICIPALITY	99	5	13	28	53	0
70205 MASTA RURAL MUNICIPALITY	97	17	6	8	66	0
70206 JAYAPRITHBI MUNICIPALITY	168	13	50	62	42	1
70207 CHHABIS PATHIBHARA RURAL MUNICIPALITY	104	22	48	24	8	2
70208 DURGATHALI RURAL MUNICIPALITY	111	0	6	44	61	0
70209 KEDARSYUN RURAL MUNICIPALITY	91	8	29	26	25	3
70210 BITTHADCHIR RURAL MUNICIPALITY	100	16	45	29	10	0
70211 THALARA RURAL MUNICIPALITY	105	43	22	23	17	0
70212 KHAPTAD CHHANNA RURAL MUNICIPALITY	107	12	21	64	9	1
Darchula District	519	28	99	236	156	0
70301 BYAS RURAL MUNICIPALITY	46	0	4	12	30	0
70302 DUHUN RURAL MUNICIPALITY	15	1	2	7	5	0
70303 MAHAKALI MUNICIPALITY	157	4	41	62	50	0
70304 NAUGAD RURAL MUNICIPALITY	20	1	0	8	11	0
70305 APIHIMAL RURAL MUNICIPALITY	17	1	2	2	12	0
70306 MARMA RURAL MUNICIPALITY	26	0	3	6	17	0
70307 SHAILYASHIKHAR MUNICIPALITY	96	4	28	59	5	0
70308 MALIKARJUN RURAL MUNICIPALITY	97	9	16	52	20	0
70309 LEKAM RURAL MUNICIPALITY	45	8	3	28	6	0
Baitadi District	369	37	135	147	49	1
70401 DILASAINI RURAL MUNICIPALITY	33	8	22	3	0	0
70402 DOGADA KEDAR RURAL MUNICIPALITY	32	2	9	19	2	0
70403 PUCHAUNDI MUNICIPALITY	34	3	4	22	4	1
70404 SURNAYA RURAL MUNICIPALITY	17	0	1	2	14	0
70405 DASHARATHCHAND MUNICIPALITY	100	8	33	48	11	0
70406 PANCHESHWOR RURAL MUNICIPALITY	29	0	18	9	2	0
70407 SHIVANATH RURAL MUNICIPALITY	8	0	5	2	1	0
70408 MELAULI MUNICIPALITY	24	0	9	10	5	0
70409 PATAM MUNICIPALITY	80	11	29	30	10	0
70410 SIGAS RURAL MUNICIPALITY	12	5	5	2	0	0
Dadeldhura District	710	156	295	204	55	0
70501 NAWADURGA RURAL MUNICIPALITY	42	5	14	14	9	0
70502 AMARGADHI MUNICIPALITY	156	22	72	52	10	0
70503 AJAYAMERU RURAL MUNICIPALITY	73	14	37	20	2	0
70504 BHAGESHWOR RURAL MUNICIPALITY	136	39	68	22	7	0
70505 PARASHURAM MUNICIPALITY	175	37	60	63	15	0
70506 AALITAL RURAL MUNICIPALITY	89	28	24	26	11	0
70507 GANYAPDHURA RURAL MUNICIPALITY	39	11	20	7	1	0
Doti District	324	24	63	174	63	0
70601 PURBICHOUKI RURAL MUNICIPALITY	24	2	4	15	3	0
70602 SAYAL RURAL MUNICIPALITY	10	1	3	4	2	0
70603 AADARSHA RURAL MUNICIPALITY	21	2	8	8	3	0
70604 SHIKHAR MUNICIPALITY	52	5	9	26	12	0
70605 DIPAYAL SILGADHI MUNICIPALITY	116	1	3	83	29	0
70606 K.I. SINGH RURAL MUNICIPALITY	29	2	12	13	2	0
70607 BOGATAN FUDISAL RURAL MUNICIPALITY	12	2	5	5	0	0
70608 BADI KEDAR RURAL MUNICIPALITY	23	7	7	5	4	0
70609 JORAYAL RURAL MUNICIPALITY	37	2	12	15	8	0

1) NSIC stands for Nepal Standard Industrial Classification.

2) Includes "Not reported ", "Unknown" and so on.

Table 2-1 Number of Establishments by Section of Industrial Classification and Working Hours per Day and Local Level

District and Local Level	Section of NSIC <sup>1)</sup>					
	C					
	Manufacturing					
	Working Hours per Day					
	Total	Less than 8 Hours	8 to 10 Hours	11 to 12 Hours	13 Hours or more	Not Stated <sup>2)</sup>
Achham District	333	42	102	138	51	0
70701 PANCHDEBAL BINAYAK MUNICIPALITY	34	9	17	5	3	0
70702 RAMAROSHAN RURAL MUNICIPALITY	31	0	6	14	11	0
70703 MELLEKH RURAL MUNICIPALITY	23	6	4	11	2	0
70704 SANPHEBAGAR MUNICIPALITY	103	7	25	56	15	0
70705 CHAURPATI RURAL MUNICIPALITY	33	4	12	15	2	0
70706 MANGALSEN MUNICIPALITY	54	9	15	21	9	0
70707 BANNIGADHI JAYAGADH RURAL MUNICIPALITY	17	0	3	9	5	0
70708 KAMAL BAZAR MUNICIPALITY	16	2	12	1	1	0
70709 DHAKARI RURAL MUNICIPALITY	13	5	4	3	1	0
70710 TURMAKHAND RURAL MUNICIPALITY	9	0	4	3	2	0
Kailali West District	2,308	101	840	1,057	310	0
70801 MOHANYAL RURAL MUNICIPALITY	20	0	5	12	3	0
70802 CHURE RURAL MUNICIPALITY	31	3	3	15	10	0
70803 GODAWARI MUNICIPALITY	305	15	101	149	40	0
70804 GAURIGANGA MUNICIPALITY	168	1	22	112	33	0
70805 GHODAGHODI MUNICIPALITY	144	4	34	77	29	0
70806 BARDAGORIYA RURAL MUNICIPALITY	55	2	13	26	14	0
70807 LAMKI CHUHA MUNICIPALITY	213	6	67	97	43	0
70808 JANAKI RURAL MUNICIPALITY	96	3	47	42	4	0
70809 JOSHIPUR RURAL MUNICIPALITY	75	2	45	23	5	0
70810 TIKAPUR MUNICIPALITY	391	28	181	158	24	0
70811 BHAJANI MUNICIPALITY	73	2	27	36	8	0
70812 KAILARI RURAL MUNICIPALITY	87	2	34	34	17	0
70813 DHANGADHI SUB-METROPOLITAN CITY	650	33	261	276	80	0
Kanchanpur District	1,340	53	478	677	132	0
70901 KRISHNAPUR MUNICIPALITY	98	2	34	48	14	0
70902 SHUKLAPHANTA MUNICIPALITY	140	12	68	48	12	0
70903 BEDKOT MUNICIPALITY	131	1	60	67	3	0
70904 BHIMDATTA MUNICIPALITY	481	18	172	235	56	0
70905 MAHAKALI MUNICIPALITY	103	0	19	77	7	0
70906 LALJHADI RURAL MUNICIPALITY	70	2	22	42	4	0
70907 PUNARBAS MUNICIPALITY	126	4	24	78	20	0
70908 BELOURI MUNICIPALITY	139	11	47	67	14	0
70909 BELDANDI RURAL MUNICIPALITY	52	3	32	15	2	0

1) NSIC stands for Nepal Standard Industrial Classification.

2) Includes "Not reported", "Unknown" and so on.



Table 2-1 Number of Establishments by Section of Industrial Classification and Working Hours per Day and Local Level

District and Local Level	Section of NSIC <sup>1)</sup>					
	B+D+E+F					
	Mining, Electricity, gas, Water supply & Construction					
	Working Hours per Day					
Total	Less than 8 Hours	8 to 10 Hours	11 to 12 Hours	13 Hours or more	Not Stated <sup>2)</sup>	
Sudurpashchim Province						
Total	544	306	68	108	58	4
Sub-Metropolitan City	25	6	12	5	2	0
Municipality	344	210	41	74	18	1
Rural Municipality	175	90	15	29	38	3
701 Bajura						
Total	24	8	5	2	9	0
Municipality	4	3	1	0	0	0
Rural Municipality	20	5	4	2	9	0
702 Bajhang						
Total	73	38	5	13	14	3
Municipality	14	9	1	2	2	0
Rural Municipality	59	29	4	11	12	3
703 Darchula						
Total	39	13	6	12	8	0
Municipality	12	4	2	5	1	0
Rural Municipality	27	9	4	7	7	0
704 Baitadi						
Total	15	6	2	4	2	1
Municipality	12	6	2	3	0	1
Rural Municipality	3	0	0	1	2	0
705 Dadeldhura						
Total	43	31	4	5	3	0
Municipality	37	28	4	3	2	0
Rural Municipality	6	3	0	2	1	0

1) NSIC stands for Nepal Standard Industrial Classification.

2) Includes "Not reported ", "Unknown" and so on.

Table 2-1 Number of Establishments by Section of Industrial Classification and Working Hours per Day and Local Level

District and Local Level	Section of NSIC <sup>1)</sup>					
	B+D+E+F					
	Mining, Electricity, gas, Water supply & Construction					
	Working Hours per Day					
	Total	Less than 8 Hours	8 to 10 Hours	11 to 12 Hours	13 Hours or more	Not Stated <sup>2)</sup>
<b>706 Doti</b>						
Total	84	35	5	37	7	0
Municipality	56	15	5	34	2	0
Rural Municipality	28	20	0	3	5	0
<b>707 Achham</b>						
Total	30	19	2	3	6	0
Municipality	19	11	1	2	5	0
Rural Municipality	11	8	1	1	1	0
<b>708 Kailali</b>						
Total	84	41	20	15	8	0
Sub-Metropolitan City	25	6	12	5	2	0
Municipality	41	21	6	9	5	0
Rural Municipality	18	14	2	1	1	0
<b>709 Kanchanpur</b>						
Total	152	115	19	17	1	0
Municipality	149	113	19	16	1	0
Rural Municipality	3	2	0	1	0	0

1) NSIC stands for Nepal Standard Industrial Classification.

2) Includes "Not reported", "Unknown" and so on.

Table 2-1 Number of Establishments by Section of Industrial Classification and Working Hours per Day and Local Level

District and Local Level	Section of NSIC <sup>1)</sup>					
	B+D+E+F					
	Mining, Electricity, gas, Water supply & Construction					
	Working Hours per Day					
Total	Less than 8 Hours	8 to 10 Hours	11 to 12 Hours	13 Hours or more	Not Stated <sup>2)</sup>	
Bajura District	24	8	5	2	9	0
70101 HIMALI RURAL MUNICIPALITY	1	1	0	0	0	0
70102 GAUMUL RURAL MUNICIPALITY	12	2	4	1	5	0
70103 BUDHINANDA MUNICIPALITY	0	0	0	0	0	0
70104 SWAMIKARTIK KHAPAR RURAL MUNICIPALITY	0	0	0	0	0	0
70105 JAGANNATH RURAL MUNICIPALITY	1	0	0	1	0	0
70106 BADIMALIKA MUNICIPALITY	2	2	0	0	0	0
70107 KHAPTAD CHHEDEDAHA RURAL MUNICIPALITY	6	2	0	0	4	0
70108 BUDHIGANGA MUNICIPALITY	2	1	1	0	0	0
70109 TRIBENI MUNICIPALITY	0	0	0	0	0	0
Bajhang District	73	38	5	13	14	3
70201 SAIPAL RURAL MUNICIPALITY	0	0	0	0	0	0
70202 BUNGAL MUNICIPALITY	4	1	1	2	0	0
70203 SURMA RURAL MUNICIPALITY	4	1	1	1	1	0
70204 TALKOT RURAL MUNICIPALITY	5	4	0	0	1	0
70205 MASTA RURAL MUNICIPALITY	6	5	0	1	0	0
70206 JAYAPRITHBI MUNICIPALITY	10	8	0	0	2	0
70207 CHHABIS PATHIBHARA RURAL MUNICIPALITY	13	4	2	3	3	1
70208 DURGATHALI RURAL MUNICIPALITY	11	8	0	1	0	2
70209 KEDARSYUN RURAL MUNICIPALITY	3	1	0	2	0	0
70210 BITTHADCHIR RURAL MUNICIPALITY	2	1	0	0	1	0
70211 THALARA RURAL MUNICIPALITY	5	4	0	0	1	0
70212 KHAPTAD CHHANNA RURAL MUNICIPALITY	10	1	1	3	5	0
Darchula District	39	13	6	12	8	0
70301 BYAS RURAL MUNICIPALITY	5	0	0	1	4	0
70302 DUHUN RURAL MUNICIPALITY	3	1	2	0	0	0
70303 MAHAKALI MUNICIPALITY	6	3	1	1	1	0
70304 NAUGAD RURAL MUNICIPALITY	1	0	0	1	0	0
70305 APIHIMAL RURAL MUNICIPALITY	5	0	0	3	2	0
70306 MARMA RURAL MUNICIPALITY	4	0	2	2	0	0
70307 SHAILYASHIKHAR MUNICIPALITY	6	1	1	4	0	0
70308 MALIKARJUN RURAL MUNICIPALITY	5	4	0	0	1	0
70309 LEKAM RURAL MUNICIPALITY	4	4	0	0	0	0
Baitadi District	15	6	2	4	2	1
70401 DILASAINI RURAL MUNICIPALITY	0	0	0	0	0	0
70402 DOGADA KEDAR RURAL MUNICIPALITY	1	0	0	1	0	0
70403 PUCHAUNDI MUNICIPALITY	4	2	0	2	0	0
70404 SURNAYA RURAL MUNICIPALITY	2	0	0	0	2	0
70405 DASHARATHCHAND MUNICIPALITY	6	2	2	1	0	1
70406 PANCHESHWOR RURAL MUNICIPALITY	0	0	0	0	0	0
70407 SHIVANATH RURAL MUNICIPALITY	0	0	0	0	0	0
70408 MELAULI MUNICIPALITY	1	1	0	0	0	0
70409 PATAM MUNICIPALITY	1	1	0	0	0	0
70410 SIGAS RURAL MUNICIPALITY	0	0	0	0	0	0
Dadeldhura District	43	31	4	5	3	0
70501 NAWADURGA RURAL MUNICIPALITY	1	1	0	0	0	0
70502 AMARGADHI MUNICIPALITY	7	4	1	2	0	0
70503 AJAYAMERU RURAL MUNICIPALITY	0	0	0	0	0	0
70504 BHAGESHWOR RURAL MUNICIPALITY	2	2	0	0	0	0
70505 PARASHURAM MUNICIPALITY	30	24	3	1	2	0
70506 AALITAL RURAL MUNICIPALITY	2	0	0	2	0	0
70507 GANYAPDHURA RURAL MUNICIPALITY	1	0	0	0	1	0
Doti District	84	35	5	37	7	0
70601 PURBICHOUKI RURAL MUNICIPALITY	8	8	0	0	0	0
70602 SAYAL RURAL MUNICIPALITY	2	1	0	0	1	0
70603 AADARSHA RURAL MUNICIPALITY	3	3	0	0	0	0
70604 SHIKHAR MUNICIPALITY	2	2	0	0	0	0
70605 DIPAYAL SILGADHI MUNICIPALITY	54	13	5	34	2	0
70606 K.I. SINGH RURAL MUNICIPALITY	2	1	0	1	0	0
70607 BOGATAN FUDISAL RURAL MUNICIPALITY	5	3	0	2	0	0
70608 BADI KEDAR RURAL MUNICIPALITY	1	1	0	0	0	0
70609 JORAYAL RURAL MUNICIPALITY	7	3	0	0	4	0

1) NSIC stands for Nepal Standard Industrial Classification.

2) Includes "Not reported ", "Unknown" and so on.

Table 2-1 Number of Establishments by Section of Industrial Classification and Working Hours per Day and Local Level

District and Local Level	Section of NSIC <sup>1)</sup>					
	B+D+E+F					
	Mining, Electricity, gas, Water supply & Construction					
	Working Hours per Day					
Total	Less than 8 Hours	8 to 10 Hours	11 to 12 Hours	13 Hours or more	Not Stated <sup>2)</sup>	
Achham District	30	19	2	3	6	0
70701 PANCHDEBAL BINAYAK MUNICIPALITY	8	2	0	2	4	0
70702 RAMAROSHAN RURAL MUNICIPALITY	6	5	0	0	1	0
70703 MELLEKH RURAL MUNICIPALITY	3	3	0	0	0	0
70704 SANPHEBAGAR MUNICIPALITY	6	5	0	0	1	0
70705 CHAURPATI RURAL MUNICIPALITY	2	0	1	1	0	0
70706 MANGALSEN MUNICIPALITY	3	3	0	0	0	0
70707 BANNIGADHI JAYAGADH RURAL MUNICIPALITY	0	0	0	0	0	0
70708 KAMAL BAZAR MUNICIPALITY	2	1	1	0	0	0
70709 DHAKARI RURAL MUNICIPALITY	0	0	0	0	0	0
70710 TURMAKHAND RURAL MUNICIPALITY	0	0	0	0	0	0
Kailali West District	84	41	20	15	8	0
70801 MOHANYAL RURAL MUNICIPALITY	0	0	0	0	0	0
70802 CHURE RURAL MUNICIPALITY	1	1	0	0	0	0
70803 GODAWARI MUNICIPALITY	9	3	1	1	4	0
70804 GAURIGANGA MUNICIPALITY	3	1	0	2	0	0
70805 GHODAGHODI MUNICIPALITY	7	1	3	3	0	0
70806 BARDAGORIYA RURAL MUNICIPALITY	2	1	1	0	0	0
70807 LAMKI CHUHA MUNICIPALITY	15	11	2	1	1	0
70808 JANAKI RURAL MUNICIPALITY	13	12	0	1	0	0
70809 JOSHIPUR RURAL MUNICIPALITY	2	0	1	0	1	0
70810 TIKAPUR MUNICIPALITY	6	4	0	2	0	0
70811 BHAJANI MUNICIPALITY	1	1	0	0	0	0
70812 KAILARI RURAL MUNICIPALITY	0	0	0	0	0	0
70813 DHANGADHI SUB-METROPOLITAN CITY	25	6	12	5	2	0
Kanchanpur District	152	115	19	17	1	0
70901 KRISHNAPUR MUNICIPALITY	0	0	0	0	0	0
70902 SHUKLAPHANTA MUNICIPALITY	4	4	0	0	0	0
70903 BEDKOT MUNICIPALITY	16	10	1	5	0	0
70904 BHIMDATTA MUNICIPALITY	122	96	16	9	1	0
70905 MAHAKALI MUNICIPALITY	3	1	1	1	0	0
70906 LALJHADI RURAL MUNICIPALITY	3	2	0	1	0	0
70907 PUNARBAS MUNICIPALITY	0	0	0	0	0	0
70908 BELOURI MUNICIPALITY	4	2	1	1	0	0
70909 BELDANDI RURAL MUNICIPALITY	0	0	0	0	0	0

1) NSIC stands for Nepal Standard Industrial Classification.

2) Includes "Not reported", "Unknown" and so on.

Table 2-1 Number of Establishments by Section of Industrial Classification and Working Hours per Day and Local Level

District and Local Level	Section of NSIC <sup>1)</sup>					
	G					
	Wholesale and Retail Trade					
	Working Hours per Day					
	Total	Less than 8 Hours	8 to 10 Hours	11 to 12 Hours	13 Hours or more	Not Stated <sup>2)</sup>
Sudurpashchim Province						
Total	33,398	1,118	5,721	16,547	10,010	2
Sub-Metropolitan City	3,579	81	725	1,744	1,029	0
Municipality	19,914	522	3,180	10,497	5,713	2
Rural Municipality	9,905	515	1,816	4,306	3,268	0
701 Bajura						
Total	1,898	61	131	636	1,070	0
Municipality	1,181	28	67	409	677	0
Rural Municipality	717	33	64	227	393	0
702 Bajhang						
Total	2,899	160	357	1,268	1,114	0
Municipality	950	30	98	418	404	0
Rural Municipality	1,949	130	259	850	710	0
703 Darchula						
Total	1,589	78	282	790	439	0
Municipality	790	20	151	399	220	0
Rural Municipality	799	58	131	391	219	0
704 Baitadi						
Total	2,049	100	509	960	478	2
Municipality	1,283	60	316	677	228	2
Rural Municipality	766	40	193	283	250	0
705 Dadeldhura						
Total	1,804	125	495	736	448	0
Municipality	1,044	51	300	438	255	0
Rural Municipality	760	74	195	298	193	0

1) NSIC stands for Nepal Standard Industrial Classification.

2) Includes "Not reported", "Unknown" and so on.

Table 2-1 Number of Establishments by Section of Industrial Classification and Working Hours per Day and Local Level

District and Local Level	Section of NSIC <sup>1)</sup>					
	G					
	Wholesale and Retail Trade					
	Working Hours per Day					
	Total	Less than 8 Hours	8 to 10 Hours	11 to 12 Hours	13 Hours or more	Not Stated <sup>2)</sup>
<b>706 Doti</b>						
Total	1,856	55	176	988	637	0
Municipality	834	8	44	476	306	0
Rural Municipality	1,022	47	132	512	331	0
<b>707 Achham</b>						
Total	2,283	131	412	979	761	0
Municipality	1,182	57	216	489	420	0
Rural Municipality	1,101	74	196	490	341	0
<b>708 Kailali</b>						
Total	12,440	252	2,236	6,312	3,640	0
Sub-Metropolitan City	3,579	81	725	1,744	1,029	0
Municipality	6,611	118	1,007	3,615	1,871	0
Rural Municipality	2,250	53	504	953	740	0
<b>709 Kanchanpur</b>						
Total	6,580	156	1,123	3,878	1,423	0
Municipality	6,039	150	981	3,576	1,332	0
Rural Municipality	541	6	142	302	91	0

1) NSIC stands for Nepal Standard Industrial Classification.

2) Includes "Not reported", "Unknown" and so on.

Table 2-1 Number of Establishments by Section of Industrial Classification and Working Hours per Day and Local Level

District and Local Level	Section of NSIC <sup>1)</sup>					
	G					
	Wholesale and Retail Trade					
	Working Hours per Day					
	Total	Less than 8 Hours	8 to 10 Hours	11 to 12 Hours	13 Hours or more	Not Stated <sup>2)</sup>
Bajura District	1,898	61	131	636	1,070	0
70101 HIMALI RURAL MUNICIPALITY	110	2	11	47	50	0
70102 GAUMUL RURAL MUNICIPALITY	104	0	4	16	84	0
70103 BUDHINANDA MUNICIPALITY	322	0	9	220	93	0
70104 SWAMIKARTIK KHAPAR RURAL MUNICIPALITY	111	3	16	22	70	0
70105 JAGANNATH RURAL MUNICIPALITY	145	23	25	40	57	0
70106 BADIMALIKA MUNICIPALITY	370	7	11	49	303	0
70107 KHAPTAD CHHEDEDAHA RURAL MUNICIPALITY	247	5	8	102	132	0
70108 BUDHIGANGA MUNICIPALITY	281	6	19	52	204	0
70109 TRIBENI MUNICIPALITY	208	15	28	88	77	0
Bajhang District	2,899	160	357	1,268	1,114	0
70201 SAIPAL RURAL MUNICIPALITY	30	2	10	11	7	0
70202 BUNGAL MUNICIPALITY	378	14	32	141	191	0
70203 SURMA RURAL MUNICIPALITY	154	4	44	80	26	0
70204 TALKOT RURAL MUNICIPALITY	198	12	23	59	104	0
70205 MASTA RURAL MUNICIPALITY	252	27	23	96	106	0
70206 JAYAPRITHBI MUNICIPALITY	572	16	66	277	213	0
70207 CHHABIS PATHIBHARA RURAL MUNICIPALITY	228	2	14	115	97	0
70208 DURGATHALI RURAL MUNICIPALITY	178	0	10	95	73	0
70209 KEDARSYUN RURAL MUNICIPALITY	333	28	59	105	141	0
70210 BITTHADCHIR RURAL MUNICIPALITY	216	14	33	96	73	0
70211 THALARA RURAL MUNICIPALITY	151	36	24	33	58	0
70212 KHAPTAD CHHANNA RURAL MUNICIPALITY	209	5	19	160	25	0
Darchula District	1,589	78	282	790	439	0
70301 BYAS RURAL MUNICIPALITY	99	3	17	47	32	0
70302 DUHUN RURAL MUNICIPALITY	102	5	15	40	42	0
70303 MAHAKALI MUNICIPALITY	527	13	95	227	192	0
70304 NAUGAD RURAL MUNICIPALITY	146	1	4	109	32	0
70305 APIHIMAL RURAL MUNICIPALITY	61	12	13	18	18	0
70306 MARMA RURAL MUNICIPALITY	128	9	29	53	37	0
70307 SHAILYASHIKHAR MUNICIPALITY	263	7	56	172	28	0
70308 MALIKARJUN RURAL MUNICIPALITY	157	17	32	72	36	0
70309 LEKAM RURAL MUNICIPALITY	106	11	21	52	22	0
Baitadi District	2,049	100	509	960	478	2
70401 DILASAINI RURAL MUNICIPALITY	167	26	110	20	11	0
70402 DOGADA KEDAR RURAL MUNICIPALITY	206	3	22	99	82	0
70403 PUCHAUNDI MUNICIPALITY	360	14	149	156	39	2
70404 SURNAYA RURAL MUNICIPALITY	170	2	19	35	114	0
70405 DASHARATHCHAND MUNICIPALITY	449	23	73	247	106	0
70406 PANCHESHWOR RURAL MUNICIPALITY	92	5	14	50	23	0
70407 SHIVANATH RURAL MUNICIPALITY	65	1	18	39	7	0
70408 MELAULI MUNICIPALITY	152	10	18	94	30	0
70409 PATAM MUNICIPALITY	322	13	76	180	53	0
70410 SIGAS RURAL MUNICIPALITY	66	3	10	40	13	0
Dadeldhura District	1,804	125	495	736	448	0
70501 NAWADURGA RURAL MUNICIPALITY	192	34	29	67	62	0
70502 AMARGADHI MUNICIPALITY	608	17	165	305	121	0
70503 AJAYAMERU RURAL MUNICIPALITY	141	14	51	51	25	0
70504 BHAGESHWOR RURAL MUNICIPALITY	146	5	65	54	22	0
70505 PARASHURAM MUNICIPALITY	436	34	135	133	134	0
70506 AALITAL RURAL MUNICIPALITY	126	6	18	54	48	0
70507 GANYAPDHURA RURAL MUNICIPALITY	155	15	32	72	36	0
Doti District	1,856	55	176	988	637	0
70601 PURBICHOUKI RURAL MUNICIPALITY	122	4	10	71	37	0
70602 SAYAL RURAL MUNICIPALITY	119	7	20	76	16	0
70603 AADARSHA RURAL MUNICIPALITY	196	13	24	89	70	0
70604 SHIKHAR MUNICIPALITY	294	3	37	168	86	0
70605 DIPAYAL SILGADHI MUNICIPALITY	540	5	7	308	220	0
70606 K.I. SINGH RURAL MUNICIPALITY	138	3	12	76	47	0
70607 BOGATAN FUDISAL RURAL MUNICIPALITY	115	3	9	60	43	0
70608 BADI KEDAR RURAL MUNICIPALITY	128	12	25	39	52	0
70609 JORAYAL RURAL MUNICIPALITY	204	5	32	101	66	0

1) NSIC stands for Nepal Standard Industrial Classification.

2) Includes "Not reported ", "Unknown" and so on.

Table 2-1 Number of Establishments by Section of Industrial Classification and Working Hours per Day and Local Level

District and Local Level	Section of NSIC <sup>1)</sup>					
	G					
	Wholesale and Retail Trade					
	Working Hours per Day					
	Total	Less than 8 Hours	8 to 10 Hours	11 to 12 Hours	13 Hours or more	Not Stated <sup>2)</sup>
Achham District	2,283	131	412	979	761	0
70701 PANCHDEBAL BINAYAK MUNICIPALITY	156	28	83	34	11	0
70702 RAMAROSHAN RURAL MUNICIPALITY	226	5	18	81	122	0
70703 MELLEKH RURAL MUNICIPALITY	151	21	40	62	28	0
70704 SANPHEBAGAR MUNICIPALITY	569	17	42	243	267	0
70705 CHAURPATI RURAL MUNICIPALITY	206	7	31	137	31	0
70706 MANGALSEN MUNICIPALITY	299	9	27	147	116	0
70707 BANNIGADHI JAYAGADH RURAL MUNICIPALITY	137	3	15	64	55	0
70708 KAMAL BAZAR MUNICIPALITY	158	3	64	65	26	0
70709 DHAKARI RURAL MUNICIPALITY	222	34	68	68	52	0
70710 TURMAKHAND RURAL MUNICIPALITY	159	4	24	78	53	0
Kailali West District	12,440	252	2,236	6,312	3,640	0
70801 MOHANYAL RURAL MUNICIPALITY	169	7	24	80	58	0
70802 CHURE RURAL MUNICIPALITY	176	1	7	41	127	0
70803 GODAWARI MUNICIPALITY	1,539	33	206	817	483	0
70804 GAURIGANGA MUNICIPALITY	762	10	51	512	189	0
70805 GHODAGHODI MUNICIPALITY	906	9	83	533	281	0
70806 BARDAGORIYA RURAL MUNICIPALITY	370	4	46	153	167	0
70807 LAMKI CHUHA MUNICIPALITY	1,217	14	176	536	491	0
70808 JANAKI RURAL MUNICIPALITY	495	16	77	204	198	0
70809 JOSHIPUR RURAL MUNICIPALITY	510	14	235	184	77	0
70810 TIKAPUR MUNICIPALITY	1,734	44	404	1,016	270	0
70811 BHAJANI MUNICIPALITY	453	8	87	201	157	0
70812 KAILARI RURAL MUNICIPALITY	530	11	115	291	113	0
70813 DHANGADHI SUB-METROPOLITAN CITY	3,579	81	725	1,744	1,029	0
Kanchanpur District	6,580	156	1,123	3,878	1,423	0
70901 KRISHNAPUR MUNICIPALITY	426	6	90	238	92	0
70902 SHUKLAPHANTA MUNICIPALITY	599	22	122	282	173	0
70903 BEDKOT MUNICIPALITY	608	10	92	392	114	0
70904 BHIMDATTA MUNICIPALITY	2,534	81	450	1,417	586	0
70905 MAHAKALI MUNICIPALITY	474	3	47	348	76	0
70906 LALJHADI RURAL MUNICIPALITY	284	2	30	193	59	0
70907 PUNARBAS MUNICIPALITY	800	6	49	542	203	0
70908 BELOURI MUNICIPALITY	598	22	131	357	88	0
70909 BELDANDI RURAL MUNICIPALITY	257	4	112	109	32	0

1) NSIC stands for Nepal Standard Industrial Classification.

2) Includes "Not reported", "Unknown" and so on.



Table 2-1 Number of Establishments by Section of Industrial Classification and Working Hours per Day and Local Level

District and Local Level	Section of NSIC <sup>1)</sup>					
	H+J					
	Transportation and Storage, Information and Communication					
	Working Hours per Day					
	Total	Less than 8 Hours	8 to 10 Hours	11 to 12 Hours	13 Hours or more	Not Stated <sup>2)</sup>
Sudurpashchim Province						
Total	383	202	38	53	90	0
Sub-Metropolitan City	34	4	13	12	5	0
Municipality	231	101	20	37	73	0
Rural Municipality	118	97	5	4	12	0
701 Bajura						
Total	20	14	0	1	5	0
Municipality	12	6	0	1	5	0
Rural Municipality	8	8	0	0	0	0
702 Bajhang						
Total	32	28	0	1	3	0
Municipality	13	9	0	1	3	0
Rural Municipality	19	19	0	0	0	0
703 Darchula						
Total	55	33	7	4	11	0
Municipality	24	11	2	2	9	0
Rural Municipality	31	22	5	2	2	0
704 Baitadi						
Total	36	30	0	2	4	0
Municipality	23	18	0	2	3	0
Rural Municipality	13	12	0	0	1	0
705 Dadeldhura						
Total	35	21	1	4	9	0
Municipality	24	11	1	3	9	0
Rural Municipality	11	10	0	1	0	0

1) NSIC stands for Nepal Standard Industrial Classification.

2) Includes "Not reported ", "Unknown" and so on.

Table 2-1 Number of Establishments by Section of Industrial Classification and Working Hours per Day and Local Level

District and Local Level	Section of NSIC <sup>1)</sup>					
	H+J					
	Transportation and Storage, Information and Communication					
	Working Hours per Day					
	Total	Less than 8 Hours	8 to 10 Hours	11 to 12 Hours	13 Hours or more	Not Stated <sup>2)</sup>
<b>706 Doti</b>						
Total	29	17	0	2	10	0
Municipality	18	6	0	2	10	0
Rural Municipality	11	11	0	0	0	0
<b>707 Achham</b>						
Total	41	25	1	1	14	0
Municipality	25	15	1	0	9	0
Rural Municipality	16	10	0	1	5	0
<b>708 Kailali</b>						
Total	84	18	19	24	23	0
Sub-Metropolitan City	34	4	13	12	5	0
Municipality	41	9	6	12	14	0
Rural Municipality	9	5	0	0	4	0
<b>709 Kanchanpur</b>						
Total	51	16	10	14	11	0
Municipality	51	16	10	14	11	0
Rural Municipality	0	0	0	0	0	0

1) NSIC stands for Nepal Standard Industrial Classification.

2) Includes "Not reported ", "Unknown" and so on.

Table 2-1 Number of Establishments by Section of Industrial Classification and Working Hours per Day and Local Level

District and Local Level	Section of NSIC <sup>1)</sup>					
	H+J					
	Transportation and Storage, Information and Communication					
	Working Hours per Day					
Total	Less than 8 Hours	8 to 10 Hours	11 to 12 Hours	13 Hours or more	Not Stated <sup>2)</sup>	
Bajura District	20	14	0	1	5	0
70101 HIMALI RURAL MUNICIPALITY	1	1	0	0	0	0
70102 GAUMUL RURAL MUNICIPALITY	1	1	0	0	0	0
70103 BUDHINANDA MUNICIPALITY	1	0	0	1	0	0
70104 SWAMIKARTIK KHAPAR RURAL MUNICIPALITY	1	1	0	0	0	0
70105 JAGANNATH RURAL MUNICIPALITY	1	1	0	0	0	0
70106 BADIMALIKA MUNICIPALITY	7	3	0	0	4	0
70107 KHAPTAD CHHEDEDAHA RURAL MUNICIPALITY	4	4	0	0	0	0
70108 BUDHIGANGA MUNICIPALITY	1	1	0	0	0	0
70109 TRIBENI MUNICIPALITY	3	2	0	0	1	0
Bajhang District	32	28	0	1	3	0
70201 SAIPAL RURAL MUNICIPALITY	1	1	0	0	0	0
70202 BUNGAL MUNICIPALITY	3	3	0	0	0	0
70203 SURMA RURAL MUNICIPALITY	1	1	0	0	0	0
70204 TALKOT RURAL MUNICIPALITY	1	1	0	0	0	0
70205 MASTA RURAL MUNICIPALITY	3	3	0	0	0	0
70206 JAYAPRITHBI MUNICIPALITY	10	6	0	1	3	0
70207 CHHABIS PATHIBHARA RURAL MUNICIPALITY	2	2	0	0	0	0
70208 DURGATHALI RURAL MUNICIPALITY	1	1	0	0	0	0
70209 KEDARSYUN RURAL MUNICIPALITY	1	1	0	0	0	0
70210 BITTHADCHIR RURAL MUNICIPALITY	1	1	0	0	0	0
70211 THALARA RURAL MUNICIPALITY	4	4	0	0	0	0
70212 KHAPTAD CHHANNA RURAL MUNICIPALITY	4	4	0	0	0	0
Darchula District	55	33	7	4	11	0
70301 BYAS RURAL MUNICIPALITY	4	4	0	0	0	0
70302 DUHUN RURAL MUNICIPALITY	2	2	0	0	0	0
70303 MAHAKALI MUNICIPALITY	17	5	2	1	9	0
70304 NAUGAD RURAL MUNICIPALITY	1	1	0	0	0	0
70305 APIHIMAL RURAL MUNICIPALITY	0	0	0	0	0	0
70306 MARMA RURAL MUNICIPALITY	3	3	0	0	0	0
70307 SHAILYASHIKHAR MUNICIPALITY	7	6	0	1	0	0
70308 MALIKARJUN RURAL MUNICIPALITY	6	4	2	0	0	0
70309 LEKAM RURAL MUNICIPALITY	15	8	3	2	2	0
Baitadi District	36	30	0	2	4	0
70401 DILASAINI RURAL MUNICIPALITY	1	1	0	0	0	0
70402 DOGADA KEDAR RURAL MUNICIPALITY	5	4	0	0	1	0
70403 PUCHAUNDI MUNICIPALITY	7	6	0	1	0	0
70404 SURNAYA RURAL MUNICIPALITY	5	5	0	0	0	0
70405 DASHARATHCHAND MUNICIPALITY	9	6	0	0	3	0
70406 PANCHESHWOR RURAL MUNICIPALITY	0	0	0	0	0	0
70407 SHIVANATH RURAL MUNICIPALITY	0	0	0	0	0	0
70408 MELAULI MUNICIPALITY	0	0	0	0	0	0
70409 PATAM MUNICIPALITY	7	6	0	1	0	0
70410 SIGAS RURAL MUNICIPALITY	2	2	0	0	0	0
Dadeldhura District	35	21	1	4	9	0
70501 NAWADURGA RURAL MUNICIPALITY	4	4	0	0	0	0
70502 AMARGADHI MUNICIPALITY	19	9	1	1	8	0
70503 AJAYAMERU RURAL MUNICIPALITY	1	1	0	0	0	0
70504 BHAGESHWOR RURAL MUNICIPALITY	3	2	0	1	0	0
70505 PARASHURAM MUNICIPALITY	5	2	0	2	1	0
70506 AALITAL RURAL MUNICIPALITY	2	2	0	0	0	0
70507 GANYAPDHURA RURAL MUNICIPALITY	1	1	0	0	0	0
Doti District	29	17	0	2	10	0
70601 PURBICHOUKI RURAL MUNICIPALITY	5	5	0	0	0	0
70602 SAYAL RURAL MUNICIPALITY	1	1	0	0	0	0
70603 AADARSHA RURAL MUNICIPALITY	1	1	0	0	0	0
70604 SHIKHAR MUNICIPALITY	0	0	0	0	0	0
70605 DIPAYAL SILGADHI MUNICIPALITY	18	6	0	2	10	0
70606 K.I. SINGH RURAL MUNICIPALITY	0	0	0	0	0	0
70607 BOGATAN FUDISAL RURAL MUNICIPALITY	1	1	0	0	0	0
70608 BADI KEDAR RURAL MUNICIPALITY	2	2	0	0	0	0
70609 JORAYAL RURAL MUNICIPALITY	1	1	0	0	0	0

1) NSIC stands for Nepal Standard Industrial Classification.

2) Includes "Not reported ", "Unknown" and so on.

Table 2-1 Number of Establishments by Section of Industrial Classification and Working Hours per Day and Local Level

District and Local Level	Section of NSIC <sup>1)</sup>					
	H+J					
	Transportation and Storage, Information and Communication					
	Working Hours per Day					
	Total	Less than 8 Hours	8 to 10 Hours	11 to 12 Hours	13 Hours or more	Not Stated <sup>2)</sup>
Achham District	41	25	1	1	14	0
70701 PANCHDEBAL BINAYAK MUNICIPALITY	4	2	0	0	2	0
70702 RAMAROSHAN RURAL MUNICIPALITY	3	3	0	0	0	0
70703 MELLEKH RURAL MUNICIPALITY	1	1	0	0	0	0
70704 SANPHEBAGAR MUNICIPALITY	8	6	1	0	1	0
70705 CHAURPATI RURAL MUNICIPALITY	2	1	0	0	1	0
70706 MANGALSEN MUNICIPALITY	13	7	0	0	6	0
70707 BANNIGADHI JAYAGADH RURAL MUNICIPALITY	6	1	0	1	4	0
70708 KAMAL BAZAR MUNICIPALITY	0	0	0	0	0	0
70709 DHAKARI RURAL MUNICIPALITY	2	2	0	0	0	0
70710 TURMAKHAND RURAL MUNICIPALITY	2	2	0	0	0	0
Kailali West District	84	18	19	24	23	0
70801 MOHANYAL RURAL MUNICIPALITY	0	0	0	0	0	0
70802 CHURE RURAL MUNICIPALITY	3	3	0	0	0	0
70803 GODAWARI MUNICIPALITY	15	7	3	4	1	0
70804 GAURIGANGA MUNICIPALITY	2	0	0	2	0	0
70805 GHODAGHODI MUNICIPALITY	6	0	0	1	5	0
70806 BARDAGORIYA RURAL MUNICIPALITY	1	0	0	0	1	0
70807 LAMKI CHUHA MUNICIPALITY	5	0	1	0	4	0
70808 JANAKI RURAL MUNICIPALITY	1	1	0	0	0	0
70809 JOSHIPUR RURAL MUNICIPALITY	1	0	0	0	1	0
70810 TIKAPUR MUNICIPALITY	9	0	2	4	3	0
70811 BHAJANI MUNICIPALITY	4	2	0	1	1	0
70812 KAILARI RURAL MUNICIPALITY	3	1	0	0	2	0
70813 DHANGADHI SUB-METROPOLITIAN CITY	34	4	13	12	5	0
Kanchanpur District	51	16	10	14	11	0
70901 KRISHNAPUR MUNICIPALITY	1	1	0	0	0	0
70902 SHUKLAPHANTA MUNICIPALITY	1	1	0	0	0	0
70903 BEDKOT MUNICIPALITY	1	0	0	1	0	0
70904 BHIMDATTA MUNICIPALITY	36	8	10	9	9	0
70905 MAHAKALI MUNICIPALITY	0	0	0	0	0	0
70906 LALJHADI RURAL MUNICIPALITY	0	0	0	0	0	0
70907 PUNARBAS MUNICIPALITY	6	3	0	2	1	0
70908 BELOURI MUNICIPALITY	6	3	0	2	1	0
70909 BELDANDI RURAL MUNICIPALITY	0	0	0	0	0	0

1) NSIC stands for Nepal Standard Industrial Classification.

2) Includes "Not reported", "Unknown" and so on.

Table 2-1 Number of Establishments by Section of Industrial Classification and Working Hours per Day and Local Level

District and Local Level	Section of NSIC <sup>1)</sup>					
	I					
	Accommodation and Food Service					
	Working Hours per Day					
	Total	Less than 8 Hours	8 to 10 Hours	11 to 12 Hours	13 Hours or more	Not Stated <sup>2)</sup>
Sudurpashchim Province						
Total	7,468	179	690	2,431	4,168	0
Sub-Metropolitan City	895	16	96	254	529	0
Municipality	4,741	107	412	1,624	2,598	0
Rural Municipality	1,832	56	182	553	1,041	0
701 Bajura						
Total	440	6	5	92	337	0
Municipality	301	5	3	64	229	0
Rural Municipality	139	1	2	28	108	0
702 Bajhang						
Total	480	13	35	150	282	0
Municipality	209	4	12	51	142	0
Rural Municipality	271	9	23	99	140	0
703 Darchula						
Total	290	14	38	100	138	0
Municipality	189	7	24	70	88	0
Rural Municipality	101	7	14	30	50	0
704 Baitadi						
Total	341	12	55	114	160	0
Municipality	250	7	31	88	124	0
Rural Municipality	91	5	24	26	36	0
705 Dadeldhura						
Total	382	19	53	110	200	0
Municipality	224	10	29	56	129	0
Rural Municipality	158	9	24	54	71	0

1) NSIC stands for Nepal Standard Industrial Classification.

2) Includes "Not reported ", "Unknown" and so on.

Table 2-1 Number of Establishments by Section of Industrial Classification and Working Hours per Day and Local Level

District and Local Level	Section of NSIC <sup>1)</sup>					
	I					
	Accommodation and Food Service					
	Working Hours per Day					
	Total	Less than 8 Hours	8 to 10 Hours	11 to 12 Hours	13 Hours or more	Not Stated <sup>2)</sup>
<b>706 Doti</b>						
Total	504	11	24	185	284	0
Municipality	236	2	2	98	134	0
Rural Municipality	268	9	22	87	150	0
<b>707 Achham</b>						
Total	589	25	94	166	304	0
Municipality	395	18	70	101	206	0
Rural Municipality	194	7	24	65	98	0
<b>708 Kailali</b>						
Total	2,974	50	221	919	1,784	0
Sub-Metropolitan City	895	16	96	254	529	0
Municipality	1,553	26	97	536	894	0
Rural Municipality	526	8	28	129	361	0
<b>709 Kanchanpur</b>						
Total	1,468	29	165	595	679	0
Municipality	1,384	28	144	560	652	0
Rural Municipality	84	1	21	35	27	0

1) NSIC stands for Nepal Standard Industrial Classification.

2) Includes "Not reported", "Unknown" and so on.

Table 2-1 Number of Establishments by Section of Industrial Classification and Working Hours per Day and Local Level

District and Local Level	Section of NSIC <sup>1)</sup>					
	I					
	Accommodation and Food Service					
	Working Hours per Day					
Total	Less than 8 Hours	8 to 10 Hours	11 to 12 Hours	13 Hours or more	Not Stated <sup>2)</sup>	
Bajura District	440	6	5	92	337	0
70101 HIMALI RURAL MUNICIPALITY	89	1	1	8	79	0
70102 GAUMUL RURAL MUNICIPALITY	5	0	0	1	4	0
70103 BUDHINANDA MUNICIPALITY	84	1	0	50	33	0
70104 SWAMIKARTIK KHAPAR RURAL MUNICIPALITY	6	0	0	1	5	0
70105 JAGANNATH RURAL MUNICIPALITY	9	0	0	4	5	0
70106 BADIMALIKA MUNICIPALITY	162	2	1	5	154	0
70107 KHAPTAD CHHEDEDAHA RURAL MUNICIPALITY	30	0	1	14	15	0
70108 BUDHIGANGA MUNICIPALITY	46	1	1	6	38	0
70109 TRIBENI MUNICIPALITY	9	1	1	3	4	0
Bajhang District	480	13	35	150	282	0
70201 SAIPAL RURAL MUNICIPALITY	6	0	0	2	4	0
70202 BUNGAL MUNICIPALITY	53	3	3	9	38	0
70203 SURMA RURAL MUNICIPALITY	4	0	1	2	1	0
70204 TALKOT RURAL MUNICIPALITY	33	1	3	6	23	0
70205 MASTA RURAL MUNICIPALITY	4	0	0	0	4	0
70206 JAYAPRITHBI MUNICIPALITY	156	1	9	42	104	0
70207 CHHABIS PATHIBHARA RURAL MUNICIPALITY	29	1	0	13	15	0
70208 DURGATHALI RURAL MUNICIPALITY	33	1	5	17	10	0
70209 KEDARSYUN RURAL MUNICIPALITY	60	4	6	16	34	0
70210 BITTHADCHIR RURAL MUNICIPALITY	52	1	6	17	28	0
70211 THALARA RURAL MUNICIPALITY	13	1	0	3	9	0
70212 KHAPTAD CHHANNA RURAL MUNICIPALITY	37	0	2	23	12	0
Darchula District	290	14	38	100	138	0
70301 BYAS RURAL MUNICIPALITY	19	1	2	1	15	0
70302 DUHUN RURAL MUNICIPALITY	6	0	0	3	3	0
70303 MAHAKALI MUNICIPALITY	134	2	13	38	81	0
70304 NAUGAD RURAL MUNICIPALITY	13	0	0	10	3	0
70305 APIHIMAL RURAL MUNICIPALITY	5	1	1	2	1	0
70306 MARMA RURAL MUNICIPALITY	18	1	1	4	12	0
70307 SHAILYASHIKHAR MUNICIPALITY	55	5	11	32	7	0
70308 MALIKARJUN RURAL MUNICIPALITY	33	3	8	7	15	0
70309 LEKAM RURAL MUNICIPALITY	7	1	2	3	1	0
Baitadi District	341	12	55	114	160	0
70401 DILASAINI RURAL MUNICIPALITY	25	4	16	1	4	0
70402 DOGADA KEDAR RURAL MUNICIPALITY	27	0	1	11	15	0
70403 PUCHAUNDI MUNICIPALITY	83	1	19	48	15	0
70404 SURNAYA RURAL MUNICIPALITY	8	0	1	1	6	0
70405 DASHARATHCHAND MUNICIPALITY	86	4	9	25	48	0
70406 PANCHESHWOR RURAL MUNICIPALITY	7	1	1	2	3	0
70407 SHIVANATH RURAL MUNICIPALITY	7	0	1	5	1	0
70408 MELAULI MUNICIPALITY	23	0	1	6	16	0
70409 PATAM MUNICIPALITY	58	2	2	9	45	0
70410 SIGAS RURAL MUNICIPALITY	17	0	4	6	7	0
Dadeldhura District	382	19	53	110	200	0
70501 NAWADURGA RURAL MUNICIPALITY	24	0	3	10	11	0
70502 AMARGADHI MUNICIPALITY	157	4	11	47	95	0
70503 AJAYAMERU RURAL MUNICIPALITY	28	3	9	10	6	0
70504 BHAGESHWOR RURAL MUNICIPALITY	19	1	6	4	8	0
70505 PARASHURAM MUNICIPALITY	67	6	18	9	34	0
70506 AALITAL RURAL MUNICIPALITY	30	1	0	4	25	0
70507 GANYAPDHURA RURAL MUNICIPALITY	57	4	6	26	21	0
Doti District	504	11	24	185	284	0
70601 PURBICHOUKI RURAL MUNICIPALITY	48	2	2	12	32	0
70602 SAYAL RURAL MUNICIPALITY	9	0	0	6	3	0
70603 AADARSHA RURAL MUNICIPALITY	16	1	1	9	5	0
70604 SHIKHAR MUNICIPALITY	43	1	1	15	26	0
70605 DIPAYAL SILGADHI MUNICIPALITY	193	1	1	83	108	0
70606 K.I. SINGH RURAL MUNICIPALITY	43	0	1	26	16	0
70607 BOGATAN FUDISAL RURAL MUNICIPALITY	23	0	6	13	4	0
70608 BADI KEDAR RURAL MUNICIPALITY	51	4	7	7	33	0
70609 JORAYAL RURAL MUNICIPALITY	78	2	5	14	57	0

1) NSIC stands for Nepal Standard Industrial Classification.

2) Includes "Not reported ", "Unknown" and so on.

Table 2-1 Number of Establishments by Section of Industrial Classification and Working Hours per Day and Local Level

District and Local Level	Section of NSIC <sup>1)</sup>					
	I					
	Accommodation and Food Service					
	Working Hours per Day					
	Total	Less than 8 Hours	8 to 10 Hours	11 to 12 Hours	13 Hours or more	Not Stated <sup>2)</sup>
Achham District	589	25	94	166	304	0
70701 PANCHDEBAL BINAYAK MUNICIPALITY	76	9	36	17	14	0
70702 RAMAROSHAN RURAL MUNICIPALITY	27	0	1	7	19	0
70703 MELLEKH RURAL MUNICIPALITY	34	3	7	15	9	0
70704 SANPHEBAGAR MUNICIPALITY	117	6	2	16	93	0
70705 CHAURPATI RURAL MUNICIPALITY	30	1	4	12	13	0
70706 MANGALSEN MUNICIPALITY	118	1	6	30	81	0
70707 BANNIGADHI JAYAGADH RURAL MUNICIPALITY	34	0	2	8	24	0
70708 KAMAL BAZAR MUNICIPALITY	84	2	26	38	18	0
70709 DHAKARI RURAL MUNICIPALITY	37	2	7	13	15	0
70710 TURMAKHAND RURAL MUNICIPALITY	32	1	3	10	18	0
Kailali West District	2,974	50	221	919	1,784	0
70801 MOHANYAL RURAL MUNICIPALITY	40	2	3	16	19	0
70802 CHURE RURAL MUNICIPALITY	113	1	1	6	105	0
70803 GODAWARI MUNICIPALITY	428	7	22	146	253	0
70804 GAURIGANGA MUNICIPALITY	156	2	4	79	71	0
70805 GHODAGHODI MUNICIPALITY	204	5	6	61	132	0
70806 BARDAGORIYA RURAL MUNICIPALITY	72	2	3	11	56	0
70807 LAMKI CHUHA MUNICIPALITY	319	2	9	47	261	0
70808 JANAKI RURAL MUNICIPALITY	102	2	10	24	66	0
70809 JOSHIPUR RURAL MUNICIPALITY	75	1	3	21	50	0
70810 TIKAPUR MUNICIPALITY	336	7	46	170	113	0
70811 BHAJANI MUNICIPALITY	110	3	10	33	64	0
70812 KAILARI RURAL MUNICIPALITY	124	0	8	51	65	0
70813 DHANGADHI SUB-METROPOLITAN CITY	895	16	96	254	529	0
Kanchanpur District	1,468	29	165	595	679	0
70901 KRISHNAPUR MUNICIPALITY	85	1	15	36	33	0
70902 SHUKLAPHANTA MUNICIPALITY	110	4	14	37	55	0
70903 BEDKOT MUNICIPALITY	110	1	16	56	37	0
70904 BHIMDATTA MUNICIPALITY	663	21	68	240	334	0
70905 MAHAKALI MUNICIPALITY	101	0	5	44	52	0
70906 LALJHADI RURAL MUNICIPALITY	52	0	3	23	26	0
70907 PUNARBAS MUNICIPALITY	201	1	11	76	113	0
70908 BELOURI MUNICIPALITY	114	0	15	71	28	0
70909 BELDANDI RURAL MUNICIPALITY	32	1	18	12	1	0

1) NSIC stands for Nepal Standard Industrial Classification.

2) Includes "Not reported", "Unknown" and so on.



Table 2-1 Number of Establishments by Section of Industrial Classification and Working Hours per Day and Local Level

District and Local Level	Section of NSIC <sup>1)</sup>					
	K					
	Financial and Insurance					
	Working Hours per Day					
	Total	Less than 8 Hours	8 to 10 Hours	11 to 12 Hours	13 Hours or more	Not Stated <sup>2)</sup>
Sudurpashchim Province						
Total	951	685	249	13	3	1
Sub-Metropolitan City	93	33	59	0	0	1
Municipality	612	439	158	13	2	0
Rural Municipality	246	213	32	0	1	0
701 Bajura						
Total	84	82	2	0	0	0
Municipality	60	58	2	0	0	0
Rural Municipality	24	24	0	0	0	0
702 Bajhang						
Total	81	79	1	1	0	0
Municipality	29	27	1	1	0	0
Rural Municipality	52	52	0	0	0	0
703 Darchula						
Total	67	53	13	0	1	0
Municipality	31	20	11	0	0	0
Rural Municipality	36	33	2	0	1	0
704 Baitadi						
Total	103	91	10	2	0	0
Municipality	69	57	10	2	0	0
Rural Municipality	34	34	0	0	0	0
705 Dadeldhura						
Total	75	54	21	0	0	0
Municipality	56	38	18	0	0	0
Rural Municipality	19	16	3	0	0	0

1) NSIC stands for Nepal Standard Industrial Classification.

2) Includes "Not reported ", "Unknown" and so on.

Table 2-1 Number of Establishments by Section of Industrial Classification and Working Hours per Day and Local Level

District and Local Level	Section of NSIC <sup>1)</sup>					
	K					
	Financial and Insurance					
	Working Hours per Day					
	Total	Less than 8 Hours	8 to 10 Hours	11 to 12 Hours	13 Hours or more	Not Stated <sup>2)</sup>
<b>706 Doti</b>						
Total	36	28	7	0	1	0
Municipality	21	16	4	0	1	0
Rural Municipality	15	12	3	0	0	0
<b>707 Achham</b>						
Total	67	52	14	1	0	0
Municipality	47	34	12	1	0	0
Rural Municipality	20	18	2	0	0	0
<b>708 Kailali</b>						
Total	285	152	128	4	0	1
Sub-Metropolitan City	93	33	59	0	0	1
Municipality	154	100	50	4	0	0
Rural Municipality	38	19	19	0	0	0
<b>709 Kanchanpur</b>						
Total	153	94	53	5	1	0
Municipality	145	89	50	5	1	0
Rural Municipality	8	5	3	0	0	0

1) NSIC stands for Nepal Standard Industrial Classification.

2) Includes "Not reported", "Unknown" and so on.

Table 2-1 Number of Establishments by Section of Industrial Classification and Working Hours per Day and Local Level

District and Local Level	Section of NSIC <sup>1)</sup>					
	K					
	Financial and Insurance					
	Working Hours per Day					
Total	Less than 8 Hours	8 to 10 Hours	11 to 12 Hours	13 Hours or more	Not Stated <sup>2)</sup>	
Bajura District	84	82	2	0	0	0
70101 HIMALI RURAL MUNICIPALITY	4	4	0	0	0	0
70102 GAUMUL RURAL MUNICIPALITY	7	7	0	0	0	0
70103 BUDHINANDA MUNICIPALITY	8	6	2	0	0	0
70104 SWAMIKARTIK KHAPAR RURAL MUNICIPALITY	0	0	0	0	0	0
70105 JAGANNATH RURAL MUNICIPALITY	3	3	0	0	0	0
70106 BADIMALIKA MUNICIPALITY	21	21	0	0	0	0
70107 KHAPTAD CHHEDEDAHA RURAL MUNICIPALITY	10	10	0	0	0	0
70108 BUDHIGANGA MUNICIPALITY	23	23	0	0	0	0
70109 TRIBENI MUNICIPALITY	8	8	0	0	0	0
Bajhang District	81	79	1	1	0	0
70201 SAIPAL RURAL MUNICIPALITY	0	0	0	0	0	0
70202 BUNGAL MUNICIPALITY	3	3	0	0	0	0
70203 SURMA RURAL MUNICIPALITY	0	0	0	0	0	0
70204 TALKOT RURAL MUNICIPALITY	3	3	0	0	0	0
70205 MASTA RURAL MUNICIPALITY	7	7	0	0	0	0
70206 JAYAPRITHBI MUNICIPALITY	26	24	1	1	0	0
70207 CHHABIS PATHIBHARA RURAL MUNICIPALITY	4	4	0	0	0	0
70208 DURGATHALI RURAL MUNICIPALITY	2	2	0	0	0	0
70209 KEDARSYUN RURAL MUNICIPALITY	4	4	0	0	0	0
70210 BITTHADCHIR RURAL MUNICIPALITY	20	20	0	0	0	0
70211 THALARA RURAL MUNICIPALITY	8	8	0	0	0	0
70212 KHAPTAD CHHANNA RURAL MUNICIPALITY	4	4	0	0	0	0
Darchula District	67	53	13	0	1	0
70301 BYAS RURAL MUNICIPALITY	1	1	0	0	0	0
70302 DUHUN RURAL MUNICIPALITY	4	4	0	0	0	0
70303 MAHAKALI MUNICIPALITY	24	14	10	0	0	0
70304 NAUGAD RURAL MUNICIPALITY	0	0	0	0	0	0
70305 APIHIMAL RURAL MUNICIPALITY	8	7	0	0	1	0
70306 MARMA RURAL MUNICIPALITY	9	9	0	0	0	0
70307 SHAILYASHIKHAR MUNICIPALITY	7	6	1	0	0	0
70308 MALIKARJUN RURAL MUNICIPALITY	7	6	1	0	0	0
70309 LEKAM RURAL MUNICIPALITY	7	6	1	0	0	0
Baitadi District	103	91	10	2	0	0
70401 DILASAINI RURAL MUNICIPALITY	1	1	0	0	0	0
70402 DOGADA KEDAR RURAL MUNICIPALITY	8	8	0	0	0	0
70403 PUCHAUNDI MUNICIPALITY	12	12	0	0	0	0
70404 SURNAYA RURAL MUNICIPALITY	17	17	0	0	0	0
70405 DASHARATHCHAND MUNICIPALITY	28	21	6	1	0	0
70406 PANCHESHWOR RURAL MUNICIPALITY	2	2	0	0	0	0
70407 SHIVANATH RURAL MUNICIPALITY	1	1	0	0	0	0
70408 MELAULI MUNICIPALITY	11	11	0	0	0	0
70409 PATAM MUNICIPALITY	18	13	4	1	0	0
70410 SIGAS RURAL MUNICIPALITY	5	5	0	0	0	0
Dadeldhura District	75	54	21	0	0	0
70501 NAWADURGA RURAL MUNICIPALITY	3	3	0	0	0	0
70502 AMARGADHI MUNICIPALITY	46	31	15	0	0	0
70503 AJAYAMERU RURAL MUNICIPALITY	5	5	0	0	0	0
70504 BHAGESHWOR RURAL MUNICIPALITY	0	0	0	0	0	0
70505 PARASHURAM MUNICIPALITY	10	7	3	0	0	0
70506 AALITAL RURAL MUNICIPALITY	8	5	3	0	0	0
70507 GANYAPDHURA RURAL MUNICIPALITY	3	3	0	0	0	0
Doti District	36	28	7	0	1	0
70601 PURBICHOUKI RURAL MUNICIPALITY	1	1	0	0	0	0
70602 SAYAL RURAL MUNICIPALITY	2	2	0	0	0	0
70603 AADARSHA RURAL MUNICIPALITY	1	1	0	0	0	0
70604 SHIKHAR MUNICIPALITY	4	4	0	0	0	0
70605 DIPAYAL SILGADHI MUNICIPALITY	17	12	4	0	1	0
70606 K.I. SINGH RURAL MUNICIPALITY	2	1	1	0	0	0
70607 BOGATAN FUDISAL RURAL MUNICIPALITY	4	4	0	0	0	0
70608 BADI KEDAR RURAL MUNICIPALITY	1	1	0	0	0	0
70609 JORAYAL RURAL MUNICIPALITY	4	2	2	0	0	0

1) NSIC stands for Nepal Standard Industrial Classification.

2) Includes "Not reported ", "Unknown" and so on.

Table 2-1 Number of Establishments by Section of Industrial Classification and Working Hours per Day and Local Level

District and Local Level	Section of NSIC <sup>1)</sup>					
	K					
	Financial and Insurance					
	Working Hours per Day					
	Total	Less than 8 Hours	8 to 10 Hours	11 to 12 Hours	13 Hours or more	Not Stated <sup>2)</sup>
Achham District	67	52	14	1	0	0
70701 PANCHDEBAL BINAYAK MUNICIPALITY	11	10	0	1	0	0
70702 RAMAROSHAN RURAL MUNICIPALITY	2	2	0	0	0	0
70703 MELLEKH RURAL MUNICIPALITY	3	3	0	0	0	0
70704 SANPHEBAGAR MUNICIPALITY	16	10	6	0	0	0
70705 CHAURPATI RURAL MUNICIPALITY	4	4	0	0	0	0
70706 MANGALSEN MUNICIPALITY	19	13	6	0	0	0
70707 BANNIGADHI JAYAGADH RURAL MUNICIPALITY	2	2	0	0	0	0
70708 KAMAL BAZAR MUNICIPALITY	1	1	0	0	0	0
70709 DHAKARI RURAL MUNICIPALITY	1	1	0	0	0	0
70710 TURMAKHAND RURAL MUNICIPALITY	8	6	2	0	0	0
Kailali West District	285	152	128	4	0	1
70801 MOHANYAL RURAL MUNICIPALITY	1	0	1	0	0	0
70802 CHURE RURAL MUNICIPALITY	1	1	0	0	0	0
70803 GODAWARI MUNICIPALITY	34	18	15	1	0	0
70804 GAURIGANGA MUNICIPALITY	13	8	3	2	0	0
70805 GHODAGHODI MUNICIPALITY	17	10	6	1	0	0
70806 BARDAGORIYA RURAL MUNICIPALITY	7	3	4	0	0	0
70807 LAMKI CHUHA MUNICIPALITY	15	11	4	0	0	0
70808 JANAKI RURAL MUNICIPALITY	7	4	3	0	0	0
70809 JOSHIPUR RURAL MUNICIPALITY	11	6	5	0	0	0
70810 TIKAPUR MUNICIPALITY	66	46	20	0	0	0
70811 BHAJANI MUNICIPALITY	9	7	2	0	0	0
70812 KAILARI RURAL MUNICIPALITY	11	5	6	0	0	0
70813 DHANGADHI SUB-METROPOLITAN CITY	93	33	59	0	0	1
Kanchanpur District	153	94	53	5	1	0
70901 KRISHNAPUR MUNICIPALITY	10	5	5	0	0	0
70902 SHUKLAPHANTA MUNICIPALITY	15	8	7	0	0	0
70903 BEDKOT MUNICIPALITY	4	1	3	0	0	0
70904 BHIMDATTA MUNICIPALITY	79	49	24	5	1	0
70905 MAHAKALI MUNICIPALITY	8	8	0	0	0	0
70906 LALJHADI RURAL MUNICIPALITY	1	1	0	0	0	0
70907 PUNARBAS MUNICIPALITY	14	10	4	0	0	0
70908 BELOURI MUNICIPALITY	15	8	7	0	0	0
70909 BELDANDI RURAL MUNICIPALITY	7	4	3	0	0	0

1) NSIC stands for Nepal Standard Industrial Classification.

2) Includes "Not reported", "Unknown" and so on.

Table 2-1 Number of Establishments by Section of Industrial Classification and Working Hours per Day and Local Level

District and Local Level	Section of NSIC <sup>1)</sup>					
	P					
	Education					
	Working Hours per Day					
	Total	Less than 8 Hours	8 to 10 Hours	11 to 12 Hours	13 Hours or more	Not Stated <sup>2)</sup>
Sudurpashchim Province						
Total	4,368	4,077	98	140	53	0
Sub-Metropolitan City	191	124	27	29	11	0
Municipality	2,108	1,921	59	96	32	0
Rural Municipality	2,069	2,032	12	15	10	0
701 Bajura						
Total	286	281	1	3	1	0
Municipality	152	147	1	3	1	0
Rural Municipality	134	134	0	0	0	0
702 Bajhang						
Total	548	540	1	4	3	0
Municipality	173	168	0	3	2	0
Rural Municipality	375	372	1	1	1	0
703 Darchula						
Total	334	317	2	13	2	0
Municipality	113	100	1	11	1	0
Rural Municipality	221	217	1	2	1	0
704 Baitadi						
Total	573	570	2	1	0	0
Municipality	279	277	1	1	0	0
Rural Municipality	294	293	1	0	0	0
705 Dadeldhura						
Total	342	329	7	4	2	0
Municipality	154	142	6	4	2	0
Rural Municipality	188	187	1	0	0	0

1) NSIC stands for Nepal Standard Industrial Classification.

2) Includes "Not reported ", "Unknown" and so on.

Table 2-1 Number of Establishments by Section of Industrial Classification and Working Hours per Day and Local Level

District and Local Level	Section of NSIC <sup>1)</sup>					
	P					
	Education					
	Working Hours per Day					
	Total	Less than 8 Hours	8 to 10 Hours	11 to 12 Hours	13 Hours or more	Not Stated <sup>2)</sup>
<b>706 Doti</b>						
Total	415	409	1	3	2	0
Municipality	126	121	1	2	2	0
Rural Municipality	289	288	0	1	0	0
<b>707 Achham</b>						
Total	517	512	2	1	2	0
Municipality	248	244	2	1	1	0
Rural Municipality	269	268	0	0	1	0
<b>708 Kailali</b>						
Total	846	678	56	78	34	0
Sub-Metropolitan City	191	124	27	29	11	0
Municipality	408	329	22	39	18	0
Rural Municipality	247	225	7	10	5	0
<b>709 Kanchanpur</b>						
Total	507	441	26	33	7	0
Municipality	455	393	25	32	5	0
Rural Municipality	52	48	1	1	2	0

1) NSIC stands for Nepal Standard Industrial Classification.

2) Includes "Not reported ", "Unknown" and so on.

Table 2-1 Number of Establishments by Section of Industrial Classification and Working Hours per Day and Local Level

District and Local Level	Section of NSIC <sup>1)</sup>					
	P					
	Education					
	Working Hours per Day					
	Total	Less than 8 Hours	8 to 10 Hours	11 to 12 Hours	13 Hours or more	Not Stated <sup>2)</sup>
Bajura District	286	281	1	3	1	0
70101 HIMALI RURAL MUNICIPALITY	28	28	0	0	0	0
70102 GAUMUL RURAL MUNICIPALITY	27	27	0	0	0	0
70103 BUDHINANDA MUNICIPALITY	32	32	0	0	0	0
70104 SWAMIKARTIK KHAPAR RURAL MUNICIPALITY	26	26	0	0	0	0
70105 JAGANNATH RURAL MUNICIPALITY	14	14	0	0	0	0
70106 BADIMALIKA MUNICIPALITY	35	30	1	3	1	0
70107 KHAPTAD CHHEDEDAHA RURAL MUNICIPALITY	39	39	0	0	0	0
70108 BUDHIGANGA MUNICIPALITY	43	43	0	0	0	0
70109 TRIBENI MUNICIPALITY	42	42	0	0	0	0
Bajhang District	548	540	1	4	3	0
70201 SAIPAL RURAL MUNICIPALITY	5	5	0	0	0	0
70202 BUNGAL MUNICIPALITY	103	101	0	1	1	0
70203 SURMA RURAL MUNICIPALITY	22	22	0	0	0	0
70204 TALKOT RURAL MUNICIPALITY	37	36	0	0	1	0
70205 MASTA RURAL MUNICIPALITY	35	35	0	0	0	0
70206 JAYAPRITHBI MUNICIPALITY	70	67	0	2	1	0
70207 CHHABIS PATHIBHARA RURAL MUNICIPALITY	46	45	0	1	0	0
70208 DURGATHALI RURAL MUNICIPALITY	36	35	1	0	0	0
70209 KEDARSYUN RURAL MUNICIPALITY	60	60	0	0	0	0
70210 BITTHADCHIR RURAL MUNICIPALITY	39	39	0	0	0	0
70211 THALARA RURAL MUNICIPALITY	48	48	0	0	0	0
70212 KHAPTAD CHHANNA RURAL MUNICIPALITY	47	47	0	0	0	0
Darchula District	334	317	2	13	2	0
70301 BYAS RURAL MUNICIPALITY	25	24	0	1	0	0
70302 DUHUN RURAL MUNICIPALITY	17	17	0	0	0	0
70303 MAHAKALI MUNICIPALITY	64	55	0	8	1	0
70304 NAUGAD RURAL MUNICIPALITY	32	31	0	1	0	0
70305 APIHIMAL RURAL MUNICIPALITY	19	18	1	0	0	0
70306 MARMA RURAL MUNICIPALITY	39	39	0	0	0	0
70307 SHAILYASHIKHAR MUNICIPALITY	49	45	1	3	0	0
70308 MALIKARJUN RURAL MUNICIPALITY	40	39	0	0	1	0
70309 LEKAM RURAL MUNICIPALITY	49	49	0	0	0	0
Baitadi District	573	570	2	1	0	0
70401 DILASAINI RURAL MUNICIPALITY	62	62	0	0	0	0
70402 DOGADA KEDAR RURAL MUNICIPALITY	65	65	0	0	0	0
70403 PUCHAUNDI MUNICIPALITY	93	93	0	0	0	0
70404 SURNAYA RURAL MUNICIPALITY	38	38	0	0	0	0
70405 DASHARATHCHAND MUNICIPALITY	68	67	0	1	0	0
70406 PANCHESHWOR RURAL MUNICIPALITY	36	36	0	0	0	0
70407 SHIVANATH RURAL MUNICIPALITY	38	37	1	0	0	0
70408 MELAULI MUNICIPALITY	51	51	0	0	0	0
70409 PATAM MUNICIPALITY	67	66	1	0	0	0
70410 SIGAS RURAL MUNICIPALITY	55	55	0	0	0	0
Dadeldhura District	342	329	7	4	2	0
70501 NAWADURGA RURAL MUNICIPALITY	43	43	0	0	0	0
70502 AMARGADHI MUNICIPALITY	60	49	5	4	2	0
70503 AJAYAMERU RURAL MUNICIPALITY	34	34	0	0	0	0
70504 BHAGESHWOR RURAL MUNICIPALITY	36	35	1	0	0	0
70505 PARASHURAM MUNICIPALITY	94	93	1	0	0	0
70506 AALITAL RURAL MUNICIPALITY	43	43	0	0	0	0
70507 GANYAPDHURA RURAL MUNICIPALITY	32	32	0	0	0	0
Doti District	415	409	1	3	2	0
70601 PURBICHOUKI RURAL MUNICIPALITY	51	51	0	0	0	0
70602 SAYAL RURAL MUNICIPALITY	37	37	0	0	0	0
70603 AADARSHA RURAL MUNICIPALITY	48	48	0	0	0	0
70604 SHIKHAR MUNICIPALITY	68	68	0	0	0	0
70605 DIPAYAL SILGADHI MUNICIPALITY	58	53	1	2	2	0
70606 K.I. SINGH RURAL MUNICIPALITY	40	40	0	0	0	0
70607 BOGATAN FUDISAL RURAL MUNICIPALITY	46	46	0	0	0	0
70608 BADI KEDAR RURAL MUNICIPALITY	41	41	0	0	0	0
70609 JORAYAL RURAL MUNICIPALITY	26	25	0	1	0	0

1) NSIC stands for Nepal Standard Industrial Classification.

2) Includes "Not reported ", "Unknown" and so on.

Table 2-1 Number of Establishments by Section of Industrial Classification and Working Hours per Day and Local Level

District and Local Level	Section of NSIC <sup>1)</sup>					
	P					
	Education					
	Working Hours per Day					
	Total	Less than 8 Hours	8 to 10 Hours	11 to 12 Hours	13 Hours or more	Not Stated <sup>2)</sup>
Achham District	517	512	2	1	2	0
70701 PANCHDEBAL BINAYAK MUNICIPALITY	63	61	2	0	0	0
70702 RAMAROSHAN RURAL MUNICIPALITY	57	56	0	0	1	0
70703 MELLEKH RURAL MUNICIPALITY	38	38	0	0	0	0
70704 SANPHEBAGAR MUNICIPALITY	87	86	0	0	1	0
70705 CHAURPATI RURAL MUNICIPALITY	41	41	0	0	0	0
70706 MANGALSEN MUNICIPALITY	50	49	0	1	0	0
70707 BANNIGADHI JAYAGADH RURAL MUNICIPALITY	28	28	0	0	0	0
70708 KAMAL BAZAR MUNICIPALITY	48	48	0	0	0	0
70709 DHAKARI RURAL MUNICIPALITY	49	49	0	0	0	0
70710 TURMAKHAND RURAL MUNICIPALITY	56	56	0	0	0	0
Kailali West District	846	678	56	78	34	0
70801 MOHANYAL RURAL MUNICIPALITY	39	39	0	0	0	0
70802 CHURE RURAL MUNICIPALITY	33	33	0	0	0	0
70803 GODAWARI MUNICIPALITY	77	56	4	13	4	0
70804 GAURIGANGA MUNICIPALITY	44	32	0	5	7	0
70805 GHODAGHODI MUNICIPALITY	91	84	0	4	3	0
70806 BARDAGORIYA RURAL MUNICIPALITY	27	22	0	3	2	0
70807 LAMKI CHUHA MUNICIPALITY	63	54	3	4	2	0
70808 JANAKI RURAL MUNICIPALITY	50	46	2	1	1	0
70809 JOSHIPUR RURAL MUNICIPALITY	47	37	4	4	2	0
70810 TIKAPUR MUNICIPALITY	103	77	11	13	2	0
70811 BHAJANI MUNICIPALITY	30	26	4	0	0	0
70812 KAILARI RURAL MUNICIPALITY	51	48	1	2	0	0
70813 DHANGADHI SUB-METROPOLITIAN CITY	191	124	27	29	11	0
Kanchanpur District	507	441	26	33	7	0
70901 KRISHNAPUR MUNICIPALITY	24	21	1	2	0	0
70902 SHUKLAPHANTA MUNICIPALITY	59	54	3	2	0	0
70903 BEDKOT MUNICIPALITY	45	40	0	3	2	0
70904 BHIMDATTA MUNICIPALITY	170	141	14	14	1	0
70905 MAHAKALI MUNICIPALITY	45	38	2	5	0	0
70906 LALJHADI RURAL MUNICIPALITY	27	24	0	1	2	0
70907 PUNARBAS MUNICIPALITY	56	49	2	3	2	0
70908 BELOURI MUNICIPALITY	56	50	3	3	0	0
70909 BELDANDI RURAL MUNICIPALITY	25	24	1	0	0	0

1) NSIC stands for Nepal Standard Industrial Classification.

2) Includes "Not reported", "Unknown" and so on.



Table 2-1 Number of Establishments by Section of Industrial Classification and Working Hours per Day and Local Level

District and Local Level	Section of NSIC <sup>1)</sup>					
	Q					
	Human Health and Social Work					
	Working Hours per Day					
	Total	Less than 8 Hours	8 to 10 Hours	11 to 12 Hours	13 Hours or more	Not Stated <sup>2)</sup>
Sudurpashchim Province						
Total	1,833	1,276	135	240	175	7
Sub-Metropolitan City	87	7	24	31	25	0
Municipality	891	551	85	148	106	1
Rural Municipality	855	718	26	61	44	6
701 Bajura						
Total	86	60	5	12	9	0
Municipality	42	24	3	9	6	0
Rural Municipality	44	36	2	3	3	0
702 Bajhang						
Total	439	407	8	9	9	6
Municipality	103	95	4	1	2	1
Rural Municipality	336	312	4	8	7	5
703 Darchula						
Total	177	170	2	4	1	0
Municipality	62	58	2	2	0	0
Rural Municipality	115	112	0	2	1	0
704 Baitadi						
Total	139	131	7	0	0	1
Municipality	88	83	5	0	0	0
Rural Municipality	51	48	2	0	0	1
705 Dadeldhura						
Total	106	93	5	1	7	0
Municipality	58	47	4	1	6	0
Rural Municipality	48	46	1	0	1	0

1) NSIC stands for Nepal Standard Industrial Classification.

2) Includes "Not reported ", "Unknown" and so on.

Table 2-1 Number of Establishments by Section of Industrial Classification and Working Hours per Day and Local Level

District and Local Level	Section of NSIC <sup>1)</sup>					
	Q					
	Human Health and Social Work					
	Working Hours per Day					
	Total	Less than 8 Hours	8 to 10 Hours	11 to 12 Hours	13 Hours or more	Not Stated <sup>2)</sup>
<b>706 Doti</b>						
Total	137	104	2	11	20	0
Municipality	38	23	1	3	11	0
Rural Municipality	99	81	1	8	9	0
<b>707 Achham</b>						
Total	167	120	14	21	12	0
Municipality	104	77	11	8	8	0
Rural Municipality	63	43	3	13	4	0
<b>708 Kailali</b>						
Total	447	143	62	142	100	0
Sub-Metropolitan City	87	7	24	31	25	0
Municipality	273	101	27	88	57	0
Rural Municipality	87	35	11	23	18	0
<b>709 Kanchanpur</b>						
Total	135	48	30	40	17	0
Municipality	123	43	28	36	16	0
Rural Municipality	12	5	2	4	1	0

1) NSIC stands for Nepal Standard Industrial Classification.

2) Includes "Not reported", "Unknown" and so on.

Table 2-1 Number of Establishments by Section of Industrial Classification and Working Hours per Day and Local Level

District and Local Level	Section of NSIC <sup>1)</sup>					
	Q					
	Human Health and Social Work					
	Working Hours per Day					
Total	Less than 8 Hours	8 to 10 Hours	11 to 12 Hours	13 Hours or more	Not Stated <sup>2)</sup>	
Bajura District	86	60	5	12	9	0
70101 HIMALI RURAL MUNICIPALITY	18	17	0	1	0	0
70102 GAUMUL RURAL MUNICIPALITY	7	5	0	1	1	0
70103 BUDHINANDA MUNICIPALITY	3	3	0	0	0	0
70104 SWAMIKARTIK KHAPAR RURAL MUNICIPALITY	4	3	0	1	0	0
70105 JAGANNATH RURAL MUNICIPALITY	6	3	1	0	2	0
70106 BADIMALIKA MUNICIPALITY	16	10	1	2	3	0
70107 KHAPTAD CHHEDEDAHA RURAL MUNICIPALITY	9	8	1	0	0	0
70108 BUDHIGANGA MUNICIPALITY	15	3	2	7	3	0
70109 TRIBENI MUNICIPALITY	8	8	0	0	0	0
Bajhang District	439	407	8	9	9	6
70201 SAIPAL RURAL MUNICIPALITY	3	3	0	0	0	0
70202 BUNGAL MUNICIPALITY	30	28	1	0	0	1
70203 SURMA RURAL MUNICIPALITY	20	18	1	1	0	0
70204 TALKOT RURAL MUNICIPALITY	31	28	1	0	2	0
70205 MASTA RURAL MUNICIPALITY	37	37	0	0	0	0
70206 JAYAPRITHBI MUNICIPALITY	73	67	3	1	2	0
70207 CHHABIS PATHIBHARA RURAL MUNICIPALITY	32	29	1	0	0	2
70208 DURGATHALI RURAL MUNICIPALITY	26	15	0	4	4	3
70209 KEDARSYUN RURAL MUNICIPALITY	35	35	0	0	0	0
70210 BITTHADCHIR RURAL MUNICIPALITY	61	58	1	1	1	0
70211 THALARA RURAL MUNICIPALITY	53	53	0	0	0	0
70212 KHAPTAD CHHANNA RURAL MUNICIPALITY	38	36	0	2	0	0
Darchula District	177	170	2	4	1	0
70301 BYAS RURAL MUNICIPALITY	11	11	0	0	0	0
70302 DUHUN RURAL MUNICIPALITY	29	29	0	0	0	0
70303 MAHAKALI MUNICIPALITY	42	39	2	1	0	0
70304 NAUGAD RURAL MUNICIPALITY	10	10	0	0	0	0
70305 APIHIMAL RURAL MUNICIPALITY	10	10	0	0	0	0
70306 MARMA RURAL MUNICIPALITY	17	16	0	1	0	0
70307 SHAILYASHIKHAR MUNICIPALITY	20	19	0	1	0	0
70308 MALIKARJUN RURAL MUNICIPALITY	16	16	0	0	0	0
70309 LEKAM RURAL MUNICIPALITY	22	20	0	1	1	0
Baitadi District	139	131	7	0	0	1
70401 DILASAINI RURAL MUNICIPALITY	12	9	2	0	0	1
70402 DOGADA KEDAR RURAL MUNICIPALITY	9	9	0	0	0	0
70403 PUCHAUNDI MUNICIPALITY	18	17	1	0	0	0
70404 SURNAYA RURAL MUNICIPALITY	14	14	0	0	0	0
70405 DASHARATHCHAND MUNICIPALITY	29	28	1	0	0	0
70406 PANCHESHWOR RURAL MUNICIPALITY	6	6	0	0	0	0
70407 SHIVANATH RURAL MUNICIPALITY	5	5	0	0	0	0
70408 MELAULI MUNICIPALITY	25	23	2	0	0	0
70409 PATAM MUNICIPALITY	16	15	1	0	0	0
70410 SIGAS RURAL MUNICIPALITY	5	5	0	0	0	0
Dadeldhura District	106	93	5	1	7	0
70501 NAWADURGA RURAL MUNICIPALITY	9	8	0	0	1	0
70502 AMARGADHI MUNICIPALITY	33	24	3	1	5	0
70503 AJAYAMERU RURAL MUNICIPALITY	6	6	0	0	0	0
70504 BHAGESHWOR RURAL MUNICIPALITY	4	4	0	0	0	0
70505 PARASHURAM MUNICIPALITY	25	23	1	0	1	0
70506 AALITAL RURAL MUNICIPALITY	23	22	1	0	0	0
70507 GANYAPDHURA RURAL MUNICIPALITY	6	6	0	0	0	0
Doti District	137	104	2	11	20	0
70601 PURBICHOUKI RURAL MUNICIPALITY	7	7	0	0	0	0
70602 SAYAL RURAL MUNICIPALITY	8	4	1	2	1	0
70603 AADARSHA RURAL MUNICIPALITY	12	10	0	1	1	0
70604 SHIKHAR MUNICIPALITY	11	4	0	1	6	0
70605 DIPAYAL SILGADHI MUNICIPALITY	27	19	1	2	5	0
70606 K.I. SINGH RURAL MUNICIPALITY	7	2	0	2	3	0
70607 BOGATAN FUDISAL RURAL MUNICIPALITY	44	43	0	1	0	0
70608 BADI KEDAR RURAL MUNICIPALITY	5	4	0	0	1	0
70609 JORAYAL RURAL MUNICIPALITY	16	11	0	2	3	0

1) NSIC stands for Nepal Standard Industrial Classification.

2) Includes "Not reported ", "Unknown" and so on.

Table 2-1 Number of Establishments by Section of Industrial Classification and Working Hours per Day and Local Level

District and Local Level	Section of NSIC <sup>1)</sup>					
	Q					
	Human Health and Social Work					
	Working Hours per Day					
Total	Less than 8 Hours	8 to 10 Hours	11 to 12 Hours	13 Hours or more	Not Stated <sup>2)</sup>	
Achham District	167	120	14	21	12	0
70701 PANCHDEBAL BINAYAK MUNICIPALITY	20	14	4	2	0	0
70702 RAMAROSHAN RURAL MUNICIPALITY	8	8	0	0	0	0
70703 MELLEKH RURAL MUNICIPALITY	7	5	0	0	2	0
70704 SANPHEBAGAR MUNICIPALITY	27	20	2	3	2	0
70705 CHAURPATI RURAL MUNICIPALITY	22	10	2	10	0	0
70706 MANGALSEN MUNICIPALITY	41	34	1	2	4	0
70707 BANNIGADHI JAYAGADH RURAL MUNICIPALITY	8	6	0	2	0	0
70708 KAMAL BAZAR MUNICIPALITY	16	9	4	1	2	0
70709 DHAKARI RURAL MUNICIPALITY	7	6	1	0	0	0
70710 TURMAKHAND RURAL MUNICIPALITY	11	8	0	1	2	0
Kailali West District	447	143	62	142	100	0
70801 MOHANYAL RURAL MUNICIPALITY	5	3	0	1	1	0
70802 CHURE RURAL MUNICIPALITY	7	6	0	0	1	0
70803 GODAWARI MUNICIPALITY	32	5	6	9	12	0
70804 GAURIGANGA MUNICIPALITY	25	4	0	13	8	0
70805 GHODAGHODI MUNICIPALITY	37	3	5	19	10	0
70806 BARDAGORIYA RURAL MUNICIPALITY	9	1	2	1	5	0
70807 LAMKI CHUHA MUNICIPALITY	36	6	3	16	11	0
70808 JANAKI RURAL MUNICIPALITY	17	9	1	6	1	0
70809 JOSHIPUR RURAL MUNICIPALITY	22	3	3	10	6	0
70810 TIKAPUR MUNICIPALITY	132	80	11	30	11	0
70811 BHAJANI MUNICIPALITY	11	3	2	1	5	0
70812 KAILARI RURAL MUNICIPALITY	27	13	5	5	4	0
70813 DHANGADHI SUB-METROPOLITAN CITY	87	7	24	31	25	0
Kanchanpur District	135	48	30	40	17	0
70901 KRISHNAPUR MUNICIPALITY	9	3	2	4	0	0
70902 SHUKLAPHANTA MUNICIPALITY	20	9	2	4	5	0
70903 BEDKOT MUNICIPALITY	7	3	1	3	0	0
70904 BHIMDATTA MUNICIPALITY	53	19	15	13	6	0
70905 MAHAKALI MUNICIPALITY	16	2	6	7	1	0
70906 LALJHADI RURAL MUNICIPALITY	4	4	0	0	0	0
70907 PUNARBAS MUNICIPALITY	7	4	1	0	2	0
70908 BELOURI MUNICIPALITY	11	3	1	5	2	0
70909 BELDANDI RURAL MUNICIPALITY	8	1	2	4	1	0

1) NSIC stands for Nepal Standard Industrial Classification.

2) Includes "Not reported", "Unknown" and so on.

Table 2-1 Number of Establishments by Section of Industrial Classification and Working Hours per Day and Local Level

District and Local Level	Section of NSIC <sup>1)</sup>					
	L+M+N+R+S					
	Real Estate, Professional & Scientific Activities, Administrative Services, Arts & Entertainment, Other Services					
	Working Hours per Day					
	Total	Less than 8 Hours	8 to 10 Hours	11 to 12 Hours	13 Hours or more	Not Stated <sup>2)</sup>
<b>Sudurpashchim Province</b>						
Total	4,359	1,342	924	1,569	512	12
Sub-Metropolitan City	508	96	140	202	70	0
Municipality	2,796	728	573	1,144	343	8
Rural Municipality	1,055	518	211	223	99	4
<b>701 Bajura</b>						
Total	142	61	4	35	42	0
Municipality	91	24	4	29	34	0
Rural Municipality	51	37	0	6	8	0
<b>702 Bajhang</b>						
Total	288	162	28	51	40	7
Municipality	125	62	13	27	18	5
Rural Municipality	163	100	15	24	22	2
<b>703 Darchula</b>						
Total	161	82	22	42	15	0
Municipality	91	31	15	34	11	0
Rural Municipality	70	51	7	8	4	0
<b>704 Baitadi</b>						
Total	498	402	37	38	16	5
Municipality	254	181	31	30	9	3
Rural Municipality	244	221	6	8	7	2
<b>705 Dadeldhura</b>						
Total	194	121	34	26	13	0
Municipality	156	95	28	21	12	0
Rural Municipality	38	26	6	5	1	0

1) NSIC stands for Nepal Standard Industrial Classification.

2) Includes "Not reported ", "Unknown" and so on.

Table 2-1 Number of Establishments by Section of Industrial Classification and Working Hours per Day and Local Level

District and Local Level	Section of NSIC <sup>1)</sup>					
	L+M+N+R+S					
	Real Estate, Professional & Scientific Activities, Administrative Services, Arts & Entertainment, Other Services					
	Working Hours per Day					
	Total	Less than 8 Hours	8 to 10 Hours	11 to 12 Hours	13 Hours or more	Not Stated <sup>2)</sup>
<b>706 Doti</b>						
Total	139	58	18	34	29	0
Municipality	84	34	4	26	20	0
Rural Municipality	55	24	14	8	9	0
<b>707 Achham</b>						
Total	122	45	18	41	18	0
Municipality	97	34	13	35	15	0
Rural Municipality	25	11	5	6	3	0
<b>708 Kailali</b>						
Total	1,827	252	477	851	247	0
Sub-Metropolitan City	508	96	140	202	70	0
Municipality	980	112	217	517	134	0
Rural Municipality	339	44	120	132	43	0
<b>709 Kanchanpur</b>						
Total	988	159	286	451	92	0
Municipality	918	155	248	425	90	0
Rural Municipality	70	4	38	26	2	0

1) NSIC stands for Nepal Standard Industrial Classification.

2) Includes "Not reported ", "Unknown" and so on.

Table 2-1 Number of Establishments by Section of Industrial Classification and Working Hours per Day and Local Level

District and Local Level	Section of NSIC <sup>1)</sup>					
	L+M+N+R+S					
	Real Estate, Professional & Scientific Activities, Administrative Services, Arts & Entertainment, Other Services					
	Working Hours per Day					
Total	Less than 8 Hours	8 to 10 Hours	11 to 12 Hours	13 Hours or more	Not Stated <sup>2)</sup>	
Bajura District	142	61	4	35	42	0
70101 HIMALI RURAL MUNICIPALITY	26	25	0	0	1	0
70102 GAUMUL RURAL MUNICIPALITY	6	3	0	1	2	0
70103 BUDHINANDA MUNICIPALITY	14	2	0	11	1	0
70104 SWAMIKARTIK KHAPAR RURAL MUNICIPALITY	4	3	0	0	1	0
70105 JAGANNATH RURAL MUNICIPALITY	1	0	0	1	0	0
70106 BADIMALIKA MUNICIPALITY	48	11	3	12	22	0
70107 KHAPTAD CHHEDEDAHA RURAL MUNICIPALITY	14	6	0	4	4	0
70108 BUDHIGANGA MUNICIPALITY	20	4	1	6	9	0
70109 TRIBENI MUNICIPALITY	9	7	0	0	2	0
Bajhang District	288	162	28	51	40	7
70201 SAIPAL RURAL MUNICIPALITY	0	0	0	0	0	0
70202 BUNGAL MUNICIPALITY	42	22	3	5	7	5
70203 SURMA RURAL MUNICIPALITY	3	2	1	0	0	0
70204 TALKOT RURAL MUNICIPALITY	8	3	2	1	2	0
70205 MASTA RURAL MUNICIPALITY	7	6	0	0	1	0
70206 JAYAPRITHBI MUNICIPALITY	83	40	10	22	11	0
70207 CHHABIS PATHIBHARA RURAL MUNICIPALITY	19	5	3	6	5	0
70208 DURGATHALI RURAL MUNICIPALITY	12	6	0	4	2	0
70209 KEDARSYUN RURAL MUNICIPALITY	30	19	3	5	3	0
70210 BITTHADCHIR RURAL MUNICIPALITY	44	28	1	4	9	2
70211 THALARA RURAL MUNICIPALITY	31	27	4	0	0	0
70212 KHAPTAD CHHANNA RURAL MUNICIPALITY	9	4	1	4	0	0
Darchula District	161	82	22	42	15	0
70301 BYAS RURAL MUNICIPALITY	4	3	1	0	0	0
70302 DUHUN RURAL MUNICIPALITY	13	12	1	0	0	0
70303 MAHAKALI MUNICIPALITY	71	25	13	22	11	0
70304 NAUGAD RURAL MUNICIPALITY	6	3	0	2	1	0
70305 APIHIMAL RURAL MUNICIPALITY	12	10	1	0	1	0
70306 MARMA RURAL MUNICIPALITY	17	10	1	4	2	0
70307 SHAILYASHIKHAR MUNICIPALITY	20	6	2	12	0	0
70308 MALIKARJUN RURAL MUNICIPALITY	6	3	2	1	0	0
70309 LEKAM RURAL MUNICIPALITY	12	10	1	1	0	0
Baitadi District	498	402	37	38	16	5
70401 DILASAINI RURAL MUNICIPALITY	14	9	3	1	0	1
70402 DOGADA KEDAR RURAL MUNICIPALITY	20	11	0	4	5	0
70403 PUCHAUNDI MUNICIPALITY	37	29	3	2	1	2
70404 SURNAYA RURAL MUNICIPALITY	115	112	1	1	1	0
70405 DASHARATHCHAND MUNICIPALITY	85	50	16	17	2	0
70406 PANCHESHWOR RURAL MUNICIPALITY	39	39	0	0	0	0
70407 SHIVANATH RURAL MUNICIPALITY	18	17	1	0	0	0
70408 MELAULI MUNICIPALITY	41	36	2	1	2	0
70409 PATAM MUNICIPALITY	91	66	10	10	4	1
70410 SIGAS RURAL MUNICIPALITY	38	33	1	2	1	1
Dadeldhura District	194	121	34	26	13	0
70501 NAWADURGA RURAL MUNICIPALITY	4	1	1	1	1	0
70502 AMARGADHI MUNICIPALITY	90	49	17	15	9	0
70503 AJAYAMERU RURAL MUNICIPALITY	3	2	1	0	0	0
70504 BHAGESHWOR RURAL MUNICIPALITY	4	3	0	1	0	0
70505 PARASHURAM MUNICIPALITY	66	46	11	6	3	0
70506 AALITAL RURAL MUNICIPALITY	18	14	1	3	0	0
70507 GANYAPDHURA RURAL MUNICIPALITY	9	6	3	0	0	0
Doti District	139	58	18	34	29	0
70601 PURBICHOUKI RURAL MUNICIPALITY	9	6	0	1	2	0
70602 SAYAL RURAL MUNICIPALITY	6	3	3	0	0	0
70603 AADARSHA RURAL MUNICIPALITY	1	0	0	0	1	0
70604 SHIKHAR MUNICIPALITY	5	4	1	0	0	0
70605 DIPAYAL SILGADHI MUNICIPALITY	79	30	3	26	20	0
70606 K.I. SINGH RURAL MUNICIPALITY	2	1	0	1	0	0
70607 BOGATAN FUDISAL RURAL MUNICIPALITY	10	7	1	1	1	0
70608 BADI KEDAR RURAL MUNICIPALITY	7	2	1	2	2	0
70609 JORAYAL RURAL MUNICIPALITY	20	5	9	3	3	0

1) NSIC stands for Nepal Standard Industrial Classification.

2) Includes "Not reported ", "Unknown" and so on.

Table 2-1 Number of Establishments by Section of Industrial Classification and Working Hours per Day and Local Level

District and Local Level	Section of NSIC <sup>1)</sup>					
	L+M+N+R+S					
	Real Estate, Professional & Scientific Activities, Administrative Services, Arts & Entertainment, Other Services					
	Working Hours per Day					
	Total	Less than 8 Hours	8 to 10 Hours	11 to 12 Hours	13 Hours or more	Not Stated <sup>2)</sup>
Achham District	122	45	18	41	18	0
70701 PANCHDEBAL BINAYAK MUNICIPALITY	11	4	3	4	0	0
70702 RAMAROSHAN RURAL MUNICIPALITY	8	2	1	2	3	0
70703 MELLEKH RURAL MUNICIPALITY	2	1	0	1	0	0
70704 SANPHEBAGAR MUNICIPALITY	24	6	2	8	8	0
70705 CHAURPATI RURAL MUNICIPALITY	3	1	0	2	0	0
70706 MANGALSEN MUNICIPALITY	55	24	4	20	7	0
70707 BANNIGADHI JAYAGADH RURAL MUNICIPALITY	1	0	1	0	0	0
70708 KAMAL BAZAR MUNICIPALITY	7	0	4	3	0	0
70709 DHAKARI RURAL MUNICIPALITY	6	3	2	1	0	0
70710 TURMAKHAND RURAL MUNICIPALITY	5	4	1	0	0	0
Kailali West District	1,827	252	477	851	247	0
70801 MOHANYAL RURAL MUNICIPALITY	6	0	3	1	2	0
70802 CHURE RURAL MUNICIPALITY	14	9	2	1	2	0
70803 GODAWARI MUNICIPALITY	196	17	34	111	34	0
70804 GAURIGANGA MUNICIPALITY	117	8	11	75	23	0
70805 GHODAGHODI MUNICIPALITY	139	12	30	82	15	0
70806 BARDAGORIYA RURAL MUNICIPALITY	58	4	13	30	11	0
70807 LAMKI CHUHA MUNICIPALITY	167	6	42	89	30	0
70808 JANAKI RURAL MUNICIPALITY	80	6	29	36	9	0
70809 JOSHIPUR RURAL MUNICIPALITY	65	5	37	20	3	0
70810 TIKAPUR MUNICIPALITY	290	65	80	125	20	0
70811 BHAJANI MUNICIPALITY	71	4	20	35	12	0
70812 KAILARI RURAL MUNICIPALITY	116	20	36	44	16	0
70813 DHANGADHI SUB-METROPOLITAN CITY	508	96	140	202	70	0
Kanchanpur District	988	159	286	451	92	0
70901 KRISHNAPUR MUNICIPALITY	58	3	19	30	6	0
70902 SHUKLAPHANTA MUNICIPALITY	60	9	26	19	6	0
70903 BEDKOT MUNICIPALITY	88	20	17	47	4	0
70904 BHIMDATTA MUNICIPALITY	422	95	119	160	48	0
70905 MAHAKALI MUNICIPALITY	54	3	11	38	2	0
70906 LALJHADI RURAL MUNICIPALITY	29	3	7	18	1	0
70907 PUNARBAS MUNICIPALITY	114	18	18	64	14	0
70908 BELOURI MUNICIPALITY	122	7	38	67	10	0
70909 BELDANDI RURAL MUNICIPALITY	41	1	31	8	1	0

1) NSIC stands for Nepal Standard Industrial Classification.

2) Includes "Not reported", "Unknown" and so on.



Table 2-2 Number of Persons Engaged by Section of Industrial Classification and Working Hours per Day and Local Level

District and Local Level	Section of NSIC <sup>1)</sup>					
	Total <sup>2)</sup>					
	Working Hours per Day					
	Total	Less than 8 Hours	8 to 10 Hours	11 to 12 Hours	13 Hours or more	Not Stated <sup>3)</sup>
Sudurpashchim Province						
Total	185,200	65,536	30,674	49,458	39,442	90
Sub-Metropolitan City	22,909	4,053	6,449	6,990	5,410	7
Municipality	110,289	36,217	18,478	31,524	24,028	42
Rural Municipality	52,002	25,266	5,747	10,944	10,004	41
701 Bajura						
Total	8,859	3,580	495	1,597	3,187	0
Municipality	5,518	2,176	298	1,061	1,983	0
Rural Municipality	3,341	1,404	197	536	1,204	0
702 Bajhang						
Total	15,446	7,754	1,202	3,262	3,179	49
Municipality	5,323	2,460	375	1,198	1,269	21
Rural Municipality	10,123	5,294	827	2,064	1,910	28
703 Darchula						
Total	10,837	5,529	1,039	2,591	1,678	0
Municipality	5,259	2,306	725	1,367	861	0
Rural Municipality	5,578	3,223	314	1,224	817	0
704 Baitadi						
Total	12,268	7,460	1,229	2,182	1,363	34
Municipality	7,123	3,858	774	1,626	844	21
Rural Municipality	5,145	3,602	455	556	519	13
705 Dadeldhura						
Total	11,469	5,450	1,829	2,121	2,069	0
Municipality	6,804	2,887	1,146	1,339	1,432	0
Rural Municipality	4,665	2,563	683	782	637	0

1) NSIC stands for Nepal Standard Industrial Classification.

2) Establishments which belong to Section O, T, or U of NSIC are not surveyed.

3) Includes "Not reported", "Unknown" and so on.

Table 2-2 Number of Persons Engaged by Section of Industrial Classification and Working Hours per Day and Local Level

District and Local Level	Section of NSIC <sup>1)</sup>					
	Total <sup>2)</sup>					
	Working Hours per Day					
	Total	Less than 8 Hours	8 to 10 Hours	11 to 12 Hours	13 Hours or more	Not Stated <sup>3)</sup>
<b>706 Doti</b>						
Total	9,826	4,535	464	2,383	2,444	0
Municipality	4,558	1,657	129	1,335	1,437	0
Rural Municipality	5,268	2,878	335	1,048	1,007	0
<b>707 Achham</b>						
Total	13,680	5,968	3,194	2,169	2,349	0
Municipality	8,974	3,391	2,847	1,246	1,490	0
Rural Municipality	4,706	2,577	347	923	859	0
<b>708 Kailali</b>						
Total	66,753	14,630	14,131	21,775	16,210	7
Sub-Metropolitan City	22,909	4,053	6,449	6,990	5,410	7
Municipality	32,736	7,525	5,536	11,694	7,981	0
Rural Municipality	11,108	3,052	2,146	3,091	2,819	0
<b>709 Kanchanpur</b>						
Total	36,062	10,630	7,091	11,378	6,963	0
Municipality	33,994	9,957	6,648	10,658	6,731	0
Rural Municipality	2,068	673	443	720	232	0

1) NSIC stands for Nepal Standard Industrial Classification.

2) Establishments which belong to Section O, T, or U of NSIC are not surveyed.

3) Includes "Not reported", "Unknown" and so on.

Table 2-2 Number of Persons Engaged by Section of Industrial Classification and Working Hours per Day and Local Level

District and Local Level	Section of NSIC <sup>1)</sup>					
	Total <sup>2)</sup>					
	Working Hours per Day					
	Total	Less than 8 Hours	8 to 10 Hours	11 to 12 Hours	13 Hours or more	Not Stated <sup>3)</sup>
Bajura District	8,859	3,580	495	1,597	3,187	0
70101 HIMALI RURAL MUNICIPALITY	622	279	16	84	243	0
70102 GAUMUL RURAL MUNICIPALITY	605	245	25	61	274	0
70103 BUDHINANDA MUNICIPALITY	1,390	348	136	615	291	0
70104 SWAMIKARTIK KHAPAR RURAL MUNICIPALITY	473	236	29	46	162	0
70105 JAGANNATH RURAL MUNICIPALITY	546	234	64	114	134	0
70106 BADIMALIKA MUNICIPALITY	2,156	872	50	154	1,080	0
70107 KHAPTAD CHHEDEDAHA RURAL MUNICIPALITY	1,095	410	63	231	391	0
70108 BUDHIGANGA MUNICIPALITY	1,121	459	47	134	481	0
70109 TRIBENI MUNICIPALITY	851	497	65	158	131	0
Bajhang District	15,446	7,754	1,202	3,262	3,179	49
70201 SAIPAL RURAL MUNICIPALITY	170	89	22	30	29	0
70202 BUNGAL MUNICIPALITY	1,740	900	93	334	398	15
70203 SURMA RURAL MUNICIPALITY	713	269	117	248	79	0
70204 TALKOT RURAL MUNICIPALITY	1,094	542	64	173	313	2
70205 MASTA RURAL MUNICIPALITY	1,087	638	49	166	233	1
70206 JAYAPRITHBI MUNICIPALITY	3,583	1,560	282	864	871	6
70207 CHHABIS PATHIBHARA RURAL MUNICIPALITY	1,114	565	87	248	206	8
70208 DURGATHALI RURAL MUNICIPALITY	917	363	35	251	263	5
70209 KEDARSYUN RURAL MUNICIPALITY	1,745	861	185	299	397	3
70210 BITTHADCHIR RURAL MUNICIPALITY	1,439	809	158	257	211	4
70211 THALARA RURAL MUNICIPALITY	893	664	56	68	101	4
70212 KHAPTAD CHHANNA RURAL MUNICIPALITY	951	494	54	324	78	1
Darchula District	10,837	5,529	1,039	2,591	1,678	0
70301 BYAS RURAL MUNICIPALITY	551	276	33	97	145	0
70302 DUHUN RURAL MUNICIPALITY	490	304	23	74	89	0
70303 MAHAKALI MUNICIPALITY	3,749	1,600	491	848	810	0
70304 NAUGAD RURAL MUNICIPALITY	973	329	13	459	172	0
70305 APIHIMAL RURAL MUNICIPALITY	416	259	39	44	74	0
70306 MARMA RURAL MUNICIPALITY	732	421	53	110	148	0
70307 SHAILYASHIKHAR MUNICIPALITY	1,510	706	234	519	51	0
70308 MALIKARJUN RURAL MUNICIPALITY	1,192	742	88	252	110	0
70309 LEKAM RURAL MUNICIPALITY	1,224	892	65	188	79	0
Baitadi District	12,268	7,460	1,229	2,182	1,363	34
70401 DILASAINI RURAL MUNICIPALITY	915	606	239	34	26	10
70402 DOGADA KEDAR RURAL MUNICIPALITY	1,316	771	69	253	223	0
70403 PUCHAUNDI MUNICIPALITY	1,720	953	254	388	114	11
70404 SURNAYA RURAL MUNICIPALITY	1,103	809	38	66	190	0
70405 DASHARATHCHAND MUNICIPALITY	2,521	1,201	264	663	386	7
70406 PANCHESHWOR RURAL MUNICIPALITY	650	493	44	77	36	0
70407 SHIVANATH RURAL MUNICIPALITY	455	334	39	69	13	0
70408 MELAULI MUNICIPALITY	1,039	673	54	202	108	2
70409 PATAM MUNICIPALITY	1,843	1,031	202	373	236	1
70410 SIGAS RURAL MUNICIPALITY	706	589	26	57	31	3
Dadeldhura District	11,469	5,450	1,829	2,121	2,069	0
70501 NAWADURGA RURAL MUNICIPALITY	1,012	578	137	136	161	0
70502 AMARGADHI MUNICIPALITY	4,329	1,678	765	956	930	0
70503 AJAYAMERU RURAL MUNICIPALITY	839	467	162	129	81	0
70504 BHAGESHWOR RURAL MUNICIPALITY	719	394	168	105	52	0
70505 PARASHURAM MUNICIPALITY	2,475	1,209	381	383	502	0
70506 AALITAL RURAL MUNICIPALITY	1,079	672	102	146	159	0
70507 GANYAPDHURA RURAL MUNICIPALITY	1,016	452	114	266	184	0
Doti District	9,826	4,535	464	2,383	2,444	0
70601 PURBICHOUKI RURAL MUNICIPALITY	801	435	24	165	177	0
70602 SAYAL RURAL MUNICIPALITY	509	317	33	121	38	0
70603 AADARSHA RURAL MUNICIPALITY	751	467	40	135	109	0
70604 SHIKHAR MUNICIPALITY	1,079	463	60	293	263	0
70605 DIPAYAL SILGADHI MUNICIPALITY	3,479	1,194	69	1,042	1,174	0
70606 K.I. SINGH RURAL MUNICIPALITY	818	413	50	205	150	0
70607 BOGATAN FUDISAL RURAL MUNICIPALITY	704	442	31	143	88	0
70608 BADI KEDAR RURAL MUNICIPALITY	726	393	58	93	182	0
70609 JORAYAL RURAL MUNICIPALITY	959	411	99	186	263	0

1) NSIC stands for Nepal Standard Industrial Classification.

2) Establishments which belong to Section O, T, or U of NSIC are not surveyed.

3) Includes "Not reported", "Unknown" and so on.

Table 2-2 Number of Persons Engaged by Section of Industrial Classification and Working Hours per Day and Local Level

District and Local Level	Section of NSIC <sup>1)</sup>					
	Total <sup>2)</sup>					
	Working Hours per Day					
	Total	Less than 8 Hours	8 to 10 Hours	11 to 12 Hours	13 Hours or more	Not Stated <sup>3)</sup>
Achham District	13,680	5,968	3,194	2,169	2,349	0
70701 PANCHDEBAL BINAYAK MUNICIPALITY	1,154	680	275	121	78	0
70702 RAMAROSHAN RURAL MUNICIPALITY	1,002	497	50	173	282	0
70703 MELLEKH RURAL MUNICIPALITY	647	417	58	105	67	0
70704 SANPHEBAGAR MUNICIPALITY	4,540	1,197	2,169	470	704	0
70705 CHAURPATI RURAL MUNICIPALITY	791	409	61	241	80	0
70706 MANGALSEN MUNICIPALITY	2,350	1,038	243	471	598	0
70707 BANNIGADHI JAYAGADH RURAL MUNICIPALITY	646	296	27	134	189	0
70708 KAMAL BAZAR MUNICIPALITY	930	476	160	184	110	0
70709 DHAKARI RURAL MUNICIPALITY	785	455	103	121	106	0
70710 TURMAKHAND RURAL MUNICIPALITY	835	503	48	149	135	0
Kailali West District	66,753	14,630	14,131	21,775	16,210	7
70801 MOHANYAL RURAL MUNICIPALITY	802	364	80	198	160	0
70802 CHURE RURAL MUNICIPALITY	1,204	393	32	122	657	0
70803 GODAWARI MUNICIPALITY	8,531	1,582	1,357	3,050	2,542	0
70804 GAURIGANGA MUNICIPALITY	2,578	567	152	1,311	548	0
70805 GHODAGHODI MUNICIPALITY	4,081	1,328	390	1,427	936	0
70806 BARDAGORIYA RURAL MUNICIPALITY	1,509	319	182	425	583	0
70807 LAMKI CHUHA MUNICIPALITY	6,476	1,237	1,116	1,882	2,241	0
70808 JANAKI RURAL MUNICIPALITY	2,516	698	373	927	518	0
70809 JOSHIPUR RURAL MUNICIPALITY	2,535	578	685	784	488	0
70810 TIKAPUR MUNICIPALITY	9,207	2,344	2,151	3,481	1,231	0
70811 BHAJANI MUNICIPALITY	1,863	467	370	543	483	0
70812 KAILARI RURAL MUNICIPALITY	2,542	700	794	635	413	0
70813 DHANGADHI SUB-METROPOLITAN CITY	22,909	4,053	6,449	6,990	5,410	7
Kanchanpur District	36,062	10,630	7,091	11,378	6,963	0
70901 KRISHNAPUR MUNICIPALITY	2,253	681	389	810	373	0
70902 SHUKLAPHANTA MUNICIPALITY	2,913	938	666	605	704	0
70903 BEDKOT MUNICIPALITY	3,211	778	932	1,191	310	0
70904 BHIMDATTA MUNICIPALITY	14,114	4,088	2,611	4,419	2,996	0
70905 MAHAKALI MUNICIPALITY	2,468	715	193	1,241	319	0
70906 LALJHADI RURAL MUNICIPALITY	1,135	313	134	515	173	0
70907 PUNARBAS MUNICIPALITY	5,071	1,786	241	1,368	1,676	0
70908 BELOURI MUNICIPALITY	3,964	971	1,616	1,024	353	0
70909 BELDANDI RURAL MUNICIPALITY	933	360	309	205	59	0

1) NSIC stands for Nepal Standard Industrial Classification.

2) Establishments which belong to Section O, T, or U of NSIC are not surveyed.

3) Includes "Not reported", "Unknown" and so on.

Table 2-2 Number of Persons Engaged by Section of Industrial Classification and Working Hours per Day and Local Level

District and Local Level	Section of NSIC <sup>1)</sup>					
	A					
	Agriculture, forestry and fishing <sup>2)</sup>					
	Working Hours per Day					
	Total	Less than 8 Hours	8 to 10 Hours	11 to 12 Hours	13 Hours or more	Not Stated <sup>3)</sup>
Sudurpashchim Province						
Total	5,576	3,465	426	765	885	35
Sub-Metropolitan City	159	27	54	15	63	0
Municipality	2,901	1,462	166	589	664	20
Rural Municipality	2,516	1,976	206	161	158	15
701 Bajura						
Total	419	367	8	14	30	0
Municipality	323	289	5	5	24	0
Rural Municipality	96	78	3	9	6	0
702 Bajhang						
Total	767	683	7	35	27	15
Municipality	179	134	0	13	24	8
Rural Municipality	588	549	7	22	3	7
703 Darchula						
Total	689	377	34	163	115	0
Municipality	366	96	28	148	94	0
Rural Municipality	323	281	6	15	21	0
704 Baitadi						
Total	648	522	26	45	35	20
Municipality	304	217	8	44	23	12
Rural Municipality	344	305	18	1	12	8
705 Dadeldhura						
Total	1,130	775	172	100	83	0
Municipality	460	394	26	22	18	0
Rural Municipality	670	381	146	78	65	0

1) NSIC stands for Nepal Standard Industrial Classification.

2) Registered establishments only.

3) Includes "Not reported", "Unknown" and so on.

Table 2-2 Number of Persons Engaged by Section of Industrial Classification and Working Hours per Day and Local Level

District and Local Level	Section of NSIC <sup>1)</sup>					
	A					
	Agriculture, forestry and fishing <sup>2)</sup>					
	Working Hours per Day					
	Total	Less than 8 Hours	8 to 10 Hours	11 to 12 Hours	13 Hours or more	Not Stated <sup>3)</sup>
<b>706 Doti</b>						
Total	253	125	18	69	41	0
Municipality	104	15	3	55	31	0
Rural Municipality	149	110	15	14	10	0
<b>707 Achham</b>						
Total	217	193	10	4	10	0
Municipality	77	57	10	0	10	0
Rural Municipality	140	136	0	4	0	0
<b>708 Kailali</b>						
Total	1,008	256	131	177	444	0
Sub-Metropolitan City	159	27	54	15	63	0
Municipality	653	93	66	144	350	0
Rural Municipality	196	136	11	18	31	0
<b>709 Kanchanpur</b>						
Total	445	167	20	158	100	0
Municipality	435	167	20	158	90	0
Rural Municipality	10	0	0	0	10	0

1) NSIC stands for Nepal Standard Industrial Classification.

2) Registered establishments only.

3) Includes "Not reported ", "Unknown" and so on.

Table 2-2 Number of Persons Engaged by Section of Industrial Classification and Working Hours per Day and Local Level

District and Local Level	Section of NSIC <sup>1)</sup>					
	A					
	Agriculture, forestry and fishing <sup>2)</sup>					
	Working Hours per Day					
	Total	Less than 8 Hours	8 to 10 Hours	11 to 12 Hours	13 Hours or more	Not Stated <sup>3)</sup>
Bajura District	419	367	8	14	30	0
70101 HIMALI RURAL MUNICIPALITY	19	19	0	0	0	0
70102 GAUMUL RURAL MUNICIPALITY	24	23	1	0	0	0
70103 BUDHINANDA MUNICIPALITY	3	0	0	0	3	0
70104 SWAMIKARTIK KHAPAR RURAL MUNICIPALITY	0	0	0	0	0	0
70105 JAGANNATH RURAL MUNICIPALITY	13	12	1	0	0	0
70106 BADIMALIKA MUNICIPALITY	230	221	2	0	7	0
70107 KHAPTAD CHHEDEDAHA RURAL MUNICIPALITY	40	24	1	9	6	0
70108 BUDHIGANGA MUNICIPALITY	74	53	3	5	13	0
70109 TRIBENI MUNICIPALITY	16	15	0	0	1	0
Bajhang District	767	683	7	35	27	15
70201 SAIPAL RURAL MUNICIPALITY	12	12	0	0	0	0
70202 BUNGAL MUNICIPALITY	37	24	0	1	6	6
70203 SURMA RURAL MUNICIPALITY	37	37	0	0	0	0
70204 TALKOT RURAL MUNICIPALITY	139	137	0	0	0	2
70205 MASTA RURAL MUNICIPALITY	136	131	0	4	0	1
70206 JAYAPRITHBI MUNICIPALITY	142	110	0	12	18	2
70207 CHHABIS PATHIBHARA RURAL MUNICIPALITY	29	27	0	2	0	0
70208 DURGATHALI RURAL MUNICIPALITY	9	4	0	2	3	0
70209 KEDARSYUN RURAL MUNICIPALITY	85	80	0	5	0	0
70210 BITTHADCHIR RURAL MUNICIPALITY	82	76	0	6	0	0
70211 THALARA RURAL MUNICIPALITY	46	36	6	0	0	4
70212 KHAPTAD CHHANNA RURAL MUNICIPALITY	13	9	1	3	0	0
Darchula District	689	377	34	163	115	0
70301 BYAS RURAL MUNICIPALITY	1	1	0	0	0	0
70302 DUHUN RURAL MUNICIPALITY	4	1	0	1	2	0
70303 MAHAKALI MUNICIPALITY	364	96	28	146	94	0
70304 NAUGAD RURAL MUNICIPALITY	3	0	0	0	3	0
70305 APIHIMAL RURAL MUNICIPALITY	14	4	0	7	3	0
70306 MARMA RURAL MUNICIPALITY	6	4	0	0	2	0
70307 SHAILYASHIKHAR MUNICIPALITY	2	0	0	2	0	0
70308 MALIKARJUN RURAL MUNICIPALITY	178	170	1	7	0	0
70309 LEKAM RURAL MUNICIPALITY	117	101	5	0	11	0
Baitadi District	648	522	26	45	35	20
70401 DILASAINI RURAL MUNICIPALITY	18	10	0	0	0	8
70402 DOGADA KEDAR RURAL MUNICIPALITY	160	136	12	0	12	0
70403 PUCHAUNDI MUNICIPALITY	63	52	2	4	1	4
70404 SURNAYA RURAL MUNICIPALITY	58	54	4	0	0	0
70405 DASHARATHCHAND MUNICIPALITY	65	23	0	22	14	6
70406 PANCHESHWOR RURAL MUNICIPALITY	33	31	1	1	0	0
70407 SHIVANATH RURAL MUNICIPALITY	24	23	1	0	0	0
70408 MELAULI MUNICIPALITY	43	40	0	1	0	2
70409 PATAM MUNICIPALITY	133	102	6	17	8	0
70410 SIGAS RURAL MUNICIPALITY	51	51	0	0	0	0
Dadeldhura District	1,130	775	172	100	83	0
70501 NAWADURGA RURAL MUNICIPALITY	220	124	70	13	13	0
70502 AMARGADHI MUNICIPALITY	239	198	9	18	14	0
70503 AJAYAMERU RURAL MUNICIPALITY	97	30	27	13	27	0
70504 BHAGESHWOR RURAL MUNICIPALITY	11	8	3	0	0	0
70505 PARASHURAM MUNICIPALITY	221	196	17	4	4	0
70506 AALITAL RURAL MUNICIPALITY	195	151	25	7	12	0
70507 GANYAPDHURA RURAL MUNICIPALITY	147	68	21	45	13	0
Doti District	253	125	18	69	41	0
70601 PURBICHOUKI RURAL MUNICIPALITY	9	1	0	1	7	0
70602 SAYAL RURAL MUNICIPALITY	20	18	0	2	0	0
70603 AADARSHA RURAL MUNICIPALITY	22	22	0	0	0	0
70604 SHIKHAR MUNICIPALITY	38	15	3	6	14	0
70605 DIPAYAL SILGADHI MUNICIPALITY	66	0	0	49	17	0
70606 K.I. SINGH RURAL MUNICIPALITY	27	25	0	0	2	0
70607 BOGATAN FUDISAL RURAL MUNICIPALITY	19	17	0	2	0	0
70608 BADI KEDAR RURAL MUNICIPALITY	4	0	0	4	0	0
70609 JORAYAL RURAL MUNICIPALITY	48	27	15	5	1	0

1) NSIC stands for Nepal Standard Industrial Classification.

2) Registered establishments only.

3) Includes "Not reported", "Unknown" and so on.

Table 2-2 Number of Persons Engaged by Section of Industrial Classification and Working Hours per Day and Local Level

District and Local Level	Section of NSIC <sup>1)</sup>					
	A					
	Agriculture, forestry and fishing <sup>2)</sup>					
	Working Hours per Day					
	Total	Less than 8 Hours	8 to 10 Hours	11 to 12 Hours	13 Hours or more	Not Stated <sup>3)</sup>
Achham District	217	193	10	4	10	0
70701 PANCHDEBAL BINAYAK MUNICIPALITY	21	19	2	0	0	0
70702 RAMAROSHAN RURAL MUNICIPALITY	21	21	0	0	0	0
70703 MELLEKH RURAL MUNICIPALITY	8	8	0	0	0	0
70704 SANPHEBAGAR MUNICIPALITY	16	2	6	0	8	0
70705 CHAURPATI RURAL MUNICIPALITY	21	21	0	0	0	0
70706 MANGALSEN MUNICIPALITY	34	30	2	0	2	0
70707 BANNIGADHI JAYAGADH RURAL MUNICIPALITY	8	4	0	4	0	0
70708 KAMAL BAZAR MUNICIPALITY	6	6	0	0	0	0
70709 DHAKARI RURAL MUNICIPALITY	45	45	0	0	0	0
70710 TURMAKHAND RURAL MUNICIPALITY	37	37	0	0	0	0
Kailali West District	1,008	256	131	177	444	0
70801 MOHANYAL RURAL MUNICIPALITY	19	19	0	0	0	0
70802 CHURE RURAL MUNICIPALITY	43	37	0	0	6	0
70803 GODAWARI MUNICIPALITY	319	18	13	74	214	0
70804 GAURIGANGA MUNICIPALITY	14	0	0	9	5	0
70805 GHODAGHODI MUNICIPALITY	55	41	0	8	6	0
70806 BARDAGORIYA RURAL MUNICIPALITY	7	7	0	0	0	0
70807 LAMKI CHUHA MUNICIPALITY	57	0	2	1	54	0
70808 JANAKI RURAL MUNICIPALITY	36	14	0	5	17	0
70809 JOSHIPUR RURAL MUNICIPALITY	28	10	5	13	0	0
70810 TIKAPUR MUNICIPALITY	194	29	51	51	63	0
70811 BHAJANI MUNICIPALITY	14	5	0	1	8	0
70812 KAILARI RURAL MUNICIPALITY	63	49	6	0	8	0
70813 DHANGADHI SUB-METROPOLITIAN CITY	159	27	54	15	63	0
Kanchanpur District	445	167	20	158	100	0
70901 KRISHNAPUR MUNICIPALITY	27	10	0	12	5	0
70902 SHUKLAPHANTA MUNICIPALITY	73	25	7	8	33	0
70903 BEDKOT MUNICIPALITY	82	10	5	67	0	0
70904 BHIMDATTA MUNICIPALITY	140	29	6	58	47	0
70905 MAHAKALI MUNICIPALITY	95	83	0	9	3	0
70906 LALJHADI RURAL MUNICIPALITY	10	0	0	0	10	0
70907 PUNARBAS MUNICIPALITY	5	3	0	2	0	0
70908 BELOURI MUNICIPALITY	13	7	2	2	2	0
70909 BELDANDI RURAL MUNICIPALITY	0	0	0	0	0	0

1) NSIC stands for Nepal Standard Industrial Classification.

2) Registered establishments only.

3) Includes "Not reported", "Unknown" and so on.



Table 2-2 Number of Persons Engaged by Section of Industrial Classification and Working Hours per Day and Local Level

District and Local Level	Section of NSIC <sup>1)</sup>					
	C					
	Manufacturing					
	Working Hours per Day					
	Total	Less than 8 Hours	8 to 10 Hours	11 to 12 Hours	13 Hours or more	Not Stated <sup>2)</sup>
<b>Sudurpashchim Province</b>						
Total	26,684	2,194	9,619	9,049	5,808	14
Sub-Metropolitan City	3,585	247	1,422	1,219	697	0
Municipality	16,947	1,375	6,285	5,502	3,778	7
Rural Municipality	6,152	572	1,912	2,328	1,333	7
<b>701 Bajura</b>						
Total	1,111	103	246	255	507	0
Municipality	607	47	167	152	241	0
Rural Municipality	504	56	79	103	266	0
<b>702 Bajhang</b>						
Total	1,883	237	473	647	514	12
Municipality	559	45	139	240	130	5
Rural Municipality	1,324	192	334	407	384	7
<b>703 Darchula</b>						
Total	1,135	60	204	533	338	0
Municipality	539	26	150	248	115	0
Rural Municipality	596	34	54	285	223	0
<b>704 Baitadi</b>						
Total	707	66	253	297	89	2
Municipality	497	42	156	231	66	2
Rural Municipality	210	24	97	66	23	0
<b>705 Dadeldhura</b>						
Total	1,339	278	518	433	110	0
Municipality	732	111	284	281	56	0
Rural Municipality	607	167	234	152	54	0

1) NSIC stands for Nepal Standard Industrial Classification.

2) Includes "Not reported", "Unknown" and so on.

Table 2-2 Number of Persons Engaged by Section of Industrial Classification and Working Hours per Day and Local Level

District and Local Level	Section of NSIC <sup>1)</sup>					
	C					
	Manufacturing					
	Working Hours per Day					
	Total	Less than 8 Hours	8 to 10 Hours	11 to 12 Hours	13 Hours or more	Not Stated <sup>2)</sup>
<b>706 Doti</b>						
Total	572	41	92	272	167	0
Municipality	321	14	15	169	123	0
Rural Municipality	251	27	77	103	44	0
<b>707 Achham</b>						
Total	611	69	173	247	122	0
Municipality	415	47	123	160	85	0
Rural Municipality	196	22	50	87	37	0
<b>708 Kailali</b>						
Total	11,166	436	4,225	4,410	2,095	0
Sub-Metropolitan City	3,585	247	1,422	1,219	697	0
Municipality	5,457	154	1,963	2,225	1,115	0
Rural Municipality	2,124	35	840	966	283	0
<b>709 Kanchanpur</b>						
Total	8,160	904	3,435	1,955	1,866	0
Municipality	7,820	889	3,288	1,796	1,847	0
Rural Municipality	340	15	147	159	19	0

1) NSIC stands for Nepal Standard Industrial Classification.

2) Includes "Not reported", "Unknown" and so on.

Table 2-2 Number of Persons Engaged by Section of Industrial Classification and Working Hours per Day and Local Level

District and Local Level	Section of NSIC <sup>1)</sup>					
	C					
	Manufacturing					
	Working Hours per Day					
	Total	Less than 8 Hours	8 to 10 Hours	11 to 12 Hours	13 Hours or more	Not Stated <sup>2)</sup>
Bajura District	1,111	103	246	255	507	0
70101 HIMALI RURAL MUNICIPALITY	46	0	3	8	35	0
70102 GAUMUL RURAL MUNICIPALITY	113	3	11	23	76	0
70103 BUDHINANDA MUNICIPALITY	241	14	117	66	44	0
70104 SWAMIKARTIK KHAPAR RURAL MUNICIPALITY	37	9	3	6	19	0
70105 JAGANNATH RURAL MUNICIPALITY	99	41	12	34	12	0
70106 BADIMALIKA MUNICIPALITY	190	4	6	44	136	0
70107 KHAPTAD CHHEDEDAHA RURAL MUNICIPALITY	209	3	50	32	124	0
70108 BUDHIGANGA MUNICIPALITY	78	7	16	7	48	0
70109 TRIBENI MUNICIPALITY	98	22	28	35	13	0
Bajhang District	1,883	237	473	647	514	12
70201 SAIPAL RURAL MUNICIPALITY	2	0	2	0	0	0
70202 BUNGAL MUNICIPALITY	162	13	29	79	40	1
70203 SURMA RURAL MUNICIPALITY	64	15	15	28	6	0
70204 TALKOT RURAL MUNICIPALITY	163	19	19	42	83	0
70205 MASTA RURAL MUNICIPALITY	116	18	17	10	71	0
70206 JAYAPRITHBI MUNICIPALITY	397	32	110	161	90	4
70207 CHHABIS PATHIBHARA RURAL MUNICIPALITY	144	37	59	34	11	3
70208 DURGATHALI RURAL MUNICIPALITY	180	0	8	60	112	0
70209 KEDARSYUN RURAL MUNICIPALITY	210	19	71	66	51	3
70210 BITTHADCHIR RURAL MUNICIPALITY	199	26	96	59	18	0
70211 THALARA RURAL MUNICIPALITY	115	44	22	29	20	0
70212 KHAPTAD CHHANNA RURAL MUNICIPALITY	131	14	25	79	12	1
Darchula District	1,135	60	204	533	338	0
70301 BYAS RURAL MUNICIPALITY	86	0	8	21	57	0
70302 DUHUN RURAL MUNICIPALITY	21	1	2	11	7	0
70303 MAHAKALI MUNICIPALITY	352	19	102	124	107	0
70304 NAUGAD RURAL MUNICIPALITY	71	3	0	35	33	0
70305 APIHIMAL RURAL MUNICIPALITY	29	3	4	3	19	0
70306 MARMA RURAL MUNICIPALITY	62	0	6	13	43	0
70307 SHAILYASHIKHAR MUNICIPALITY	187	7	48	124	8	0
70308 MALIKARJUN RURAL MUNICIPALITY	223	15	29	139	40	0
70309 LEKAM RURAL MUNICIPALITY	104	12	5	63	24	0
Baitadi District	707	66	253	297	89	2
70401 DILASAINI RURAL MUNICIPALITY	58	16	38	4	0	0
70402 DOGADA KEDAR RURAL MUNICIPALITY	66	2	17	43	4	0
70403 PUCHAUNDI MUNICIPALITY	75	6	11	47	9	2
70404 SURNAYA RURAL MUNICIPALITY	18	0	1	2	15	0
70405 DASHARATHCHAND MUNICIPALITY	216	15	69	107	25	0
70406 PANCHESHWOR RURAL MUNICIPALITY	40	0	24	13	3	0
70407 SHIVANATH RURAL MUNICIPALITY	12	0	9	2	1	0
70408 MELAULI MUNICIPALITY	54	0	18	24	12	0
70409 PATAM MUNICIPALITY	152	21	58	53	20	0
70410 SIGAS RURAL MUNICIPALITY	16	6	8	2	0	0
Dadeldhura District	1,339	278	518	433	110	0
70501 NAWADURGA RURAL MUNICIPALITY	67	7	24	18	18	0
70502 AMARGADHI MUNICIPALITY	409	53	168	160	28	0
70503 AJAYAMERU RURAL MUNICIPALITY	104	19	52	31	2	0
70504 BHAGESHWOR RURAL MUNICIPALITY	207	69	89	37	12	0
70505 PARASHURAM MUNICIPALITY	323	58	116	121	28	0
70506 AALITAL RURAL MUNICIPALITY	170	53	44	53	20	0
70507 GANYAPDHURA RURAL MUNICIPALITY	59	19	25	13	2	0
Doti District	572	41	92	272	167	0
70601 PURBICHOUKI RURAL MUNICIPALITY	39	4	7	24	4	0
70602 SAYAL RURAL MUNICIPALITY	17	1	3	5	8	0
70603 AADARSHA RURAL MUNICIPALITY	27	2	11	10	4	0
70604 SHIKHAR MUNICIPALITY	80	8	12	37	23	0
70605 DIPAYAL SILGADHI MUNICIPALITY	241	6	3	132	100	0
70606 K.I. SINGH RURAL MUNICIPALITY	49	5	20	22	2	0
70607 BOGATAN FUDISAL RURAL MUNICIPALITY	20	3	8	9	0	0
70608 BADI KEDAR RURAL MUNICIPALITY	37	9	11	8	9	0
70609 JORAYAL RURAL MUNICIPALITY	62	3	17	25	17	0

1) NSIC stands for Nepal Standard Industrial Classification.

2) Includes "Not reported ", "Unknown" and so on.

Table 2-2 Number of Persons Engaged by Section of Industrial Classification and Working Hours per Day and Local Level

District and Local Level	Section of NSIC <sup>1)</sup>					
	C					
	Manufacturing					
	Working Hours per Day					
	Total	Less than 8 Hours	8 to 10 Hours	11 to 12 Hours	13 Hours or more	Not Stated <sup>2)</sup>
Achham District	611	69	173	247	122	0
70701 PANCHDEBAL BINAYAK MUNICIPALITY	63	16	28	11	8	0
70702 RAMAROSHAN RURAL MUNICIPALITY	53	0	12	24	17	0
70703 MELLEKH RURAL MUNICIPALITY	26	6	4	12	4	0
70704 SANPHEBAGAR MUNICIPALITY	173	10	43	89	31	0
70705 CHAURPATI RURAL MUNICIPALITY	46	4	17	22	3	0
70706 MANGALSEN MUNICIPALITY	155	16	37	57	45	0
70707 BANNIGADHI JAYAGADH RURAL MUNICIPALITY	26	0	4	14	8	0
70708 KAMAL BAZAR MUNICIPALITY	24	5	15	3	1	0
70709 DHAKARI RURAL MUNICIPALITY	25	12	6	6	1	0
70710 TURMAKHAND RURAL MUNICIPALITY	20	0	7	9	4	0
Kailali West District	11,166	436	4,225	4,410	2,095	0
70801 MOHANYAL RURAL MUNICIPALITY	41	0	9	24	8	0
70802 CHURE RURAL MUNICIPALITY	76	13	4	29	30	0
70803 GODAWARI MUNICIPALITY	1,729	59	488	773	409	0
70804 GAURIGANGA MUNICIPALITY	330	1	36	235	58	0
70805 GHODAGHODI MUNICIPALITY	331	5	88	163	75	0
70806 BARDAGORIYA RURAL MUNICIPALITY	146	4	42	64	36	0
70807 LAMKI CHUHA MUNICIPALITY	1,458	9	620	408	421	0
70808 JANAKI RURAL MUNICIPALITY	622	6	152	450	14	0
70809 JOSHIPUR RURAL MUNICIPALITY	616	8	107	332	169	0
70810 TIKAPUR MUNICIPALITY	1,418	75	637	571	135	0
70811 BHAJANI MUNICIPALITY	191	5	94	75	17	0
70812 KAILARI RURAL MUNICIPALITY	623	4	526	67	26	0
70813 DHANGADHI SUB-METROPOLITAN CITY	3,585	247	1,422	1,219	697	0
Kanchanpur District	8,160	904	3,435	1,955	1,866	0
70901 KRISHNAPUR MUNICIPALITY	417	6	125	238	48	0
70902 SHUKLAPHANTA MUNICIPALITY	628	37	302	97	192	0
70903 BEDKOT MUNICIPALITY	875	1	697	169	8	0
70904 BHIMDATTA MUNICIPALITY	1,959	34	780	676	469	0
70905 MAHAKALI MUNICIPALITY	303	0	53	210	40	0
70906 LALJHADI RURAL MUNICIPALITY	233	8	82	127	16	0
70907 PUNARBAS MUNICIPALITY	1,979	785	57	170	967	0
70908 BELOURI MUNICIPALITY	1,659	26	1,274	236	123	0
70909 BELDANDI RURAL MUNICIPALITY	107	7	65	32	3	0

1) NSIC stands for Nepal Standard Industrial Classification.

2) Includes "Not reported", "Unknown" and so on.

Table 2-2 Number of Persons Engaged by Section of Industrial Classification and Working Hours per Day and Local Level

District and Local Level	Section of NSIC <sup>1)</sup>					
	B+D+E+F					
	Mining, Electricity, gas, Water supply & Construction					
	Working Hours per Day					
	Total	Less than 8 Hours	8 to 10 Hours	11 to 12 Hours	13 Hours or more	Not Stated <sup>2)</sup>
Sudurpashchim Province						
Total	2,852	1,313	519	754	260	6
Sub-Metropolitan City	389	66	247	42	34	0
Municipality	1,935	976	245	600	113	1
Rural Municipality	528	271	27	112	113	5
701 Bajura						
Total	65	21	6	6	32	0
Municipality	9	7	2	0	0	0
Rural Municipality	56	14	4	6	32	0
702 Bajhang						
Total	271	136	31	51	48	5
Municipality	78	44	21	6	7	0
Rural Municipality	193	92	10	45	41	5
703 Darchula						
Total	263	118	102	26	17	0
Municipality	182	72	92	13	5	0
Rural Municipality	81	46	10	13	12	0
704 Baitadi						
Total	99	77	2	14	5	1
Municipality	93	77	2	13	0	1
Rural Municipality	6	0	0	1	5	0
705 Dadeldhura						
Total	218	166	13	25	14	0
Municipality	191	156	13	11	11	0
Rural Municipality	27	10	0	14	3	0

1) NSIC stands for Nepal Standard Industrial Classification.

2) Includes "Not reported ", "Unknown" and so on.

Table 2-2 Number of Persons Engaged by Section of Industrial Classification and Working Hours per Day and Local Level

District and Local Level	Section of NSIC <sup>1)</sup>					
	B+D+E+F					
	Mining, Electricity, gas, Water supply & Construction					
	Working Hours per Day					
	Total	Less than 8 Hours	8 to 10 Hours	11 to 12 Hours	13 Hours or more	Not Stated <sup>2)</sup>
<b>706 Doti</b>						
Total	399	160	24	160	55	0
Municipality	327	99	24	154	50	0
Rural Municipality	72	61	0	6	5	0
<b>707 Achham</b>						
Total	97	72	10	5	10	0
Municipality	70	49	9	4	8	0
Rural Municipality	27	23	1	1	2	0
<b>708 Kailali</b>						
Total	838	265	295	209	69	0
Sub-Metropolitan City	389	66	247	42	34	0
Municipality	389	178	46	143	22	0
Rural Municipality	60	21	2	24	13	0
<b>709 Kanchanpur</b>						
Total	602	298	36	258	10	0
Municipality	596	294	36	256	10	0
Rural Municipality	6	4	0	2	0	0

1) NSIC stands for Nepal Standard Industrial Classification.

2) Includes "Not reported ", "Unknown" and so on.

Table 2-2 Number of Persons Engaged by Section of Industrial Classification and Working Hours per Day and Local Level

District and Local Level	Section of NSIC <sup>1)</sup>					
	B+D+E+F					
	Mining, Electricity, gas, Water supply & Construction					
	Working Hours per Day					
Total	Less than 8 Hours	8 to 10 Hours	11 to 12 Hours	13 Hours or more	Not Stated <sup>2)</sup>	
Bajura District	65	21	6	6	32	0
70101 HIMALI RURAL MUNICIPALITY	1	1	0	0	0	0
70102 GAUMUL RURAL MUNICIPALITY	19	2	4	3	10	0
70103 BUDHINANDA MUNICIPALITY	0	0	0	0	0	0
70104 SWAMIKARTIK KHAPAR RURAL MUNICIPALITY	0	0	0	0	0	0
70105 JAGANNATH RURAL MUNICIPALITY	3	0	0	3	0	0
70106 BADIMALIKA MUNICIPALITY	6	6	0	0	0	0
70107 KHAPTAD CHHEDEDAHA RURAL MUNICIPALITY	33	11	0	0	22	0
70108 BUDHIGANGA MUNICIPALITY	3	1	2	0	0	0
70109 TRIBENI MUNICIPALITY	0	0	0	0	0	0
Bajhang District	271	136	31	51	48	5
70201 SAIPAL RURAL MUNICIPALITY	0	0	0	0	0	0
70202 BUNGAL MUNICIPALITY	28	1	21	6	0	0
70203 SURMA RURAL MUNICIPALITY	31	3	3	18	7	0
70204 TALKOT RURAL MUNICIPALITY	17	13	0	0	4	0
70205 MASTA RURAL MUNICIPALITY	19	18	0	1	0	0
70206 JAYAPRITHBI MUNICIPALITY	50	43	0	0	7	0
70207 CHHABIS PATHIBHARA RURAL MUNICIPALITY	31	11	4	7	6	3
70208 DURGATHALI RURAL MUNICIPALITY	37	29	0	6	0	2
70209 KEDARSYUN RURAL MUNICIPALITY	8	3	0	5	0	0
70210 BITTHADCHIR RURAL MUNICIPALITY	11	2	0	0	9	0
70211 THALARA RURAL MUNICIPALITY	12	10	0	0	2	0
70212 KHAPTAD CHHANNA RURAL MUNICIPALITY	27	3	3	8	13	0
Darchula District	263	118	102	26	17	0
70301 BYAS RURAL MUNICIPALITY	8	0	0	2	6	0
70302 DUHUN RURAL MUNICIPALITY	6	1	5	0	0	0
70303 MAHAKALI MUNICIPALITY	65	54	1	5	5	0
70304 NAUGAD RURAL MUNICIPALITY	3	0	0	3	0	0
70305 APIHIMAL RURAL MUNICIPALITY	7	0	0	4	3	0
70306 MARMA RURAL MUNICIPALITY	9	0	5	4	0	0
70307 SHAILYASHIKHAR MUNICIPALITY	117	18	91	8	0	0
70308 MALIKARJUN RURAL MUNICIPALITY	15	12	0	0	3	0
70309 LEKAM RURAL MUNICIPALITY	33	33	0	0	0	0
Baitadi District	99	77	2	14	5	1
70401 DILASAINI RURAL MUNICIPALITY	0	0	0	0	0	0
70402 DOGADA KEDAR RURAL MUNICIPALITY	1	0	0	1	0	0
70403 PUCHAUNDI MUNICIPALITY	11	6	0	5	0	0
70404 SURNAYA RURAL MUNICIPALITY	5	0	0	0	5	0
70405 DASHARATHCHAND MUNICIPALITY	78	67	2	8	0	1
70406 PANCHESHWOR RURAL MUNICIPALITY	0	0	0	0	0	0
70407 SHIVANATH RURAL MUNICIPALITY	0	0	0	0	0	0
70408 MELAULI MUNICIPALITY	1	1	0	0	0	0
70409 PATAM MUNICIPALITY	3	3	0	0	0	0
70410 SIGAS RURAL MUNICIPALITY	0	0	0	0	0	0
Dadeldhura District	218	166	13	25	14	0
70501 NAWADURGA RURAL MUNICIPALITY	5	5	0	0	0	0
70502 AMARGADHI MUNICIPALITY	97	82	6	9	0	0
70503 AJAYAMERU RURAL MUNICIPALITY	0	0	0	0	0	0
70504 BHAGESHWOR RURAL MUNICIPALITY	5	5	0	0	0	0
70505 PARASHURAM MUNICIPALITY	94	74	7	2	11	0
70506 AALITAL RURAL MUNICIPALITY	14	0	0	14	0	0
70507 GANYAPDHURA RURAL MUNICIPALITY	3	0	0	0	3	0
Doti District	399	160	24	160	55	0
70601 PURBICHOUKI RURAL MUNICIPALITY	17	17	0	0	0	0
70602 SAYAL RURAL MUNICIPALITY	5	4	0	0	1	0
70603 AADARSHA RURAL MUNICIPALITY	13	13	0	0	0	0
70604 SHIKHAR MUNICIPALITY	6	6	0	0	0	0
70605 DIPAYAL SILGADHI MUNICIPALITY	321	93	24	154	50	0
70606 K.I. SINGH RURAL MUNICIPALITY	4	2	0	2	0	0
70607 BOGATAN FUDISAL RURAL MUNICIPALITY	12	8	0	4	0	0
70608 BADI KEDAR RURAL MUNICIPALITY	1	1	0	0	0	0
70609 JORAYAL RURAL MUNICIPALITY	20	16	0	0	4	0

1) NSIC stands for Nepal Standard Industrial Classification.

2) Includes "Not reported ", "Unknown" and so on.

Table 2-2 Number of Persons Engaged by Section of Industrial Classification and Working Hours per Day and Local Level

District and Local Level	Section of NSIC <sup>1)</sup>					
	B+D+E+F					
	Mining, Electricity, gas, Water supply & Construction					
	Working Hours per Day					
	Total	Less than 8 Hours	8 to 10 Hours	11 to 12 Hours	13 Hours or more	Not Stated <sup>2)</sup>
Achham District	97	72	10	5	10	0
70701 PANCHDEBAL BINAYAK MUNICIPALITY	14	3	0	4	7	0
70702 RAMAROSHAN RURAL MUNICIPALITY	17	15	0	0	2	0
70703 MELLEKH RURAL MUNICIPALITY	8	8	0	0	0	0
70704 SANPHEBAGAR MUNICIPALITY	31	30	0	0	1	0
70705 CHAURPATI RURAL MUNICIPALITY	2	0	1	1	0	0
70706 MANGALSEN MUNICIPALITY	13	13	0	0	0	0
70707 BANNIGADHI JAYAGADH RURAL MUNICIPALITY	0	0	0	0	0	0
70708 KAMAL BAZAR MUNICIPALITY	12	3	9	0	0	0
70709 DHAKARI RURAL MUNICIPALITY	0	0	0	0	0	0
70710 TURMAKHAND RURAL MUNICIPALITY	0	0	0	0	0	0
Kailali West District	838	265	295	209	69	0
70801 MOHANYAL RURAL MUNICIPALITY	0	0	0	0	0	0
70802 CHURE RURAL MUNICIPALITY	1	1	0	0	0	0
70803 GODAWARI MUNICIPALITY	71	39	11	1	20	0
70804 GAURIGANGA MUNICIPALITY	15	2	0	13	0	0
70805 GHODAGHODI MUNICIPALITY	51	12	29	10	0	0
70806 BARDAGORIYA RURAL MUNICIPALITY	2	1	1	0	0	0
70807 LAMKI CHUHA MUNICIPALITY	135	26	6	101	2	0
70808 JANAKI RURAL MUNICIPALITY	43	19	0	24	0	0
70809 JOSHIPUR RURAL MUNICIPALITY	14	0	1	0	13	0
70810 TIKAPUR MUNICIPALITY	112	94	0	18	0	0
70811 BHAJANI MUNICIPALITY	5	5	0	0	0	0
70812 KAILARI RURAL MUNICIPALITY	0	0	0	0	0	0
70813 DHANGADHI SUB-METROPOLITIAN CITY	389	66	247	42	34	0
Kanchanpur District	602	298	36	258	10	0
70901 KRISHNAPUR MUNICIPALITY	0	0	0	0	0	0
70902 SHUKLAPHANTA MUNICIPALITY	9	9	0	0	0	0
70903 BEDKOT MUNICIPALITY	56	15	1	40	0	0
70904 BHIMDATTA MUNICIPALITY	491	250	29	202	10	0
70905 MAHAKALI MUNICIPALITY	25	8	4	13	0	0
70906 LALJHADI RURAL MUNICIPALITY	6	4	0	2	0	0
70907 PUNARBAS MUNICIPALITY	0	0	0	0	0	0
70908 BELOURI MUNICIPALITY	15	12	2	1	0	0
70909 BELDANDI RURAL MUNICIPALITY	0	0	0	0	0	0

1) NSIC stands for Nepal Standard Industrial Classification.

2) Includes "Not reported", "Unknown" and so on.



Table 2-2 Number of Persons Engaged by Section of Industrial Classification and Working Hours per Day and Local Level

District and Local Level	Section of NSIC <sup>1)</sup>					
	G					
	Wholesale and Retail Trade					
	Working Hours per Day					
	Total	Less than 8 Hours	8 to 10 Hours	11 to 12 Hours	13 Hours or more	Not Stated <sup>2)</sup>
Sudurpashchim Province						
Total	60,262	1,961	10,359	29,390	18,549	3
Sub-Metropolitan City	8,507	244	2,106	3,943	2,214	0
Municipality	35,555	979	5,509	18,534	10,530	3
Rural Municipality	16,200	738	2,744	6,913	5,805	0
701 Bajura						
Total	3,174	89	200	1,051	1,834	0
Municipality	1,956	37	93	693	1,133	0
Rural Municipality	1,218	52	107	358	701	0
702 Bajhang						
Total	4,757	224	562	2,109	1,862	0
Municipality	1,636	45	150	747	694	0
Rural Municipality	3,121	179	412	1,362	1,168	0
703 Darchula						
Total	2,784	114	394	1,460	816	0
Municipality	1,281	28	211	669	373	0
Rural Municipality	1,503	86	183	791	443	0
704 Baitadi						
Total	3,310	142	752	1,586	827	3
Municipality	2,119	86	461	1,144	425	3
Rural Municipality	1,191	56	291	442	402	0
705 Dadeldhura						
Total	3,192	204	808	1,261	919	0
Municipality	2,077	89	560	844	584	0
Rural Municipality	1,115	115	248	417	335	0

1) NSIC stands for Nepal Standard Industrial Classification.

2) Includes "Not reported ", "Unknown" and so on.

Table 2-2 Number of Persons Engaged by Section of Industrial Classification and Working Hours per Day and Local Level

District and Local Level	Section of NSIC <sup>1)</sup>					
	G					
	Wholesale and Retail Trade					
	Working Hours per Day					
	Total	Less than 8 Hours	8 to 10 Hours	11 to 12 Hours	13 Hours or more	Not Stated <sup>2)</sup>
<b>706 Doti</b>						
Total	2,965	76	228	1,489	1,172	0
Municipality	1,419	17	52	738	612	0
Rural Municipality	1,546	59	176	751	560	0
<b>707 Achham</b>						
Total	3,599	168	586	1,523	1,322	0
Municipality	1,984	82	336	819	747	0
Rural Municipality	1,615	86	250	704	575	0
<b>708 Kailali</b>						
Total	24,988	623	4,976	12,267	7,122	0
Sub-Metropolitan City	8,507	244	2,106	3,943	2,214	0
Municipality	12,393	282	1,987	6,688	3,436	0
Rural Municipality	4,088	97	883	1,636	1,472	0
<b>709 Kanchanpur</b>						
Total	11,493	321	1,853	6,644	2,675	0
Municipality	10,690	313	1,659	6,192	2,526	0
Rural Municipality	803	8	194	452	149	0

1) NSIC stands for Nepal Standard Industrial Classification.

2) Includes "Not reported", "Unknown" and so on.

Table 2-2 Number of Persons Engaged by Section of Industrial Classification and Working Hours per Day and Local Level

District and Local Level	Section of NSIC <sup>1)</sup>					
	G					
	Wholesale and Retail Trade					
	Working Hours per Day					
	Total	Less than 8 Hours	8 to 10 Hours	11 to 12 Hours	13 Hours or more	Not Stated <sup>2)</sup>
Bajura District	3,174	89	200	1,051	1,834	0
70101 HIMALI RURAL MUNICIPALITY	151	3	12	61	75	0
70102 GAUMUL RURAL MUNICIPALITY	215	0	9	31	175	0
70103 BUDHINANDA MUNICIPALITY	600	0	15	413	172	0
70104 SWAMIKARTIK KHAPAR RURAL MUNICIPALITY	199	6	26	36	131	0
70105 JAGANNATH RURAL MUNICIPALITY	265	36	50	68	111	0
70106 BADIMALIKA MUNICIPALITY	627	7	20	75	525	0
70107 KHAPTAD CHHEDEDAHA RURAL MUNICIPALITY	388	7	10	162	209	0
70108 BUDHIGANGA MUNICIPALITY	448	10	22	88	328	0
70109 TRIBENI MUNICIPALITY	281	20	36	117	108	0
Bajhang District	4,757	224	562	2,109	1,862	0
70201 SAIPAL RURAL MUNICIPALITY	68	4	20	24	20	0
70202 BUNGAL MUNICIPALITY	564	20	35	227	282	0
70203 SURMA RURAL MUNICIPALITY	361	10	94	195	62	0
70204 TALKOT RURAL MUNICIPALITY	315	18	31	93	173	0
70205 MASTA RURAL MUNICIPALITY	367	35	32	151	149	0
70206 JAYAPRITHBI MUNICIPALITY	1,072	25	115	520	412	0
70207 CHHABIS PATHIBHARA RURAL MUNICIPALITY	346	2	20	173	151	0
70208 DURGATHALI RURAL MUNICIPALITY	284	0	18	144	122	0
70209 KEDARSYUN RURAL MUNICIPALITY	593	48	100	187	258	0
70210 BITTHADCHIR RURAL MUNICIPALITY	362	17	51	160	134	0
70211 THALARA RURAL MUNICIPALITY	162	39	24	35	64	0
70212 KHAPTAD CHHANNA RURAL MUNICIPALITY	263	6	22	200	35	0
Darchula District	2,784	114	394	1,460	816	0
70301 BYAS RURAL MUNICIPALITY	158	7	21	71	59	0
70302 DUHUN RURAL MUNICIPALITY	154	6	15	58	75	0
70303 MAHAKALI MUNICIPALITY	867	21	135	369	342	0
70304 NAUGAD RURAL MUNICIPALITY	517	13	13	373	118	0
70305 APIHIMAL RURAL MUNICIPALITY	96	15	21	27	33	0
70306 MARMA RURAL MUNICIPALITY	198	9	38	78	73	0
70307 SHAILYASHIKHAR MUNICIPALITY	414	7	76	300	31	0
70308 MALIKARJUN RURAL MUNICIPALITY	208	21	42	98	47	0
70309 LEKAM RURAL MUNICIPALITY	172	15	33	86	38	0
Baitadi District	3,310	142	752	1,586	827	3
70401 DILASAINI RURAL MUNICIPALITY	252	39	167	27	19	0
70402 DOGADA KEDAR RURAL MUNICIPALITY	396	5	38	187	166	0
70403 PUCHAUNDI MUNICIPALITY	555	18	212	247	75	3
70404 SURNAYA RURAL MUNICIPALITY	254	2	31	61	160	0
70405 DASHARATHCHAND MUNICIPALITY	820	31	126	452	211	0
70406 PANCHESHWOR RURAL MUNICIPALITY	111	5	18	60	28	0
70407 SHIVANATH RURAL MUNICIPALITY	98	1	26	61	10	0
70408 MELAULI MUNICIPALITY	263	15	27	168	53	0
70409 PATAM MUNICIPALITY	481	22	96	277	86	0
70410 SIGAS RURAL MUNICIPALITY	80	4	11	46	19	0
Dadeldhura District	3,192	204	808	1,261	919	0
70501 NAWADURGA RURAL MUNICIPALITY	299	61	38	91	109	0
70502 AMARGADHI MUNICIPALITY	1,296	42	371	615	268	0
70503 AJAYAMERU RURAL MUNICIPALITY	200	16	69	73	42	0
70504 BHAGESHWOR RURAL MUNICIPALITY	159	5	68	58	28	0
70505 PARASHURAM MUNICIPALITY	781	47	189	229	316	0
70506 AALITAL RURAL MUNICIPALITY	158	8	21	61	68	0
70507 GANYAPDHURA RURAL MUNICIPALITY	299	25	52	134	88	0
Doti District	2,965	76	228	1,489	1,172	0
70601 PURBICHOUKI RURAL MUNICIPALITY	208	5	15	116	72	0
70602 SAYAL RURAL MUNICIPALITY	161	9	26	102	24	0
70603 AADARSHA RURAL MUNICIPALITY	234	13	28	107	86	0
70604 SHIKHAR MUNICIPALITY	420	4	43	233	140	0
70605 DIPAYAL SILGADHI MUNICIPALITY	999	13	9	505	472	0
70606 K.I. SINGH RURAL MUNICIPALITY	252	6	20	130	96	0
70607 BOGATAN FUDISAL RURAL MUNICIPALITY	204	5	14	106	79	0
70608 BADI KEDAR RURAL MUNICIPALITY	213	14	34	67	98	0
70609 JORAYAL RURAL MUNICIPALITY	274	7	39	123	105	0

1) NSIC stands for Nepal Standard Industrial Classification.

2) Includes "Not reported", "Unknown" and so on.

Table 2-2 Number of Persons Engaged by Section of Industrial Classification and Working Hours per Day and Local Level

District and Local Level	Section of NSIC <sup>1)</sup>					
	G					
	Wholesale and Retail Trade					
	Working Hours per Day					
	Total	Less than 8 Hours	8 to 10 Hours	11 to 12 Hours	13 Hours or more	Not Stated <sup>2)</sup>
Achham District	3,599	168	586	1,523	1,322	0
70701 PANCHDEBAL BINAYAK MUNICIPALITY	261	43	137	61	20	0
70702 RAMAROSHAN RURAL MUNICIPALITY	398	7	33	134	224	0
70703 MELLEKH RURAL MUNICIPALITY	175	22	46	74	33	0
70704 SANPHEBAGAR MUNICIPALITY	835	18	58	344	415	0
70705 CHAURPATI RURAL MUNICIPALITY	283	8	37	188	50	0
70706 MANGALSEN MUNICIPALITY	624	18	51	301	254	0
70707 BANNIGADHI JAYAGADH RURAL MUNICIPALITY	210	4	19	95	92	0
70708 KAMAL BAZAR MUNICIPALITY	264	3	90	113	58	0
70709 DHAKARI RURAL MUNICIPALITY	296	39	84	94	79	0
70710 TURMAKHAND RURAL MUNICIPALITY	253	6	31	119	97	0
Kailali West District	24,988	623	4,976	12,267	7,122	0
70801 MOHANYAL RURAL MUNICIPALITY	322	14	55	144	109	0
70802 CHURE RURAL MUNICIPALITY	393	2	17	84	290	0
70803 GODAWARI MUNICIPALITY	2,997	105	437	1,511	944	0
70804 GAURIGANGA MUNICIPALITY	1,116	17	82	743	274	0
70805 GHODAGHODI MUNICIPALITY	1,612	29	144	965	474	0
70806 BARDAGORIYA RURAL MUNICIPALITY	729	8	81	291	349	0
70807 LAMKI CHUHA MUNICIPALITY	2,387	19	340	1,081	947	0
70808 JANAKI RURAL MUNICIPALITY	846	27	133	344	342	0
70809 JOSHIPUR RURAL MUNICIPALITY	982	27	436	358	161	0
70810 TIKAPUR MUNICIPALITY	3,468	103	833	2,035	497	0
70811 BHAJANI MUNICIPALITY	813	9	151	353	300	0
70812 KAILARI RURAL MUNICIPALITY	816	19	161	415	221	0
70813 DHANGADHI SUB-METROPOLITAN CITY	8,507	244	2,106	3,943	2,214	0
Kanchanpur District	11,493	321	1,853	6,644	2,675	0
70901 KRISHNAPUR MUNICIPALITY	816	10	149	431	226	0
70902 SHUKLAPHANTA MUNICIPALITY	879	27	160	402	290	0
70903 BEDKOT MUNICIPALITY	1,132	18	175	722	217	0
70904 BHIMDATTA MUNICIPALITY	4,542	189	834	2,386	1,133	0
70905 MAHAKALI MUNICIPALITY	1,021	27	67	782	145	0
70906 LALJHADI RURAL MUNICIPALITY	450	2	40	310	98	0
70907 PUNARBAS MUNICIPALITY	1,395	11	80	924	380	0
70908 BELOURI MUNICIPALITY	905	31	194	545	135	0
70909 BELDANDI RURAL MUNICIPALITY	353	6	154	142	51	0

1) NSIC stands for Nepal Standard Industrial Classification.

2) Includes "Not reported", "Unknown" and so on.

Table 2-2 Number of Persons Engaged by Section of Industrial Classification and Working Hours per Day and Local Level

District and Local Level	Section of NSIC <sup>1)</sup>					
	H+J					
	Transportation and Storage, Information and Communication					
	Working Hours per Day					
	Total	Less than 8 Hours	8 to 10 Hours	11 to 12 Hours	13 Hours or more	Not Stated <sup>2)</sup>
<b>Sudurpashchim Province</b>						
Total	2,251	1,154	184	219	694	0
Sub-Metropolitan City	311	78	94	84	55	0
Municipality	1,486	698	81	127	580	0
Rural Municipality	454	378	9	8	59	0
<b>701 Bajura</b>						
Total	91	60	0	8	23	0
Municipality	57	26	0	8	23	0
Rural Municipality	34	34	0	0	0	0
<b>702 Bajhang</b>						
Total	166	140	0	8	18	0
Municipality	84	58	0	8	18	0
Rural Municipality	82	82	0	0	0	0
<b>703 Darchula</b>						
Total	233	153	18	6	56	0
Municipality	124	61	9	2	52	0
Rural Municipality	109	92	9	4	4	0
<b>704 Baitadi</b>						
Total	159	129	0	5	25	0
Municipality	120	91	0	5	24	0
Rural Municipality	39	38	0	0	1	0
<b>705 Dadeldhura</b>						
Total	179	90	6	10	73	0
Municipality	142	55	6	8	73	0
Rural Municipality	37	35	0	2	0	0

1) NSIC stands for Nepal Standard Industrial Classification.

2) Includes "Not reported ", "Unknown" and so on.

Table 2-2 Number of Persons Engaged by Section of Industrial Classification and Working Hours per Day and Local Level

District and Local Level	Section of NSIC <sup>1)</sup>					
	H+J					
	Transportation and Storage, Information and Communication					
	Working Hours per Day					
	Total	Less than 8 Hours	8 to 10 Hours	11 to 12 Hours	13 Hours or more	Not Stated <sup>2)</sup>
<b>706 Doti</b>						
Total	179	95	0	5	79	0
Municipality	134	50	0	5	79	0
Rural Municipality	45	45	0	0	0	0
<b>707 Achham</b>						
Total	254	135	2	2	115	0
Municipality	170	96	2	0	72	0
Rural Municipality	84	39	0	2	43	0
<b>708 Kailali</b>						
Total	634	196	126	113	199	0
Sub-Metropolitan City	311	78	94	84	55	0
Municipality	299	105	32	29	133	0
Rural Municipality	24	13	0	0	11	0
<b>709 Kanchanpur</b>						
Total	356	156	32	62	106	0
Municipality	356	156	32	62	106	0
Rural Municipality	0	0	0	0	0	0

1) NSIC stands for Nepal Standard Industrial Classification.

2) Includes "Not reported", "Unknown" and so on.

Table 2-2 Number of Persons Engaged by Section of Industrial Classification and Working Hours per Day and Local Level

District and Local Level	Section of NSIC <sup>1)</sup>					
	H+J					
	Transportation and Storage, Information and Communication					
	Working Hours per Day					
Total	Less than 8 Hours	8 to 10 Hours	11 to 12 Hours	13 Hours or more	Not Stated <sup>2)</sup>	
Bajura District	91	60	0	8	23	0
70101 HIMALI RURAL MUNICIPALITY	7	7	0	0	0	0
70102 GAUMUL RURAL MUNICIPALITY	6	6	0	0	0	0
70103 BUDHINANDA MUNICIPALITY	8	0	0	8	0	0
70104 SWAMIKARTIK KHAPAR RURAL MUNICIPALITY	4	4	0	0	0	0
70105 JAGANNATH RURAL MUNICIPALITY	5	5	0	0	0	0
70106 BADIMALIKA MUNICIPALITY	39	17	0	0	22	0
70107 KHAPTAD CHHEDEDAHA RURAL MUNICIPALITY	12	12	0	0	0	0
70108 BUDHIGANGA MUNICIPALITY	4	4	0	0	0	0
70109 TRIBENI MUNICIPALITY	6	5	0	0	1	0
Bajhang District	166	140	0	8	18	0
70201 SAIPAL RURAL MUNICIPALITY	3	3	0	0	0	0
70202 BUNGAL MUNICIPALITY	17	17	0	0	0	0
70203 SURMA RURAL MUNICIPALITY	7	7	0	0	0	0
70204 TALKOT RURAL MUNICIPALITY	7	7	0	0	0	0
70205 MASTA RURAL MUNICIPALITY	11	11	0	0	0	0
70206 JAYAPRITHBI MUNICIPALITY	67	41	0	8	18	0
70207 CHHABIS PATHIBHARA RURAL MUNICIPALITY	7	7	0	0	0	0
70208 DURGATHALI RURAL MUNICIPALITY	2	2	0	0	0	0
70209 KEDARSYUN RURAL MUNICIPALITY	10	10	0	0	0	0
70210 BITTHADCHIR RURAL MUNICIPALITY	5	5	0	0	0	0
70211 THALARA RURAL MUNICIPALITY	15	15	0	0	0	0
70212 KHAPTAD CHHANNA RURAL MUNICIPALITY	15	15	0	0	0	0
Darchula District	233	153	18	6	56	0
70301 BYAS RURAL MUNICIPALITY	21	21	0	0	0	0
70302 DUHUN RURAL MUNICIPALITY	5	5	0	0	0	0
70303 MAHAKALI MUNICIPALITY	103	41	9	1	52	0
70304 NAUGAD RURAL MUNICIPALITY	8	8	0	0	0	0
70305 APIHIMAL RURAL MUNICIPALITY	0	0	0	0	0	0
70306 MARMA RURAL MUNICIPALITY	13	13	0	0	0	0
70307 SHAILYASHIKHAR MUNICIPALITY	21	20	0	1	0	0
70308 MALIKARJUN RURAL MUNICIPALITY	21	18	3	0	0	0
70309 LEKAM RURAL MUNICIPALITY	41	27	6	4	4	0
Baitadi District	159	129	0	5	25	0
70401 DILASAINI RURAL MUNICIPALITY	5	5	0	0	0	0
70402 DOGADA KEDAR RURAL MUNICIPALITY	16	15	0	0	1	0
70403 PUCHAUNDI MUNICIPALITY	28	25	0	3	0	0
70404 SURNAYA RURAL MUNICIPALITY	13	13	0	0	0	0
70405 DASHARATHCHAND MUNICIPALITY	60	36	0	0	24	0
70406 PANCHESHWOR RURAL MUNICIPALITY	0	0	0	0	0	0
70407 SHIVANATH RURAL MUNICIPALITY	0	0	0	0	0	0
70408 MELAULI MUNICIPALITY	0	0	0	0	0	0
70409 PATAM MUNICIPALITY	32	30	0	2	0	0
70410 SIGAS RURAL MUNICIPALITY	5	5	0	0	0	0
Dadeldhura District	179	90	6	10	73	0
70501 NAWADURGA RURAL MUNICIPALITY	11	11	0	0	0	0
70502 AMARGADHI MUNICIPALITY	118	46	6	2	64	0
70503 AJAYAMERU RURAL MUNICIPALITY	1	1	0	0	0	0
70504 BHAGESHWOR RURAL MUNICIPALITY	7	5	0	2	0	0
70505 PARASHURAM MUNICIPALITY	24	9	0	6	9	0
70506 AALITAL RURAL MUNICIPALITY	12	12	0	0	0	0
70507 GANYAPDHURA RURAL MUNICIPALITY	6	6	0	0	0	0
Doti District	179	95	0	5	79	0
70601 PURBICHOUKI RURAL MUNICIPALITY	18	18	0	0	0	0
70602 SAYAL RURAL MUNICIPALITY	1	1	0	0	0	0
70603 AADARSHA RURAL MUNICIPALITY	2	2	0	0	0	0
70604 SHIKHAR MUNICIPALITY	0	0	0	0	0	0
70605 DIPAYAL SILGADHI MUNICIPALITY	134	50	0	5	79	0
70606 K.I. SINGH RURAL MUNICIPALITY	0	0	0	0	0	0
70607 BOGATAN FUDISAL RURAL MUNICIPALITY	14	14	0	0	0	0
70608 BADI KEDAR RURAL MUNICIPALITY	8	8	0	0	0	0
70609 JORAYAL RURAL MUNICIPALITY	2	2	0	0	0	0

1) NSIC stands for Nepal Standard Industrial Classification.

2) Includes "Not reported ", "Unknown" and so on.

Table 2-2 Number of Persons Engaged by Section of Industrial Classification and Working Hours per Day and Local Level

District and Local Level	Section of NSIC <sup>1)</sup>					
	H+J					
	Transportation and Storage, Information and Communication					
	Working Hours per Day					
	Total	Less than 8 Hours	8 to 10 Hours	11 to 12 Hours	13 Hours or more	Not Stated <sup>2)</sup>
Achham District	254	135	2	2	115	0
70701 PANCHDEBAL BINAYAK MUNICIPALITY	21	7	0	0	14	0
70702 RAMAROSHAN RURAL MUNICIPALITY	14	14	0	0	0	0
70703 MELLEKH RURAL MUNICIPALITY	2	2	0	0	0	0
70704 SANPHEBAGAR MUNICIPALITY	27	15	2	0	10	0
70705 CHAURPATI RURAL MUNICIPALITY	7	2	0	0	5	0
70706 MANGALSEN MUNICIPALITY	122	74	0	0	48	0
70707 BANNIGADHI JAYAGADH RURAL MUNICIPALITY	44	4	0	2	38	0
70708 KAMAL BAZAR MUNICIPALITY	0	0	0	0	0	0
70709 DHAKARI RURAL MUNICIPALITY	9	9	0	0	0	0
70710 TURMAKHAND RURAL MUNICIPALITY	8	8	0	0	0	0
Kailali West District	634	196	126	113	199	0
70801 MOHANYAL RURAL MUNICIPALITY	0	0	0	0	0	0
70802 CHURE RURAL MUNICIPALITY	9	9	0	0	0	0
70803 GODAWARI MUNICIPALITY	130	98	12	7	13	0
70804 GAURIGANGA MUNICIPALITY	4	0	0	4	0	0
70805 GHODAGHODI MUNICIPALITY	37	0	0	1	36	0
70806 BARDAGORIYA RURAL MUNICIPALITY	4	0	0	0	4	0
70807 LAMKI CHUHA MUNICIPALITY	38	0	10	0	28	0
70808 JANAKI RURAL MUNICIPALITY	3	3	0	0	0	0
70809 JOSHIPUR RURAL MUNICIPALITY	3	0	0	0	3	0
70810 TIKAPUR MUNICIPALITY	73	0	10	15	48	0
70811 BHAJANI MUNICIPALITY	17	7	0	2	8	0
70812 KAILARI RURAL MUNICIPALITY	5	1	0	0	4	0
70813 DHANGADHI SUB-METROPOLITAN CITY	311	78	94	84	55	0
Kanchanpur District	356	156	32	62	106	0
70901 KRISHNAPUR MUNICIPALITY	4	4	0	0	0	0
70902 SHUKLAPHANTA MUNICIPALITY	3	3	0	0	0	0
70903 BEDKOT MUNICIPALITY	8	0	0	8	0	0
70904 BHIMDATTA MUNICIPALITY	290	127	32	37	94	0
70905 MAHAKALI MUNICIPALITY	0	0	0	0	0	0
70906 LALJHADI RURAL MUNICIPALITY	0	0	0	0	0	0
70907 PUNARBAS MUNICIPALITY	32	11	0	13	8	0
70908 BELOURI MUNICIPALITY	19	11	0	4	4	0
70909 BELDANDI RURAL MUNICIPALITY	0	0	0	0	0	0

1) NSIC stands for Nepal Standard Industrial Classification.

2) Includes "Not reported", "Unknown" and so on.



Table 2-2 Number of Persons Engaged by Section of Industrial Classification and Working Hours per Day and Local Level

District and Local Level	Section of NSIC <sup>1)</sup>					
	I					
	Accommodation and Food Service					
	Working Hours per Day					
	Total	Less than 8 Hours	8 to 10 Hours	11 to 12 Hours	13 Hours or more	Not Stated <sup>2)</sup>
Sudurpashchim Province						
Total	16,707	330	1,316	4,755	10,306	0
Sub-Metropolitan City	2,640	52	330	608	1,650	0
Municipality	10,512	183	701	3,221	6,407	0
Rural Municipality	3,555	95	285	926	2,249	0
701 Bajura						
Total	837	15	5	186	631	0
Municipality	600	14	3	139	444	0
Rural Municipality	237	1	2	47	187	0
702 Bajhang						
Total	953	15	60	271	607	0
Municipality	477	5	23	112	337	0
Rural Municipality	476	10	37	159	270	0
703 Darchula						
Total	551	20	51	196	284	0
Municipality	378	7	34	138	199	0
Rural Municipality	173	13	17	58	85	0
704 Baitadi						
Total	630	17	84	175	354	0
Municipality	484	10	44	141	289	0
Rural Municipality	146	7	40	34	65	0
705 Dadeldhura						
Total	977	27	78	233	639	0
Municipality	639	14	42	121	462	0
Rural Municipality	338	13	36	112	177	0

1) NSIC stands for Nepal Standard Industrial Classification.

2) Includes "Not reported", "Unknown" and so on.

Table 2-2 Number of Persons Engaged by Section of Industrial Classification and Working Hours per Day and Local Level

District and Local Level	Section of NSIC <sup>1)</sup>					
	I					
	Accommodation and Food Service					
	Working Hours per Day					
	Total	Less than 8 Hours	8 to 10 Hours	11 to 12 Hours	13 Hours or more	Not Stated <sup>2)</sup>
<b>706 Doti</b>						
Total	1,051	18	37	316	680	0
Municipality	509	3	2	167	337	0
Rural Municipality	542	15	35	149	343	0
<b>707 Achham</b>						
Total	1,152	47	142	282	681	0
Municipality	825	33	109	180	503	0
Rural Municipality	327	14	33	102	178	0
<b>708 Kailali</b>						
Total	7,319	128	564	1,920	4,707	0
Sub-Metropolitan City	2,640	52	330	608	1,650	0
Municipality	3,504	56	185	1,104	2,159	0
Rural Municipality	1,175	20	49	208	898	0
<b>709 Kanchanpur</b>						
Total	3,237	43	295	1,176	1,723	0
Municipality	3,096	41	259	1,119	1,677	0
Rural Municipality	141	2	36	57	46	0

1) NSIC stands for Nepal Standard Industrial Classification.

2) Includes "Not reported", "Unknown" and so on.

Table 2-2 Number of Persons Engaged by Section of Industrial Classification and Working Hours per Day and Local Level

District and Local Level	Section of NSIC <sup>1)</sup>					
	I					
	Accommodation and Food Service					
	Working Hours per Day					
	Total	Less than 8 Hours	8 to 10 Hours	11 to 12 Hours	13 Hours or more	Not Stated <sup>2)</sup>
Bajura District	837	15	5	186	631	0
70101 HIMALI RURAL MUNICIPALITY	147	1	1	13	132	0
70102 GAUMUL RURAL MUNICIPALITY	11	0	0	2	9	0
70103 BUDHINANDA MUNICIPALITY	191	6	0	115	70	0
70104 SWAMIKARTIK KHAPAR RURAL MUNICIPALITY	14	0	0	3	11	0
70105 JAGANNATH RURAL MUNICIPALITY	16	0	0	7	9	0
70106 BADIMALIKA MUNICIPALITY	310	4	1	9	296	0
70107 KHAPTAD CHHEDEDAHA RURAL MUNICIPALITY	49	0	1	22	26	0
70108 BUDHIGANGA MUNICIPALITY	86	3	1	9	73	0
70109 TRIBENI MUNICIPALITY	13	1	1	6	5	0
Bajhang District	953	15	60	271	607	0
70201 SAIPAL RURAL MUNICIPALITY	15	0	0	6	9	0
70202 BUNGAL MUNICIPALITY	79	4	3	12	60	0
70203 SURMA RURAL MUNICIPALITY	13	0	3	6	4	0
70204 TALKOT RURAL MUNICIPALITY	64	1	6	12	45	0
70205 MASTA RURAL MUNICIPALITY	9	0	0	0	9	0
70206 JAYAPRITHBI MUNICIPALITY	398	1	20	100	277	0
70207 CHHABIS PATHIBHARA RURAL MUNICIPALITY	57	1	0	23	33	0
70208 DURGATHALI RURAL MUNICIPALITY	55	1	8	28	18	0
70209 KEDARSYUN RURAL MUNICIPALITY	124	5	10	29	80	0
70210 BITTHADCHIR RURAL MUNICIPALITY	72	1	8	24	39	0
70211 THALARA RURAL MUNICIPALITY	20	1	0	4	15	0
70212 KHAPTAD CHHANNA RURAL MUNICIPALITY	47	0	2	27	18	0
Darchula District	551	20	51	196	284	0
70301 BYAS RURAL MUNICIPALITY	31	3	3	2	23	0
70302 DUHUN RURAL MUNICIPALITY	9	0	0	4	5	0
70303 MAHAKALI MUNICIPALITY	286	2	20	77	187	0
70304 NAUGAD RURAL MUNICIPALITY	43	0	0	32	11	0
70305 APIHIMAL RURAL MUNICIPALITY	9	3	2	3	1	0
70306 MARMA RURAL MUNICIPALITY	34	2	1	6	25	0
70307 SHAILYASHIKHAR MUNICIPALITY	92	5	14	61	12	0
70308 MALIKARJUN RURAL MUNICIPALITY	37	3	8	7	19	0
70309 LEKAM RURAL MUNICIPALITY	10	2	3	4	1	0
Baitadi District	630	17	84	175	354	0
70401 DILASAINI RURAL MUNICIPALITY	44	6	29	2	7	0
70402 DOGADA KEDAR RURAL MUNICIPALITY	50	0	2	15	33	0
70403 PUCHAUNDI MUNICIPALITY	135	2	25	80	28	0
70404 SURNAYA RURAL MUNICIPALITY	12	0	1	2	9	0
70405 DASHARATHCHAND MUNICIPALITY	170	5	16	41	108	0
70406 PANCHESHWOR RURAL MUNICIPALITY	10	1	1	3	5	0
70407 SHIVANATH RURAL MUNICIPALITY	9	0	1	6	2	0
70408 MELAULI MUNICIPALITY	47	0	1	8	38	0
70409 PATAM MUNICIPALITY	132	3	2	12	115	0
70410 SIGAS RURAL MUNICIPALITY	21	0	6	6	9	0
Dadeldhura District	977	27	78	233	639	0
70501 NAWADURGA RURAL MUNICIPALITY	35	0	4	13	18	0
70502 AMARGADHI MUNICIPALITY	500	7	21	108	364	0
70503 AJAYAMERU RURAL MUNICIPALITY	40	5	13	12	10	0
70504 BHAGESHWOR RURAL MUNICIPALITY	28	2	7	7	12	0
70505 PARASHURAM MUNICIPALITY	139	7	21	13	98	0
70506 AALITAL RURAL MUNICIPALITY	66	1	0	6	59	0
70507 GANYAPDHURA RURAL MUNICIPALITY	169	5	12	74	78	0
Doti District	1,051	18	37	316	680	0
70601 PURBICHOUKI RURAL MUNICIPALITY	119	3	2	23	91	0
70602 SAYAL RURAL MUNICIPALITY	14	0	0	10	4	0
70603 AADARSHA RURAL MUNICIPALITY	29	1	1	12	15	0
70604 SHIKHAR MUNICIPALITY	61	1	1	16	43	0
70605 DIPAYAL SILGADHI MUNICIPALITY	448	2	1	151	294	0
70606 K.I. SINGH RURAL MUNICIPALITY	78	0	2	47	29	0
70607 BOGATAN FUDISAL RURAL MUNICIPALITY	35	0	8	20	7	0
70608 BADI KEDAR RURAL MUNICIPALITY	99	9	11	10	69	0
70609 JORAYAL RURAL MUNICIPALITY	168	2	11	27	128	0

1) NSIC stands for Nepal Standard Industrial Classification.

2) Includes "Not reported ", "Unknown" and so on.

Table 2-2 Number of Persons Engaged by Section of Industrial Classification and Working Hours per Day and Local Level

District and Local Level	Section of NSIC <sup>1)</sup>					
	I					
	Accommodation and Food Service					
	Working Hours per Day					
	Total	Less than 8 Hours	8 to 10 Hours	11 to 12 Hours	13 Hours or more	Not Stated <sup>2)</sup>
Achham District	1,152	47	142	282	681	0
70701 PANCHDEBAL BINAYAK MUNICIPALITY	141	16	68	28	29	0
70702 RAMAROSHAN RURAL MUNICIPALITY	48	0	2	12	34	0
70703 MELLEKH RURAL MUNICIPALITY	42	3	8	18	13	0
70704 SANPHEBAGAR MUNICIPALITY	248	11	2	17	218	0
70705 CHAURPATI RURAL MUNICIPALITY	44	1	4	17	22	0
70706 MANGALSEN MUNICIPALITY	287	2	7	71	207	0
70707 BANNIGADHI JAYAGADH RURAL MUNICIPALITY	71	0	3	17	51	0
70708 KAMAL BAZAR MUNICIPALITY	149	4	32	64	49	0
70709 DHAKARI RURAL MUNICIPALITY	57	2	10	19	26	0
70710 TURMAKHAND RURAL MUNICIPALITY	65	8	6	19	32	0
Kailali West District	7,319	128	564	1,920	4,707	0
70801 MOHANYAL RURAL MUNICIPALITY	82	8	7	28	39	0
70802 CHURE RURAL MUNICIPALITY	340	3	2	8	327	0
70803 GODAWARI MUNICIPALITY	1,045	30	58	327	630	0
70804 GAURIGANGA MUNICIPALITY	245	2	8	123	112	0
70805 GHODAGHODI MUNICIPALITY	395	7	11	104	273	0
70806 BARDAGORIYA RURAL MUNICIPALITY	180	4	5	17	154	0
70807 LAMKI CHUHA MUNICIPALITY	784	3	13	103	665	0
70808 JANAKI RURAL MUNICIPALITY	205	4	20	49	132	0
70809 JOSHIPUR RURAL MUNICIPALITY	164	1	3	33	127	0
70810 TIKAPUR MUNICIPALITY	823	9	80	384	350	0
70811 BHAJANI MUNICIPALITY	212	5	15	63	129	0
70812 KAILARI RURAL MUNICIPALITY	204	0	12	73	119	0
70813 DHANGADHI SUB-METROPOLITAN CITY	2,640	52	330	608	1,650	0
Kanchanpur District	3,237	43	295	1,176	1,723	0
70901 KRISHNAPUR MUNICIPALITY	181	2	26	67	86	0
70902 SHUKLAPHANTA MUNICIPALITY	210	4	17	61	128	0
70903 BEDKOT MUNICIPALITY	200	1	20	108	71	0
70904 BHIMDATTA MUNICIPALITY	1,625	33	139	497	956	0
70905 MAHAKALI MUNICIPALITY	237	0	12	104	121	0
70906 LALJHADI RURAL MUNICIPALITY	89	0	4	40	45	0
70907 PUNARBAS MUNICIPALITY	426	1	17	150	258	0
70908 BELOURI MUNICIPALITY	217	0	28	132	57	0
70909 BELDANDI RURAL MUNICIPALITY	52	2	32	17	1	0

1) NSIC stands for Nepal Standard Industrial Classification.

2) Includes "Not reported", "Unknown" and so on.

Table 2-2 Number of Persons Engaged by Section of Industrial Classification and Working Hours per Day and Local Level

District and Local Level	Section of NSIC <sup>1)</sup>					
	K					
	Financial and Insurance					
	Working Hours per Day					
	Total	Less than 8 Hours	8 to 10 Hours	11 to 12 Hours	13 Hours or more	Not Stated <sup>2)</sup>
Sudurpashchim Province						
Total	7,866	3,675	4,141	37	6	7
Sub-Metropolitan City	1,316	359	950	0	0	7
Municipality	5,782	2,706	3,035	37	4	0
Rural Municipality	768	610	156	0	2	0
701 Bajura						
Total	243	239	4	0	0	0
Municipality	198	194	4	0	0	0
Rural Municipality	45	45	0	0	0	0
702 Bajhang						
Total	200	187	11	2	0	0
Municipality	100	87	11	2	0	0
Rural Municipality	100	100	0	0	0	0
703 Darchula						
Total	410	327	81	0	2	0
Municipality	282	215	67	0	0	0
Rural Municipality	128	112	14	0	2	0
704 Baitadi						
Total	381	337	41	3	0	0
Municipality	279	235	41	3	0	0
Rural Municipality	102	102	0	0	0	0
705 Dadeldhura						
Total	347	243	104	0	0	0
Municipality	263	168	95	0	0	0
Rural Municipality	84	75	9	0	0	0

1) NSIC stands for Nepal Standard Industrial Classification.

2) Includes "Not reported", "Unknown" and so on.

Table 2-2 Number of Persons Engaged by Section of Industrial Classification and Working Hours per Day and Local Level

District and Local Level	Section of NSIC <sup>1)</sup>					
	K					
	Financial and Insurance					
	Working Hours per Day					
	Total	Less than 8 Hours	8 to 10 Hours	11 to 12 Hours	13 Hours or more	Not Stated <sup>2)</sup>
<b>706 Doti</b>						
Total	149	109	38	0	2	0
Municipality	100	76	22	0	2	0
Rural Municipality	49	33	16	0	0	0
<b>707 Achham</b>						
Total	2,354	257	2,093	4	0	0
Municipality	2,312	218	2,090	4	0	0
Rural Municipality	42	39	3	0	0	0
<b>708 Kailali</b>						
Total	2,651	1,244	1,383	17	0	7
Sub-Metropolitan City	1,316	359	950	0	0	7
Municipality	1,153	803	333	17	0	0
Rural Municipality	182	82	100	0	0	0
<b>709 Kanchanpur</b>						
Total	1,131	732	386	11	2	0
Municipality	1,095	710	372	11	2	0
Rural Municipality	36	22	14	0	0	0

1) NSIC stands for Nepal Standard Industrial Classification.

2) Includes "Not reported", "Unknown" and so on.

Table 2-2 Number of Persons Engaged by Section of Industrial Classification and Working Hours per Day and Local Level

District and Local Level	Section of NSIC <sup>1)</sup>					
	K					
	Financial and Insurance					
	Working Hours per Day					
Total	Less than 8 Hours	8 to 10 Hours	11 to 12 Hours	13 Hours or more	Not Stated <sup>2)</sup>	
Bajura District	243	239	4	0	0	0
70101 HIMALI RURAL MUNICIPALITY	4	4	0	0	0	0
70102 GAUMUL RURAL MUNICIPALITY	9	9	0	0	0	0
70103 BUDHINANDA MUNICIPALITY	15	11	4	0	0	0
70104 SWAMIKARTIK KHAPAR RURAL MUNICIPALITY	0	0	0	0	0	0
70105 JAGANNATH RURAL MUNICIPALITY	18	18	0	0	0	0
70106 BADIMALIKA MUNICIPALITY	144	144	0	0	0	0
70107 KHAPTAD CHHEDEDAHA RURAL MUNICIPALITY	14	14	0	0	0	0
70108 BUDHIGANGA MUNICIPALITY	24	24	0	0	0	0
70109 TRIBENI MUNICIPALITY	15	15	0	0	0	0
Bajhang District	200	187	11	2	0	0
70201 SAIPAL RURAL MUNICIPALITY	0	0	0	0	0	0
70202 BUNGAL MUNICIPALITY	9	9	0	0	0	0
70203 SURMA RURAL MUNICIPALITY	0	0	0	0	0	0
70204 TALKOT RURAL MUNICIPALITY	7	7	0	0	0	0
70205 MASTA RURAL MUNICIPALITY	14	14	0	0	0	0
70206 JAYAPRITHBI MUNICIPALITY	91	78	11	2	0	0
70207 CHHABIS PATHIBHARA RURAL MUNICIPALITY	7	7	0	0	0	0
70208 DURGATHALI RURAL MUNICIPALITY	3	3	0	0	0	0
70209 KEDARSYUN RURAL MUNICIPALITY	8	8	0	0	0	0
70210 BITTHADCHIR RURAL MUNICIPALITY	44	44	0	0	0	0
70211 THALARA RURAL MUNICIPALITY	12	12	0	0	0	0
70212 KHAPTAD CHHANNA RURAL MUNICIPALITY	5	5	0	0	0	0
Darchula District	410	327	81	0	2	0
70301 BYAS RURAL MUNICIPALITY	1	1	0	0	0	0
70302 DUHUN RURAL MUNICIPALITY	7	7	0	0	0	0
70303 MAHAKALI MUNICIPALITY	162	97	65	0	0	0
70304 NAUGAD RURAL MUNICIPALITY	0	0	0	0	0	0
70305 APIHIMAL RURAL MUNICIPALITY	14	12	0	0	2	0
70306 MARMA RURAL MUNICIPALITY	20	20	0	0	0	0
70307 SHAILYASHIKHAR MUNICIPALITY	120	118	2	0	0	0
70308 MALIKARJUN RURAL MUNICIPALITY	49	47	2	0	0	0
70309 LEKAM RURAL MUNICIPALITY	37	25	12	0	0	0
Baitadi District	381	337	41	3	0	0
70401 DILASAINI RURAL MUNICIPALITY	1	1	0	0	0	0
70402 DOGADA KEDAR RURAL MUNICIPALITY	48	48	0	0	0	0
70403 PUCHAUNDI MUNICIPALITY	23	23	0	0	0	0
70404 SURNAYA RURAL MUNICIPALITY	35	35	0	0	0	0
70405 DASHARATHCHAND MUNICIPALITY	160	136	22	2	0	0
70406 PANCHESHWOR RURAL MUNICIPALITY	3	3	0	0	0	0
70407 SHIVANATH RURAL MUNICIPALITY	3	3	0	0	0	0
70408 MELAULI MUNICIPALITY	29	29	0	0	0	0
70409 PATAM MUNICIPALITY	67	47	19	1	0	0
70410 SIGAS RURAL MUNICIPALITY	12	12	0	0	0	0
Dadeldhura District	347	243	104	0	0	0
70501 NAWADURGA RURAL MUNICIPALITY	15	15	0	0	0	0
70502 AMARGADHI MUNICIPALITY	224	142	82	0	0	0
70503 AJAYAMERU RURAL MUNICIPALITY	37	37	0	0	0	0
70504 BHAGESHWOR RURAL MUNICIPALITY	0	0	0	0	0	0
70505 PARASHURAM MUNICIPALITY	39	26	13	0	0	0
70506 AALITAL RURAL MUNICIPALITY	25	16	9	0	0	0
70507 GANYAPDHURA RURAL MUNICIPALITY	7	7	0	0	0	0
Doti District	149	109	38	0	2	0
70601 PURBICHOUKI RURAL MUNICIPALITY	1	1	0	0	0	0
70602 SAYAL RURAL MUNICIPALITY	5	5	0	0	0	0
70603 AADARSHA RURAL MUNICIPALITY	2	2	0	0	0	0
70604 SHIKHAR MUNICIPALITY	6	6	0	0	0	0
70605 DIPAYAL SILGADHI MUNICIPALITY	94	70	22	0	2	0
70606 K.I. SINGH RURAL MUNICIPALITY	10	2	8	0	0	0
70607 BOGATAN FUDISAL RURAL MUNICIPALITY	12	12	0	0	0	0
70608 BADI KEDAR RURAL MUNICIPALITY	2	2	0	0	0	0
70609 JORAYAL RURAL MUNICIPALITY	17	9	8	0	0	0

1) NSIC stands for Nepal Standard Industrial Classification.

2) Includes "Not reported ", "Unknown" and so on.

Table 2-2 Number of Persons Engaged by Section of Industrial Classification and Working Hours per Day and Local Level

District and Local Level	Section of NSIC <sup>1)</sup>					
	K					
	Financial and Insurance					
	Working Hours per Day					
	Total	Less than 8 Hours	8 to 10 Hours	11 to 12 Hours	13 Hours or more	Not Stated <sup>2)</sup>
Achham District	2,354	257	2,093	4	0	0
70701 PANCHDEBAL BINAYAK MUNICIPALITY	43	39	0	4	0	0
70702 RAMAROSHAN RURAL MUNICIPALITY	5	5	0	0	0	0
70703 MELLEKH RURAL MUNICIPALITY	3	3	0	0	0	0
70704 SANPHEBAGAR MUNICIPALITY	2,074	24	2,050	0	0	0
70705 CHAURPATI RURAL MUNICIPALITY	8	8	0	0	0	0
70706 MANGALSEN MUNICIPALITY	187	147	40	0	0	0
70707 BANNIGADHI JAYAGADH RURAL MUNICIPALITY	9	9	0	0	0	0
70708 KAMAL BAZAR MUNICIPALITY	8	8	0	0	0	0
70709 DHAKARI RURAL MUNICIPALITY	1	1	0	0	0	0
70710 TURMAKHAND RURAL MUNICIPALITY	16	13	3	0	0	0
Kailali West District	2,651	1,244	1,383	17	0	7
70801 MOHANYAL RURAL MUNICIPALITY	4	0	4	0	0	0
70802 CHURE RURAL MUNICIPALITY	2	2	0	0	0	0
70803 GODAWARI MUNICIPALITY	214	117	92	5	0	0
70804 GAURIGANGA MUNICIPALITY	43	24	13	6	0	0
70805 GHODAGHODI MUNICIPALITY	119	67	46	6	0	0
70806 BARDAGORIYA RURAL MUNICIPALITY	51	20	31	0	0	0
70807 LAMKI CHUHA MUNICIPALITY	301	274	27	0	0	0
70808 JANAKI RURAL MUNICIPALITY	25	14	11	0	0	0
70809 JOSHIPUR RURAL MUNICIPALITY	50	22	28	0	0	0
70810 TIKAPUR MUNICIPALITY	424	287	137	0	0	0
70811 BHAJANI MUNICIPALITY	52	34	18	0	0	0
70812 KAILARI RURAL MUNICIPALITY	50	24	26	0	0	0
70813 DHANGADHI SUB-METROPOLITAN CITY	1,316	359	950	0	0	7
Kanchanpur District	1,131	732	386	11	2	0
70901 KRISHNAPUR MUNICIPALITY	89	66	23	0	0	0
70902 SHUKLAPHANTA MUNICIPALITY	84	39	45	0	0	0
70903 BEDKOT MUNICIPALITY	18	10	8	0	0	0
70904 BHIMDATTA MUNICIPALITY	692	458	221	11	2	0
70905 MAHAKALI MUNICIPALITY	45	45	0	0	0	0
70906 LALJHADI RURAL MUNICIPALITY	5	5	0	0	0	0
70907 PUNARBAS MUNICIPALITY	69	41	28	0	0	0
70908 BELOURI MUNICIPALITY	98	51	47	0	0	0
70909 BELDANDI RURAL MUNICIPALITY	31	17	14	0	0	0

1) NSIC stands for Nepal Standard Industrial Classification.

2) Includes "Not reported", "Unknown" and so on.



Table 2-2 Number of Persons Engaged by Section of Industrial Classification and Working Hours per Day and Local Level

District and Local Level	Section of NSIC <sup>1)</sup>					
	P					
	Education					
	Working Hours per Day					
	Total	Less than 8 Hours	8 to 10 Hours	11 to 12 Hours	13 Hours or more	Not Stated <sup>2)</sup>
Sudurpashchim Province						
Total	42,771	39,845	1,457	1,243	226	0
Sub-Metropolitan City	3,493	2,504	462	486	41	0
Municipality	23,319	21,519	919	708	173	0
Rural Municipality	15,959	15,822	76	49	12	0
701 Bajura						
Total	2,329	2,309	15	4	1	0
Municipality	1,380	1,360	15	4	1	0
Rural Municipality	949	949	0	0	0	0
702 Bajhang						
Total	4,158	4,141	1	10	6	0
Municipality	1,267	1,255	0	8	4	0
Rural Municipality	2,891	2,886	1	2	2	0
703 Darchula						
Total	2,283	2,171	4	106	2	0
Municipality	969	872	1	95	1	0
Rural Municipality	1,314	1,299	3	11	1	0
704 Baitadi						
Total	4,545	4,541	2	2	0	0
Municipality	2,307	2,304	1	2	0	0
Rural Municipality	2,238	2,237	1	0	0	0
705 Dadeldhura						
Total	2,779	2,683	65	11	20	0
Municipality	1,302	1,207	64	11	20	0
Rural Municipality	1,477	1,476	1	0	0	0

1) NSIC stands for Nepal Standard Industrial Classification.

2) Includes "Not reported", "Unknown" and so on.

Table 2-2 Number of Persons Engaged by Section of Industrial Classification and Working Hours per Day and Local Level

District and Local Level	Section of NSIC <sup>1)</sup>					
	P					
	Education					
	Working Hours per Day					
	Total	Less than 8 Hours	8 to 10 Hours	11 to 12 Hours	13 Hours or more	Not Stated <sup>2)</sup>
<b>706 Doti</b>						
Total	3,220	3,186	2	4	28	0
Municipality	1,048	1,015	2	3	28	0
Rural Municipality	2,172	2,171	0	1	0	0
<b>707 Achham</b>						
Total	3,918	3,890	23	1	4	0
Municipality	1,997	1,971	23	1	2	0
Rural Municipality	1,921	1,919	0	0	2	0
<b>708 Kailali</b>						
Total	11,695	9,865	894	799	137	0
Sub-Metropolitan City	3,493	2,504	462	486	41	0
Municipality	5,797	5,054	363	289	91	0
Rural Municipality	2,405	2,307	69	24	5	0
<b>709 Kanchanpur</b>						
Total	7,844	7,059	451	306	28	0
Municipality	7,252	6,481	450	295	26	0
Rural Municipality	592	578	1	11	2	0

1) NSIC stands for Nepal Standard Industrial Classification.

2) Includes "Not reported", "Unknown" and so on.

Table 2-2 Number of Persons Engaged by Section of Industrial Classification and Working Hours per Day and Local Level

District and Local Level	Section of NSIC <sup>1)</sup>					
	P					
	Education					
	Working Hours per Day					
	Total	Less than 8 Hours	8 to 10 Hours	11 to 12 Hours	13 Hours or more	Not Stated <sup>2)</sup>
Bajura District	2,329	2,309	15	4	1	0
70101 HIMALI RURAL MUNICIPALITY	187	187	0	0	0	0
70102 GAUMUL RURAL MUNICIPALITY	178	178	0	0	0	0
70103 BUDHINANDA MUNICIPALITY	293	293	0	0	0	0
70104 SWAMIKARTIK KHAPAR RURAL MUNICIPALITY	196	196	0	0	0	0
70105 JAGANNATH RURAL MUNICIPALITY	103	103	0	0	0	0
70106 BADIMALIKA MUNICIPALITY	371	351	15	4	1	0
70107 KHAPTAD CHHEDEDAHA RURAL MUNICIPALITY	285	285	0	0	0	0
70108 BUDHIGANGA MUNICIPALITY	343	343	0	0	0	0
70109 TRIBENI MUNICIPALITY	373	373	0	0	0	0
Bajhang District	4,158	4,141	1	10	6	0
70201 SAIPAL RURAL MUNICIPALITY	47	47	0	0	0	0
70202 BUNGAL MUNICIPALITY	683	680	0	2	1	0
70203 SURMA RURAL MUNICIPALITY	149	149	0	0	0	0
70204 TALKOT RURAL MUNICIPALITY	243	241	0	0	2	0
70205 MASTA RURAL MUNICIPALITY	272	272	0	0	0	0
70206 JAYAPRITHBI MUNICIPALITY	584	575	0	6	3	0
70207 CHHABIS PATHIBHARA RURAL MUNICIPALITY	393	391	0	2	0	0
70208 DURGATHALI RURAL MUNICIPALITY	264	263	1	0	0	0
70209 KEDARSYUN RURAL MUNICIPALITY	477	477	0	0	0	0
70210 BITTHADCHIR RURAL MUNICIPALITY	324	324	0	0	0	0
70211 THALARA RURAL MUNICIPALITY	371	371	0	0	0	0
70212 KHAPTAD CHHANNA RURAL MUNICIPALITY	351	351	0	0	0	0
Darchula District	2,283	2,171	4	106	2	0
70301 BYAS RURAL MUNICIPALITY	140	139	0	1	0	0
70302 DUHUN RURAL MUNICIPALITY	102	102	0	0	0	0
70303 MAHAKALI MUNICIPALITY	631	541	0	89	1	0
70304 NAUGAD RURAL MUNICIPALITY	180	170	0	10	0	0
70305 APIHIMAL RURAL MUNICIPALITY	105	102	3	0	0	0
70306 MARMA RURAL MUNICIPALITY	205	205	0	0	0	0
70307 SHAILYASHIKHAR MUNICIPALITY	338	331	1	6	0	0
70308 MALIKARJUN RURAL MUNICIPALITY	241	240	0	0	1	0
70309 LEKAM RURAL MUNICIPALITY	341	341	0	0	0	0
Baitadi District	4,545	4,541	2	2	0	0
70401 DILASAINI RURAL MUNICIPALITY	470	470	0	0	0	0
70402 DOGADA KEDAR RURAL MUNICIPALITY	438	438	0	0	0	0
70403 PUCHAUNDI MUNICIPALITY	639	639	0	0	0	0
70404 SURNAYA RURAL MUNICIPALITY	333	333	0	0	0	0
70405 DASHARATHCHAND MUNICIPALITY	643	641	0	2	0	0
70406 PANCHESHWOR RURAL MUNICIPALITY	323	323	0	0	0	0
70407 SHIVANATH RURAL MUNICIPALITY	252	251	1	0	0	0
70408 MELAULI MUNICIPALITY	411	411	0	0	0	0
70409 PATAM MUNICIPALITY	614	613	1	0	0	0
70410 SIGAS RURAL MUNICIPALITY	422	422	0	0	0	0
Dadeldhura District	2,779	2,683	65	11	20	0
70501 NAWADURGA RURAL MUNICIPALITY	307	307	0	0	0	0
70502 AMARGADHI MUNICIPALITY	687	594	62	11	20	0
70503 AJAYAMERU RURAL MUNICIPALITY	313	313	0	0	0	0
70504 BHAGESHWOR RURAL MUNICIPALITY	271	270	1	0	0	0
70505 PARASHURAM MUNICIPALITY	615	613	2	0	0	0
70506 AALITAL RURAL MUNICIPALITY	298	298	0	0	0	0
70507 GANYAPDHURA RURAL MUNICIPALITY	288	288	0	0	0	0
Doti District	3,220	3,186	2	4	28	0
70601 PURBICHOUKI RURAL MUNICIPALITY	328	328	0	0	0	0
70602 SAYAL RURAL MUNICIPALITY	250	250	0	0	0	0
70603 AADARSHA RURAL MUNICIPALITY	361	361	0	0	0	0
70604 SHIKHAR MUNICIPALITY	395	395	0	0	0	0
70605 DIPAYAL SILGADHI MUNICIPALITY	653	620	2	3	28	0
70606 K.I. SINGH RURAL MUNICIPALITY	356	356	0	0	0	0
70607 BOGATAN FUDISAL RURAL MUNICIPALITY	294	294	0	0	0	0
70608 BADI KEDAR RURAL MUNICIPALITY	326	326	0	0	0	0
70609 JORAYAL RURAL MUNICIPALITY	257	256	0	1	0	0

1) NSIC stands for Nepal Standard Industrial Classification.

2) Includes "Not reported ", "Unknown" and so on.

Table 2-2 Number of Persons Engaged by Section of Industrial Classification and Working Hours per Day and Local Level

District and Local Level	Section of NSIC <sup>1)</sup>					
	P					
	Education					
	Working Hours per Day					
	Total	Less than 8 Hours	8 to 10 Hours	11 to 12 Hours	13 Hours or more	Not Stated <sup>2)</sup>
Achham District	3,918	3,890	23	1	4	0
70701 PANCHDEBAL BINAYAK MUNICIPALITY	480	457	23	0	0	0
70702 RAMAROSHAN RURAL MUNICIPALITY	378	376	0	0	2	0
70703 MELLEKH RURAL MUNICIPALITY	325	325	0	0	0	0
70704 SANPHEBAGAR MUNICIPALITY	696	694	0	0	2	0
70705 CHAURPATI RURAL MUNICIPALITY	300	300	0	0	0	0
70706 MANGALSEN MUNICIPALITY	439	438	0	1	0	0
70707 BANNIGADHI JAYAGADH RURAL MUNICIPALITY	234	234	0	0	0	0
70708 KAMAL BAZAR MUNICIPALITY	382	382	0	0	0	0
70709 DHAKARI RURAL MUNICIPALITY	301	301	0	0	0	0
70710 TURMAKHAND RURAL MUNICIPALITY	383	383	0	0	0	0
Kailali West District	11,695	9,865	894	799	137	0
70801 MOHANYAL RURAL MUNICIPALITY	297	297	0	0	0	0
70802 CHURE RURAL MUNICIPALITY	266	266	0	0	0	0
70803 GODAWARI MUNICIPALITY	1,188	1,045	12	95	36	0
70804 GAURIGANGA MUNICIPALITY	567	483	0	48	36	0
70805 GHODAGHODI MUNICIPALITY	1,146	1,119	0	19	8	0
70806 BARDAGORIYA RURAL MUNICIPALITY	270	260	0	8	2	0
70807 LAMKI CHUHA MUNICIPALITY	886	841	31	10	4	0
70808 JANAKI RURAL MUNICIPALITY	560	545	13	1	1	0
70809 JOSHIPUR RURAL MUNICIPALITY	526	461	55	8	2	0
70810 TIKAPUR MUNICIPALITY	1,594	1,214	256	117	7	0
70811 BHAJANI MUNICIPALITY	416	352	64	0	0	0
70812 KAILARI RURAL MUNICIPALITY	486	478	1	7	0	0
70813 DHANGADHI SUB-METROPOLITAN CITY	3,493	2,504	462	486	41	0
Kanchanpur District	7,844	7,059	451	306	28	0
70901 KRISHNAPUR MUNICIPALITY	581	545	34	2	0	0
70902 SHUKLAPHANTA MUNICIPALITY	839	747	90	2	0	0
70903 BEDKOT MUNICIPALITY	679	666	0	6	7	0
70904 BHIMDATTA MUNICIPALITY	2,939	2,443	264	231	1	0
70905 MAHAKALI MUNICIPALITY	571	515	32	24	0	0
70906 LALJHADI RURAL MUNICIPALITY	267	254	0	11	2	0
70907 PUNARBAS MUNICIPALITY	811	763	13	17	18	0
70908 BELOURI MUNICIPALITY	832	802	17	13	0	0
70909 BELDANDI RURAL MUNICIPALITY	325	324	1	0	0	0

1) NSIC stands for Nepal Standard Industrial Classification.

2) Includes "Not reported", "Unknown" and so on.

Table 2-2 Number of Persons Engaged by Section of Industrial Classification and Working Hours per Day and Local Level

District and Local Level	Section of NSIC <sup>1)</sup>					
	Q					
	Human Health and Social Work					
	Working Hours per Day					
	Total	Less than 8 Hours	8 to 10 Hours	11 to 12 Hours	13 Hours or more	Not Stated <sup>2)</sup>
Sudurpashchim Province						
Total	9,633	6,918	494	604	1,609	8
Sub-Metropolitan City	842	72	104	204	462	0
Municipality	5,221	3,515	357	308	1,039	2
Rural Municipality	3,570	3,331	33	92	108	6
701 Bajura						
Total	372	280	6	20	66	0
Municipality	231	148	4	16	63	0
Rural Municipality	141	132	2	4	3	0
702 Bajhang						
Total	1,353	1,294	11	13	28	7
Municipality	385	355	7	2	19	2
Rural Municipality	968	939	4	11	9	5
703 Darchula						
Total	1,722	1,701	2	18	1	0
Municipality	780	775	2	3	0	0
Rural Municipality	942	926	0	15	1	0
704 Baitadi						
Total	688	669	18	0	0	1
Municipality	417	401	16	0	0	0
Rural Municipality	271	268	2	0	0	1
705 Dadeldhura						
Total	710	504	15	4	187	0
Municipality	497	295	13	4	185	0
Rural Municipality	213	209	2	0	2	0

1) NSIC stands for Nepal Standard Industrial Classification.

2) Includes "Not reported", "Unknown" and so on.

Table 2-2 Number of Persons Engaged by Section of Industrial Classification and Working Hours per Day and Local Level

District and Local Level	Section of NSIC <sup>1)</sup>					
	Q					
	Human Health and Social Work					
	Working Hours per Day					
	Total	Less than 8 Hours	8 to 10 Hours	11 to 12 Hours	13 Hours or more	Not Stated <sup>2)</sup>
<b>706 Doti</b>						
Total	672	483	3	19	167	0
Municipality	337	191	2	6	138	0
Rural Municipality	335	292	1	13	29	0
<b>707 Achham</b>						
Total	1,056	938	35	30	53	0
Municipality	737	655	32	16	34	0
Rural Municipality	319	283	3	14	19	0
<b>708 Kailali</b>						
Total	2,370	761	331	433	845	0
Sub-Metropolitan City	842	72	104	204	462	0
Municipality	1,198	445	213	199	341	0
Rural Municipality	330	244	14	30	42	0
<b>709 Kanchanpur</b>						
Total	690	288	73	67	262	0
Municipality	639	250	68	62	259	0
Rural Municipality	51	38	5	5	3	0

1) NSIC stands for Nepal Standard Industrial Classification.

2) Includes "Not reported", "Unknown" and so on.

Table 2-2 Number of Persons Engaged by Section of Industrial Classification and Working Hours per Day and Local Level

District and Local Level	Section of NSIC <sup>1)</sup>					
	Q					
	Human Health and Social Work					
	Working Hours per Day					
	Total	Less than 8 Hours	8 to 10 Hours	11 to 12 Hours	13 Hours or more	Not Stated <sup>2)</sup>
Bajura District	372	280	6	20	66	0
70101 HIMALI RURAL MUNICIPALITY	34	32	0	2	0	0
70102 GAUMUL RURAL MUNICIPALITY	23	21	0	1	1	0
70103 BUDHINANDA MUNICIPALITY	22	22	0	0	0	0
70104 SWAMIKARTIK KHAPAR RURAL MUNICIPALITY	19	18	0	1	0	0
70105 JAGANNATH RURAL MUNICIPALITY	22	19	1	0	2	0
70106 BADIMALIKA MUNICIPALITY	145	82	2	2	59	0
70107 KHAPTAD CHHEDEDAHA RURAL MUNICIPALITY	43	42	1	0	0	0
70108 BUDHIGANGA MUNICIPALITY	28	8	2	14	4	0
70109 TRIBENI MUNICIPALITY	36	36	0	0	0	0
Bajhang District	1,353	1,294	11	13	28	7
70201 SAIPAL RURAL MUNICIPALITY	23	23	0	0	0	0
70202 BUNGAL MUNICIPALITY	89	86	1	0	0	2
70203 SURMA RURAL MUNICIPALITY	47	45	1	1	0	0
70204 TALKOT RURAL MUNICIPALITY	95	91	1	0	3	0
70205 MASTA RURAL MUNICIPALITY	129	129	0	0	0	0
70206 JAYAPRITHBI MUNICIPALITY	296	269	6	2	19	0
70207 CHHABIS PATHIBHARA RURAL MUNICIPALITY	79	76	1	0	0	2
70208 DURGATHALI RURAL MUNICIPALITY	63	49	0	7	4	3
70209 KEDARSYUN RURAL MUNICIPALITY	138	138	0	0	0	0
70210 BITTHADCHIR RURAL MUNICIPALITY	209	205	1	1	2	0
70211 THALARA RURAL MUNICIPALITY	105	105	0	0	0	0
70212 KHAPTAD CHHANNA RURAL MUNICIPALITY	80	78	0	2	0	0
Darchula District	1,722	1,701	2	18	1	0
70301 BYAS RURAL MUNICIPALITY	95	95	0	0	0	0
70302 DUHUN RURAL MUNICIPALITY	161	161	0	0	0	0
70303 MAHAKALI MUNICIPALITY	589	585	2	2	0	0
70304 NAUGAD RURAL MUNICIPALITY	125	125	0	0	0	0
70305 APIHIMAL RURAL MUNICIPALITY	59	59	0	0	0	0
70306 MARMA RURAL MUNICIPALITY	142	137	0	5	0	0
70307 SHAILYASHIKHAR MUNICIPALITY	191	190	0	1	0	0
70308 MALIKARJUN RURAL MUNICIPALITY	184	184	0	0	0	0
70309 LEKAM RURAL MUNICIPALITY	176	165	0	10	1	0
Baitadi District	688	669	18	0	0	1
70401 DILASAINI RURAL MUNICIPALITY	44	41	2	0	0	1
70402 DOGADA KEDAR RURAL MUNICIPALITY	58	58	0	0	0	0
70403 PUCHAUNDI MUNICIPALITY	114	113	1	0	0	0
70404 SURNAYA RURAL MUNICIPALITY	59	59	0	0	0	0
70405 DASHARATHCHAND MUNICIPALITY	119	117	2	0	0	0
70406 PANCHESHWOR RURAL MUNICIPALITY	56	56	0	0	0	0
70407 SHIVANATH RURAL MUNICIPALITY	19	19	0	0	0	0
70408 MELAULI MUNICIPALITY	83	77	6	0	0	0
70409 PATAM MUNICIPALITY	101	94	7	0	0	0
70410 SIGAS RURAL MUNICIPALITY	35	35	0	0	0	0
Dadeldhura District	710	504	15	4	187	0
70501 NAWADURGA RURAL MUNICIPALITY	49	47	0	0	2	0
70502 AMARGADHI MUNICIPALITY	382	211	12	4	155	0
70503 AJAYAMERU RURAL MUNICIPALITY	43	43	0	0	0	0
70504 BHAGESHWOR RURAL MUNICIPALITY	25	25	0	0	0	0
70505 PARASHURAM MUNICIPALITY	115	84	1	0	30	0
70506 AALITAL RURAL MUNICIPALITY	71	69	2	0	0	0
70507 GANYAPDHURA RURAL MUNICIPALITY	25	25	0	0	0	0
Doti District	672	483	3	19	167	0
70601 PURBICHOUKI RURAL MUNICIPALITY	49	49	0	0	0	0
70602 SAYAL RURAL MUNICIPALITY	29	25	1	2	1	0
70603 AADARSHA RURAL MUNICIPALITY	58	51	0	6	1	0
70604 SHIKHAR MUNICIPALITY	68	24	0	1	43	0
70605 DIPAYAL SILGADHI MUNICIPALITY	269	167	2	5	95	0
70606 K.I. SINGH RURAL MUNICIPALITY	39	16	0	2	21	0
70607 BOGATAN FUDISAL RURAL MUNICIPALITY	82	81	0	1	0	0
70608 BADI KEDAR RURAL MUNICIPALITY	23	22	0	0	1	0
70609 JORAYAL RURAL MUNICIPALITY	55	48	0	2	5	0

1) NSIC stands for Nepal Standard Industrial Classification.

2) Includes "Not reported ", "Unknown" and so on.

Table 2-2 Number of Persons Engaged by Section of Industrial Classification and Working Hours per Day and Local Level

District and Local Level	Section of NSIC <sup>1)</sup>					
	Q					
	Human Health and Social Work					
	Working Hours per Day					
	Total	Less than 8 Hours	8 to 10 Hours	11 to 12 Hours	13 Hours or more	Not Stated <sup>2)</sup>
Achham District	1,056	938	35	30	53	0
70701 PANCHDEBAL BINAYAK MUNICIPALITY	89	73	13	3	0	0
70702 RAMAROSHAN RURAL MUNICIPALITY	55	55	0	0	0	0
70703 MELLEKH RURAL MUNICIPALITY	56	39	0	0	17	0
70704 SANPHEBAGAR MUNICIPALITY	300	281	4	7	8	0
70705 CHAURPATI RURAL MUNICIPALITY	75	63	2	10	0	0
70706 MANGALSEN MUNICIPALITY	272	236	7	5	24	0
70707 BANNIGADHI JAYAGADH RURAL MUNICIPALITY	43	41	0	2	0	0
70708 KAMAL BAZAR MUNICIPALITY	76	65	8	1	2	0
70709 DHAKARI RURAL MUNICIPALITY	42	41	1	0	0	0
70710 TURMAKHAND RURAL MUNICIPALITY	48	44	0	2	2	0
Kailali West District	2,370	761	331	433	845	0
70801 MOHANYAL RURAL MUNICIPALITY	29	26	0	1	2	0
70802 CHURE RURAL MUNICIPALITY	42	41	0	0	1	0
70803 GODAWARI MUNICIPALITY	335	26	140	27	142	0
70804 GAURIGANGA MUNICIPALITY	69	18	0	38	13	0
70805 GHODAGHODI MUNICIPALITY	123	16	32	30	45	0
70806 BARDAGORIYA RURAL MUNICIPALITY	33	1	5	3	24	0
70807 LAMKI CHUHA MUNICIPALITY	137	36	12	32	57	0
70808 JANAKI RURAL MUNICIPALITY	61	52	1	7	1	0
70809 JOSHIPUR RURAL MUNICIPALITY	63	38	3	13	9	0
70810 TIKAPUR MUNICIPALITY	497	320	27	71	79	0
70811 BHAJANI MUNICIPALITY	37	29	2	1	5	0
70812 KAILARI RURAL MUNICIPALITY	102	86	5	6	5	0
70813 DHANGADHI SUB-METROPOLITAN CITY	842	72	104	204	462	0
Kanchanpur District	690	288	73	67	262	0
70901 KRISHNAPUR MUNICIPALITY	31	23	3	5	0	0
70902 SHUKLAPHANTA MUNICIPALITY	84	32	6	4	42	0
70903 BEDKOT MUNICIPALITY	24	19	2	3	0	0
70904 BHIMDATTA MUNICIPALITY	361	95	46	36	184	0
70905 MAHAKALI MUNICIPALITY	40	25	6	8	1	0
70906 LALJHADI RURAL MUNICIPALITY	35	35	0	0	0	0
70907 PUNARBAS MUNICIPALITY	55	38	3	0	14	0
70908 BELOURI MUNICIPALITY	44	18	2	6	18	0
70909 BELDANDI RURAL MUNICIPALITY	16	3	5	5	3	0

1) NSIC stands for Nepal Standard Industrial Classification.

2) Includes "Not reported", "Unknown" and so on.



Table 2-2 Number of Persons Engaged by Section of Industrial Classification and Working Hours per Day and Local Level

District and Local Level	Section of NSIC <sup>1)</sup>					
	L+M+N+R+S					
	Real Estate, Professional & Scientific Activities, Administrative Services, Arts & Entertainment, Other Services					
	Working Hours per Day					
	Total	Less than 8 Hours	8 to 10 Hours	11 to 12 Hours	13 Hours or more	Not Stated <sup>2)</sup>
Sudurpashchim Province						
Total	10,598	4,681	2,159	2,642	1,099	17
Sub-Metropolitan City	1,667	404	680	389	194	0
Municipality	6,631	2,804	1,180	1,898	740	9
Rural Municipality	2,300	1,473	299	355	165	8
701 Bajura						
Total	218	97	5	53	63	0
Municipality	157	54	5	44	54	0
Rural Municipality	61	43	0	9	9	0
702 Bajhang						
Total	938	697	46	116	69	10
Municipality	558	432	24	60	36	6
Rural Municipality	380	265	22	56	33	4
703 Darchula						
Total	767	488	149	83	47	0
Municipality	358	154	131	51	22	0
Rural Municipality	409	334	18	32	25	0
704 Baitadi						
Total	1,101	960	51	55	28	7
Municipality	503	395	45	43	17	3
Rural Municipality	598	565	6	12	11	4
705 Dadeldhura						
Total	598	480	50	44	24	0
Municipality	501	398	43	37	23	0
Rural Municipality	97	82	7	7	1	0

1) NSIC stands for Nepal Standard Industrial Classification.

2) Includes "Not reported ", "Unknown" and so on.

Table 2-2 Number of Persons Engaged by Section of Industrial Classification and Working Hours per Day and Local Level

District and Local Level	Section of NSIC <sup>1)</sup>					
	L+M+N+R+S					
	Real Estate, Professional & Scientific Activities, Administrative Services, Arts & Entertainment, Other Services					
	Working Hours per Day					
	Total	Less than 8 Hours	8 to 10 Hours	11 to 12 Hours	13 Hours or more	Not Stated <sup>2)</sup>
<b>706 Doti</b>						
Total	366	242	22	49	53	0
Municipality	259	177	7	38	37	0
Rural Municipality	107	65	15	11	16	0
<b>707 Achham</b>						
Total	422	199	120	71	32	0
Municipality	387	183	113	62	29	0
Rural Municipality	35	16	7	9	3	0
<b>708 Kailali</b>						
Total	4,084	856	1,206	1,430	592	0
Sub-Metropolitan City	1,667	404	680	389	194	0
Municipality	1,893	355	348	856	334	0
Rural Municipality	524	97	178	185	64	0
<b>709 Kanchanpur</b>						
Total	2,104	662	510	741	191	0
Municipality	2,015	656	464	707	188	0
Rural Municipality	89	6	46	34	3	0

1) NSIC stands for Nepal Standard Industrial Classification.

2) Includes "Not reported", "Unknown" and so on.

Table 2-2 Number of Persons Engaged by Section of Industrial Classification and Working Hours per Day and Local Level

District and Local Level	Section of NSIC <sup>1)</sup>					
	L+M+N+R+S					
	Real Estate, Professional & Scientific Activities, Administrative Services, Arts & Entertainment, Other Services					
	Working Hours per Day					
Total	Less than 8 Hours	8 to 10 Hours	11 to 12 Hours	13 Hours or more	Not Stated <sup>2)</sup>	
Bajura District	218	97	5	53	63	0
70101 HIMALI RURAL MUNICIPALITY	26	25	0	0	1	0
70102 GAUMUL RURAL MUNICIPALITY	7	3	0	1	3	0
70103 BUDHINANDA MUNICIPALITY	17	2	0	13	2	0
70104 SWAMIKARTIK KHAPAR RURAL MUNICIPALITY	4	3	0	0	1	0
70105 JAGANNATH RURAL MUNICIPALITY	2	0	0	2	0	0
70106 BADIMALIKA MUNICIPALITY	94	36	4	20	34	0
70107 KHAPTAD CHHEDEDAHA RURAL MUNICIPALITY	22	12	0	6	4	0
70108 BUDHIGANGA MUNICIPALITY	33	6	1	11	15	0
70109 TRIBENI MUNICIPALITY	13	10	0	0	3	0
Bajhang District	938	697	46	116	69	10
70201 SAIPAL RURAL MUNICIPALITY	0	0	0	0	0	0
70202 BUNGAL MUNICIPALITY	72	46	4	7	9	6
70203 SURMA RURAL MUNICIPALITY	4	3	1	0	0	0
70204 TALKOT RURAL MUNICIPALITY	44	8	7	26	3	0
70205 MASTA RURAL MUNICIPALITY	14	10	0	0	4	0
70206 JAYAPRITHBI MUNICIPALITY	486	386	20	53	27	0
70207 CHHABIS PATHIBHARA RURAL MUNICIPALITY	21	6	3	7	5	0
70208 DURGATHALI RURAL MUNICIPALITY	20	12	0	4	4	0
70209 KEDARSYUN RURAL MUNICIPALITY	92	73	4	7	8	0
70210 BITTHADCHIR RURAL MUNICIPALITY	131	109	2	7	9	4
70211 THALARA RURAL MUNICIPALITY	35	31	4	0	0	0
70212 KHAPTAD CHHANNA RURAL MUNICIPALITY	19	13	1	5	0	0
Darchula District	767	488	149	83	47	0
70301 BYAS RURAL MUNICIPALITY	10	9	1	0	0	0
70302 DUHUN RURAL MUNICIPALITY	21	20	1	0	0	0
70303 MAHAKALI MUNICIPALITY	330	144	129	35	22	0
70304 NAUGAD RURAL MUNICIPALITY	23	10	0	6	7	0
70305 APIHIMAL RURAL MUNICIPALITY	83	61	9	0	13	0
70306 MARMA RURAL MUNICIPALITY	43	31	3	4	5	0
70307 SHAILYASHIKHAR MUNICIPALITY	28	10	2	16	0	0
70308 MALIKARJUN RURAL MUNICIPALITY	36	32	3	1	0	0
70309 LEKAM RURAL MUNICIPALITY	193	171	1	21	0	0
Baitadi District	1,101	960	51	55	28	7
70401 DILASAINI RURAL MUNICIPALITY	23	18	3	1	0	1
70402 DOGADA KEDAR RURAL MUNICIPALITY	83	69	0	7	7	0
70403 PUCHAUNDI MUNICIPALITY	77	69	3	2	1	2
70404 SURNAYA RURAL MUNICIPALITY	316	313	1	1	1	0
70405 DASHARATHCHAND MUNICIPALITY	190	130	27	29	4	0
70406 PANCHESHWOR RURAL MUNICIPALITY	74	74	0	0	0	0
70407 SHIVANATH RURAL MUNICIPALITY	38	37	1	0	0	0
70408 MELAULI MUNICIPALITY	108	100	2	1	5	0
70409 PATAM MUNICIPALITY	128	96	13	11	7	1
70410 SIGAS RURAL MUNICIPALITY	64	54	1	3	3	3
Dadeldhura District	598	480	50	44	24	0
70501 NAWADURGA RURAL MUNICIPALITY	4	1	1	1	1	0
70502 AMARGADHI MUNICIPALITY	377	303	28	29	17	0
70503 AJAYAMERU RURAL MUNICIPALITY	4	3	1	0	0	0
70504 BHAGESHWOR RURAL MUNICIPALITY	6	5	0	1	0	0
70505 PARASHURAM MUNICIPALITY	124	95	15	8	6	0
70506 AALITAL RURAL MUNICIPALITY	70	64	1	5	0	0
70507 GANYAPDHURA RURAL MUNICIPALITY	13	9	4	0	0	0
Doti District	366	242	22	49	53	0
70601 PURBICHOUKI RURAL MUNICIPALITY	13	9	0	1	3	0
70602 SAYAL RURAL MUNICIPALITY	7	4	3	0	0	0
70603 AADARSHA RURAL MUNICIPALITY	3	0	0	0	3	0
70604 SHIKHAR MUNICIPALITY	5	4	1	0	0	0
70605 DIPAYAL SILGADHI MUNICIPALITY	254	173	6	38	37	0
70606 K.I. SINGH RURAL MUNICIPALITY	3	1	0	2	0	0
70607 BOGATAN FUDISAL RURAL MUNICIPALITY	12	8	1	1	2	0
70608 BADI KEDAR RURAL MUNICIPALITY	13	2	2	4	5	0
70609 JORAYAL RURAL MUNICIPALITY	56	41	9	3	3	0

1) NSIC stands for Nepal Standard Industrial Classification.

2) Includes "Not reported ", "Unknown" and so on.

Table 2-2 Number of Persons Engaged by Section of Industrial Classification and Working Hours per Day and Local Level

District and Local Level	Section of NSIC <sup>1)</sup>					
	L+M+N+R+S					
	Real Estate, Professional & Scientific Activities, Administrative Services, Arts & Entertainment, Other Services					
	Working Hours per Day					
	Total	Less than 8 Hours	8 to 10 Hours	11 to 12 Hours	13 Hours or more	Not Stated <sup>2)</sup>
Achham District	422	199	120	71	32	0
70701 PANCHDEBAL BINAYAK MUNICIPALITY	21	7	4	10	0	0
70702 RAMAROSHAN RURAL MUNICIPALITY	13	4	3	3	3	0
70703 MELLEKH RURAL MUNICIPALITY	2	1	0	1	0	0
70704 SANPHEBAGAR MUNICIPALITY	140	112	4	13	11	0
70705 CHAURPATI RURAL MUNICIPALITY	5	2	0	3	0	0
70706 MANGALSEN MUNICIPALITY	217	64	99	36	18	0
70707 BANNIGADHI JAYAGADH RURAL MUNICIPALITY	1	0	1	0	0	0
70708 KAMAL BAZAR MUNICIPALITY	9	0	6	3	0	0
70709 DHAKARI RURAL MUNICIPALITY	9	5	2	2	0	0
70710 TURMAKHAND RURAL MUNICIPALITY	5	4	1	0	0	0
Kailali West District	4,084	856	1,206	1,430	592	0
70801 MOHANYAL RURAL MUNICIPALITY	8	0	5	1	2	0
70802 CHURE RURAL MUNICIPALITY	32	19	9	1	3	0
70803 GODAWARI MUNICIPALITY	503	45	94	230	134	0
70804 GAURIGANGA MUNICIPALITY	175	20	13	92	50	0
70805 GHODAGHODI MUNICIPALITY	212	32	40	121	19	0
70806 BARDAGORIYA RURAL MUNICIPALITY	87	14	17	42	14	0
70807 LAMKI CHUHA MUNICIPALITY	293	29	55	146	63	0
70808 JANAKI RURAL MUNICIPALITY	115	14	43	47	11	0
70809 JOSHIPUR RURAL MUNICIPALITY	89	11	47	27	4	0
70810 TIKAPUR MUNICIPALITY	604	213	120	219	52	0
70811 BHAJANI MUNICIPALITY	106	16	26	48	16	0
70812 KAILARI RURAL MUNICIPALITY	193	39	57	67	30	0
70813 DHANGADHI SUB-METROPOLITAN CITY	1,667	404	680	389	194	0
Kanchanpur District	2,104	662	510	741	191	0
70901 KRISHNAPUR MUNICIPALITY	107	15	29	55	8	0
70902 SHUKLAPHANTA MUNICIPALITY	104	15	39	31	19	0
70903 BEDKOT MUNICIPALITY	137	38	24	68	7	0
70904 BHIMDATTA MUNICIPALITY	1,075	430	260	285	100	0
70905 MAHAKALI MUNICIPALITY	131	12	19	91	9	0
70906 LALJHADI RURAL MUNICIPALITY	40	5	8	25	2	0
70907 PUNARBAS MUNICIPALITY	299	133	43	92	31	0
70908 BELOURI MUNICIPALITY	162	13	50	85	14	0
70909 BELDANDI RURAL MUNICIPALITY	49	1	38	9	1	0

1) NSIC stands for Nepal Standard Industrial Classification.

2) Includes "Not reported", "Unknown" and so on.

Table 3-1 Number of Establishments by Section of Industrial Classification, Working Days for the last one year and Local Level.

District and Local Level	Section of NSIC <sup>1)</sup>					
	Total <sup>2)</sup>					
	Working Days for the last one year (Operating through the year)					
	Total	Less than 300 days	300 to 319 days	320 to 349 days	350 days or more	Not Stated <sup>3)</sup>
Sudurpashchim Province						
Total	62,218	17,088	11,432	17,494	14,751	1,453
Sub-Metropolitan City	6,049	1,080	2,090	1,892	643	344
Municipality	36,551	8,619	6,634	10,673	9,671	954
Rural Municipality	19,618	7,389	2,708	4,929	4,437	155
701 Bajura						
Total	3,846	1,234	925	562	1,125	0
Municipality	2,319	566	654	315	784	0
Rural Municipality	1,527	668	271	247	341	0
702 Bajhang						
Total	6,049	2,783	1,022	1,134	1,013	97
Municipality	1,933	819	404	428	274	8
Rural Municipality	4,116	1,964	618	706	739	89
703 Darchula						
Total	3,312	988	345	970	991	18
Municipality	1,666	408	167	601	472	18
Rural Municipality	1,646	580	178	369	519	0
704 Baitadi						
Total	4,377	1,628	568	672	1,432	77
Municipality	2,637	804	340	335	1,106	52
Rural Municipality	1,740	824	228	337	326	25
705 Dadeldhura						
Total	4,038	1,393	395	738	843	669
Municipality	2,228	645	172	326	427	658
Rural Municipality	1,810	748	223	412	416	11

1) NSIC stands for Nepal Standard Industrial Classification.

2) Establishments which belong to Section O, T, or U of NSIC are not surveyed.

3) Includes "Not reported", "Unknown" and so on.

Table 3-1 Number of Establishments by Section of Industrial Classification, Working Days for the last one year and Local Level.

District and Local Level	Section of NSIC <sup>1)</sup>					
	Total <sup>2)</sup>					
	Working Days for the last one year (Operating through the year)					
	Total	Less than 300 days	300 to 319 days	320 to 349 days	350 days or more	Not Stated <sup>3)</sup>
<b>706 Doti</b>						
Total	3,667	1,154	336	1,030	1,120	27
Municipality	1,621	398	96	607	510	10
Rural Municipality	2,046	756	240	423	610	17
<b>707 Achham</b>						
Total	4,284	1,570	783	1,087	818	26
Municipality	2,368	780	478	644	440	26
Rural Municipality	1,916	790	305	443	378	0
<b>708 Kailali</b>						
Total	21,391	3,891	5,286	7,523	4,232	459
Sub-Metropolitan City	6,049	1,080	2,090	1,892	643	344
Municipality	11,418	1,885	2,646	4,025	2,757	105
Rural Municipality	3,924	926	550	1,606	832	10
<b>709 Kanchanpur</b>						
Total	11,254	2,447	1,772	3,778	3,177	80
Municipality	10,361	2,314	1,677	3,392	2,901	77
Rural Municipality	893	133	95	386	276	3

1) NSIC stands for Nepal Standard Industrial Classification.

2) Establishments which belong to Section O, T, or U of NSIC are not surveyed.

3) Includes "Not reported", "Unknown" and so on.

Table 3-1 Number of Establishments by Section of Industrial Classification, Working Days for the last one year and Local Level.

District and Local Level	Section of NSIC <sup>1)</sup>					
	Total <sup>2)</sup>					
	Working Days for the last one year (Operating through the year)					
	Total	Less than 300 days	300 to 319 days	320 to 349 days	350 days or more	Not Stated <sup>3)</sup>
Bajura District	3,846	1,234	925	562	1,125	0
70101 HIMALI RURAL MUNICIPALITY	333	108	42	34	149	0
70102 GAUMUL RURAL MUNICIPALITY	251	140	57	40	14	0
70103 BUDHINANDA MUNICIPALITY	595	119	136	96	244	0
70104 SWAMIKARTIK KHAPAR RURAL MUNICIPALITY	180	45	20	89	26	0
70105 JAGANNATH RURAL MUNICIPALITY	270	169	75	16	10	0
70106 BADIMALIKA MUNICIPALITY	825	125	348	106	246	0
70107 KHAPTAD CHHEDEDAHA RURAL MUNICIPALITY	493	206	77	68	142	0
70108 BUDHIGANGA MUNICIPALITY	529	157	102	64	206	0
70109 TRIBENI MUNICIPALITY	370	165	68	49	88	0
Bajhang District	6,049	2,783	1,022	1,134	1,013	97
70201 SAIPAL RURAL MUNICIPALITY	43	20	9	9	5	0
70202 BUNGAL MUNICIPALITY	739	363	100	122	153	1
70203 SURMA RURAL MUNICIPALITY	236	154	13	9	48	12
70204 TALKOT RURAL MUNICIPALITY	415	224	73	46	66	6
70205 MASTA RURAL MUNICIPALITY	456	260	57	74	60	5
70206 JAYAPRITHBI MUNICIPALITY	1,194	456	304	306	121	7
70207 CHHABIS PATHIBHARA RURAL MUNICIPALITY	444	148	57	112	112	15
70208 DURGATHALI RURAL MUNICIPALITY	419	114	99	131	56	19
70209 KEDARSYUN RURAL MUNICIPALITY	632	300	121	132	69	10
70210 BITTHADCHIR RURAL MUNICIPALITY	556	255	87	83	126	5
70211 THALARA RURAL MUNICIPALITY	450	319	54	43	32	2
70212 KHAPTAD CHHANNA RURAL MUNICIPALITY	465	170	48	67	165	15
Darchula District	3,312	988	345	970	991	18
70301 BYAS RURAL MUNICIPALITY	164	45	46	52	21	0
70302 DUHUN RURAL MUNICIPALITY	189	100	39	22	28	0
70303 MAHAKALI MUNICIPALITY	1,156	223	117	504	296	16
70304 NAUGAD RURAL MUNICIPALITY	229	53	7	118	51	0
70305 APIHIMAL RURAL MUNICIPALITY	131	45	8	35	43	0
70306 MARMA RURAL MUNICIPALITY	264	121	35	60	48	0
70307 SHAILYASHIKHAR MUNICIPALITY	510	185	50	97	176	2
70308 MALIKARJUN RURAL MUNICIPALITY	388	91	28	23	246	0
70309 LEKAM RURAL MUNICIPALITY	281	125	15	59	82	0
Baitadi District	4,377	1,628	568	672	1,432	77
70401 DILASAINI RURAL MUNICIPALITY	326	157	33	98	26	12
70402 DOGADA KEDAR RURAL MUNICIPALITY	389	134	49	49	155	2
70403 PUCHAUNDI MUNICIPALITY	675	233	15	16	383	28
70404 SURNAYA RURAL MUNICIPALITY	420	225	45	76	71	3
70405 DASHARATHCHAND MUNICIPALITY	886	183	146	56	489	12
70406 PANCHESHWOR RURAL MUNICIPALITY	225	93	29	60	37	6
70407 SHIVANATH RURAL MUNICIPALITY	153	79	28	30	15	1
70408 MELAULI MUNICIPALITY	352	146	20	68	115	3
70409 PATAM MUNICIPALITY	724	242	159	195	119	9
70410 SIGAS RURAL MUNICIPALITY	227	136	44	24	22	1
Dadeldhura District	4,038	1,393	395	738	843	669
70501 NAWADURGA RURAL MUNICIPALITY	374	155	24	62	126	7
70502 AMARGADHI MUNICIPALITY	1,246	237	104	118	148	639
70503 AJAYAMERU RURAL MUNICIPALITY	323	155	39	59	70	0
70504 BHAGESHWOR RURAL MUNICIPALITY	357	103	89	121	42	2
70505 PARASHURAM MUNICIPALITY	982	408	68	208	279	19
70506 AALITAL RURAL MUNICIPALITY	399	223	49	53	72	2
70507 GANYAPDHURA RURAL MUNICIPALITY	357	112	22	117	106	0
Doti District	3,667	1,154	336	1,030	1,120	27
70601 PURBICHOUKI RURAL MUNICIPALITY	279	106	13	14	146	0
70602 SAYAL RURAL MUNICIPALITY	203	71	8	99	25	0
70603 AADARSHA RURAL MUNICIPALITY	320	125	32	92	71	0
70604 SHIKHAR MUNICIPALITY	506	198	61	103	143	1
70605 DIPAYAL SILGADHI MUNICIPALITY	1,115	200	35	504	367	9
70606 K.I. SINGH RURAL MUNICIPALITY	287	81	11	111	84	0
70607 BOGATAN FUDISAL RURAL MUNICIPALITY	271	128	39	42	62	0
70608 BADI KEDAR RURAL MUNICIPALITY	261	112	57	22	70	0
70609 JORAYAL RURAL MUNICIPALITY	425	133	80	43	152	17

1) NSIC stands for Nepal Standard Industrial Classification.

2) Establishments which belong to Section O, T, or U of NSIC are not surveyed.

3) Includes "Not reported", "Unknown" and so on.

Table 3-1 Number of Establishments by Section of Industrial Classification, Working Days for the last one year and Local Level.

District and Local Level	Section of NSIC <sup>1)</sup>						
	Total <sup>2)</sup>						
	Working Days for the last one year (Operating through the year)						
	Total	Less than 300 days	300 to 319 days	320 to 349 days	350 days or more	Not Stated <sup>3)</sup>	
Achham District	4,284	1,570	783	1,087	818		26
70701 PANCHDEBAL BINAYAK MUNICIPALITY	396	223	62	30	71		10
70702 RAMAROSHAN RURAL MUNICIPALITY	379	150	77	109	43		0
70703 MELLEKH RURAL MUNICIPALITY	270	132	76	46	16		0
70704 SANPHEBAGAR MUNICIPALITY	963	269	179	273	238		4
70705 CHAURPATI RURAL MUNICIPALITY	358	118	49	82	109		0
70706 MANGALSEN MUNICIPALITY	672	165	106	271	125		5
70707 BANNIGADHI JAYAGADH RURAL MUNICIPALITY	237	65	26	74	72		0
70708 KAMAL BAZAR MUNICIPALITY	337	123	131	70	6		7
70709 DHAKARI RURAL MUNICIPALITY	371	200	54	79	38		0
70710 TURMAKHAND RURAL MUNICIPALITY	301	125	23	53	100		0
Kailali West District	21,391	3,891	5,286	7,523	4,232		459
70801 MOHANYAL RURAL MUNICIPALITY	293	70	38	49	136		0
70802 CHURE RURAL MUNICIPALITY	395	111	45	159	80		0
70803 GODAWARI MUNICIPALITY	2,666	617	443	1,102	462		42
70804 GAURIGANGA MUNICIPALITY	1,292	62	148	560	511		11
70805 GHODAGHODI MUNICIPALITY	1,569	221	167	778	398		5
70806 BARDAGORIYA RURAL MUNICIPALITY	599	61	102	347	82		7
70807 LAMKI CHUHA MUNICIPALITY	2,045	455	276	748	562		4
70808 JANAKI RURAL MUNICIPALITY	863	202	105	407	149		0
70809 JOSHIPUR RURAL MUNICIPALITY	801	213	190	334	64		0
70810 TIKAPUR MUNICIPALITY	3,086	407	1,553	565	518		43
70811 BHAJANI MUNICIPALITY	760	123	59	272	306		0
70812 KAILARI RURAL MUNICIPALITY	973	269	70	310	321		3
70813 DHANGADHI SUB-METROPOLITIAN CITY	6,049	1,080	2,090	1,892	643		344
Kanchanpur District	11,254	2,447	1,772	3,778	3,177		80
70901 KRISHNAPUR MUNICIPALITY	712	125	63	292	221		11
70902 SHUKLAPHANTA MUNICIPALITY	1,028	316	195	278	231		8
70903 BEDKOT MUNICIPALITY	1,020	196	139	396	289		0
70904 BHIMDATTA MUNICIPALITY	4,423	1,228	1,060	1,188	898		49
70905 MAHAKALI MUNICIPALITY	812	136	72	226	378		0
70906 LALJHADI RURAL MUNICIPALITY	471	102	11	196	159		3
70907 PUNARBAS MUNICIPALITY	1,306	138	57	491	614		6
70908 BELOURI MUNICIPALITY	1,060	175	91	521	270		3
70909 BELDANDI RURAL MUNICIPALITY	422	31	84	190	117		0

1) NSIC stands for Nepal Standard Industrial Classification.

2) Establishments which belong to Section O, T, or U of NSIC are not surveyed.

3) Includes "Not reported", "Unknown" and so on.



Table 3-1 Number of Establishments by Section of Industrial Classification, Working Days for the last one year and Local Level.

District and Local Level	Section of NSIC <sup>1)</sup>					
	A					
	Agriculture, forestry and fishing <sup>2)</sup>					
	Working Days for the last one year (Operating through the year)					
	Total	Less than 300 days	300 to 319 days	320 to 349 days	350 days or more	Not Stated <sup>3)</sup>
<b>Sudurpashchim Province</b>						
Total	1,889	1,153	139	121	448	28
Sub-Metropolitan City	27	4	6	6	9	2
Municipality	929	480	93	73	272	11
Rural Municipality	933	669	40	42	167	15
<b>701 Bajura</b>						
Total	183	141	4	1	37	0
Municipality	105	71	2	1	31	0
Rural Municipality	78	70	2	0	6	0
<b>702 Bajhang</b>						
Total	264	214	12	8	23	7
Municipality	75	55	3	4	13	0
Rural Municipality	189	159	9	4	10	7
<b>703 Darchula</b>						
Total	179	66	35	10	68	0
Municipality	125	39	32	9	45	0
Rural Municipality	54	27	3	1	23	0
<b>704 Baitadi</b>						
Total	255	178	12	10	43	12
Municipality	141	91	6	3	36	5
Rural Municipality	114	87	6	7	7	7
<b>705 Dadeldhura</b>						
Total	358	217	15	18	102	6
Municipality	152	114	8	7	18	5
Rural Municipality	206	103	7	11	84	1

1) NSIC stands for Nepal Standard Industrial Classification.

2) Registered establishments only.

3) Includes "Not reported ", "Unknown" and so on.

Table 3-1 Number of Establishments by Section of Industrial Classification, Working Days for the last one year and Local Level.

District and Local Level	Section of NSIC <sup>1)</sup>					
	A					
	Agriculture, forestry and fishing <sup>2)</sup>					
	Working Days for the last one year (Operating through the year)					
	Total	Less than 300 days	300 to 319 days	320 to 349 days	350 days or more	Not Stated <sup>3)</sup>
<b>706 Doti</b>						
Total	143	100	4	12	27	0
Municipality	40	17	0	8	15	0
Rural Municipality	103	83	4	4	12	0
<b>707 Achham</b>						
Total	135	119	2	5	9	0
Municipality	44	32	2	2	8	0
Rural Municipality	91	87	0	3	1	0
<b>708 Kailali</b>						
Total	248	85	34	37	89	3
Sub-Metropolitan City	27	4	6	6	9	2
Municipality	129	31	19	19	59	1
Rural Municipality	92	50	9	12	21	0
<b>709 Kanchanpur</b>						
Total	124	33	21	20	50	0
Municipality	118	30	21	20	47	0
Rural Municipality	6	3	0	0	3	0

1) NSIC stands for Nepal Standard Industrial Classification.

2) Registered establishments only.

3) Includes "Not reported ", "Unknown" and so on.

Table 3-1 Number of Establishments by Section of Industrial Classification, Working Days for the last one year and Local Level.

District and Local Level	Section of NSIC <sup>1)</sup>					
	A					
	Agriculture, forestry and fishing <sup>2)</sup>					
	Working Days for the last one year (Operating through the year)					
Total	Less than 300 days	300 to 319 days	320 to 349 days	350 days or more	Not Stated <sup>3)</sup>	
Bajura District	183	141	4	1	37	0
70101 HIMALI RURAL MUNICIPALITY	18	16	1	0	1	0
70102 GAUMUL RURAL MUNICIPALITY	24	24	0	0	0	0
70103 BUDHINANDA MUNICIPALITY	2	0	0	0	2	0
70104 SWAMIKARTIK KHAPAR RURAL MUNICIPALITY	0	0	0	0	0	0
70105 JAGANNATH RURAL MUNICIPALITY	3	0	1	0	2	0
70106 BADIMALIKA MUNICIPALITY	42	29	0	1	12	0
70107 KHAPTAD CHHEDEDAHA RURAL MUNICIPALITY	33	30	0	0	3	0
70108 BUDHIGANGA MUNICIPALITY	50	34	2	0	14	0
70109 TRIBENI MUNICIPALITY	11	8	0	0	3	0
Bajhang District	264	214	12	8	23	7
70201 SAIPAL RURAL MUNICIPALITY	1	1	0	0	0	0
70202 BUNGAL MUNICIPALITY	31	23	0	1	7	0
70203 SURMA RURAL MUNICIPALITY	12	7	3	0	2	0
70204 TALKOT RURAL MUNICIPALITY	27	21	2	0	0	4
70205 MASTA RURAL MUNICIPALITY	39	39	0	0	0	0
70206 JAYAPRITHBI MUNICIPALITY	44	32	3	3	6	0
70207 CHHABIS PATHIBHARA RURAL MUNICIPALITY	14	11	1	0	1	1
70208 DURGATHALI RURAL MUNICIPALITY	9	7	0	0	1	1
70209 KEDARSYUN RURAL MUNICIPALITY	25	22	1	2	0	0
70210 BITTHADCHIR RURAL MUNICIPALITY	21	15	2	2	2	0
70211 THALARA RURAL MUNICIPALITY	33	31	0	0	1	1
70212 KHAPTAD CHHANNA RURAL MUNICIPALITY	8	5	0	0	3	0
Darchula District	179	66	35	10	68	0
70301 BYAS RURAL MUNICIPALITY	1	1	0	0	0	0
70302 DUHUN RURAL MUNICIPALITY	3	2	0	0	1	0
70303 MAHAKALI MUNICIPALITY	124	38	32	9	45	0
70304 NAUGAD RURAL MUNICIPALITY	1	0	0	1	0	0
70305 APIHIMAL RURAL MUNICIPALITY	4	2	0	0	2	0
70306 MARMA RURAL MUNICIPALITY	3	3	0	0	0	0
70307 SHAILYASHIKHAR MUNICIPALITY	1	1	0	0	0	0
70308 MALIKARJUN RURAL MUNICIPALITY	26	11	3	0	12	0
70309 LEKAM RURAL MUNICIPALITY	16	8	0	0	8	0
Baitadi District	255	178	12	10	43	12
70401 DILASAINI RURAL MUNICIPALITY	11	6	0	0	0	5
70402 DOGADA KEDAR RURAL MUNICIPALITY	17	10	2	2	3	0
70403 PUCHAUNDI MUNICIPALITY	27	18	0	0	6	3
70404 SURNAYA RURAL MUNICIPALITY	34	33	0	0	0	1
70405 DASHARATHCHAND MUNICIPALITY	26	9	1	0	15	1
70406 PANCHESHWOR RURAL MUNICIPALITY	14	11	0	2	0	1
70407 SHIVANATH RURAL MUNICIPALITY	11	11	0	0	0	0
70408 MELAULI MUNICIPALITY	24	18	0	0	5	1
70409 PATAM MUNICIPALITY	64	46	5	3	10	0
70410 SIGAS RURAL MUNICIPALITY	27	16	4	3	4	0
Dadeldhura District	358	217	15	18	102	6
70501 NAWADURGA RURAL MUNICIPALITY	52	26	4	1	21	0
70502 AMARGADHI MUNICIPALITY	73	54	5	6	3	5
70503 AJAYAMERU RURAL MUNICIPALITY	33	7	0	1	25	0
70504 BHAGESHWOR RURAL MUNICIPALITY	7	5	0	1	1	0
70505 PARASHURAM MUNICIPALITY	79	60	3	1	15	0
70506 AALITAL RURAL MUNICIPALITY	60	34	2	3	20	1
70507 GANYAPDHURA RURAL MUNICIPALITY	54	31	1	5	17	0
Doti District	143	100	4	12	27	0
70601 PURBICHOUKI RURAL MUNICIPALITY	4	1	0	0	3	0
70602 SAYAL RURAL MUNICIPALITY	9	5	1	2	1	0
70603 AADARSHA RURAL MUNICIPALITY	21	21	0	0	0	0
70604 SHIKHAR MUNICIPALITY	27	15	0	3	9	0
70605 DIPAYAL SILGADHI MUNICIPALITY	13	2	0	5	6	0
70606 K.I. SINGH RURAL MUNICIPALITY	24	22	1	0	1	0
70607 BOGATAN FUDISAL RURAL MUNICIPALITY	11	7	1	1	2	0
70608 BADI KEDAR RURAL MUNICIPALITY	2	1	0	0	1	0
70609 JORAYAL RURAL MUNICIPALITY	32	26	1	1	4	0

1) NSIC stands for Nepal Standard Industrial Classification.

2) Registered establishments only.

3) Includes "Not reported", "Unknown" and so on.

Table 3-1 Number of Establishments by Section of Industrial Classification, Working Days for the last one year and Local Level.

District and Local Level	Section of NSIC <sup>1)</sup>						Not Stated <sup>3)</sup>
	A						
	Agriculture, forestry and fishing <sup>2)</sup>						
	Working Days for the last one year (Operating through the year)						
Total	Less than 300 days	300 to 319 days	320 to 349 days	350 days or more			
Achham District	135	119	2	5	9	0	
70701 PANCHDEBAL BINAYAK MUNICIPALITY	13	10	0	1	2	0	
70702 RAMAROSHAN RURAL MUNICIPALITY	11	11	0	0	0	0	
70703 MELLEKH RURAL MUNICIPALITY	8	8	0	0	0	0	
70704 SANPHEBAGAR MUNICIPALITY	6	0	1	0	5	0	
70705 CHAURPATI RURAL MUNICIPALITY	15	13	0	1	1	0	
70706 MANGALSEN MUNICIPALITY	20	17	1	1	1	0	
70707 BANNIGADHI JAYAGADH RURAL MUNICIPALITY	4	3	0	1	0	0	
70708 KAMAL BAZAR MUNICIPALITY	5	5	0	0	0	0	
70709 DHAKARI RURAL MUNICIPALITY	34	34	0	0	0	0	
70710 TURMAKHAND RURAL MUNICIPALITY	19	18	0	1	0	0	
Kailali West District	248	85	34	37	89	3	
70801 MOHANYAL RURAL MUNICIPALITY	15	5	3	2	5	0	
70802 CHURE RURAL MUNICIPALITY	17	16	0	1	0	0	
70803 GODAWARI MUNICIPALITY	46	20	4	4	18	0	
70804 GAURIGANGA MUNICIPALITY	6	1	1	1	3	0	
70805 GHODAGHODI MUNICIPALITY	25	0	4	7	14	0	
70806 BARDAGORIYA RURAL MUNICIPALITY	1	1	0	0	0	0	
70807 LAMKI CHUHA MUNICIPALITY	12	3	0	3	6	0	
70808 JANAKI RURAL MUNICIPALITY	17	4	4	2	7	0	
70809 JOSHIPUR RURAL MUNICIPALITY	9	3	1	1	4	0	
70810 TIKAPUR MUNICIPALITY	35	6	10	2	16	1	
70811 BHAJANI MUNICIPALITY	5	1	0	2	2	0	
70812 KAILARI RURAL MUNICIPALITY	33	21	1	6	5	0	
70813 DHANGADHI SUB-METROPOLITIAN CITY	27	4	6	6	9	2	
Kanchanpur District	124	33	21	20	50	0	
70901 KRISHNAPUR MUNICIPALITY	4	0	0	0	4	0	
70902 SHUKLAPHANTA MUNICIPALITY	25	3	7	8	7	0	
70903 BEDKOT MUNICIPALITY	22	1	2	1	18	0	
70904 BHIMDATTA MUNICIPALITY	48	20	10	5	13	0	
70905 MAHAKALI MUNICIPALITY	12	3	1	4	4	0	
70906 LALJHADI RURAL MUNICIPALITY	6	3	0	0	3	0	
70907 PUNARBAS MUNICIPALITY	2	1	0	1	0	0	
70908 BELOURI MUNICIPALITY	5	2	1	1	1	0	
70909 BELDANDI RURAL MUNICIPALITY	0	0	0	0	0	0	

1) NSIC stands for Nepal Standard Industrial Classification.

2) Registered establishments only.

3) Includes "Not reported", "Unknown" and so on.

Table 3-1 Number of Establishments by Section of Industrial Classification, Working Days for the last one year and Local Level.

District and Local Level	Section of NSIC <sup>1)</sup>					
	C					
	Manufacturing					
	Working Days for the last one year (Operating through the year)					
	Total	Less than 300 days	300 to 319 days	320 to 349 days	350 days or more	Not Stated <sup>2)</sup>
Sudurpashchim Province						
Total	7,404	1,596	1,728	2,135	1,833	112
Sub-Metropolitan City	642	101	245	212	63	21
Municipality	4,241	780	962	1,272	1,150	77
Rural Municipality	2,521	715	521	651	620	14
701 Bajura						
Total	687	196	176	114	201	0
Municipality	372	86	99	62	125	0
Rural Municipality	315	110	77	52	76	0
702 Bajhang						
Total	969	330	220	198	210	11
Municipality	243	82	68	51	42	0
Rural Municipality	726	248	152	147	168	11
703 Darchula						
Total	460	75	60	122	202	1
Municipality	234	46	32	74	81	1
Rural Municipality	226	29	28	48	121	0
704 Baitadi						
Total	369	73	73	78	145	0
Municipality	238	40	44	39	115	0
Rural Municipality	131	33	29	39	30	0
705 Dadeldhura						
Total	704	191	136	182	126	69
Municipality	327	67	45	77	69	69
Rural Municipality	377	124	91	105	57	0

1) NSIC stands for Nepal Standard Industrial Classification.

2) Includes "Not reported", "Unknown" and so on.

Table 3-1 Number of Establishments by Section of Industrial Classification, Working Days for the last one year and Local Level.

District and Local Level	Section of NSIC <sup>1)</sup>					
	C					
	Manufacturing					
	Working Days for the last one year (Operating through the year)					
	Total	Less than 300 days	300 to 319 days	320 to 349 days	350 days or more	Not Stated <sup>2)</sup>
<b>706 Doti</b>						
Total	324	65	37	113	107	2
Municipality	168	30	9	77	52	0
Rural Municipality	156	35	28	36	55	2
<b>707 Achham</b>						
Total	333	102	93	102	36	0
Municipality	207	57	58	68	24	0
Rural Municipality	126	45	35	34	12	0
<b>708 Kailali</b>						
Total	2,260	337	703	775	420	25
Sub-Metropolitan City	642	101	245	212	63	21
Municipality	1,272	164	392	427	285	4
Rural Municipality	346	72	66	136	72	0
<b>709 Kanchanpur</b>						
Total	1,298	227	230	451	386	4
Municipality	1,180	208	215	397	357	3
Rural Municipality	118	19	15	54	29	1

1) NSIC stands for Nepal Standard Industrial Classification.

2) Includes "Not reported", "Unknown" and so on.

Table 3-1 Number of Establishments by Section of Industrial Classification, Working Days for the last one year and Local Level.

District and Local Level	Section of NSIC <sup>1)</sup>					
	C					
	Manufacturing					
	Working Days for the last one year (Operating through the year)					
	Total	Less than 300 days	300 to 319 days	320 to 349 days	350 days or more	Not Stated <sup>2)</sup>
Bajura District	687	196	176	114	201	0
70101 HIMALI RURAL MUNICIPALITY	41	0	3	6	32	0
70102 GAUMUL RURAL MUNICIPALITY	58	33	15	6	4	0
70103 BUDHINANDA MUNICIPALITY	129	17	35	27	50	0
70104 SWAMIKARTIK KHAPAR RURAL MUNICIPALITY	28	1	2	21	4	0
70105 JAGANNATH RURAL MUNICIPALITY	87	32	44	8	3	0
70106 BADIMALIKA MUNICIPALITY	123	13	31	30	49	0
70107 KHAPTAD CHHEDEDAHA RURAL MUNICIPALITY	101	44	13	11	33	0
70108 BUDHIGANGA MUNICIPALITY	48	16	14	1	17	0
70109 TRIBENI MUNICIPALITY	72	40	19	4	9	0
Bajhang District	969	330	220	198	210	11
70201 SAIPAL RURAL MUNICIPALITY	0	0	0	0	0	0
70202 BUNGAL MUNICIPALITY	93	41	8	17	27	0
70203 SURMA RURAL MUNICIPALITY	30	23	1	0	5	1
70204 TALKOT RURAL MUNICIPALITY	77	22	15	7	33	0
70205 MASTA RURAL MUNICIPALITY	66	17	19	15	15	0
70206 JAYAPRITHBI MUNICIPALITY	150	41	60	34	15	0
70207 CHHABIS PATHIBHARA RURAL MUNICIPALITY	58	29	9	7	12	1
70208 DURGATHALI RURAL MUNICIPALITY	111	10	33	44	22	2
70209 KEDARSYUN RURAL MUNICIPALITY	81	29	29	19	3	1
70210 BITTHADCHIR RURAL MUNICIPALITY	100	27	19	30	23	1
70211 THALARA RURAL MUNICIPALITY	104	75	13	9	6	1
70212 KHAPTAD CHHANNA RURAL MUNICIPALITY	99	16	14	16	49	4
Darchula District	460	75	60	122	202	1
70301 BYAS RURAL MUNICIPALITY	18	2	3	5	8	0
70302 DUHUN RURAL MUNICIPALITY	12	1	4	1	6	0
70303 MAHAKALI MUNICIPALITY	151	19	22	62	47	1
70304 NAUGAD RURAL MUNICIPALITY	20	2	4	9	5	0
70305 APIHIMAL RURAL MUNICIPALITY	15	0	0	6	9	0
70306 MARMA RURAL MUNICIPALITY	26	7	6	7	6	0
70307 SHAILYASHIKHAR MUNICIPALITY	83	27	10	12	34	0
70308 MALIKARJUN RURAL MUNICIPALITY	92	7	7	11	67	0
70309 LEKAM RURAL MUNICIPALITY	43	10	4	9	20	0
Baitadi District	369	73	73	78	145	0
70401 DILASAINI RURAL MUNICIPALITY	33	13	6	11	3	0
70402 DOGADA KEDAR RURAL MUNICIPALITY	32	5	7	6	14	0
70403 PUCHAUNDI MUNICIPALITY	34	7	1	1	25	0
70404 SURNAYA RURAL MUNICIPALITY	17	2	4	7	4	0
70405 DASHARATHCHAND MUNICIPALITY	100	12	15	7	66	0
70406 PANCHESHWOR RURAL MUNICIPALITY	29	1	7	13	8	0
70407 SHIVANATH RURAL MUNICIPALITY	8	3	2	2	1	0
70408 MELAULI MUNICIPALITY	24	6	1	7	10	0
70409 PATAM MUNICIPALITY	80	15	27	24	14	0
70410 SIGAS RURAL MUNICIPALITY	12	9	3	0	0	0
Dadeldhura District	704	191	136	182	126	69
70501 NAWADURGA RURAL MUNICIPALITY	42	10	7	10	15	0
70502 AMARGADHI MUNICIPALITY	156	23	24	26	14	69
70503 AJAYAMERU RURAL MUNICIPALITY	73	34	16	10	13	0
70504 BHAGESHWOR RURAL MUNICIPALITY	136	23	45	53	15	0
70505 PARASHURAM MUNICIPALITY	171	44	21	51	55	0
70506 AALITAL RURAL MUNICIPALITY	87	48	17	14	8	0
70507 GANYAPDHURA RURAL MUNICIPALITY	39	9	6	18	6	0
Doti District	324	65	37	113	107	2
70601 PURBICHOUKI RURAL MUNICIPALITY	24	5	2	1	16	0
70602 SAYAL RURAL MUNICIPALITY	10	5	0	3	2	0
70603 AADARSHA RURAL MUNICIPALITY	21	7	7	5	2	0
70604 SHIKHAR MUNICIPALITY	52	17	6	14	15	0
70605 DIPAYAL SILGADHI MUNICIPALITY	116	13	3	63	37	0
70606 K.I. SINGH RURAL MUNICIPALITY	29	0	3	17	9	0
70607 BOGATAN FUDISAL RURAL MUNICIPALITY	12	2	3	5	2	0
70608 BADI KEDAR RURAL MUNICIPALITY	23	11	7	2	3	0
70609 JORAYAL RURAL MUNICIPALITY	37	5	6	3	21	2

1) NSIC stands for Nepal Standard Industrial Classification.

2) Includes "Not reported ", "Unknown" and so on.

Table 3-1 Number of Establishments by Section of Industrial Classification, Working Days for the last one year and Local Level.

District and Local Level	Section of NSIC <sup>1)</sup>					
	C					
	Manufacturing					
	Working Days for the last one year (Operating through the year)					
	Total	Less than 300 days	300 to 319 days	320 to 349 days	350 days or more	Not Stated <sup>2)</sup>
Achham District	333	102	93	102	36	0
70701 PANCHDEBAL BINAYAK MUNICIPALITY	34	11	11	2	10	0
70702 RAMAROSHAN RURAL MUNICIPALITY	31	13	8	9	1	0
70703 MELLEKH RURAL MUNICIPALITY	23	9	10	4	0	0
70704 SANPHEBAGAR MUNICIPALITY	103	30	26	38	9	0
70705 CHAURPATI RURAL MUNICIPALITY	33	8	9	10	6	0
70706 MANGALSEN MUNICIPALITY	54	9	13	27	5	0
70707 BANNIGADHI JAYAGADH RURAL MUNICIPALITY	17	5	4	4	4	0
70708 KAMAL BAZAR MUNICIPALITY	16	7	8	1	0	0
70709 DHAKARI RURAL MUNICIPALITY	13	7	3	3	0	0
70710 TURMAKHAND RURAL MUNICIPALITY	9	3	1	4	1	0
Kailali West District	2,260	337	703	775	420	25
70801 MOHANYAL RURAL MUNICIPALITY	20	6	2	2	10	0
70802 CHURE RURAL MUNICIPALITY	31	9	5	13	4	0
70803 GODAWARI MUNICIPALITY	297	65	73	117	38	4
70804 GAURIGANGA MUNICIPALITY	167	8	20	64	75	0
70805 GHODAGHODI MUNICIPALITY	144	9	19	79	37	0
70806 BARDAGORIYA RURAL MUNICIPALITY	55	5	17	26	7	0
70807 LAMKI CHUHA MUNICIPALITY	204	55	36	65	48	0
70808 JANAKI RURAL MUNICIPALITY	89	15	17	38	19	0
70809 JOSHIPUR RURAL MUNICIPALITY	72	18	20	27	7	0
70810 TIKAPUR MUNICIPALITY	387	20	238	71	58	0
70811 BHAJANI MUNICIPALITY	73	7	6	31	29	0
70812 KAILARI RURAL MUNICIPALITY	79	19	5	30	25	0
70813 DHANGADHI SUB-METROPOLITAN CITY	642	101	245	212	63	21
Kanchanpur District	1,298	227	230	451	386	4
70901 KRISHNAPUR MUNICIPALITY	98	16	12	39	29	2
70902 SHUKLAPHANTA MUNICIPALITY	137	34	25	37	41	0
70903 BEDKOT MUNICIPALITY	124	15	14	50	45	0
70904 BHIMDATTA MUNICIPALITY	474	111	138	131	94	0
70905 MAHAKALI MUNICIPALITY	101	7	9	26	59	0
70906 LALJHADI RURAL MUNICIPALITY	66	16	0	34	15	1
70907 PUNARBAS MUNICIPALITY	115	6	7	43	58	1
70908 BELOURI MUNICIPALITY	131	19	10	71	31	0
70909 BELDANDI RURAL MUNICIPALITY	52	3	15	20	14	0

1) NSIC stands for Nepal Standard Industrial Classification.

2) Includes "Not reported", "Unknown" and so on.



Table 3-1 Number of Establishments by Section of Industrial Classification, Working Days for the last one year and Local Level.

District and Local Level	Section of NSIC <sup>1)</sup>					
	B+D+E+F					
	Mining, Electricity, Gas, Water supply & Construction					
	Working Days for the last one year (Operating through the year)					
Total	Less than 300 days	300 to 319 days	320 to 349 days	350 days or more	Not Stated <sup>2)</sup>	
Sudurpashchim Province						
Total	443	140	76	56	155	16
Sub-Metropolitan City	24	3	10	2	2	7
Municipality	247	85	38	40	79	5
Rural Municipality	172	52	28	14	74	4
701 Bajura						
Total	24	9	1	3	11	0
Municipality	4	1	1	0	2	0
Rural Municipality	20	8	0	3	9	0
702 Bajhang						
Total	72	25	3	5	35	4
Municipality	13	8	0	1	4	0
Rural Municipality	59	17	3	4	31	4
703 Darchula						
Total	36	10	2	1	22	1
Municipality	12	3	1	1	6	1
Rural Municipality	24	7	1	0	16	0
704 Baitadi						
Total	15	2	2	1	10	0
Municipality	12	2	2	1	7	0
Rural Municipality	3	0	0	0	3	0
705 Dadeldhura						
Total	43	20	4	3	12	4
Municipality	37	18	3	2	10	4
Rural Municipality	6	2	1	1	2	0

1) NSIC stands for Nepal Standard Industrial Classification.

2) Includes "Not reported ", "Unknown" and so on.

Table 3-1 Number of Establishments by Section of Industrial Classification, Working Days for the last one year and Local Level.

District and Local Level	Section of NSIC <sup>1)</sup>					
	B+D+E+F					
	Mining, Electricity, Gas, Water supply & Construction					
	Working Days for the last one year (Operating through the year)					
	Total	Less than 300 days	300 to 319 days	320 to 349 days	350 days or more	Not Stated <sup>2)</sup>
<b>706 Doti</b>						
Total	84	30	9	17	28	0
Municipality	56	22	0	15	19	0
Rural Municipality	28	8	9	2	9	0
<b>707 Achham</b>						
Total	30	10	7	3	10	0
Municipality	19	6	4	1	8	0
Rural Municipality	11	4	3	2	2	0
<b>708 Kailali</b>						
Total	83	17	33	13	13	7
Sub-Metropolitan City	24	3	10	2	2	7
Municipality	41	9	13	10	9	0
Rural Municipality	18	5	10	1	2	0
<b>709 Kanchanpur</b>						
Total	56	17	15	10	14	0
Municipality	53	16	14	9	14	0
Rural Municipality	3	1	1	1	0	0

1) NSIC stands for Nepal Standard Industrial Classification.

2) Includes "Not reported", "Unknown" and so on.

Table 3-1 Number of Establishments by Section of Industrial Classification, Working Days for the last one year and Local Level.

District and Local Level	Section of NSIC <sup>1)</sup>						Not Stated <sup>2)</sup>
	B+D+E+F						
	Mining, Electricity, Gas, Water supply & Construction						
	Working Days for the last one year (Operating through the year)						
	Total	Less than 300 days	300 to 319 days	320 to 349 days	350 days or more		
Bajura District	24	9	1	3	11	0	
70101 HIMALI RURAL MUNICIPALITY	1	1	0	0	0	0	
70102 GAUMUL RURAL MUNICIPALITY	12	7	0	0	5	0	
70103 BUDHINANDA MUNICIPALITY	0	0	0	0	0	0	
70104 SWAMIKARTIK KHAPAR RURAL MUNICIPALITY	0	0	0	0	0	0	
70105 JAGANNATH RURAL MUNICIPALITY	1	0	0	0	1	0	
70106 BADIMALIKA MUNICIPALITY	2	0	1	0	1	0	
70107 KHAPTAD CHHEDEDAHA RURAL MUNICIPALITY	6	0	0	3	3	0	
70108 BUDHIGANGA MUNICIPALITY	2	1	0	0	1	0	
70109 TRIBENI MUNICIPALITY	0	0	0	0	0	0	
Bajhang District	72	25	3	5	35	4	
70201 SAIPAL RURAL MUNICIPALITY	0	0	0	0	0	0	
70202 BUNGAL MUNICIPALITY	3	2	0	0	1	0	
70203 SURMA RURAL MUNICIPALITY	4	0	0	1	2	1	
70204 TALKOT RURAL MUNICIPALITY	5	3	0	0	2	0	
70205 MASTA RURAL MUNICIPALITY	6	1	1	0	4	0	
70206 JAYAPRITHBI MUNICIPALITY	10	6	0	1	3	0	
70207 CHHABIS PATHIBHARA RURAL MUNICIPALITY	13	1	1	0	11	0	
70208 DURGATHALI RURAL MUNICIPALITY	11	6	0	3	0	2	
70209 KEDARSYUN RURAL MUNICIPALITY	3	1	1	0	1	0	
70210 BITTHADCHIR RURAL MUNICIPALITY	2	1	0	0	1	0	
70211 THALARA RURAL MUNICIPALITY	5	3	0	0	2	0	
70212 KHAPTAD CHHANNA RURAL MUNICIPALITY	10	1	0	0	8	1	
Darchula District	36	10	2	1	22	1	
70301 BYAS RURAL MUNICIPALITY	3	0	1	0	2	0	
70302 DUHUN RURAL MUNICIPALITY	2	0	0	0	2	0	
70303 MAHAKALI MUNICIPALITY	6	1	1	1	3	0	
70304 NAUGAD RURAL MUNICIPALITY	1	0	0	0	1	0	
70305 APIHIMAL RURAL MUNICIPALITY	5	0	0	0	5	0	
70306 MARMA RURAL MUNICIPALITY	4	1	0	0	3	0	
70307 SHAILYASHIKHAR MUNICIPALITY	6	2	0	0	3	1	
70308 MALIKARJUN RURAL MUNICIPALITY	5	3	0	0	2	0	
70309 LEKAM RURAL MUNICIPALITY	4	3	0	0	1	0	
Baitadi District	15	2	2	1	10	0	
70401 DILASAINI RURAL MUNICIPALITY	0	0	0	0	0	0	
70402 DOGADA KEDAR RURAL MUNICIPALITY	1	0	0	0	1	0	
70403 PUCHAUNDI MUNICIPALITY	4	0	0	0	4	0	
70404 SURNAYA RURAL MUNICIPALITY	2	0	0	0	2	0	
70405 DASHARATHCHAND MUNICIPALITY	6	2	1	1	2	0	
70406 PANCHESHWOR RURAL MUNICIPALITY	0	0	0	0	0	0	
70407 SHIVANATH RURAL MUNICIPALITY	0	0	0	0	0	0	
70408 MELAULI MUNICIPALITY	1	0	0	0	1	0	
70409 PATAM MUNICIPALITY	1	0	1	0	0	0	
70410 SIGAS RURAL MUNICIPALITY	0	0	0	0	0	0	
Dadeldhura District	43	20	4	3	12	4	
70501 NAWADURGA RURAL MUNICIPALITY	1	1	0	0	0	0	
70502 AMARGADHI MUNICIPALITY	7	1	2	0	0	4	
70503 AJAYAMERU RURAL MUNICIPALITY	0	0	0	0	0	0	
70504 BHAGESHWOR RURAL MUNICIPALITY	2	1	0	0	1	0	
70505 PARASHURAM MUNICIPALITY	30	17	1	2	10	0	
70506 AALITAL RURAL MUNICIPALITY	2	0	0	1	1	0	
70507 GANYAPDHURA RURAL MUNICIPALITY	1	0	1	0	0	0	
Doti District	84	30	9	17	28	0	
70601 PURBICHOUKI RURAL MUNICIPALITY	8	0	5	2	1	0	
70602 SAYAL RURAL MUNICIPALITY	2	1	0	0	1	0	
70603 AADARSHA RURAL MUNICIPALITY	3	3	0	0	0	0	
70604 SHIKHAR MUNICIPALITY	2	0	0	1	1	0	
70605 DIPAYAL SILGADHI MUNICIPALITY	54	22	0	14	18	0	
70606 K.I. SINGH RURAL MUNICIPALITY	2	1	0	0	1	0	
70607 BOGATAN FUDISAL RURAL MUNICIPALITY	5	1	2	0	2	0	
70608 BADI KEDAR RURAL MUNICIPALITY	1	0	0	0	1	0	
70609 JORAYAL RURAL MUNICIPALITY	7	2	2	0	3	0	

1) NSIC stands for Nepal Standard Industrial Classification.

2) Includes "Not reported ", "Unknown" and so on.

Table 3-1 Number of Establishments by Section of Industrial Classification, Working Days for the last one year and Local Level.

District and Local Level	Section of NSIC <sup>1)</sup>					
	B+D+E+F					
	Mining, Electricity, Gas, Water supply & Construction					
	Working Days for the last one year (Operating through the year)					
	Total	Less than 300 days	300 to 319 days	320 to 349 days	350 days or more	Not Stated <sup>2)</sup>
Achham District	30	10	7	3	10	0
70701 PANCHDEBAL BINAYAK MUNICIPALITY	8	3	0	0	5	0
70702 RAMAROSHAN RURAL MUNICIPALITY	6	3	3	0	0	0
70703 MELLEKH RURAL MUNICIPALITY	3	0	0	2	1	0
70704 SANPHEBAGAR MUNICIPALITY	6	1	3	0	2	0
70705 CHAURPATI RURAL MUNICIPALITY	2	1	0	0	1	0
70706 MANGALSEN MUNICIPALITY	3	1	1	0	1	0
70707 BANNIGADHI JAYAGADH RURAL MUNICIPALITY	0	0	0	0	0	0
70708 KAMAL BAZAR MUNICIPALITY	2	1	0	1	0	0
70709 DHAKARI RURAL MUNICIPALITY	0	0	0	0	0	0
70710 TURMAKHAND RURAL MUNICIPALITY	0	0	0	0	0	0
Kailali West District	83	17	33	13	13	7
70801 MOHANYAL RURAL MUNICIPALITY	0	0	0	0	0	0
70802 CHURE RURAL MUNICIPALITY	1	1	0	0	0	0
70803 GODAWARI MUNICIPALITY	9	0	4	2	3	0
70804 GAURIGANGA MUNICIPALITY	3	0	1	1	1	0
70805 GHODAGHODI MUNICIPALITY	7	0	1	3	3	0
70806 BARDAGORIYA RURAL MUNICIPALITY	2	2	0	0	0	0
70807 LAMKI CHUHA MUNICIPALITY	15	9	1	3	2	0
70808 JANAKI RURAL MUNICIPALITY	13	2	9	1	1	0
70809 JOSHIPUR RURAL MUNICIPALITY	2	0	1	0	1	0
70810 TIKAPUR MUNICIPALITY	6	0	6	0	0	0
70811 BHAJANI MUNICIPALITY	1	0	0	1	0	0
70812 KAILARI RURAL MUNICIPALITY	0	0	0	0	0	0
70813 DHANGADHI SUB-METROPOLITIAN CITY	24	3	10	2	2	7
Kanchanpur District	56	17	15	10	14	0
70901 KRISHNAPUR MUNICIPALITY	0	0	0	0	0	0
70902 SHUKLAPHANTA MUNICIPALITY	4	3	0	1	0	0
70903 BEDKOT MUNICIPALITY	15	1	2	3	9	0
70904 BHIMDATTA MUNICIPALITY	27	10	9	3	5	0
70905 MAHAKALI MUNICIPALITY	3	0	2	1	0	0
70906 LALJHADI RURAL MUNICIPALITY	3	1	1	1	0	0
70907 PUNARBAS MUNICIPALITY	0	0	0	0	0	0
70908 BELOURI MUNICIPALITY	4	2	1	1	0	0
70909 BELDANDI RURAL MUNICIPALITY	0	0	0	0	0	0

1) NSIC stands for Nepal Standard Industrial Classification.

2) Includes "Not reported ", "Unknown" and so on.

Table 3-1 Number of Establishments by Section of Industrial Classification, Working Days for the last one year and Local Level.

District and Local Level	Section of NSIC <sup>1)</sup>					
	G					
	Wholesale and Retail Trade					
	Working Days for the last one year (Operating through the year)					
	Total	Less than 300 days	300 to 319 days	320 to 349 days	350 days or more	Not Stated <sup>2)</sup>
<b>Sudurpashchim Province</b>						
Total	33,210	6,085	6,746	11,122	8,692	565
Sub-Metropolitan City	3,572	600	1,297	1,194	374	107
Municipality	19,807	3,199	3,859	6,667	5,692	390
Rural Municipality	9,831	2,286	1,590	3,261	2,626	68
<b>701 Bajura</b>						
Total	1,894	379	525	354	636	0
Municipality	1,180	144	387	200	449	0
Rural Municipality	714	235	138	154	187	0
<b>702 Bajhang</b>						
Total	2,877	977	590	715	549	46
Municipality	950	284	236	277	150	3
Rural Municipality	1,927	693	354	438	399	43
<b>703 Darchula</b>						
Total	1,567	230	185	628	523	1
Municipality	787	113	71	359	243	1
Rural Municipality	780	117	114	269	280	0
<b>704 Baitadi</b>						
Total	2,048	342	326	459	901	20
Municipality	1,283	183	190	214	683	13
Rural Municipality	765	159	136	245	218	7
<b>705 Dadeldhura</b>						
Total	1,801	384	191	428	465	333
Municipality	1,042	179	91	197	250	325
Rural Municipality	759	205	100	231	215	8

1) NSIC stands for Nepal Standard Industrial Classification.

2) Includes "Not reported ", "Unknown" and so on.

Table 3-1 Number of Establishments by Section of Industrial Classification, Working Days for the last one year and Local Level.

District and Local Level	Section of NSIC <sup>1)</sup>					
	G					
	Wholesale and Retail Trade					
	Working Days for the last one year (Operating through the year)					
	Total	Less than 300 days	300 to 319 days	320 to 349 days	350 days or more	Not Stated <sup>2)</sup>
<b>706 Doti</b>						
Total	1,856	312	202	681	650	11
Municipality	834	143	64	367	259	1
Rural Municipality	1,022	169	138	314	391	10
<b>707 Achham</b>						
Total	2,283	544	478	720	530	11
Municipality	1,182	261	262	392	256	11
Rural Municipality	1,101	283	216	328	274	0
<b>708 Kailali</b>						
Total	12,376	1,805	3,204	4,756	2,482	129
Sub-Metropolitan City	3,572	600	1,297	1,194	374	107
Municipality	6,581	833	1,569	2,528	1,629	22
Rural Municipality	2,223	372	338	1,034	479	0
<b>709 Kanchanpur</b>						
Total	6,508	1,112	1,045	2,381	1,956	14
Municipality	5,968	1,059	989	2,133	1,773	14
Rural Municipality	540	53	56	248	183	0

1) NSIC stands for Nepal Standard Industrial Classification.

2) Includes "Not reported ", "Unknown" and so on.

Table 3-1 Number of Establishments by Section of Industrial Classification, Working Days for the last one year and Local Level.

District and Local Level	Section of NSIC <sup>1)</sup>						Not Stated <sup>2)</sup>
	G						
	Wholesale and Retail Trade						
	Working Days for the last one year (Operating through the year)						
Total	Less than 300 days	300 to 319 days	320 to 349 days	350 days or more			
Bajura District	1,894	379	525	354	636	0	
70101 HIMALI RURAL MUNICIPALITY	107	11	14	18	64	0	
70102 GAUMUL RURAL MUNICIPALITY	104	34	36	30	4	0	
70103 BUDHINANDA MUNICIPALITY	322	53	76	57	136	0	
70104 SWAMIKARTIK KHAPAR RURAL MUNICIPALITY	111	16	13	61	21	0	
70105 JAGANNATH RURAL MUNICIPALITY	145	110	27	5	3	0	
70106 BADIMALIKA MUNICIPALITY	369	13	196	50	110	0	
70107 KHAPTAD CHHEDEDAHA RURAL MUNICIPALITY	247	64	48	40	95	0	
70108 BUDHIGANGA MUNICIPALITY	281	26	70	53	132	0	
70109 TRIBENI MUNICIPALITY	208	52	45	40	71	0	
Bajhang District	2,877	977	590	715	549	46	
70201 SAIPAL RURAL MUNICIPALITY	27	10	7	6	4	0	
70202 BUNGAL MUNICIPALITY	378	134	74	81	88	1	
70203 SURMA RURAL MUNICIPALITY	140	92	3	6	31	8	
70204 TALKOT RURAL MUNICIPALITY	193	91	46	28	26	2	
70205 MASTA RURAL MUNICIPALITY	252	118	36	57	37	4	
70206 JAYAPRITHBI MUNICIPALITY	572	150	162	196	62	2	
70207 CHHABIS PATHIBHARA RURAL MUNICIPALITY	228	34	33	79	77	5	
70208 DURGATHALI RURAL MUNICIPALITY	178	31	53	63	22	9	
70209 KEDARSYUN RURAL MUNICIPALITY	333	112	73	90	52	6	
70210 BITTHADCHIR RURAL MUNICIPALITY	216	76	43	37	57	3	
70211 THALARA RURAL MUNICIPALITY	151	75	32	27	17	0	
70212 KHAPTAD CHHANNA RURAL MUNICIPALITY	209	54	28	45	76	6	
Darchula District	1,567	230	185	628	523	1	
70301 BYAS RURAL MUNICIPALITY	88	7	34	38	9	0	
70302 DUHUN RURAL MUNICIPALITY	101	37	26	20	18	0	
70303 MAHAKALI MUNICIPALITY	525	49	42	293	140	1	
70304 NAUGAD RURAL MUNICIPALITY	146	4	2	100	40	0	
70305 APIHIMAL RURAL MUNICIPALITY	54	6	5	25	18	0	
70306 MARMA RURAL MUNICIPALITY	128	35	23	40	30	0	
70307 SHAILYASHIKHAR MUNICIPALITY	262	64	29	66	103	0	
70308 MALIKARJUN RURAL MUNICIPALITY	157	11	15	10	121	0	
70309 LEKAM RURAL MUNICIPALITY	106	17	9	36	44	0	
Baitadi District	2,048	342	326	459	901	20	
70401 DILASAINI RURAL MUNICIPALITY	167	47	22	76	18	4	
70402 DOGADA KEDAR RURAL MUNICIPALITY	205	35	32	38	100	0	
70403 PUCHAUNDI MUNICIPALITY	360	64	7	6	278	5	
70404 SURNAYA RURAL MUNICIPALITY	170	43	23	48	55	1	
70405 DASHARATHCHAND MUNICIPALITY	449	56	73	33	283	4	
70406 PANCHESHWOR RURAL MUNICIPALITY	92	6	17	44	24	1	
70407 SHIVANATH RURAL MUNICIPALITY	65	6	21	26	12	0	
70408 MELAULI MUNICIPALITY	152	24	12	50	66	0	
70409 PATAM MUNICIPALITY	322	39	98	125	56	4	
70410 SIGAS RURAL MUNICIPALITY	66	22	21	13	9	1	
Dadeldhura District	1,801	384	191	428	465	333	
70501 NAWADURGA RURAL MUNICIPALITY	192	59	8	44	75	6	
70502 AMARGADHI MUNICIPALITY	606	66	56	75	94	315	
70503 AJAYAMERU RURAL MUNICIPALITY	140	53	20	39	28	0	
70504 BHAGESHWOR RURAL MUNICIPALITY	146	30	38	55	22	1	
70505 PARASHURAM MUNICIPALITY	436	113	35	122	156	10	
70506 AALITAL RURAL MUNICIPALITY	126	43	24	28	30	1	
70507 GANYAPDHURA RURAL MUNICIPALITY	155	20	10	65	60	0	
Doti District	1,856	312	202	681	650	11	
70601 PURBICHOUKI RURAL MUNICIPALITY	122	26	3	6	87	0	
70602 SAYAL RURAL MUNICIPALITY	119	11	7	83	18	0	
70603 AADARSHA RURAL MUNICIPALITY	196	30	23	84	59	0	
70604 SHIKHAR MUNICIPALITY	294	84	42	73	94	1	
70605 DIPAYAL SILGADHI MUNICIPALITY	540	59	22	294	165	0	
70606 K.I. SINGH RURAL MUNICIPALITY	138	10	6	71	51	0	
70607 BOGATAN FUDISAL RURAL MUNICIPALITY	115	14	23	29	49	0	
70608 BADI KEDAR RURAL MUNICIPALITY	128	41	29	13	45	0	
70609 JORAYAL RURAL MUNICIPALITY	204	37	47	28	82	10	

1) NSIC stands for Nepal Standard Industrial Classification.

2) Includes "Not reported", "Unknown" and so on.

Table 3-1 Number of Establishments by Section of Industrial Classification, Working Days for the last one year and Local Level.

District and Local Level	Section of NSIC <sup>1)</sup>						Not Stated <sup>2)</sup>
	G						
	Wholesale and Retail Trade						
	Working Days for the last one year (Operating through the year)						
	Total	Less than 300 days	300 to 319 days	320 to 349 days	350 days or more		
Achham District	2,283	544	478	720	530	11	
70701 PANCHDEBAL BINAYAK MUNICIPALITY	156	80	35	15	22	4	
70702 RAMAROSHAN RURAL MUNICIPALITY	226	51	58	86	31	0	
70703 MELLEKH RURAL MUNICIPALITY	151	61	52	32	6	0	
70704 SANPHEBAGAR MUNICIPALITY	569	107	107	188	166	1	
70705 CHAURPATI RURAL MUNICIPALITY	206	31	33	58	84	0	
70706 MANGALSEN MUNICIPALITY	299	41	46	147	65	0	
70707 BANNIGADHI JAYAGADH RURAL MUNICIPALITY	137	23	17	47	50	0	
70708 KAMAL BAZAR MUNICIPALITY	158	33	74	42	3	6	
70709 DHAKARI RURAL MUNICIPALITY	222	91	39	64	28	0	
70710 TURMAKHAND RURAL MUNICIPALITY	159	26	17	41	75	0	
Kailali West District	12,376	1,805	3,204	4,756	2,482	129	
70801 MOHANYAL RURAL MUNICIPALITY	167	19	28	36	84	0	
70802 CHURE RURAL MUNICIPALITY	175	24	30	84	37	0	
70803 GODAWARI MUNICIPALITY	1,538	322	243	710	258	5	
70804 GAURIGANGA MUNICIPALITY	759	18	79	357	297	8	
70805 GHODAGHODI MUNICIPALITY	901	93	89	485	234	0	
70806 BARDAGORIYA RURAL MUNICIPALITY	367	19	61	237	50	0	
70807 LAMKI CHUHA MUNICIPALITY	1,210	229	167	463	351	0	
70808 JANAKI RURAL MUNICIPALITY	487	84	50	266	87	0	
70809 JOSHIPUR RURAL MUNICIPALITY	498	106	128	229	35	0	
70810 TIKAPUR MUNICIPALITY	1,725	111	955	340	310	9	
70811 BHAJANI MUNICIPALITY	448	60	36	173	179	0	
70812 KAILARI RURAL MUNICIPALITY	529	120	41	182	186	0	
70813 DHANGADHI SUB-METROPOLITAN CITY	3,572	600	1,297	1,194	374	107	
Kanchanpur District	6,508	1,112	1,045	2,381	1,956	14	
70901 KRISHNAPUR MUNICIPALITY	425	61	38	195	127	4	
70902 SHUKLAPHANTA MUNICIPALITY	599	163	123	169	142	2	
70903 BEDKOT MUNICIPALITY	607	104	82	254	167	0	
70904 BHIMDATTA MUNICIPALITY	2,471	557	618	756	532	8	
70905 MAHAKALI MUNICIPALITY	474	54	37	143	240	0	
70906 LALJHADI RURAL MUNICIPALITY	283	42	6	126	109	0	
70907 PUNARBAS MUNICIPALITY	795	53	34	308	400	0	
70908 BELOURI MUNICIPALITY	597	67	57	308	165	0	
70909 BELDANDI RURAL MUNICIPALITY	257	11	50	122	74	0	

1) NSIC stands for Nepal Standard Industrial Classification.

2) Includes "Not reported", "Unknown" and so on.



Table 3-1 Number of Establishments by Section of Industrial Classification, Working Days for the last one year and Local Level.

District and Local Level	Section of NSIC <sup>1)</sup>					
	H+J					
	Transportation and Storage, Information and Communication					
	Working Days for the last one year (Operating through the year)					
	Total	Less than 300 days	300 to 319 days	320 to 349 days	350 days or more	Not Stated <sup>2)</sup>
<b>Sudurpashchim Province</b>						
Total	382	91	48	52	149	42
Sub-Metropolitan City	34	2	6	9	4	13
Municipality	230	46	30	23	104	27
Rural Municipality	118	43	12	20	41	2
<b>701 Bajura</b>						
Total	20	4	5	1	10	0
Municipality	12	3	3	0	6	0
Rural Municipality	8	1	2	1	4	0
<b>702 Bajhang</b>						
Total	32	10	5	0	15	2
Municipality	13	2	3	0	7	1
Rural Municipality	19	8	2	0	8	1
<b>703 Darchula</b>						
Total	55	11	9	13	21	1
Municipality	24	3	5	4	11	1
Rural Municipality	31	8	4	9	10	0
<b>704 Baitadi</b>						
Total	36	4	4	2	25	1
Municipality	23	2	4	1	16	0
Rural Municipality	13	2	0	1	9	1
<b>705 Dadeldhura</b>						
Total	35	9	0	2	10	14
Municipality	24	4	0	0	6	14
Rural Municipality	11	5	0	2	4	0

1) NSIC stands for Nepal Standard Industrial Classification.

2) Includes "Not reported ", "Unknown" and so on.

Table 3-1 Number of Establishments by Section of Industrial Classification, Working Days for the last one year and Local Level.

District and Local Level	Section of NSIC <sup>1)</sup>					
	H+J					
	Transportation and Storage, Information and Communication					
	Working Days for the last one year (Operating through the year)					
	Total	Less than 300 days	300 to 319 days	320 to 349 days	350 days or more	Not Stated <sup>2)</sup>
<b>706 Doti</b>						
Total	29	14	2	1	12	0
Municipality	18	5	0	1	12	0
Rural Municipality	11	9	2	0	0	0
<b>707 Achham</b>						
Total	41	16	6	3	16	0
Municipality	25	8	5	1	11	0
Rural Municipality	16	8	1	2	5	0
<b>708 Kailali</b>						
Total	84	11	13	19	22	19
Sub-Metropolitan City	34	2	6	9	4	13
Municipality	41	7	6	5	17	6
Rural Municipality	9	2	1	5	1	0
<b>709 Kanchanpur</b>						
Total	50	12	4	11	18	5
Municipality	50	12	4	11	18	5
Rural Municipality	0	0	0	0	0	0

1) NSIC stands for Nepal Standard Industrial Classification.

2) Includes "Not reported", "Unknown" and so on.

Table 3-1 Number of Establishments by Section of Industrial Classification, Working Days for the last one year and Local Level.

District and Local Level	Section of NSIC <sup>1)</sup>					
	H+J					
	Transportation and Storage, Information and Communication					
	Working Days for the last one year (Operating through the year)					
	Total	Less than 300 days	300 to 319 days	320 to 349 days	350 days or more	Not Stated <sup>2)</sup>
Bajura District	20	4	5	1	10	0
70101 HIMALI RURAL MUNICIPALITY	1	1	0	0	0	0
70102 GAUMUL RURAL MUNICIPALITY	1	0	0	0	1	0
70103 BUDHINANDA MUNICIPALITY	1	0	0	0	1	0
70104 SWAMIKARTIK KHAPAR RURAL MUNICIPALITY	1	0	1	0	0	0
70105 JAGANNATH RURAL MUNICIPALITY	1	0	0	0	1	0
70106 BADIMALIKA MUNICIPALITY	7	1	1	0	5	0
70107 KHAPTAD CHHEDEDAHA RURAL MUNICIPALITY	4	0	1	1	2	0
70108 BUDHIGANGA MUNICIPALITY	1	1	0	0	0	0
70109 TRIBENI MUNICIPALITY	3	1	2	0	0	0
Bajhang District	32	10	5	0	15	2
70201 SAIPAL RURAL MUNICIPALITY	1	1	0	0	0	0
70202 BUNGAL MUNICIPALITY	3	0	1	0	2	0
70203 SURMA RURAL MUNICIPALITY	1	0	0	0	1	0
70204 TALKOT RURAL MUNICIPALITY	1	0	0	0	1	0
70205 MASTA RURAL MUNICIPALITY	3	3	0	0	0	0
70206 JAYAPRITHBI MUNICIPALITY	10	2	2	0	5	1
70207 CHHABIS PATHIBHARA RURAL MUNICIPALITY	2	0	0	0	1	1
70208 DURGATHALI RURAL MUNICIPALITY	1	0	0	0	1	0
70209 KEDARSYUN RURAL MUNICIPALITY	1	0	1	0	0	0
70210 BITTHADCHIR RURAL MUNICIPALITY	1	1	0	0	0	0
70211 THALARA RURAL MUNICIPALITY	4	2	1	0	1	0
70212 KHAPTAD CHHANNA RURAL MUNICIPALITY	4	1	0	0	3	0
Darchula District	55	11	9	13	21	1
70301 BYAS RURAL MUNICIPALITY	4	2	1	1	0	0
70302 DUHUN RURAL MUNICIPALITY	2	1	1	0	0	0
70303 MAHAKALI MUNICIPALITY	17	2	1	2	11	1
70304 NAUGAD RURAL MUNICIPALITY	1	1	0	0	0	0
70305 APIHIMAL RURAL MUNICIPALITY	0	0	0	0	0	0
70306 MARMA RURAL MUNICIPALITY	3	0	1	0	2	0
70307 SHAILYASHIKHAR MUNICIPALITY	7	1	4	2	0	0
70308 MALIKARJUN RURAL MUNICIPALITY	6	2	0	0	4	0
70309 LEKAM RURAL MUNICIPALITY	15	2	1	8	4	0
Baitadi District	36	4	4	2	25	1
70401 DILASAINI RURAL MUNICIPALITY	1	1	0	0	0	0
70402 DOGADA KEDAR RURAL MUNICIPALITY	5	0	0	0	4	1
70403 PUCHAUNDI MUNICIPALITY	7	2	0	0	5	0
70404 SURNAYA RURAL MUNICIPALITY	5	1	0	1	3	0
70405 DASHARATHCHAND MUNICIPALITY	9	0	2	0	7	0
70406 PANCHESHWOR RURAL MUNICIPALITY	0	0	0	0	0	0
70407 SHIVANATH RURAL MUNICIPALITY	0	0	0	0	0	0
70408 MELAULI MUNICIPALITY	0	0	0	0	0	0
70409 PATAM MUNICIPALITY	7	0	2	1	4	0
70410 SIGAS RURAL MUNICIPALITY	2	0	0	0	2	0
Dadeldhura District	35	9	0	2	10	14
70501 NAWADURGA RURAL MUNICIPALITY	4	3	0	0	1	0
70502 AMARGADHI MUNICIPALITY	19	3	0	0	3	13
70503 AJAYAMERU RURAL MUNICIPALITY	1	1	0	0	0	0
70504 BHAGESHWOR RURAL MUNICIPALITY	3	0	0	2	1	0
70505 PARASHURAM MUNICIPALITY	5	1	0	0	3	1
70506 AALITAL RURAL MUNICIPALITY	2	0	0	0	2	0
70507 GANYAPDHURA RURAL MUNICIPALITY	1	1	0	0	0	0
Doti District	29	14	2	1	12	0
70601 PURBICHOUKI RURAL MUNICIPALITY	5	4	1	0	0	0
70602 SAYAL RURAL MUNICIPALITY	1	1	0	0	0	0
70603 AADARSHA RURAL MUNICIPALITY	1	1	0	0	0	0
70604 SHIKHAR MUNICIPALITY	0	0	0	0	0	0
70605 DIPAYAL SILGADHI MUNICIPALITY	18	5	0	1	12	0
70606 K.I. SINGH RURAL MUNICIPALITY	0	0	0	0	0	0
70607 BOGATAN FUDISAL RURAL MUNICIPALITY	1	1	0	0	0	0
70608 BADI KEDAR RURAL MUNICIPALITY	2	1	1	0	0	0
70609 JORAYAL RURAL MUNICIPALITY	1	1	0	0	0	0

1) NSIC stands for Nepal Standard Industrial Classification.

2) Includes "Not reported ", "Unknown" and so on.

Table 3-1 Number of Establishments by Section of Industrial Classification, Working Days for the last one year and Local Level.

District and Local Level	Section of NSIC <sup>1)</sup>					
	H+J					
	Transportation and Storage, Information and Communication					
	Working Days for the last one year (Operating through the year)					
Total	Less than 300 days	300 to 319 days	320 to 349 days	350 days or more	Not Stated <sup>2)</sup>	
Achham District	41	16	6	3	16	0
70701 PANCHDEBAL BINAYAK MUNICIPALITY	4	1	1	0	2	0
70702 RAMAROSHAN RURAL MUNICIPALITY	3	2	0	1	0	0
70703 MELLEKH RURAL MUNICIPALITY	1	0	0	0	1	0
70704 SANPHEBAGAR MUNICIPALITY	8	3	2	0	3	0
70705 CHAURPATI RURAL MUNICIPALITY	2	1	0	0	1	0
70706 MANGALSEN MUNICIPALITY	13	4	2	1	6	0
70707 BANNIGADHI JAYAGADH RURAL MUNICIPALITY	6	1	1	1	3	0
70708 KAMAL BAZAR MUNICIPALITY	0	0	0	0	0	0
70709 DHAKARI RURAL MUNICIPALITY	2	2	0	0	0	0
70710 TURMAKHAND RURAL MUNICIPALITY	2	2	0	0	0	0
Kailali West District	84	11	13	19	22	19
70801 MOHANYAL RURAL MUNICIPALITY	0	0	0	0	0	0
70802 CHURE RURAL MUNICIPALITY	3	0	1	2	0	0
70803 GODAWARI MUNICIPALITY	15	5	1	2	5	2
70804 GAURIGANGA MUNICIPALITY	2	0	1	1	0	0
70805 GHODAGHODI MUNICIPALITY	6	0	1	0	5	0
70806 BARDAGORIYA RURAL MUNICIPALITY	1	0	0	1	0	0
70807 LAMKI CHUHA MUNICIPALITY	5	1	0	0	2	2
70808 JANAKI RURAL MUNICIPALITY	1	1	0	0	0	0
70809 JOSHIPUR RURAL MUNICIPALITY	1	0	0	1	0	0
70810 TIKAPUR MUNICIPALITY	9	1	3	0	3	2
70811 BHAJANI MUNICIPALITY	4	0	0	2	2	0
70812 KAILARI RURAL MUNICIPALITY	3	1	0	1	1	0
70813 DHANGADHI SUB-METROPOLITAN CITY	34	2	6	9	4	13
Kanchanpur District	50	12	4	11	18	5
70901 KRISHNAPUR MUNICIPALITY	1	0	1	0	0	0
70902 SHUKLAPHANTA MUNICIPALITY	1	1	0	0	0	0
70903 BEDKOT MUNICIPALITY	1	1	0	0	0	0
70904 BHIMDATTA MUNICIPALITY	35	9	3	7	12	4
70905 MAHAKALI MUNICIPALITY	0	0	0	0	0	0
70906 LALJHADI RURAL MUNICIPALITY	0	0	0	0	0	0
70907 PUNARBAS MUNICIPALITY	6	0	0	3	3	0
70908 BELOURI MUNICIPALITY	6	1	0	1	3	1
70909 BELDANDI RURAL MUNICIPALITY	0	0	0	0	0	0

1) NSIC stands for Nepal Standard Industrial Classification.

2) Includes "Not reported ", "Unknown" and so on.

Table 3-1 Number of Establishments by Section of Industrial Classification, Working Days for the last one year and Local Level.

District and Local Level	Section of NSIC <sup>1)</sup>					
	I					
	Accommodation and Food Service					
	Working Days for the last one year (Operating through the year)					
	Total	Less than 300 days	300 to 319 days	320 to 349 days	350 days or more	Not Stated <sup>2)</sup>
<b>Sudurpashchim Province</b>						
Total	7,402	1,446	1,390	2,342	2,087	137
Sub-Metropolitan City	872	156	305	277	114	20
Municipality	4,712	869	833	1,507	1,400	103
Rural Municipality	1,818	421	252	558	573	14
<b>701 Bajura</b>						
Total	440	52	145	60	183	0
Municipality	301	25	114	34	128	0
Rural Municipality	139	27	31	26	55	0
<b>702 Bajhang</b>						
Total	479	161	100	135	73	10
Municipality	209	52	55	73	28	1
Rural Municipality	270	109	45	62	45	9
<b>703 Darchula</b>						
Total	278	34	17	126	101	0
Municipality	189	24	8	100	57	0
Rural Municipality	89	10	9	26	44	0
<b>704 Baitadi</b>						
Total	341	95	44	47	150	5
Municipality	250	59	27	32	128	4
Rural Municipality	91	36	17	15	22	1
<b>705 Dadeldhura</b>						
Total	381	75	28	78	104	96
Municipality	223	26	14	31	56	96
Rural Municipality	158	49	14	47	48	0

1) NSIC stands for Nepal Standard Industrial Classification.

2) Includes "Not reported ", "Unknown" and so on.

Table 3-1 Number of Establishments by Section of Industrial Classification, Working Days for the last one year and Local Level.

District and Local Level	Section of NSIC <sup>1)</sup>					
	I					
	Accommodation and Food Service					
	Working Days for the last one year (Operating through the year)					
	Total	Less than 300 days	300 to 319 days	320 to 349 days	350 days or more	Not Stated <sup>2)</sup>
<b>706 Doti</b>						
Total	504	82	56	159	203	4
Municipality	236	32	10	107	87	0
Rural Municipality	268	50	46	52	116	4
<b>707 Achham</b>						
Total	589	145	116	180	148	0
Municipality	395	95	80	124	96	0
Rural Municipality	194	50	36	56	52	0
<b>708 Kailali</b>						
Total	2,942	476	677	1,070	697	22
Sub-Metropolitan City	872	156	305	277	114	20
Municipality	1,545	237	328	555	423	2
Rural Municipality	525	83	44	238	160	0
<b>709 Kanchanpur</b>						
Total	1,448	326	207	487	428	0
Municipality	1,364	319	197	451	397	0
Rural Municipality	84	7	10	36	31	0

1) NSIC stands for Nepal Standard Industrial Classification.

2) Includes "Not reported", "Unknown" and so on.

Table 3-1 Number of Establishments by Section of Industrial Classification, Working Days for the last one year and Local Level.

District and Local Level	Section of NSIC <sup>1)</sup>					
	I					
	Accommodation and Food Service					
	Working Days for the last one year (Operating through the year)					
Total	Less than 300 days	300 to 319 days	320 to 349 days	350 days or more	Not Stated <sup>2)</sup>	
Bajura District	440	52	145	60	183	0
70101 HIMALI RURAL MUNICIPALITY	89	8	23	8	50	0
70102 GAUMUL RURAL MUNICIPALITY	5	1	2	2	0	0
70103 BUDHINANDA MUNICIPALITY	84	11	19	9	45	0
70104 SWAMIKARTIK KHAPAR RURAL MUNICIPALITY	6	0	0	6	0	0
70105 JAGANNATH RURAL MUNICIPALITY	9	7	1	1	0	0
70106 BADIMALIKA MUNICIPALITY	162	8	87	14	53	0
70107 KHAPTAD CHHEDEDAHA RURAL MUNICIPALITY	30	11	5	9	5	0
70108 BUDHIGANGA MUNICIPALITY	46	4	8	7	27	0
70109 TRIBENI MUNICIPALITY	9	2	0	4	3	0
Bajhang District	479	161	100	135	73	10
70201 SAIPAL RURAL MUNICIPALITY	6	1	2	3	0	0
70202 BUNGAL MUNICIPALITY	53	20	6	15	12	0
70203 SURMA RURAL MUNICIPALITY	4	2	0	0	1	1
70204 TALKOT RURAL MUNICIPALITY	33	15	8	7	3	0
70205 MASTA RURAL MUNICIPALITY	4	1	0	2	1	0
70206 JAYAPRITHBI MUNICIPALITY	156	32	49	58	16	1
70207 CHHABIS PATHIBHARA RURAL MUNICIPALITY	28	9	4	8	5	2
70208 DURGATHALI RURAL MUNICIPALITY	33	10	9	7	4	3
70209 KEDARSYUN RURAL MUNICIPALITY	60	21	10	18	9	2
70210 BITTHADCHIR RURAL MUNICIPALITY	52	30	10	9	2	1
70211 THALARA RURAL MUNICIPALITY	13	6	0	4	3	0
70212 KHAPTAD CHHANNA RURAL MUNICIPALITY	37	14	2	4	17	0
Darchula District	278	34	17	126	101	0
70301 BYAS RURAL MUNICIPALITY	9	1	2	6	0	0
70302 DUHUN RURAL MUNICIPALITY	6	2	3	1	0	0
70303 MAHAKALI MUNICIPALITY	134	6	1	91	36	0
70304 NAUGAD RURAL MUNICIPALITY	12	0	0	7	5	0
70305 APIHIMAL RURAL MUNICIPALITY	4	0	1	0	3	0
70306 MARMA RURAL MUNICIPALITY	18	3	2	9	4	0
70307 SHAILYASHIKHAR MUNICIPALITY	55	18	7	9	21	0
70308 MALIKARJUN RURAL MUNICIPALITY	33	2	0	0	31	0
70309 LEKAM RURAL MUNICIPALITY	7	2	1	3	1	0
Baitadi District	341	95	44	47	150	5
70401 DILASAINI RURAL MUNICIPALITY	25	12	4	6	3	0
70402 DOGADA KEDAR RURAL MUNICIPALITY	27	9	3	1	14	0
70403 PUCHAUNDI MUNICIPALITY	83	24	3	0	53	3
70404 SURNAYA RURAL MUNICIPALITY	8	4	0	2	2	0
70405 DASHARATHCHAND MUNICIPALITY	86	13	14	6	52	1
70406 PANCHESHWOR RURAL MUNICIPALITY	7	4	0	1	1	1
70407 SHIVANATH RURAL MUNICIPALITY	7	5	1	1	0	0
70408 MELAULI MUNICIPALITY	23	8	1	7	7	0
70409 PATAM MUNICIPALITY	58	14	9	19	16	0
70410 SIGAS RURAL MUNICIPALITY	17	2	9	4	2	0
Dadeldhura District	381	75	28	78	104	96
70501 NAWADURGA RURAL MUNICIPALITY	24	7	2	5	10	0
70502 AMARGADHI MUNICIPALITY	157	14	10	9	28	96
70503 AJAYAMERU RURAL MUNICIPALITY	28	13	3	8	4	0
70504 BHAGESHWOR RURAL MUNICIPALITY	19	7	3	7	2	0
70505 PARASHURAM MUNICIPALITY	66	12	4	22	28	0
70506 AALITAL RURAL MUNICIPALITY	30	14	3	4	9	0
70507 GANYAPDHURA RURAL MUNICIPALITY	57	8	3	23	23	0
Doti District	504	82	56	159	203	4
70601 PURBICHOUKI RURAL MUNICIPALITY	48	8	2	2	36	0
70602 SAYAL RURAL MUNICIPALITY	9	1	0	7	1	0
70603 AADARSHA RURAL MUNICIPALITY	16	5	2	2	7	0
70604 SHIKHAR MUNICIPALITY	43	12	6	9	16	0
70605 DIPAYAL SILGADHI MUNICIPALITY	193	20	4	98	71	0
70606 K.I. SINGH RURAL MUNICIPALITY	43	3	1	22	17	0
70607 BOGATAN FUDISAL RURAL MUNICIPALITY	23	6	7	5	5	0
70608 BADI KEDAR RURAL MUNICIPALITY	51	12	17	5	17	0
70609 JORAYAL RURAL MUNICIPALITY	78	15	17	9	33	4

1) NSIC stands for Nepal Standard Industrial Classification.

2) Includes "Not reported ", "Unknown" and so on.

Table 3-1 Number of Establishments by Section of Industrial Classification, Working Days for the last one year and Local Level.

District and Local Level	Section of NSIC <sup>1)</sup>						Not Stated <sup>2)</sup>
	I						
	Accommodation and Food Service						
	Working Days for the last one year (Operating through the year)						
Total	Less than 300 days	300 to 319 days	320 to 349 days	350 days or more			
Achham District	589	145	116	180	148	0	
70701 PANCHDEBAL BINAYAK MUNICIPALITY	76	40	10	10	16	0	
70702 RAMAROSHAN RURAL MUNICIPALITY	27	5	5	12	5	0	
70703 MELLEKH RURAL MUNICIPALITY	34	16	10	5	3	0	
70704 SANPHEBAGAR MUNICIPALITY	117	29	13	33	42	0	
70705 CHAURPATI RURAL MUNICIPALITY	30	7	2	10	11	0	
70706 MANGALSEN MUNICIPALITY	118	6	13	62	37	0	
70707 BANNIGADHI JAYAGADH RURAL MUNICIPALITY	34	3	3	16	12	0	
70708 KAMAL BAZAR MUNICIPALITY	84	20	44	19	1	0	
70709 DHAKARI RURAL MUNICIPALITY	37	11	11	8	7	0	
70710 TURMAKHAND RURAL MUNICIPALITY	32	8	5	5	14	0	
Kailali West District	2,942	476	677	1,070	697	22	
70801 MOHANYAL RURAL MUNICIPALITY	40	5	2	8	25	0	
70802 CHURE RURAL MUNICIPALITY	113	15	9	53	36	0	
70803 GODAWARI MUNICIPALITY	426	89	79	178	78	2	
70804 GAURIGANGA MUNICIPALITY	156	3	14	59	80	0	
70805 GHODAGHODI MUNICIPALITY	203	28	23	98	54	0	
70806 BARDAGORIYA RURAL MUNICIPALITY	72	5	5	45	17	0	
70807 LAMKI CHUHA MUNICIPALITY	318	66	39	122	91	0	
70808 JANAKI RURAL MUNICIPALITY	102	20	7	54	21	0	
70809 JOSHIPUR RURAL MUNICIPALITY	74	19	16	35	4	0	
70810 TIKAPUR MUNICIPALITY	334	29	163	80	62	0	
70811 BHAJANI MUNICIPALITY	108	22	10	18	58	0	
70812 KAILARI RURAL MUNICIPALITY	124	19	5	43	57	0	
70813 DHANGADHI SUB-METROPOLITAN CITY	872	156	305	277	114	20	
Kanchanpur District	1,448	326	207	487	428	0	
70901 KRISHNAPUR MUNICIPALITY	84	14	5	33	32	0	
70902 SHUKLAPHANTA MUNICIPALITY	110	26	20	34	30	0	
70903 BEDKOT MUNICIPALITY	108	25	11	48	24	0	
70904 BHIMDATTA MUNICIPALITY	648	193	137	173	145	0	
70905 MAHAKALI MUNICIPALITY	101	23	8	28	42	0	
70906 LALJHADI RURAL MUNICIPALITY	52	7	3	20	22	0	
70907 PUNARBAS MUNICIPALITY	199	20	7	81	91	0	
70908 BELOURI MUNICIPALITY	114	18	9	54	33	0	
70909 BELDANDI RURAL MUNICIPALITY	32	0	7	16	9	0	

1) NSIC stands for Nepal Standard Industrial Classification.

2) Includes "Not reported", "Unknown" and so on.



Table 3-1 Number of Establishments by Section of Industrial Classification, Working Days for the last one year and Local Level.

District and Local Level	Section of NSIC <sup>1)</sup>					
	K					
	Financial and Insurance					
	Working Days for the last one year (Operating through the year)					
	Total	Less than 300 days	300 to 319 days	320 to 349 days	350 days or more	Not Stated <sup>2)</sup>
<b>Sudurpashchim Province</b>						
Total	951	407	145	111	93	195
Sub-Metropolitan City	93	15	15	5	4	54
Municipality	612	248	98	79	57	130
Rural Municipality	246	144	32	27	32	11
<b>701 Bajura</b>						
Total	84	66	11	4	3	0
Municipality	60	47	8	2	3	0
Rural Municipality	24	19	3	2	0	0
<b>702 Bajhang</b>						
Total	81	54	4	8	13	2
Municipality	29	29	0	0	0	0
Rural Municipality	52	25	4	8	13	2
<b>703 Darchula</b>						
Total	67	37	5	5	9	11
Municipality	31	10	2	4	4	11
Rural Municipality	36	27	3	1	5	0
<b>704 Baitadi</b>						
Total	103	38	29	13	15	8
Municipality	69	20	22	10	9	8
Rural Municipality	34	18	7	3	6	0
<b>705 Dadeldhura</b>						
Total	75	24	3	1	1	46
Municipality	56	7	2	0	1	46
Rural Municipality	19	17	1	1	0	0

1) NSIC stands for Nepal Standard Industrial Classification.

2) Includes "Not reported ", "Unknown" and so on.

Table 3-1 Number of Establishments by Section of Industrial Classification, Working Days for the last one year and Local Level.

District and Local Level	Section of NSIC <sup>1)</sup>					
	K					
	Financial and Insurance					
	Working Days for the last one year (Operating through the year)					
	Total	Less than 300 days	300 to 319 days	320 to 349 days	350 days or more	Not Stated <sup>2)</sup>
<b>706 Doti</b>						
Total	36	12	5	3	8	8
Municipality	21	4	2	2	6	7
Rural Municipality	15	8	3	1	2	1
<b>707 Achham</b>						
Total	67	16	23	15	5	8
Municipality	47	7	19	11	2	8
Rural Municipality	20	9	4	4	3	0
<b>708 Kailali</b>						
Total	285	100	39	30	23	93
Sub-Metropolitan City	93	15	15	5	4	54
Municipality	154	65	18	22	18	31
Rural Municipality	38	20	6	3	1	8
<b>709 Kanchanpur</b>						
Total	153	60	26	32	16	19
Municipality	145	59	25	28	14	19
Rural Municipality	8	1	1	4	2	0

1) NSIC stands for Nepal Standard Industrial Classification.

2) Includes "Not reported", "Unknown" and so on.

Table 3-1 Number of Establishments by Section of Industrial Classification, Working Days for the last one year and Local Level.

District and Local Level	Section of NSIC <sup>1)</sup>						Not Stated <sup>2)</sup>
	K						
	Financial and Insurance						
	Working Days for the last one year (Operating through the year)						
Total	Less than 300 days	300 to 319 days	320 to 349 days	350 days or more			
Bajura District	84	66	11	4	3	0	
70101 HIMALI RURAL MUNICIPALITY	4	4	0	0	0	0	
70102 GAUMUL RURAL MUNICIPALITY	7	6	1	0	0	0	
70103 BUDHINANDA MUNICIPALITY	8	4	4	0	0	0	
70104 SWAMIKARTIK KHAPAR RURAL MUNICIPALITY	0	0	0	0	0	0	
70105 JAGANNATH RURAL MUNICIPALITY	3	2	0	1	0	0	
70106 BADIMALIKA MUNICIPALITY	21	17	2	1	1	0	
70107 KHAPTAD CHHEDEDAHA RURAL MUNICIPALITY	10	7	2	1	0	0	
70108 BUDHIGANGA MUNICIPALITY	23	20	0	1	2	0	
70109 TRIBENI MUNICIPALITY	8	6	2	0	0	0	
Bajhang District	81	54	4	8	13	2	
70201 SAIPAL RURAL MUNICIPALITY	0	0	0	0	0	0	
70202 BUNGAL MUNICIPALITY	3	3	0	0	0	0	
70203 SURMA RURAL MUNICIPALITY	0	0	0	0	0	0	
70204 TALKOT RURAL MUNICIPALITY	3	2	1	0	0	0	
70205 MASTA RURAL MUNICIPALITY	7	6	0	0	1	0	
70206 JAYAPRITHBI MUNICIPALITY	26	26	0	0	0	0	
70207 CHHABIS PATHIBHARA RURAL MUNICIPALITY	4	1	1	2	0	0	
70208 DURGATHALI RURAL MUNICIPALITY	2	0	0	2	0	0	
70209 KEDARSYUN RURAL MUNICIPALITY	4	4	0	0	0	0	
70210 BITTHADCHIR RURAL MUNICIPALITY	20	7	0	1	12	0	
70211 THALARA RURAL MUNICIPALITY	8	5	2	1	0	0	
70212 KHAPTAD CHHANNA RURAL MUNICIPALITY	4	0	0	2	0	2	
Darchula District	67	37	5	5	9	11	
70301 BYAS RURAL MUNICIPALITY	1	0	1	0	0	0	
70302 DUHUN RURAL MUNICIPALITY	4	4	0	0	0	0	
70303 MAHAKALI MUNICIPALITY	24	6	2	4	1	11	
70304 NAUGAD RURAL MUNICIPALITY	0	0	0	0	0	0	
70305 APIHIMAL RURAL MUNICIPALITY	8	5	0	1	2	0	
70306 MARMA RURAL MUNICIPALITY	9	8	1	0	0	0	
70307 SHAILYASHIKHAR MUNICIPALITY	7	4	0	0	3	0	
70308 MALIKARJUN RURAL MUNICIPALITY	7	4	1	0	2	0	
70309 LEKAM RURAL MUNICIPALITY	7	6	0	0	1	0	
Baitadi District	103	38	29	13	15	8	
70401 DILASAINI RURAL MUNICIPALITY	1	1	0	0	0	0	
70402 DOGADA KEDAR RURAL MUNICIPALITY	8	3	1	1	3	0	
70403 PUCHAUNDI MUNICIPALITY	12	4	4	3	0	1	
70404 SURNAYA RURAL MUNICIPALITY	17	13	3	1	0	0	
70405 DASHARATHCHAND MUNICIPALITY	28	8	10	0	7	3	
70406 PANCHESHWOR RURAL MUNICIPALITY	2	0	0	0	2	0	
70407 SHIVANATH RURAL MUNICIPALITY	1	1	0	0	0	0	
70408 MELAULI MUNICIPALITY	11	4	4	1	2	0	
70409 PATAM MUNICIPALITY	18	4	4	6	0	4	
70410 SIGAS RURAL MUNICIPALITY	5	0	3	1	1	0	
Dadeldhura District	75	24	3	1	1	46	
70501 NAWADURGA RURAL MUNICIPALITY	3	2	1	0	0	0	
70502 AMARGADHI MUNICIPALITY	46	4	1	0	0	41	
70503 AJAYAMERU RURAL MUNICIPALITY	5	5	0	0	0	0	
70504 BHAGESHWOR RURAL MUNICIPALITY	0	0	0	0	0	0	
70505 PARASHURAM MUNICIPALITY	10	3	1	0	1	5	
70506 AALITAL RURAL MUNICIPALITY	8	7	0	1	0	0	
70507 GANYAPDHURA RURAL MUNICIPALITY	3	3	0	0	0	0	
Doti District	36	12	5	3	8	8	
70601 PURBICHOUKI RURAL MUNICIPALITY	1	1	0	0	0	0	
70602 SAYAL RURAL MUNICIPALITY	2	2	0	0	0	0	
70603 AADARSHA RURAL MUNICIPALITY	1	1	0	0	0	0	
70604 SHIKHAR MUNICIPALITY	4	0	2	1	1	0	
70605 DIPAYAL SILGADHI MUNICIPALITY	17	4	0	1	5	7	
70606 K.I. SINGH RURAL MUNICIPALITY	2	1	0	0	1	0	
70607 BOGATAN FUDISAL RURAL MUNICIPALITY	4	3	0	1	0	0	
70608 BADI KEDAR RURAL MUNICIPALITY	1	0	0	0	1	0	
70609 JORAYAL RURAL MUNICIPALITY	4	0	3	0	0	1	

1) NSIC stands for Nepal Standard Industrial Classification.

2) Includes "Not reported ", "Unknown" and so on.

Table 3-1 Number of Establishments by Section of Industrial Classification, Working Days for the last one year and Local Level.

District and Local Level	Section of NSIC <sup>1)</sup>					
	K					
	Financial and Insurance					
	Working Days for the last one year (Operating through the year)					
	Total	Less than 300 days	300 to 319 days	320 to 349 days	350 days or more	Not Stated <sup>2)</sup>
Achham District	67	16	23	15	5	8
70701 PANCHDEBAL BINAYAK MUNICIPALITY	11	5	1	1	2	2
70702 RAMAROSHAN RURAL MUNICIPALITY	2	0	1	1	0	0
70703 MELLEKH RURAL MUNICIPALITY	3	0	1	2	0	0
70704 SANPHEBAGAR MUNICIPALITY	16	1	13	0	0	2
70705 CHAURPATI RURAL MUNICIPALITY	4	2	1	1	0	0
70706 MANGALSEN MUNICIPALITY	19	1	5	10	0	3
70707 BANNIGADHI JAYAGADH RURAL MUNICIPALITY	2	1	1	0	0	0
70708 KAMAL BAZAR MUNICIPALITY	1	0	0	0	0	1
70709 DHAKARI RURAL MUNICIPALITY	1	1	0	0	0	0
70710 TURMAKHAND RURAL MUNICIPALITY	8	5	0	0	3	0
Kailali West District	285	100	39	30	23	93
70801 MOHANYAL RURAL MUNICIPALITY	1	0	0	0	1	0
70802 CHURE RURAL MUNICIPALITY	1	1	0	0	0	0
70803 GODAWARI MUNICIPALITY	34	13	3	1	0	17
70804 GAURIGANGA MUNICIPALITY	13	0	5	6	1	1
70805 GHODAGHODI MUNICIPALITY	17	6	1	3	5	2
70806 BARDAGORIYA RURAL MUNICIPALITY	7	1	0	0	0	6
70807 LAMKI CHUHA MUNICIPALITY	15	4	1	3	6	1
70808 JANAKI RURAL MUNICIPALITY	7	2	4	1	0	0
70809 JOSHIPUR RURAL MUNICIPALITY	11	10	1	0	0	0
70810 TIKAPUR MUNICIPALITY	66	40	8	4	4	10
70811 BHAJANI MUNICIPALITY	9	2	0	5	2	0
70812 KAILARI RURAL MUNICIPALITY	11	6	1	2	0	2
70813 DHANGADHI SUB-METROPOLITAN CITY	93	15	15	5	4	54
Kanchanpur District	153	60	26	32	16	19
70901 KRISHNAPUR MUNICIPALITY	10	3	1	2	0	4
70902 SHUKLAPHANTA MUNICIPALITY	15	6	2	3	1	3
70903 BEDKOT MUNICIPALITY	4	0	3	0	1	0
70904 BHIMDATTA MUNICIPALITY	79	40	14	11	6	8
70905 MAHAKALI MUNICIPALITY	8	3	4	0	1	0
70906 LALJHADI RURAL MUNICIPALITY	1	1	0	0	0	0
70907 PUNARBAS MUNICIPALITY	14	6	0	1	5	2
70908 BELOURI MUNICIPALITY	15	1	1	11	0	2
70909 BELDANDI RURAL MUNICIPALITY	7	0	1	4	2	0

1) NSIC stands for Nepal Standard Industrial Classification.

2) Includes "Not reported", "Unknown" and so on.

Table 3-1 Number of Establishments by Section of Industrial Classification, Working Days for the last one year and Local Level.

District and Local Level	Section of NSIC <sup>1)</sup>					
	P					
	Education					
	Working Days for the last one year (Operating through the year)					
	Total	Less than 300 days	300 to 319 days	320 to 349 days	350 days or more	Not Stated <sup>2)</sup>
<b>Sudurpashchim Province</b>						
Total	4,363	3,925	124	128	62	124
Sub-Metropolitan City	191	103	23	11	1	53
Municipality	2,103	1,837	82	73	44	67
Rural Municipality	2,069	1,985	19	44	17	4
<b>701 Bajura</b>						
Total	286	279	5	0	2	0
Municipality	152	147	3	0	2	0
Rural Municipality	134	132	2	0	0	0
<b>702 Bajhang</b>						
Total	548	519	7	15	5	2
Municipality	173	163	4	4	1	1
Rural Municipality	375	356	3	11	4	1
<b>703 Darchula</b>						
Total	332	314	7	6	2	3
Municipality	111	98	5	3	2	3
Rural Municipality	221	216	2	3	0	0
<b>704 Baitadi</b>						
Total	573	552	4	9	4	4
Municipality	279	263	3	7	4	2
Rural Municipality	294	289	1	2	0	2
<b>705 Dadeldhura</b>						
Total	341	306	2	9	0	24
Municipality	153	126	0	3	0	24
Rural Municipality	188	180	2	6	0	0

1) NSIC stands for Nepal Standard Industrial Classification.

2) Includes "Not reported ", "Unknown" and so on.

Table 3-1 Number of Establishments by Section of Industrial Classification, Working Days for the last one year and Local Level.

District and Local Level	Section of NSIC <sup>1)</sup>					
	P					
	Education					
	Working Days for the last one year (Operating through the year)					
	Total	Less than 300 days	300 to 319 days	320 to 349 days	350 days or more	Not Stated <sup>2)</sup>
<b>706 Doti</b>						
Total	415	404	5	5	1	0
Municipality	126	120	3	2	1	0
Rural Municipality	289	284	2	3	0	0
<b>707 Achham</b>						
Total	517	503	6	4	2	2
Municipality	248	239	4	2	1	2
Rural Municipality	269	264	2	2	1	0
<b>708 Kailali</b>						
Total	845	630	71	50	24	70
Sub-Metropolitan City	191	103	23	11	1	53
Municipality	407	303	44	27	16	17
Rural Municipality	247	224	4	12	7	0
<b>709 Kanchanpur</b>						
Total	506	418	17	30	22	19
Municipality	454	378	16	25	17	18
Rural Municipality	52	40	1	5	5	1

1) NSIC stands for Nepal Standard Industrial Classification.

2) Includes "Not reported ", "Unknown" and so on.

Table 3-1 Number of Establishments by Section of Industrial Classification, Working Days for the last one year and Local Level.

District and Local Level	Section of NSIC <sup>1)</sup>						Not Stated <sup>2)</sup>
	P						
	Education						
	Working Days for the last one year (Operating through the year)						
	Total	Less than 300 days	300 to 319 days	320 to 349 days	350 days or more		
Bajura District	286	279	5	0	2	0	
70101 HIMALI RURAL MUNICIPALITY	28	28	0	0	0	0	
70102 GAUMUL RURAL MUNICIPALITY	27	27	0	0	0	0	
70103 BUDHINANDA MUNICIPALITY	32	31	0	0	1	0	
70104 SWAMIKARTIK KHAPAR RURAL MUNICIPALITY	26	25	1	0	0	0	
70105 JAGANNATH RURAL MUNICIPALITY	14	14	0	0	0	0	
70106 BADIMALIKA MUNICIPALITY	35	31	3	0	1	0	
70107 KHAPTAD CHHEDEDAHA RURAL MUNICIPALITY	39	38	1	0	0	0	
70108 BUDHIGANGA MUNICIPALITY	43	43	0	0	0	0	
70109 TRIBENI MUNICIPALITY	42	42	0	0	0	0	
Bajhang District	548	519	7	15	5	2	
70201 SAIPAL RURAL MUNICIPALITY	5	5	0	0	0	0	
70202 BUNGAL MUNICIPALITY	103	98	2	2	1	0	
70203 SURMA RURAL MUNICIPALITY	22	22	0	0	0	0	
70204 TALKOT RURAL MUNICIPALITY	37	37	0	0	0	0	
70205 MASTA RURAL MUNICIPALITY	35	35	0	0	0	0	
70206 JAYAPRITHBI MUNICIPALITY	70	65	2	2	0	1	
70207 CHHABIS PATHIBHARA RURAL MUNICIPALITY	46	38	3	4	0	1	
70208 DURGATHALI RURAL MUNICIPALITY	36	26	0	6	4	0	
70209 KEDARSYUN RURAL MUNICIPALITY	60	59	0	1	0	0	
70210 BITTHADCHIR RURAL MUNICIPALITY	39	39	0	0	0	0	
70211 THALARA RURAL MUNICIPALITY	48	48	0	0	0	0	
70212 KHAPTAD CHHANNA RURAL MUNICIPALITY	47	47	0	0	0	0	
Darchula District	332	314	7	6	2	3	
70301 BYAS RURAL MUNICIPALITY	25	24	0	1	0	0	
70302 DUHUN RURAL MUNICIPALITY	17	17	0	0	0	0	
70303 MAHAKALI MUNICIPALITY	62	53	5	2	0	2	
70304 NAUGAD RURAL MUNICIPALITY	32	32	0	0	0	0	
70305 APIHIMAL RURAL MUNICIPALITY	19	19	0	0	0	0	
70306 MARMA RURAL MUNICIPALITY	39	39	0	0	0	0	
70307 SHAILYASHIKHAR MUNICIPALITY	49	45	0	1	2	1	
70308 MALIKARJUN RURAL MUNICIPALITY	40	36	2	2	0	0	
70309 LEKAM RURAL MUNICIPALITY	49	49	0	0	0	0	
Baitadi District	573	552	4	9	4	4	
70401 DILASAINI RURAL MUNICIPALITY	62	61	0	0	0	1	
70402 DOGADA KEDAR RURAL MUNICIPALITY	65	63	0	1	0	1	
70403 PUCHAUNDI MUNICIPALITY	93	90	0	1	2	0	
70404 SURNAYA RURAL MUNICIPALITY	38	38	0	0	0	0	
70405 DASHARATHCHAND MUNICIPALITY	68	62	1	2	2	1	
70406 PANCHESHWOR RURAL MUNICIPALITY	36	36	0	0	0	0	
70407 SHIVANATH RURAL MUNICIPALITY	38	36	1	1	0	0	
70408 MELAULI MUNICIPALITY	51	48	1	1	0	1	
70409 PATAM MUNICIPALITY	67	63	1	3	0	0	
70410 SIGAS RURAL MUNICIPALITY	55	55	0	0	0	0	
Dadeldhura District	341	306	2	9	0	24	
70501 NAWADURGA RURAL MUNICIPALITY	43	40	1	2	0	0	
70502 AMARGADHI MUNICIPALITY	59	36	0	1	0	22	
70503 AJAYAMERU RURAL MUNICIPALITY	34	34	0	0	0	0	
70504 BHAGESHWOR RURAL MUNICIPALITY	36	33	1	2	0	0	
70505 PARASHURAM MUNICIPALITY	94	90	0	2	0	2	
70506 AALITAL RURAL MUNICIPALITY	43	41	0	2	0	0	
70507 GANYAPDHURA RURAL MUNICIPALITY	32	32	0	0	0	0	
Doti District	415	404	5	5	1	0	
70601 PURBICHOUKI RURAL MUNICIPALITY	51	48	0	3	0	0	
70602 SAYAL RURAL MUNICIPALITY	37	37	0	0	0	0	
70603 AADARSHA RURAL MUNICIPALITY	48	48	0	0	0	0	
70604 SHIKHAR MUNICIPALITY	68	67	0	1	0	0	
70605 DIPAYAL SILGADHI MUNICIPALITY	58	53	3	1	1	0	
70606 K.I. SINGH RURAL MUNICIPALITY	40	40	0	0	0	0	
70607 BOGATAN FUDISAL RURAL MUNICIPALITY	46	45	1	0	0	0	
70608 BADI KEDAR RURAL MUNICIPALITY	41	41	0	0	0	0	
70609 JORAYAL RURAL MUNICIPALITY	26	25	1	0	0	0	

1) NSIC stands for Nepal Standard Industrial Classification.

2) Includes "Not reported ", "Unknown" and so on.

Table 3-1 Number of Establishments by Section of Industrial Classification, Working Days for the last one year and Local Level.

District and Local Level	Section of NSIC <sup>1)</sup>						
	P						
	Education						
	Working Days for the last one year (Operating through the year)						
	Total	Less than 300 days	300 to 319 days	320 to 349 days	350 days or more	Not Stated <sup>2)</sup>	
Achham District	517	503	6	4	2	2	
70701 PANCHDEBAL BINAYAK MUNICIPALITY	63	59	1	0	1	2	
70702 RAMAROSHAN RURAL MUNICIPALITY	57	56	0	0	1	0	
70703 MELLEKH RURAL MUNICIPALITY	38	35	2	1	0	0	
70704 SANPHEBAGAR MUNICIPALITY	87	85	1	1	0	0	
70705 CHAURPATI RURAL MUNICIPALITY	41	41	0	0	0	0	
70706 MANGALSEN MUNICIPALITY	50	47	2	1	0	0	
70707 BANNIGADHI JAYAGADH RURAL MUNICIPALITY	28	27	0	1	0	0	
70708 KAMAL BAZAR MUNICIPALITY	48	48	0	0	0	0	
70709 DHAKARI RURAL MUNICIPALITY	49	49	0	0	0	0	
70710 TURMAKHAND RURAL MUNICIPALITY	56	56	0	0	0	0	
Kailali West District	845	630	71	50	24	70	
70801 MOHANYAL RURAL MUNICIPALITY	39	33	2	0	4	0	
70802 CHURE RURAL MUNICIPALITY	33	33	0	0	0	0	
70803 GODAWARI MUNICIPALITY	76	62	3	3	4	4	
70804 GAURIGANGA MUNICIPALITY	44	27	7	7	2	1	
70805 GHODAGHODI MUNICIPALITY	91	71	12	5	1	2	
70806 BARDAGORIYA RURAL MUNICIPALITY	27	22	0	4	1	0	
70807 LAMKI CHUHA MUNICIPALITY	63	52	4	2	5	0	
70808 JANAKI RURAL MUNICIPALITY	50	49	0	1	0	0	
70809 JOSHIPUR RURAL MUNICIPALITY	47	41	1	3	2	0	
70810 TIKAPUR MUNICIPALITY	103	69	17	3	4	10	
70811 BHAJANI MUNICIPALITY	30	22	1	7	0	0	
70812 KAILARI RURAL MUNICIPALITY	51	46	1	4	0	0	
70813 DHANGADHI SUB-METROPOLITIAN CITY	191	103	23	11	1	53	
Kanchanpur District	506	418	17	30	22	19	
70901 KRISHNAPUR MUNICIPALITY	24	22	0	0	2	0	
70902 SHUKLAPHANTA MUNICIPALITY	59	53	0	4	1	1	
70903 BEDKOT MUNICIPALITY	45	41	2	1	1	0	
70904 BHIMDATTA MUNICIPALITY	170	135	8	9	3	15	
70905 MAHAKALI MUNICIPALITY	44	37	3	2	2	0	
70906 LALJHADI RURAL MUNICIPALITY	27	24	0	0	2	1	
70907 PUNARBAS MUNICIPALITY	56	44	1	4	5	2	
70908 BELOURI MUNICIPALITY	56	46	2	5	3	0	
70909 BELDANDI RURAL MUNICIPALITY	25	16	1	5	3	0	

1) NSIC stands for Nepal Standard Industrial Classification.

2) Includes "Not reported", "Unknown" and so on.



Table 3-1 Number of Establishments by Section of Industrial Classification, Working Days for the last one year and Local Level.

District and Local Level	Section of NSIC <sup>1)</sup>					
	Q					
	Human Health and Social Work					
	Working Days for the last one year (Operating through the year)					
	Total	Less than 300 days	300 to 319 days	320 to 349 days	350 days or more	Not Stated <sup>2)</sup>
<b>Sudurpashchim Province</b>						
Total	1,833	956	218	207	414	38
Sub-Metropolitan City	87	4	25	28	24	6
Municipality	891	400	119	102	251	19
Rural Municipality	855	552	74	77	139	13
<b>701 Bajura</b>						
Total	86	47	17	11	11	0
Municipality	42	22	6	4	10	0
Rural Municipality	44	25	11	7	1	0
<b>702 Bajhang</b>						
Total	439	333	35	18	45	8
Municipality	103	81	9	3	10	0
Rural Municipality	336	252	26	15	35	8
<b>703 Darchula</b>						
Total	177	143	10	10	14	0
Municipality	62	47	2	6	7	0
Rural Municipality	115	96	8	4	7	0
<b>704 Baitadi</b>						
Total	139	45	16	10	64	4
Municipality	88	31	8	4	43	2
Rural Municipality	51	14	8	6	21	2
<b>705 Dadeldhura</b>						
Total	106	78	4	2	10	12
Municipality	58	39	2	0	6	11
Rural Municipality	48	39	2	2	4	1

1) NSIC stands for Nepal Standard Industrial Classification.

2) Includes "Not reported ", "Unknown" and so on.

Table 3-1 Number of Establishments by Section of Industrial Classification, Working Days for the last one year and Local Level.

District and Local Level	Section of NSIC <sup>1)</sup>					
	Q					
	Human Health and Social Work					
	Working Days for the last one year (Operating through the year)					
	Total	Less than 300 days	300 to 319 days	320 to 349 days	350 days or more	Not Stated <sup>2)</sup>
<b>706 Doti</b>						
Total	137	85	9	8	34	1
Municipality	38	7	5	4	21	1
Rural Municipality	99	78	4	4	13	0
<b>707 Achham</b>						
Total	167	71	34	21	41	0
Municipality	104	47	28	12	17	0
Rural Municipality	63	24	6	9	24	0
<b>708 Kailali</b>						
Total	447	117	74	100	148	8
Sub-Metropolitan City	87	4	25	28	24	6
Municipality	273	92	42	45	93	1
Rural Municipality	87	21	7	27	31	1
<b>709 Kanchanpur</b>						
Total	135	37	19	27	47	5
Municipality	123	34	17	24	44	4
Rural Municipality	12	3	2	3	3	1

1) NSIC stands for Nepal Standard Industrial Classification.

2) Includes "Not reported ", "Unknown" and so on.

Table 3-1 Number of Establishments by Section of Industrial Classification, Working Days for the last one year and Local Level.

District and Local Level	Section of NSIC <sup>1)</sup>					
	Q					
	Human Health and Social Work					
	Working Days for the last one year (Operating through the year)					
	Total	Less than 300 days	300 to 319 days	320 to 349 days	350 days or more	Not Stated <sup>2)</sup>
Bajura District	86	47	17	11	11	0
70101 HIMALI RURAL MUNICIPALITY	18	14	1	2	1	0
70102 GAUMUL RURAL MUNICIPALITY	7	4	1	2	0	0
70103 BUDHINANDA MUNICIPALITY	3	1	0	0	2	0
70104 SWAMIKARTIK KHAPAR RURAL MUNICIPALITY	4	0	3	1	0	0
70105 JAGANNATH RURAL MUNICIPALITY	6	3	2	1	0	0
70106 BADIMALIKA MUNICIPALITY	16	6	4	3	3	0
70107 KHAPTAD CHHEDEDAHA RURAL MUNICIPALITY	9	4	4	1	0	0
70108 BUDHIGANGA MUNICIPALITY	15	7	2	1	5	0
70109 TRIBENI MUNICIPALITY	8	8	0	0	0	0
Bajhang District	439	333	35	18	45	8
70201 SAIPAL RURAL MUNICIPALITY	3	2	0	0	1	0
70202 BUNGAL MUNICIPALITY	30	19	5	0	6	0
70203 SURMA RURAL MUNICIPALITY	20	7	5	2	6	0
70204 TALKOT RURAL MUNICIPALITY	31	28	1	2	0	0
70205 MASTA RURAL MUNICIPALITY	37	35	0	0	1	1
70206 JAYAPRITHBI MUNICIPALITY	73	62	4	3	4	0
70207 CHHABIS PATHIBHARA RURAL MUNICIPALITY	32	20	2	5	2	3
70208 DURGATHALI RURAL MUNICIPALITY	26	19	1	3	1	2
70209 KEDARSYUN RURAL MUNICIPALITY	35	30	3	0	2	0
70210 BITTHADCHIR RURAL MUNICIPALITY	61	37	8	2	14	0
70211 THALARA RURAL MUNICIPALITY	53	47	4	1	1	0
70212 KHAPTAD CHHANNA RURAL MUNICIPALITY	38	27	2	0	7	2
Darchula District	177	143	10	10	14	0
70301 BYAS RURAL MUNICIPALITY	11	7	2	1	1	0
70302 DUHUN RURAL MUNICIPALITY	29	25	4	0	0	0
70303 MAHAKALI MUNICIPALITY	42	32	2	3	5	0
70304 NAUGAD RURAL MUNICIPALITY	10	10	0	0	0	0
70305 APIHIMAL RURAL MUNICIPALITY	10	7	2	0	1	0
70306 MARMA RURAL MUNICIPALITY	17	15	0	1	1	0
70307 SHAILYASHIKHAR MUNICIPALITY	20	15	0	3	2	0
70308 MALIKARJUN RURAL MUNICIPALITY	16	14	0	0	2	0
70309 LEKAM RURAL MUNICIPALITY	22	18	0	2	2	0
Baitadi District	139	45	16	10	64	4
70401 DILASAINI RURAL MUNICIPALITY	12	10	0	0	1	1
70402 DOGADA KEDAR RURAL MUNICIPALITY	9	0	0	0	9	0
70403 PUCHAUNDI MUNICIPALITY	18	13	0	1	3	1
70404 SURNAYA RURAL MUNICIPALITY	14	3	2	5	4	0
70405 DASHARATHCHAND MUNICIPALITY	29	3	7	0	19	0
70406 PANCHESHWOR RURAL MUNICIPALITY	6	1	3	0	2	0
70407 SHIVANATH RURAL MUNICIPALITY	5	0	2	0	2	1
70408 MELAULI MUNICIPALITY	25	11	0	0	13	1
70409 PATAM MUNICIPALITY	16	4	1	3	8	0
70410 SIGAS RURAL MUNICIPALITY	5	0	1	1	3	0
Dadeldhura District	106	78	4	2	10	12
70501 NAWADURGA RURAL MUNICIPALITY	9	5	0	0	3	1
70502 AMARGADHI MUNICIPALITY	33	17	2	0	4	10
70503 AJAYAMERU RURAL MUNICIPALITY	6	6	0	0	0	0
70504 BHAGESHWOR RURAL MUNICIPALITY	4	3	0	1	0	0
70505 PARASHURAM MUNICIPALITY	25	22	0	0	2	1
70506 AALITAL RURAL MUNICIPALITY	23	21	1	0	1	0
70507 GANYAPDHURA RURAL MUNICIPALITY	6	4	1	1	0	0
Doti District	137	85	9	8	34	1
70601 PURBICHOUKI RURAL MUNICIPALITY	7	6	0	0	1	0
70602 SAYAL RURAL MUNICIPALITY	8	5	0	2	1	0
70603 AADARSHA RURAL MUNICIPALITY	12	9	0	1	2	0
70604 SHIKHAR MUNICIPALITY	11	1	4	0	6	0
70605 DIPAYAL SILGADHI MUNICIPALITY	27	6	1	4	15	1
70606 K.I. SINGH RURAL MUNICIPALITY	7	3	0	0	4	0
70607 BOGATAN FUDISAL RURAL MUNICIPALITY	44	40	2	0	2	0
70608 BADI KEDAR RURAL MUNICIPALITY	5	2	1	1	1	0
70609 JORAYAL RURAL MUNICIPALITY	16	13	1	0	2	0

1) NSIC stands for Nepal Standard Industrial Classification.

2) Includes "Not reported ", "Unknown" and so on.

Table 3-1 Number of Establishments by Section of Industrial Classification, Working Days for the last one year and Local Level.

District and Local Level	Section of NSIC <sup>1)</sup>					
	Q					
	Human Health and Social Work					
	Working Days for the last one year (Operating through the year)					
	Total	Less than 300 days	300 to 319 days	320 to 349 days	350 days or more	Not Stated <sup>2)</sup>
Achham District	167	71	34	21	41	0
70701 PANCHDEBAL BINAYAK MUNICIPALITY	20	10	2	1	7	0
70702 RAMAROSHAN RURAL MUNICIPALITY	8	4	2	0	2	0
70703 MELLEKH RURAL MUNICIPALITY	7	2	0	0	5	0
70704 SANPHEBAGAR MUNICIPALITY	27	10	9	4	4	0
70705 CHAURPATI RURAL MUNICIPALITY	22	12	4	2	4	0
70706 MANGALSEN MUNICIPALITY	41	21	15	1	4	0
70707 BANNIGADHI JAYAGADH RURAL MUNICIPALITY	8	2	0	3	3	0
70708 KAMAL BAZAR MUNICIPALITY	16	6	2	6	2	0
70709 DHAKARI RURAL MUNICIPALITY	7	2	0	2	3	0
70710 TURMAKHAND RURAL MUNICIPALITY	11	2	0	2	7	0
Kailali West District	447	117	74	100	148	8
70801 MOHANYAL RURAL MUNICIPALITY	5	1	1	1	2	0
70802 CHURE RURAL MUNICIPALITY	7	5	0	0	2	0
70803 GODAWARI MUNICIPALITY	32	6	3	6	17	0
70804 GAURIGANGA MUNICIPALITY	25	2	6	4	13	0
70805 GHODAGHODI MUNICIPALITY	37	3	1	15	17	1
70806 BARDAGORIYA RURAL MUNICIPALITY	9	0	1	5	2	1
70807 LAMKI CHUHA MUNICIPALITY	36	8	8	7	13	0
70808 JANAKI RURAL MUNICIPALITY	17	7	0	4	6	0
70809 JOSHIPUR RURAL MUNICIPALITY	22	1	3	11	7	0
70810 TIKAPUR MUNICIPALITY	132	72	24	10	26	0
70811 BHAJANI MUNICIPALITY	11	1	0	3	7	0
70812 KAILARI RURAL MUNICIPALITY	27	7	2	6	12	0
70813 DHANGADHI SUB-METROPOLITIAN CITY	87	4	25	28	24	6
Kanchanpur District	135	37	19	27	47	5
70901 KRISHNAPUR MUNICIPALITY	9	0	2	1	6	0
70902 SHUKLAPHANTA MUNICIPALITY	20	6	6	5	2	1
70903 BEDKOT MUNICIPALITY	7	1	1	3	2	0
70904 BHIMDATTA MUNICIPALITY	53	21	6	7	17	2
70905 MAHAKALI MUNICIPALITY	16	3	2	6	5	0
70906 LALJHADI RURAL MUNICIPALITY	4	3	0	0	0	1
70907 PUNARBAS MUNICIPALITY	7	1	0	1	4	1
70908 BELOURI MUNICIPALITY	11	2	0	1	8	0
70909 BELDANDI RURAL MUNICIPALITY	8	0	2	3	3	0

1) NSIC stands for Nepal Standard Industrial Classification.

2) Includes "Not reported ", "Unknown" and so on.

Table 3-1 Number of Establishments by Section of Industrial Classification, Working Days for the last one year and Local Level.

District and Local Level	Section of NSIC <sup>1)</sup>					
	L+M+N+R+S					
	Real Estate, Professional & Scientific Activities, Administrative Services, Arts & Entertainment, Other Services					
	Working Days for the last one year (Operating through the year)					
	Total	Less than 300 days	300 to 319 days	320 to 349 days	350 days or more	Not Stated <sup>2)</sup>
Sudurpashchim Province						
Total	4,341	1,289	818	1,220	818	196
Sub-Metropolitan City	507	92	158	148	48	61
Municipality	2,779	675	520	837	622	125
Rural Municipality	1,055	522	140	235	148	10
701 Bajura						
Total	142	61	36	14	31	0
Municipality	91	20	31	12	28	0
Rural Municipality	51	41	5	2	3	0
702 Bajhang						
Total	288	160	46	32	45	5
Municipality	125	63	26	15	19	2
Rural Municipality	163	97	20	17	26	3
703 Darchula						
Total	161	68	15	49	29	0
Municipality	91	25	9	41	16	0
Rural Municipality	70	43	6	8	13	0
704 Baitadi						
Total	498	299	58	43	75	23
Municipality	254	113	34	24	65	18
Rural Municipality	244	186	24	19	10	5
705 Dadeldhura						
Total	194	89	12	15	13	65
Municipality	156	65	7	9	11	64
Rural Municipality	38	24	5	6	2	1

1) NSIC stands for Nepal Standard Industrial Classification.

2) Includes "Not reported ", "Unknown" and so on.

Table 3-1 Number of Establishments by Section of Industrial Classification, Working Days for the last one year and Local Level.

District and Local Level	Section of NSIC <sup>1)</sup>					
	L+M+N+R+S					
	Real Estate, Professional & Scientific Activities, Administrative Services, Arts & Entertainment, Other Services					
	Working Days for the last one year (Operating through the year)					
	Total	Less than 300 days	300 to 319 days	320 to 349 days	350 days or more	Not Stated <sup>2)</sup>
<b>706 Doti</b>						
Total	139	50	7	31	50	1
Municipality	84	18	3	24	38	1
Rural Municipality	55	32	4	7	12	0
<b>707 Achham</b>						
Total	122	44	18	34	21	5
Municipality	97	28	16	31	17	5
Rural Municipality	25	16	2	3	4	0
<b>708 Kailali</b>						
Total	1,821	313	438	673	314	83
Sub-Metropolitan City	507	92	158	148	48	61
Municipality	975	144	215	387	208	21
Rural Municipality	339	77	65	138	58	1
<b>709 Kanchanpur</b>						
Total	976	205	188	329	240	14
Municipality	906	199	179	294	220	14
Rural Municipality	70	6	9	35	20	0

1) NSIC stands for Nepal Standard Industrial Classification.

2) Includes "Not reported", "Unknown" and so on.

Table 3-1 Number of Establishments by Section of Industrial Classification, Working Days for the last one year and Local Level.

District and Local Level	Section of NSIC <sup>1)</sup>					
	L+M+N+R+S					
	Real Estate, Professional & Scientific Activities, Administrative Services, Arts & Entertainment, Other Services					
	Working Days for the last one year (Operating through the year)					
	Total	Less than 300 days	300 to 319 days	320 to 349 days	350 days or more	Not Stated <sup>2)</sup>
Bajura District	142	61	36	14	31	0
70101 HIMALI RURAL MUNICIPALITY	26	25	0	0	1	0
70102 GAUMUL RURAL MUNICIPALITY	6	4	2	0	0	0
70103 BUDHINANDA MUNICIPALITY	14	2	2	3	7	0
70104 SWAMIKARTIK KHAPAR RURAL MUNICIPALITY	4	3	0	0	1	0
70105 JAGANNATH RURAL MUNICIPALITY	1	1	0	0	0	0
70106 BADIMALIKA MUNICIPALITY	48	7	23	7	11	0
70107 KHAPTAD CHHEDEDAHA RURAL MUNICIPALITY	14	8	3	2	1	0
70108 BUDHIGANGA MUNICIPALITY	20	5	6	1	8	0
70109 TRIBENI MUNICIPALITY	9	6	0	1	2	0
Bajhang District	288	160	46	32	45	5
70201 SAIPAL RURAL MUNICIPALITY	0	0	0	0	0	0
70202 BUNGAL MUNICIPALITY	42	23	4	6	9	0
70203 SURMA RURAL MUNICIPALITY	3	1	1	0	0	1
70204 TALKOT RURAL MUNICIPALITY	8	5	0	2	1	0
70205 MASTA RURAL MUNICIPALITY	7	5	1	0	1	0
70206 JAYAPRITHBI MUNICIPALITY	83	40	22	9	10	2
70207 CHHABIS PATHIBHARA RURAL MUNICIPALITY	19	5	3	7	3	1
70208 DURGATHALI RURAL MUNICIPALITY	12	5	3	3	1	0
70209 KEDARSYUN RURAL MUNICIPALITY	30	22	3	2	2	1
70210 BITTHADCHIR RURAL MUNICIPALITY	44	22	5	2	15	0
70211 THALARA RURAL MUNICIPALITY	31	27	2	1	1	0
70212 KHAPTAD CHHANNA RURAL MUNICIPALITY	9	5	2	0	2	0
Darchula District	161	68	15	49	29	0
70301 BYAS RURAL MUNICIPALITY	4	1	2	0	1	0
70302 DUHUN RURAL MUNICIPALITY	13	11	1	0	1	0
70303 MAHAKALI MUNICIPALITY	71	17	9	37	8	0
70304 NAUGAD RURAL MUNICIPALITY	6	4	1	1	0	0
70305 APIHIMAL RURAL MUNICIPALITY	12	6	0	3	3	0
70306 MARMA RURAL MUNICIPALITY	17	10	2	3	2	0
70307 SHAILYASHIKHAR MUNICIPALITY	20	8	0	4	8	0
70308 MALIKARJUN RURAL MUNICIPALITY	6	1	0	0	5	0
70309 LEKAM RURAL MUNICIPALITY	12	10	0	1	1	0
Baitadi District	498	299	58	43	75	23
70401 DILASAINI RURAL MUNICIPALITY	14	6	1	5	1	1
70402 DOGADA KEDAR RURAL MUNICIPALITY	20	9	4	0	7	0
70403 PUCHAUNDI MUNICIPALITY	37	11	0	4	7	15
70404 SURNAYA RURAL MUNICIPALITY	115	88	13	12	1	1
70405 DASHARATHCHAND MUNICIPALITY	85	18	22	7	36	2
70406 PANCHESHWOR RURAL MUNICIPALITY	39	34	2	0	0	3
70407 SHIVANATH RURAL MUNICIPALITY	18	17	1	0	0	0
70408 MELAULI MUNICIPALITY	41	27	1	2	11	0
70409 PATAM MUNICIPALITY	91	57	11	11	11	1
70410 SIGAS RURAL MUNICIPALITY	38	32	3	2	1	0
Dadeldhura District	194	89	12	15	13	65
70501 NAWADURGA RURAL MUNICIPALITY	4	2	1	0	1	0
70502 AMARGADHI MUNICIPALITY	90	19	4	1	2	64
70503 AJAYAMERU RURAL MUNICIPALITY	3	2	0	1	0	0
70504 BHAGESHWOR RURAL MUNICIPALITY	4	1	2	0	0	1
70505 PARASHURAM MUNICIPALITY	66	46	3	8	9	0
70506 AALITAL RURAL MUNICIPALITY	18	15	2	0	1	0
70507 GANYAPDHURA RURAL MUNICIPALITY	9	4	0	5	0	0
Doti District	139	50	7	31	50	1
70601 PURBICHOUKI RURAL MUNICIPALITY	9	7	0	0	2	0
70602 SAYAL RURAL MUNICIPALITY	6	3	0	2	1	0
70603 AADARSHA RURAL MUNICIPALITY	1	0	0	0	1	0
70604 SHIKHAR MUNICIPALITY	5	2	1	1	1	0
70605 DIPAYAL SILGADHI MUNICIPALITY	79	16	2	23	37	1
70606 K.I. SINGH RURAL MUNICIPALITY	2	1	0	1	0	0
70607 BOGATAN FUDISAL RURAL MUNICIPALITY	10	9	0	1	0	0
70608 BADI KEDAR RURAL MUNICIPALITY	7	3	2	1	1	0
70609 JORAYAL RURAL MUNICIPALITY	20	9	2	2	7	0

1) NSIC stands for Nepal Standard Industrial Classification.

2) Includes "Not reported ", "Unknown" and so on.

Table 3-1 Number of Establishments by Section of Industrial Classification, Working Days for the last one year and Local Level.

District and Local Level	Section of NSIC <sup>1)</sup>					
	L+M+N+R+S					
	Real Estate, Professional & Scientific Activities, Administrative Services, Arts & Entertainment, Other Services					
	Working Days for the last one year (Operating through the year)					
	Total	Less than 300 days	300 to 319 days	320 to 349 days	350 days or more	Not Stated <sup>2)</sup>
Achham District	122	44	18	34	21	5
70701 PANCHDEBAL BINAYAK MUNICIPALITY	11	4	1	0	4	2
70702 RAMAROSHAN RURAL MUNICIPALITY	8	5	0	0	3	0
70703 MELLEKH RURAL MUNICIPALITY	2	1	1	0	0	0
70704 SANPHEBAGAR MUNICIPALITY	24	3	4	9	7	1
70705 CHAURPATI RURAL MUNICIPALITY	3	2	0	0	1	0
70706 MANGALSEN MUNICIPALITY	55	18	8	21	6	2
70707 BANNIGADHI JAYAGADH RURAL MUNICIPALITY	1	0	0	1	0	0
70708 KAMAL BAZAR MUNICIPALITY	7	3	3	1	0	0
70709 DHAKARI RURAL MUNICIPALITY	6	3	1	2	0	0
70710 TURMAKHAND RURAL MUNICIPALITY	5	5	0	0	0	0
Kailali West District	1,821	313	438	673	314	83
70801 MOHANYAL RURAL MUNICIPALITY	6	1	0	0	5	0
70802 CHURE RURAL MUNICIPALITY	14	7	0	6	1	0
70803 GODAWARI MUNICIPALITY	193	35	30	79	41	8
70804 GAURIGANGA MUNICIPALITY	117	3	14	60	39	1
70805 GHODAGHODI MUNICIPALITY	138	11	16	83	28	0
70806 BARDAGORIYA RURAL MUNICIPALITY	58	6	18	29	5	0
70807 LAMKI CHUHA MUNICIPALITY	167	28	20	80	38	1
70808 JANAKI RURAL MUNICIPALITY	80	18	14	40	8	0
70809 JOSHIPUR RURAL MUNICIPALITY	65	15	19	27	4	0
70810 TIKAPUR MUNICIPALITY	289	59	129	55	35	11
70811 BHAJANI MUNICIPALITY	71	8	6	30	27	0
70812 KAILARI RURAL MUNICIPALITY	116	30	14	36	35	1
70813 DHANGADHI SUB-METROPOLITAN CITY	507	92	158	148	48	61
Kanchanpur District	976	205	188	329	240	14
70901 KRISHNAPUR MUNICIPALITY	57	9	4	22	21	1
70902 SHUKLAPHANTA MUNICIPALITY	58	21	12	17	7	1
70903 BEDKOT MUNICIPALITY	87	7	22	36	22	0
70904 BHIMDATTA MUNICIPALITY	418	132	117	86	71	12
70905 MAHAKALI MUNICIPALITY	53	6	6	16	25	0
70906 LALJHADI RURAL MUNICIPALITY	29	5	1	15	8	0
70907 PUNARBAS MUNICIPALITY	112	7	8	49	48	0
70908 BELOURI MUNICIPALITY	121	17	10	68	26	0
70909 BELDANDI RURAL MUNICIPALITY	41	1	8	20	12	0

1) NSIC stands for Nepal Standard Industrial Classification.

2) Includes "Not reported", "Unknown" and so on.



Table 3-2 Number of Persons Engaged by Section of Industrial Classification, Working Days for the last one year and Local Level.

District and Local Level	Section of NSIC <sup>1)</sup>					
	Total <sup>2)</sup>					
	Working Days for the last one year (Operating through the year)					
	Total	Less than 300 days	300 to 319 days	320 to 349 days	350 days or more	Not Stated <sup>3)</sup>
<b>Sudurpashchim Province</b>						
Total	178,511	67,029	25,391	37,440	36,017	12,634
Sub-Metropolitan City	22,613	3,968	5,689	5,482	2,722	4,752
Municipality	105,245	36,029	14,939	22,566	24,225	7,486
Rural Municipality	50,653	27,032	4,763	9,392	9,070	396
<b>701 Bajura</b>						
Total	8,799	4,088	1,597	1,044	2,070	0
Municipality	5,497	2,274	1,120	593	1,510	0
Rural Municipality	3,302	1,814	477	451	560	0
<b>702 Bajhang</b>						
Total	15,196	8,746	1,958	2,209	2,078	205
Municipality	5,273	2,829	889	857	680	18
Rural Municipality	9,923	5,917	1,069	1,352	1,398	187
<b>703 Darchula</b>						
Total	10,636	4,775	768	2,142	2,771	180
Municipality	5,188	1,759	376	1,224	1,649	180
Rural Municipality	5,448	3,016	392	918	1,122	0
<b>704 Baitadi</b>						
Total	12,221	6,661	1,137	1,232	2,927	264
Municipality	7,081	3,253	721	677	2,215	215
Rural Municipality	5,140	3,408	416	555	712	49
<b>705 Dadeldhura</b>						
Total	11,424	4,830	658	1,243	1,993	2,700
Municipality	6,776	2,187	334	573	1,003	2,679
Rural Municipality	4,648	2,643	324	670	990	21

1) NSIC stands for Nepal Standard Industrial Classification.

2) Establishments which belong to Section O, T, or U of NSIC are not surveyed.

3) Includes "Not reported", "Unknown" and so on.

Table 3-2 Number of Persons Engaged by Section of Industrial Classification, Working Days for the last one year and Local Level.

District and Local Level	Section of NSIC <sup>1)</sup>					
	Total <sup>2)</sup>					
	Working Days for the last one year (Operating through the year)					
	Total	Less than 300 days	300 to 319 days	320 to 349 days	350 days or more	Not Stated <sup>3)</sup>
<b>706 Doti</b>						
Total	9,826	4,605	611	1,867	2,643	100
Municipality	4,558	1,608	198	1,182	1,496	74
Rural Municipality	5,268	2,997	413	685	1,147	26
<b>707 Achham</b>						
Total	13,680	5,577	1,742	2,227	1,843	2,291
Municipality	8,974	2,855	1,262	1,502	1,064	2,291
Rural Municipality	4,706	2,722	480	725	779	0
<b>708 Kailali</b>						
Total	64,496	16,526	12,818	17,483	11,806	5,863
Sub-Metropolitan City	22,613	3,968	5,689	5,482	2,722	4,752
Municipality	31,679	8,687	6,093	8,637	7,228	1,034
Rural Municipality	10,204	3,871	1,036	3,364	1,856	77
<b>709 Kanchanpur</b>						
Total	32,233	11,221	4,102	7,993	7,886	1,031
Municipality	30,219	10,577	3,946	7,321	7,380	995
Rural Municipality	2,014	644	156	672	506	36

1) NSIC stands for Nepal Standard Industrial Classification.

2) Establishments which belong to Section O, T, or U of NSIC are not surveyed.

3) Includes "Not reported", "Unknown" and so on.

Table 3-2 Number of Persons Engaged by Section of Industrial Classification, Working Days for the last one year and Local Level.

District and Local Level	Section of NSIC <sup>1)</sup>					
	Total <sup>2)</sup>					
	Working Days for the last one year (Operating through the year)					
	Total	Less than 300 days	300 to 319 days	320 to 349 days	350 days or more	Not Stated <sup>3)</sup>
Bajura District	8,799	4,088	1,597	1,044	2,070	0
70101 HIMALI RURAL MUNICIPALITY	616	285	55	60	216	0
70102 GAUMUL RURAL MUNICIPALITY	589	370	108	79	32	0
70103 BUDHINANDA MUNICIPALITY	1,390	444	276	196	474	0
70104 SWAMIKARTIK KHAPAR RURAL MUNICIPALITY	473	217	59	157	40	0
70105 JAGANNATH RURAL MUNICIPALITY	539	381	105	24	29	0
70106 BADIMALIKA MUNICIPALITY	2,144	786	593	222	543	0
70107 KHAPTAD CHHEDEDAHA RURAL MUNICIPALITY	1,085	561	150	131	243	0
70108 BUDHIGANGA MUNICIPALITY	1,118	486	164	106	362	0
70109 TRIBENI MUNICIPALITY	845	558	87	69	131	0
Bajhang District	15,196	8,746	1,958	2,209	2,078	205
70201 SAIPAL RURAL MUNICIPALITY	161	104	16	27	14	0
70202 BUNGAL MUNICIPALITY	1,732	1,010	168	213	340	1
70203 SURMA RURAL MUNICIPALITY	681	453	25	25	135	43
70204 TALKOT RURAL MUNICIPALITY	1,057	678	119	122	126	12
70205 MASTA RURAL MUNICIPALITY	1,056	768	87	102	90	9
70206 JAYAPRITHBI MUNICIPALITY	3,541	1,819	721	644	340	17
70207 CHHABIS PATHIBHARA RURAL MUNICIPALITY	1,059	487	114	209	210	39
70208 DURGATHALI RURAL MUNICIPALITY	917	343	138	286	122	28
70209 KEDARSYUN RURAL MUNICIPALITY	1,722	1,043	249	272	143	15
70210 BITTHADCHIR RURAL MUNICIPALITY	1,439	824	171	174	262	8
70211 THALARA RURAL MUNICIPALITY	892	698	79	54	57	4
70212 KHAPTAD CHHANNA RURAL MUNICIPALITY	939	519	71	81	239	29
Darchula District	10,636	4,775	768	2,142	2,771	180
70301 BYAS RURAL MUNICIPALITY	470	231	104	105	30	0
70302 DUHUN RURAL MUNICIPALITY	485	316	84	44	41	0
70303 MAHAKALI MUNICIPALITY	3,699	1,096	304	1,053	1,158	88
70304 NAUGAD RURAL MUNICIPALITY	970	352	26	415	177	0
70305 APIHIMAL RURAL MUNICIPALITY	399	214	18	65	102	0
70306 MARMA RURAL MUNICIPALITY	732	463	58	107	104	0
70307 SHAILYASHIKHAR MUNICIPALITY	1,489	663	72	171	491	92
70308 MALIKARJUN RURAL MUNICIPALITY	1,183	565	80	72	466	0
70309 LEKAM RURAL MUNICIPALITY	1,209	875	22	110	202	0
Baitadi District	12,221	6,661	1,137	1,232	2,927	264
70401 DILASAINI RURAL MUNICIPALITY	915	633	59	160	43	20
70402 DOGADA KEDAR RURAL MUNICIPALITY	1,311	715	96	92	404	4
70403 PUCHAUNDI MUNICIPALITY	1,720	951	25	29	636	79
70404 SURNAYA RURAL MUNICIPALITY	1,103	753	89	145	112	4
70405 DASHARATHCHAND MUNICIPALITY	2,518	870	381	130	1,035	102
70406 PANCHESHWOR RURAL MUNICIPALITY	650	440	53	72	72	13
70407 SHIVANATH RURAL MUNICIPALITY	455	326	48	49	25	7
70408 MELAULI MUNICIPALITY	1,037	567	44	142	277	7
70409 PATAM MUNICIPALITY	1,806	865	271	376	267	27
70410 SIGAS RURAL MUNICIPALITY	706	541	71	37	56	1
Dadeldhura District	11,424	4,830	658	1,243	1,993	2,700
70501 NAWADURGA RURAL MUNICIPALITY	1,009	563	45	91	296	14
70502 AMARGADHI MUNICIPALITY	4,309	904	221	244	364	2,576
70503 AJAYAMERU RURAL MUNICIPALITY	837	547	45	89	156	0
70504 BHAGESHWOR RURAL MUNICIPALITY	719	358	112	181	64	4
70505 PARASHURAM MUNICIPALITY	2,467	1,283	113	329	639	103
70506 AALITAL RURAL MUNICIPALITY	1,073	738	78	97	157	3
70507 GANYAPDHURA RURAL MUNICIPALITY	1,010	437	44	212	317	0
Doti District	9,826	4,605	611	1,867	2,643	100
70601 PURBICHOUKI RURAL MUNICIPALITY	801	441	18	33	309	0
70602 SAYAL RURAL MUNICIPALITY	509	321	10	135	43	0
70603 AADARSHA RURAL MUNICIPALITY	751	500	36	107	108	0
70604 SHIKHAR MUNICIPALITY	1,079	567	111	165	235	1
70605 DIPAYAL SILGADHI MUNICIPALITY	3,479	1,041	87	1,017	1,261	73
70606 K.I. SINGH RURAL MUNICIPALITY	818	427	13	206	172	0
70607 BOGATAN FUDISAL RURAL MUNICIPALITY	704	421	70	90	123	0
70608 BADI KEDAR RURAL MUNICIPALITY	726	436	103	43	144	0
70609 JORAYAL RURAL MUNICIPALITY	959	451	163	71	248	26

1) NSIC stands for Nepal Standard Industrial Classification.

2) Establishments which belong to Section O, T, or U of NSIC are not surveyed.

3) Includes "Not reported", "Unknown" and so on.

Table 3-2 Number of Persons Engaged by Section of Industrial Classification, Working Days for the last one year and Local Level.

District and Local Level	Section of NSIC <sup>1)</sup>					
	Total <sup>2)</sup>					
	Working Days for the last one year (Operating through the year)					
	Total	Less than 300 days	300 to 319 days	320 to 349 days	350 days or more	Not Stated <sup>3)</sup>
Achham District	13,680	5,577	1,742	2,227	1,843	2,291
70701 PANCHDEBAL BINAYAK MUNICIPALITY	1,154	704	117	51	165	117
70702 RAMAROSHAN RURAL MUNICIPALITY	1,002	562	158	191	91	0
70703 MELLEKH RURAL MUNICIPALITY	647	434	96	61	56	0
70704 SANPHEBAGAR MUNICIPALITY	4,540	1,001	508	521	477	2,033
70705 CHAURPATI RURAL MUNICIPALITY	791	439	73	107	172	0
70706 MANGALSEN MUNICIPALITY	2,350	643	423	767	391	126
70707 BANNIGADHI JAYAGADH RURAL MUNICIPALITY	646	286	44	138	178	0
70708 KAMAL BAZAR MUNICIPALITY	930	507	214	163	31	15
70709 DHAKARI RURAL MUNICIPALITY	785	500	70	133	82	0
70710 TURMAKHAND RURAL MUNICIPALITY	835	501	39	95	200	0
Kailali West District	64,496	16,526	12,818	17,483	11,806	5,863
70801 MOHANYAL RURAL MUNICIPALITY	798	324	84	104	286	0
70802 CHURE RURAL MUNICIPALITY	1,201	459	109	383	250	0
70803 GODAWARI MUNICIPALITY	8,241	2,646	998	2,582	1,646	369
70804 GAURIGANGA MUNICIPALITY	2,568	450	387	883	806	42
70805 GHODAGHODI MUNICIPALITY	4,062	1,213	383	1,450	930	86
70806 BARDAGORIYA RURAL MUNICIPALITY	1,494	357	173	673	230	61
70807 LAMKI CHUHA MUNICIPALITY	5,877	1,814	654	1,727	1,659	23
70808 JANAKI RURAL MUNICIPALITY	2,161	854	213	744	350	0
70809 JOSHIPUR RURAL MUNICIPALITY	2,256	921	335	863	137	0
70810 TIKAPUR MUNICIPALITY	9,084	2,062	3,553	1,304	1,651	514
70811 BHAJANI MUNICIPALITY	1,847	502	118	691	536	0
70812 KAILARI RURAL MUNICIPALITY	2,294	956	122	597	603	16
70813 DHANGADHI SUB-METROPOLITAN CITY	22,613	3,968	5,689	5,482	2,722	4,752
Kanchanpur District	32,233	11,221	4,102	7,993	7,886	1,031
70901 KRISHNAPUR MUNICIPALITY	2,246	904	147	654	487	54
70902 SHUKLAPHANTA MUNICIPALITY	2,737	1,191	321	574	575	76
70903 BEDKOT MUNICIPALITY	2,632	910	252	784	686	0
70904 BHIMDATTA MUNICIPALITY	13,692	4,749	2,665	2,793	2,663	822
70905 MAHAKALI MUNICIPALITY	2,431	722	260	455	994	0
70906 LALJHADI RURAL MUNICIPALITY	1,081	408	17	333	287	36
70907 PUNARBAS MUNICIPALITY	3,363	893	116	961	1,366	27
70908 BELOURI MUNICIPALITY	3,118	1,208	185	1,100	609	16
70909 BELDANDI RURAL MUNICIPALITY	933	236	139	339	219	0

1) NSIC stands for Nepal Standard Industrial Classification.

2) Establishments which belong to Section O, T, or U of NSIC are not surveyed.

3) Includes "Not reported", "Unknown" and so on.

Table 3-2 Number of Persons Engaged by Section of Industrial Classification, Working Days for the last one year and Local Level.

District and Local Level	Section of NSIC <sup>1)</sup>					
	A					
	Agriculture, forestry and fishing <sup>2)</sup>					
	Working Days for the last one year (Operating through the year)					
	Total	Less than 300 days	300 to 319 days	320 to 349 days	350 days or more	Not Stated <sup>3)</sup>
<b>Sudurpashchim Province</b>						
Total	5,472	3,142	300	367	1,535	128
Sub-Metropolitan City	159	33	12	19	43	52
Municipality	2,821	1,402	201	251	914	53
Rural Municipality	2,492	1,707	87	97	578	23
<b>701 Bajura</b>						
Total	416	311	5	2	98	0
Municipality	320	237	3	2	78	0
Rural Municipality	96	74	2	0	20	0
<b>702 Bajhang</b>						
Total	760	655	26	18	47	14
Municipality	179	142	7	9	21	0
Rural Municipality	581	513	19	9	26	14
<b>703 Darchula</b>						
Total	663	300	39	15	309	0
Municipality	340	113	36	12	179	0
Rural Municipality	323	187	3	3	130	0
<b>704 Baitadi</b>						
Total	602	424	28	17	93	40
Municipality	262	142	9	8	70	33
Rural Municipality	340	282	19	9	23	7
<b>705 Dadeldhura</b>						
Total	1,120	655	33	61	353	18
Municipality	459	348	20	26	49	16
Rural Municipality	661	307	13	35	304	2

1) NSIC stands for Nepal Standard Industrial Classification.

2) Registered establishments only.

3) Includes "Not reported ", "Unknown" and so on.

Table 3-2 Number of Persons Engaged by Section of Industrial Classification, Working Days for the last one year and Local Level.

District and Local Level	Section of NSIC <sup>1)</sup>					
	A					
	Agriculture, forestry and fishing <sup>2)</sup>					
	Working Days for the last one year (Operating through the year)					
	Total	Less than 300 days	300 to 319 days	320 to 349 days	350 days or more	Not Stated <sup>3)</sup>
<b>706 Doti</b>						
Total	253	127	8	58	60	0
Municipality	104	20	0	51	33	0
Rural Municipality	149	107	8	7	27	0
<b>707 Achham</b>						
Total	217	179	3	11	24	0
Municipality	77	50	3	4	20	0
Rural Municipality	140	129	0	7	4	0
<b>708 Kailali</b>						
Total	1,004	362	101	118	367	56
Sub-Metropolitan City	159	33	12	19	43	52
Municipality	653	226	66	72	285	4
Rural Municipality	192	103	23	27	39	0
<b>709 Kanchanpur</b>						
Total	437	129	57	67	184	0
Municipality	427	124	57	67	179	0
Rural Municipality	10	5	0	0	5	0

1) NSIC stands for Nepal Standard Industrial Classification.

2) Registered establishments only.

3) Includes "Not reported ", "Unknown" and so on.

Table 3-2 Number of Persons Engaged by Section of Industrial Classification, Working Days for the last one year and Local Level.

District and Local Level	Section of NSIC <sup>1)</sup>					
	A					
	Agriculture, forestry and fishing <sup>2)</sup>					
	Working Days for the last one year (Operating through the year)					
Total	Less than 300 days	300 to 319 days	320 to 349 days	350 days or more	Not Stated <sup>3)</sup>	
Bajura District	416	311	5	2	98	0
70101 HIMALI RURAL MUNICIPALITY	19	17	1	0	1	0
70102 GAUMUL RURAL MUNICIPALITY	24	24	0	0	0	0
70103 BUDHINANDA MUNICIPALITY	3	0	0	0	3	0
70104 SWAMIKARTIK KHAPAR RURAL MUNICIPALITY	0	0	0	0	0	0
70105 JAGANNATH RURAL MUNICIPALITY	13	0	1	0	12	0
70106 BADIMALIKA MUNICIPALITY	230	191	0	2	37	0
70107 KHAPTAD CHHEDEDAHA RURAL MUNICIPALITY	40	33	0	0	7	0
70108 BUDHIGANGA MUNICIPALITY	71	34	3	0	34	0
70109 TRIBENI MUNICIPALITY	16	12	0	0	4	0
Bajhang District	760	655	26	18	47	14
70201 SAIPAL RURAL MUNICIPALITY	12	12	0	0	0	0
70202 BUNGAL MUNICIPALITY	37	26	0	2	9	0
70203 SURMA RURAL MUNICIPALITY	37	22	6	0	9	0
70204 TALKOT RURAL MUNICIPALITY	139	127	4	0	0	8
70205 MASTA RURAL MUNICIPALITY	136	136	0	0	0	0
70206 JAYAPRITHBI MUNICIPALITY	142	116	7	7	12	0
70207 CHHABIS PATHIBHARA RURAL MUNICIPALITY	29	22	2	0	2	3
70208 DURGATHALI RURAL MUNICIPALITY	9	7	0	0	1	1
70209 KEDARSYUN RURAL MUNICIPALITY	82	75	2	5	0	0
70210 BITTHADCHIR RURAL MUNICIPALITY	82	68	5	4	5	0
70211 THALARA RURAL MUNICIPALITY	46	39	0	0	5	2
70212 KHAPTAD CHHANNA RURAL MUNICIPALITY	9	5	0	0	4	0
Darchula District	663	300	39	15	309	0
70301 BYAS RURAL MUNICIPALITY	1	1	0	0	0	0
70302 DUHUN RURAL MUNICIPALITY	4	2	0	0	2	0
70303 MAHAKALI MUNICIPALITY	338	111	36	12	179	0
70304 NAUGAD RURAL MUNICIPALITY	3	0	0	3	0	0
70305 APIHIMAL RURAL MUNICIPALITY	14	4	0	0	10	0
70306 MARMA RURAL MUNICIPALITY	6	6	0	0	0	0
70307 SHAILYASHIKHAR MUNICIPALITY	2	2	0	0	0	0
70308 MALIKARJUN RURAL MUNICIPALITY	178	75	3	0	100	0
70309 LEKAM RURAL MUNICIPALITY	117	99	0	0	18	0
Baitadi District	602	424	28	17	93	40
70401 DILASAINI RURAL MUNICIPALITY	18	13	0	0	0	5
70402 DOGADA KEDAR RURAL MUNICIPALITY	156	132	9	4	11	0
70403 PUCHAUNDI MUNICIPALITY	63	29	0	0	6	28
70404 SURNAYA RURAL MUNICIPALITY	58	57	0	0	0	1
70405 DASHARATHCHAND MUNICIPALITY	62	19	2	0	38	3
70406 PANCHESHWOR RURAL MUNICIPALITY	33	30	0	2	0	1
70407 SHIVANATH RURAL MUNICIPALITY	24	24	0	0	0	0
70408 MELAULI MUNICIPALITY	41	30	0	0	9	2
70409 PATAM MUNICIPALITY	96	64	7	8	17	0
70410 SIGAS RURAL MUNICIPALITY	51	26	10	3	12	0
Dadeldhura District	1,120	655	33	61	353	18
70501 NAWADURGA RURAL MUNICIPALITY	217	101	5	1	110	0
70502 AMARGADHI MUNICIPALITY	238	177	14	24	7	16
70503 AJAYAMERU RURAL MUNICIPALITY	97	16	0	10	71	0
70504 BHAGESHWOR RURAL MUNICIPALITY	11	9	0	1	1	0
70505 PARASHURAM MUNICIPALITY	221	171	6	2	42	0
70506 AALITAL RURAL MUNICIPALITY	195	127	5	12	49	2
70507 GANYAPDHURA RURAL MUNICIPALITY	141	54	3	11	73	0
Doti District	253	127	8	58	60	0
70601 PURBICHOUKI RURAL MUNICIPALITY	9	1	0	0	8	0
70602 SAYAL RURAL MUNICIPALITY	20	12	2	4	2	0
70603 AADARSHA RURAL MUNICIPALITY	22	22	0	0	0	0
70604 SHIKHAR MUNICIPALITY	38	17	0	5	16	0
70605 DIPAYAL SILGADHI MUNICIPALITY	66	3	0	46	17	0
70606 K.I. SINGH RURAL MUNICIPALITY	27	25	1	0	1	0
70607 BOGATAN FUDISAL RURAL MUNICIPALITY	19	7	3	2	7	0
70608 BADI KEDAR RURAL MUNICIPALITY	4	2	0	0	2	0
70609 JORAYAL RURAL MUNICIPALITY	48	38	2	1	7	0

1) NSIC stands for Nepal Standard Industrial Classification.

2) Registered establishments only.

3) Includes "Not reported", "Unknown" and so on.

Table 3-2 Number of Persons Engaged by Section of Industrial Classification, Working Days for the last one year and Local Level.

District and Local Level	Section of NSIC <sup>1)</sup>						Not Stated <sup>3)</sup>
	A						
	Agriculture, forestry and fishing <sup>2)</sup>						
	Working Days for the last one year (Operating through the year)						
	Total	Less than 300 days	300 to 319 days	320 to 349 days	350 days or more		
Achham District	217	179	3	11	24	0	
70701 PANCHDEBAL BINAYAK MUNICIPALITY	21	16	0	2	3	0	
70702 RAMAROSHAN RURAL MUNICIPALITY	21	21	0	0	0	0	
70703 MELLEKH RURAL MUNICIPALITY	8	8	0	0	0	0	
70704 SANPHEBAGAR MUNICIPALITY	16	0	1	0	15	0	
70705 CHAURPATI RURAL MUNICIPALITY	21	16	0	1	4	0	
70706 MANGALSEN MUNICIPALITY	34	28	2	2	2	0	
70707 BANNIGADHI JAYAGADH RURAL MUNICIPALITY	8	4	0	4	0	0	
70708 KAMAL BAZAR MUNICIPALITY	6	6	0	0	0	0	
70709 DHAKARI RURAL MUNICIPALITY	45	45	0	0	0	0	
70710 TURMAKHAND RURAL MUNICIPALITY	37	35	0	2	0	0	
Kailali West District	1,004	362	101	118	367	56	
70801 MOHANYAL RURAL MUNICIPALITY	19	8	3	2	6	0	
70802 CHURE RURAL MUNICIPALITY	43	37	0	6	0	0	
70803 GODAWARI MUNICIPALITY	319	206	11	10	92	0	
70804 GAURIGANGA MUNICIPALITY	14	1	6	2	5	0	
70805 GHODAGHODI MUNICIPALITY	55	0	11	8	36	0	
70806 BARDAGORIYA RURAL MUNICIPALITY	7	7	0	0	0	0	
70807 LAMKI CHUHA MUNICIPALITY	57	8	0	7	42	0	
70808 JANAKI RURAL MUNICIPALITY	36	5	7	7	17	0	
70809 JOSHIPUR RURAL MUNICIPALITY	28	6	12	2	8	0	
70810 TIKAPUR MUNICIPALITY	194	10	38	40	102	4	
70811 BHAJANI MUNICIPALITY	14	1	0	5	8	0	
70812 KAILARI RURAL MUNICIPALITY	59	40	1	10	8	0	
70813 DHANGADHI SUB-METROPOLITIAN CITY	159	33	12	19	43	52	
Kanchanpur District	437	129	57	67	184	0	
70901 KRISHNAPUR MUNICIPALITY	27	0	0	0	27	0	
70902 SHUKLAPHANTA MUNICIPALITY	73	5	18	19	31	0	
70903 BEDKOT MUNICIPALITY	81	2	3	3	73	0	
70904 BHIMDATTA MUNICIPALITY	133	69	20	10	34	0	
70905 MAHAKALI MUNICIPALITY	95	39	13	31	12	0	
70906 LALJHADI RURAL MUNICIPALITY	10	5	0	0	5	0	
70907 PUNARBAS MUNICIPALITY	5	3	0	2	0	0	
70908 BELOURI MUNICIPALITY	13	6	3	2	2	0	
70909 BELDANDI RURAL MUNICIPALITY	0	0	0	0	0	0	

1) NSIC stands for Nepal Standard Industrial Classification.

2) Registered establishments only.

3) Includes "Not reported", "Unknown" and so on.



Table 3-2 Number of Persons Engaged by Section of Industrial Classification, Working Days for the last one year and Local Level.

District and Local Level	Section of NSIC <sup>1)</sup>					
	C					
	Manufacturing					
	Working Days for the last one year (Operating through the year)					
	Total	Less than 300 days	300 to 319 days	320 to 349 days	350 days or more	Not Stated <sup>2)</sup>
Sudurpashchim Province						
Total	20,922	4,116	4,432	6,555	5,252	567
Sub-Metropolitan City	3,357	366	989	1,284	486	232
Municipality	12,483	2,378	2,558	3,629	3,613	305
Rural Municipality	5,082	1,372	885	1,642	1,153	30
701 Bajura						
Total	1,059	327	267	184	281	0
Municipality	590	132	167	112	179	0
Rural Municipality	469	195	100	72	102	0
702 Bajhang						
Total	1,683	525	384	398	358	18
Municipality	513	143	157	123	90	0
Rural Municipality	1,170	382	227	275	268	18
703 Darchula						
Total	1,019	159	118	304	428	10
Municipality	509	99	45	157	198	10
Rural Municipality	510	60	73	147	230	0
704 Baitadi						
Total	707	127	141	142	297	0
Municipality	497	75	93	84	245	0
Rural Municipality	210	52	48	58	52	0
705 Dadeldhura						
Total	1,326	320	233	305	259	209
Municipality	725	126	90	144	156	209
Rural Municipality	601	194	143	161	103	0

1) NSIC stands for Nepal Standard Industrial Classification.

2) Includes "Not reported ", "Unknown" and so on.

Table 3-2 Number of Persons Engaged by Section of Industrial Classification, Working Days for the last one year and Local Level.

District and Local Level	Section of NSIC <sup>1)</sup>					
	C					
	Manufacturing					
	Working Days for the last one year (Operating through the year)					
	Total	Less than 300 days	300 to 319 days	320 to 349 days	350 days or more	Not Stated <sup>2)</sup>
<b>706 Doti</b>						
Total	572	99	55	210	206	2
Municipality	321	49	13	147	112	0
Rural Municipality	251	50	42	63	94	2
<b>707 Achham</b>						
Total	611	152	165	217	77	0
Municipality	415	84	112	161	58	0
Rural Municipality	196	68	53	56	19	0
<b>708 Kailali</b>						
Total	9,299	1,402	2,314	3,334	1,947	302
Sub-Metropolitan City	3,357	366	989	1,284	486	232
Municipality	4,555	717	1,153	1,367	1,248	70
Rural Municipality	1,387	319	172	683	213	0
<b>709 Kanchanpur</b>						
Total	4,646	1,005	755	1,461	1,399	26
Municipality	4,358	953	728	1,334	1,327	16
Rural Municipality	288	52	27	127	72	10

1) NSIC stands for Nepal Standard Industrial Classification.

2) Includes "Not reported", "Unknown" and so on.

Table 3-2 Number of Persons Engaged by Section of Industrial Classification, Working Days for the last one year and Local Level.

District and Local Level	Section of NSIC <sup>1)</sup>						Not Stated <sup>2)</sup>
	C						
	Manufacturing						
	Working Days for the last one year (Operating through the year)						
	Total	Less than 300 days	300 to 319 days	320 to 349 days	350 days or more		
Bajura District	1,059	327	267	184	281	0	
70101 HIMALI RURAL MUNICIPALITY	44	0	3	6	35	0	
70102 GAUMUL RURAL MUNICIPALITY	97	59	21	11	6	0	
70103 BUDHINANDA MUNICIPALITY	241	34	70	61	76	0	
70104 SWAMIKARTIK KHAPAR RURAL MUNICIPALITY	37	1	2	30	4	0	
70105 JAGANNATH RURAL MUNICIPALITY	92	36	45	8	3	0	
70106 BADIMALIKA MUNICIPALITY	179	25	48	44	62	0	
70107 KHAPTAD CHHEDEDAHA RURAL MUNICIPALITY	199	99	29	17	54	0	
70108 BUDHIGANGA MUNICIPALITY	78	24	23	1	30	0	
70109 TRIBENI MUNICIPALITY	92	49	26	6	11	0	
Bajhang District	1,683	525	384	398	358	18	
70201 SAIPAL RURAL MUNICIPALITY	0	0	0	0	0	0	
70202 BUNGAL MUNICIPALITY	158	61	11	34	52	0	
70203 SURMA RURAL MUNICIPALITY	57	45	1	0	9	2	
70204 TALKOT RURAL MUNICIPALITY	132	43	19	14	56	0	
70205 MASTA RURAL MUNICIPALITY	85	29	23	17	16	0	
70206 JAYAPRITHBI MUNICIPALITY	355	82	146	89	38	0	
70207 CHHABIS PATHIBHARA RURAL MUNICIPALITY	90	35	15	17	21	2	
70208 DURGATHALI RURAL MUNICIPALITY	180	16	38	84	39	3	
70209 KEDARSYUN RURAL MUNICIPALITY	190	70	66	46	6	2	
70210 BITTHADCHIR RURAL MUNICIPALITY	199	49	32	69	48	1	
70211 THALARA RURAL MUNICIPALITY	114	78	14	9	11	2	
70212 KHAPTAD CHHANNA RURAL MUNICIPALITY	123	17	19	19	62	6	
Darchula District	1,019	159	118	304	428	10	
70301 BYAS RURAL MUNICIPALITY	35	4	7	14	10	0	
70302 DUHUN RURAL MUNICIPALITY	18	2	7	2	7	0	
70303 MAHAKALI MUNICIPALITY	341	49	31	136	115	10	
70304 NAUGAD RURAL MUNICIPALITY	71	5	13	36	17	0	
70305 APIHIMAL RURAL MUNICIPALITY	21	0	0	8	13	0	
70306 MARMA RURAL MUNICIPALITY	62	11	12	20	19	0	
70307 SHAILYASHIKHAR MUNICIPALITY	168	50	14	21	83	0	
70308 MALIKARJUN RURAL MUNICIPALITY	214	19	27	53	115	0	
70309 LEKAM RURAL MUNICIPALITY	89	19	7	14	49	0	
Baitadi District	707	127	141	142	297	0	
70401 DILASAINI RURAL MUNICIPALITY	58	24	12	17	5	0	
70402 DOGADA KEDAR RURAL MUNICIPALITY	66	10	15	11	30	0	
70403 PUCHAUNDI MUNICIPALITY	75	14	5	1	55	0	
70404 SURNAYA RURAL MUNICIPALITY	18	2	4	8	4	0	
70405 DASHARATHCHAND MUNICIPALITY	216	24	36	20	136	0	
70406 PANCHESHWOR RURAL MUNICIPALITY	40	1	8	19	12	0	
70407 SHIVANATH RURAL MUNICIPALITY	12	4	4	3	1	0	
70408 MELAULI MUNICIPALITY	54	11	3	20	20	0	
70409 PATAM MUNICIPALITY	152	26	49	43	34	0	
70410 SIGAS RURAL MUNICIPALITY	16	11	5	0	0	0	
Dadeldhura District	1,326	320	233	305	259	209	
70501 NAWADURGA RURAL MUNICIPALITY	67	15	13	14	25	0	
70502 AMARGADHI MUNICIPALITY	409	50	54	66	30	209	
70503 AJAYAMERU RURAL MUNICIPALITY	104	43	18	12	31	0	
70504 BHAGESHWOR RURAL MUNICIPALITY	207	35	64	85	23	0	
70505 PARASHURAM MUNICIPALITY	316	76	36	78	126	0	
70506 AALITAL RURAL MUNICIPALITY	164	88	36	26	14	0	
70507 GANYAPDHURA RURAL MUNICIPALITY	59	13	12	24	10	0	
Doti District	572	99	55	210	206	2	
70601 PURBICHOUKI RURAL MUNICIPALITY	39	8	4	2	25	0	
70602 SAYAL RURAL MUNICIPALITY	17	5	0	4	8	0	
70603 AADARSHA RURAL MUNICIPALITY	27	9	8	7	3	0	
70604 SHIKHAR MUNICIPALITY	80	29	9	20	22	0	
70605 DIPAYAL SILGADHI MUNICIPALITY	241	20	4	127	90	0	
70606 K.I. SINGH RURAL MUNICIPALITY	49	0	3	31	15	0	
70607 BOGATAN FUDISAL RURAL MUNICIPALITY	20	3	4	10	3	0	
70608 BADI KEDAR RURAL MUNICIPALITY	37	14	14	3	6	0	
70609 JORAYAL RURAL MUNICIPALITY	62	11	9	6	34	2	

1) NSIC stands for Nepal Standard Industrial Classification.

2) Includes "Not reported ", "Unknown" and so on.

Table 3-2 Number of Persons Engaged by Section of Industrial Classification, Working Days for the last one year and Local Level.

District and Local Level	Section of NSIC <sup>1)</sup>						Not Stated <sup>2)</sup>
	C						
	Manufacturing						
	Working Days for the last one year (Operating through the year)						
	Total	Less than 300 days	300 to 319 days	320 to 349 days	350 days or more		
Achham District	611	152	165	217	77	0	
70701 PANCHDEBAL BINAYAK MUNICIPALITY	63	20	21	4	18	0	
70702 RAMAROSHAN RURAL MUNICIPALITY	53	18	17	16	2	0	
70703 MELLEKH RURAL MUNICIPALITY	26	10	10	6	0	0	
70704 SANPHEBAGAR MUNICIPALITY	173	39	41	67	26	0	
70705 CHAURPATI RURAL MUNICIPALITY	46	11	13	13	9	0	
70706 MANGALSEN MUNICIPALITY	155	14	40	87	14	0	
70707 BANNIGADHI JAYAGADH RURAL MUNICIPALITY	26	8	7	5	6	0	
70708 KAMAL BAZAR MUNICIPALITY	24	11	10	3	0	0	
70709 DHAKARI RURAL MUNICIPALITY	25	15	5	5	0	0	
70710 TURMAKHAND RURAL MUNICIPALITY	20	6	1	11	2	0	
Kailali West District	9,299	1,402	2,314	3,334	1,947	302	
70801 MOHANYAL RURAL MUNICIPALITY	41	14	4	5	18	0	
70802 CHURE RURAL MUNICIPALITY	76	24	9	29	14	0	
70803 GODAWARI MUNICIPALITY	1,459	432	275	494	188	70	
70804 GAURIGANGA MUNICIPALITY	326	14	50	137	125	0	
70805 GHODAGHODI MUNICIPALITY	331	14	48	186	83	0	
70806 BARDAGORIYA RURAL MUNICIPALITY	146	25	30	67	24	0	
70807 LAMKI CHUHA MUNICIPALITY	895	167	80	288	360	0	
70808 JANAKI RURAL MUNICIPALITY	322	80	69	100	73	0	
70809 JOSHIPUR RURAL MUNICIPALITY	422	43	45	310	24	0	
70810 TIKAPUR MUNICIPALITY	1,353	47	689	186	431	0	
70811 BHAJANI MUNICIPALITY	191	43	11	76	61	0	
70812 KAILARI RURAL MUNICIPALITY	380	133	15	172	60	0	
70813 DHANGADHI SUB-METROPOLITAN CITY	3,357	366	989	1,284	486	232	
Kanchanpur District	4,646	1,005	755	1,461	1,399	26	
70901 KRISHNAPUR MUNICIPALITY	417	151	35	146	71	14	
70902 SHUKLAPHANTA MUNICIPALITY	458	55	46	106	251	0	
70903 BEDKOT MUNICIPALITY	309	31	24	127	127	0	
70904 BHIMDATTA MUNICIPALITY	1,801	368	548	546	339	0	
70905 MAHAKALI MUNICIPALITY	274	20	26	55	173	0	
70906 LALJHADI RURAL MUNICIPALITY	181	48	0	83	40	10	
70907 PUNARBAS MUNICIPALITY	284	12	17	92	161	2	
70908 BELOURI MUNICIPALITY	815	316	32	262	205	0	
70909 BELDANDI RURAL MUNICIPALITY	107	4	27	44	32	0	

1) NSIC stands for Nepal Standard Industrial Classification.

2) Includes "Not reported", "Unknown" and so on.

Table 3-2 Number of Persons Engaged by Section of Industrial Classification, Working Days for the last one year and Local Level.

District and Local Level	Section of NSIC <sup>1)</sup>					
	B+D+E+F					
	Mining, Electricity, Gas, Water supply & Construction					
	Working Days for the last one year (Operating through the year)					
	Total	Less than 300 days	300 to 319 days	320 to 349 days	350 days or more	Not Stated <sup>2)</sup>
<b>Sudurpashchim Province</b>						
Total	2,729	559	724	291	813	342
Sub-Metropolitan City	373	11	120	62	33	147
Municipality	1,832	392	541	166	561	172
Rural Municipality	524	156	63	63	219	23
<b>701 Bajura</b>						
Total	65	9	4	21	31	0
Municipality	9	1	4	0	4	0
Rural Municipality	56	8	0	21	27	0
<b>702 Bajhang</b>						
Total	267	98	8	25	113	23
Municipality	74	41	0	3	30	0
Rural Municipality	193	57	8	22	83	23
<b>703 Darchula</b>						
Total	259	47	5	5	111	91
Municipality	182	5	3	5	78	91
Rural Municipality	77	42	2	0	33	0
<b>704 Baitadi</b>						
Total	99	9	12	1	77	0
Municipality	93	9	12	1	71	0
Rural Municipality	6	0	0	0	6	0
<b>705 Dadeldhura</b>						
Total	218	69	22	10	36	81
Municipality	191	61	19	9	21	81
Rural Municipality	27	8	3	1	15	0

1) NSIC stands for Nepal Standard Industrial Classification.

2) Includes "Not reported ", "Unknown" and so on.

Table 3-2 Number of Persons Engaged by Section of Industrial Classification, Working Days for the last one year and Local Level.

District and Local Level	Section of NSIC <sup>1)</sup>					
	B+D+E+F					
	Mining, Electricity, Gas, Water supply & Construction					
	Working Days for the last one year (Operating through the year)					
	Total	Less than 300 days	300 to 319 days	320 to 349 days	350 days or more	Not Stated <sup>2)</sup>
<b>706 Doti</b>						
Total	399	198	26	63	112	0
Municipality	327	175	0	54	98	0
Rural Municipality	72	23	26	9	14	0
<b>707 Achham</b>						
Total	97	25	38	14	20	0
Municipality	70	15	30	9	16	0
Rural Municipality	27	10	8	5	4	0
<b>708 Kailali</b>						
Total	822	40	390	105	140	147
Sub-Metropolitan City	373	11	120	62	33	147
Municipality	389	23	256	40	70	0
Rural Municipality	60	6	14	3	37	0
<b>709 Kanchanpur</b>						
Total	503	64	219	47	173	0
Municipality	497	62	217	45	173	0
Rural Municipality	6	2	2	2	0	0

1) NSIC stands for Nepal Standard Industrial Classification.

2) Includes "Not reported", "Unknown" and so on.

Table 3-2 Number of Persons Engaged by Section of Industrial Classification, Working Days for the last one year and Local Level.

District and Local Level	Section of NSIC <sup>1)</sup>					
	B+D+E+F					
	Mining, Electricity, Gas, Water supply & Construction					
	Working Days for the last one year (Operating through the year)					
	Total	Less than 300 days	300 to 319 days	320 to 349 days	350 days or more	Not Stated <sup>2)</sup>
Bajura District	65	9	4	21	31	0
70101 HIMALI RURAL MUNICIPALITY	1	1	0	0	0	0
70102 GAUMUL RURAL MUNICIPALITY	19	7	0	0	12	0
70103 BUDHINANDA MUNICIPALITY	0	0	0	0	0	0
70104 SWAMIKARTIK KHAPAR RURAL MUNICIPALITY	0	0	0	0	0	0
70105 JAGANNATH RURAL MUNICIPALITY	3	0	0	0	3	0
70106 BADIMALIKA MUNICIPALITY	6	0	4	0	2	0
70107 KHAPTAD CHHEDEDAHA RURAL MUNICIPALITY	33	0	0	21	12	0
70108 BUDHIGANGA MUNICIPALITY	3	1	0	0	2	0
70109 TRIBENI MUNICIPALITY	0	0	0	0	0	0
Bajhang District	267	98	8	25	113	23
70201 SAIPAL RURAL MUNICIPALITY	0	0	0	0	0	0
70202 BUNGAL MUNICIPALITY	24	3	0	0	21	0
70203 SURMA RURAL MUNICIPALITY	31	0	0	3	10	18
70204 TALKOT RURAL MUNICIPALITY	17	10	0	0	7	0
70205 MASTA RURAL MUNICIPALITY	19	5	4	0	10	0
70206 JAYAPRITHBI MUNICIPALITY	50	38	0	3	9	0
70207 CHHABIS PATHIBHARA RURAL MUNICIPALITY	31	3	2	0	26	0
70208 DURGATHALI RURAL MUNICIPALITY	37	16	0	19	0	2
70209 KEDARSYUN RURAL MUNICIPALITY	8	3	2	0	3	0
70210 BITTHADCHIR RURAL MUNICIPALITY	11	9	0	0	2	0
70211 THALARA RURAL MUNICIPALITY	12	8	0	0	4	0
70212 KHAPTAD CHHANNA RURAL MUNICIPALITY	27	3	0	0	21	3
Darchula District	259	47	5	5	111	91
70301 BYAS RURAL MUNICIPALITY	5	0	2	0	3	0
70302 DUHUN RURAL MUNICIPALITY	5	0	0	0	5	0
70303 MAHAKALI MUNICIPALITY	65	1	3	5	56	0
70304 NAUGAD RURAL MUNICIPALITY	3	0	0	0	3	0
70305 APIHIMAL RURAL MUNICIPALITY	7	0	0	0	7	0
70306 MARMA RURAL MUNICIPALITY	9	3	0	0	6	0
70307 SHAILYASHIKHAR MUNICIPALITY	117	4	0	0	22	91
70308 MALIKARJUN RURAL MUNICIPALITY	15	9	0	0	6	0
70309 LEKAM RURAL MUNICIPALITY	33	30	0	0	3	0
Baitadi District	99	9	12	1	77	0
70401 DILASAINI RURAL MUNICIPALITY	0	0	0	0	0	0
70402 DOGADA KEDAR RURAL MUNICIPALITY	1	0	0	0	1	0
70403 PUCHAUNDI MUNICIPALITY	11	0	0	0	11	0
70404 SURNAYA RURAL MUNICIPALITY	5	0	0	0	5	0
70405 DASHARATHCHAND MUNICIPALITY	78	9	9	1	59	0
70406 PANCHESHWOR RURAL MUNICIPALITY	0	0	0	0	0	0
70407 SHIVANATH RURAL MUNICIPALITY	0	0	0	0	0	0
70408 MELAULI MUNICIPALITY	1	0	0	0	1	0
70409 PATAM MUNICIPALITY	3	0	3	0	0	0
70410 SIGAS RURAL MUNICIPALITY	0	0	0	0	0	0
Dadeldhura District	218	69	22	10	36	81
70501 NAWADURGA RURAL MUNICIPALITY	5	5	0	0	0	0
70502 AMARGADHI MUNICIPALITY	97	3	13	0	0	81
70503 AJAYAMERU RURAL MUNICIPALITY	0	0	0	0	0	0
70504 BHAGESHWOR RURAL MUNICIPALITY	5	3	0	0	2	0
70505 PARASHURAM MUNICIPALITY	94	58	6	9	21	0
70506 AALITAL RURAL MUNICIPALITY	14	0	0	1	13	0
70507 GANYAPDHURA RURAL MUNICIPALITY	3	0	3	0	0	0
Doti District	399	198	26	63	112	0
70601 PURBICHOUKI RURAL MUNICIPALITY	17	0	6	9	2	0
70602 SAYAL RURAL MUNICIPALITY	5	4	0	0	1	0
70603 AADARSHA RURAL MUNICIPALITY	13	13	0	0	0	0
70604 SHIKHAR MUNICIPALITY	6	0	0	1	5	0
70605 DIPAYAL SILGADHI MUNICIPALITY	321	175	0	53	93	0
70606 K.I. SINGH RURAL MUNICIPALITY	4	2	0	0	2	0
70607 BOGATAN FUDISAL RURAL MUNICIPALITY	12	1	6	0	5	0
70608 BADI KEDAR RURAL MUNICIPALITY	1	0	0	0	1	0
70609 JORAYAL RURAL MUNICIPALITY	20	3	14	0	3	0

1) NSIC stands for Nepal Standard Industrial Classification.

2) Includes "Not reported ", "Unknown" and so on.

Table 3-2 Number of Persons Engaged by Section of Industrial Classification, Working Days for the last one year and Local Level.

District and Local Level	Section of NSIC <sup>1)</sup>					
	B+D+E+F					
	Mining, Electricity, Gas, Water supply & Construction					
	Working Days for the last one year (Operating through the year)					
	Total	Less than 300 days	300 to 319 days	320 to 349 days	350 days or more	Not Stated <sup>2)</sup>
Achham District	97	25	38	14	20	0
70701 PANCHDEBAL BINAYAK MUNICIPALITY	14	4	0	0	10	0
70702 RAMAROSHAN RURAL MUNICIPALITY	17	9	8	0	0	0
70703 MELLEKH RURAL MUNICIPALITY	8	0	0	5	3	0
70704 SANPHEBAGAR MUNICIPALITY	31	1	27	0	3	0
70705 CHAURPATI RURAL MUNICIPALITY	2	1	0	0	1	0
70706 MANGALSEN MUNICIPALITY	13	7	3	0	3	0
70707 BANNIGADHI JAYAGADH RURAL MUNICIPALITY	0	0	0	0	0	0
70708 KAMAL BAZAR MUNICIPALITY	12	3	0	9	0	0
70709 DHAKARI RURAL MUNICIPALITY	0	0	0	0	0	0
70710 TURMAKHAND RURAL MUNICIPALITY	0	0	0	0	0	0
Kailali West District	822	40	390	105	140	147
70801 MOHANYAL RURAL MUNICIPALITY	0	0	0	0	0	0
70802 CHURE RURAL MUNICIPALITY	1	1	0	0	0	0
70803 GODAWARI MUNICIPALITY	71	0	40	2	29	0
70804 GAURIGANGA MUNICIPALITY	15	0	2	11	2	0
70805 GHODAGHODI MUNICIPALITY	51	0	1	15	35	0
70806 BARDAGORIYA RURAL MUNICIPALITY	2	2	0	0	0	0
70807 LAMKI CHUHA MUNICIPALITY	135	23	101	7	4	0
70808 JANAKI RURAL MUNICIPALITY	43	3	13	3	24	0
70809 JOSHIPUR RURAL MUNICIPALITY	14	0	1	0	13	0
70810 TIKAPUR MUNICIPALITY	112	0	112	0	0	0
70811 BHAJANI MUNICIPALITY	5	0	0	5	0	0
70812 KAILARI RURAL MUNICIPALITY	0	0	0	0	0	0
70813 DHANGADHI SUB-METROPOLITAN CITY	373	11	120	62	33	147
Kanchanpur District	503	64	219	47	173	0
70901 KRISHNAPUR MUNICIPALITY	0	0	0	0	0	0
70902 SHUKLAPHANTA MUNICIPALITY	9	7	0	2	0	0
70903 BEDKOT MUNICIPALITY	54	1	5	16	32	0
70904 BHIMDATTA MUNICIPALITY	394	43	198	12	141	0
70905 MAHAKALI MUNICIPALITY	25	0	12	13	0	0
70906 LALJHADI RURAL MUNICIPALITY	6	2	2	2	0	0
70907 PUNARBAS MUNICIPALITY	0	0	0	0	0	0
70908 BELOURI MUNICIPALITY	15	11	2	2	0	0
70909 BELDANDI RURAL MUNICIPALITY	0	0	0	0	0	0

1) NSIC stands for Nepal Standard Industrial Classification.

2) Includes "Not reported", "Unknown" and so on.



Table 3-2 Number of Persons Engaged by Section of Industrial Classification, Working Days for the last one year and Local Level.

District and Local Level	Section of NSIC <sup>1)</sup>					
	G					
	Wholesale and Retail Trade					
	Working Days for the last one year (Operating through the year)					
	Total	Less than 300 days	300 to 319 days	320 to 349 days	350 days or more	Not Stated <sup>2)</sup>
<b>Sudurpashchim Province</b>						
Total	59,777	9,708	12,210	19,767	16,290	1,802
Sub-Metropolitan City	8,494	1,109	3,021	2,672	921	771
Municipality	35,312	5,076	6,744	11,703	10,863	926
Rural Municipality	15,971	3,523	2,445	5,392	4,506	105
<b>701 Bajura</b>						
Total	3,169	626	870	603	1,070	0
Municipality	1,955	203	635	335	782	0
Rural Municipality	1,214	423	235	268	288	0
<b>702 Bajhang</b>						
Total	4,719	1,523	996	1,171	954	75
Municipality	1,636	432	430	489	282	3
Rural Municipality	3,083	1,091	566	682	672	72
<b>703 Darchula</b>						
Total	2,760	320	275	1,226	937	2
Municipality	1,277	151	88	593	443	2
Rural Municipality	1,483	169	187	633	494	0
<b>704 Baitadi</b>						
Total	3,309	535	520	721	1,505	28
Municipality	2,119	288	306	364	1,140	21
Rural Municipality	1,190	247	214	357	365	7
<b>705 Dadeldhura</b>						
Total	3,188	574	274	650	903	787
Municipality	2,075	299	152	331	519	774
Rural Municipality	1,113	275	122	319	384	13

1) NSIC stands for Nepal Standard Industrial Classification.

2) Includes "Not reported", "Unknown" and so on.

Table 3-2 Number of Persons Engaged by Section of Industrial Classification, Working Days for the last one year and Local Level.

District and Local Level	Section of NSIC <sup>1)</sup>					
	G					
	Wholesale and Retail Trade					
	Working Days for the last one year (Operating through the year)					
	Total	Less than 300 days	300 to 319 days	320 to 349 days	350 days or more	Not Stated <sup>2)</sup>
<b>706 Doti</b>						
Total	2,965	424	268	1,104	1,155	14
Municipality	1,419	200	87	634	497	1
Rural Municipality	1,546	224	181	470	658	13
<b>707 Achham</b>						
Total	3,599	771	713	1,184	915	16
Municipality	1,984	402	402	690	474	16
Rural Municipality	1,615	369	311	494	441	0
<b>708 Kailali</b>						
Total	24,689	3,191	6,467	9,162	5,029	840
Sub-Metropolitan City	8,494	1,109	3,021	2,672	921	771
Municipality	12,269	1,434	2,890	4,670	3,206	69
Rural Municipality	3,926	648	556	1,820	902	0
<b>709 Kanchanpur</b>						
Total	11,379	1,744	1,827	3,946	3,822	40
Municipality	10,578	1,667	1,754	3,597	3,520	40
Rural Municipality	801	77	73	349	302	0

1) NSIC stands for Nepal Standard Industrial Classification.

2) Includes "Not reported ", "Unknown" and so on.

Table 3-2 Number of Persons Engaged by Section of Industrial Classification, Working Days for the last one year and Local Level.

District and Local Level	Section of NSIC <sup>1)</sup>					
	G					
	Wholesale and Retail Trade					
	Working Days for the last one year (Operating through the year)					
	Total	Less than 300 days	300 to 319 days	320 to 349 days	350 days or more	Not Stated <sup>2)</sup>
Bajura District	3,169	626	870	603	1,070	0
70101 HIMALI RURAL MUNICIPALITY	147	16	16	29	86	0
70102 GAUMUL RURAL MUNICIPALITY	215	75	77	55	8	0
70103 BUDHINANDA MUNICIPALITY	600	83	150	113	254	0
70104 SWAMIKARTIK KHAPAR RURAL MUNICIPALITY	199	31	21	112	35	0
70105 JAGANNATH RURAL MUNICIPALITY	265	205	47	7	6	0
70106 BADIMALIKA MUNICIPALITY	626	17	324	80	205	0
70107 KHAPTAD CHHEDEDAHA RURAL MUNICIPALITY	388	96	74	65	153	0
70108 BUDHIGANGA MUNICIPALITY	448	36	110	88	214	0
70109 TRIBENI MUNICIPALITY	281	67	51	54	109	0
Bajhang District	4,719	1,523	996	1,171	954	75
70201 SAIPAL RURAL MUNICIPALITY	61	21	13	17	10	0
70202 BUNGAL MUNICIPALITY	564	173	110	121	159	1
70203 SURMA RURAL MUNICIPALITY	336	215	8	16	79	18
70204 TALKOT RURAL MUNICIPALITY	309	133	76	50	46	4
70205 MASTA RURAL MUNICIPALITY	367	170	59	79	53	6
70206 JAYAPRITHBI MUNICIPALITY	1,072	259	320	368	123	2
70207 CHHABIS PATHIBHARA RURAL MUNICIPALITY	346	48	48	113	130	7
70208 DURGATHALI RURAL MUNICIPALITY	284	45	83	104	37	15
70209 KEDARSYUN RURAL MUNICIPALITY	593	192	136	160	97	8
70210 BITTHADCHIR RURAL MUNICIPALITY	362	118	74	60	105	5
70211 THALARA RURAL MUNICIPALITY	162	79	36	29	18	0
70212 KHAPTAD CHHANNA RURAL MUNICIPALITY	263	70	33	54	97	9
Darchula District	2,760	320	275	1,226	937	2
70301 BYAS RURAL MUNICIPALITY	146	10	66	59	11	0
70302 DUHUN RURAL MUNICIPALITY	153	46	40	41	26	0
70303 MAHAKALI MUNICIPALITY	865	69	52	497	245	2
70304 NAUGAD RURAL MUNICIPALITY	517	21	6	348	142	0
70305 APIHIMAL RURAL MUNICIPALITY	89	8	7	44	30	0
70306 MARMA RURAL MUNICIPALITY	198	46	32	65	55	0
70307 SHAILYASHIKHAR MUNICIPALITY	412	82	36	96	198	0
70308 MALIKARJUN RURAL MUNICIPALITY	208	18	24	15	151	0
70309 LEKAM RURAL MUNICIPALITY	172	20	12	61	79	0
Baitadi District	3,309	535	520	721	1,505	28
70401 DILASAINI RURAL MUNICIPALITY	252	68	37	120	23	4
70402 DOGADA KEDAR RURAL MUNICIPALITY	395	65	55	66	209	0
70403 PUCHAUNDI MUNICIPALITY	555	97	12	9	430	7
70404 SURNAYA RURAL MUNICIPALITY	254	71	40	70	72	1
70405 DASHARATHCHAND MUNICIPALITY	820	94	134	72	511	9
70406 PANCHESHWOR RURAL MUNICIPALITY	111	8	20	50	32	1
70407 SHIVANATH RURAL MUNICIPALITY	98	10	37	35	16	0
70408 MELAULI MUNICIPALITY	263	41	21	91	110	0
70409 PATAM MUNICIPALITY	481	56	139	192	89	5
70410 SIGAS RURAL MUNICIPALITY	80	25	25	16	13	1
Dadeldhura District	3,188	574	274	650	903	787
70501 NAWADURGA RURAL MUNICIPALITY	299	83	14	64	128	10
70502 AMARGADHI MUNICIPALITY	1,294	122	104	135	179	754
70503 AJAYAMERU RURAL MUNICIPALITY	198	73	24	55	46	0
70504 BHAGESHWOR RURAL MUNICIPALITY	159	31	41	57	28	2
70505 PARASHURAM MUNICIPALITY	781	177	48	196	340	20
70506 AALITAL RURAL MUNICIPALITY	158	55	27	33	42	1
70507 GANYAPDHURA RURAL MUNICIPALITY	299	33	16	110	140	0
Doti District	2,965	424	268	1,104	1,155	14
70601 PURBICHOUKI RURAL MUNICIPALITY	208	38	3	9	158	0
70602 SAYAL RURAL MUNICIPALITY	161	13	8	112	28	0
70603 AADARSHA RURAL MUNICIPALITY	234	32	25	96	81	0
70604 SHIKHAR MUNICIPALITY	420	113	58	113	135	1
70605 DIPAYAL SILGADHI MUNICIPALITY	999	87	29	521	362	0
70606 K.I. SINGH RURAL MUNICIPALITY	252	18	7	133	94	0
70607 BOGATAN FUDISAL RURAL MUNICIPALITY	204	21	34	58	91	0
70608 BADI KEDAR RURAL MUNICIPALITY	213	59	46	22	86	0
70609 JORAYAL RURAL MUNICIPALITY	274	43	58	40	120	13

1) NSIC stands for Nepal Standard Industrial Classification.

2) Includes "Not reported", "Unknown" and so on.

Table 3-2 Number of Persons Engaged by Section of Industrial Classification, Working Days for the last one year and Local Level.

District and Local Level	Section of NSIC <sup>1)</sup>						Not Stated <sup>2)</sup>
	G						
	Wholesale and Retail Trade						
	Working Days for the last one year (Operating through the year)						
	Total	Less than 300 days	300 to 319 days	320 to 349 days	350 days or more		
Achham District	3,599	771	713	1,184	915	16	
70701 PANCHDEBAL BINAYAK MUNICIPALITY	261	134	60	26	35	6	
70702 RAMAROSHAN RURAL MUNICIPALITY	398	85	105	149	59	0	
70703 MELLEKH RURAL MUNICIPALITY	175	74	60	35	6	0	
70704 SANPHEBAGAR MUNICIPALITY	835	144	136	274	278	3	
70705 CHAURPATI RURAL MUNICIPALITY	283	39	46	78	120	0	
70706 MANGALSEN MUNICIPALITY	624	79	86	305	154	0	
70707 BANNIGADHI JAYAGADH RURAL MUNICIPALITY	210	33	24	73	80	0	
70708 KAMAL BAZAR MUNICIPALITY	264	45	120	85	7	7	
70709 DHAKARI RURAL MUNICIPALITY	296	103	49	95	49	0	
70710 TURMAKHAND RURAL MUNICIPALITY	253	35	27	64	127	0	
Kailali West District	24,689	3,191	6,467	9,162	5,029	840	
70801 MOHANYAL RURAL MUNICIPALITY	318	37	55	77	149	0	
70802 CHURE RURAL MUNICIPALITY	390	45	66	188	91	0	
70803 GODAWARI MUNICIPALITY	2,995	545	414	1,448	558	30	
70804 GAURIGANGA MUNICIPALITY	1,110	20	143	477	455	15	
70805 GHODAGHODI MUNICIPALITY	1,596	154	128	852	462	0	
70806 BARDAGORIYA RURAL MUNICIPALITY	714	33	107	444	130	0	
70807 LAMKI CHUHA MUNICIPALITY	2,352	411	281	896	764	0	
70808 JANAKI RURAL MUNICIPALITY	791	123	75	449	144	0	
70809 JOSHIPUR RURAL MUNICIPALITY	898	235	193	405	65	0	
70810 TIKAPUR MUNICIPALITY	3,415	213	1,865	654	659	24	
70811 BHAJANI MUNICIPALITY	801	91	59	343	308	0	
70812 KAILARI RURAL MUNICIPALITY	815	175	60	257	323	0	
70813 DHANGADHI SUB-METROPOLITAN CITY	8,494	1,109	3,021	2,672	921	771	
Kanchanpur District	11,379	1,744	1,827	3,946	3,822	40	
70901 KRISHNAPUR MUNICIPALITY	815	100	72	375	260	8	
70902 SHUKLAPHANTA MUNICIPALITY	879	230	172	265	208	4	
70903 BEDKOT MUNICIPALITY	1,126	179	131	454	362	0	
70904 BHIMDATTA MUNICIPALITY	4,446	893	1,155	1,261	1,109	28	
70905 MAHAKALI MUNICIPALITY	1,021	90	87	234	610	0	
70906 LALJHADI RURAL MUNICIPALITY	448	63	9	193	183	0	
70907 PUNARBAS MUNICIPALITY	1,387	83	51	535	718	0	
70908 BELOURI MUNICIPALITY	904	92	86	473	253	0	
70909 BELDANDI RURAL MUNICIPALITY	353	14	64	156	119	0	

1) NSIC stands for Nepal Standard Industrial Classification.

2) Includes "Not reported", "Unknown" and so on.

Table 3-2 Number of Persons Engaged by Section of Industrial Classification, Working Days for the last one year and Local Level.

District and Local Level	Section of NSIC <sup>1)</sup>					
	H+J					
	Transportation and Storage, Information and Communication					
	Working Days for the last one year (Operating through the year)					
	Total	Less than 300 days	300 to 319 days	320 to 349 days	350 days or more	Not Stated <sup>2)</sup>
<b>Sudurpashchim Province</b>						
Total	2,246	425	223	194	918	486
Sub-Metropolitan City	311	44	12	38	16	201
Municipality	1,481	216	172	96	717	280
Rural Municipality	454	165	39	60	185	5
<b>701 Bajura</b>						
Total	91	13	13	2	63	0
Municipality	57	6	6	0	45	0
Rural Municipality	34	7	7	2	18	0
<b>702 Bajhang</b>						
Total	166	57	24	0	79	6
Municipality	84	29	12	0	41	2
Rural Municipality	82	28	12	0	38	4
<b>703 Darchula</b>						
Total	233	42	32	44	107	8
Municipality	124	14	23	12	67	8
Rural Municipality	109	28	9	32	40	0
<b>704 Baitadi</b>						
Total	159	14	34	6	104	1
Municipality	120	6	34	2	78	0
Rural Municipality	39	8	0	4	26	1
<b>705 Dadeldhura</b>						
Total	179	26	0	3	38	112
Municipality	142	10	0	0	20	112
Rural Municipality	37	16	0	3	18	0

1) NSIC stands for Nepal Standard Industrial Classification.

2) Includes "Not reported ", "Unknown" and so on.

Table 3-2 Number of Persons Engaged by Section of Industrial Classification, Working Days for the last one year and Local Level.

District and Local Level	Section of NSIC <sup>1)</sup>					
	H+J					
	Transportation and Storage, Information and Communication					
	Working Days for the last one year (Operating through the year)					
	Total	Less than 300 days	300 to 319 days	320 to 349 days	350 days or more	Not Stated <sup>2)</sup>
<b>706 Doti</b>						
Total	179	72	4	8	95	0
Municipality	134	31	0	8	95	0
Rural Municipality	45	41	4	0	0	0
<b>707 Achham</b>						
Total	254	61	65	9	119	0
Municipality	170	28	63	3	76	0
Rural Municipality	84	33	2	6	43	0
<b>708 Kailali</b>						
Total	634	69	38	72	133	322
Sub-Metropolitan City	311	44	12	38	16	201
Municipality	299	21	21	21	115	121
Rural Municipality	24	4	5	13	2	0
<b>709 Kanchanpur</b>						
Total	351	71	13	50	180	37
Municipality	351	71	13	50	180	37
Rural Municipality	0	0	0	0	0	0

1) NSIC stands for Nepal Standard Industrial Classification.

2) Includes "Not reported", "Unknown" and so on.

Table 3-2 Number of Persons Engaged by Section of Industrial Classification, Working Days for the last one year and Local Level.

District and Local Level	Section of NSIC <sup>1)</sup>						Not Stated <sup>2)</sup>
	H+J						
	Transportation and Storage, Information and Communication						
	Working Days for the last one year (Operating through the year)						
	Total	Less than 300 days	300 to 319 days	320 to 349 days	350 days or more		
Bajura District	91	13	13	2	63	0	
70101 HIMALI RURAL MUNICIPALITY	7	7	0	0	0	0	
70102 GAUMUL RURAL MUNICIPALITY	6	0	0	0	6	0	
70103 BUDHINANDA MUNICIPALITY	8	0	0	0	8	0	
70104 SWAMIKARTIK KHAPAR RURAL MUNICIPALITY	4	0	4	0	0	0	
70105 JAGANNATH RURAL MUNICIPALITY	5	0	0	0	5	0	
70106 BADIMALIKA MUNICIPALITY	39	1	1	0	37	0	
70107 KHAPTAD CHHEDEDAHA RURAL MUNICIPALITY	12	0	3	2	7	0	
70108 BUDHIGANGA MUNICIPALITY	4	4	0	0	0	0	
70109 TRIBENI MUNICIPALITY	6	1	5	0	0	0	
Bajhang District	166	57	24	0	79	6	
70201 SAIPAL RURAL MUNICIPALITY	3	3	0	0	0	0	
70202 BUNGAL MUNICIPALITY	17	0	4	0	13	0	
70203 SURMA RURAL MUNICIPALITY	7	0	0	0	7	0	
70204 TALKOT RURAL MUNICIPALITY	7	0	0	0	7	0	
70205 MASTA RURAL MUNICIPALITY	11	11	0	0	0	0	
70206 JAYAPRITHBI MUNICIPALITY	67	29	8	0	28	2	
70207 CHHABIS PATHIBHARA RURAL MUNICIPALITY	7	0	0	0	3	4	
70208 DURGATHALI RURAL MUNICIPALITY	2	0	0	0	2	0	
70209 KEDARSYUN RURAL MUNICIPALITY	10	0	10	0	0	0	
70210 BITTHADCHIR RURAL MUNICIPALITY	5	5	0	0	0	0	
70211 THALARA RURAL MUNICIPALITY	15	7	2	0	6	0	
70212 KHAPTAD CHHANNA RURAL MUNICIPALITY	15	2	0	0	13	0	
Darchula District	233	42	32	44	107	8	
70301 BYAS RURAL MUNICIPALITY	21	5	2	14	0	0	
70302 DUHUN RURAL MUNICIPALITY	5	3	2	0	0	0	
70303 MAHAKALI MUNICIPALITY	103	9	9	10	67	8	
70304 NAUGAD RURAL MUNICIPALITY	8	8	0	0	0	0	
70305 APIHIMAL RURAL MUNICIPALITY	0	0	0	0	0	0	
70306 MARMA RURAL MUNICIPALITY	13	0	3	0	10	0	
70307 SHAILYASHIKHAR MUNICIPALITY	21	5	14	2	0	0	
70308 MALIKARJUN RURAL MUNICIPALITY	21	8	0	0	13	0	
70309 LEKAM RURAL MUNICIPALITY	41	4	2	18	17	0	
Baitadi District	159	14	34	6	104	1	
70401 DILASAINI RURAL MUNICIPALITY	5	5	0	0	0	0	
70402 DOGADA KEDAR RURAL MUNICIPALITY	16	0	0	0	15	1	
70403 PUCHAUNDI MUNICIPALITY	28	6	0	0	22	0	
70404 SURNAYA RURAL MUNICIPALITY	13	3	0	4	6	0	
70405 DASHARATHCHAND MUNICIPALITY	60	0	26	0	34	0	
70406 PANCHESHWOR RURAL MUNICIPALITY	0	0	0	0	0	0	
70407 SHIVANATH RURAL MUNICIPALITY	0	0	0	0	0	0	
70408 MELAULI MUNICIPALITY	0	0	0	0	0	0	
70409 PATAM MUNICIPALITY	32	0	8	2	22	0	
70410 SIGAS RURAL MUNICIPALITY	5	0	0	0	5	0	
Dadeldhura District	179	26	0	3	38	112	
70501 NAWADURGA RURAL MUNICIPALITY	11	9	0	0	2	0	
70502 AMARGADHI MUNICIPALITY	118	7	0	0	8	103	
70503 AJAYAMERU RURAL MUNICIPALITY	1	1	0	0	0	0	
70504 BHAGESHWOR RURAL MUNICIPALITY	7	0	0	3	4	0	
70505 PARASHURAM MUNICIPALITY	24	3	0	0	12	9	
70506 AALITAL RURAL MUNICIPALITY	12	0	0	0	12	0	
70507 GANYAPDHURA RURAL MUNICIPALITY	6	6	0	0	0	0	
Doti District	179	72	4	8	95	0	
70601 PURBICHOUKI RURAL MUNICIPALITY	18	15	3	0	0	0	
70602 SAYAL RURAL MUNICIPALITY	1	1	0	0	0	0	
70603 AADARSHA RURAL MUNICIPALITY	2	2	0	0	0	0	
70604 SHIKHAR MUNICIPALITY	0	0	0	0	0	0	
70605 DIPAYAL SILGADHI MUNICIPALITY	134	31	0	8	95	0	
70606 K.I. SINGH RURAL MUNICIPALITY	0	0	0	0	0	0	
70607 BOGATAN FUDISAL RURAL MUNICIPALITY	14	14	0	0	0	0	
70608 BADI KEDAR RURAL MUNICIPALITY	8	7	1	0	0	0	
70609 JORAYAL RURAL MUNICIPALITY	2	2	0	0	0	0	

1) NSIC stands for Nepal Standard Industrial Classification.

2) Includes "Not reported ", "Unknown" and so on.

Table 3-2 Number of Persons Engaged by Section of Industrial Classification, Working Days for the last one year and Local Level.

District and Local Level	Section of NSIC <sup>1)</sup>					
	H+J					
	Transportation and Storage, Information and Communication					
	Working Days for the last one year (Operating through the year)					
	Total	Less than 300 days	300 to 319 days	320 to 349 days	350 days or more	Not Stated <sup>2)</sup>
Achham District	254	61	65	9	119	0
70701 PANCHDEBAL BINAYAK MUNICIPALITY	21	4	3	0	14	0
70702 RAMAROSHAN RURAL MUNICIPALITY	14	10	0	4	0	0
70703 MELLEKH RURAL MUNICIPALITY	2	0	0	0	2	0
70704 SANPHEBAGAR MUNICIPALITY	27	5	8	0	14	0
70705 CHAURPATI RURAL MUNICIPALITY	7	2	0	0	5	0
70706 MANGALSEN MUNICIPALITY	122	19	52	3	48	0
70707 BANNIGADHI JAYAGADH RURAL MUNICIPALITY	44	4	2	2	36	0
70708 KAMAL BAZAR MUNICIPALITY	0	0	0	0	0	0
70709 DHAKARI RURAL MUNICIPALITY	9	9	0	0	0	0
70710 TURMAKHAND RURAL MUNICIPALITY	8	8	0	0	0	0
Kailali West District	634	69	38	72	133	322
70801 MOHANYAL RURAL MUNICIPALITY	0	0	0	0	0	0
70802 CHURE RURAL MUNICIPALITY	9	0	5	4	0	0
70803 GODAWARI MUNICIPALITY	130	17	2	14	38	59
70804 GAURIGANGA MUNICIPALITY	4	0	1	3	0	0
70805 GHODAGHODI MUNICIPALITY	37	0	1	0	36	0
70806 BARDAGORIYA RURAL MUNICIPALITY	4	0	0	4	0	0
70807 LAMKI CHUHA MUNICIPALITY	38	3	0	0	15	20
70808 JANAKI RURAL MUNICIPALITY	3	3	0	0	0	0
70809 JOSHIPUR RURAL MUNICIPALITY	3	0	0	3	0	0
70810 TIKAPUR MUNICIPALITY	73	1	17	0	13	42
70811 BHAJANI MUNICIPALITY	17	0	0	4	13	0
70812 KAILARI RURAL MUNICIPALITY	5	1	0	2	2	0
70813 DHANGADHI SUB-METROPOLITIAN CITY	311	44	12	38	16	201
Kanchanpur District	351	71	13	50	180	37
70901 KRISHNAPUR MUNICIPALITY	4	0	4	0	0	0
70902 SHUKLAPHANTA MUNICIPALITY	3	3	0	0	0	0
70903 BEDKOT MUNICIPALITY	8	8	0	0	0	0
70904 BHIMDATTA MUNICIPALITY	285	57	9	31	157	31
70905 MAHAKALI MUNICIPALITY	0	0	0	0	0	0
70906 LALJHADI RURAL MUNICIPALITY	0	0	0	0	0	0
70907 PUNARBAS MUNICIPALITY	32	0	0	15	17	0
70908 BELOURI MUNICIPALITY	19	3	0	4	6	6
70909 BELDANDI RURAL MUNICIPALITY	0	0	0	0	0	0

1) NSIC stands for Nepal Standard Industrial Classification.

2) Includes "Not reported ", "Unknown" and so on.



Table 3-2 Number of Persons Engaged by Section of Industrial Classification, Working Days for the last one year and Local Level.

District and Local Level	Section of NSIC <sup>1)</sup>					
	I					
	Accommodation and Food Service					
	Working Days for the last one year (Operating through the year)					
	Total	Less than 300 days	300 to 319 days	320 to 349 days	350 days or more	Not Stated <sup>2)</sup>
<b>Sudurpashchim Province</b>						
Total	16,577	2,790	2,814	5,136	5,192	645
Sub-Metropolitan City	2,602	343	688	808	496	267
Municipality	10,442	1,726	1,699	3,223	3,444	350
Rural Municipality	3,533	721	427	1,105	1,252	28
<b>701 Bajura</b>						
Total	837	98	260	113	366	0
Municipality	600	53	212	64	271	0
Rural Municipality	237	45	48	49	95	0
<b>702 Bajhang</b>						
Total	952	261	231	279	163	18
Municipality	477	87	157	155	77	1
Rural Municipality	475	174	74	124	86	17
<b>703 Darchula</b>						
Total	531	52	24	258	197	0
Municipality	378	36	9	202	131	0
Rural Municipality	153	16	15	56	66	0
<b>704 Baitadi</b>						
Total	630	150	74	101	297	8
Municipality	484	100	49	78	252	5
Rural Municipality	146	50	25	23	45	3
<b>705 Dadeldhura</b>						
Total	976	140	45	135	322	334
Municipality	638	50	26	45	183	334
Rural Municipality	338	90	19	90	139	0

1) NSIC stands for Nepal Standard Industrial Classification.

2) Includes "Not reported ", "Unknown" and so on.

Table 3-2 Number of Persons Engaged by Section of Industrial Classification, Working Days for the last one year and Local Level.

District and Local Level	Section of NSIC <sup>1)</sup>					
	I					
	Accommodation and Food Service					
	Working Days for the last one year (Operating through the year)					
	Total	Less than 300 days	300 to 319 days	320 to 349 days	350 days or more	Not Stated <sup>2)</sup>
<b>706 Doti</b>						
Total	1,051	146	97	306	494	8
Municipality	509	61	14	206	228	0
Rural Municipality	542	85	83	100	266	8
<b>707 Achham</b>						
Total	1,152	247	194	339	372	0
Municipality	825	168	140	251	266	0
Rural Municipality	327	79	54	88	106	0
<b>708 Kailali</b>						
Total	7,268	1,023	1,470	2,573	1,925	277
Sub-Metropolitan City	2,602	343	688	808	496	267
Municipality	3,492	508	687	1,252	1,035	10
Rural Municipality	1,174	172	95	513	394	0
<b>709 Kanchanpur</b>						
Total	3,180	673	419	1,032	1,056	0
Municipality	3,039	663	405	970	1,001	0
Rural Municipality	141	10	14	62	55	0

1) NSIC stands for Nepal Standard Industrial Classification.

2) Includes "Not reported ", "Unknown" and so on.

Table 3-2 Number of Persons Engaged by Section of Industrial Classification, Working Days for the last one year and Local Level.

District and Local Level	Section of NSIC <sup>1)</sup>						Not Stated <sup>2)</sup>
	I						
	Accommodation and Food Service						
	Working Days for the last one year (Operating through the year)						
Total	Less than 300 days	300 to 319 days	320 to 349 days	350 days or more			
Bajura District	837	98	260	113	366	0	
70101 HIMALI RURAL MUNICIPALITY	147	14	32	14	87	0	
70102 GAUMUL RURAL MUNICIPALITY	11	3	4	4	0	0	
70103 BUDHINANDA MUNICIPALITY	191	32	44	18	97	0	
70104 SWAMIKARTIK KHAPAR RURAL MUNICIPALITY	14	0	0	14	0	0	
70105 JAGANNATH RURAL MUNICIPALITY	16	11	3	2	0	0	
70106 BADIMALIKA MUNICIPALITY	310	14	152	27	117	0	
70107 KHAPTAD CHHEDEDAHA RURAL MUNICIPALITY	49	17	9	15	8	0	
70108 BUDHIGANGA MUNICIPALITY	86	5	16	12	53	0	
70109 TRIBENI MUNICIPALITY	13	2	0	7	4	0	
Bajhang District	952	261	231	279	163	18	
70201 SAIPAL RURAL MUNICIPALITY	15	2	3	10	0	0	
70202 BUNGAL MUNICIPALITY	79	30	7	21	21	0	
70203 SURMA RURAL MUNICIPALITY	13	6	0	0	4	3	
70204 TALKOT RURAL MUNICIPALITY	64	24	16	16	8	0	
70205 MASTA RURAL MUNICIPALITY	9	1	0	6	2	0	
70206 JAYAPRITHBI MUNICIPALITY	398	57	150	134	56	1	
70207 CHHABIS PATHIBHARA RURAL MUNICIPALITY	56	14	8	17	13	4	
70208 DURGATHALI RURAL MUNICIPALITY	55	17	13	14	6	5	
70209 KEDARSYUN RURAL MUNICIPALITY	124	43	18	38	22	3	
70210 BITTHADCHIR RURAL MUNICIPALITY	72	41	14	12	3	2	
70211 THALARA RURAL MUNICIPALITY	20	10	0	6	4	0	
70212 KHAPTAD CHHANNA RURAL MUNICIPALITY	47	16	2	5	24	0	
Darchula District	531	52	24	258	197	0	
70301 BYAS RURAL MUNICIPALITY	16	3	4	9	0	0	
70302 DUHUN RURAL MUNICIPALITY	9	3	5	1	0	0	
70303 MAHAKALI MUNICIPALITY	286	10	1	183	92	0	
70304 NAUGAD RURAL MUNICIPALITY	40	0	0	25	15	0	
70305 APIHIMAL RURAL MUNICIPALITY	7	0	1	0	6	0	
70306 MARMA RURAL MUNICIPALITY	34	5	4	17	8	0	
70307 SHAILYASHIKHAR MUNICIPALITY	92	26	8	19	39	0	
70308 MALIKARJUN RURAL MUNICIPALITY	37	2	0	0	35	0	
70309 LEKAM RURAL MUNICIPALITY	10	3	1	4	2	0	
Baitadi District	630	150	74	101	297	8	
70401 DILASAINI RURAL MUNICIPALITY	44	19	9	11	5	0	
70402 DOGADA KEDAR RURAL MUNICIPALITY	50	12	3	1	34	0	
70403 PUCHAUNDI MUNICIPALITY	135	39	4	0	88	4	
70404 SURNAYA RURAL MUNICIPALITY	12	5	0	4	3	0	
70405 DASHARATHCHAND MUNICIPALITY	170	24	25	14	106	1	
70406 PANCHESHWOR RURAL MUNICIPALITY	10	5	0	1	1	3	
70407 SHIVANATH RURAL MUNICIPALITY	9	7	1	1	0	0	
70408 MELAULI MUNICIPALITY	47	12	1	19	15	0	
70409 PATAM MUNICIPALITY	132	25	19	45	43	0	
70410 SIGAS RURAL MUNICIPALITY	21	2	12	5	2	0	
Dadeldhura District	976	140	45	135	322	334	
70501 NAWADURGA RURAL MUNICIPALITY	35	12	3	6	14	0	
70502 AMARGADHI MUNICIPALITY	500	27	17	17	105	334	
70503 AJAYAMERU RURAL MUNICIPALITY	40	18	3	11	8	0	
70504 BHAGESHWOR RURAL MUNICIPALITY	28	10	4	8	6	0	
70505 PARASHURAM MUNICIPALITY	138	23	9	28	78	0	
70506 AALITAL RURAL MUNICIPALITY	66	31	5	13	17	0	
70507 GANYAPDHURA RURAL MUNICIPALITY	169	19	4	52	94	0	
Doti District	1,051	146	97	306	494	8	
70601 PURBICHOUKI RURAL MUNICIPALITY	119	12	2	2	103	0	
70602 SAYAL RURAL MUNICIPALITY	14	1	0	11	2	0	
70603 AADARSHA RURAL MUNICIPALITY	29	11	3	3	12	0	
70604 SHIKHAR MUNICIPALITY	61	20	8	13	20	0	
70605 DIPAYAL SILGADHI MUNICIPALITY	448	41	6	193	208	0	
70606 K.I. SINGH RURAL MUNICIPALITY	78	6	2	40	30	0	
70607 BOGATAN FUDISAL RURAL MUNICIPALITY	35	8	9	9	9	0	
70608 BADI KEDAR RURAL MUNICIPALITY	99	16	34	13	36	0	
70609 JORAYAL RURAL MUNICIPALITY	168	31	33	22	74	8	

1) NSIC stands for Nepal Standard Industrial Classification.

2) Includes "Not reported", "Unknown" and so on.

Table 3-2 Number of Persons Engaged by Section of Industrial Classification, Working Days for the last one year and Local Level.

District and Local Level	Section of NSIC <sup>1)</sup>					
	I					
	Accommodation and Food Service					
	Working Days for the last one year (Operating through the year)					
	Total	Less than 300 days	300 to 319 days	320 to 349 days	350 days or more	Not Stated <sup>2)</sup>
Achham District	1,152	247	194	339	372	0
70701 PANCHDEBAL BINAYAK MUNICIPALITY	141	75	19	16	31	0
70702 RAMAROSHAN RURAL MUNICIPALITY	48	10	8	21	9	0
70703 MELLEKH RURAL MUNICIPALITY	42	21	11	7	3	0
70704 SANPHEBAGAR MUNICIPALITY	248	53	26	51	118	0
70705 CHAURPATI RURAL MUNICIPALITY	44	10	3	12	19	0
70706 MANGALSEN MUNICIPALITY	287	14	23	136	114	0
70707 BANNIGADHI JAYAGADH RURAL MUNICIPALITY	71	6	6	29	30	0
70708 KAMAL BAZAR MUNICIPALITY	149	26	72	48	3	0
70709 DHAKARI RURAL MUNICIPALITY	57	18	15	11	13	0
70710 TURMAKHAND RURAL MUNICIPALITY	65	14	11	8	32	0
Kailali West District	7,268	1,023	1,470	2,573	1,925	277
70801 MOHANYAL RURAL MUNICIPALITY	82	10	4	19	49	0
70802 CHURE RURAL MUNICIPALITY	340	37	29	140	134	0
70803 GODAWARI MUNICIPALITY	1,042	201	165	431	235	10
70804 GAURIGANGA MUNICIPALITY	245	5	19	89	132	0
70805 GHODAGHODI MUNICIPALITY	394	48	29	185	132	0
70806 BARDAGORIYA RURAL MUNICIPALITY	180	10	8	103	59	0
70807 LAMKI CHUHA MUNICIPALITY	783	148	80	285	270	0
70808 JANAKI RURAL MUNICIPALITY	205	37	16	111	41	0
70809 JOSHIPUR RURAL MUNICIPALITY	163	47	29	78	9	0
70810 TIKAPUR MUNICIPALITY	820	64	375	217	164	0
70811 BHAJANI MUNICIPALITY	208	42	19	45	102	0
70812 KAILARI RURAL MUNICIPALITY	204	31	9	62	102	0
70813 DHANGADHI SUB-METROPOLITAN CITY	2,602	343	688	808	496	267
Kanchanpur District	3,180	673	419	1,032	1,056	0
70901 KRISHNAPUR MUNICIPALITY	179	32	9	71	67	0
70902 SHUKLAPHANTA MUNICIPALITY	210	41	41	77	51	0
70903 BEDKOT MUNICIPALITY	197	37	17	106	37	0
70904 BHIMDATTA MUNICIPALITY	1,575	443	288	375	469	0
70905 MAHAKALI MUNICIPALITY	237	45	24	57	111	0
70906 LALJHADI RURAL MUNICIPALITY	89	10	3	35	41	0
70907 PUNARBAS MUNICIPALITY	424	34	11	172	207	0
70908 BELOURI MUNICIPALITY	217	31	15	112	59	0
70909 BELDANDI RURAL MUNICIPALITY	52	0	11	27	14	0

1) NSIC stands for Nepal Standard Industrial Classification.

2) Includes "Not reported", "Unknown" and so on.

Table 3-2 Number of Persons Engaged by Section of Industrial Classification, Working Days for the last one year and Local Level.

District and Local Level	Section of NSIC <sup>1)</sup>					
	K					
	Financial and Insurance					
	Working Days for the last one year (Operating through the year)					
	Total	Less than 300 days	300 to 319 days	320 to 349 days	350 days or more	Not Stated <sup>2)</sup>
<b>Sudurpashchim Province</b>						
Total	7,866	1,874	610	854	449	4,079
Sub-Metropolitan City	1,316	78	127	40	32	1,039
Municipality	5,782	1,377	391	722	312	2,980
Rural Municipality	768	419	92	92	105	60
<b>701 Bajura</b>						
Total	243	200	26	13	4	0
Municipality	198	165	21	8	4	0
Rural Municipality	45	35	5	5	0	0
<b>702 Bajhang</b>						
Total	200	146	8	15	29	2
Municipality	100	100	0	0	0	0
Rural Municipality	100	46	8	15	29	2
<b>703 Darchula</b>						
Total	410	182	26	21	117	64
Municipality	282	91	12	19	96	64
Rural Municipality	128	91	14	2	21	0
<b>704 Baitadi</b>						
Total	381	113	93	38	52	85
Municipality	279	70	79	24	21	85
Rural Municipality	102	43	14	14	31	0
<b>705 Dadeldhura</b>						
Total	347	103	6	3	3	232
Municipality	263	24	4	0	3	232
Rural Municipality	84	79	2	3	0	0

1) NSIC stands for Nepal Standard Industrial Classification.

2) Includes "Not reported ", "Unknown" and so on.

Table 3-2 Number of Persons Engaged by Section of Industrial Classification, Working Days for the last one year and Local Level.

District and Local Level	Section of NSIC <sup>1)</sup>					
	K					
	Financial and Insurance					
	Working Days for the last one year (Operating through the year)					
	Total	Less than 300 days	300 to 319 days	320 to 349 days	350 days or more	Not Stated <sup>2)</sup>
<b>706 Doti</b>						
Total	149	36	17	13	31	52
Municipality	100	23	3	4	21	49
Rural Municipality	49	13	14	9	10	3
<b>707 Achham</b>						
Total	2,354	51	65	148	9	2,081
Municipality	2,312	28	54	144	5	2,081
Rural Municipality	42	23	11	4	4	0
<b>708 Kailali</b>						
Total	2,651	721	234	197	134	1,365
Sub-Metropolitan City	1,316	78	127	40	32	1,039
Municipality	1,153	559	89	136	98	271
Rural Municipality	182	84	18	21	4	55
<b>709 Kanchanpur</b>						
Total	1,131	322	135	406	70	198
Municipality	1,095	317	129	387	64	198
Rural Municipality	36	5	6	19	6	0

1) NSIC stands for Nepal Standard Industrial Classification.

2) Includes "Not reported", "Unknown" and so on.

Table 3-2 Number of Persons Engaged by Section of Industrial Classification, Working Days for the last one year and Local Level.

District and Local Level	Section of NSIC <sup>1)</sup>						Not Stated <sup>2)</sup>
	K						
	Financial and Insurance						
	Working Days for the last one year (Operating through the year)						
Total	Less than 300 days	300 to 319 days	320 to 349 days	350 days or more			
Bajura District	243	200	26	13	4	0	
70101 HIMALI RURAL MUNICIPALITY	4	4	0	0	0	0	
70102 GAUMUL RURAL MUNICIPALITY	9	7	2	0	0	0	
70103 BUDHINANDA MUNICIPALITY	15	6	9	0	0	0	
70104 SWAMIKARTIK KHAPAR RURAL MUNICIPALITY	0	0	0	0	0	0	
70105 JAGANNATH RURAL MUNICIPALITY	18	14	0	4	0	0	
70106 BADIMALIKA MUNICIPALITY	144	129	7	6	2	0	
70107 KHAPTAD CHHEDEDAHA RURAL MUNICIPALITY	14	10	3	1	0	0	
70108 BUDHIGANGA MUNICIPALITY	24	20	0	2	2	0	
70109 TRIBENI MUNICIPALITY	15	10	5	0	0	0	
Bajhang District	200	146	8	15	29	2	
70201 SAIPAL RURAL MUNICIPALITY	0	0	0	0	0	0	
70202 BUNGAL MUNICIPALITY	9	9	0	0	0	0	
70203 SURMA RURAL MUNICIPALITY	0	0	0	0	0	0	
70204 TALKOT RURAL MUNICIPALITY	7	4	3	0	0	0	
70205 MASTA RURAL MUNICIPALITY	14	11	0	0	3	0	
70206 JAYAPRITHBI MUNICIPALITY	91	91	0	0	0	0	
70207 CHHABIS PATHIBHARA RURAL MUNICIPALITY	7	1	2	4	0	0	
70208 DURGATHALI RURAL MUNICIPALITY	3	0	0	3	0	0	
70209 KEDARSYUN RURAL MUNICIPALITY	8	8	0	0	0	0	
70210 BITTHADCHIR RURAL MUNICIPALITY	44	15	0	3	26	0	
70211 THALARA RURAL MUNICIPALITY	12	7	3	2	0	0	
70212 KHAPTAD CHHANNA RURAL MUNICIPALITY	5	0	0	3	0	2	
Darchula District	410	182	26	21	117	64	
70301 BYAS RURAL MUNICIPALITY	1	0	1	0	0	0	
70302 DUHUN RURAL MUNICIPALITY	7	7	0	0	0	0	
70303 MAHAKALI MUNICIPALITY	162	65	12	19	2	64	
70304 NAUGAD RURAL MUNICIPALITY	0	0	0	0	0	0	
70305 APIHIMAL RURAL MUNICIPALITY	14	7	0	2	5	0	
70306 MARMA RURAL MUNICIPALITY	20	17	3	0	0	0	
70307 SHAILYASHIKHAR MUNICIPALITY	120	26	0	0	94	0	
70308 MALIKARJUN RURAL MUNICIPALITY	49	25	10	0	14	0	
70309 LEKAM RURAL MUNICIPALITY	37	35	0	0	2	0	
Baitadi District	381	113	93	38	52	85	
70401 DILASAINI RURAL MUNICIPALITY	1	1	0	0	0	0	
70402 DOGADA KEDAR RURAL MUNICIPALITY	48	10	4	7	27	0	
70403 PUCHAUNDI MUNICIPALITY	23	15	4	3	0	1	
70404 SURNAYA RURAL MUNICIPALITY	35	29	3	3	0	0	
70405 DASHARATHCHAND MUNICIPALITY	160	26	50	0	19	65	
70406 PANCHESHWOR RURAL MUNICIPALITY	3	0	0	0	3	0	
70407 SHIVANATH RURAL MUNICIPALITY	3	3	0	0	0	0	
70408 MELAULI MUNICIPALITY	29	13	12	2	2	0	
70409 PATAM MUNICIPALITY	67	16	13	19	0	19	
70410 SIGAS RURAL MUNICIPALITY	12	0	7	4	1	0	
Dadeldhura District	347	103	6	3	3	232	
70501 NAWADURGA RURAL MUNICIPALITY	15	13	2	0	0	0	
70502 AMARGADHI MUNICIPALITY	224	11	2	0	0	211	
70503 AJAYAMERU RURAL MUNICIPALITY	37	37	0	0	0	0	
70504 BHAGESHWOR RURAL MUNICIPALITY	0	0	0	0	0	0	
70505 PARASHURAM MUNICIPALITY	39	13	2	0	3	21	
70506 AALITAL RURAL MUNICIPALITY	25	22	0	3	0	0	
70507 GANYAPDHURA RURAL MUNICIPALITY	7	7	0	0	0	0	
Doti District	149	36	17	13	31	52	
70601 PURBICHOUKI RURAL MUNICIPALITY	1	1	0	0	0	0	
70602 SAYAL RURAL MUNICIPALITY	5	5	0	0	0	0	
70603 AADARSHA RURAL MUNICIPALITY	2	2	0	0	0	0	
70604 SHIKHAR MUNICIPALITY	6	0	3	2	1	0	
70605 DIPAYAL SILGADHI MUNICIPALITY	94	23	0	2	20	49	
70606 K.I. SINGH RURAL MUNICIPALITY	10	2	0	0	8	0	
70607 BOGATAN FUDISAL RURAL MUNICIPALITY	12	3	0	9	0	0	
70608 BADI KEDAR RURAL MUNICIPALITY	2	0	0	0	2	0	
70609 JORAYAL RURAL MUNICIPALITY	17	0	14	0	0	3	

1) NSIC stands for Nepal Standard Industrial Classification.

2) Includes "Not reported ", "Unknown" and so on.

Table 3-2 Number of Persons Engaged by Section of Industrial Classification, Working Days for the last one year and Local Level.

District and Local Level	Section of NSIC <sup>1)</sup>					
	K					
	Financial and Insurance					
	Working Days for the last one year (Operating through the year)					
	Total	Less than 300 days	300 to 319 days	320 to 349 days	350 days or more	Not Stated <sup>2)</sup>
Achham District	2,354	51	65	148	9	2,081
70701 PANCHDEBAL BINAYAK MUNICIPALITY	43	19	2	1	5	16
70702 RAMAROSHAN RURAL MUNICIPALITY	5	0	4	1	0	0
70703 MELLEKH RURAL MUNICIPALITY	3	0	1	2	0	0
70704 SANPHEBAGAR MUNICIPALITY	2,074	3	43	0	0	2,028
70705 CHAURPATI RURAL MUNICIPALITY	8	6	1	1	0	0
70706 MANGALSEN MUNICIPALITY	187	6	9	143	0	29
70707 BANNIGADHI JAYAGADH RURAL MUNICIPALITY	9	4	5	0	0	0
70708 KAMAL BAZAR MUNICIPALITY	8	0	0	0	0	8
70709 DHAKARI RURAL MUNICIPALITY	1	1	0	0	0	0
70710 TURMAKHAND RURAL MUNICIPALITY	16	12	0	0	4	0
Kailali West District	2,651	721	234	197	134	1,365
70801 MOHANYAL RURAL MUNICIPALITY	4	0	0	0	4	0
70802 CHURE RURAL MUNICIPALITY	2	2	0	0	0	0
70803 GODAWARI MUNICIPALITY	214	71	14	3	0	126
70804 GAURIGANGA MUNICIPALITY	43	0	16	21	4	2
70805 GHODAGHODI MUNICIPALITY	119	44	8	28	23	16
70806 BARDAGORIYA RURAL MUNICIPALITY	51	6	0	0	0	45
70807 LAMKI CHUHA MUNICIPALITY	301	216	6	19	58	2
70808 JANAKI RURAL MUNICIPALITY	25	6	12	7	0	0
70809 JOSHIPUR RURAL MUNICIPALITY	50	47	3	0	0	0
70810 TIKAPUR MUNICIPALITY	424	223	45	23	8	125
70811 BHAJANI MUNICIPALITY	52	5	0	42	5	0
70812 KAILARI RURAL MUNICIPALITY	50	23	3	14	0	10
70813 DHANGADHI SUB-METROPOLITAN CITY	1,316	78	127	40	32	1,039
Kanchanpur District	1,131	322	135	406	70	198
70901 KRISHNAPUR MUNICIPALITY	89	41	11	7	0	30
70902 SHUKLAPHANTA MUNICIPALITY	84	28	8	25	2	21
70903 BEDKOT MUNICIPALITY	18	0	8	0	10	0
70904 BHIMDATTA MUNICIPALITY	692	195	70	280	17	130
70905 MAHAKALI MUNICIPALITY	45	17	24	0	4	0
70906 LALJHADI RURAL MUNICIPALITY	5	5	0	0	0	0
70907 PUNARBAS MUNICIPALITY	69	29	0	2	31	7
70908 BELOURI MUNICIPALITY	98	7	8	73	0	10
70909 BELDANDI RURAL MUNICIPALITY	31	0	6	19	6	0

1) NSIC stands for Nepal Standard Industrial Classification.

2) Includes "Not reported", "Unknown" and so on.



Table 3-2 Number of Persons Engaged by Section of Industrial Classification, Working Days for the last one year and Local Level.

District and Local Level	Section of NSIC <sup>1)</sup>					
	P					
	Education					
	Working Days for the last one year (Operating through the year)					
	Total	Less than 300 days	300 to 319 days	320 to 349 days	350 days or more	Not Stated <sup>2)</sup>
<b>Sudurpashchim Province</b>						
Total	42,741	37,340	1,243	1,128	432	2,598
Sub-Metropolitan City	3,493	1,722	282	178	26	1,285
Municipality	23,289	20,210	838	678	290	1,273
Rural Municipality	15,959	15,408	123	272	116	40
<b>701 Bajura</b>						
Total	2,329	2,302	18	0	9	0
Municipality	1,380	1,368	3	0	9	0
Rural Municipality	949	934	15	0	0	0
<b>702 Bajhang</b>						
Total	4,158	3,922	46	119	54	17
Municipality	1,267	1,191	22	32	20	2
Rural Municipality	2,891	2,731	24	87	34	15
<b>703 Darchula</b>						
Total	2,272	2,131	99	29	8	5
Municipality	958	838	83	24	8	5
Rural Municipality	1,314	1,293	16	5	0	0
<b>704 Baitadi</b>						
Total	4,545	4,429	12	59	13	32
Municipality	2,307	2,217	11	46	13	20
Rural Municipality	2,238	2,212	1	13	0	12
<b>705 Dadeldhura</b>						
Total	2,762	2,390	8	44	0	320
Municipality	1,285	960	0	5	0	320
Rural Municipality	1,477	1,430	8	39	0	0

1) NSIC stands for Nepal Standard Industrial Classification.

2) Includes "Not reported ", "Unknown" and so on.

Table 3-2 Number of Persons Engaged by Section of Industrial Classification, Working Days for the last one year and Local Level.

District and Local Level	Section of NSIC <sup>1)</sup>					
	P					
	Education					
	Working Days for the last one year (Operating through the year)					
	Total	Less than 300 days	300 to 319 days	320 to 349 days	350 days or more	Not Stated <sup>2)</sup>
<b>706 Doti</b>						
Total	3,220	3,144	51	23	2	0
Municipality	1,048	990	44	12	2	0
Rural Municipality	2,172	2,154	7	11	0	0
<b>707 Achham</b>						
Total	3,918	3,742	56	26	4	90
Municipality	1,997	1,856	43	6	2	90
Rural Municipality	1,921	1,886	13	20	2	0
<b>708 Kailali</b>						
Total	11,694	8,638	755	470	164	1,667
Sub-Metropolitan City	3,493	1,722	282	178	26	1,285
Municipality	5,796	4,612	452	257	93	382
Rural Municipality	2,405	2,304	21	35	45	0
<b>709 Kanchanpur</b>						
Total	7,843	6,642	198	358	178	467
Municipality	7,251	6,178	180	296	143	454
Rural Municipality	592	464	18	62	35	13

1) NSIC stands for Nepal Standard Industrial Classification.

2) Includes "Not reported", "Unknown" and so on.

Table 3-2 Number of Persons Engaged by Section of Industrial Classification, Working Days for the last one year and Local Level.

District and Local Level	Section of NSIC <sup>1)</sup>						Not Stated <sup>2)</sup>
	P						
	Education						
	Working Days for the last one year (Operating through the year)						
	Total	Less than 300 days	300 to 319 days	320 to 349 days	350 days or more		
Bajura District	2,329	2,302	18	0	9	0	
70101 HIMALI RURAL MUNICIPALITY	187	187	0	0	0	0	
70102 GAUMUL RURAL MUNICIPALITY	178	178	0	0	0	0	
70103 BUDHINANDA MUNICIPALITY	293	286	0	0	7	0	
70104 SWAMIKARTIK KHAPAR RURAL MUNICIPALITY	196	182	14	0	0	0	
70105 JAGANNATH RURAL MUNICIPALITY	103	103	0	0	0	0	
70106 BADIMALIKA MUNICIPALITY	371	366	3	0	2	0	
70107 KHAPTAD CHHEDEDAHA RURAL MUNICIPALITY	285	284	1	0	0	0	
70108 BUDHIGANGA MUNICIPALITY	343	343	0	0	0	0	
70109 TRIBENI MUNICIPALITY	373	373	0	0	0	0	
Bajhang District	4,158	3,922	46	119	54	17	
70201 SAIPAL RURAL MUNICIPALITY	47	47	0	0	0	0	
70202 BUNGAL MUNICIPALITY	683	631	6	26	20	0	
70203 SURMA RURAL MUNICIPALITY	149	149	0	0	0	0	
70204 TALKOT RURAL MUNICIPALITY	243	243	0	0	0	0	
70205 MASTA RURAL MUNICIPALITY	272	272	0	0	0	0	
70206 JAYAPRITHBI MUNICIPALITY	584	560	16	6	0	2	
70207 CHHABIS PATHIBHARA RURAL MUNICIPALITY	393	330	24	24	0	15	
70208 DURGATHALI RURAL MUNICIPALITY	264	187	0	43	34	0	
70209 KEDARSYUN RURAL MUNICIPALITY	477	457	0	20	0	0	
70210 BITTHADCHIR RURAL MUNICIPALITY	324	324	0	0	0	0	
70211 THALARA RURAL MUNICIPALITY	371	371	0	0	0	0	
70212 KHAPTAD CHHANNA RURAL MUNICIPALITY	351	351	0	0	0	0	
Darchula District	2,272	2,131	99	29	8	5	
70301 BYAS RURAL MUNICIPALITY	140	139	0	1	0	0	
70302 DUHUN RURAL MUNICIPALITY	102	102	0	0	0	0	
70303 MAHAKALI MUNICIPALITY	620	510	83	23	0	4	
70304 NAUGAD RURAL MUNICIPALITY	180	180	0	0	0	0	
70305 APIHIMAL RURAL MUNICIPALITY	105	105	0	0	0	0	
70306 MARMA RURAL MUNICIPALITY	205	205	0	0	0	0	
70307 SHAILYASHIKHAR MUNICIPALITY	338	328	0	1	8	1	
70308 MALIKARJUN RURAL MUNICIPALITY	241	221	16	4	0	0	
70309 LEKAM RURAL MUNICIPALITY	341	341	0	0	0	0	
Baitadi District	4,545	4,429	12	59	13	32	
70401 DILASAINI RURAL MUNICIPALITY	470	461	0	0	0	9	
70402 DOGADA KEDAR RURAL MUNICIPALITY	438	432	0	3	0	3	
70403 PUCHAUNDI MUNICIPALITY	639	629	0	3	7	0	
70404 SURNAYA RURAL MUNICIPALITY	333	333	0	0	0	0	
70405 DASHARATHCHAND MUNICIPALITY	643	604	5	9	6	19	
70406 PANCHESHWOR RURAL MUNICIPALITY	323	323	0	0	0	0	
70407 SHIVANATH RURAL MUNICIPALITY	252	241	1	10	0	0	
70408 MELAULI MUNICIPALITY	411	401	5	4	0	1	
70409 PATAM MUNICIPALITY	614	583	1	30	0	0	
70410 SIGAS RURAL MUNICIPALITY	422	422	0	0	0	0	
Dadeldhura District	2,762	2,390	8	44	0	320	
70501 NAWADURGA RURAL MUNICIPALITY	307	294	7	6	0	0	
70502 AMARGADHI MUNICIPALITY	670	372	0	1	0	297	
70503 AJAYAMERU RURAL MUNICIPALITY	313	313	0	0	0	0	
70504 BHAGESHWOR RURAL MUNICIPALITY	271	246	1	24	0	0	
70505 PARASHURAM MUNICIPALITY	615	588	0	4	0	23	
70506 AALITAL RURAL MUNICIPALITY	298	289	0	9	0	0	
70507 GANYAPDHURA RURAL MUNICIPALITY	288	288	0	0	0	0	
Doti District	3,220	3,144	51	23	2	0	
70601 PURBICHOUKI RURAL MUNICIPALITY	328	317	0	11	0	0	
70602 SAYAL RURAL MUNICIPALITY	250	250	0	0	0	0	
70603 AADARSHA RURAL MUNICIPALITY	361	361	0	0	0	0	
70604 SHIKHAR MUNICIPALITY	395	385	0	10	0	0	
70605 DIPAYAL SILGADHI MUNICIPALITY	653	605	44	2	2	0	
70606 K.I. SINGH RURAL MUNICIPALITY	356	356	0	0	0	0	
70607 BOGATAN FUDISAL RURAL MUNICIPALITY	294	288	6	0	0	0	
70608 BADI KEDAR RURAL MUNICIPALITY	326	326	0	0	0	0	
70609 JORAYAL RURAL MUNICIPALITY	257	256	1	0	0	0	

1) NSIC stands for Nepal Standard Industrial Classification.

2) Includes "Not reported ", "Unknown" and so on.

Table 3-2 Number of Persons Engaged by Section of Industrial Classification, Working Days for the last one year and Local Level.

District and Local Level	Section of NSIC <sup>1)</sup>						Not Stated <sup>2)</sup>
	P						
	Education						
	Working Days for the last one year (Operating through the year)						
	Total	Less than 300 days	300 to 319 days	320 to 349 days	350 days or more		
Achham District	3,918	3,742	56	26	4	90	
70701 PANCHDEBAL BINAYAK MUNICIPALITY	480	380	8	0	2	90	
70702 RAMAROSHAN RURAL MUNICIPALITY	378	376	0	0	2	0	
70703 MELLEKH RURAL MUNICIPALITY	325	306	13	6	0	0	
70704 SANPHEBAGAR MUNICIPALITY	696	690	1	5	0	0	
70705 CHAURPATI RURAL MUNICIPALITY	300	300	0	0	0	0	
70706 MANGALSEN MUNICIPALITY	439	404	34	1	0	0	
70707 BANNIGADHI JAYAGADH RURAL MUNICIPALITY	234	220	0	14	0	0	
70708 KAMAL BAZAR MUNICIPALITY	382	382	0	0	0	0	
70709 DHAKARI RURAL MUNICIPALITY	301	301	0	0	0	0	
70710 TURMAKHAND RURAL MUNICIPALITY	383	383	0	0	0	0	
Kailali West District	11,694	8,638	755	470	164	1,667	
70801 MOHANYAL RURAL MUNICIPALITY	297	248	10	0	39	0	
70802 CHURE RURAL MUNICIPALITY	266	266	0	0	0	0	
70803 GODAWARI MUNICIPALITY	1,187	1,074	7	9	42	55	
70804 GAURIGANGA MUNICIPALITY	567	403	111	43	3	7	
70805 GHODAGHODI MUNICIPALITY	1,146	925	136	31	4	50	
70806 BARDAGORIYA RURAL MUNICIPALITY	270	260	0	6	4	0	
70807 LAMKI CHUHA MUNICIPALITY	886	774	51	49	12	0	
70808 JANAKI RURAL MUNICIPALITY	560	558	0	2	0	0	
70809 JOSHIPUR RURAL MUNICIPALITY	526	509	10	5	2	0	
70810 TIKAPUR MUNICIPALITY	1,594	1,137	130	25	32	270	
70811 BHAJANI MUNICIPALITY	416	299	17	100	0	0	
70812 KAILARI RURAL MUNICIPALITY	486	463	1	22	0	0	
70813 DHANGADHI SUB-METROPOLITAN CITY	3,493	1,722	282	178	26	1,285	
Kanchanpur District	7,843	6,642	198	358	178	467	
70901 KRISHNAPUR MUNICIPALITY	581	568	0	0	13	0	
70902 SHUKLAPHANTA MUNICIPALITY	839	772	0	33	5	29	
70903 BEDKOT MUNICIPALITY	679	643	22	4	10	0	
70904 BHIMDATTA MUNICIPALITY	2,939	2,291	91	111	27	419	
70905 MAHAKALI MUNICIPALITY	570	499	34	27	10	0	
70906 LALJHADI RURAL MUNICIPALITY	267	248	0	0	6	13	
70907 PUNARBAS MUNICIPALITY	811	695	8	45	57	6	
70908 BELOURI MUNICIPALITY	832	710	25	76	21	0	
70909 BELDANDI RURAL MUNICIPALITY	325	216	18	62	29	0	

1) NSIC stands for Nepal Standard Industrial Classification.

2) Includes "Not reported", "Unknown" and so on.

Table 3-2 Number of Persons Engaged by Section of Industrial Classification, Working Days for the last one year and Local Level.

District and Local Level	Section of NSIC <sup>1)</sup>					
	Q					
	Human Health and Social Work					
	Working Days for the last one year (Operating through the year)					
	Total	Less than 300 days	300 to 319 days	320 to 349 days	350 days or more	Not Stated <sup>2)</sup>
<b>Sudurpashchim Province</b>						
Total	9,633	3,863	1,181	770	3,186	633
Sub-Metropolitan City	842	10	127	72	458	175
Municipality	5,221	1,575	718	436	2,092	400
Rural Municipality	3,570	2,278	336	262	636	58
<b>701 Bajura</b>						
Total	372	123	68	83	98	0
Municipality	231	74	14	51	92	0
Rural Municipality	141	49	54	32	6	0
<b>702 Bajhang</b>						
Total	1,353	951	132	82	171	17
Municipality	385	274	29	16	66	0
Rural Municipality	968	677	103	66	105	17
<b>703 Darchula</b>						
Total	1,722	1,150	66	53	453	0
Municipality	780	312	12	31	425	0
Rural Municipality	942	838	54	22	28	0
<b>704 Baitadi</b>						
Total	688	184	97	54	339	14
Municipality	417	135	52	24	200	6
Rural Municipality	271	49	45	30	139	8
<b>705 Dadeldhura</b>						
Total	710	306	11	10	57	326
Municipality	497	139	4	0	32	322
Rural Municipality	213	167	7	10	25	4

1) NSIC stands for Nepal Standard Industrial Classification.

2) Includes "Not reported ", "Unknown" and so on.

Table 3-2 Number of Persons Engaged by Section of Industrial Classification, Working Days for the last one year and Local Level.

District and Local Level	Section of NSIC <sup>1)</sup>					
	Q					
	Human Health and Social Work					
	Working Days for the last one year (Operating through the year)					
	Total	Less than 300 days	300 to 319 days	320 to 349 days	350 days or more	Not Stated <sup>2)</sup>
<b>706 Doti</b>						
Total	672	291	47	29	291	14
Municipality	337	37	34	23	229	14
Rural Municipality	335	254	13	6	62	0
<b>707 Achham</b>						
Total	1,056	280	406	113	257	0
Municipality	737	176	380	74	107	0
Rural Municipality	319	104	26	39	150	0
<b>708 Kailali</b>						
Total	2,370	425	291	244	1,199	211
Sub-Metropolitan City	842	10	127	72	458	175
Municipality	1,198	297	133	123	625	20
Rural Municipality	330	118	31	49	116	16
<b>709 Kanchanpur</b>						
Total	690	153	63	102	321	51
Municipality	639	131	60	94	316	38
Rural Municipality	51	22	3	8	5	13

1) NSIC stands for Nepal Standard Industrial Classification.

2) Includes "Not reported ", "Unknown" and so on.

Table 3-2 Number of Persons Engaged by Section of Industrial Classification, Working Days for the last one year and Local Level.

District and Local Level	Section of NSIC <sup>1)</sup>						Not Stated <sup>2)</sup>
	Q						
	Human Health and Social Work						
	Working Days for the last one year (Operating through the year)						
	Total	Less than 300 days	300 to 319 days	320 to 349 days	350 days or more		
Bajura District	372	123	68	83	98	0	
70101 HIMALI RURAL MUNICIPALITY	34	14	3	11	6	0	
70102 GAUMUL RURAL MUNICIPALITY	23	13	1	9	0	0	
70103 BUDHINANDA MUNICIPALITY	22	1	0	0	21	0	
70104 SWAMIKARTIK KHAPAR RURAL MUNICIPALITY	19	0	18	1	0	0	
70105 JAGANNATH RURAL MUNICIPALITY	22	10	9	3	0	0	
70106 BADIMALIKA MUNICIPALITY	145	24	12	49	60	0	
70107 KHAPTAD CHHEDEDAHA RURAL MUNICIPALITY	43	12	23	8	0	0	
70108 BUDHIGANGA MUNICIPALITY	28	13	2	2	11	0	
70109 TRIBENI MUNICIPALITY	36	36	0	0	0	0	
Bajhang District	1,353	951	132	82	171	17	
70201 SAIPAL RURAL MUNICIPALITY	23	19	0	0	4	0	
70202 BUNGAL MUNICIPALITY	89	35	22	0	32	0	
70203 SURMA RURAL MUNICIPALITY	47	15	9	6	17	0	
70204 TALKOT RURAL MUNICIPALITY	95	83	1	11	0	0	
70205 MASTA RURAL MUNICIPALITY	129	124	0	0	2	3	
70206 JAYAPRITHBI MUNICIPALITY	296	239	7	16	34	0	
70207 CHHABIS PATHIBHARA RURAL MUNICIPALITY	79	29	10	25	12	3	
70208 DURGATHALI RURAL MUNICIPALITY	63	45	1	14	1	2	
70209 KEDARSYUN RURAL MUNICIPALITY	138	117	9	0	12	0	
70210 BITTHADCHIR RURAL MUNICIPALITY	209	128	36	3	42	0	
70211 THALARA RURAL MUNICIPALITY	105	68	22	7	8	0	
70212 KHAPTAD CHHANNA RURAL MUNICIPALITY	80	49	15	0	7	9	
Darchula District	1,722	1,150	66	53	453	0	
70301 BYAS RURAL MUNICIPALITY	95	66	16	8	5	0	
70302 DUHUN RURAL MUNICIPALITY	161	133	28	0	0	0	
70303 MAHAKALI MUNICIPALITY	589	184	12	5	388	0	
70304 NAUGAD RURAL MUNICIPALITY	125	125	0	0	0	0	
70305 APIHIMAL RURAL MUNICIPALITY	59	47	10	0	2	0	
70306 MARMA RURAL MUNICIPALITY	142	139	0	2	1	0	
70307 SHAILYASHIKHAR MUNICIPALITY	191	128	0	26	37	0	
70308 MALIKARJUN RURAL MUNICIPALITY	184	175	0	0	9	0	
70309 LEKAM RURAL MUNICIPALITY	176	153	0	12	11	0	
Baitadi District	688	184	97	54	339	14	
70401 DILASAINI RURAL MUNICIPALITY	44	35	0	0	8	1	
70402 DOGADA KEDAR RURAL MUNICIPALITY	58	0	0	0	58	0	
70403 PUCHAUNDI MUNICIPALITY	114	99	0	3	10	2	
70404 SURNAYA RURAL MUNICIPALITY	59	4	11	23	21	0	
70405 DASHARATHCHAND MUNICIPALITY	119	11	32	0	76	0	
70406 PANCHESHWOR RURAL MUNICIPALITY	56	10	22	0	24	0	
70407 SHIVANATH RURAL MUNICIPALITY	19	0	4	0	8	7	
70408 MELAULI MUNICIPALITY	83	15	0	0	64	4	
70409 PATAM MUNICIPALITY	101	10	20	21	50	0	
70410 SIGAS RURAL MUNICIPALITY	35	0	8	7	20	0	
Dadeldhura District	710	306	11	10	57	326	
70501 NAWADURGA RURAL MUNICIPALITY	49	29	0	0	16	4	
70502 AMARGADHI MUNICIPALITY	382	60	4	0	26	292	
70503 AJAYAMERU RURAL MUNICIPALITY	43	43	0	0	0	0	
70504 BHAGESHWOR RURAL MUNICIPALITY	25	22	0	3	0	0	
70505 PARASHURAM MUNICIPALITY	115	79	0	0	6	30	
70506 AALITAL RURAL MUNICIPALITY	71	61	1	0	9	0	
70507 GANYAPDHURA RURAL MUNICIPALITY	25	12	6	7	0	0	
Doti District	672	291	47	29	291	14	
70601 PURBICHOUKI RURAL MUNICIPALITY	49	39	0	0	10	0	
70602 SAYAL RURAL MUNICIPALITY	29	26	0	2	1	0	
70603 AADARSHA RURAL MUNICIPALITY	58	48	0	1	9	0	
70604 SHIKHAR MUNICIPALITY	68	1	32	0	35	0	
70605 DIPAYAL SILGADHI MUNICIPALITY	269	36	2	23	194	14	
70606 K.I. SINGH RURAL MUNICIPALITY	39	17	0	0	22	0	
70607 BOGATAN FUDISAL RURAL MUNICIPALITY	82	66	8	0	8	0	
70608 BADI KEDAR RURAL MUNICIPALITY	23	7	4	3	9	0	
70609 JORAYAL RURAL MUNICIPALITY	55	51	1	0	3	0	

1) NSIC stands for Nepal Standard Industrial Classification.

2) Includes "Not reported ", "Unknown" and so on.

Table 3-2 Number of Persons Engaged by Section of Industrial Classification, Working Days for the last one year and Local Level.

District and Local Level	Section of NSIC <sup>1)</sup>					
	Q					
	Human Health and Social Work					
	Working Days for the last one year (Operating through the year)					
	Total	Less than 300 days	300 to 319 days	320 to 349 days	350 days or more	Not Stated <sup>2)</sup>
Achham District	1,056	280	406	113	257	0
70701 PANCHDEBAL BINAYAK MUNICIPALITY	89	45	3	2	39	0
70702 RAMAROSHAN RURAL MUNICIPALITY	55	24	16	0	15	0
70703 MELLEKH RURAL MUNICIPALITY	56	14	0	0	42	0
70704 SANPHEBAGAR MUNICIPALITY	300	59	210	17	14	0
70705 CHAURPATI RURAL MUNICIPALITY	75	51	10	2	12	0
70706 MANGALSEN MUNICIPALITY	272	41	160	38	33	0
70707 BANNIGADHI JAYAGADH RURAL MUNICIPALITY	43	7	0	10	26	0
70708 KAMAL BAZAR MUNICIPALITY	76	31	7	17	21	0
70709 DHAKARI RURAL MUNICIPALITY	42	5	0	17	20	0
70710 TURMAKHAND RURAL MUNICIPALITY	48	3	0	10	35	0
Kailali West District	2,370	425	291	244	1,199	211
70801 MOHANYAL RURAL MUNICIPALITY	29	6	8	1	14	0
70802 CHURE RURAL MUNICIPALITY	42	33	0	0	9	0
70803 GODAWARI MUNICIPALITY	335	35	10	14	276	0
70804 GAURIGANGA MUNICIPALITY	69	2	25	19	23	0
70805 GHODAGHODI MUNICIPALITY	123	11	1	22	69	20
70806 BARDAGORIYA RURAL MUNICIPALITY	33	0	2	9	6	16
70807 LAMKI CHUHA MUNICIPALITY	137	24	31	12	70	0
70808 JANAKI RURAL MUNICIPALITY	61	17	0	5	39	0
70809 JOSHIPUR RURAL MUNICIPALITY	63	15	15	23	10	0
70810 TIKAPUR MUNICIPALITY	497	216	66	35	180	0
70811 BHAJANI MUNICIPALITY	37	9	0	21	7	0
70812 KAILARI RURAL MUNICIPALITY	102	47	6	11	38	0
70813 DHANGADHI SUB-METROPOLITAN CITY	842	10	127	72	458	175
Kanchanpur District	690	153	63	102	321	51
70901 KRISHNAPUR MUNICIPALITY	31	0	8	13	10	0
70902 SHUKLAPHANTA MUNICIPALITY	84	19	12	22	15	16
70903 BEDKOT MUNICIPALITY	24	1	1	15	7	0
70904 BHIMDATTA MUNICIPALITY	361	83	16	22	230	10
70905 MAHAKALI MUNICIPALITY	40	3	23	9	5	0
70906 LALJHADI RURAL MUNICIPALITY	35	22	0	0	0	13
70907 PUNARBAS MUNICIPALITY	55	11	0	11	21	12
70908 BELOURI MUNICIPALITY	44	14	0	2	28	0
70909 BELDANDI RURAL MUNICIPALITY	16	0	3	8	5	0

1) NSIC stands for Nepal Standard Industrial Classification.

2) Includes "Not reported", "Unknown" and so on.



Table 3-2 Number of Persons Engaged by Section of Industrial Classification, Working Days for the last one year and Local Level.

District and Local Level	Section of NSIC <sup>1)</sup>					
	L+M+N+R+S					
	Real Estate, Professional & Scientific Activities, Administrative Services, Arts & Entertainment, Other Services					
	Working Days for the last one year (Operating through the year)					
	Total	Less than 300 days	300 to 319 days	320 to 349 days	350 days or more	Not Stated <sup>2)</sup>
Sudurpashchim Province						
Total	10,548	3,212	1,654	2,378	1,950	1,354
Sub-Metropolitan City	1,666	252	311	309	211	583
Municipality	6,582	1,677	1,077	1,662	1,419	747
Rural Municipality	2,300	1,283	266	407	320	24
701 Bajura						
Total	218	79	66	23	50	0
Municipality	157	35	55	21	46	0
Rural Municipality	61	44	11	2	4	0
702 Bajhang						
Total	938	608	103	102	110	15
Municipality	558	390	75	30	53	10
Rural Municipality	380	218	28	72	57	5
703 Darchula						
Total	767	392	84	187	104	0
Municipality	358	100	65	169	24	0
Rural Municipality	409	292	19	18	80	0
704 Baitadi						
Total	1,101	676	126	93	150	56
Municipality	503	211	76	46	125	45
Rural Municipality	598	465	50	47	25	11
705 Dadeldhura						
Total	598	247	26	22	22	281
Municipality	501	170	19	13	20	279
Rural Municipality	97	77	7	9	2	2

1) NSIC stands for Nepal Standard Industrial Classification.

2) Includes "Not reported", "Unknown" and so on.

Table 3-2 Number of Persons Engaged by Section of Industrial Classification, Working Days for the last one year and Local Level.

District and Local Level	Section of NSIC <sup>1)</sup>					
	L+M+N+R+S					
	Real Estate, Professional & Scientific Activities, Administrative Services, Arts & Entertainment, Other Services					
	Working Days for the last one year (Operating through the year)					
	Total	Less than 300 days	300 to 319 days	320 to 349 days	350 days or more	Not Stated <sup>2)</sup>
<b>706 Doti</b>						
Total	366	68	38	53	197	10
Municipality	259	22	3	43	181	10
Rural Municipality	107	46	35	10	16	0
<b>707 Achham</b>						
Total	422	69	37	166	46	104
Municipality	387	48	35	160	40	104
Rural Municipality	35	21	2	6	6	0
<b>708 Kailali</b>						
Total	4,065	655	758	1,208	768	676
Sub-Metropolitan City	1,666	252	311	309	211	583
Municipality	1,875	290	346	699	453	87
Rural Municipality	524	113	101	200	104	6
<b>709 Kanchanpur</b>						
Total	2,073	418	416	524	503	212
Municipality	1,984	411	403	481	477	212
Rural Municipality	89	7	13	43	26	0

1) NSIC stands for Nepal Standard Industrial Classification.

2) Includes "Not reported", "Unknown" and so on.

Table 3-2 Number of Persons Engaged by Section of Industrial Classification, Working Days for the last one year and Local Level.

District and Local Level	Section of NSIC <sup>1)</sup>					
	L+M+N+R+S					
	Real Estate, Professional & Scientific Activities, Administrative Services, Arts & Entertainment, Other Services					
	Working Days for the last one year (Operating through the year)					
Total	Less than 300 days	300 to 319 days	320 to 349 days	350 days or more	Not Stated <sup>2)</sup>	
Bajura District	218	79	66	23	50	0
70101 HIMALI RURAL MUNICIPALITY	26	25	0	0	1	0
70102 GAUMUL RURAL MUNICIPALITY	7	4	3	0	0	0
70103 BUDHINANDA MUNICIPALITY	17	2	3	4	8	0
70104 SWAMIKARTIK KHAPAR RURAL MUNICIPALITY	4	3	0	0	1	0
70105 JAGANNATH RURAL MUNICIPALITY	2	2	0	0	0	0
70106 BADIMALIKA MUNICIPALITY	94	19	42	14	19	0
70107 KHAPTAD CHHEDEDAHA RURAL MUNICIPALITY	22	10	8	2	2	0
70108 BUDHIGANGA MUNICIPALITY	33	6	10	1	16	0
70109 TRIBENI MUNICIPALITY	13	8	0	2	3	0
Bajhang District	938	608	103	102	110	15
70201 SAIPAL RURAL MUNICIPALITY	0	0	0	0	0	0
70202 BUNGAL MUNICIPALITY	72	42	8	9	13	0
70203 SURMA RURAL MUNICIPALITY	4	1	1	0	0	2
70204 TALKOT RURAL MUNICIPALITY	44	11	0	31	2	0
70205 MASTA RURAL MUNICIPALITY	14	9	1	0	4	0
70206 JAYAPRITHBI MUNICIPALITY	486	348	67	21	40	10
70207 CHHABIS PATHIBHARA RURAL MUNICIPALITY	21	5	3	9	3	1
70208 DURGATHALI RURAL MUNICIPALITY	20	10	3	5	2	0
70209 KEDARSYUN RURAL MUNICIPALITY	92	78	6	3	3	2
70210 BITTHADCHIR RURAL MUNICIPALITY	131	67	10	23	31	0
70211 THALARA RURAL MUNICIPALITY	35	31	2	1	1	0
70212 KHAPTAD CHHANNA RURAL MUNICIPALITY	19	6	2	0	11	0
Darchula District	767	392	84	187	104	0
70301 BYAS RURAL MUNICIPALITY	10	3	6	0	1	0
70302 DUHUN RURAL MUNICIPALITY	21	18	2	0	1	0
70303 MAHAKALI MUNICIPALITY	330	88	65	163	14	0
70304 NAUGAD RURAL MUNICIPALITY	23	13	7	3	0	0
70305 APIHIMAL RURAL MUNICIPALITY	83	43	0	11	29	0
70306 MARMA RURAL MUNICIPALITY	43	31	4	3	5	0
70307 SHAILYASHIKHAR MUNICIPALITY	28	12	0	6	10	0
70308 MALIKARJUN RURAL MUNICIPALITY	36	13	0	0	23	0
70309 LEKAM RURAL MUNICIPALITY	193	171	0	1	21	0
Baitadi District	1,101	676	126	93	150	56
70401 DILASAINI RURAL MUNICIPALITY	23	7	1	12	2	1
70402 DOGADA KEDAR RURAL MUNICIPALITY	83	54	10	0	19	0
70403 PUCHAUNDI MUNICIPALITY	77	23	0	10	7	37
70404 SURNAYA RURAL MUNICIPALITY	316	249	31	33	1	2
70405 DASHARATHCHAND MUNICIPALITY	190	59	62	14	50	5
70406 PANCHESHWOR RURAL MUNICIPALITY	74	63	3	0	0	8
70407 SHIVANATH RURAL MUNICIPALITY	38	37	1	0	0	0
70408 MELAULI MUNICIPALITY	108	44	2	6	56	0
70409 PATAM MUNICIPALITY	128	85	12	16	12	3
70410 SIGAS RURAL MUNICIPALITY	64	55	4	2	3	0
Dadeldhura District	598	247	26	22	22	281
70501 NAWADURGA RURAL MUNICIPALITY	4	2	1	0	1	0
70502 AMARGADHI MUNICIPALITY	377	75	13	1	9	279
70503 AJAYAMERU RURAL MUNICIPALITY	4	3	0	1	0	0
70504 BHAGESHWOR RURAL MUNICIPALITY	6	2	2	0	0	2
70505 PARASHURAM MUNICIPALITY	124	95	6	12	11	0
70506 AALITAL RURAL MUNICIPALITY	70	65	4	0	1	0
70507 GANYAPDHURA RURAL MUNICIPALITY	13	5	0	8	0	0
Doti District	366	68	38	53	197	10
70601 PURBICHOUKI RURAL MUNICIPALITY	13	10	0	0	3	0
70602 SAYAL RURAL MUNICIPALITY	7	4	0	2	1	0
70603 AADARSHA RURAL MUNICIPALITY	3	0	0	0	3	0
70604 SHIKHAR MUNICIPALITY	5	2	1	1	1	0
70605 DIPAYAL SILGADHI MUNICIPALITY	254	20	2	42	180	10
70606 K.I. SINGH RURAL MUNICIPALITY	3	1	0	2	0	0
70607 BOGATAN FUDISAL RURAL MUNICIPALITY	12	10	0	2	0	0
70608 BADI KEDAR RURAL MUNICIPALITY	13	5	4	2	2	0
70609 JORAYAL RURAL MUNICIPALITY	56	16	31	2	7	0

1) NSIC stands for Nepal Standard Industrial Classification.

2) Includes "Not reported", "Unknown" and so on.

Table 3-2 Number of Persons Engaged by Section of Industrial Classification, Working Days for the last one year and Local Level.

District and Local Level	Section of NSIC <sup>1)</sup>						Not Stated <sup>2)</sup>
	L+M+N+R+S						
	Real Estate, Professional & Scientific Activities, Administrative Services, Arts & Entertainment, Other Services						
	Working Days for the last one year (Operating through the year)						
Total	Less than 300 days	300 to 319 days	320 to 349 days	350 days or more			
Achham District	422	69	37	166	46	104	
70701 PANCHDEBAL BINAYAK MUNICIPALITY	21	7	1	0	8	5	
70702 RAMAROSHAN RURAL MUNICIPALITY	13	9	0	0	4	0	
70703 MELLEKH RURAL MUNICIPALITY	2	1	1	0	0	0	
70704 SANPHEBAGAR MUNICIPALITY	140	7	15	107	9	2	
70705 CHAURPATI RURAL MUNICIPALITY	5	3	0	0	2	0	
70706 MANGALSEN MUNICIPALITY	217	31	14	52	23	97	
70707 BANNIGADHI JAYAGADH RURAL MUNICIPALITY	1	0	0	1	0	0	
70708 KAMAL BAZAR MUNICIPALITY	9	3	5	1	0	0	
70709 DHAKARI RURAL MUNICIPALITY	9	3	1	5	0	0	
70710 TURMAKHAND RURAL MUNICIPALITY	5	5	0	0	0	0	
Kailali West District	4,065	655	758	1,208	768	676	
70801 MOHANYAL RURAL MUNICIPALITY	8	1	0	0	7	0	
70802 CHURE RURAL MUNICIPALITY	32	14	0	16	2	0	
70803 GODAWARI MUNICIPALITY	489	65	60	157	188	19	
70804 GAURIGANGA MUNICIPALITY	175	5	14	81	57	18	
70805 GHODAGHODI MUNICIPALITY	210	17	20	123	50	0	
70806 BARDAGORIYA RURAL MUNICIPALITY	87	14	26	40	7	0	
70807 LAMKI CHUHA MUNICIPALITY	293	40	24	164	64	1	
70808 JANAKI RURAL MUNICIPALITY	115	22	21	60	12	0	
70809 JOSHIPUR RURAL MUNICIPALITY	89	19	27	37	6	0	
70810 TIKAPUR MUNICIPALITY	602	151	216	124	62	49	
70811 BHAJANI MUNICIPALITY	106	12	12	50	32	0	
70812 KAILARI RURAL MUNICIPALITY	193	43	27	47	70	6	
70813 DHANGADHI SUB-METROPOLITAN CITY	1,666	252	311	309	211	583	
Kanchanpur District	2,073	418	416	524	503	212	
70901 KRISHNAPUR MUNICIPALITY	103	12	8	42	39	2	
70902 SHUKLAPHANTA MUNICIPALITY	98	31	24	25	12	6	
70903 BEDKOT MUNICIPALITY	136	8	41	59	28	0	
70904 BHIMDATTA MUNICIPALITY	1,066	307	270	145	140	204	
70905 MAHAKALI MUNICIPALITY	124	9	17	29	69	0	
70906 LALJHADI RURAL MUNICIPALITY	40	5	3	20	12	0	
70907 PUNARBAS MUNICIPALITY	296	26	29	87	154	0	
70908 BELOURI MUNICIPALITY	161	18	14	94	35	0	
70909 BELDANDI RURAL MUNICIPALITY	49	2	10	23	14	0	

1) NSIC stands for Nepal Standard Industrial Classification.

2) Includes "Not reported", "Unknown" and so on.

Table 4-1 Number of Establishments by Section of Industrial Classification, Year of starting the Business and Local Level

District and Local Level	Section of NSIC <sup>1)</sup>					
	Total <sup>2)</sup>					
	Year of starting the business					
	Total	2059 and before	2060 to 2069	2070 to 2071	2072 to 2075 <sup>3)</sup>	Not Stated <sup>4)</sup>
<b>Sudurpashchim Province</b>						
Total	62,968	10,367	16,728	9,837	24,858	1,178
Sub-Metropolitan City	6,089	613	1,502	1,037	2,863	74
Municipality	36,948	5,649	9,929	5,944	14,959	467
Rural Municipality	19,931	4,105	5,297	2,856	7,036	637
<b>701 Bajura</b>						
Total	3,891	793	1,102	574	1,340	82
Municipality	2,336	408	698	378	794	58
Rural Municipality	1,555	385	404	196	546	24
<b>702 Bajhang</b>						
Total	6,219	1,095	1,477	846	2,326	475
Municipality	1,953	300	476	241	756	180
Rural Municipality	4,266	795	1,001	605	1,570	295
<b>703 Darchula</b>						
Total	3,413	764	871	546	1,136	96
Municipality	1,693	315	419	286	653	20
Rural Municipality	1,720	449	452	260	483	76
<b>704 Baitadi</b>						
Total	4,395	1,209	1,332	544	1,249	61
Municipality	2,653	692	708	359	862	32
Rural Municipality	1,742	517	624	185	387	29
<b>705 Dadeldhura</b>						
Total	4,054	1,018	1,021	504	1,458	53
Municipality	2,237	491	613	294	813	26
Rural Municipality	1,817	527	408	210	645	27

1) NSIC stands for Nepal Standard Industrial Classification.

2) Establishments which belong to Section O, T, or U of NSIC are not surveyed.

3) 2075 includes only months Baishakh, Jestha and Asar.

4) Includes "Not reported", "Unknown" and so on.

Table 4-1 Number of Establishments by Section of Industrial Classification, Year of starting the Business and Local Level

District and Local Level	Section of NSIC <sup>1)</sup>					
	Total <sup>2)</sup>					
	Year of starting the business					
	Total	2059 and before	2060 to 2069	2070 to 2071	2072 to 2075 <sup>3)</sup>	Not Stated <sup>4)</sup>
706 Doti						
Total	3,667	781	1,036	577	1,250	23
Municipality	1,621	360	476	231	546	8
Rural Municipality	2,046	421	560	346	704	15
707 Achham						
Total	4,284	954	1,231	603	1,476	20
Municipality	2,368	523	723	315	788	19
Rural Municipality	1,916	431	508	288	688	1
708 Kailali						
Total	21,544	2,294	5,764	3,634	9,511	341
Sub-Metropolitan City	6,089	613	1,502	1,037	2,863	74
Municipality	11,484	1,204	3,123	1,962	5,097	98
Rural Municipality	3,971	477	1,139	635	1,551	169
709 Kanchanpur						
Total	11,501	1,459	2,894	2,009	5,112	27
Municipality	10,603	1,356	2,693	1,878	4,650	26
Rural Municipality	898	103	201	131	462	1

1) NSIC stands for Nepal Standard Industrial Classification.

2) Establishments which belong to Section O, T, or U of NSIC are not surveyed.

3) 2075 includes only months Baishakh, Jestha and Asar.

4) Includes "Not reported", "Unknown" and so on.

Table 4-1 Number of Establishments by Section of Industrial Classification, Year of starting the Business and Local Level

District and Local Level	Section of NSIC <sup>1)</sup>					
	Total <sup>2)</sup>					
	Year of starting the business					
	Total	2059 and before	2060 to 2069	2070 to 2071	2072 to 2075 <sup>3)</sup>	Not Stated <sup>4)</sup>
Bajura District	3,891	793	1,102	574	1,340	82
70101 HIMALI RURAL MUNICIPALITY	338	78	52	43	165	0
70102 GAUMUL RURAL MUNICIPALITY	263	72	100	35	56	0
70103 BUDHINANDA MUNICIPALITY	595	105	206	138	143	3
70104 SWAMIKARTIK KHAPAR RURAL MUNICIPALITY	180	62	39	22	35	22
70105 JAGANNATH RURAL MUNICIPALITY	277	58	62	31	126	0
70106 BADIMALIKA MUNICIPALITY	836	183	266	103	284	0
70107 KHAPTAD CHHEDEDAHA RURAL MUNICIPALITY	497	115	151	65	164	2
70108 BUDHIGANGA MUNICIPALITY	530	62	138	79	220	31
70109 TRIBENI MUNICIPALITY	375	58	88	58	147	24
Bajhang District	6,219	1,095	1,477	846	2,326	475
70201 SAIPAL RURAL MUNICIPALITY	47	11	15	12	9	0
70202 BUNGAL MUNICIPALITY	741	108	155	89	293	96
70203 SURMA RURAL MUNICIPALITY	256	26	70	49	108	3
70204 TALKOT RURAL MUNICIPALITY	442	119	108	63	146	6
70205 MASTA RURAL MUNICIPALITY	487	79	107	54	159	88
70206 JAYAPRITHBI MUNICIPALITY	1,212	192	321	152	463	84
70207 CHHABIS PATHIBHARA RURAL MUNICIPALITY	491	87	129	83	180	12
70208 DURGATHALI RURAL MUNICIPALITY	419	75	93	40	131	80
70209 KEDARSYUN RURAL MUNICIPALITY	643	90	154	108	282	9
70210 BITTHADCHIR RURAL MUNICIPALITY	556	83	133	81	218	41
70211 THALARA RURAL MUNICIPALITY	451	128	109	59	140	15
70212 KHAPTAD CHHANNA RURAL MUNICIPALITY	474	97	83	56	197	41
Darchula District	3,413	764	871	546	1,136	96
70301 BYAS RURAL MUNICIPALITY	215	52	63	43	56	1
70302 DUHUN RURAL MUNICIPALITY	194	38	38	34	60	24
70303 MAHAKALI MUNICIPALITY	1,169	210	289	202	462	6
70304 NAUGAD RURAL MUNICIPALITY	230	54	68	34	74	0
70305 APIHIMAL RURAL MUNICIPALITY	141	38	48	26	28	1
70306 MARMA RURAL MUNICIPALITY	264	57	82	34	89	2
70307 SHAILYASHIKHAR MUNICIPALITY	524	105	130	84	191	14
70308 MALIKARJUN RURAL MUNICIPALITY	393	123	82	54	94	40
70309 LEKAM RURAL MUNICIPALITY	283	87	71	35	82	8
Baitadi District	4,395	1,209	1,332	544	1,249	61
70401 DILASAINI RURAL MUNICIPALITY	326	70	97	41	118	0
70402 DOGADA KEDAR RURAL MUNICIPALITY	391	106	119	47	99	20
70403 PUCHAUNDI MUNICIPALITY	675	171	167	104	221	12
70404 SURNAYA RURAL MUNICIPALITY	420	120	201	39	59	1
70405 DASHARATHCHAND MUNICIPALITY	887	249	249	127	257	5
70406 PANCHESHWOR RURAL MUNICIPALITY	225	56	89	21	51	8
70407 SHIVANATH RURAL MUNICIPALITY	153	45	42	19	47	0
70408 MELAULI MUNICIPALITY	353	90	84	42	136	1
70409 PATAM MUNICIPALITY	738	182	208	86	248	14
70410 SIGAS RURAL MUNICIPALITY	227	120	76	18	13	0
Dadeldhura District	4,054	1,018	1,021	504	1,458	53
70501 NAWADURGA RURAL MUNICIPALITY	376	98	80	35	152	11
70502 AMARGADHI MUNICIPALITY	1,250	251	357	164	478	0
70503 AJAYAMERU RURAL MUNICIPALITY	324	107	63	47	107	0
70504 BHAGESHWOR RURAL MUNICIPALITY	357	138	76	38	101	4
70505 PARASHURAM MUNICIPALITY	987	240	256	130	335	26
70506 AALITAL RURAL MUNICIPALITY	401	98	108	49	143	3
70507 GANYAPDHURA RURAL MUNICIPALITY	359	86	81	41	142	9
Doti District	3,667	781	1,036	577	1,250	23
70601 PURBICHOUKI RURAL MUNICIPALITY	279	83	70	39	87	0
70602 SAYAL RURAL MUNICIPALITY	203	38	54	30	81	0
70603 AADARSHA RURAL MUNICIPALITY	320	52	66	47	155	0
70604 SHIKHAR MUNICIPALITY	506	113	114	76	203	0
70605 DIPAYAL SILGADHI MUNICIPALITY	1,115	247	362	155	343	8
70606 K.I. SINGH RURAL MUNICIPALITY	287	53	109	76	49	0
70607 BOGATAN FUDISAL RURAL MUNICIPALITY	271	63	73	54	81	0
70608 BADI KEDAR RURAL MUNICIPALITY	261	56	77	33	95	0
70609 JORAYAL RURAL MUNICIPALITY	425	76	111	67	156	15

1) NSIC stands for Nepal Standard Industrial Classification.

2) Establishments which belong to Section O, T, or U of NSIC are not surveyed.

3) 2075 includes only months Baishakh, Jestha and Asar.

4) Includes "Not reported", "Unknown" and so on.

Table 4-1 Number of Establishments by Section of Industrial Classification, Year of starting the Business and Local Level

District and Local Level	Section of NSIC <sup>1)</sup>					
	Total <sup>2)</sup>					
	Year of starting the business					
	Total	2059 and before	2060 to 2069	2070 to 2071	2072 to 2075 <sup>3)</sup>	Not Stated <sup>4)</sup>
Achham District	4,284	954	1,231	603	1,476	20
70701 PANCHDEBAL BINAYAK MUNICIPALITY	396	98	101	38	158	1
70702 RAMAROSHAN RURAL MUNICIPALITY	379	90	128	39	122	0
70703 MELLEKH RURAL MUNICIPALITY	270	55	52	41	121	1
70704 SANPHEBAGAR MUNICIPALITY	963	201	278	131	339	14
70705 CHAURPATI RURAL MUNICIPALITY	358	88	87	49	134	0
70706 MANGALSEN MUNICIPALITY	672	155	237	96	182	2
70707 BANNIGADHI JAYAGADH RURAL MUNICIPALITY	237	54	60	55	68	0
70708 KAMAL BAZAR MUNICIPALITY	337	69	107	50	109	2
70709 DHAKARI RURAL MUNICIPALITY	371	67	95	66	143	0
70710 TURMAKHAND RURAL MUNICIPALITY	301	77	86	38	100	0
Kailali West District	21,544	2,294	5,764	3,634	9,511	341
70801 MOHANYAL RURAL MUNICIPALITY	295	67	85	49	94	0
70802 CHURE RURAL MUNICIPALITY	396	74	89	63	165	5
70803 GODAWARI MUNICIPALITY	2,681	245	657	444	1,321	14
70804 GAURIGANGA MUNICIPALITY	1,296	118	373	222	581	2
70805 GHODAGHODI MUNICIPALITY	1,576	159	398	258	756	5
70806 BARDAGORIYA RURAL MUNICIPALITY	602	47	198	86	227	44
70807 LAMKI CHUHA MUNICIPALITY	2,062	202	595	418	814	33
70808 JANAKI RURAL MUNICIPALITY	878	89	225	148	356	60
70809 JOSHIPUR RURAL MUNICIPALITY	817	75	286	139	285	32
70810 TIKAPUR MUNICIPALITY	3,102	392	872	492	1,314	32
70811 BHAJANI MUNICIPALITY	767	88	228	128	311	12
70812 KAILARI RURAL MUNICIPALITY	983	125	256	150	424	28
70813 DHANGADHI SUB-METROPOLITIAN CITY	6,089	613	1,502	1,037	2,863	74
Kanchanpur District	11,501	1,459	2,894	2,009	5,112	27
70901 KRISHNAPUR MUNICIPALITY	715	58	162	174	321	0
70902 SHUKLAPHANTA MUNICIPALITY	1,033	153	297	138	444	1
70903 BEDKOT MUNICIPALITY	1,033	103	235	190	504	1
70904 BHIMDATTA MUNICIPALITY	4,610	658	1,097	861	1,980	14
70905 MAHAKALI MUNICIPALITY	816	101	223	111	381	0
70906 LALJHADI RURAL MUNICIPALITY	476	32	98	66	279	1
70907 PUNARBAS MUNICIPALITY	1,326	158	354	225	588	1
70908 BELOURI MUNICIPALITY	1,070	125	325	179	432	9
70909 BELDANDI RURAL MUNICIPALITY	422	71	103	65	183	0

1) NSIC stands for Nepal Standard Industrial Classification.

2) Establishments which belong to Section O, T, or U of NSIC are not surveyed.

3) 2075 includes only months Baishakh, Jestha and Asar.

4) Includes "Not reported ", "Unknown" and so on.



Table 4-1 Number of Establishments by Section of Industrial Classification, Year of starting the Business and Local Level

District and Local Level	Section of NSIC <sup>1)</sup>					
	A					
	Agriculture, forestry and fishing <sup>2)</sup>					
	Year of starting the business					
	Total	2059 and before	2060 to 2069	2070 to 2071	2072 to 2075 <sup>3)</sup>	Not Stated <sup>4)</sup>
Sudurpashchim Province						
Total	1,921	583	500	219	570	49
Sub-Metropolitan City	27	1	8	3	14	1
Municipality	953	276	201	126	330	20
Rural Municipality	941	306	291	90	226	28
701 Bajura						
Total	184	74	53	12	38	7
Municipality	106	38	25	8	28	7
Rural Municipality	78	36	28	4	10	0
702 Bajhang						
Total	266	96	64	25	59	22
Municipality	75	29	13	6	22	5
Rural Municipality	191	67	51	19	37	17
703 Darchula						
Total	182	22	24	38	94	4
Municipality	128	4	9	33	79	3
Rural Municipality	54	18	15	5	15	1
704 Baitadi						
Total	272	141	76	14	36	5
Municipality	157	78	40	14	22	3
Rural Municipality	115	63	36	0	14	2
705 Dadeldhura						
Total	363	101	90	46	122	4
Municipality	153	52	52	14	34	1
Rural Municipality	210	49	38	32	88	3

1) NSIC stands for Nepal Standard Industrial Classification.

2) Registered establishments only.

3) 2075 includes only months Baishakh, Jestha and Asar.

4) Includes "Not reported", "Unknown" and so on.

Table 4-1 Number of Establishments by Section of Industrial Classification, Year of starting the Business and Local Level

District and Local Level	Section of NSIC <sup>1)</sup>					
	A					
	Agriculture, forestry and fishing <sup>2)</sup>					
	Year of starting the business					
	Total	2059 and before	2060 to 2069	2070 to 2071	2072 to 2075 <sup>3)</sup>	Not Stated <sup>4)</sup>
<b>706 Doti</b>						
Total	143	21	49	21	48	4
Municipality	40	2	7	5	26	0
Rural Municipality	103	19	42	16	22	4
<b>707 Achham</b>						
Total	135	62	42	15	16	0
Municipality	44	22	7	7	8	0
Rural Municipality	91	40	35	8	8	0
<b>708 Kailali</b>						
Total	249	36	81	28	101	3
Sub-Metropolitan City	27	1	8	3	14	1
Municipality	129	21	28	19	60	1
Rural Municipality	93	14	45	6	27	1
<b>709 Kanchanpur</b>						
Total	127	30	21	20	56	0
Municipality	121	30	20	20	51	0
Rural Municipality	6	0	1	0	5	0

1) NSIC stands for Nepal Standard Industrial Classification.

2) Registered establishments only.

3) 2075 includes only months Baishakh, Jestha and Asar.

4) Includes "Not reported", "Unknown" and so on.

Table 4-1 Number of Establishments by Section of Industrial Classification, Year of starting the Business and Local Level

District and Local Level	Section of NSIC <sup>1)</sup>					
	A					
	Agriculture, forestry and fishing <sup>2)</sup>					
	Year of starting the business					
	Total	2059 and before	2060 to 2069	2070 to 2071	2072 to 2075 <sup>3)</sup>	Not Stated <sup>4)</sup>
Bajura District	184	74	53	12	38	7
70101 HIMALI RURAL MUNICIPALITY	18	6	6	2	4	0
70102 GAUMUL RURAL MUNICIPALITY	24	12	9	1	2	0
70103 BUDHINANDA MUNICIPALITY	2	0	0	1	1	0
70104 SWAMIKARTIK KHAPAR RURAL MUNICIPALITY	0	0	0	0	0	0
70105 JAGANNATH RURAL MUNICIPALITY	3	3	0	0	0	0
70106 BADIMALIKA MUNICIPALITY	42	18	12	1	11	0
70107 KHAPTAD CHHEDEDAHA RURAL MUNICIPALITY	33	15	13	1	4	0
70108 BUDHIGANGA MUNICIPALITY	51	15	11	5	13	7
70109 TRIBENI MUNICIPALITY	11	5	2	1	3	0
Bajhang District	266	96	64	25	59	22
70201 SAIPAL RURAL MUNICIPALITY	1	0	0	1	0	0
70202 BUNGAL MUNICIPALITY	31	9	5	4	10	3
70203 SURMA RURAL MUNICIPALITY	12	1	3	4	4	0
70204 TALKOT RURAL MUNICIPALITY	27	17	6	1	3	0
70205 MASTA RURAL MUNICIPALITY	39	18	9	3	0	9
70206 JAYAPRITHBI MUNICIPALITY	44	20	8	2	12	2
70207 CHHABIS PATHIBHARA RURAL MUNICIPALITY	14	5	4	0	3	2
70208 DURGATHALI RURAL MUNICIPALITY	9	0	2	0	2	5
70209 KEDARSYUN RURAL MUNICIPALITY	26	8	5	2	11	0
70210 BITHADCHIR RURAL MUNICIPALITY	21	7	8	1	4	1
70211 THALARA RURAL MUNICIPALITY	33	11	11	3	8	0
70212 KHAPTAD CHHANNA RURAL MUNICIPALITY	9	0	3	4	2	0
Darchula District	182	22	24	38	94	4
70301 BYAS RURAL MUNICIPALITY	1	0	1	0	0	0
70302 DUHUN RURAL MUNICIPALITY	3	1	0	1	0	1
70303 MAHAKALI MUNICIPALITY	127	4	9	33	78	3
70304 NAUGAD RURAL MUNICIPALITY	1	0	0	0	1	0
70305 APIHIMAL RURAL MUNICIPALITY	4	1	1	2	0	0
70306 MARMA RURAL MUNICIPALITY	3	0	2	0	1	0
70307 SHAILYASHIKHAR MUNICIPALITY	1	0	0	0	1	0
70308 MALIKARJUN RURAL MUNICIPALITY	26	10	8	1	7	0
70309 LEKAM RURAL MUNICIPALITY	16	6	3	1	6	0
Baitadi District	272	141	76	14	36	5
70401 DILASAINI RURAL MUNICIPALITY	11	8	1	0	2	0
70402 DOGADA KEDAR RURAL MUNICIPALITY	18	8	3	0	5	2
70403 PUCHAUNDI MUNICIPALITY	27	22	2	0	2	1
70404 SURNAYA RURAL MUNICIPALITY	34	6	28	0	0	0
70405 DASHARATHCHAND MUNICIPALITY	27	12	5	5	5	0
70406 PANCHESHWOR RURAL MUNICIPALITY	14	11	0	0	3	0
70407 SHIVANATH RURAL MUNICIPALITY	11	8	1	0	2	0
70408 MELAULI MUNICIPALITY	25	20	2	0	3	0
70409 PATAM MUNICIPALITY	78	24	31	9	12	2
70410 SIGAS RURAL MUNICIPALITY	27	22	3	0	2	0
Dadeldhura District	363	101	90	46	122	4
70501 NAWADURGA RURAL MUNICIPALITY	54	13	11	4	25	1
70502 AMARGADHI MUNICIPALITY	74	20	25	9	20	0
70503 AJAYAMERU RURAL MUNICIPALITY	33	5	6	10	12	0
70504 BHAGESHWOR RURAL MUNICIPALITY	7	2	2	0	3	0
70505 PARASHURAM MUNICIPALITY	79	32	27	5	14	1
70506 AALITAL RURAL MUNICIPALITY	60	8	12	10	30	0
70507 GANYAPDHURA RURAL MUNICIPALITY	56	21	7	8	18	2
Doti District	143	21	49	21	48	4
70601 PURBICHOUKI RURAL MUNICIPALITY	4	1	0	2	1	0
70602 SAYAL RURAL MUNICIPALITY	9	0	0	0	9	0
70603 AADARSHA RURAL MUNICIPALITY	21	8	7	3	3	0
70604 SHIKHAR MUNICIPALITY	27	2	4	3	18	0
70605 DIPAYAL SILGADHI MUNICIPALITY	13	0	3	2	8	0
70606 K.I. SINGH RURAL MUNICIPALITY	24	3	17	3	1	0
70607 BOGATAN FUDISAL RURAL MUNICIPALITY	11	2	4	2	3	0
70608 BADI KEDAR RURAL MUNICIPALITY	2	0	0	1	1	0
70609 JORAYAL RURAL MUNICIPALITY	32	5	14	5	4	4

1) NSIC stands for Nepal Standard Industrial Classification.

2) Registered establishments only.

3) 2075 includes only months Baishakh, Jestha and Asar.

4) Includes "Not reported ", "Unknown" and so on.

Table 4-1 Number of Establishments by Section of Industrial Classification, Year of starting the Business and Local Level

District and Local Level	Section of NSIC <sup>1)</sup>					
	A					
	Agriculture, forestry and fishing <sup>2)</sup>					
	Year of starting the business					
	Total	2059 and before	2060 to 2069	2070 to 2071	2072 to 2075 <sup>3)</sup>	Not Stated <sup>4)</sup>
Achham District	135	62	42	15	16	0
70701 PANCHDEBAL BINAYAK MUNICIPALITY	13	8	3	0	2	0
70702 RAMAROSHAN RURAL MUNICIPALITY	11	2	3	5	1	0
70703 MELLEKH RURAL MUNICIPALITY	8	4	3	0	1	0
70704 SANPHEBAGAR MUNICIPALITY	6	1	1	4	0	0
70705 CHAURPATI RURAL MUNICIPALITY	15	6	7	0	2	0
70706 MANGALSEN MUNICIPALITY	20	11	1	2	6	0
70707 BANNIGADHI JAYAGADH RURAL MUNICIPALITY	4	2	0	1	1	0
70708 KAMAL BAZAR MUNICIPALITY	5	2	2	1	0	0
70709 DHAKARI RURAL MUNICIPALITY	34	12	18	1	3	0
70710 TURMAKHAND RURAL MUNICIPALITY	19	14	4	1	0	0
Kailali West District	249	36	81	28	101	3
70801 MOHANYAL RURAL MUNICIPALITY	15	0	8	1	6	0
70802 CHURE RURAL MUNICIPALITY	17	0	11	1	4	1
70803 GODAWARI MUNICIPALITY	46	9	6	5	25	1
70804 GAURIGANGA MUNICIPALITY	6	0	1	2	3	0
70805 GHODAGHODI MUNICIPALITY	25	6	6	4	9	0
70806 BARDAGORIYA RURAL MUNICIPALITY	1	0	0	1	0	0
70807 LAMKI CHUHA MUNICIPALITY	12	0	4	3	5	0
70808 JANAKI RURAL MUNICIPALITY	17	2	4	2	9	0
70809 JOSHIPUR RURAL MUNICIPALITY	9	5	3	0	1	0
70810 TIKAPUR MUNICIPALITY	35	3	10	4	18	0
70811 BHAJANI MUNICIPALITY	5	3	1	1	0	0
70812 KAILARI RURAL MUNICIPALITY	34	7	19	1	7	0
70813 DHANGADHI SUB-METROPOLITIAN CITY	27	1	8	3	14	1
Kanchanpur District	127	30	21	20	56	0
70901 KRISHNAPUR MUNICIPALITY	4	1	2	1	0	0
70902 SHUKLAPHANTA MUNICIPALITY	25	8	6	4	7	0
70903 BEDKOT MUNICIPALITY	23	5	1	6	11	0
70904 BHIMDATTA MUNICIPALITY	50	9	6	8	27	0
70905 MAHAKALI MUNICIPALITY	12	5	3	1	3	0
70906 LALJHADI RURAL MUNICIPALITY	6	0	1	0	5	0
70907 PUNARBAS MUNICIPALITY	2	1	1	0	0	0
70908 BELOURI MUNICIPALITY	5	1	1	0	3	0
70909 BELDANDI RURAL MUNICIPALITY	0	0	0	0	0	0

1) NSIC stands for Nepal Standard Industrial Classification.

2) Registered establishments only.

3) 2075 includes only months Baishakh, Jestha and Asar.

4) Includes "Not reported ", "Unknown" and so on.

Table 4-1 Number of Establishments by Section of Industrial Classification, Year of starting the Business and Local Level

District and Local Level	Section of NSIC <sup>1)</sup>					
	C					
	Manufacturing					
	Year of starting the business					
	Total	2059 and before	2060 to 2069	2070 to 2071	2072 to 2075 <sup>2)</sup>	Not Stated <sup>3)</sup>
<b>Sudurpashchim Province</b>						
Total	7,743	1,436	2,086	1,133	2,696	392
Sub-Metropolitan City	650	66	169	105	303	7
Municipality	4,358	659	1,223	691	1,659	126
Rural Municipality	2,735	711	694	337	734	259
<b>701 Bajura</b>						
Total	727	262	235	84	120	26
Municipality	387	108	128	54	74	23
Rural Municipality	340	154	107	30	46	3
<b>702 Bajhang</b>						
Total	1,113	283	227	99	255	249
Municipality	262	18	59	19	88	78
Rural Municipality	851	265	168	80	167	171
<b>703 Darchula</b>						
Total	519	93	136	77	162	51
Municipality	253	55	67	34	95	2
Rural Municipality	266	38	69	43	67	49
<b>704 Baitadi</b>						
Total	369	69	85	47	165	3
Municipality	238	37	51	29	121	0
Rural Municipality	131	32	34	18	44	3
<b>705 Dadeldhura</b>						
Total	710	234	170	91	203	12
Municipality	331	83	77	55	109	7
Rural Municipality	379	151	93	36	94	5

1) NSIC stands for Nepal Standard Industrial Classification.

2) 2075 includes only months Baishakh, Jestha and Asar.

3) Includes "Not reported", "Unknown" and so on.

Table 4-1 Number of Establishments by Section of Industrial Classification, Year of starting the Business and Local Level

District and Local Level	Section of NSIC <sup>1)</sup>					
	C					
	Manufacturing					
	Year of starting the business					
	Total	2059 and before	2060 to 2069	2070 to 2071	2072 to 2075 <sup>2)</sup>	Not Stated <sup>3)</sup>
<b>706 Doti</b>						
Total	324	31	91	63	139	0
Municipality	168	16	46	35	71	0
Rural Municipality	156	15	45	28	68	0
<b>707 Achham</b>						
Total	333	46	78	44	161	4
Municipality	207	35	48	24	97	3
Rural Municipality	126	11	30	20	64	1
<b>708 Kailali</b>						
Total	2,308	232	679	400	953	44
Sub-Metropolitan City	650	66	169	105	303	7
Municipality	1,294	133	395	232	524	10
Rural Municipality	364	33	115	63	126	27
<b>709 Kanchanpur</b>						
Total	1,340	186	385	228	538	3
Municipality	1,218	174	352	209	480	3
Rural Municipality	122	12	33	19	58	0

1) NSIC stands for Nepal Standard Industrial Classification.

2) 2075 includes only months Baishakh, Jestha and Asar.

3) Includes "Not reported ", "Unknown" and so on.

Table 4-1 Number of Establishments by Section of Industrial Classification, Year of starting the Business and Local Level

District and Local Level	Section of NSIC <sup>1)</sup>					
	C					
	Manufacturing					
	Year of starting the business					
	Total	2059 and before	2060 to 2069	2070 to 2071	2072 to 2075 <sup>2)</sup>	Not Stated <sup>3)</sup>
Bajura District	727	262	235	84	120	26
70101 HIMALI RURAL MUNICIPALITY	43	35	4	0	4	0
70102 GAUMUL RURAL MUNICIPALITY	70	26	34	8	2	0
70103 BUDHINANDA MUNICIPALITY	129	40	59	20	10	0
70104 SWAMIKARTIK KHAPAR RURAL MUNICIPALITY	28	18	3	2	2	3
70105 JAGANNATH RURAL MUNICIPALITY	94	33	32	15	14	0
70106 BADIMALIKA MUNICIPALITY	133	59	38	14	22	0
70107 KHAPTAD CHHEDEDAHA RURAL MUNICIPALITY	105	42	34	5	24	0
70108 BUDHIGANGA MUNICIPALITY	48	1	11	5	28	3
70109 TRIBENI MUNICIPALITY	77	8	20	15	14	20
Bajhang District	1,113	283	227	99	255	249
70201 SAIPAL RURAL MUNICIPALITY	1	1	0	0	0	0
70202 BUNGAL MUNICIPALITY	94	6	15	4	35	34
70203 SURMA RURAL MUNICIPALITY	36	4	15	10	7	0
70204 TALKOT RURAL MUNICIPALITY	99	61	17	6	15	0
70205 MASTA RURAL MUNICIPALITY	97	9	10	4	5	69
70206 JAYAPRITHBI MUNICIPALITY	168	12	44	15	53	44
70207 CHHABIS PATHIBHARA RURAL MUNICIPALITY	104	32	34	7	25	6
70208 DURGATHALI RURAL MUNICIPALITY	111	32	24	11	15	29
70209 KEDARSYUN RURAL MUNICIPALITY	91	16	20	17	31	7
70210 BITTHADCHIR RURAL MUNICIPALITY	100	31	7	12	26	24
70211 THALARA RURAL MUNICIPALITY	105	53	29	7	12	4
70212 KHAPTAD CHHANNA RURAL MUNICIPALITY	107	26	12	6	31	32
Darchula District	519	93	136	77	162	51
70301 BYAS RURAL MUNICIPALITY	46	3	25	11	7	0
70302 DUHUN RURAL MUNICIPALITY	15	1	3	3	4	4
70303 MAHAKALI MUNICIPALITY	157	29	42	24	60	2
70304 NAUGAD RURAL MUNICIPALITY	20	3	4	4	9	0
70305 APIHIMAL RURAL MUNICIPALITY	17	6	5	1	5	0
70306 MARMA RURAL MUNICIPALITY	26	4	7	3	12	0
70307 SHAILYASHIKHAR MUNICIPALITY	96	26	25	10	35	0
70308 MALIKARJUN RURAL MUNICIPALITY	97	12	13	14	19	39
70309 LEKAM RURAL MUNICIPALITY	45	9	12	7	11	6
Baitadi District	369	69	85	47	165	3
70401 DILASAINI RURAL MUNICIPALITY	33	4	9	5	15	0
70402 DOGADA KEDAR RURAL MUNICIPALITY	32	7	10	6	8	1
70403 PUCHAUNDI MUNICIPALITY	34	5	2	7	20	0
70404 SURNAYA RURAL MUNICIPALITY	17	10	4	0	3	0
70405 DASHARATHCHAND MUNICIPALITY	100	20	26	12	42	0
70406 PANCHESHWOR RURAL MUNICIPALITY	29	3	8	6	10	2
70407 SHIVANATH RURAL MUNICIPALITY	8	0	0	1	7	0
70408 MELAULI MUNICIPALITY	24	2	4	2	16	0
70409 PATAM MUNICIPALITY	80	10	19	8	43	0
70410 SIGAS RURAL MUNICIPALITY	12	8	3	0	1	0
Dadeldhura District	710	234	170	91	203	12
70501 NAWADURGA RURAL MUNICIPALITY	42	13	9	4	15	1
70502 AMARGADHI MUNICIPALITY	156	40	39	31	46	0
70503 AJAYAMERU RURAL MUNICIPALITY	73	33	20	8	12	0
70504 BHAGESHWOR RURAL MUNICIPALITY	136	72	34	11	18	1
70505 PARASHURAM MUNICIPALITY	175	43	38	24	63	7
70506 AALITAL RURAL MUNICIPALITY	89	27	20	9	32	1
70507 GANYAPDHURA RURAL MUNICIPALITY	39	6	10	4	17	2
Doti District	324	31	91	63	139	0
70601 PURBICHOUKI RURAL MUNICIPALITY	24	3	4	4	13	0
70602 SAYAL RURAL MUNICIPALITY	10	0	3	1	6	0
70603 AADARSHA RURAL MUNICIPALITY	21	0	2	3	16	0
70604 SHIKHAR MUNICIPALITY	52	5	11	10	26	0
70605 DIPAYAL SILGADHI MUNICIPALITY	116	11	35	25	45	0
70606 K.I. SINGH RURAL MUNICIPALITY	29	2	15	7	5	0
70607 BOGATAN FUDISAL RURAL MUNICIPALITY	12	1	2	0	9	0
70608 BADI KEDAR RURAL MUNICIPALITY	23	2	7	7	7	0
70609 JORAYAL RURAL MUNICIPALITY	37	7	12	6	12	0

1) NSIC stands for Nepal Standard Industrial Classification.

2) 2075 includes only months Baishakh, Jestha and Asar.

3) Includes "Not reported", "Unknown" and so on.

Table 4-1 Number of Establishments by Section of Industrial Classification, Year of starting the Business and Local Level

District and Local Level	Section of NSIC <sup>1)</sup>					
	C					
	Manufacturing					
	Year of starting the business					
	Total	2059 and before	2060 to 2069	2070 to 2071	2072 to 2075 <sup>2)</sup>	Not Stated <sup>3)</sup>
Achham District	333	46	78	44	161	4
70701 PANCHDEBAL BINAYAK MUNICIPALITY	34	7	8	2	16	1
70702 RAMAROSHAN RURAL MUNICIPALITY	31	2	12	2	15	0
70703 MELLEKH RURAL MUNICIPALITY	23	1	6	3	12	1
70704 SANPHEBAGAR MUNICIPALITY	103	20	21	14	46	2
70705 CHAURPATI RURAL MUNICIPALITY	33	5	3	6	19	0
70706 MANGALSEN MUNICIPALITY	54	8	17	6	23	0
70707 BANNIGADHI JAYAGADH RURAL MUNICIPALITY	17	3	4	4	6	0
70708 KAMAL BAZAR MUNICIPALITY	16	0	2	2	12	0
70709 DHAKARI RURAL MUNICIPALITY	13	0	2	4	7	0
70710 TURMAKHAND RURAL MUNICIPALITY	9	0	3	1	5	0
Kailali West District	2,308	232	679	400	953	44
70801 MOHANYAL RURAL MUNICIPALITY	20	2	5	7	6	0
70802 CHURE RURAL MUNICIPALITY	31	5	1	10	15	0
70803 GODAWARI MUNICIPALITY	305	39	77	64	123	2
70804 GAURIGANGA MUNICIPALITY	168	15	46	34	73	0
70805 GHODAGHODI MUNICIPALITY	144	6	51	30	57	0
70806 BARDAGORIYA RURAL MUNICIPALITY	55	2	23	4	20	6
70807 LAMKI CHUHA MUNICIPALITY	213	21	77	30	82	3
70808 JANAKI RURAL MUNICIPALITY	96	8	27	15	39	7
70809 JOSHIPUR RURAL MUNICIPALITY	75	9	34	9	18	5
70810 TIKAPUR MUNICIPALITY	391	46	114	61	165	5
70811 BHAJANI MUNICIPALITY	73	6	30	13	24	0
70812 KAILARI RURAL MUNICIPALITY	87	7	25	18	28	9
70813 DHANGADHI SUB-METROPOLITIAN CITY	650	66	169	105	303	7
Kanchanpur District	1,340	186	385	228	538	3
70901 KRISHNAPUR MUNICIPALITY	98	11	19	25	43	0
70902 SHUKLAPHANTA MUNICIPALITY	140	18	47	19	56	0
70903 BEDKOT MUNICIPALITY	131	19	42	17	53	0
70904 BHIMDATTA MUNICIPALITY	481	85	123	84	189	0
70905 MAHAKALI MUNICIPALITY	103	15	35	12	41	0
70906 LALJHADI RURAL MUNICIPALITY	70	2	17	11	40	0
70907 PUNARBAS MUNICIPALITY	126	14	37	29	46	0
70908 BELOURI MUNICIPALITY	139	12	49	23	52	3
70909 BELDANDI RURAL MUNICIPALITY	52	10	16	8	18	0

1) NSIC stands for Nepal Standard Industrial Classification.

2) 2075 includes only months Baishakh, Jestha and Asar.

3) Includes "Not reported ", "Unknown" and so on.



Table 4-1 Number of Establishments by Section of Industrial Classification, Year of starting the Business and Local Level

District and Local Level	Section of NSIC <sup>1)</sup>					
	B+D+E+F					
	Mining, Electricity, Gas, Water supply & Construction					
	Year of starting the business					
	Total	2059 and before	2060 to 2069	2070 to 2071	2072 to 2075 <sup>2)</sup>	Not Stated <sup>3)</sup>
<b>Sudurpashchim Province</b>						
Total	544	104	195	126	107	12
Sub-Metropolitan City	25	9	11	1	3	1
Municipality	344	72	105	92	66	9
Rural Municipality	175	23	79	33	38	2
<b>701 Bajura</b>						
Total	24	3	8	5	8	0
Municipality	4	2	1	1	0	0
Rural Municipality	20	1	7	4	8	0
<b>702 Bajhang</b>						
Total	73	7	34	14	17	1
Municipality	14	2	6	0	5	1
Rural Municipality	59	5	28	14	12	0
<b>703 Darchula</b>						
Total	39	6	22	8	2	1
Municipality	12	2	6	3	0	1
Rural Municipality	27	4	16	5	2	0
<b>704 Baitadi</b>						
Total	15	3	8	1	3	0
Municipality	12	3	6	1	2	0
Rural Municipality	3	0	2	0	1	0
<b>705 Dadeldhura</b>						
Total	43	17	11	3	8	4
Municipality	37	16	9	3	7	2
Rural Municipality	6	1	2	0	1	2

1) NSIC stands for Nepal Standard Industrial Classification.

2) 2075 includes only months Baishakh, Jestha and Asar.

3) Includes "Not reported", "Unknown" and so on.

Table 4-1 Number of Establishments by Section of Industrial Classification, Year of starting the Business and Local Level

District and Local Level	Section of NSIC <sup>1)</sup>					
	B+D+E+F					
	Mining, Electricity, Gas, Water supply & Construction					
	Year of starting the business					
	Total	2059 and before	2060 to 2069	2070 to 2071	2072 to 2075 <sup>2)</sup>	Not Stated <sup>3)</sup>
706 Doti						
Total	84	26	42	6	10	0
Municipality	56	20	34	1	1	0
Rural Municipality	28	6	8	5	9	0
707 Achham						
Total	30	8	8	8	5	1
Municipality	19	6	5	3	4	1
Rural Municipality	11	2	3	5	1	0
708 Kailali						
Total	84	22	39	4	15	4
Sub-Metropolitan City	25	9	11	1	3	1
Municipality	41	9	17	3	9	3
Rural Municipality	18	4	11	0	3	0
709 Kanchanpur						
Total	152	12	23	77	39	1
Municipality	149	12	21	77	38	1
Rural Municipality	3	0	2	0	1	0

1) NSIC stands for Nepal Standard Industrial Classification.

2) 2075 includes only months Baishakh, Jestha and Asar.

3) Includes "Not reported ", "Unknown" and so on.

Table 4-1 Number of Establishments by Section of Industrial Classification, Year of starting the Business and Local Level

District and Local Level	Section of NSIC <sup>1)</sup>					
	B+D+E+F					
	Mining, Electricity, Gas, Water supply & Construction					
	Year of starting the business					
	Total	2059 and before	2060 to 2069	2070 to 2071	2072 to 2075 <sup>2)</sup>	Not Stated <sup>3)</sup>
Bajura District	24	3	8	5	8	0
70101 HIMALI RURAL MUNICIPALITY	1	0	0	0	1	0
70102 GAUMUL RURAL MUNICIPALITY	12	0	4	1	7	0
70103 BUDHINANDA MUNICIPALITY	0	0	0	0	0	0
70104 SWAMIKARTIK KHAPAR RURAL MUNICIPALITY	0	0	0	0	0	0
70105 JAGANNATH RURAL MUNICIPALITY	1	0	1	0	0	0
70106 BADIMALIKA MUNICIPALITY	2	1	0	1	0	0
70107 KHAPTAD CHHEDEDAHA RURAL MUNICIPALITY	6	1	2	3	0	0
70108 BUDHIGANGA MUNICIPALITY	2	1	1	0	0	0
70109 TRIBENI MUNICIPALITY	0	0	0	0	0	0
Bajhang District	73	7	34	14	17	1
70201 SAIPAL RURAL MUNICIPALITY	0	0	0	0	0	0
70202 BUNGAL MUNICIPALITY	4	0	2	0	1	1
70203 SURMA RURAL MUNICIPALITY	4	1	3	0	0	0
70204 TALKOT RURAL MUNICIPALITY	5	0	2	1	2	0
70205 MASTA RURAL MUNICIPALITY	6	1	3	1	1	0
70206 JAYAPRITHBI MUNICIPALITY	10	2	4	0	4	0
70207 CHHABIS PATHIBHARA RURAL MUNICIPALITY	13	1	6	4	2	0
70208 DURGATHALI RURAL MUNICIPALITY	11	0	2	3	6	0
70209 KEDARSYUN RURAL MUNICIPALITY	3	0	1	2	0	0
70210 BITHADCHIR RURAL MUNICIPALITY	2	1	1	0	0	0
70211 THALARA RURAL MUNICIPALITY	5	0	2	2	1	0
70212 KHAPTAD CHHANNA RURAL MUNICIPALITY	10	1	8	1	0	0
Darchula District	39	6	22	8	2	1
70301 BYAS RURAL MUNICIPALITY	5	0	3	2	0	0
70302 DUHUN RURAL MUNICIPALITY	3	0	2	0	1	0
70303 MAHAKALI MUNICIPALITY	6	2	2	2	0	0
70304 NAUGAD RURAL MUNICIPALITY	1	0	1	0	0	0
70305 APIHIMAL RURAL MUNICIPALITY	5	0	4	1	0	0
70306 MARMA RURAL MUNICIPALITY	4	0	2	1	1	0
70307 SHAILYASHIKHAR MUNICIPALITY	6	0	4	1	0	1
70308 MALIKARJUN RURAL MUNICIPALITY	5	3	2	0	0	0
70309 LEKAM RURAL MUNICIPALITY	4	1	2	1	0	0
Baitadi District	15	3	8	1	3	0
70401 DILASAINI RURAL MUNICIPALITY	0	0	0	0	0	0
70402 DOGADA KEDAR RURAL MUNICIPALITY	1	0	0	0	1	0
70403 PUCHAUNDI MUNICIPALITY	4	1	2	1	0	0
70404 SURNAYA RURAL MUNICIPALITY	2	0	2	0	0	0
70405 DASHARATHCHAND MUNICIPALITY	6	2	3	0	1	0
70406 PANCHESHWOR RURAL MUNICIPALITY	0	0	0	0	0	0
70407 SHIVANATH RURAL MUNICIPALITY	0	0	0	0	0	0
70408 MELAULI MUNICIPALITY	1	0	1	0	0	0
70409 PATAM MUNICIPALITY	1	0	0	0	1	0
70410 SIGAS RURAL MUNICIPALITY	0	0	0	0	0	0
Dadeldhura District	43	17	11	3	8	4
70501 NAWADURGA RURAL MUNICIPALITY	1	0	0	0	0	1
70502 AMARGADHI MUNICIPALITY	7	2	3	0	2	0
70503 AJAYAMERU RURAL MUNICIPALITY	0	0	0	0	0	0
70504 BHAGESHWOR RURAL MUNICIPALITY	2	1	0	0	0	1
70505 PARASHURAM MUNICIPALITY	30	14	6	3	5	2
70506 AALITAL RURAL MUNICIPALITY	2	0	1	0	1	0
70507 GANYAPDHURA RURAL MUNICIPALITY	1	0	1	0	0	0
Doti District	84	26	42	6	10	0
70601 PURBICHOUKI RURAL MUNICIPALITY	8	3	5	0	0	0
70602 SAYAL RURAL MUNICIPALITY	2	1	1	0	0	0
70603 AADARSHA RURAL MUNICIPALITY	3	1	0	0	2	0
70604 SHIKHAR MUNICIPALITY	2	0	1	0	1	0
70605 DIPAYAL SILGADHI MUNICIPALITY	54	20	33	1	0	0
70606 K.I. SINGH RURAL MUNICIPALITY	2	1	0	1	0	0
70607 BOGATAN FUDISAL RURAL MUNICIPALITY	5	0	0	3	2	0
70608 BADI KEDAR RURAL MUNICIPALITY	1	0	0	1	0	0
70609 JORAYAL RURAL MUNICIPALITY	7	0	2	0	5	0

1) NSIC stands for Nepal Standard Industrial Classification.

2) 2075 includes only months Baishakh, Jestha and Asar.

3) Includes "Not reported", "Unknown" and so on.

Table 4-1 Number of Establishments by Section of Industrial Classification, Year of starting the Business and Local Level

District and Local Level	Section of NSIC <sup>1)</sup>					
	B+D+E+F					
	Mining, Electricity, Gas, Water supply & Construction					
	Year of starting the business					
	Total	2059 and before	2060 to 2069	2070 to 2071	2072 to 2075 <sup>2)</sup>	Not Stated <sup>3)</sup>
Achham District	30	8	8	8	5	1
70701 PANCHDEBAL BINAYAK MUNICIPALITY	8	2	2	1	3	0
70702 RAMAROSHAN RURAL MUNICIPALITY	6	1	2	3	0	0
70703 MELLEKH RURAL MUNICIPALITY	3	1	1	1	0	0
70704 SANPHEBAGAR MUNICIPALITY	6	3	1	1	0	1
70705 CHAURPATI RURAL MUNICIPALITY	2	0	0	1	1	0
70706 MANGALSEN MUNICIPALITY	3	1	1	1	0	0
70707 BANNIGADHI JAYAGADH RURAL MUNICIPALITY	0	0	0	0	0	0
70708 KAMAL BAZAR MUNICIPALITY	2	0	1	0	1	0
70709 DHAKARI RURAL MUNICIPALITY	0	0	0	0	0	0
70710 TURMAKHAND RURAL MUNICIPALITY	0	0	0	0	0	0
Kailali West District	84	22	39	4	15	4
70801 MOHANYAL RURAL MUNICIPALITY	0	0	0	0	0	0
70802 CHURE RURAL MUNICIPALITY	1	0	0	0	1	0
70803 GODAWARI MUNICIPALITY	9	3	1	0	4	1
70804 GAURIGANGA MUNICIPALITY	3	0	1	1	1	0
70805 GHODAGHODI MUNICIPALITY	7	0	4	2	1	0
70806 BARDAGORIYA RURAL MUNICIPALITY	2	0	1	0	1	0
70807 LAMKI CHUHA MUNICIPALITY	15	2	10	0	1	2
70808 JANAKI RURAL MUNICIPALITY	13	3	9	0	1	0
70809 JOSHIPUR RURAL MUNICIPALITY	2	1	1	0	0	0
70810 TIKAPUR MUNICIPALITY	6	4	1	0	1	0
70811 BHAJANI MUNICIPALITY	1	0	0	0	1	0
70812 KAILARI RURAL MUNICIPALITY	0	0	0	0	0	0
70813 DHANGADHI SUB-METROPOLITIAN CITY	25	9	11	1	3	1
Kanchanpur District	152	12	23	77	39	1
70901 KRISHNAPUR MUNICIPALITY	0	0	0	0	0	0
70902 SHUKLAPHANTA MUNICIPALITY	4	1	3	0	0	0
70903 BEDKOT MUNICIPALITY	16	5	3	2	5	1
70904 BHIMDATTA MUNICIPALITY	122	5	12	75	30	0
70905 MAHAKALI MUNICIPALITY	3	1	1	0	1	0
70906 LALJHADI RURAL MUNICIPALITY	3	0	2	0	1	0
70907 PUNARBAS MUNICIPALITY	0	0	0	0	0	0
70908 BELOURI MUNICIPALITY	4	0	2	0	2	0
70909 BELDANDI RURAL MUNICIPALITY	0	0	0	0	0	0

1) NSIC stands for Nepal Standard Industrial Classification.

2) 2075 includes only months Baishakh, Jestha and Asar.

3) Includes "Not reported", "Unknown" and so on.

Table 4-1 Number of Establishments by Section of Industrial Classification, Year of starting the Business and Local Level

District and Local Level	Section of NSIC <sup>1)</sup>					
	G					
	Wholesale and Retail Trade					
	Year of starting the business					
	Total	2059 and before	2060 to 2069	2070 to 2071	2072 to 2075 <sup>2)</sup>	Not Stated <sup>3)</sup>
<b>Sudurpashchim Province</b>						
Total	33,398	3,450	8,687	5,895	14,958	408
Sub-Metropolitan City	3,579	299	887	618	1,735	40
Municipality	19,914	2,136	5,207	3,523	8,878	170
Rural Municipality	9,905	1,015	2,593	1,754	4,345	198
<b>701 Bajura</b>						
Total	1,898	154	499	338	870	37
Municipality	1,181	97	333	224	508	19
Rural Municipality	717	57	166	114	362	18
<b>702 Bajhang</b>						
Total	2,899	201	682	486	1,430	100
Municipality	950	84	218	146	450	52
Rural Municipality	1,949	117	464	340	980	48
<b>703 Darchula</b>						
Total	1,589	214	439	315	601	20
Municipality	790	104	213	154	311	8
Rural Municipality	799	110	226	161	290	12
<b>704 Baitadi</b>						
Total	2,049	364	568	366	732	19
Municipality	1,283	220	324	241	493	5
Rural Municipality	766	144	244	125	239	14
<b>705 Dadeldhura</b>						
Total	1,804	277	442	262	803	20
Municipality	1,044	154	271	153	454	12
Rural Municipality	760	123	171	109	349	8

1) NSIC stands for Nepal Standard Industrial Classification.

2) 2075 includes only months Baishakh, Jestha and Asar.

3) Includes "Not reported", "Unknown" and so on.

Table 4-1 Number of Establishments by Section of Industrial Classification, Year of starting the Business and Local Level

District and Local Level	Section of NSIC <sup>1)</sup>					
	G					
	Wholesale and Retail Trade					
	Year of starting the business					
	Total	2059 and before	2060 to 2069	2070 to 2071	2072 to 2075 <sup>2)</sup>	Not Stated <sup>3)</sup>
<b>706 Doti</b>						
Total	1,856	252	517	342	739	6
Municipality	834	144	240	127	321	2
Rural Municipality	1,022	108	277	215	418	4
<b>707 Achham</b>						
Total	2,283	270	695	380	931	7
Municipality	1,182	146	394	182	453	7
Rural Municipality	1,101	124	301	198	478	0
<b>708 Kailali</b>						
Total	12,440	1,043	3,227	2,195	5,787	188
Sub-Metropolitan City	3,579	299	887	618	1,735	40
Municipality	6,611	559	1,712	1,174	3,112	54
Rural Municipality	2,250	185	628	403	940	94
<b>709 Kanchanpur</b>						
Total	6,580	675	1,618	1,211	3,065	11
Municipality	6,039	628	1,502	1,122	2,776	11
Rural Municipality	541	47	116	89	289	0

1) NSIC stands for Nepal Standard Industrial Classification.

2) 2075 includes only months Baishakh, Jestha and Asar.

3) Includes "Not reported ", "Unknown" and so on.

Table 4-1 Number of Establishments by Section of Industrial Classification, Year of starting the Business and Local Level

District and Local Level	Section of NSIC <sup>1)</sup>						Not Stated <sup>3)</sup>
	G						
	Wholesale and Retail Trade						
	Year of starting the business						
	Total	2059 and before	2060 to 2069	2070 to 2071	2072 to 2075 <sup>2)</sup>		
Bajura District	1,898	154	499	338	870	37	
70101 HIMALI RURAL MUNICIPALITY	110	5	5	18	82	0	
70102 GAUMUL RURAL MUNICIPALITY	104	5	39	23	37	0	
70103 BUDHINANDA MUNICIPALITY	322	32	99	91	98	2	
70104 SWAMIKARTIK KHAPAR RURAL MUNICIPALITY	111	18	28	16	31	18	
70105 JAGANNATH RURAL MUNICIPALITY	145	6	23	13	103	0	
70106 BADIMALIKA MUNICIPALITY	370	40	121	46	163	0	
70107 KHAPTAD CHHEDEDAHA RURAL MUNICIPALITY	247	23	71	44	109	0	
70108 BUDHIGANGA MUNICIPALITY	281	10	67	50	139	15	
70109 TRIBENI MUNICIPALITY	208	15	46	37	108	2	
Bajhang District	2,899	201	682	486	1,430	100	
70201 SAIPAL RURAL MUNICIPALITY	30	3	11	10	6	0	
70202 BUNGAL MUNICIPALITY	378	33	77	58	175	35	
70203 SURMA RURAL MUNICIPALITY	154	6	40	27	80	1	
70204 TALKOT RURAL MUNICIPALITY	198	8	59	38	92	1	
70205 MASTA RURAL MUNICIPALITY	252	14	54	38	141	5	
70206 JAYAPRITHBI MUNICIPALITY	572	51	141	88	275	17	
70207 CHHABIS PATHIBHARA RURAL MUNICIPALITY	228	13	60	57	97	1	
70208 DURGATHALI RURAL MUNICIPALITY	178	10	42	20	76	30	
70209 KEDARSYUN RURAL MUNICIPALITY	333	20	84	52	177	0	
70210 BITTHADCHIR RURAL MUNICIPALITY	216	17	46	37	113	3	
70211 THALARA RURAL MUNICIPALITY	151	14	31	26	77	3	
70212 KHAPTAD CHHANNA RURAL MUNICIPALITY	209	12	37	35	121	4	
Darchula District	1,589	214	439	315	601	20	
70301 BYAS RURAL MUNICIPALITY	99	12	27	24	36	0	
70302 DUHUN RURAL MUNICIPALITY	102	4	18	23	46	11	
70303 MAHAKALI MUNICIPALITY	527	81	144	100	201	1	
70304 NAUGAD RURAL MUNICIPALITY	146	16	47	26	57	0	
70305 APIHIMAL RURAL MUNICIPALITY	61	11	23	13	14	0	
70306 MARMA RURAL MUNICIPALITY	128	10	44	23	51	0	
70307 SHAILYASHIKHAR MUNICIPALITY	263	23	69	54	110	7	
70308 MALIKARJUN RURAL MUNICIPALITY	157	39	37	32	48	1	
70309 LEKAM RURAL MUNICIPALITY	106	18	30	20	38	0	
Baitadi District	2,049	364	568	366	732	19	
70401 DILASAINI RURAL MUNICIPALITY	167	20	47	26	74	0	
70402 DOGADA KEDAR RURAL MUNICIPALITY	206	32	66	34	63	11	
70403 PUCHAUNDI MUNICIPALITY	360	59	78	77	144	2	
70404 SURNAYA RURAL MUNICIPALITY	170	54	51	30	35	0	
70405 DASHARATHCHAND MUNICIPALITY	449	93	130	79	144	3	
70406 PANCHESHWOR RURAL MUNICIPALITY	92	5	36	14	34	3	
70407 SHIVANATH RURAL MUNICIPALITY	65	10	14	14	27	0	
70408 MELAULI MUNICIPALITY	152	15	35	30	72	0	
70409 PATAM MUNICIPALITY	322	53	81	55	133	0	
70410 SIGAS RURAL MUNICIPALITY	66	23	30	7	6	0	
Dadeldhura District	1,804	277	442	262	803	20	
70501 NAWADURGA RURAL MUNICIPALITY	192	34	40	21	92	5	
70502 AMARGADHI MUNICIPALITY	608	90	173	76	269	0	
70503 AJAYAMERU RURAL MUNICIPALITY	141	31	24	24	62	0	
70504 BHAGESHWOR RURAL MUNICIPALITY	146	27	34	22	63	0	
70505 PARASHURAM MUNICIPALITY	436	64	98	77	185	12	
70506 AALITAL RURAL MUNICIPALITY	126	13	37	24	52	0	
70507 GANYAPDHURA RURAL MUNICIPALITY	155	18	36	18	80	3	
Doti District	1,856	252	517	342	739	6	
70601 PURBICHOUKI RURAL MUNICIPALITY	122	18	34	21	49	0	
70602 SAYAL RURAL MUNICIPALITY	119	6	37	25	51	0	
70603 AADARSHA RURAL MUNICIPALITY	196	7	36	36	117	0	
70604 SHIKHAR MUNICIPALITY	294	45	66	52	131	0	
70605 DIPAYAL SILGADHI MUNICIPALITY	540	99	174	75	190	2	
70606 K.I. SINGH RURAL MUNICIPALITY	138	15	42	52	29	0	
70607 BOGATAN FUDISAL RURAL MUNICIPALITY	115	16	33	26	40	0	
70608 BADI KEDAR RURAL MUNICIPALITY	128	15	45	16	52	0	
70609 JORAYAL RURAL MUNICIPALITY	204	31	50	39	80	4	

1) NSIC stands for Nepal Standard Industrial Classification.

2) 2075 includes only months Baishakh, Jestha and Asar.

3) Includes "Not reported", "Unknown" and so on.

Table 4-1 Number of Establishments by Section of Industrial Classification, Year of starting the Business and Local Level

District and Local Level	Section of NSIC <sup>1)</sup>					
	G					
	Wholesale and Retail Trade					
	Year of starting the business					
	Total	2059 and before	2060 to 2069	2070 to 2071	2072 to 2075 <sup>2)</sup>	Not Stated <sup>3)</sup>
Achham District	2,283	270	695	380	931	7
70701 PANCHDEBAL BINAYAK MUNICIPALITY	156	14	40	21	81	0
70702 RAMAROSHAN RURAL MUNICIPALITY	226	35	78	22	91	0
70703 MELLEKH RURAL MUNICIPALITY	151	9	27	26	89	0
70704 SANPHEBAGAR MUNICIPALITY	569	77	176	89	222	5
70705 CHAURPATI RURAL MUNICIPALITY	206	31	55	38	82	0
70706 MANGALSEN MUNICIPALITY	299	42	124	47	85	1
70707 BANNIGADHI JAYAGADH RURAL MUNICIPALITY	137	19	42	33	43	0
70708 KAMAL BAZAR MUNICIPALITY	158	13	54	25	65	1
70709 DHAKARI RURAL MUNICIPALITY	222	19	48	49	106	0
70710 TURMAKHAND RURAL MUNICIPALITY	159	11	51	30	67	0
Kailali West District	12,440	1,043	3,227	2,195	5,787	188
70801 MOHANYAL RURAL MUNICIPALITY	169	24	52	29	64	0
70802 CHURE RURAL MUNICIPALITY	176	25	36	36	78	1
70803 GODAWARI MUNICIPALITY	1,539	111	372	248	806	2
70804 GAURIGANGA MUNICIPALITY	762	58	216	136	350	2
70805 GHODAGHODI MUNICIPALITY	906	64	213	162	463	4
70806 BARDAGORIYA RURAL MUNICIPALITY	370	26	120	66	133	25
70807 LAMKI CHUHA MUNICIPALITY	1,217	109	320	259	512	17
70808 JANAKI RURAL MUNICIPALITY	495	29	125	81	224	36
70809 JOSHIPUR RURAL MUNICIPALITY	510	32	171	96	191	20
70810 TIKAPUR MUNICIPALITY	1,734	185	456	291	783	19
70811 BHAJANI MUNICIPALITY	453	32	135	78	198	10
70812 KAILARI RURAL MUNICIPALITY	530	49	124	95	250	12
70813 DHANGADHI SUB-METROPOLITIAN CITY	3,579	299	887	618	1,735	40
Kanchanpur District	6,580	675	1,618	1,211	3,065	11
70901 KRISHNAPUR MUNICIPALITY	426	21	102	103	200	0
70902 SHUKLAPHANTA MUNICIPALITY	599	69	161	84	284	1
70903 BEDKOT MUNICIPALITY	608	35	136	124	313	0
70904 BHIMDATTA MUNICIPALITY	2,534	326	581	485	1,135	7
70905 MAHAKALI MUNICIPALITY	474	36	127	79	232	0
70906 LALJHADI RURAL MUNICIPALITY	284	13	55	47	169	0
70907 PUNARBAS MUNICIPALITY	800	86	208	144	362	0
70908 BELOURI MUNICIPALITY	598	55	187	103	250	3
70909 BELDANDI RURAL MUNICIPALITY	257	34	61	42	120	0

1) NSIC stands for Nepal Standard Industrial Classification.

2) 2075 includes only months Baishakh, Jestha and Asar.

3) Includes "Not reported ", "Unknown" and so on.



Table 4-1 Number of Establishments by Section of Industrial Classification, Year of starting the Business and Local Level

District and Local Level	Section of NSIC <sup>1)</sup>					
	H+J					
	Transportation and Storage, Information and Communication					
	Year of starting the business					
	Total	2059 and before	2060 to 2069	2070 to 2071	2072 to 2075 <sup>2)</sup>	Not Stated <sup>3)</sup>
<b>Sudurpashchim Province</b>						
Total	383	166	87	31	74	25
Sub-Metropolitan City	34	8	10	8	7	1
Municipality	231	79	69	20	50	13
Rural Municipality	118	79	8	3	17	11
<b>701 Bajura</b>						
Total	20	10	3	0	5	2
Municipality	12	3	3	0	5	1
Rural Municipality	8	7	0	0	0	1
<b>702 Bajhang</b>						
Total	32	23	5	1	1	2
Municipality	13	8	3	1	1	0
Rural Municipality	19	15	2	0	0	2
<b>703 Darchula</b>						
Total	55	29	7	3	11	5
Municipality	24	11	5	3	4	1
Rural Municipality	31	18	2	0	7	4
<b>704 Baitadi</b>						
Total	36	24	3	2	2	5
Municipality	23	13	3	1	2	4
Rural Municipality	13	11	0	1	0	1
<b>705 Dadeldhura</b>						
Total	35	17	11	0	5	2
Municipality	24	9	11	0	4	0
Rural Municipality	11	8	0	0	1	2

1) NSIC stands for Nepal Standard Industrial Classification.

2) 2075 includes only months Baishakh, Jestha and Asar.

3) Includes "Not reported", "Unknown" and so on.

Table 4-1 Number of Establishments by Section of Industrial Classification, Year of starting the Business and Local Level

District and Local Level	Section of NSIC <sup>1)</sup>					
	H+J					
	Transportation and Storage, Information and Communication					
	Year of starting the business					
	Total	2059 and before	2060 to 2069	2070 to 2071	2072 to 2075 <sup>2)</sup>	Not Stated <sup>3)</sup>
<b>706 Doti</b>						
Total	29	17	6	2	3	1
Municipality	18	7	6	2	3	0
Rural Municipality	11	10	0	0	0	1
<b>707 Achham</b>						
Total	41	19	11	3	6	2
Municipality	25	10	8	2	3	2
Rural Municipality	16	9	3	1	3	0
<b>708 Kailali</b>						
Total	84	13	28	14	26	3
Sub-Metropolitan City	34	8	10	8	7	1
Municipality	41	4	17	5	13	2
Rural Municipality	9	1	1	1	6	0
<b>709 Kanchanpur</b>						
Total	51	14	13	6	15	3
Municipality	51	14	13	6	15	3
Rural Municipality	0	0	0	0	0	0

1) NSIC stands for Nepal Standard Industrial Classification.

2) 2075 includes only months Baishakh, Jestha and Asar.

3) Includes "Not reported ", "Unknown" and so on.

Table 4-1 Number of Establishments by Section of Industrial Classification, Year of starting the Business and Local Level

District and Local Level	Section of NSIC <sup>1)</sup>					
	H+J					
	Transportation and Storage, Information and Communication					
	Year of starting the business					
	Total	2059 and before	2060 to 2069	2070 to 2071	2072 to 2075 <sup>2)</sup>	Not Stated <sup>3)</sup>
Bajura District	20	10	3	0	5	2
70101 HIMALI RURAL MUNICIPALITY	1	1	0	0	0	0
70102 GAUMUL RURAL MUNICIPALITY	1	1	0	0	0	0
70103 BUDHINANDA MUNICIPALITY	1	0	0	0	1	0
70104 SWAMIKARTIK KHAPAR RURAL MUNICIPALITY	1	1	0	0	0	0
70105 JAGANNATH RURAL MUNICIPALITY	1	1	0	0	0	0
70106 BADIMALIKA MUNICIPALITY	7	1	3	0	3	0
70107 KHAPTAD CHHEDEDAHA RURAL MUNICIPALITY	4	3	0	0	0	1
70108 BUDHIGANGA MUNICIPALITY	1	0	0	0	0	1
70109 TRIBENI MUNICIPALITY	3	2	0	0	1	0
Bajhang District	32	23	5	1	1	2
70201 SAIPAL RURAL MUNICIPALITY	1	1	0	0	0	0
70202 BUNGAL MUNICIPALITY	3	3	0	0	0	0
70203 SURMA RURAL MUNICIPALITY	1	1	0	0	0	0
70204 TALKOT RURAL MUNICIPALITY	1	1	0	0	0	0
70205 MASTA RURAL MUNICIPALITY	3	1	1	0	0	1
70206 JAYAPRITHBI MUNICIPALITY	10	5	3	1	1	0
70207 CHHABIS PATHIBHARA RURAL MUNICIPALITY	2	2	0	0	0	0
70208 DURGATHALI RURAL MUNICIPALITY	1	1	0	0	0	0
70209 KEDARSYUN RURAL MUNICIPALITY	1	1	0	0	0	0
70210 BITTHADCHIR RURAL MUNICIPALITY	1	1	0	0	0	0
70211 THALARA RURAL MUNICIPALITY	4	2	1	0	0	1
70212 KHAPTAD CHHANNA RURAL MUNICIPALITY	4	4	0	0	0	0
Darchula District	55	29	7	3	11	5
70301 BYAS RURAL MUNICIPALITY	4	4	0	0	0	0
70302 DUHUN RURAL MUNICIPALITY	2	0	0	0	0	2
70303 MAHAKALI MUNICIPALITY	17	6	5	3	3	0
70304 NAUGAD RURAL MUNICIPALITY	1	1	0	0	0	0
70305 APIHIMAL RURAL MUNICIPALITY	0	0	0	0	0	0
70306 MARMA RURAL MUNICIPALITY	3	2	0	0	0	1
70307 SHAILYASHIKHAR MUNICIPALITY	7	5	0	0	1	1
70308 MALIKARJUN RURAL MUNICIPALITY	6	5	1	0	0	0
70309 LEKAM RURAL MUNICIPALITY	15	6	1	0	7	1
Baitadi District	36	24	3	2	2	5
70401 DILASAINI RURAL MUNICIPALITY	1	1	0	0	0	0
70402 DOGADA KEDAR RURAL MUNICIPALITY	5	3	0	1	0	1
70403 PUCHAUNDI MUNICIPALITY	7	2	0	0	1	4
70404 SURNAYA RURAL MUNICIPALITY	5	5	0	0	0	0
70405 DASHARATHCHAND MUNICIPALITY	9	5	2	1	1	0
70406 PANCHESHWOR RURAL MUNICIPALITY	0	0	0	0	0	0
70407 SHIVANATH RURAL MUNICIPALITY	0	0	0	0	0	0
70408 MELAULI MUNICIPALITY	0	0	0	0	0	0
70409 PATAM MUNICIPALITY	7	6	1	0	0	0
70410 SIGAS RURAL MUNICIPALITY	2	2	0	0	0	0
Dadeldhura District	35	17	11	0	5	2
70501 NAWADURGA RURAL MUNICIPALITY	4	2	0	0	0	2
70502 AMARGADHI MUNICIPALITY	19	6	11	0	2	0
70503 AJAYAMERU RURAL MUNICIPALITY	1	1	0	0	0	0
70504 BHAGESHWOR RURAL MUNICIPALITY	3	2	0	0	1	0
70505 PARASHURAM MUNICIPALITY	5	3	0	0	2	0
70506 AALITAL RURAL MUNICIPALITY	2	2	0	0	0	0
70507 GANYAPDHURA RURAL MUNICIPALITY	1	1	0	0	0	0
Doti District	29	17	6	2	3	1
70601 PURBICHOUKI RURAL MUNICIPALITY	5	5	0	0	0	0
70602 SAYAL RURAL MUNICIPALITY	1	1	0	0	0	0
70603 AADARSHA RURAL MUNICIPALITY	1	1	0	0	0	0
70604 SHIKHAR MUNICIPALITY	0	0	0	0	0	0
70605 DIPAYAL SILGADHI MUNICIPALITY	18	7	6	2	3	0
70606 K.I. SINGH RURAL MUNICIPALITY	0	0	0	0	0	0
70607 BOGATAN FUDISAL RURAL MUNICIPALITY	1	1	0	0	0	0
70608 BADI KEDAR RURAL MUNICIPALITY	2	2	0	0	0	0
70609 JORAYAL RURAL MUNICIPALITY	1	0	0	0	0	1

1) NSIC stands for Nepal Standard Industrial Classification.

2) 2075 includes only months Baishakh, Jestha and Asar.

3) Includes "Not reported", "Unknown" and so on.

Table 4-1 Number of Establishments by Section of Industrial Classification, Year of starting the Business and Local Level

District and Local Level	Section of NSIC <sup>1)</sup>					
	H+J					
	Transportation and Storage, Information and Communication					
	Year of starting the business					
	Total	2059 and before	2060 to 2069	2070 to 2071	2072 to 2075 <sup>2)</sup>	Not Stated <sup>3)</sup>
Achham District	41	19	11	3	6	2
70701 PANCHDEBAL BINAYAK MUNICIPALITY	4	2	0	0	2	0
70702 RAMAROSHAN RURAL MUNICIPALITY	3	3	0	0	0	0
70703 MELLEKH RURAL MUNICIPALITY	1	1	0	0	0	0
70704 SANPHEBAGAR MUNICIPALITY	8	3	3	0	0	2
70705 CHAURPATI RURAL MUNICIPALITY	2	1	0	0	1	0
70706 MANGALSEN MUNICIPALITY	13	5	5	2	1	0
70707 BANNIGADHI JAYAGADH RURAL MUNICIPALITY	6	0	3	1	2	0
70708 KAMAL BAZAR MUNICIPALITY	0	0	0	0	0	0
70709 DHAKARI RURAL MUNICIPALITY	2	2	0	0	0	0
70710 TURMAKHAND RURAL MUNICIPALITY	2	2	0	0	0	0
Kailali West District	84	13	28	14	26	3
70801 MOHANYAL RURAL MUNICIPALITY	0	0	0	0	0	0
70802 CHURE RURAL MUNICIPALITY	3	0	0	0	3	0
70803 GODAWARI MUNICIPALITY	15	3	4	1	5	2
70804 GAURIGANGA MUNICIPALITY	2	0	1	0	1	0
70805 GHODAGHODI MUNICIPALITY	6	0	3	1	2	0
70806 BARDAGORIYA RURAL MUNICIPALITY	1	0	0	0	1	0
70807 LAMKI CHUHA MUNICIPALITY	5	0	0	3	2	0
70808 JANAKI RURAL MUNICIPALITY	1	0	1	0	0	0
70809 JOSHIPUR RURAL MUNICIPALITY	1	0	0	1	0	0
70810 TIKAPUR MUNICIPALITY	9	0	7	0	2	0
70811 BHAJANI MUNICIPALITY	4	1	2	0	1	0
70812 KAILARI RURAL MUNICIPALITY	3	1	0	0	2	0
70813 DHANGADHI SUB-METROPOLITIAN CITY	34	8	10	8	7	1
Kanchanpur District	51	14	13	6	15	3
70901 KRISHNAPUR MUNICIPALITY	1	1	0	0	0	0
70902 SHUKLAPHANTA MUNICIPALITY	1	1	0	0	0	0
70903 BEDKOT MUNICIPALITY	1	1	0	0	0	0
70904 BHIMDATTA MUNICIPALITY	36	9	11	4	11	1
70905 MAHAKALI MUNICIPALITY	0	0	0	0	0	0
70906 LALJHADI RURAL MUNICIPALITY	0	0	0	0	0	0
70907 PUNARBAS MUNICIPALITY	6	0	1	1	3	1
70908 BELOURI MUNICIPALITY	6	2	1	1	1	1
70909 BELDANDI RURAL MUNICIPALITY	0	0	0	0	0	0

1) NSIC stands for Nepal Standard Industrial Classification.

2) 2075 includes only months Baishakh, Jestha and Asar.

3) Includes "Not reported ", "Unknown" and so on.

Table 4-1 Number of Establishments by Section of Industrial Classification, Year of starting the Business and Local Level

District and Local Level	Section of NSIC <sup>1)</sup>					
	I					
	Accommodation and Food Service					
	Year of starting the business					
	Total	2059 and before	2060 to 2069	2070 to 2071	2072 to 2075 <sup>2)</sup>	Not Stated <sup>3)</sup>
<b>Sudurpashchim Province</b>						
Total	7,468	600	1,797	1,255	3,742	74
Sub-Metropolitan City	895	35	174	175	502	9
Municipality	4,741	387	1,189	806	2,325	34
Rural Municipality	1,832	178	434	274	915	31
<b>701 Bajura</b>						
Total	440	47	131	80	176	6
Municipality	301	35	95	52	114	5
Rural Municipality	139	12	36	28	62	1
<b>702 Bajhang</b>						
Total	480	36	111	68	251	14
Municipality	209	15	52	32	101	9
Rural Municipality	271	21	59	36	150	5
<b>703 Darchula</b>						
Total	290	32	61	52	138	7
Municipality	189	17	43	32	92	5
Rural Municipality	101	15	18	20	46	2
<b>704 Baitadi</b>						
Total	341	45	80	46	168	2
Municipality	250	34	56	35	124	1
Rural Municipality	91	11	24	11	44	1
<b>705 Dadeldhura</b>						
Total	382	42	90	39	209	2
Municipality	224	24	53	25	120	2
Rural Municipality	158	18	37	14	89	0

1) NSIC stands for Nepal Standard Industrial Classification.

2) 2075 includes only months Baishakh, Jestha and Asar.

3) Includes "Not reported ", "Unknown" and so on.

Table 4-1 Number of Establishments by Section of Industrial Classification, Year of starting the Business and Local Level

District and Local Level	Section of NSIC <sup>1)</sup>					
	I					
	Accommodation and Food Service					
	Year of starting the business					
	Total	2059 and before	2060 to 2069	2070 to 2071	2072 to 2075 <sup>2)</sup>	Not Stated <sup>3)</sup>
<b>706 Doti</b>						
Total	504	61	148	84	210	1
Municipality	236	35	72	43	86	0
Rural Municipality	268	26	76	41	124	1
<b>707 Achham</b>						
Total	589	75	160	104	250	0
Municipality	395	54	120	66	155	0
Rural Municipality	194	21	40	38	95	0
<b>708 Kailali</b>						
Total	2,974	172	691	534	1,540	37
Sub-Metropolitan City	895	35	174	175	502	9
Municipality	1,553	92	384	283	787	7
Rural Municipality	526	45	133	76	251	21
<b>709 Kanchanpur</b>						
Total	1,468	90	325	248	800	5
Municipality	1,384	81	314	238	746	5
Rural Municipality	84	9	11	10	54	0

1) NSIC stands for Nepal Standard Industrial Classification.

2) 2075 includes only months Baishakh, Jestha and Asar.

3) Includes "Not reported ", "Unknown" and so on.

Table 4-1 Number of Establishments by Section of Industrial Classification, Year of starting the Business and Local Level

District and Local Level	Section of NSIC <sup>1)</sup>					
	I					
	Accommodation and Food Service					
	Year of starting the business					
	Total	2059 and before	2060 to 2069	2070 to 2071	2072 to 2075 <sup>2)</sup>	Not Stated <sup>3)</sup>
Bajura District	440	47	131	80	176	6
70101 HIMALI RURAL MUNICIPALITY	89	9	23	18	39	0
70102 GAUMUL RURAL MUNICIPALITY	5	2	3	0	0	0
70103 BUDHINANDA MUNICIPALITY	84	9	30	18	26	1
70104 SWAMIKARTIK KHAPAR RURAL MUNICIPALITY	6	1	1	2	1	1
70105 JAGANNATH RURAL MUNICIPALITY	9	0	0	2	7	0
70106 BADIMALIKA MUNICIPALITY	162	20	52	25	65	0
70107 KHAPTAD CHHEDEDAHA RURAL MUNICIPALITY	30	0	9	6	15	0
70108 BUDHIGANGA MUNICIPALITY	46	6	13	7	17	3
70109 TRIBENI MUNICIPALITY	9	0	0	2	6	1
Bajhang District	480	36	111	68	251	14
70201 SAIPAL RURAL MUNICIPALITY	6	1	3	0	2	0
70202 BUNGAL MUNICIPALITY	53	3	5	7	32	6
70203 SURMA RURAL MUNICIPALITY	4	0	0	1	3	0
70204 TALKOT RURAL MUNICIPALITY	33	4	8	7	13	1
70205 MASTA RURAL MUNICIPALITY	4	0	2	0	2	0
70206 JAYAPRITHBI MUNICIPALITY	156	12	47	25	69	3
70207 CHHABIS PATHIBHARA RURAL MUNICIPALITY	29	0	5	4	20	0
70208 DURGATHALI RURAL MUNICIPALITY	33	3	7	1	18	4
70209 KEDARSYUN RURAL MUNICIPALITY	60	8	17	12	23	0
70210 BITHADCHIR RURAL MUNICIPALITY	52	1	10	8	33	0
70211 THALARA RURAL MUNICIPALITY	13	2	3	1	7	0
70212 KHAPTAD CHHANNA RURAL MUNICIPALITY	37	2	4	2	29	0
Darchula District	290	32	61	52	138	7
70301 BYAS RURAL MUNICIPALITY	19	3	4	3	8	1
70302 DUHUN RURAL MUNICIPALITY	6	0	1	1	3	1
70303 MAHAKALI MUNICIPALITY	134	11	33	24	66	0
70304 NAUGAD RURAL MUNICIPALITY	13	3	4	2	4	0
70305 APIHIMAL RURAL MUNICIPALITY	5	0	0	3	2	0
70306 MARMA RURAL MUNICIPALITY	18	2	4	3	9	0
70307 SHAILYASHIKHAR MUNICIPALITY	55	6	10	8	26	5
70308 MALIKARJUN RURAL MUNICIPALITY	33	6	4	6	17	0
70309 LEKAM RURAL MUNICIPALITY	7	1	1	2	3	0
Baitadi District	341	45	80	46	168	2
70401 DILASAINI RURAL MUNICIPALITY	25	0	7	1	17	0
70402 DOGADA KEDAR RURAL MUNICIPALITY	27	4	7	2	13	1
70403 PUCHAUNDI MUNICIPALITY	83	10	13	14	45	1
70404 SURNAYA RURAL MUNICIPALITY	8	0	3	2	3	0
70405 DASHARATHCHAND MUNICIPALITY	86	15	30	11	30	0
70406 PANCHESHWOR RURAL MUNICIPALITY	7	2	1	1	3	0
70407 SHIVANATH RURAL MUNICIPALITY	7	0	0	1	6	0
70408 MELAULI MUNICIPALITY	23	0	3	3	17	0
70409 PATAM MUNICIPALITY	58	9	10	7	32	0
70410 SIGAS RURAL MUNICIPALITY	17	5	6	4	2	0
Dadeldhura District	382	42	90	39	209	2
70501 NAWADURGA RURAL MUNICIPALITY	24	1	6	2	15	0
70502 AMARGADHI MUNICIPALITY	157	14	40	20	83	0
70503 AJAYAMERU RURAL MUNICIPALITY	28	1	8	2	17	0
70504 BHAGESHWOR RURAL MUNICIPALITY	19	1	2	2	14	0
70505 PARASHURAM MUNICIPALITY	67	10	13	5	37	2
70506 AALITAL RURAL MUNICIPALITY	30	5	5	2	18	0
70507 GANYAPDHURA RURAL MUNICIPALITY	57	10	16	6	25	0
Doti District	504	61	148	84	210	1
70601 PURBICHOUKI RURAL MUNICIPALITY	48	12	12	6	18	0
70602 SAYAL RURAL MUNICIPALITY	9	1	2	2	4	0
70603 AADARSHA RURAL MUNICIPALITY	16	1	5	2	8	0
70604 SHIKHAR MUNICIPALITY	43	8	9	8	18	0
70605 DIPAYAL SILGADHI MUNICIPALITY	193	27	63	35	68	0
70606 K.I. SINGH RURAL MUNICIPALITY	43	0	22	9	12	0
70607 BOGATAN FUDISAL RURAL MUNICIPALITY	23	0	4	6	13	0
70608 BADI KEDAR RURAL MUNICIPALITY	51	4	13	6	28	0
70609 JORAYAL RURAL MUNICIPALITY	78	8	18	10	41	1

1) NSIC stands for Nepal Standard Industrial Classification.

2) 2075 includes only months Baishakh, Jestha and Asar.

3) Includes "Not reported", "Unknown" and so on.

Table 4-1 Number of Establishments by Section of Industrial Classification, Year of starting the Business and Local Level

District and Local Level	Section of NSIC <sup>1)</sup>					
	I					
	Accommodation and Food Service					
	Year of starting the business					
	Total	2059 and before	2060 to 2069	2070 to 2071	2072 to 2075 <sup>2)</sup>	Not Stated <sup>3)</sup>
Achham District	589	75	160	104	250	0
70701 PANCHDEBAL BINAYAK MUNICIPALITY	76	14	15	8	39	0
70702 RAMAROSHAN RURAL MUNICIPALITY	27	4	10	3	10	0
70703 MELLEKH RURAL MUNICIPALITY	34	2	5	9	18	0
70704 SANPHEBAGAR MUNICIPALITY	117	13	33	16	55	0
70705 CHAURPATI RURAL MUNICIPALITY	30	7	6	3	14	0
70706 MANGALSEN MUNICIPALITY	118	14	45	24	35	0
70707 BANNIGADHI JAYAGADH RURAL MUNICIPALITY	34	2	5	13	14	0
70708 KAMAL BAZAR MUNICIPALITY	84	13	27	18	26	0
70709 DHAKARI RURAL MUNICIPALITY	37	2	8	7	20	0
70710 TURMAKHAND RURAL MUNICIPALITY	32	4	6	3	19	0
Kailali West District	2,974	172	691	534	1,540	37
70801 MOHANYAL RURAL MUNICIPALITY	40	11	10	9	10	0
70802 CHURE RURAL MUNICIPALITY	113	15	32	12	51	3
70803 GODAWARI MUNICIPALITY	428	20	102	78	225	3
70804 GAURIGANGA MUNICIPALITY	156	7	46	29	74	0
70805 GHODAGHODI MUNICIPALITY	204	10	43	25	126	0
70806 BARDAGORIYA RURAL MUNICIPALITY	72	2	22	4	38	6
70807 LAMKI CHUHA MUNICIPALITY	319	24	89	68	136	2
70808 JANAKI RURAL MUNICIPALITY	102	9	21	24	39	9
70809 JOSHIPUR RURAL MUNICIPALITY	75	2	20	13	39	1
70810 TIKAPUR MUNICIPALITY	336	23	78	65	168	2
70811 BHAJANI MUNICIPALITY	110	8	26	18	58	0
70812 KAILARI RURAL MUNICIPALITY	124	6	28	14	74	2
70813 DHANGADHI SUB-METROPOLITIAN CITY	895	35	174	175	502	9
Kanchanpur District	1,468	90	325	248	800	5
70901 KRISHNAPUR MUNICIPALITY	85	5	12	25	43	0
70902 SHUKLAPHANTA MUNICIPALITY	110	6	23	19	62	0
70903 BEDKOT MUNICIPALITY	110	2	17	23	68	0
70904 BHIMDATTA MUNICIPALITY	663	41	163	111	345	3
70905 MAHAKALI MUNICIPALITY	101	9	22	8	62	0
70906 LALJHADI RURAL MUNICIPALITY	52	1	7	7	37	0
70907 PUNARBAS MUNICIPALITY	201	10	48	29	114	0
70908 BELOURI MUNICIPALITY	114	8	29	23	52	2
70909 BELDANDI RURAL MUNICIPALITY	32	8	4	3	17	0

1) NSIC stands for Nepal Standard Industrial Classification.

2) 2075 includes only months Baishakh, Jestha and Asar.

3) Includes "Not reported ", "Unknown" and so on.



Table 4-1 Number of Establishments by Section of Industrial Classification, Year of starting the Business and Local Level

District and Local Level	Section of NSIC <sup>1)</sup>					
	K					
	Financial and Insurance					
	Year of starting the business					
	Total	2059 and before	2060 to 2069	2070 to 2071	2072 to 2075 <sup>2)</sup>	Not Stated <sup>3)</sup>
<b>Sudurpashchim Province</b>						
Total	951	149	378	104	298	22
Sub-Metropolitan City	93	18	36	11	21	7
Municipality	612	104	232	64	204	8
Rural Municipality	246	27	110	29	73	7
<b>701 Bajura</b>						
Total	84	8	37	13	24	2
Municipality	60	6	26	10	16	2
Rural Municipality	24	2	11	3	8	0
<b>702 Bajhang</b>						
Total	81	9	39	9	18	6
Municipality	29	6	12	2	8	1
Rural Municipality	52	3	27	7	10	5
<b>703 Darchula</b>						
Total	67	7	32	7	21	0
Municipality	31	3	13	3	12	0
Rural Municipality	36	4	19	4	9	0
<b>704 Baitadi</b>						
Total	103	19	53	9	20	2
Municipality	69	18	31	5	14	1
Rural Municipality	34	1	22	4	6	1
<b>705 Dadeldhura</b>						
Total	75	22	19	5	29	0
Municipality	56	13	14	5	24	0
Rural Municipality	19	9	5	0	5	0

1) NSIC stands for Nepal Standard Industrial Classification.

2) 2075 includes only months Baishakh, Jestha and Asar.

3) Includes "Not reported", "Unknown" and so on.

Table 4-1 Number of Establishments by Section of Industrial Classification, Year of starting the Business and Local Level

District and Local Level	Section of NSIC <sup>1)</sup>					
	K					
	Financial and Insurance					
	Year of starting the business					
	Total	2059 and before	2060 to 2069	2070 to 2071	2072 to 2075 <sup>2)</sup>	Not Stated <sup>3)</sup>
<b>706 Doti</b>						
Total	36	5	15	5	11	0
Municipality	21	5	7	3	6	0
Rural Municipality	15	0	8	2	5	0
<b>707 Achham</b>						
Total	67	10	28	6	21	2
Municipality	47	6	19	4	16	2
Rural Municipality	20	4	9	2	5	0
<b>708 Kailali</b>						
Total	285	39	104	33	99	10
Sub-Metropolitan City	93	18	36	11	21	7
Municipality	154	18	61	16	57	2
Rural Municipality	38	3	7	6	21	1
<b>709 Kanchanpur</b>						
Total	153	30	51	17	55	0
Municipality	145	29	49	16	51	0
Rural Municipality	8	1	2	1	4	0

1) NSIC stands for Nepal Standard Industrial Classification.

2) 2075 includes only months Baishakh, Jestha and Asar.

3) Includes "Not reported ", "Unknown" and so on.

Table 4-1 Number of Establishments by Section of Industrial Classification, Year of starting the Business and Local Level

District and Local Level	Section of NSIC <sup>1)</sup>					
	K					
	Financial and Insurance					
	Year of starting the business					
	Total	2059 and before	2060 to 2069	2070 to 2071	2072 to 2075 <sup>2)</sup>	Not Stated <sup>3)</sup>
Bajura District	84	8	37	13	24	2
70101 HIMALI RURAL MUNICIPALITY	4	0	1	2	1	0
70102 GAUMUL RURAL MUNICIPALITY	7	1	4	1	1	0
70103 BUDHINANDA MUNICIPALITY	8	0	5	3	0	0
70104 SWAMIKARTIK KHAPAR RURAL MUNICIPALITY	0	0	0	0	0	0
70105 JAGANNATH RURAL MUNICIPALITY	3	0	3	0	0	0
70106 BADIMALIKA MUNICIPALITY	21	4	9	3	5	0
70107 KHAPTAD CHHEDEDAHA RURAL MUNICIPALITY	10	1	3	0	6	0
70108 BUDHIGANGA MUNICIPALITY	23	1	9	4	7	2
70109 TRIBENI MUNICIPALITY	8	1	3	0	4	0
Bajhang District	81	9	39	9	18	6
70201 SAIPAL RURAL MUNICIPALITY	0	0	0	0	0	0
70202 BUNGAL MUNICIPALITY	3	2	0	0	1	0
70203 SURMA RURAL MUNICIPALITY	0	0	0	0	0	0
70204 TALKOT RURAL MUNICIPALITY	3	0	2	0	1	0
70205 MASTA RURAL MUNICIPALITY	7	0	3	2	1	1
70206 JAYAPRITHBI MUNICIPALITY	26	4	12	2	7	1
70207 CHHABIS PATHIBHARA RURAL MUNICIPALITY	4	0	2	0	2	0
70208 DURGATHALI RURAL MUNICIPALITY	2	0	1	0	0	1
70209 KEDARSYUN RURAL MUNICIPALITY	4	0	1	1	2	0
70210 BITTHADCHIR RURAL MUNICIPALITY	20	2	11	3	2	2
70211 THALARA RURAL MUNICIPALITY	8	0	4	1	2	1
70212 KHAPTAD CHHANNA RURAL MUNICIPALITY	4	1	3	0	0	0
Darchula District	67	7	32	7	21	0
70301 BYAS RURAL MUNICIPALITY	1	0	1	0	0	0
70302 DUHUN RURAL MUNICIPALITY	4	2	2	0	0	0
70303 MAHAKALI MUNICIPALITY	24	3	11	1	9	0
70304 NAUGAD RURAL MUNICIPALITY	0	0	0	0	0	0
70305 APIHIMAL RURAL MUNICIPALITY	8	0	4	1	3	0
70306 MARMA RURAL MUNICIPALITY	9	0	3	3	3	0
70307 SHAILYASHIKHAR MUNICIPALITY	7	0	2	2	3	0
70308 MALIKARJUN RURAL MUNICIPALITY	7	1	5	0	1	0
70309 LEKAM RURAL MUNICIPALITY	7	1	4	0	2	0
Baitadi District	103	19	53	9	20	2
70401 DILASAINI RURAL MUNICIPALITY	1	0	1	0	0	0
70402 DOGADA KEDAR RURAL MUNICIPALITY	8	0	7	1	0	0
70403 PUCHAUNDI MUNICIPALITY	12	0	10	0	2	0
70404 SURNAYA RURAL MUNICIPALITY	17	1	8	2	5	1
70405 DASHARATHCHAND MUNICIPALITY	28	10	10	3	5	0
70406 PANCHESHWOR RURAL MUNICIPALITY	2	0	2	0	0	0
70407 SHIVANATH RURAL MUNICIPALITY	1	0	0	0	1	0
70408 MELAULI MUNICIPALITY	11	2	6	1	2	0
70409 PATAM MUNICIPALITY	18	6	5	1	5	1
70410 SIGAS RURAL MUNICIPALITY	5	0	4	1	0	0
Dadeldhura District	75	22	19	5	29	0
70501 NAWADURGA RURAL MUNICIPALITY	3	2	1	0	0	0
70502 AMARGADHI MUNICIPALITY	46	10	12	4	20	0
70503 AJAYAMERU RURAL MUNICIPALITY	5	3	1	0	1	0
70504 BHAGESHWOR RURAL MUNICIPALITY	0	0	0	0	0	0
70505 PARASHURAM MUNICIPALITY	10	3	2	1	4	0
70506 AALITAL RURAL MUNICIPALITY	8	1	3	0	4	0
70507 GANYAPDHURA RURAL MUNICIPALITY	3	3	0	0	0	0
Doti District	36	5	15	5	11	0
70601 PURBICHOUKI RURAL MUNICIPALITY	1	0	1	0	0	0
70602 SAYAL RURAL MUNICIPALITY	2	0	2	0	0	0
70603 AADARSHA RURAL MUNICIPALITY	1	0	0	0	1	0
70604 SHIKHAR MUNICIPALITY	4	1	1	0	2	0
70605 DIPAYAL SILGADHI MUNICIPALITY	17	4	6	3	4	0
70606 K.I. SINGH RURAL MUNICIPALITY	2	0	1	0	1	0
70607 BOGATAN FUDISAL RURAL MUNICIPALITY	4	0	2	0	2	0
70608 BADI KEDAR RURAL MUNICIPALITY	1	0	1	0	0	0
70609 JORAYAL RURAL MUNICIPALITY	4	0	1	2	1	0

1) NSIC stands for Nepal Standard Industrial Classification.

2) 2075 includes only months Baishakh, Jestha and Asar.

3) Includes "Not reported", "Unknown" and so on.

Table 4-1 Number of Establishments by Section of Industrial Classification, Year of starting the Business and Local Level

District and Local Level	Section of NSIC <sup>1)</sup>					
	K					
	Financial and Insurance					
	Year of starting the business					
	Total	2059 and before	2060 to 2069	2070 to 2071	2072 to 2075 <sup>2)</sup>	Not Stated <sup>3)</sup>
Achham District	67	10	28	6	21	2
70701 PANCHDEBAL BINAYAK MUNICIPALITY	11	1	5	1	4	0
70702 RAMAROSHAN RURAL MUNICIPALITY	2	0	1	0	1	0
70703 MELLEKH RURAL MUNICIPALITY	3	0	3	0	0	0
70704 SANPHEBAGAR MUNICIPALITY	16	2	6	2	6	0
70705 CHAURPATI RURAL MUNICIPALITY	4	0	3	1	0	0
70706 MANGALSEN MUNICIPALITY	19	3	8	1	6	1
70707 BANNIGADHI JAYAGADH RURAL MUNICIPALITY	2	0	1	0	1	0
70708 KAMAL BAZAR MUNICIPALITY	1	0	0	0	0	1
70709 DHAKARI RURAL MUNICIPALITY	1	0	0	1	0	0
70710 TURMAKHAND RURAL MUNICIPALITY	8	4	1	0	3	0
Kailali West District	285	39	104	33	99	10
70801 MOHANYAL RURAL MUNICIPALITY	1	0	0	0	1	0
70802 CHURE RURAL MUNICIPALITY	1	0	0	0	1	0
70803 GODAWARI MUNICIPALITY	34	4	13	3	13	1
70804 GAURIGANGA MUNICIPALITY	13	3	4	1	5	0
70805 GHODAGHODI MUNICIPALITY	17	2	8	1	6	0
70806 BARDAGORIYA RURAL MUNICIPALITY	7	0	1	0	6	0
70807 LAMKI CHUHA MUNICIPALITY	15	0	5	2	7	1
70808 JANAKI RURAL MUNICIPALITY	7	1	2	3	1	0
70809 JOSHIPUR RURAL MUNICIPALITY	11	0	1	2	7	1
70810 TIKAPUR MUNICIPALITY	66	6	28	8	24	0
70811 BHAJANI MUNICIPALITY	9	3	3	1	2	0
70812 KAILARI RURAL MUNICIPALITY	11	2	3	1	5	0
70813 DHANGADHI SUB-METROPOLITIAN CITY	93	18	36	11	21	7
Kanchanpur District	153	30	51	17	55	0
70901 KRISHNAPUR MUNICIPALITY	10	0	2	3	5	0
70902 SHUKLAPHANTA MUNICIPALITY	15	3	4	2	6	0
70903 BEDKOT MUNICIPALITY	4	0	0	1	3	0
70904 BHIMDATTA MUNICIPALITY	79	18	29	7	25	0
70905 MAHAKALI MUNICIPALITY	8	4	2	0	2	0
70906 LALJHADI RURAL MUNICIPALITY	1	0	1	0	0	0
70907 PUNARBAS MUNICIPALITY	14	2	4	2	6	0
70908 BELOURI MUNICIPALITY	15	2	8	1	4	0
70909 BELDANDI RURAL MUNICIPALITY	7	1	1	1	4	0

1) NSIC stands for Nepal Standard Industrial Classification.

2) 2075 includes only months Baishakh, Jestha and Asar.

3) Includes "Not reported ", "Unknown" and so on.

Table 4-1 Number of Establishments by Section of Industrial Classification, Year of starting the Business and Local Level

District and Local Level	Section of NSIC <sup>1)</sup>					
	P					
	Education					
	Year of starting the business					
	Total	2059 and before	2060 to 2069	2070 to 2071	2072 to 2075 <sup>2)</sup>	Not Stated <sup>3)</sup>
<b>Sudurpashchim Province</b>						
Total	4,368	2,770	1,128	148	294	28
Sub-Metropolitan City	191	81	54	21	34	1
Municipality	2,108	1,276	575	72	170	15
Rural Municipality	2,069	1,413	499	55	90	12
<b>701 Bajura</b>						
Total	286	195	78	5	8	0
Municipality	152	94	48	4	6	0
Rural Municipality	134	101	30	1	2	0
<b>702 Bajhang</b>						
Total	548	330	147	23	38	10
Municipality	173	92	52	11	13	5
Rural Municipality	375	238	95	12	25	5
<b>703 Darchula</b>						
Total	334	245	69	6	13	1
Municipality	113	77	25	4	7	0
Rural Municipality	221	168	44	2	6	1
<b>704 Baitadi</b>						
Total	573	418	135	1	16	3
Municipality	279	205	60	0	13	1
Rural Municipality	294	213	75	1	3	2
<b>705 Dadeldhura</b>						
Total	342	238	65	18	20	1
Municipality	154	94	37	9	14	0
Rural Municipality	188	144	28	9	6	1

1) NSIC stands for Nepal Standard Industrial Classification.

2) 2075 includes only months Baishakh, Jestha and Asar.

3) Includes "Not reported", "Unknown" and so on.

Table 4-1 Number of Establishments by Section of Industrial Classification, Year of starting the Business and Local Level

District and Local Level	Section of NSIC <sup>1)</sup>					
	P					
	Education					
	Year of starting the business					
	Total	2059 and before	2060 to 2069	2070 to 2071	2072 to 2075 <sup>2)</sup>	Not Stated <sup>3)</sup>
706 Doti						
Total	415	281	95	12	23	4
Municipality	126	81	29	4	8	4
Rural Municipality	289	200	66	8	15	0
707 Achham						
Total	517	354	139	9	15	0
Municipality	248	170	68	3	7	0
Rural Municipality	269	184	71	6	8	0
708 Kailali						
Total	846	429	256	52	101	8
Sub-Metropolitan City	191	81	54	21	34	1
Municipality	408	209	129	18	47	5
Rural Municipality	247	139	73	13	20	2
709 Kanchanpur						
Total	507	280	144	22	60	1
Municipality	455	254	127	19	55	0
Rural Municipality	52	26	17	3	5	1

1) NSIC stands for Nepal Standard Industrial Classification.

2) 2075 includes only months Baishakh, Jestha and Asar.

3) Includes "Not reported ", "Unknown" and so on.

Table 4-1 Number of Establishments by Section of Industrial Classification, Year of starting the Business and Local Level

District and Local Level	Section of NSIC <sup>1)</sup>					
	P					
	Education					
	Year of starting the business					
	Total	2059 and before	2060 to 2069	2070 to 2071	2072 to 2075 <sup>2)</sup>	Not Stated <sup>3)</sup>
Bajura District	286	195	78	5	8	0
70101 HIMALI RURAL MUNICIPALITY	28	20	6	0	2	0
70102 GAUMUL RURAL MUNICIPALITY	27	22	5	0	0	0
70103 BUDHINANDA MUNICIPALITY	32	23	6	2	1	0
70104 SWAMIKARTIK KHAPAR RURAL MUNICIPALITY	26	20	6	0	0	0
70105 JAGANNATH RURAL MUNICIPALITY	14	12	1	1	0	0
70106 BADIMALIKA MUNICIPALITY	35	23	9	1	2	0
70107 KHAPTAD CHHEDEDAHA RURAL MUNICIPALITY	39	27	12	0	0	0
70108 BUDHIGANGA MUNICIPALITY	43	24	19	0	0	0
70109 TRIBENI MUNICIPALITY	42	24	14	1	3	0
Bajhang District	548	330	147	23	38	10
70201 SAIPAL RURAL MUNICIPALITY	5	4	0	1	0	0
70202 BUNGAL MUNICIPALITY	103	45	39	8	7	4
70203 SURMA RURAL MUNICIPALITY	22	11	8	1	1	1
70204 TALKOT RURAL MUNICIPALITY	37	23	8	1	4	1
70205 MASTA RURAL MUNICIPALITY	35	26	8	0	1	0
70206 JAYAPRITHBI MUNICIPALITY	70	47	13	3	6	1
70207 CHHABIS PATHIBHARA RURAL MUNICIPALITY	46	29	12	4	1	0
70208 DURGATHALI RURAL MUNICIPALITY	36	26	7	1	1	1
70209 KEDARSYUN RURAL MUNICIPALITY	60	34	17	2	7	0
70210 BITTHADCHIR RURAL MUNICIPALITY	39	19	16	0	4	0
70211 THALARA RURAL MUNICIPALITY	48	35	12	0	1	0
70212 KHAPTAD CHHANNA RURAL MUNICIPALITY	47	31	7	2	5	2
Darchula District	334	245	69	6	13	1
70301 BYAS RURAL MUNICIPALITY	25	22	1	1	1	0
70302 DUHUN RURAL MUNICIPALITY	17	14	3	0	0	0
70303 MAHAKALI MUNICIPALITY	64	47	11	2	4	0
70304 NAUGAD RURAL MUNICIPALITY	32	21	10	0	1	0
70305 APIHIMAL RURAL MUNICIPALITY	19	14	3	1	1	0
70306 MARMA RURAL MUNICIPALITY	39	26	11	0	2	0
70307 SHAILYASHIKHAR MUNICIPALITY	49	30	14	2	3	0
70308 MALIKARJUN RURAL MUNICIPALITY	40	31	8	0	1	0
70309 LEKAM RURAL MUNICIPALITY	49	40	8	0	0	1
Baitadi District	573	418	135	1	16	3
70401 DILASAINI RURAL MUNICIPALITY	62	34	27	0	1	0
70402 DOGADA KEDAR RURAL MUNICIPALITY	65	46	19	0	0	0
70403 PUCHAUNDI MUNICIPALITY	93	60	30	0	2	1
70404 SURNAYA RURAL MUNICIPALITY	38	30	7	0	1	0
70405 DASHARATHCHAND MUNICIPALITY	68	51	11	0	6	0
70406 PANCHESHWOR RURAL MUNICIPALITY	36	30	4	0	0	2
70407 SHIVANATH RURAL MUNICIPALITY	38	25	12	0	1	0
70408 MELAULI MUNICIPALITY	51	39	8	0	4	0
70409 PATAM MUNICIPALITY	67	55	11	0	1	0
70410 SIGAS RURAL MUNICIPALITY	55	48	6	1	0	0
Dadeldhura District	342	238	65	18	20	1
70501 NAWADURGA RURAL MUNICIPALITY	43	29	11	2	1	0
70502 AMARGADHI MUNICIPALITY	60	33	16	2	9	0
70503 AJAYAMERU RURAL MUNICIPALITY	34	27	3	2	2	0
70504 BHAGESHWOR RURAL MUNICIPALITY	36	31	2	1	2	0
70505 PARASHURAM MUNICIPALITY	94	61	21	7	5	0
70506 AALITAL RURAL MUNICIPALITY	43	32	8	1	1	1
70507 GANYAPDHURA RURAL MUNICIPALITY	32	25	4	3	0	0
Doti District	415	281	95	12	23	4
70601 PURBICHOUKI RURAL MUNICIPALITY	51	36	10	2	3	0
70602 SAYAL RURAL MUNICIPALITY	37	26	8	1	2	0
70603 AADARSHA RURAL MUNICIPALITY	48	27	15	2	4	0
70604 SHIKHAR MUNICIPALITY	68	43	20	2	3	0
70605 DIPAYAL SILGADHI MUNICIPALITY	58	38	9	2	5	4
70606 K.I. SINGH RURAL MUNICIPALITY	40	27	10	2	1	0
70607 BOGATAN FUDISAL RURAL MUNICIPALITY	46	33	12	0	1	0
70608 BADI KEDAR RURAL MUNICIPALITY	41	29	10	0	2	0
70609 JORAYAL RURAL MUNICIPALITY	26	22	1	1	2	0

1) NSIC stands for Nepal Standard Industrial Classification.

2) 2075 includes only months Baishakh, Jestha and Asar.

3) Includes "Not reported", "Unknown" and so on.

Table 4-1 Number of Establishments by Section of Industrial Classification, Year of starting the Business and Local Level

District and Local Level	Section of NSIC <sup>1)</sup>					
	P					
	Education					
	Year of starting the business					
	Total	2059 and before	2060 to 2069	2070 to 2071	2072 to 2075 <sup>2)</sup>	Not Stated <sup>3)</sup>
Achham District	517	354	139	9	15	0
70701 PANCHDEBAL BINAYAK MUNICIPALITY	63	38	23	1	1	0
70702 RAMAROSHAN RURAL MUNICIPALITY	57	36	18	2	1	0
70703 MELLEKH RURAL MUNICIPALITY	38	30	7	0	1	0
70704 SANPHEBAGAR MUNICIPALITY	87	63	20	2	2	0
70705 CHAURPATI RURAL MUNICIPALITY	41	30	8	0	3	0
70706 MANGALSEN MUNICIPALITY	50	38	9	0	3	0
70707 BANNIGADHI JAYAGADH RURAL MUNICIPALITY	28	22	5	1	0	0
70708 KAMAL BAZAR MUNICIPALITY	48	31	16	0	1	0
70709 DHAKARI RURAL MUNICIPALITY	49	28	18	2	1	0
70710 TURMAKHAND RURAL MUNICIPALITY	56	38	15	1	2	0
Kailali West District	846	429	256	52	101	8
70801 MOHANYAL RURAL MUNICIPALITY	39	28	7	2	2	0
70802 CHURE RURAL MUNICIPALITY	33	26	6	1	0	0
70803 GODAWARI MUNICIPALITY	77	34	24	4	15	0
70804 GAURIGANGA MUNICIPALITY	44	26	12	1	5	0
70805 GHODAGHODI MUNICIPALITY	91	53	28	5	5	0
70806 BARDAGORIYA RURAL MUNICIPALITY	27	10	9	3	5	0
70807 LAMKI CHUHA MUNICIPALITY	63	25	27	2	6	3
70808 JANAKI RURAL MUNICIPALITY	50	28	17	1	3	1
70809 JOSHIPUR RURAL MUNICIPALITY	47	17	18	5	6	1
70810 TIKAPUR MUNICIPALITY	103	53	29	4	16	1
70811 BHAJANI MUNICIPALITY	30	18	9	2	0	1
70812 KAILARI RURAL MUNICIPALITY	51	30	16	1	4	0
70813 DHANGADHI SUB-METROPOLITIAN CITY	191	81	54	21	34	1
Kanchanpur District	507	280	144	22	60	1
70901 KRISHNAPUR MUNICIPALITY	24	15	7	0	2	0
70902 SHUKLAPHANTA MUNICIPALITY	59	38	18	2	1	0
70903 BEDKOT MUNICIPALITY	45	25	12	3	5	0
70904 BHIMDATTA MUNICIPALITY	170	87	45	9	29	0
70905 MAHAKALI MUNICIPALITY	45	25	13	2	5	0
70906 LALJHADI RURAL MUNICIPALITY	27	13	9	0	4	1
70907 PUNARBAS MUNICIPALITY	56	31	16	1	8	0
70908 BELOURI MUNICIPALITY	56	33	16	2	5	0
70909 BELDANDI RURAL MUNICIPALITY	25	13	8	3	1	0

1) NSIC stands for Nepal Standard Industrial Classification.

2) 2075 includes only months Baishakh, Jestha and Asar.

3) Includes "Not reported ", "Unknown" and so on.



Table 4-1 Number of Establishments by Section of Industrial Classification, Year of starting the Business and Local Level

District and Local Level	Section of NSIC <sup>1)</sup>					
	Q					
	Human Health and Social Work					
	Year of starting the business					
	Total	2059 and before	2060 to 2069	2070 to 2071	2072 to 2075 <sup>2)</sup>	Not Stated <sup>3)</sup>
<b>Sudurpashchim Province</b>						
Total	1,833	568	455	230	485	95
Sub-Metropolitan City	87	19	22	13	32	1
Municipality	891	280	249	100	230	32
Rural Municipality	855	269	184	117	223	62
<b>701 Bajura</b>						
Total	86	25	21	11	28	1
Municipality	42	13	12	7	10	0
Rural Municipality	44	12	9	4	18	1
<b>702 Bajhang</b>						
Total	439	77	94	79	137	52
Municipality	103	27	26	12	22	16
Rural Municipality	336	50	68	67	115	36
<b>703 Darchula</b>						
Total	177	94	28	11	39	5
Municipality	62	28	9	3	22	0
Rural Municipality	115	66	19	8	17	5
<b>704 Baitadi</b>						
Total	139	65	27	13	24	10
Municipality	88	40	15	11	17	5
Rural Municipality	51	25	12	2	7	5
<b>705 Dadeldhura</b>						
Total	106	33	43	9	14	7
Municipality	58	13	29	5	10	1
Rural Municipality	48	20	14	4	4	6

1) NSIC stands for Nepal Standard Industrial Classification.

2) 2075 includes only months Baishakh, Jestha and Asar.

3) Includes "Not reported ", "Unknown" and so on.

Table 4-1 Number of Establishments by Section of Industrial Classification, Year of starting the Business and Local Level

District and Local Level	Section of NSIC <sup>1)</sup>					
	Q					
	Human Health and Social Work					
	Year of starting the business					
	Total	2059 and before	2060 to 2069	2070 to 2071	2072 to 2075 <sup>2)</sup>	Not Stated <sup>3)</sup>
706 Doti						
Total	137	55	33	17	28	4
Municipality	38	21	10	0	6	1
Rural Municipality	99	34	23	17	22	3
707 Achham						
Total	167	83	34	10	36	4
Municipality	104	50	22	6	22	4
Rural Municipality	63	33	12	4	14	0
708 Kailali						
Total	447	107	129	67	132	12
Sub-Metropolitan City	87	19	22	13	32	1
Municipality	273	62	83	44	79	5
Rural Municipality	87	26	24	10	21	6
709 Kanchanpur						
Total	135	29	46	13	47	0
Municipality	123	26	43	12	42	0
Rural Municipality	12	3	3	1	5	0

1) NSIC stands for Nepal Standard Industrial Classification.

2) 2075 includes only months Baishakh, Jestha and Asar.

3) Includes "Not reported ", "Unknown" and so on.

Table 4-1 Number of Establishments by Section of Industrial Classification, Year of starting the Business and Local Level

District and Local Level	Section of NSIC <sup>1)</sup>					
	Q					
	Human Health and Social Work					
	Year of starting the business					
	Total	2059 and before	2060 to 2069	2070 to 2071	2072 to 2075 <sup>2)</sup>	Not Stated <sup>3)</sup>
Bajura District	86	25	21	11	28	1
70101 HIMALI RURAL MUNICIPALITY	18	2	2	2	12	0
70102 GAUMUL RURAL MUNICIPALITY	7	2	0	1	4	0
70103 BUDHINANDA MUNICIPALITY	3	1	2	0	0	0
70104 SWAMIKARTIK KHAPAR RURAL MUNICIPALITY	4	2	0	1	1	0
70105 JAGANNATH RURAL MUNICIPALITY	6	3	2	0	1	0
70106 BADIMALIKA MUNICIPALITY	16	5	5	3	3	0
70107 KHAPTAD CHHEDEDAHA RURAL MUNICIPALITY	9	3	5	0	0	1
70108 BUDHIGANGA MUNICIPALITY	15	4	4	3	4	0
70109 TRIBENI MUNICIPALITY	8	3	1	1	3	0
Bajhang District	439	77	94	79	137	52
70201 SAIPAL RURAL MUNICIPALITY	3	1	1	0	1	0
70202 BUNGAL MUNICIPALITY	30	7	7	4	7	5
70203 SURMA RURAL MUNICIPALITY	20	2	1	4	12	1
70204 TALKOT RURAL MUNICIPALITY	31	2	5	8	13	3
70205 MASTA RURAL MUNICIPALITY	37	9	16	2	8	2
70206 JAYAPRITHBI MUNICIPALITY	73	20	19	8	15	11
70207 CHHABIS PATHIBHARA RURAL MUNICIPALITY	32	5	3	5	17	2
70208 DURGATHALI RURAL MUNICIPALITY	26	2	6	3	5	10
70209 KEDARSYUN RURAL MUNICIPALITY	35	3	5	10	15	2
70210 BITHADCHIR RURAL MUNICIPALITY	61	3	16	16	18	8
70211 THALARA RURAL MUNICIPALITY	53	4	7	15	21	6
70212 KHAPTAD CHHANNA RURAL MUNICIPALITY	38	19	8	4	5	2
Darchula District	177	94	28	11	39	5
70301 BYAS RURAL MUNICIPALITY	11	8	0	1	2	0
70302 DUHUN RURAL MUNICIPALITY	29	13	5	2	5	4
70303 MAHAKALI MUNICIPALITY	42	14	7	2	19	0
70304 NAUGAD RURAL MUNICIPALITY	10	10	0	0	0	0
70305 APIHIMAL RURAL MUNICIPALITY	10	6	1	2	0	1
70306 MARMA RURAL MUNICIPALITY	17	11	2	0	4	0
70307 SHAILYASHIKHAR MUNICIPALITY	20	14	2	1	3	0
70308 MALIKARJUN RURAL MUNICIPALITY	16	13	3	0	0	0
70309 LEKAM RURAL MUNICIPALITY	22	5	8	3	6	0
Baitadi District	139	65	27	13	24	10
70401 DILASAINI RURAL MUNICIPALITY	12	3	4	0	5	0
70402 DOGADA KEDAR RURAL MUNICIPALITY	9	4	0	1	0	4
70403 PUCHAUNDI MUNICIPALITY	18	10	2	3	1	2
70404 SURNAYA RURAL MUNICIPALITY	14	7	6	1	0	0
70405 DASHARATHCHAND MUNICIPALITY	29	14	7	2	5	1
70406 PANCHESHWOR RURAL MUNICIPALITY	6	5	0	0	0	1
70407 SHIVANATH RURAL MUNICIPALITY	5	2	1	0	2	0
70408 MELAULI MUNICIPALITY	25	5	6	6	7	1
70409 PATAM MUNICIPALITY	16	11	0	0	4	1
70410 SIGAS RURAL MUNICIPALITY	5	4	1	0	0	0
Dadeldhura District	106	33	43	9	14	7
70501 NAWADURGA RURAL MUNICIPALITY	9	3	1	2	2	1
70502 AMARGADHI MUNICIPALITY	33	9	16	3	5	0
70503 AJAYAMERU RURAL MUNICIPALITY	6	5	0	0	1	0
70504 BHAGESHWOR RURAL MUNICIPALITY	4	2	0	0	0	2
70505 PARASHURAM MUNICIPALITY	25	4	13	2	5	1
70506 AALITAL RURAL MUNICIPALITY	23	8	11	2	1	1
70507 GANYAPDHURA RURAL MUNICIPALITY	6	2	2	0	0	2
Doti District	137	55	33	17	28	4
70601 PURBICHOUKI RURAL MUNICIPALITY	7	5	1	1	0	0
70602 SAYAL RURAL MUNICIPALITY	8	3	1	0	4	0
70603 AADARSHA RURAL MUNICIPALITY	12	7	0	1	4	0
70604 SHIKHAR MUNICIPALITY	11	6	2	0	3	0
70605 DIPAYAL SILGADHI MUNICIPALITY	27	15	8	0	3	1
70606 K.I. SINGH RURAL MUNICIPALITY	7	5	1	1	0	0
70607 BOGATAN FUDISAL RURAL MUNICIPALITY	44	9	12	13	10	0
70608 BADI KEDAR RURAL MUNICIPALITY	5	3	0	0	2	0
70609 JORAYAL RURAL MUNICIPALITY	16	2	8	1	2	3

1) NSIC stands for Nepal Standard Industrial Classification.

2) 2075 includes only months Baishakh, Jestha and Asar.

3) Includes "Not reported ", "Unknown" and so on.

Table 4-1 Number of Establishments by Section of Industrial Classification, Year of starting the Business and Local Level

District and Local Level	Section of NSIC <sup>1)</sup>					
	Q					
	Human Health and Social Work					
	Year of starting the business					
	Total	2059 and before	2060 to 2069	2070 to 2071	2072 to 2075 <sup>2)</sup>	Not Stated <sup>3)</sup>
Achham District	167	83	34	10	36	4
70701 PANCHDEBAL BINAYAK MUNICIPALITY	20	11	3	1	5	0
70702 RAMAROSHAN RURAL MUNICIPALITY	8	7	1	0	0	0
70703 MELLEKH RURAL MUNICIPALITY	7	7	0	0	0	0
70704 SANPHEBAGAR MUNICIPALITY	27	13	8	1	1	4
70705 CHAURPATI RURAL MUNICIPALITY	22	7	5	0	10	0
70706 MANGALSEN MUNICIPALITY	41	16	7	4	14	0
70707 BANNIGADHI JAYAGADH RURAL MUNICIPALITY	8	6	0	1	1	0
70708 KAMAL BAZAR MUNICIPALITY	16	10	4	0	2	0
70709 DHAKARI RURAL MUNICIPALITY	7	3	1	2	1	0
70710 TURMAKHAND RURAL MUNICIPALITY	11	3	5	1	2	0
Kailali West District	447	107	129	67	132	12
70801 MOHANYAL RURAL MUNICIPALITY	5	2	1	1	1	0
70802 CHURE RURAL MUNICIPALITY	7	3	1	1	2	0
70803 GODAWARI MUNICIPALITY	32	6	5	5	15	1
70804 GAURIGANGA MUNICIPALITY	25	3	9	3	10	0
70805 GHODAGHODI MUNICIPALITY	37	8	10	8	10	1
70806 BARDAGORIYA RURAL MUNICIPALITY	9	1	5	0	2	1
70807 LAMKI CHUHA MUNICIPALITY	36	8	11	5	11	1
70808 JANAKI RURAL MUNICIPALITY	17	5	2	4	6	0
70809 JOSHIPUR RURAL MUNICIPALITY	22	6	7	3	4	2
70810 TIKAPUR MUNICIPALITY	132	31	46	23	30	2
70811 BHAJANI MUNICIPALITY	11	6	2	0	3	0
70812 KAILARI RURAL MUNICIPALITY	27	9	8	1	6	3
70813 DHANGADHI SUB-METROPOLITIAN CITY	87	19	22	13	32	1
Kanchanpur District	135	29	46	13	47	0
70901 KRISHNAPUR MUNICIPALITY	9	2	2	2	3	0
70902 SHUKLAPHANTA MUNICIPALITY	20	4	11	1	4	0
70903 BEDKOT MUNICIPALITY	7	1	2	0	4	0
70904 BHIMDATTA MUNICIPALITY	53	13	18	7	15	0
70905 MAHAKALI MUNICIPALITY	16	2	7	0	7	0
70906 LALJHADI RURAL MUNICIPALITY	4	2	1	0	1	0
70907 PUNARBAS MUNICIPALITY	7	3	2	1	1	0
70908 BELOURI MUNICIPALITY	11	1	1	1	8	0
70909 BELDANDI RURAL MUNICIPALITY	8	1	2	1	4	0

1) NSIC stands for Nepal Standard Industrial Classification.

2) 2075 includes only months Baishakh, Jestha and Asar.

3) Includes "Not reported ", "Unknown" and so on.

Table 4-1 Number of Establishments by Section of Industrial Classification, Year of starting the Business and Local Level

District and Local Level	Section of NSIC <sup>1)</sup>					
	L+M+N+R+S					
	Real Estate, Professional & Scientific Activities, Administrative Services, Arts & Entertainment, Other Services					
	Year of starting the business					
	Total	2059 and before	2060 to 2069	2070 to 2071	2072 to 2075 <sup>2)</sup>	Not Stated <sup>3)</sup>
<b>Sudurpashchim Province</b>						
Total	4,359	541	1,415	696	1,634	73
Sub-Metropolitan City	508	77	131	82	212	6
Municipality	2,796	380	879	450	1,047	40
Rural Municipality	1,055	84	405	164	375	27
<b>701 Bajura</b>						
Total	142	15	37	26	63	1
Municipality	91	12	27	18	33	1
Rural Municipality	51	3	10	8	30	0
<b>702 Bajhang</b>						
Total	288	33	74	42	120	19
Municipality	125	19	35	12	46	13
Rural Municipality	163	14	39	30	74	6
<b>703 Darchula</b>						
Total	161	22	53	29	55	2
Municipality	91	14	29	17	31	0
Rural Municipality	70	8	24	12	24	2
<b>704 Baitadi</b>						
Total	498	61	297	45	83	12
Municipality	254	44	122	22	54	12
Rural Municipality	244	17	175	23	29	0
<b>705 Dadeldhura</b>						
Total	194	37	80	31	45	1
Municipality	156	33	60	25	37	1
Rural Municipality	38	4	20	6	8	0

1) NSIC stands for Nepal Standard Industrial Classification.

2) 2075 includes only months Baishakh, Jestha and Asar.

3) Includes "Not reported", "Unknown" and so on.

Table 4-1 Number of Establishments by Section of Industrial Classification, Year of starting the Business and Local Level

District and Local Level	Section of NSIC <sup>1)</sup>					
	L+M+N+R+S					
	Real Estate, Professional & Scientific Activities, Administrative Services, Arts & Entertainment, Other Services					
	Year of starting the business					
	Total	2059 and before	2060 to 2069	2070 to 2071	2072 to 2075 <sup>2)</sup>	Not Stated <sup>3)</sup>
<b>706 Doti</b>						
Total	139	32	40	25	39	3
Municipality	84	29	25	11	18	1
Rural Municipality	55	3	15	14	21	2
<b>707 Achham</b>						
Total	122	27	36	24	35	0
Municipality	97	24	32	18	23	0
Rural Municipality	25	3	4	6	12	0
<b>708 Kailali</b>						
Total	1,827	201	530	307	757	32
Sub-Metropolitan City	508	77	131	82	212	6
Municipality	980	97	297	168	409	9
Rural Municipality	339	27	102	57	136	17
<b>709 Kanchanpur</b>						
Total	988	113	268	167	437	3
Municipality	918	108	252	159	396	3
Rural Municipality	70	5	16	8	41	0

1) NSIC stands for Nepal Standard Industrial Classification.

2) 2075 includes only months Baishakh, Jestha and Asar.

3) Includes "Not reported ", "Unknown" and so on.

Table 4-1 Number of Establishments by Section of Industrial Classification, Year of starting the Business and Local Level

District and Local Level	Section of NSIC <sup>1)</sup>						Not Stated <sup>3)</sup>
	L+M+N+R+S						
	Real Estate, Professional & Scientific Activities, Administrative Services, Arts & Entertainment, Other Services						
	Year of starting the business						
	Total	2059 and before	2060 to 2069	2070 to 2071	2072 to 2075 <sup>2)</sup>		
Bajura District	142	15	37	26	63	1	
70101 HIMALI RURAL MUNICIPALITY	26	0	5	1	20	0	
70102 GAUMUL RURAL MUNICIPALITY	6	1	2	0	3	0	
70103 BUDHINANDA MUNICIPALITY	14	0	5	3	6	0	
70104 SWAMIKARTIK KHAPAR RURAL MUNICIPALITY	4	2	1	1	0	0	
70105 JAGANNATH RURAL MUNICIPALITY	1	0	0	0	1	0	
70106 BADIMALIKA MUNICIPALITY	48	12	17	9	10	0	
70107 KHAPTAD CHHEDEDAHA RURAL MUNICIPALITY	14	0	2	6	6	0	
70108 BUDHIGANGA MUNICIPALITY	20	0	3	5	12	0	
70109 TRIBENI MUNICIPALITY	9	0	2	1	5	1	
Bajhang District	288	33	74	42	120	19	
70201 SAIPAL RURAL MUNICIPALITY	0	0	0	0	0	0	
70202 BUNGAL MUNICIPALITY	42	0	5	4	25	8	
70203 SURMA RURAL MUNICIPALITY	3	0	0	2	1	0	
70204 TALKOT RURAL MUNICIPALITY	8	3	1	1	3	0	
70205 MASTA RURAL MUNICIPALITY	7	1	1	4	0	1	
70206 JAYAPRITHBI MUNICIPALITY	83	19	30	8	21	5	
70207 CHHABIS PATHIBHARA RURAL MUNICIPALITY	19	0	3	2	13	1	
70208 DURGATHALI RURAL MUNICIPALITY	12	1	2	1	8	0	
70209 KEDARSYUN RURAL MUNICIPALITY	30	0	4	10	16	0	
70210 BITHADCHIR RURAL MUNICIPALITY	44	1	18	4	18	3	
70211 THALARA RURAL MUNICIPALITY	31	7	9	4	11	0	
70212 KHAPTAD CHHANNA RURAL MUNICIPALITY	9	1	1	2	4	1	
Darchula District	161	22	53	29	55	2	
70301 BYAS RURAL MUNICIPALITY	4	0	1	1	2	0	
70302 DUHUN RURAL MUNICIPALITY	13	3	4	4	1	1	
70303 MAHAKALI MUNICIPALITY	71	13	25	11	22	0	
70304 NAUGAD RURAL MUNICIPALITY	6	0	2	2	2	0	
70305 APIHIMAL RURAL MUNICIPALITY	12	0	7	2	3	0	
70306 MARMA RURAL MUNICIPALITY	17	2	7	1	6	1	
70307 SHAILYASHIKHAR MUNICIPALITY	20	1	4	6	9	0	
70308 MALIKARJUN RURAL MUNICIPALITY	6	3	1	1	1	0	
70309 LEKAM RURAL MUNICIPALITY	12	0	2	1	9	0	
Baitadi District	498	61	297	45	83	12	
70401 DILASAINI RURAL MUNICIPALITY	14	0	1	9	4	0	
70402 DOGADA KEDAR RURAL MUNICIPALITY	20	2	7	2	9	0	
70403 PUCHAUNDI MUNICIPALITY	37	2	28	2	4	1	
70404 SURNAYA RURAL MUNICIPALITY	115	7	92	4	12	0	
70405 DASHARATHCHAND MUNICIPALITY	85	27	25	14	18	1	
70406 PANCHESHWOR RURAL MUNICIPALITY	39	0	38	0	1	0	
70407 SHIVANATH RURAL MUNICIPALITY	18	0	14	3	1	0	
70408 MELAULI MUNICIPALITY	41	7	19	0	15	0	
70409 PATAM MUNICIPALITY	91	8	50	6	17	10	
70410 SIGAS RURAL MUNICIPALITY	38	8	23	5	2	0	
Dadeldhura District	194	37	80	31	45	1	
70501 NAWADURGA RURAL MUNICIPALITY	4	1	1	0	2	0	
70502 AMARGADHI MUNICIPALITY	90	27	22	19	22	0	
70503 AJAYAMERU RURAL MUNICIPALITY	3	1	1	1	0	0	
70504 BHAGESHWOR RURAL MUNICIPALITY	4	0	2	2	0	0	
70505 PARASHURAM MUNICIPALITY	66	6	38	6	15	1	
70506 AALITAL RURAL MUNICIPALITY	18	2	11	1	4	0	
70507 GANYAPDHURA RURAL MUNICIPALITY	9	0	5	2	2	0	
Doti District	139	32	40	25	39	3	
70601 PURBICHOUKI RURAL MUNICIPALITY	9	0	3	3	3	0	
70602 SAYAL RURAL MUNICIPALITY	6	0	0	1	5	0	
70603 AADARSHA RURAL MUNICIPALITY	1	0	1	0	0	0	
70604 SHIKHAR MUNICIPALITY	5	3	0	1	1	0	
70605 DIPAYAL SILGADHI MUNICIPALITY	79	26	25	10	17	1	
70606 K.I. SINGH RURAL MUNICIPALITY	2	0	1	1	0	0	
70607 BOGATAN FUDISAL RURAL MUNICIPALITY	10	1	4	4	1	0	
70608 BADI KEDAR RURAL MUNICIPALITY	7	1	1	2	3	0	
70609 JORAYAL RURAL MUNICIPALITY	20	1	5	3	9	2	

1) NSIC stands for Nepal Standard Industrial Classification.

2) 2075 includes only months Baishakh, Jestha and Asar.

3) Includes "Not reported ", "Unknown" and so on.

Table 4-1 Number of Establishments by Section of Industrial Classification, Year of starting the Business and Local Level

District and Local Level	Section of NSIC <sup>1)</sup>					
	L+M+N+R+S					
	Real Estate, Professional & Scientific Activities, Administrative Services, Arts & Entertainment, Other Services					
	Year of starting the business					
	Total	2059 and before	2060 to 2069	2070 to 2071	2072 to 2075 <sup>2)</sup>	Not Stated <sup>3)</sup>
Achham District	122	27	36	24	35	0
70701 PANCHDEBAL BINAYAK MUNICIPALITY	11	1	2	3	5	0
70702 RAMAROSHAN RURAL MUNICIPALITY	8	0	3	2	3	0
70703 MELLEKH RURAL MUNICIPALITY	2	0	0	2	0	0
70704 SANPHEBAGAR MUNICIPALITY	24	6	9	2	7	0
70705 CHAURPATI RURAL MUNICIPALITY	3	1	0	0	2	0
70706 MANGALSEN MUNICIPALITY	55	17	20	9	9	0
70707 BANNIGADHI JAYAGADH RURAL MUNICIPALITY	1	0	0	1	0	0
70708 KAMAL BAZAR MUNICIPALITY	7	0	1	4	2	0
70709 DHAKARI RURAL MUNICIPALITY	6	1	0	0	5	0
70710 TURMAKHAND RURAL MUNICIPALITY	5	1	1	1	2	0
Kailali West District	1,827	201	530	307	757	32
70801 MOHANYAL RURAL MUNICIPALITY	6	0	2	0	4	0
70802 CHURE RURAL MUNICIPALITY	14	0	2	2	10	0
70803 GODAWARI MUNICIPALITY	196	16	53	36	90	1
70804 GAURIGANGA MUNICIPALITY	117	6	37	15	59	0
70805 GHODAGHODI MUNICIPALITY	139	10	32	20	77	0
70806 BARDAGORIYA RURAL MUNICIPALITY	58	6	17	8	21	6
70807 LAMKI CHUHA MUNICIPALITY	167	13	52	46	52	4
70808 JANAKI RURAL MUNICIPALITY	80	4	17	18	34	7
70809 JOSHIPUR RURAL MUNICIPALITY	65	3	31	10	19	2
70810 TIKAPUR MUNICIPALITY	290	41	103	36	107	3
70811 BHAJANI MUNICIPALITY	71	11	20	15	24	1
70812 KAILARI RURAL MUNICIPALITY	116	14	33	19	48	2
70813 DHANGADHI SUB-METROPOLITIAN CITY	508	77	131	82	212	6
Kanchanpur District	988	113	268	167	437	3
70901 KRISHNAPUR MUNICIPALITY	58	2	16	15	25	0
70902 SHUKLAPHANTA MUNICIPALITY	60	5	24	7	24	0
70903 BEDKOT MUNICIPALITY	88	10	22	14	42	0
70904 BHIMDATTA MUNICIPALITY	422	65	109	71	174	3
70905 MAHAKALI MUNICIPALITY	54	4	13	9	28	0
70906 LALJHADI RURAL MUNICIPALITY	29	1	5	1	22	0
70907 PUNARBAS MUNICIPALITY	114	11	37	18	48	0
70908 BELOURI MUNICIPALITY	122	11	31	25	55	0
70909 BELDANDI RURAL MUNICIPALITY	41	4	11	7	19	0

1) NSIC stands for Nepal Standard Industrial Classification.

2) 2075 includes only months Baishakh, Jestha and Asar.

3) Includes "Not reported", "Unknown" and so on.



Table 4-2 Number of Persons Engaged by Section of Industrial Classification, Year of starting the Business and Local Level

District and Local Level	Section of NSIC <sup>1)</sup>					
	Total <sup>2)</sup>					
	Year of starting the business					
	Total	2059 and before	2060 to 2069	2070 to 2071	2072 to 2075 <sup>3)</sup>	Not Stated <sup>4)</sup>
<b>Sudurpashchim Province</b>						
Total	185,200	56,539	50,207	22,404	52,696	3,354
Sub-Metropolitan City	22,909	5,073	7,184	3,173	7,093	386
Municipality	110,289	32,130	30,617	13,250	32,854	1,438
Rural Municipality	52,002	19,336	12,406	5,981	12,749	1,530
<b>701 Bajura</b>						
Total	8,859	3,060	2,348	1,018	2,301	132
Municipality	5,518	1,722	1,608	675	1,429	84
Rural Municipality	3,341	1,338	740	343	872	48
<b>702 Bajhang</b>						
Total	15,446	5,080	3,456	1,712	4,187	1,011
Municipality	5,323	1,723	1,224	534	1,448	394
Rural Municipality	10,123	3,357	2,232	1,178	2,739	617
<b>703 Darchula</b>						
Total	10,837	4,350	2,485	1,130	2,675	197
Municipality	5,259	1,930	1,255	567	1,457	50
Rural Municipality	5,578	2,420	1,230	563	1,218	147
<b>704 Baitadi</b>						
Total	12,268	5,932	2,972	1,000	2,194	170
Municipality	7,123	3,291	1,520	662	1,579	71
Rural Municipality	5,145	2,641	1,452	338	615	99
<b>705 Dadeldhura</b>						
Total	11,469	4,210	2,866	1,221	3,029	143
Municipality	6,804	2,113	1,985	844	1,810	52
Rural Municipality	4,665	2,097	881	377	1,219	91

1) NSIC stands for Nepal Standard Industrial Classification.

2) Establishments which belong to Section O, T, or U of NSIC are not surveyed.

3) 2075 includes only months Baishakh, Jestha and Asar.

4) Includes "Not reported", "Unknown" and so on.

Table 4-2 Number of Persons Engaged by Section of Industrial Classification, Year of starting the Business and Local Level

District and Local Level	Section of NSIC <sup>1)</sup>					
	Total <sup>2)</sup>					
	Year of starting the business					
	Total	2059 and before	2060 to 2069	2070 to 2071	2072 to 2075 <sup>3)</sup>	Not Stated <sup>4)</sup>
<b>706 Doti</b>						
Total	9,826	4,108	2,370	1,049	2,179	120
Municipality	4,558	1,819	1,211	443	1,007	78
Rural Municipality	5,268	2,289	1,159	606	1,172	42
<b>707 Achham</b>						
Total	13,680	5,084	2,789	1,100	4,639	68
Municipality	8,974	2,842	1,858	634	3,573	67
Rural Municipality	4,706	2,242	931	466	1,066	1
<b>708 Kailali</b>						
Total	66,753	14,912	20,267	9,773	20,424	1,377
Sub-Metropolitan City	22,909	5,073	7,184	3,173	7,093	386
Municipality	32,736	7,343	9,830	4,737	10,307	519
Rural Municipality	11,108	2,496	3,253	1,863	3,024	472
<b>709 Kanchanpur</b>						
Total	36,062	9,803	10,654	4,401	11,068	136
Municipality	33,994	9,347	10,126	4,154	10,244	123
Rural Municipality	2,068	456	528	247	824	13

1) NSIC stands for Nepal Standard Industrial Classification.

2) Establishments which belong to Section O, T, or U of NSIC are not surveyed.

3) 2075 includes only months Baishakh, Jestha and Asar.

4) Includes "Not reported", "Unknown" and so on.

Table 4-2 Number of Persons Engaged by Section of Industrial Classification, Year of starting the Business and Local Level

District and Local Level	Section of NSIC <sup>1)</sup>						Not Stated <sup>4)</sup>
	Total <sup>2)</sup>						
	Year of starting the business						
	Total	2059 and before	2060 to 2069	2070 to 2071	2072 to 2075 <sup>3)</sup>		
Bajura District	8,859	3,060	2,348	1,018	2,301	132	
70101 HIMALI RURAL MUNICIPALITY	622	243	88	60	231	0	
70102 GAUMUL RURAL MUNICIPALITY	605	262	174	69	100	0	
70103 BUDHINANDA MUNICIPALITY	1,390	360	480	275	269	6	
70104 SWAMIKARTIK KHAPAR RURAL MUNICIPALITY	473	234	93	41	68	37	
70105 JAGANNATH RURAL MUNICIPALITY	546	176	105	46	219	0	
70106 BADIMALIKA MUNICIPALITY	2,156	713	656	191	596	0	
70107 KHAPTAD CHHEDEDAHA RURAL MUNICIPALITY	1,095	423	280	127	254	11	
70108 BUDHIGANGA MUNICIPALITY	1,121	290	303	126	355	47	
70109 TRIBENI MUNICIPALITY	851	359	169	83	209	31	
Bajhang District	15,446	5,080	3,456	1,712	4,187	1,011	
70201 SAIPAL RURAL MUNICIPALITY	170	66	47	37	20	0	
70202 BUNGAL MUNICIPALITY	1,740	550	362	164	474	190	
70203 SURMA RURAL MUNICIPALITY	713	144	191	126	238	14	
70204 TALKOT RURAL MUNICIPALITY	1,094	410	279	108	261	36	
70205 MASTA RURAL MUNICIPALITY	1,087	351	215	97	285	139	
70206 JAYAPRITHBI MUNICIPALITY	3,583	1,173	862	370	974	204	
70207 CHHABIS PATHIBHARA RURAL MUNICIPALITY	1,114	409	254	151	270	30	
70208 DURGATHALI RURAL MUNICIPALITY	917	302	193	84	200	138	
70209 KEDARSYUN RURAL MUNICIPALITY	1,745	505	360	223	625	32	
70210 BITTHADCHIR RURAL MUNICIPALITY	1,439	362	368	196	401	112	
70211 THALARA RURAL MUNICIPALITY	893	422	182	70	171	48	
70212 KHAPTAD CHHANNA RURAL MUNICIPALITY	951	386	143	86	268	68	
Darchula District	10,837	4,350	2,485	1,130	2,675	197	
70301 BYAS RURAL MUNICIPALITY	551	264	123	78	85	1	
70302 DUHUN RURAL MUNICIPALITY	490	235	79	53	85	38	
70303 MAHAKALI MUNICIPALITY	3,749	1,436	774	397	1,112	30	
70304 NAUGAD RURAL MUNICIPALITY	973	346	240	135	252	0	
70305 APIHIMAL RURAL MUNICIPALITY	416	162	137	45	70	2	
70306 MARMA RURAL MUNICIPALITY	732	315	183	60	165	9	
70307 SHAILYASHIKHAR MUNICIPALITY	1,510	494	481	170	345	20	
70308 MALIKARJUN RURAL MUNICIPALITY	1,192	573	210	98	238	73	
70309 LEKAM RURAL MUNICIPALITY	1,224	525	258	94	323	24	
Baitadi District	12,268	5,932	2,972	1,000	2,194	170	
70401 DILASAINI RURAL MUNICIPALITY	915	407	250	64	194	0	
70402 DOGADA KEDAR RURAL MUNICIPALITY	1,316	623	328	103	193	69	
70403 PUCHAUNDI MUNICIPALITY	1,720	762	387	165	368	38	
70404 SURNAYA RURAL MUNICIPALITY	1,103	476	468	80	78	1	
70405 DASHARATHCHAND MUNICIPALITY	2,521	1,167	555	280	506	13	
70406 PANCHESHWOR RURAL MUNICIPALITY	650	371	158	29	63	29	
70407 SHIVANATH RURAL MUNICIPALITY	455	241	114	30	70	0	
70408 MELAULI MUNICIPALITY	1,039	510	194	76	253	6	
70409 PATAM MUNICIPALITY	1,843	852	384	141	452	14	
70410 SIGAS RURAL MUNICIPALITY	706	523	134	32	17	0	
Dadeldhura District	11,469	4,210	2,866	1,221	3,029	143	
70501 NAWADURGA RURAL MUNICIPALITY	1,012	429	185	66	298	34	
70502 AMARGADHI MUNICIPALITY	4,329	1,214	1,393	553	1,169	0	
70503 AJAYAMERU RURAL MUNICIPALITY	839	443	126	92	178	0	
70504 BHAGESHWOR RURAL MUNICIPALITY	719	417	104	46	133	19	
70505 PARASHURAM MUNICIPALITY	2,475	899	592	291	641	52	
70506 AALITAL RURAL MUNICIPALITY	1,079	424	285	74	279	17	
70507 GANYAPDHURA RURAL MUNICIPALITY	1,016	384	181	99	331	21	
Doti District	9,826	4,108	2,370	1,049	2,179	120	
70601 PURBICHOUKI RURAL MUNICIPALITY	801	422	129	96	154	0	
70602 SAYAL RURAL MUNICIPALITY	509	228	114	41	126	0	
70603 AADARSHA RURAL MUNICIPALITY	751	322	151	70	208	0	
70604 SHIKHAR MUNICIPALITY	1,079	448	188	112	331	0	
70605 DIPAYAL SILGADHI MUNICIPALITY	3,479	1,371	1,023	331	676	78	
70606 K.I. SINGH RURAL MUNICIPALITY	818	318	263	138	99	0	
70607 BOGATAN FUDISAL RURAL MUNICIPALITY	704	321	143	86	154	0	
70608 BADI KEDAR RURAL MUNICIPALITY	726	347	170	52	157	0	
70609 JORAYAL RURAL MUNICIPALITY	959	331	189	123	274	42	

1) NSIC stands for Nepal Standard Industrial Classification.

2) Establishments which belong to Section O, T, or U of NSIC are not surveyed.

3) 2075 includes only months Baishakh, Jestha and Asar.

4) Includes "Not reported", "Unknown" and so on.

Table 4-2 Number of Persons Engaged by Section of Industrial Classification, Year of starting the Business and Local Level

District and Local Level	Section of NSIC <sup>1)</sup>						Not Stated <sup>4)</sup>
	Total <sup>2)</sup>						
	Year of starting the business						
	Total	2059 and before	2060 to 2069	2070 to 2071	2072 to 2075 <sup>3)</sup>		
Achham District	13,680	5,084	2,789	1,100	4,639	68	
70701 PANCHDEBAL BINAYAK MUNICIPALITY	1,154	545	246	71	291	1	
70702 RAMAROSHAN RURAL MUNICIPALITY	1,002	475	238	70	219	0	
70703 MELLEKH RURAL MUNICIPALITY	647	362	85	46	153	1	
70704 SANPHEBAGAR MUNICIPALITY	4,540	950	778	232	2,542	38	
70705 CHAURPATI RURAL MUNICIPALITY	791	381	140	71	199	0	
70706 MANGALSEN MUNICIPALITY	2,350	923	623	240	546	18	
70707 BANNIGADHI JAYAGADH RURAL MUNICIPALITY	646	287	124	90	145	0	
70708 KAMAL BAZAR MUNICIPALITY	930	424	211	91	194	10	
70709 DHAKARI RURAL MUNICIPALITY	785	317	166	105	197	0	
70710 TURMAKHAND RURAL MUNICIPALITY	835	420	178	84	153	0	
Kailali West District	66,753	14,912	20,267	9,773	20,424	1,377	
70801 MOHANYAL RURAL MUNICIPALITY	802	345	166	107	184	0	
70802 CHURE RURAL MUNICIPALITY	1,204	383	263	150	392	16	
70803 GODAWARI MUNICIPALITY	8,531	1,669	2,646	1,293	2,803	120	
70804 GAURIGANGA MUNICIPALITY	2,578	588	717	353	917	3	
70805 GHODAGHODI MUNICIPALITY	4,081	1,034	1,162	510	1,364	11	
70806 BARDAGORIYA RURAL MUNICIPALITY	1,509	216	532	178	499	84	
70807 LAMKI CHUHA MUNICIPALITY	6,476	1,110	2,140	1,197	1,757	272	
70808 JANAKI RURAL MUNICIPALITY	2,516	571	674	437	616	218	
70809 JOSHIPUR RURAL MUNICIPALITY	2,535	425	1,068	280	680	82	
70810 TIKAPUR MUNICIPALITY	9,207	2,433	2,668	1,131	2,903	72	
70811 BHAJANI MUNICIPALITY	1,863	509	497	253	563	41	
70812 KAILARI RURAL MUNICIPALITY	2,542	556	550	711	653	72	
70813 DHANGADHI SUB-METROPOLITIAN CITY	22,909	5,073	7,184	3,173	7,093	386	
Kanchanpur District	36,062	9,803	10,654	4,401	11,068	136	
70901 KRISHNAPUR MUNICIPALITY	2,253	564	621	382	686	0	
70902 SHUKLAPHANTA MUNICIPALITY	2,913	1,024	772	285	831	1	
70903 BEDKOT MUNICIPALITY	3,211	846	734	397	1,233	1	
70904 BHIMDATTA MUNICIPALITY	14,114	4,510	3,872	1,806	3,827	99	
70905 MAHAKALI MUNICIPALITY	2,468	600	709	292	867	0	
70906 LALJHADI RURAL MUNICIPALITY	1,135	205	252	120	545	13	
70907 PUNARBAS MUNICIPALITY	5,071	947	1,708	621	1,791	4	
70908 BELOURI MUNICIPALITY	3,964	856	1,710	371	1,009	18	
70909 BELDANDI RURAL MUNICIPALITY	933	251	276	127	279	0	

1) NSIC stands for Nepal Standard Industrial Classification.

2) Establishments which belong to Section O, T, or U of NSIC are not surveyed.

3) 2075 includes only months Baishakh, Jestha and Asar.

4) Includes "Not reported ", "Unknown" and so on.

Table 4-2 Number of Persons Engaged by Section of Industrial Classification, Year of starting the Business and Local Level

District and Local Level	Section of NSIC <sup>1)</sup>					
	A					
	Agriculture, forestry and fishing <sup>2)</sup>					
	Year of starting the business					
	Total	2059 and before	2060 to 2069	2070 to 2071	2072 to 2075 <sup>3)</sup>	Not Stated <sup>4)</sup>
<b>Sudurpashchim Province</b>						
Total	5,576	1,698	1,533	565	1,654	126
Sub-Metropolitan City	159	2	80	15	56	6
Municipality	2,901	815	761	350	935	40
Rural Municipality	2,516	881	692	200	663	80
<b>701 Bajura</b>						
Total	419	112	150	12	138	7
Municipality	323	65	117	8	126	7
Rural Municipality	96	47	33	4	12	0
<b>702 Bajhang</b>						
Total	767	287	214	68	142	56
Municipality	179	92	32	10	38	7
Rural Municipality	588	195	182	58	104	49
<b>703 Darchula</b>						
Total	689	205	126	58	279	21
Municipality	366	65	45	48	188	20
Rural Municipality	323	140	81	10	91	1
<b>704 Baitadi</b>						
Total	648	373	143	37	79	16
Municipality	304	149	62	37	53	3
Rural Municipality	344	224	81	0	26	13
<b>705 Dadeldhura</b>						
Total	1,130	312	290	122	394	12
Municipality	460	159	166	41	92	2
Rural Municipality	670	153	124	81	302	10

1) NSIC stands for Nepal Standard Industrial Classification.

2) Registered establishments only.

3) 2075 includes only months Baishakh, Jestha and Asar.

4) Includes "Not reported", "Unknown" and so on.

Table 4-2 Number of Persons Engaged by Section of Industrial Classification, Year of starting the Business and Local Level

District and Local Level	Section of NSIC <sup>1)</sup>					
	A					
	Agriculture, forestry and fishing <sup>2)</sup>					
	Year of starting the business					
	Total	2059 and before	2060 to 2069	2070 to 2071	2072 to 2075 <sup>3)</sup>	Not Stated <sup>4)</sup>
<b>706 Doti</b>						
Total	253	34	66	32	117	4
Municipality	104	2	11	13	78	0
Rural Municipality	149	32	55	19	39	4
<b>707 Achham</b>						
Total	217	101	59	30	27	0
Municipality	77	37	11	17	12	0
Rural Municipality	140	64	48	13	15	0
<b>708 Kailali</b>						
Total	1,008	145	408	128	317	10
Sub-Metropolitan City	159	2	80	15	56	6
Municipality	653	117	241	98	196	1
Rural Municipality	196	26	87	15	65	3
<b>709 Kanchanpur</b>						
Total	445	129	77	78	161	0
Municipality	435	129	76	78	152	0
Rural Municipality	10	0	1	0	9	0

1) NSIC stands for Nepal Standard Industrial Classification.

2) Registered establishments only.

3) 2075 includes only months Baishakh, Jestha and Asar.

4) Includes "Not reported", "Unknown" and so on.

Table 4-2 Number of Persons Engaged by Section of Industrial Classification, Year of starting the Business and Local Level

District and Local Level	Section of NSIC <sup>1)</sup>						Not Stated <sup>4)</sup>
	A						
	Agriculture, forestry and fishing <sup>2)</sup>						
	Year of starting the business						
	Total	2059 and before	2060 to 2069	2070 to 2071	2072 to 2075 <sup>3)</sup>		
Bajura District	419	112	150	12	138	7	
70101 HIMALI RURAL MUNICIPALITY	19	6	6	2	5	0	
70102 GAUMUL RURAL MUNICIPALITY	24	12	9	1	2	0	
70103 BUDHINANDA MUNICIPALITY	3	0	0	1	2	0	
70104 SWAMIKARTIK KHAPAR RURAL MUNICIPALITY	0	0	0	0	0	0	
70105 JAGANNATH RURAL MUNICIPALITY	13	13	0	0	0	0	
70106 BADIMALIKA MUNICIPALITY	230	42	97	1	90	0	
70107 KHAPTAD CHHEDEDAHA RURAL MUNICIPALITY	40	16	18	1	5	0	
70108 BUDHIGANGA MUNICIPALITY	74	15	16	5	31	7	
70109 TRIBENI MUNICIPALITY	16	8	4	1	3	0	
Bajhang District	767	287	214	68	142	56	
70201 SAIPAL RURAL MUNICIPALITY	12	0	0	12	0	0	
70202 BUNGAL MUNICIPALITY	37	10	6	6	12	3	
70203 SURMA RURAL MUNICIPALITY	37	2	5	21	9	0	
70204 TALKOT RURAL MUNICIPALITY	139	70	58	2	9	0	
70205 MASTA RURAL MUNICIPALITY	136	44	54	7	0	31	
70206 JAYAPRITHBI MUNICIPALITY	142	82	26	4	26	4	
70207 CHHABIS PATHIBHARA RURAL MUNICIPALITY	29	12	8	0	5	4	
70208 DURGATHALI RURAL MUNICIPALITY	9	0	2	0	2	5	
70209 KEDARSYUN RURAL MUNICIPALITY	85	23	9	4	49	0	
70210 BITTHADCHIR RURAL MUNICIPALITY	82	26	26	3	18	9	
70211 THALARA RURAL MUNICIPALITY	46	18	14	4	10	0	
70212 KHAPTAD CHHANNA RURAL MUNICIPALITY	13	0	6	5	2	0	
Darchula District	689	205	126	58	279	21	
70301 BYAS RURAL MUNICIPALITY	1	0	1	0	0	0	
70302 DUHUN RURAL MUNICIPALITY	4	1	0	2	0	1	
70303 MAHAKALI MUNICIPALITY	364	65	45	48	186	20	
70304 NAUGAD RURAL MUNICIPALITY	3	0	0	0	3	0	
70305 APIHIMAL RURAL MUNICIPALITY	14	7	2	5	0	0	
70306 MARMA RURAL MUNICIPALITY	6	0	4	0	2	0	
70307 SHAILYASHIKHAR MUNICIPALITY	2	0	0	0	2	0	
70308 MALIKARJUN RURAL MUNICIPALITY	178	64	44	1	69	0	
70309 LEKAM RURAL MUNICIPALITY	117	68	30	2	17	0	
Baitadi District	648	373	143	37	79	16	
70401 DILASAINI RURAL MUNICIPALITY	18	11	3	0	4	0	
70402 DOGADA KEDAR RURAL MUNICIPALITY	160	110	22	0	15	13	
70403 PUCHAUNDI MUNICIPALITY	63	55	3	0	4	1	
70404 SURNAYA RURAL MUNICIPALITY	58	10	48	0	0	0	
70405 DASHARATHCHAND MUNICIPALITY	65	26	10	19	10	0	
70406 PANCHESHWOR RURAL MUNICIPALITY	33	30	0	0	3	0	
70407 SHIVANATH RURAL MUNICIPALITY	24	19	3	0	2	0	
70408 MELAULI MUNICIPALITY	43	35	4	0	4	0	
70409 PATAM MUNICIPALITY	133	33	45	18	35	2	
70410 SIGAS RURAL MUNICIPALITY	51	44	5	0	2	0	
Dadeldhura District	1,130	312	290	122	394	12	
70501 NAWADURGA RURAL MUNICIPALITY	220	78	31	6	100	5	
70502 AMARGADHI MUNICIPALITY	239	63	92	27	57	0	
70503 AJAYAMERU RURAL MUNICIPALITY	97	8	24	29	36	0	
70504 BHAGESHWOR RURAL MUNICIPALITY	11	5	3	0	3	0	
70505 PARASHURAM MUNICIPALITY	221	96	74	14	35	2	
70506 AALITAL RURAL MUNICIPALITY	195	37	48	21	89	0	
70507 GANYAPDHURA RURAL MUNICIPALITY	147	25	18	25	74	5	
Doti District	253	34	66	32	117	4	
70601 PURBICHOUKI RURAL MUNICIPALITY	9	6	0	2	1	0	
70602 SAYAL RURAL MUNICIPALITY	20	0	0	0	20	0	
70603 AADARSHA RURAL MUNICIPALITY	22	8	8	3	3	0	
70604 SHIKHAR MUNICIPALITY	38	2	4	4	28	0	
70605 DIPAYAL SILGADHI MUNICIPALITY	66	0	7	9	50	0	
70606 K.I. SINGH RURAL MUNICIPALITY	27	3	20	3	1	0	
70607 BOGATAN FUDISAL RURAL MUNICIPALITY	19	2	6	4	7	0	
70608 BADI KEDAR RURAL MUNICIPALITY	4	0	0	2	2	0	
70609 JORAYAL RURAL MUNICIPALITY	48	13	21	5	5	4	

1) NSIC stands for Nepal Standard Industrial Classification.

2) Registered establishments only.

3) 2075 includes only months Baishakh, Jestha and Asar.

4) Includes "Not reported", "Unknown" and so on.

Table 4-2 Number of Persons Engaged by Section of Industrial Classification, Year of starting the Business and Local Level

District and Local Level	Section of NSIC <sup>1)</sup>					
	A					
	Agriculture, forestry and fishing <sup>2)</sup>					
	Year of starting the business					
	Total	2059 and before	2060 to 2069	2070 to 2071	2072 to 2075 <sup>3)</sup>	Not Stated <sup>4)</sup>
Achham District	217	101	59	30	27	0
70701 PANCHDEBAL BINAYAK MUNICIPALITY	21	13	5	0	3	0
70702 RAMAROSHAN RURAL MUNICIPALITY	21	4	5	10	2	0
70703 MELLEKH RURAL MUNICIPALITY	8	4	3	0	1	0
70704 SANPHEBAGAR MUNICIPALITY	16	1	1	14	0	0
70705 CHAURPATI RURAL MUNICIPALITY	21	9	7	0	5	0
70706 MANGALSEN MUNICIPALITY	34	21	2	2	9	0
70707 BANNIGADHI JAYAGADH RURAL MUNICIPALITY	8	3	0	1	4	0
70708 KAMAL BAZAR MUNICIPALITY	6	2	3	1	0	0
70709 DHAKARI RURAL MUNICIPALITY	45	16	25	1	3	0
70710 TURMAKHAND RURAL MUNICIPALITY	37	28	8	1	0	0
Kailali West District	1,008	145	408	128	317	10
70801 MOHANYAL RURAL MUNICIPALITY	19	0	12	1	6	0
70802 CHURE RURAL MUNICIPALITY	43	0	28	3	9	3
70803 GODAWARI MUNICIPALITY	319	38	165	44	71	1
70804 GAURIGANGA MUNICIPALITY	14	0	2	7	5	0
70805 GHODAGHODI MUNICIPALITY	55	15	16	4	20	0
70806 BARDAGORIYA RURAL MUNICIPALITY	7	0	0	7	0	0
70807 LAMKI CHUHA MUNICIPALITY	57	0	12	31	14	0
70808 JANAKI RURAL MUNICIPALITY	36	5	6	2	23	0
70809 JOSHIPUR RURAL MUNICIPALITY	28	11	5	0	12	0
70810 TIKAPUR MUNICIPALITY	194	52	45	11	86	0
70811 BHAJANI MUNICIPALITY	14	12	1	1	0	0
70812 KAILARI RURAL MUNICIPALITY	63	10	36	2	15	0
70813 DHANGADHI SUB-METROPOLITIAN CITY	159	2	80	15	56	6
Kanchanpur District	445	129	77	78	161	0
70901 KRISHNAPUR MUNICIPALITY	27	10	12	5	0	0
70902 SHUKLAPHANTA MUNICIPALITY	73	26	11	19	17	0
70903 BEDKOT MUNICIPALITY	82	9	2	34	37	0
70904 BHIMDATTA MUNICIPALITY	140	23	27	17	73	0
70905 MAHAKALI MUNICIPALITY	95	55	18	3	19	0
70906 LALJHADI RURAL MUNICIPALITY	10	0	1	0	9	0
70907 PUNARBAS MUNICIPALITY	5	3	2	0	0	0
70908 BELOURI MUNICIPALITY	13	3	4	0	6	0
70909 BELDANDI RURAL MUNICIPALITY	0	0	0	0	0	0

1) NSIC stands for Nepal Standard Industrial Classification.

2) Registered establishments only.

3) 2075 includes only months Baishakh, Jestha and Asar.

4) Includes "Not reported ", "Unknown" and so on.



Table 4-2 Number of Persons Engaged by Section of Industrial Classification, Year of starting the Business and Local Level

District and Local Level	Section of NSIC <sup>1)</sup>					
	C					
	Manufacturing					
	Year of starting the business					
	Total	2059 and before	2060 to 2069	2070 to 2071	2072 to 2075 <sup>2)</sup>	Not Stated <sup>3)</sup>
<b>Sudurpashchim Province</b>						
Total	26,684	4,380	8,918	4,379	8,118	889
Sub-Metropolitan City	3,585	481	1,358	712	1,010	24
Municipality	16,947	2,707	5,895	2,444	5,561	340
Rural Municipality	6,152	1,192	1,665	1,223	1,547	525
<b>701 Bajura</b>						
Total	1,111	378	374	121	206	32
Municipality	607	157	211	81	130	28
Rural Municipality	504	221	163	40	76	4
<b>702 Bajhang</b>						
Total	1,883	429	397	186	445	426
Municipality	559	41	125	56	164	173
Rural Municipality	1,324	388	272	130	281	253
<b>703 Darchula</b>						
Total	1,135	193	264	156	420	102
Municipality	539	104	120	70	237	8
Rural Municipality	596	89	144	86	183	94
<b>704 Baitadi</b>						
Total	707	141	158	88	314	6
Municipality	497	92	104	56	245	0
Rural Municipality	210	49	54	32	69	6
<b>705 Dadeldhura</b>						
Total	1,339	429	325	186	383	16
Municipality	732	177	177	135	233	10
Rural Municipality	607	252	148	51	150	6

1) NSIC stands for Nepal Standard Industrial Classification.

2) 2075 includes only months Baishakh, Jestha and Asar.

3) Includes "Not reported", "Unknown" and so on.

Table 4-2 Number of Persons Engaged by Section of Industrial Classification, Year of starting the Business and Local Level

District and Local Level	Section of NSIC <sup>1)</sup>					
	C					
	Manufacturing					
	Year of starting the business					
	Total	2059 and before	2060 to 2069	2070 to 2071	2072 to 2075 <sup>2)</sup>	Not Stated <sup>3)</sup>
706 Doti						
Total	572	63	181	111	217	0
Municipality	321	44	98	59	120	0
Rural Municipality	251	19	83	52	97	0
707 Achham						
Total	611	103	168	92	243	5
Municipality	415	82	119	59	151	4
Rural Municipality	196	21	49	33	92	1
708 Kailali						
Total	11,166	1,496	3,767	2,613	2,997	293
Sub-Metropolitan City	3,585	481	1,358	712	1,010	24
Municipality	5,457	890	1,728	1,149	1,582	108
Rural Municipality	2,124	125	681	752	405	161
709 Kanchanpur						
Total	8,160	1,148	3,284	826	2,893	9
Municipality	7,820	1,120	3,213	779	2,699	9
Rural Municipality	340	28	71	47	194	0

1) NSIC stands for Nepal Standard Industrial Classification.

2) 2075 includes only months Baishakh, Jestha and Asar.

3) Includes "Not reported ", "Unknown" and so on.

Table 4-2 Number of Persons Engaged by Section of Industrial Classification, Year of starting the Business and Local Level

District and Local Level	Section of NSIC <sup>1)</sup>					
	C					
	Manufacturing					
	Year of starting the business					
	Total	2059 and before	2060 to 2069	2070 to 2071	2072 to 2075 <sup>2)</sup>	Not Stated <sup>3)</sup>
Bajura District	1,111	378	374	121	206	32
70101 HIMALI RURAL MUNICIPALITY	46	37	5	0	4	0
70102 GAUMUL RURAL MUNICIPALITY	113	47	49	14	3	0
70103 BUDHINANDA MUNICIPALITY	241	75	115	31	20	0
70104 SWAMIKARTIK KHAPAR RURAL MUNICIPALITY	37	19	7	3	4	4
70105 JAGANNATH RURAL MUNICIPALITY	99	35	32	15	17	0
70106 BADIMALIKA MUNICIPALITY	190	73	52	21	44	0
70107 KHAPTAD CHHEDEDAHA RURAL MUNICIPALITY	209	83	70	8	48	0
70108 BUDHIGANGA MUNICIPALITY	78	1	18	8	48	3
70109 TRIBENI MUNICIPALITY	98	8	26	21	18	25
Bajhang District	1,883	429	397	186	445	426
70201 SAIPAL RURAL MUNICIPALITY	2	2	0	0	0	0
70202 BUNGAL MUNICIPALITY	162	10	16	6	50	80
70203 SURMA RURAL MUNICIPALITY	64	4	36	14	10	0
70204 TALKOT RURAL MUNICIPALITY	163	93	27	7	36	0
70205 MASTA RURAL MUNICIPALITY	116	17	11	5	6	77
70206 JAYAPRITHBI MUNICIPALITY	397	31	109	50	114	93
70207 CHHABIS PATHIBHARA RURAL MUNICIPALITY	144	44	42	16	34	8
70208 DURGATHALI RURAL MUNICIPALITY	180	53	38	17	22	50
70209 KEDARSYUN RURAL MUNICIPALITY	210	35	50	35	68	22
70210 BITTHADCHIR RURAL MUNICIPALITY	199	59	17	21	47	55
70211 THALARA RURAL MUNICIPALITY	115	55	32	8	15	5
70212 KHAPTAD CHHANNA RURAL MUNICIPALITY	131	26	19	7	43	36
Darchula District	1,135	193	264	156	420	102
70301 BYAS RURAL MUNICIPALITY	86	4	52	19	11	0
70302 DUHUN RURAL MUNICIPALITY	21	2	6	3	6	4
70303 MAHAKALI MUNICIPALITY	352	60	84	48	152	8
70304 NAUGAD RURAL MUNICIPALITY	71	11	13	19	28	0
70305 APIHIMAL RURAL MUNICIPALITY	29	7	11	1	10	0
70306 MARMA RURAL MUNICIPALITY	62	8	19	3	32	0
70307 SHAILYASHIKHAR MUNICIPALITY	187	44	36	22	85	0
70308 MALIKARJUN RURAL MUNICIPALITY	223	25	18	31	77	72
70309 LEKAM RURAL MUNICIPALITY	104	32	25	10	19	18
Baitadi District	707	141	158	88	314	6
70401 DILASAINI RURAL MUNICIPALITY	58	8	16	9	25	0
70402 DOGADA KEDAR RURAL MUNICIPALITY	66	16	19	12	16	3
70403 PUCHAUNDI MUNICIPALITY	75	12	6	12	45	0
70404 SURNAYA RURAL MUNICIPALITY	18	11	4	0	3	0
70405 DASHARATHCHAND MUNICIPALITY	216	48	61	24	83	0
70406 PANCHESHWOR RURAL MUNICIPALITY	40	5	10	9	13	3
70407 SHIVANATH RURAL MUNICIPALITY	12	0	0	2	10	0
70408 MELAULI MUNICIPALITY	54	7	8	6	33	0
70409 PATAM MUNICIPALITY	152	25	29	14	84	0
70410 SIGAS RURAL MUNICIPALITY	16	9	5	0	2	0
Dadeldhura District	1,339	429	325	186	383	16
70501 NAWADURGA RURAL MUNICIPALITY	67	23	16	7	19	2
70502 AMARGADHI MUNICIPALITY	409	102	101	92	114	0
70503 AJAYAMERU RURAL MUNICIPALITY	104	54	22	13	15	0
70504 BHAGESHWOR RURAL MUNICIPALITY	207	111	52	14	29	1
70505 PARASHURAM MUNICIPALITY	323	75	76	43	119	10
70506 AALITAL RURAL MUNICIPALITY	170	55	41	11	62	1
70507 GANYAPDHURA RURAL MUNICIPALITY	59	9	17	6	25	2
Doti District	572	63	181	111	217	0
70601 PURBICHOUKI RURAL MUNICIPALITY	39	4	6	9	20	0
70602 SAYAL RURAL MUNICIPALITY	17	0	10	1	6	0
70603 AADARSHA RURAL MUNICIPALITY	27	0	4	5	18	0
70604 SHIKHAR MUNICIPALITY	80	7	17	14	42	0
70605 DIPAYAL SILGADHI MUNICIPALITY	241	37	81	45	78	0
70606 K.I. SINGH RURAL MUNICIPALITY	49	3	28	10	8	0
70607 BOGATAN FUDISAL RURAL MUNICIPALITY	20	1	4	0	15	0
70608 BADI KEDAR RURAL MUNICIPALITY	37	3	12	12	10	0
70609 JORAYAL RURAL MUNICIPALITY	62	8	19	15	20	0

1) NSIC stands for Nepal Standard Industrial Classification.

2) 2075 includes only months Baishakh, Jestha and Asar.

3) Includes "Not reported", "Unknown" and so on.

Table 4-2 Number of Persons Engaged by Section of Industrial Classification, Year of starting the Business and Local Level

District and Local Level	Section of NSIC <sup>1)</sup>						Not Stated <sup>3)</sup>
	C						
	Manufacturing						
	Year of starting the business						
	Total	2059 and before	2060 to 2069	2070 to 2071	2072 to 2075 <sup>2)</sup>		
Achham District	611	103	168	92	243	5	
70701 PANCHDEBAL BINAYAK MUNICIPALITY	63	11	17	5	29	1	
70702 RAMAROSHAN RURAL MUNICIPALITY	53	9	21	3	20	0	
70703 MELLEKH RURAL MUNICIPALITY	26	1	6	4	14	1	
70704 SANPHEBAGAR MUNICIPALITY	173	37	45	28	60	3	
70705 CHAURPATI RURAL MUNICIPALITY	46	8	5	7	26	0	
70706 MANGALSEN MUNICIPALITY	155	34	55	21	45	0	
70707 BANNIGADHI JAYAGADH RURAL MUNICIPALITY	26	3	7	6	10	0	
70708 KAMAL BAZAR MUNICIPALITY	24	0	2	5	17	0	
70709 DHAKARI RURAL MUNICIPALITY	25	0	4	7	14	0	
70710 TURMAKHAND RURAL MUNICIPALITY	20	0	6	6	8	0	
Kailali West District	11,166	1,496	3,767	2,613	2,997	293	
70801 MOHANYAL RURAL MUNICIPALITY	41	2	10	18	11	0	
70802 CHURE RURAL MUNICIPALITY	76	14	2	22	38	0	
70803 GODAWARI MUNICIPALITY	1,729	302	593	437	390	7	
70804 GAURIGANGA MUNICIPALITY	330	28	85	78	139	0	
70805 GHODAGHODI MUNICIPALITY	331	13	130	76	112	0	
70806 BARDAGORIYA RURAL MUNICIPALITY	146	3	89	9	32	13	
70807 LAMKI CHUHA MUNICIPALITY	1,458	238	470	327	340	83	
70808 JANAKI RURAL MUNICIPALITY	622	74	172	175	88	113	
70809 JOSHIPUR RURAL MUNICIPALITY	616	17	359	23	193	24	
70810 TIKAPUR MUNICIPALITY	1,418	294	384	205	517	18	
70811 BHAJANI MUNICIPALITY	191	15	66	26	84	0	
70812 KAILARI RURAL MUNICIPALITY	623	15	49	505	43	11	
70813 DHANGADHI SUB-METROPOLITIAN CITY	3,585	481	1,358	712	1,010	24	
Kanchanpur District	8,160	1,148	3,284	826	2,893	9	
70901 KRISHNAPUR MUNICIPALITY	417	37	178	68	134	0	
70902 SHUKLAPHANTA MUNICIPALITY	628	195	118	61	254	0	
70903 BEDKOT MUNICIPALITY	875	183	243	34	415	0	
70904 BHIMDATTA MUNICIPALITY	1,959	435	706	272	546	0	
70905 MAHAKALI MUNICIPALITY	303	50	95	39	119	0	
70906 LALJHADI RURAL MUNICIPALITY	233	3	40	26	164	0	
70907 PUNARBAS MUNICIPALITY	1,979	77	836	227	839	0	
70908 BELOURI MUNICIPALITY	1,659	143	1,037	78	392	9	
70909 BELDANDI RURAL MUNICIPALITY	107	25	31	21	30	0	

1) NSIC stands for Nepal Standard Industrial Classification.

2) 2075 includes only months Baishakh, Jestha and Asar.

3) Includes "Not reported ", "Unknown" and so on.

Table 4-2 Number of Persons Engaged by Section of Industrial Classification, Year of starting the Business and Local Level

District and Local Level	Section of NSIC <sup>1)</sup>					
	B+D+E+F					
	Mining, Electricity, Gas, Water supply & Construction					
	Year of starting the business					
	Total	2059 and before	2060 to 2069	2070 to 2071	2072 to 2075 <sup>2)</sup>	Not Stated <sup>3)</sup>
<b>Sudurpashchim Province</b>						
Total	2,852	1,193	890	291	339	139
Sub-Metropolitan City	389	307	48	22	11	1
Municipality	1,935	815	599	166	225	130
Rural Municipality	528	71	243	103	103	8
<b>701 Bajura</b>						
Total	65	9	21	27	8	0
Municipality	9	5	2	2	0	0
Rural Municipality	56	4	19	25	8	0
<b>702 Bajhang</b>						
Total	271	42	119	38	68	4
Municipality	78	22	20	0	32	4
Rural Municipality	193	20	99	38	36	0
<b>703 Darchula</b>						
Total	263	22	193	41	4	3
Municipality	182	10	145	24	0	3
Rural Municipality	81	12	48	17	4	0
<b>704 Baitadi</b>						
Total	99	70	22	2	5	0
Municipality	93	70	17	2	4	0
Rural Municipality	6	0	5	0	1	0
<b>705 Dadeldhura</b>						
Total	218	59	98	12	37	12
Municipality	191	57	82	12	36	4
Rural Municipality	27	2	16	0	1	8

1) NSIC stands for Nepal Standard Industrial Classification.

2) 2075 includes only months Baishakh, Jestha and Asar.

3) Includes "Not reported", "Unknown" and so on.

Table 4-2 Number of Persons Engaged by Section of Industrial Classification, Year of starting the Business and Local Level

District and Local Level	Section of NSIC <sup>1)</sup>					
	B+D+E+F					
	Mining, Electricity, Gas, Water supply & Construction					
	Year of starting the business					
	Total	2059 and before	2060 to 2069	2070 to 2071	2072 to 2075 <sup>2)</sup>	Not Stated <sup>3)</sup>
<b>706 Doti</b>						
Total	399	168	191	11	29	0
Municipality	327	159	161	2	5	0
Rural Municipality	72	9	30	9	24	0
<b>707 Achham</b>						
Total	97	33	16	30	16	2
Municipality	70	27	10	16	15	2
Rural Municipality	27	6	6	14	1	0
<b>708 Kailali</b>						
Total	838	457	143	37	84	117
Sub-Metropolitan City	389	307	48	22	11	1
Municipality	389	132	79	15	47	116
Rural Municipality	60	18	16	0	26	0
<b>709 Kanchanpur</b>						
Total	602	333	87	93	88	1
Municipality	596	333	83	93	86	1
Rural Municipality	6	0	4	0	2	0

1) NSIC stands for Nepal Standard Industrial Classification.

2) 2075 includes only months Baishakh, Jestha and Asar.

3) Includes "Not reported ", "Unknown" and so on.

Table 4-2 Number of Persons Engaged by Section of Industrial Classification, Year of starting the Business and Local Level

District and Local Level	Section of NSIC <sup>1)</sup>					
	B+D+E+F					
	Mining, Electricity, Gas, Water supply & Construction					
	Year of starting the business					
	Total	2059 and before	2060 to 2069	2070 to 2071	2072 to 2075 <sup>2)</sup>	Not Stated <sup>3)</sup>
Bajura District	65	9	21	27	8	0
70101 HIMALI RURAL MUNICIPALITY	1	0	0	0	1	0
70102 GAUMUL RURAL MUNICIPALITY	19	0	9	3	7	0
70103 BUDHINANDA MUNICIPALITY	0	0	0	0	0	0
70104 SWAMIKARTIK KHAPAR RURAL MUNICIPALITY	0	0	0	0	0	0
70105 JAGANNATH RURAL MUNICIPALITY	3	0	3	0	0	0
70106 BADIMALIKA MUNICIPALITY	6	4	0	2	0	0
70107 KHAPTAD CHHEDEDAHA RURAL MUNICIPALITY	33	4	7	22	0	0
70108 BUDHIGANGA MUNICIPALITY	3	1	2	0	0	0
70109 TRIBENI MUNICIPALITY	0	0	0	0	0	0
Bajhang District	271	42	119	38	68	4
70201 SAIPAL RURAL MUNICIPALITY	0	0	0	0	0	0
70202 BUNGAL MUNICIPALITY	28	0	3	0	21	4
70203 SURMA RURAL MUNICIPALITY	31	7	24	0	0	0
70204 TALKOT RURAL MUNICIPALITY	17	0	6	3	8	0
70205 MASTA RURAL MUNICIPALITY	19	1	8	5	5	0
70206 JAYAPRITHBI MUNICIPALITY	50	22	17	0	11	0
70207 CHHABIS PATHIBHARA RURAL MUNICIPALITY	31	2	14	9	6	0
70208 DURGATHALI RURAL MUNICIPALITY	37	0	13	8	16	0
70209 KEDARSYUN RURAL MUNICIPALITY	8	0	3	5	0	0
70210 BITTHADCHIR RURAL MUNICIPALITY	11	9	2	0	0	0
70211 THALARA RURAL MUNICIPALITY	12	0	6	5	1	0
70212 KHAPTAD CHHANNA RURAL MUNICIPALITY	27	1	23	3	0	0
Darchula District	263	22	193	41	4	3
70301 BYAS RURAL MUNICIPALITY	8	0	5	3	0	0
70302 DUHUN RURAL MUNICIPALITY	6	0	5	0	1	0
70303 MAHAKALI MUNICIPALITY	65	10	49	6	0	0
70304 NAUGAD RURAL MUNICIPALITY	3	0	3	0	0	0
70305 APIHIMAL RURAL MUNICIPALITY	7	0	6	1	0	0
70306 MARMA RURAL MUNICIPALITY	9	0	4	2	3	0
70307 SHAILYASHIKHAR MUNICIPALITY	117	0	96	18	0	3
70308 MALIKARJUN RURAL MUNICIPALITY	15	9	6	0	0	0
70309 LEKAM RURAL MUNICIPALITY	33	3	19	11	0	0
Baitadi District	99	70	22	2	5	0
70401 DILASAINI RURAL MUNICIPALITY	0	0	0	0	0	0
70402 DOGADA KEDAR RURAL MUNICIPALITY	1	0	0	0	1	0
70403 PUCHAUNDI MUNICIPALITY	11	4	5	2	0	0
70404 SURNAYA RURAL MUNICIPALITY	5	0	5	0	0	0
70405 DASHARATHCHAND MUNICIPALITY	78	66	11	0	1	0
70406 PANCHESHWOR RURAL MUNICIPALITY	0	0	0	0	0	0
70407 SHIVANATH RURAL MUNICIPALITY	0	0	0	0	0	0
70408 MELAULI MUNICIPALITY	1	0	1	0	0	0
70409 PATAM MUNICIPALITY	3	0	0	0	3	0
70410 SIGAS RURAL MUNICIPALITY	0	0	0	0	0	0
Dadeldhura District	218	59	98	12	37	12
70501 NAWADURGA RURAL MUNICIPALITY	5	0	0	0	0	5
70502 AMARGADHI MUNICIPALITY	97	16	68	0	13	0
70503 AJAYAMERU RURAL MUNICIPALITY	0	0	0	0	0	0
70504 BHAGESHWOR RURAL MUNICIPALITY	5	2	0	0	0	3
70505 PARASHURAM MUNICIPALITY	94	41	14	12	23	4
70506 AALITAL RURAL MUNICIPALITY	14	0	13	0	1	0
70507 GANYAPDHURA RURAL MUNICIPALITY	3	0	3	0	0	0
Doti District	399	168	191	11	29	0
70601 PURBICHOUKI RURAL MUNICIPALITY	17	5	12	0	0	0
70602 SAYAL RURAL MUNICIPALITY	5	1	4	0	0	0
70603 AADARSHA RURAL MUNICIPALITY	13	1	0	0	12	0
70604 SHIKHAR MUNICIPALITY	6	0	1	0	5	0
70605 DIPAYAL SILGADHI MUNICIPALITY	321	159	160	2	0	0
70606 K.I. SINGH RURAL MUNICIPALITY	4	2	0	2	0	0
70607 BOGATAN FUDISAL RURAL MUNICIPALITY	12	0	0	6	6	0
70608 BADI KEDAR RURAL MUNICIPALITY	1	0	0	1	0	0
70609 JORAYAL RURAL MUNICIPALITY	20	0	14	0	6	0

1) NSIC stands for Nepal Standard Industrial Classification.

2) 2075 includes only months Baishakh, Jestha and Asar.

3) Includes "Not reported ", "Unknown" and so on.

Table 4-2 Number of Persons Engaged by Section of Industrial Classification, Year of starting the Business and Local Level

District and Local Level	Section of NSIC <sup>1)</sup>					
	B+D+E+F					
	Mining, Electricity, Gas, Water supply & Construction					
	Year of starting the business					
	Total	2059 and before	2060 to 2069	2070 to 2071	2072 to 2075 <sup>2)</sup>	Not Stated <sup>3)</sup>
Achham District	97	33	16	30	16	2
70701 PANCHDEBAL BINAYAK MUNICIPALITY	14	4	3	1	6	0
70702 RAMAROSHAN RURAL MUNICIPALITY	17	3	4	10	0	0
70703 MELLEKH RURAL MUNICIPALITY	8	3	2	3	0	0
70704 SANPHEBAGAR MUNICIPALITY	31	16	1	12	0	2
70705 CHAURPATI RURAL MUNICIPALITY	2	0	0	1	1	0
70706 MANGALSEN MUNICIPALITY	13	7	3	3	0	0
70707 BANNIGADHI JAYAGADH RURAL MUNICIPALITY	0	0	0	0	0	0
70708 KAMAL BAZAR MUNICIPALITY	12	0	3	0	9	0
70709 DHAKARI RURAL MUNICIPALITY	0	0	0	0	0	0
70710 TURMAKHAND RURAL MUNICIPALITY	0	0	0	0	0	0
Kailali West District	838	457	143	37	84	117
70801 MOHANYAL RURAL MUNICIPALITY	0	0	0	0	0	0
70802 CHURE RURAL MUNICIPALITY	1	0	0	0	1	0
70803 GODAWARI MUNICIPALITY	71	22	18	0	20	11
70804 GAURIGANGA MUNICIPALITY	15	0	2	2	11	0
70805 GHODAGHODI MUNICIPALITY	51	0	31	13	7	0
70806 BARDAGORIYA RURAL MUNICIPALITY	2	0	1	0	1	0
70807 LAMKI CHUHA MUNICIPALITY	135	3	25	0	2	105
70808 JANAKI RURAL MUNICIPALITY	43	5	14	0	24	0
70809 JOSHIPUR RURAL MUNICIPALITY	14	13	1	0	0	0
70810 TIKAPUR MUNICIPALITY	112	107	3	0	2	0
70811 BHAJANI MUNICIPALITY	5	0	0	0	5	0
70812 KAILARI RURAL MUNICIPALITY	0	0	0	0	0	0
70813 DHANGADHI SUB-METROPOLITIAN CITY	389	307	48	22	11	1
Kanchanpur District	602	333	87	93	88	1
70901 KRISHNAPUR MUNICIPALITY	0	0	0	0	0	0
70902 SHUKLAPHANTA MUNICIPALITY	9	2	7	0	0	0
70903 BEDKOT MUNICIPALITY	56	27	4	6	18	1
70904 BHIMDATTA MUNICIPALITY	491	300	52	87	52	0
70905 MAHAKALI MUNICIPALITY	25	4	8	0	13	0
70906 LALJHADI RURAL MUNICIPALITY	6	0	4	0	2	0
70907 PUNARBAS MUNICIPALITY	0	0	0	0	0	0
70908 BELOURI MUNICIPALITY	15	0	12	0	3	0
70909 BELDANDI RURAL MUNICIPALITY	0	0	0	0	0	0

1) NSIC stands for Nepal Standard Industrial Classification.

2) 2075 includes only months Baishakh, Jestha and Asar.

3) Includes "Not reported ", "Unknown" and so on.



Table 4-2 Number of Persons Engaged by Section of Industrial Classification, Year of starting the Business and Local Level

District and Local Level	Section of NSIC <sup>1)</sup>					
	G					
	Wholesale and Retail Trade					
	Year of starting the business					
	Total	2059 and before	2060 to 2069	2070 to 2071	2072 to 2075 <sup>2)</sup>	Not Stated <sup>3)</sup>
<b>Sudurpashchim Province</b>						
Total	60,262	7,454	16,935	10,504	24,589	780
Sub-Metropolitan City	8,507	1,083	2,439	1,421	3,460	104
Municipality	35,555	4,629	10,013	6,189	14,422	302
Rural Municipality	16,200	1,742	4,483	2,894	6,707	374
<b>701 Bajura</b>						
Total	3,174	271	869	577	1,399	58
Municipality	1,956	180	565	378	805	28
Rural Municipality	1,218	91	304	199	594	30
<b>702 Bajhang</b>						
Total	4,757	375	1,179	811	2,221	171
Municipality	1,636	172	405	254	715	90
Rural Municipality	3,121	203	774	557	1,506	81
<b>703 Darchula</b>						
Total	2,784	372	789	577	1,016	30
Municipality	1,281	178	344	255	494	10
Rural Municipality	1,503	194	445	322	522	20
<b>704 Baitadi</b>						
Total	3,310	599	912	615	1,145	39
Municipality	2,119	373	540	416	783	7
Rural Municipality	1,191	226	372	199	362	32
<b>705 Dadeldhura</b>						
Total	3,192	548	835	426	1,347	36
Municipality	2,077	357	589	279	829	23
Rural Municipality	1,115	191	246	147	518	13

1) NSIC stands for Nepal Standard Industrial Classification.

2) 2075 includes only months Baishakh, Jestha and Asar.

3) Includes "Not reported", "Unknown" and so on.

Table 4-2 Number of Persons Engaged by Section of Industrial Classification, Year of starting the Business and Local Level

District and Local Level	Section of NSIC <sup>1)</sup>					
	G					
	Wholesale and Retail Trade					
	Year of starting the business					
	Total	2059 and before	2060 to 2069	2070 to 2071	2072 to 2075 <sup>2)</sup>	Not Stated <sup>3)</sup>
<b>706 Doti</b>						
Total	2,965	490	868	541	1,059	7
Municipality	1,419	297	426	212	482	2
Rural Municipality	1,546	193	442	329	577	5
<b>707 Achham</b>						
Total	3,599	467	1,172	581	1,369	10
Municipality	1,984	266	703	297	708	10
Rural Municipality	1,615	201	469	284	661	0
<b>708 Kailali</b>						
Total	24,988	2,808	7,251	4,288	10,246	395
Sub-Metropolitan City	8,507	1,083	2,439	1,421	3,460	104
Municipality	12,393	1,352	3,554	2,154	5,235	98
Rural Municipality	4,088	373	1,258	713	1,551	193
<b>709 Kanchanpur</b>						
Total	11,493	1,524	3,060	2,088	4,787	34
Municipality	10,690	1,454	2,887	1,944	4,371	34
Rural Municipality	803	70	173	144	416	0

1) NSIC stands for Nepal Standard Industrial Classification.

2) 2075 includes only months Baishakh, Jestha and Asar.

3) Includes "Not reported ", "Unknown" and so on.

Table 4-2 Number of Persons Engaged by Section of Industrial Classification, Year of starting the Business and Local Level

District and Local Level	Section of NSIC <sup>1)</sup>						Not Stated <sup>3)</sup>
	G						
	Wholesale and Retail Trade						
	Year of starting the business						
	Total	2059 and before	2060 to 2069	2070 to 2071	2072 to 2075 <sup>2)</sup>		
Bajura District	3,174	271	869	577	1,399	58	
70101 HIMALI RURAL MUNICIPALITY	151	8	8	23	112	0	
70102 GAUMUL RURAL MUNICIPALITY	215	12	82	48	73	0	
70103 BUDHINANDA MUNICIPALITY	600	67	180	173	176	4	
70104 SWAMIKARTIK KHAPAR RURAL MUNICIPALITY	199	27	55	30	57	30	
70105 JAGANNATH RURAL MUNICIPALITY	265	10	46	22	187	0	
70106 BADIMALIKA MUNICIPALITY	627	78	201	77	271	0	
70107 KHAPTAD CHHEDEDAHA RURAL MUNICIPALITY	388	34	113	76	165	0	
70108 BUDHIGANGA MUNICIPALITY	448	13	114	82	218	21	
70109 TRIBENI MUNICIPALITY	281	22	70	46	140	3	
Bajhang District	4,757	375	1,179	811	2,221	171	
70201 SAIPAL RURAL MUNICIPALITY	68	9	26	20	13	0	
70202 BUNGAL MUNICIPALITY	564	53	121	90	249	51	
70203 SURMA RURAL MUNICIPALITY	361	16	89	62	192	2	
70204 TALKOT RURAL MUNICIPALITY	315	14	105	60	134	2	
70205 MASTA RURAL MUNICIPALITY	367	20	77	57	203	10	
70206 JAYAPRITHBI MUNICIPALITY	1,072	119	284	164	466	39	
70207 CHHABIS PATHIBHARA RURAL MUNICIPALITY	346	24	91	86	143	2	
70208 DURGATHALI RURAL MUNICIPALITY	284	17	71	36	110	50	
70209 KEDARSYUN RURAL MUNICIPALITY	593	40	154	98	301	0	
70210 BITTHADCHIR RURAL MUNICIPALITY	362	35	78	66	177	6	
70211 THALARA RURAL MUNICIPALITY	162	15	37	27	80	3	
70212 KHAPTAD CHHANNA RURAL MUNICIPALITY	263	13	46	45	153	6	
Darchula District	2,784	372	789	577	1,016	30	
70301 BYAS RURAL MUNICIPALITY	158	17	47	41	53	0	
70302 DUHUN RURAL MUNICIPALITY	154	7	29	34	65	19	
70303 MAHAKALI MUNICIPALITY	867	137	233	167	328	2	
70304 NAUGAD RURAL MUNICIPALITY	517	59	161	104	193	0	
70305 APIHIMAL RURAL MUNICIPALITY	96	20	39	18	19	0	
70306 MARMA RURAL MUNICIPALITY	198	16	75	35	72	0	
70307 SHAILYASHIKHAR MUNICIPALITY	414	41	111	88	166	8	
70308 MALIKARJUN RURAL MUNICIPALITY	208	43	49	56	59	1	
70309 LEKAM RURAL MUNICIPALITY	172	32	45	34	61	0	
Baitadi District	3,310	599	912	615	1,145	39	
70401 DILASAINI RURAL MUNICIPALITY	252	26	74	36	116	0	
70402 DOGADA KEDAR RURAL MUNICIPALITY	396	70	123	63	112	28	
70403 PUCHAUNDI MUNICIPALITY	555	98	114	124	217	2	
70404 SURNAYA RURAL MUNICIPALITY	254	82	72	56	44	0	
70405 DASHARATHCHAND MUNICIPALITY	820	171	239	159	246	5	
70406 PANCHESHWOR RURAL MUNICIPALITY	111	5	44	17	41	4	
70407 SHIVANATH RURAL MUNICIPALITY	98	15	22	20	41	0	
70408 MELAULI MUNICIPALITY	263	25	57	53	128	0	
70409 PATAM MUNICIPALITY	481	79	130	80	192	0	
70410 SIGAS RURAL MUNICIPALITY	80	28	37	7	8	0	
Dadeldhura District	3,192	548	835	426	1,347	36	
70501 NAWADURGA RURAL MUNICIPALITY	299	50	59	36	145	9	
70502 AMARGADHI MUNICIPALITY	1,296	227	408	139	522	0	
70503 AJAYAMERU RURAL MUNICIPALITY	200	46	38	31	85	0	
70504 BHAGESHWOR RURAL MUNICIPALITY	159	28	36	24	71	0	
70505 PARASHURAM MUNICIPALITY	781	130	181	140	307	23	
70506 AALITAL RURAL MUNICIPALITY	158	23	46	27	62	0	
70507 GANYAPDHURA RURAL MUNICIPALITY	299	44	67	29	155	4	
Doti District	2,965	490	868	541	1,059	7	
70601 PURBICHOUKI RURAL MUNICIPALITY	208	37	57	42	72	0	
70602 SAYAL RURAL MUNICIPALITY	161	8	56	32	65	0	
70603 AADARSHA RURAL MUNICIPALITY	234	11	45	43	135	0	
70604 SHIKHAR MUNICIPALITY	420	66	97	72	185	0	
70605 DIPAYAL SILGADHI MUNICIPALITY	999	231	329	140	297	2	
70606 K.I. SINGH RURAL MUNICIPALITY	252	34	80	88	50	0	
70607 BOGATAN FUDISAL RURAL MUNICIPALITY	204	25	60	50	69	0	
70608 BADI KEDAR RURAL MUNICIPALITY	213	32	75	25	81	0	
70609 JORAYAL RURAL MUNICIPALITY	274	46	69	49	105	5	

1) NSIC stands for Nepal Standard Industrial Classification.

2) 2075 includes only months Baishakh, Jestha and Asar.

3) Includes "Not reported", "Unknown" and so on.

Table 4-2 Number of Persons Engaged by Section of Industrial Classification, Year of starting the Business and Local Level

District and Local Level	Section of NSIC <sup>1)</sup>					
	G					
	Wholesale and Retail Trade					
	Year of starting the business					
	Total	2059 and before	2060 to 2069	2070 to 2071	2072 to 2075 <sup>2)</sup>	Not Stated <sup>3)</sup>
Achham District	3,599	467	1,172	581	1,369	10
70701 PANCHDEBAL BINAYAK MUNICIPALITY	261	25	63	36	137	0
70702 RAMAROSHAN RURAL MUNICIPALITY	398	67	136	38	157	0
70703 MELLEKH RURAL MUNICIPALITY	175	10	32	28	105	0
70704 SANPHEBAGAR MUNICIPALITY	835	134	270	119	306	6
70705 CHAURPATI RURAL MUNICIPALITY	283	47	77	53	106	0
70706 MANGALSEN MUNICIPALITY	624	89	277	95	161	2
70707 BANNIGADHI JAYAGADH RURAL MUNICIPALITY	210	31	67	47	65	0
70708 KAMAL BAZAR MUNICIPALITY	264	18	93	47	104	2
70709 DHAKARI RURAL MUNICIPALITY	296	27	69	66	134	0
70710 TURMAKHAND RURAL MUNICIPALITY	253	19	88	52	94	0
Kailali West District	24,988	2,808	7,251	4,288	10,246	395
70801 MOHANYAL RURAL MUNICIPALITY	322	47	94	58	123	0
70802 CHURE RURAL MUNICIPALITY	393	64	92	78	157	2
70803 GODAWARI MUNICIPALITY	2,997	246	862	478	1,408	3
70804 GAURIGANGA MUNICIPALITY	1,116	110	365	183	455	3
70805 GHODAGHODI MUNICIPALITY	1,612	145	418	291	750	8
70806 BARDAGORIYA RURAL MUNICIPALITY	729	51	267	111	257	43
70807 LAMKI CHUHA MUNICIPALITY	2,387	279	694	487	894	33
70808 JANAKI RURAL MUNICIPALITY	846	46	230	143	348	79
70809 JOSHIPUR RURAL MUNICIPALITY	982	75	387	177	310	33
70810 TIKAPUR MUNICIPALITY	3,468	488	961	576	1,409	34
70811 BHAJANI MUNICIPALITY	813	84	254	139	319	17
70812 KAILARI RURAL MUNICIPALITY	816	90	188	146	356	36
70813 DHANGADHI SUB-METROPOLITIAN CITY	8,507	1,083	2,439	1,421	3,460	104
Kanchanpur District	11,493	1,524	3,060	2,088	4,787	34
70901 KRISHNAPUR MUNICIPALITY	816	37	212	193	374	0
70902 SHUKLAPHANTA MUNICIPALITY	879	132	246	120	380	1
70903 BEDKOT MUNICIPALITY	1,132	88	271	230	543	0
70904 BHIMDATTA MUNICIPALITY	4,542	847	1,184	798	1,683	30
70905 MAHAKALI MUNICIPALITY	1,021	73	291	182	475	0
70906 LALJHADI RURAL MUNICIPALITY	450	22	84	81	263	0
70907 PUNARBAS MUNICIPALITY	1,395	182	387	256	570	0
70908 BELOURI MUNICIPALITY	905	95	296	165	346	3
70909 BELDANDI RURAL MUNICIPALITY	353	48	89	63	153	0

1) NSIC stands for Nepal Standard Industrial Classification.

2) 2075 includes only months Baishakh, Jestha and Asar.

3) Includes "Not reported ", "Unknown" and so on.

Table 4-2 Number of Persons Engaged by Section of Industrial Classification, Year of starting the Business and Local Level

District and Local Level	Section of NSIC <sup>1)</sup>					
	H+J					
	Transportation and Storage, Information and Communication					
	Year of starting the business					
	Total	2059 and before	2060 to 2069	2070 to 2071	2072 to 2075 <sup>2)</sup>	Not Stated <sup>3)</sup>
<b>Sudurpashchim Province</b>						
Total	2,251	917	615	183	338	198
Sub-Metropolitan City	311	41	138	53	44	35
Municipality	1,486	552	454	124	224	132
Rural Municipality	454	324	23	6	70	31
<b>701 Bajura</b>						
Total	91	48	18	0	18	7
Municipality	57	17	18	0	18	4
Rural Municipality	34	31	0	0	0	3
<b>702 Bajhang</b>						
Total	166	120	30	3	5	8
Municipality	84	55	21	3	5	0
Rural Municipality	82	65	9	0	0	8
<b>703 Darchula</b>						
Total	233	149	24	15	32	13
Municipality	124	67	21	15	20	1
Rural Municipality	109	82	3	0	12	12
<b>704 Baitadi</b>						
Total	159	109	13	14	6	17
Municipality	120	73	13	13	6	15
Rural Municipality	39	36	0	1	0	2
<b>705 Dadeldhura</b>						
Total	179	71	80	0	24	4
Municipality	142	40	80	0	22	0
Rural Municipality	37	31	0	0	2	4

1) NSIC stands for Nepal Standard Industrial Classification.

2) 2075 includes only months Baishakh, Jestha and Asar.

3) Includes "Not reported", "Unknown" and so on.

Table 4-2 Number of Persons Engaged by Section of Industrial Classification, Year of starting the Business and Local Level

District and Local Level	Section of NSIC <sup>1)</sup>					
	H+J					
	Transportation and Storage, Information and Communication					
	Year of starting the business					
	Total	2059 and before	2060 to 2069	2070 to 2071	2072 to 2075 <sup>2)</sup>	Not Stated <sup>3)</sup>
<b>706 Doti</b>						
Total	179	114	34	3	26	2
Municipality	134	71	34	3	26	0
Rural Municipality	45	43	0	0	0	2
<b>707 Achham</b>						
Total	254	110	63	17	60	4
Municipality	170	75	55	15	21	4
Rural Municipality	84	35	8	2	39	0
<b>708 Kailali</b>						
Total	634	71	256	99	108	100
Sub-Metropolitan City	311	41	138	53	44	35
Municipality	299	29	115	43	47	65
Rural Municipality	24	1	3	3	17	0
<b>709 Kanchanpur</b>						
Total	356	125	97	32	59	43
Municipality	356	125	97	32	59	43
Rural Municipality	0	0	0	0	0	0

1) NSIC stands for Nepal Standard Industrial Classification.

2) 2075 includes only months Baishakh, Jestha and Asar.

3) Includes "Not reported ", "Unknown" and so on.

Table 4-2 Number of Persons Engaged by Section of Industrial Classification, Year of starting the Business and Local Level

District and Local Level	Section of NSIC <sup>1)</sup>					
	H+J					
	Transportation and Storage, Information and Communication					
	Year of starting the business					
	Total	2059 and before	2060 to 2069	2070 to 2071	2072 to 2075 <sup>2)</sup>	Not Stated <sup>3)</sup>
Bajura District	91	48	18	0	18	7
70101 HIMALI RURAL MUNICIPALITY	7	7	0	0	0	0
70102 GAUMUL RURAL MUNICIPALITY	6	6	0	0	0	0
70103 BUDHINANDA MUNICIPALITY	8	0	0	0	8	0
70104 SWAMIKARTIK KHAPAR RURAL MUNICIPALITY	4	4	0	0	0	0
70105 JAGANNATH RURAL MUNICIPALITY	5	5	0	0	0	0
70106 BADIMALIKA MUNICIPALITY	39	12	18	0	9	0
70107 KHAPTAD CHHEDEDAHA RURAL MUNICIPALITY	12	9	0	0	0	3
70108 BUDHIGANGA MUNICIPALITY	4	0	0	0	0	4
70109 TRIBENI MUNICIPALITY	6	5	0	0	1	0
Bajhang District	166	120	30	3	5	8
70201 SAIPAL RURAL MUNICIPALITY	3	3	0	0	0	0
70202 BUNGAL MUNICIPALITY	17	17	0	0	0	0
70203 SURMA RURAL MUNICIPALITY	7	7	0	0	0	0
70204 TALKOT RURAL MUNICIPALITY	7	7	0	0	0	0
70205 MASTA RURAL MUNICIPALITY	11	3	3	0	0	5
70206 JAYAPRITHBI MUNICIPALITY	67	38	21	3	5	0
70207 CHHABIS PATHIBHARA RURAL MUNICIPALITY	7	7	0	0	0	0
70208 DURGATHALI RURAL MUNICIPALITY	2	2	0	0	0	0
70209 KEDARSYUN RURAL MUNICIPALITY	10	10	0	0	0	0
70210 BITTHADCHIR RURAL MUNICIPALITY	5	5	0	0	0	0
70211 THALARA RURAL MUNICIPALITY	15	6	6	0	0	3
70212 KHAPTAD CHHANNA RURAL MUNICIPALITY	15	15	0	0	0	0
Darchula District	233	149	24	15	32	13
70301 BYAS RURAL MUNICIPALITY	21	21	0	0	0	0
70302 DUHUN RURAL MUNICIPALITY	5	0	0	0	0	5
70303 MAHAKALI MUNICIPALITY	103	48	21	15	19	0
70304 NAUGAD RURAL MUNICIPALITY	8	8	0	0	0	0
70305 APIHIMAL RURAL MUNICIPALITY	0	0	0	0	0	0
70306 MARMA RURAL MUNICIPALITY	13	7	0	0	0	6
70307 SHAILYASHIKHAR MUNICIPALITY	21	19	0	0	1	1
70308 MALIKARJUN RURAL MUNICIPALITY	21	20	1	0	0	0
70309 LEKAM RURAL MUNICIPALITY	41	26	2	0	12	1
Baitadi District	159	109	13	14	6	17
70401 DILASAINI RURAL MUNICIPALITY	5	5	0	0	0	0
70402 DOGADA KEDAR RURAL MUNICIPALITY	16	13	0	1	0	2
70403 PUCHAUNDI MUNICIPALITY	28	10	0	0	3	15
70404 SURNAYA RURAL MUNICIPALITY	13	13	0	0	0	0
70405 DASHARATHCHAND MUNICIPALITY	60	33	11	13	3	0
70406 PANCHESHWOR RURAL MUNICIPALITY	0	0	0	0	0	0
70407 SHIVANATH RURAL MUNICIPALITY	0	0	0	0	0	0
70408 MELAULI MUNICIPALITY	0	0	0	0	0	0
70409 PATAM MUNICIPALITY	32	30	2	0	0	0
70410 SIGAS RURAL MUNICIPALITY	5	5	0	0	0	0
Dadeldhura District	179	71	80	0	24	4
70501 NAWADURGA RURAL MUNICIPALITY	11	7	0	0	0	4
70502 AMARGADHI MUNICIPALITY	118	28	80	0	10	0
70503 AJAYAMERU RURAL MUNICIPALITY	1	1	0	0	0	0
70504 BHAGESHWOR RURAL MUNICIPALITY	7	5	0	0	2	0
70505 PARASHURAM MUNICIPALITY	24	12	0	0	12	0
70506 AALITAL RURAL MUNICIPALITY	12	12	0	0	0	0
70507 GANYAPDHURA RURAL MUNICIPALITY	6	6	0	0	0	0
Doti District	179	114	34	3	26	2
70601 PURBICHOUKI RURAL MUNICIPALITY	18	18	0	0	0	0
70602 SAYAL RURAL MUNICIPALITY	1	1	0	0	0	0
70603 AADARSHA RURAL MUNICIPALITY	2	2	0	0	0	0
70604 SHIKHAR MUNICIPALITY	0	0	0	0	0	0
70605 DIPAYAL SILGADHI MUNICIPALITY	134	71	34	3	26	0
70606 K.I. SINGH RURAL MUNICIPALITY	0	0	0	0	0	0
70607 BOGATAN FUDISAL RURAL MUNICIPALITY	14	14	0	0	0	0
70608 BADI KEDAR RURAL MUNICIPALITY	8	8	0	0	0	0
70609 JORAYAL RURAL MUNICIPALITY	2	0	0	0	0	2

1) NSIC stands for Nepal Standard Industrial Classification.

2) 2075 includes only months Baishakh, Jestha and Asar.

3) Includes "Not reported ", "Unknown" and so on.

Table 4-2 Number of Persons Engaged by Section of Industrial Classification, Year of starting the Business and Local Level

District and Local Level	Section of NSIC <sup>1)</sup>					
	H+J					
	Transportation and Storage, Information and Communication					
	Year of starting the business					
	Total	2059 and before	2060 to 2069	2070 to 2071	2072 to 2075 <sup>2)</sup>	Not Stated <sup>3)</sup>
Achham District	254	110	63	17	60	4
70701 PANCHDEBAL BINAYAK MUNICIPALITY	21	7	0	0	14	0
70702 RAMAROSHAN RURAL MUNICIPALITY	14	14	0	0	0	0
70703 MELLEKH RURAL MUNICIPALITY	2	2	0	0	0	0
70704 SANPHEBAGAR MUNICIPALITY	27	8	15	0	0	4
70705 CHAURPATI RURAL MUNICIPALITY	7	2	0	0	5	0
70706 MANGALSEN MUNICIPALITY	122	60	40	15	7	0
70707 BANNIGADHI JAYAGADH RURAL MUNICIPALITY	44	0	8	2	34	0
70708 KAMAL BAZAR MUNICIPALITY	0	0	0	0	0	0
70709 DHAKARI RURAL MUNICIPALITY	9	9	0	0	0	0
70710 TURMAKHAND RURAL MUNICIPALITY	8	8	0	0	0	0
Kailali West District	634	71	256	99	108	100
70801 MOHANYAL RURAL MUNICIPALITY	0	0	0	0	0	0
70802 CHURE RURAL MUNICIPALITY	9	0	0	0	9	0
70803 GODAWARI MUNICIPALITY	130	27	21	9	8	65
70804 GAURIGANGA MUNICIPALITY	4	0	3	0	1	0
70805 GHODAGHODI MUNICIPALITY	37	0	21	9	7	0
70806 BARDAGORIYA RURAL MUNICIPALITY	4	0	0	0	4	0
70807 LAMKI CHUHA MUNICIPALITY	38	0	0	25	13	0
70808 JANAKI RURAL MUNICIPALITY	3	0	3	0	0	0
70809 JOSHIPUR RURAL MUNICIPALITY	3	0	0	3	0	0
70810 TIKAPUR MUNICIPALITY	73	0	63	0	10	0
70811 BHAJANI MUNICIPALITY	17	2	7	0	8	0
70812 KAILARI RURAL MUNICIPALITY	5	1	0	0	4	0
70813 DHANGADHI SUB-METROPOLITIAN CITY	311	41	138	53	44	35
Kanchanpur District	356	125	97	32	59	43
70901 KRISHNAPUR MUNICIPALITY	4	4	0	0	0	0
70902 SHUKLAPHANTA MUNICIPALITY	3	3	0	0	0	0
70903 BEDKOT MUNICIPALITY	8	8	0	0	0	0
70904 BHIMDATTA MUNICIPALITY	290	103	82	26	41	38
70905 MAHAKALI MUNICIPALITY	0	0	0	0	0	0
70906 LALJHADI RURAL MUNICIPALITY	0	0	0	0	0	0
70907 PUNARBAS MUNICIPALITY	32	0	11	2	15	4
70908 BELOURI MUNICIPALITY	19	7	4	4	3	1
70909 BELDANDI RURAL MUNICIPALITY	0	0	0	0	0	0

1) NSIC stands for Nepal Standard Industrial Classification.

2) 2075 includes only months Baishakh, Jestha and Asar.

3) Includes "Not reported", "Unknown" and so on.



Table 4-2 Number of Persons Engaged by Section of Industrial Classification, Year of starting the Business and Local Level

District and Local Level	Section of NSIC <sup>1)</sup>					
	I					
	Accommodation and Food Service					
	Year of starting the business					
	Total	2059 and before	2060 to 2069	2070 to 2071	2072 to 2075 <sup>2)</sup>	Not Stated <sup>3)</sup>
<b>Sudurpashchim Province</b>						
Total	16,707	1,563	4,478	2,740	7,763	163
Sub-Metropolitan City	2,640	148	735	434	1,296	27
Municipality	10,512	1,018	2,866	1,793	4,769	66
Rural Municipality	3,555	397	877	513	1,698	70
<b>701 Bajura</b>						
Total	837	88	273	154	305	17
Municipality	600	67	207	107	205	14
Rural Municipality	237	21	66	47	100	3
<b>702 Bajhang</b>						
Total	953	74	239	148	466	26
Municipality	477	35	127	80	219	16
Rural Municipality	476	39	112	68	247	10
<b>703 Darchula</b>						
Total	551	57	123	100	260	11
Municipality	378	30	89	63	188	8
Rural Municipality	173	27	34	37	72	3
<b>704 Baitadi</b>						
Total	630	95	147	88	295	5
Municipality	484	78	109	69	226	2
Rural Municipality	146	17	38	19	69	3
<b>705 Dadeldhura</b>						
Total	977	104	264	98	506	5
Municipality	639	60	179	72	323	5
Rural Municipality	338	44	85	26	183	0

1) NSIC stands for Nepal Standard Industrial Classification.

2) 2075 includes only months Baishakh, Jestha and Asar.

3) Includes "Not reported", "Unknown" and so on.

Table 4-2 Number of Persons Engaged by Section of Industrial Classification, Year of starting the Business and Local Level

District and Local Level	Section of NSIC <sup>1)</sup>					
	I					
	Accommodation and Food Service					
	Year of starting the business					
	Total	2059 and before	2060 to 2069	2070 to 2071	2072 to 2075 <sup>2)</sup>	Not Stated <sup>3)</sup>
<b>706 Doti</b>						
Total	1,051	168	297	175	409	2
Municipality	509	98	145	93	173	0
Rural Municipality	542	70	152	82	236	2
<b>707 Achham</b>						
Total	1,152	161	322	207	462	0
Municipality	825	118	255	144	308	0
Rural Municipality	327	43	67	63	154	0
<b>708 Kailali</b>						
Total	7,319	562	1,955	1,242	3,474	86
Sub-Metropolitan City	2,640	148	735	434	1,296	27
Municipality	3,504	295	915	652	1,632	10
Rural Municipality	1,175	119	305	156	546	49
<b>709 Kanchanpur</b>						
Total	3,237	254	858	528	1,586	11
Municipality	3,096	237	840	513	1,495	11
Rural Municipality	141	17	18	15	91	0

1) NSIC stands for Nepal Standard Industrial Classification.

2) 2075 includes only months Baishakh, Jestha and Asar.

3) Includes "Not reported ", "Unknown" and so on.

Table 4-2 Number of Persons Engaged by Section of Industrial Classification, Year of starting the Business and Local Level

District and Local Level	Section of NSIC <sup>1)</sup>						Not Stated <sup>3)</sup>
	I						
	Accommodation and Food Service						
	Year of starting the business						
	Total	2059 and before	2060 to 2069	2070 to 2071	2072 to 2075 <sup>2)</sup>		
Bajura District	837	88	273	154	305	17	
70101 HIMALI RURAL MUNICIPALITY	147	16	39	28	64	0	
70102 GAUMUL RURAL MUNICIPALITY	11	4	7	0	0	0	
70103 BUDHINANDA MUNICIPALITY	191	23	70	42	54	2	
70104 SWAMIKARTIK KHAPAR RURAL MUNICIPALITY	14	1	2	6	2	3	
70105 JAGANNATH RURAL MUNICIPALITY	16	0	0	4	12	0	
70106 BADIMALIKA MUNICIPALITY	310	32	114	46	118	0	
70107 KHAPTAD CHHEDEDAHA RURAL MUNICIPALITY	49	0	18	9	22	0	
70108 BUDHIGANGA MUNICIPALITY	86	12	23	16	25	10	
70109 TRIBENI MUNICIPALITY	13	0	0	3	8	2	
Bajhang District	953	74	239	148	466	26	
70201 SAIPAL RURAL MUNICIPALITY	15	2	10	0	3	0	
70202 BUNGAL MUNICIPALITY	79	3	6	10	53	7	
70203 SURMA RURAL MUNICIPALITY	13	0	0	3	10	0	
70204 TALKOT RURAL MUNICIPALITY	64	7	14	17	24	2	
70205 MASTA RURAL MUNICIPALITY	9	0	4	0	5	0	
70206 JAYAPRITHBI MUNICIPALITY	398	32	121	70	166	9	
70207 CHHABIS PATHIBHARA RURAL MUNICIPALITY	57	0	15	7	35	0	
70208 DURGATHALI RURAL MUNICIPALITY	55	5	11	1	30	8	
70209 KEDARSYUN RURAL MUNICIPALITY	124	18	35	23	48	0	
70210 BITTHADCHIR RURAL MUNICIPALITY	72	2	13	12	45	0	
70211 THALARA RURAL MUNICIPALITY	20	2	4	2	12	0	
70212 KHAPTAD CHHANNA RURAL MUNICIPALITY	47	3	6	3	35	0	
Darchula District	551	57	123	100	260	11	
70301 BYAS RURAL MUNICIPALITY	31	5	7	6	12	1	
70302 DUHUN RURAL MUNICIPALITY	9	0	1	2	4	2	
70303 MAHAKALI MUNICIPALITY	286	23	67	50	146	0	
70304 NAUGAD RURAL MUNICIPALITY	43	12	12	6	13	0	
70305 APIHIMAL RURAL MUNICIPALITY	9	0	0	4	5	0	
70306 MARMA RURAL MUNICIPALITY	34	2	8	8	16	0	
70307 SHAILYASHIKHAR MUNICIPALITY	92	7	22	13	42	8	
70308 MALIKARJUN RURAL MUNICIPALITY	37	6	5	8	18	0	
70309 LEKAM RURAL MUNICIPALITY	10	2	1	3	4	0	
Baitadi District	630	95	147	88	295	5	
70401 DILASAINI RURAL MUNICIPALITY	44	0	11	2	31	0	
70402 DOGADA KEDAR RURAL MUNICIPALITY	50	8	14	6	19	3	
70403 PUCHAUNDI MUNICIPALITY	135	17	25	21	70	2	
70404 SURNAYA RURAL MUNICIPALITY	12	0	4	3	5	0	
70405 DASHARATHCHAND MUNICIPALITY	170	37	51	27	55	0	
70406 PANCHESHWOR RURAL MUNICIPALITY	10	2	1	3	4	0	
70407 SHIVANATH RURAL MUNICIPALITY	9	0	0	1	8	0	
70408 MELAULI MUNICIPALITY	47	0	8	7	32	0	
70409 PATAM MUNICIPALITY	132	24	25	14	69	0	
70410 SIGAS RURAL MUNICIPALITY	21	7	8	4	2	0	
Dadeldhura District	977	104	264	98	506	5	
70501 NAWADURGA RURAL MUNICIPALITY	35	2	7	3	23	0	
70502 AMARGADHI MUNICIPALITY	500	41	150	58	251	0	
70503 AJAYAMERU RURAL MUNICIPALITY	40	2	10	2	26	0	
70504 BHAGESHWOR RURAL MUNICIPALITY	28	1	4	2	21	0	
70505 PARASHURAM MUNICIPALITY	139	19	29	14	72	5	
70506 AALITAL RURAL MUNICIPALITY	66	12	12	4	38	0	
70507 GANYAPDHURA RURAL MUNICIPALITY	169	27	52	15	75	0	
Doti District	1,051	168	297	175	409	2	
70601 PURBICHOUKI RURAL MUNICIPALITY	119	38	26	15	40	0	
70602 SAYAL RURAL MUNICIPALITY	14	1	5	3	5	0	
70603 AADARSHA RURAL MUNICIPALITY	29	1	13	3	12	0	
70604 SHIKHAR MUNICIPALITY	61	12	13	8	28	0	
70605 DIPAYAL SILGADHI MUNICIPALITY	448	86	132	85	145	0	
70606 K.I. SINGH RURAL MUNICIPALITY	78	0	42	15	21	0	
70607 BOGATAN FUDISAL RURAL MUNICIPALITY	35	0	6	8	21	0	
70608 BADI KEDAR RURAL MUNICIPALITY	99	13	28	8	50	0	
70609 JORAYAL RURAL MUNICIPALITY	168	17	32	30	87	2	

1) NSIC stands for Nepal Standard Industrial Classification.

2) 2075 includes only months Baishakh, Jestha and Asar.

3) Includes "Not reported ", "Unknown" and so on.

Table 4-2 Number of Persons Engaged by Section of Industrial Classification, Year of starting the Business and Local Level

District and Local Level	Section of NSIC <sup>1)</sup>					
	I					
	Accommodation and Food Service					
	Year of starting the business					
	Total	2059 and before	2060 to 2069	2070 to 2071	2072 to 2075 <sup>2)</sup>	Not Stated <sup>3)</sup>
Achham District	1,152	161	322	207	462	0
70701 PANCHDEBAL BINAYAK MUNICIPALITY	141	26	31	15	69	0
70702 RAMAROSHAN RURAL MUNICIPALITY	48	6	18	5	19	0
70703 MELLEKH RURAL MUNICIPALITY	42	2	5	9	26	0
70704 SANPHEBAGAR MUNICIPALITY	248	24	83	31	110	0
70705 CHAURPATI RURAL MUNICIPALITY	44	11	7	5	21	0
70706 MANGALSEN MUNICIPALITY	287	38	96	66	87	0
70707 BANNIGADHI JAYAGADH RURAL MUNICIPALITY	71	8	10	27	26	0
70708 KAMAL BAZAR MUNICIPALITY	149	30	45	32	42	0
70709 DHAKARI RURAL MUNICIPALITY	57	3	13	11	30	0
70710 TURMAKHAND RURAL MUNICIPALITY	65	13	14	6	32	0
Kailali West District	7,319	562	1,955	1,242	3,474	86
70801 MOHANYAL RURAL MUNICIPALITY	82	23	21	19	19	0
70802 CHURE RURAL MUNICIPALITY	340	57	101	32	139	11
70803 GODAWARI MUNICIPALITY	1,045	60	288	188	505	4
70804 GAURIGANGA MUNICIPALITY	245	14	74	41	116	0
70805 GHODAGHODI MUNICIPALITY	395	28	90	38	239	0
70806 BARDAGORIYA RURAL MUNICIPALITY	180	3	47	15	98	17
70807 LAMKI CHUHA MUNICIPALITY	784	74	204	202	301	3
70808 JANAKI RURAL MUNICIPALITY	205	20	41	51	77	16
70809 JOSHIPUR RURAL MUNICIPALITY	164	5	45	21	91	2
70810 TIKAPUR MUNICIPALITY	823	96	211	146	367	3
70811 BHAJANI MUNICIPALITY	212	23	48	37	104	0
70812 KAILARI RURAL MUNICIPALITY	204	11	50	18	122	3
70813 DHANGADHI SUB-METROPOLITIAN CITY	2,640	148	735	434	1,296	27
Kanchanpur District	3,237	254	858	528	1,586	11
70901 KRISHNAPUR MUNICIPALITY	181	9	35	48	89	0
70902 SHUKLAPHANTA MUNICIPALITY	210	13	61	41	95	0
70903 BEDKOT MUNICIPALITY	200	2	41	43	114	0
70904 BHIMDATTA MUNICIPALITY	1,625	146	471	252	750	6
70905 MAHAKALI MUNICIPALITY	237	25	52	23	137	0
70906 LALJHADI RURAL MUNICIPALITY	89	1	14	11	63	0
70907 PUNARBAS MUNICIPALITY	426	29	115	66	216	0
70908 BELOURI MUNICIPALITY	217	13	65	40	94	5
70909 BELDANDI RURAL MUNICIPALITY	52	16	4	4	28	0

1) NSIC stands for Nepal Standard Industrial Classification.

2) 2075 includes only months Baishakh, Jestha and Asar.

3) Includes "Not reported ", "Unknown" and so on.

Table 4-2 Number of Persons Engaged by Section of Industrial Classification, Year of starting the Business and Local Level

District and Local Level	Section of NSIC <sup>1)</sup>					
	K					
	Financial and Insurance					
	Year of starting the business					
	Total	2059 and before	2060 to 2069	2070 to 2071	2072 to 2075 <sup>2)</sup>	Not Stated <sup>3)</sup>
<b>Sudurpashchim Province</b>						
Total	7,866	1,123	2,629	506	3,433	175
Sub-Metropolitan City	1,316	257	725	101	108	125
Municipality	5,782	774	1,573	324	3,073	38
Rural Municipality	768	92	331	81	252	12
<b>701 Bajura</b>						
Total	243	47	102	30	62	2
Municipality	198	44	73	26	53	2
Rural Municipality	45	3	29	4	9	0
<b>702 Bajhang</b>						
Total	200	27	79	22	65	7
Municipality	100	21	29	6	43	1
Rural Municipality	100	6	50	16	22	6
<b>703 Darchula</b>						
Total	410	38	206	35	131	0
Municipality	282	19	131	26	106	0
Rural Municipality	128	19	75	9	25	0
<b>704 Baitadi</b>						
Total	381	115	155	35	74	2
Municipality	279	114	83	20	61	1
Rural Municipality	102	1	72	15	13	1
<b>705 Dadeldhura</b>						
Total	347	111	92	29	115	0
Municipality	263	75	62	29	97	0
Rural Municipality	84	36	30	0	18	0

1) NSIC stands for Nepal Standard Industrial Classification.

2) 2075 includes only months Baishakh, Jestha and Asar.

3) Includes "Not reported ", "Unknown" and so on.

Table 4-2 Number of Persons Engaged by Section of Industrial Classification, Year of starting the Business and Local Level

District and Local Level	Section of NSIC <sup>1)</sup>					
	K					
	Financial and Insurance					
	Year of starting the business					
	Total	2059 and before	2060 to 2069	2070 to 2071	2072 to 2075 <sup>2)</sup>	Not Stated <sup>3)</sup>
<b>706 Doti</b>						
Total	149	34	54	16	45	0
Municipality	100	34	37	7	22	0
Rural Municipality	49	0	17	9	23	0
<b>707 Achham</b>						
Total	2,354	45	76	27	2,182	24
Municipality	2,312	35	64	21	2,168	24
Rural Municipality	42	10	12	6	14	0
<b>708 Kailali</b>						
Total	2,651	443	1,352	200	516	140
Sub-Metropolitan City	1,316	257	725	101	108	125
Municipality	1,153	173	589	80	301	10
Rural Municipality	182	13	38	19	107	5
<b>709 Kanchanpur</b>						
Total	1,131	263	513	112	243	0
Municipality	1,095	259	505	109	222	0
Rural Municipality	36	4	8	3	21	0

1) NSIC stands for Nepal Standard Industrial Classification.

2) 2075 includes only months Baishakh, Jestha and Asar.

3) Includes "Not reported ", "Unknown" and so on.

Table 4-2 Number of Persons Engaged by Section of Industrial Classification, Year of starting the Business and Local Level

District and Local Level	Section of NSIC <sup>1)</sup>						Not Stated <sup>3)</sup>
	K						
	Financial and Insurance						
	Year of starting the business						
	Total	2059 and before	2060 to 2069	2070 to 2071	2072 to 2075 <sup>2)</sup>		
Bajura District	243	47	102	30	62	2	
70101 HIMALI RURAL MUNICIPALITY	4	0	1	2	1	0	
70102 GAUMUL RURAL MUNICIPALITY	9	1	5	2	1	0	
70103 BUDHINANDA MUNICIPALITY	15	0	12	3	0	0	
70104 SWAMIKARTIK KHAPAR RURAL MUNICIPALITY	0	0	0	0	0	0	
70105 JAGANNATH RURAL MUNICIPALITY	18	0	18	0	0	0	
70106 BADIMALIKA MUNICIPALITY	144	42	45	19	38	0	
70107 KHAPTAD CHHEDEDAHA RURAL MUNICIPALITY	14	2	5	0	7	0	
70108 BUDHIGANGA MUNICIPALITY	24	1	10	4	7	2	
70109 TRIBENI MUNICIPALITY	15	1	6	0	8	0	
Bajhang District	200	27	79	22	65	7	
70201 SAIPAL RURAL MUNICIPALITY	0	0	0	0	0	0	
70202 BUNGAL MUNICIPALITY	9	2	0	0	7	0	
70203 SURMA RURAL MUNICIPALITY	0	0	0	0	0	0	
70204 TALKOT RURAL MUNICIPALITY	7	0	5	0	2	0	
70205 MASTA RURAL MUNICIPALITY	14	0	5	5	3	1	
70206 JAYAPRITHBI MUNICIPALITY	91	19	29	6	36	1	
70207 CHHABIS PATHIBHARA RURAL MUNICIPALITY	7	0	4	0	3	0	
70208 DURGATHALI RURAL MUNICIPALITY	3	0	2	0	0	1	
70209 KEDARSYUN RURAL MUNICIPALITY	8	0	1	4	3	0	
70210 BITTHADCHIR RURAL MUNICIPALITY	44	5	22	6	8	3	
70211 THALARA RURAL MUNICIPALITY	12	0	7	1	3	1	
70212 KHAPTAD CHHANNA RURAL MUNICIPALITY	5	1	4	0	0	0	
Darchula District	410	38	206	35	131	0	
70301 BYAS RURAL MUNICIPALITY	1	0	1	0	0	0	
70302 DUHUN RURAL MUNICIPALITY	7	4	3	0	0	0	
70303 MAHAKALI MUNICIPALITY	162	19	36	13	94	0	
70304 NAUGAD RURAL MUNICIPALITY	0	0	0	0	0	0	
70305 APIHIMAL RURAL MUNICIPALITY	14	0	7	2	5	0	
70306 MARMA RURAL MUNICIPALITY	20	0	6	7	7	0	
70307 SHAILYASHIKHAR MUNICIPALITY	120	0	95	13	12	0	
70308 MALIKARJUN RURAL MUNICIPALITY	49	12	29	0	8	0	
70309 LEKAM RURAL MUNICIPALITY	37	3	29	0	5	0	
Baitadi District	381	115	155	35	74	2	
70401 DILASAINI RURAL MUNICIPALITY	1	0	1	0	0	0	
70402 DOGADA KEDAR RURAL MUNICIPALITY	48	0	41	7	0	0	
70403 PUCHAUNDI MUNICIPALITY	23	0	14	0	9	0	
70404 SURNAYA RURAL MUNICIPALITY	35	1	18	5	10	1	
70405 DASHARATHCHAND MUNICIPALITY	160	92	40	13	15	0	
70406 PANCHESHWOR RURAL MUNICIPALITY	3	0	3	0	0	0	
70407 SHIVANATH RURAL MUNICIPALITY	3	0	0	0	3	0	
70408 MELAULI MUNICIPALITY	29	2	19	1	7	0	
70409 PATAM MUNICIPALITY	67	20	10	6	30	1	
70410 SIGAS RURAL MUNICIPALITY	12	0	9	3	0	0	
Dadeldhura District	347	111	92	29	115	0	
70501 NAWADURGA RURAL MUNICIPALITY	15	11	4	0	0	0	
70502 AMARGADHI MUNICIPALITY	224	67	55	25	77	0	
70503 AJAYAMERU RURAL MUNICIPALITY	37	17	12	0	8	0	
70504 BHAGESHWOR RURAL MUNICIPALITY	0	0	0	0	0	0	
70505 PARASHURAM MUNICIPALITY	39	8	7	4	20	0	
70506 AALITAL RURAL MUNICIPALITY	25	1	14	0	10	0	
70507 GANYAPDHURA RURAL MUNICIPALITY	7	7	0	0	0	0	
Doti District	149	34	54	16	45	0	
70601 PURBICHOUKI RURAL MUNICIPALITY	1	0	1	0	0	0	
70602 SAYAL RURAL MUNICIPALITY	5	0	5	0	0	0	
70603 AADARSHA RURAL MUNICIPALITY	2	0	0	0	2	0	
70604 SHIKHAR MUNICIPALITY	6	1	1	0	4	0	
70605 DIPAYAL SILGADHI MUNICIPALITY	94	33	36	7	18	0	
70606 K.I. SINGH RURAL MUNICIPALITY	10	0	2	0	8	0	
70607 BOGATAN FUDISAL RURAL MUNICIPALITY	12	0	2	0	10	0	
70608 BADI KEDAR RURAL MUNICIPALITY	2	0	2	0	0	0	
70609 JORAYAL RURAL MUNICIPALITY	17	0	5	9	3	0	

1) NSIC stands for Nepal Standard Industrial Classification.

2) 2075 includes only months Baishakh, Jestha and Asar.

3) Includes "Not reported ", "Unknown" and so on.

Table 4-2 Number of Persons Engaged by Section of Industrial Classification, Year of starting the Business and Local Level

District and Local Level	Section of NSIC <sup>1)</sup>					
	K					
	Financial and Insurance					
	Year of starting the business					
	Total	2059 and before	2060 to 2069	2070 to 2071	2072 to 2075 <sup>2)</sup>	Not Stated <sup>3)</sup>
Achham District	2,354	45	76	27	2,182	24
70701 PANCHDEBAL BINAYAK MUNICIPALITY	43	12	16	4	11	0
70702 RAMAROSHAN RURAL MUNICIPALITY	5	0	1	0	4	0
70703 MELLEKH RURAL MUNICIPALITY	3	0	3	0	0	0
70704 SANPHEBAGAR MUNICIPALITY	2,074	8	18	12	2,036	0
70705 CHAURPATI RURAL MUNICIPALITY	8	0	3	5	0	0
70706 MANGALSEN MUNICIPALITY	187	15	30	5	121	16
70707 BANNIGADHI JAYAGADH RURAL MUNICIPALITY	9	0	4	0	5	0
70708 KAMAL BAZAR MUNICIPALITY	8	0	0	0	0	8
70709 DHAKARI RURAL MUNICIPALITY	1	0	0	1	0	0
70710 TURMAKHAND RURAL MUNICIPALITY	16	10	1	0	5	0
Kailali West District	2,651	443	1,352	200	516	140
70801 MOHANYAL RURAL MUNICIPALITY	4	0	0	0	4	0
70802 CHURE RURAL MUNICIPALITY	2	0	0	0	2	0
70803 GODAWARI MUNICIPALITY	214	39	97	9	63	6
70804 GAURIGANGA MUNICIPALITY	43	12	6	2	23	0
70805 GHODAGHODI MUNICIPALITY	119	21	54	2	42	0
70806 BARDAGORIYA RURAL MUNICIPALITY	51	0	6	0	45	0
70807 LAMKI CHUHA MUNICIPALITY	301	0	227	9	61	4
70808 JANAKI RURAL MUNICIPALITY	25	3	8	9	5	0
70809 JOSHIPUR RURAL MUNICIPALITY	50	0	7	9	29	5
70810 TIKAPUR MUNICIPALITY	424	77	197	46	104	0
70811 BHAJANI MUNICIPALITY	52	24	8	12	8	0
70812 KAILARI RURAL MUNICIPALITY	50	10	17	1	22	0
70813 DHANGADHI SUB-METROPOLITIAN CITY	1,316	257	725	101	108	125
Kanchanpur District	1,131	263	513	112	243	0
70901 KRISHNAPUR MUNICIPALITY	89	0	12	30	47	0
70902 SHUKLAPHANTA MUNICIPALITY	84	14	30	8	32	0
70903 BEDKOT MUNICIPALITY	18	0	0	5	13	0
70904 BHIMDATTA MUNICIPALITY	692	200	376	50	66	0
70905 MAHAKALI MUNICIPALITY	45	27	12	0	6	0
70906 LALJHADI RURAL MUNICIPALITY	5	0	5	0	0	0
70907 PUNARBAS MUNICIPALITY	69	7	30	12	20	0
70908 BELOURI MUNICIPALITY	98	11	45	4	38	0
70909 BELDANDI RURAL MUNICIPALITY	31	4	3	3	21	0

1) NSIC stands for Nepal Standard Industrial Classification.

2) 2075 includes only months Baishakh, Jestha and Asar.

3) Includes "Not reported ", "Unknown" and so on.



Table 4-2 Number of Persons Engaged by Section of Industrial Classification, Year of starting the Business and Local Level

District and Local Level	Section of NSIC <sup>1)</sup>					
	P					
	Education					
	Year of starting the business					
	Total	2059 and before	2060 to 2069	2070 to 2071	2072 to 2075 <sup>2)</sup>	Not Stated <sup>3)</sup>
<b>Sudurpashchim Province</b>						
Total	42,771	30,499	9,061	1,134	1,853	224
Sub-Metropolitan City	3,493	1,977	1,057	164	277	18
Municipality	23,319	16,090	5,349	610	1,145	125
Rural Municipality	15,959	12,432	2,655	360	431	81
<b>701 Bajura</b>						
Total	2,329	1,825	433	36	35	0
Municipality	1,380	992	333	31	24	0
Rural Municipality	949	833	100	5	11	0
<b>702 Bajhang</b>						
Total	4,158	3,042	702	154	208	52
Municipality	1,267	866	230	70	72	29
Rural Municipality	2,891	2,176	472	84	136	23
<b>703 Darchula</b>						
Total	2,283	1,753	427	23	75	5
Municipality	969	670	243	13	43	0
Rural Municipality	1,314	1,083	184	10	32	5
<b>704 Baitadi</b>						
Total	4,545	3,770	675	7	81	12
Municipality	2,307	1,893	341	0	72	1
Rural Municipality	2,238	1,877	334	7	9	11
<b>705 Dadeldhura</b>						
Total	2,779	2,152	414	102	97	14
Municipality	1,302	901	278	49	74	0
Rural Municipality	1,477	1,251	136	53	23	14

1) NSIC stands for Nepal Standard Industrial Classification.

2) 2075 includes only months Baishakh, Jestha and Asar.

3) Includes "Not reported ", "Unknown" and so on.

Table 4-2 Number of Persons Engaged by Section of Industrial Classification, Year of starting the Business and Local Level

District and Local Level	Section of NSIC <sup>1)</sup>					
	P					
	Education					
	Year of starting the business					
	Total	2059 and before	2060 to 2069	2070 to 2071	2072 to 2075 <sup>2)</sup>	Not Stated <sup>3)</sup>
<b>706 Doti</b>						
Total	3,220	2,475	511	102	108	24
Municipality	1,048	759	188	37	40	24
Rural Municipality	2,172	1,716	323	65	68	0
<b>707 Achham</b>						
Total	3,918	3,192	592	35	99	0
Municipality	1,997	1,588	346	11	52	0
Rural Municipality	1,921	1,604	246	24	47	0
<b>708 Kailali</b>						
Total	11,695	7,188	3,325	379	699	104
Sub-Metropolitan City	3,493	1,977	1,057	164	277	18
Municipality	5,797	3,627	1,625	131	343	71
Rural Municipality	2,405	1,584	643	84	79	15
<b>709 Kanchanpur</b>						
Total	7,844	5,102	1,982	296	451	13
Municipality	7,252	4,794	1,765	268	425	0
Rural Municipality	592	308	217	28	26	13

1) NSIC stands for Nepal Standard Industrial Classification.

2) 2075 includes only months Baishakh, Jestha and Asar.

3) Includes "Not reported ", "Unknown" and so on.

Table 4-2 Number of Persons Engaged by Section of Industrial Classification, Year of starting the Business and Local Level

District and Local Level	Section of NSIC <sup>1)</sup>						Not Stated <sup>3)</sup>
	P						
	Education						
	Year of starting the business						
	Total	2059 and before	2060 to 2069	2070 to 2071	2072 to 2075 <sup>2)</sup>		
Bajura District	2,329	1,825	433	36	35	0	
70101 HIMALI RURAL MUNICIPALITY	187	154	22	0	11	0	
70102 GAUMUL RURAL MUNICIPALITY	178	167	11	0	0	0	
70103 BUDHINANDA MUNICIPALITY	293	188	81	22	2	0	
70104 SWAMIKARTIK KHAPAR RURAL MUNICIPALITY	196	168	28	0	0	0	
70105 JAGANNATH RURAL MUNICIPALITY	103	94	4	5	0	0	
70106 BADIMALIKA MUNICIPALITY	371	281	84	1	5	0	
70107 KHAPTAD CHHEDEDAHA RURAL MUNICIPALITY	285	250	35	0	0	0	
70108 BUDHIGANGA MUNICIPALITY	343	234	109	0	0	0	
70109 TRIBENI MUNICIPALITY	373	289	59	8	17	0	
Bajhang District	4,158	3,042	702	154	208	52	
70201 SAIPAL RURAL MUNICIPALITY	47	42	0	5	0	0	
70202 BUNGAL MUNICIPALITY	683	417	174	40	27	25	
70203 SURMA RURAL MUNICIPALITY	149	99	36	9	2	3	
70204 TALKOT RURAL MUNICIPALITY	243	176	32	6	23	6	
70205 MASTA RURAL MUNICIPALITY	272	236	35	0	1	0	
70206 JAYAPRITHBI MUNICIPALITY	584	449	56	30	45	4	
70207 CHHABIS PATHIBHARA RURAL MUNICIPALITY	393	286	73	25	9	0	
70208 DURGATHALI RURAL MUNICIPALITY	264	208	39	11	4	2	
70209 KEDARSYUN RURAL MUNICIPALITY	477	351	80	11	35	0	
70210 BITTHADCHIR RURAL MUNICIPALITY	324	206	91	0	27	0	
70211 THALARA RURAL MUNICIPALITY	371	306	56	0	9	0	
70212 KHAPTAD CHHANNA RURAL MUNICIPALITY	351	266	30	17	26	12	
Darchula District	2,283	1,753	427	23	75	5	
70301 BYAS RURAL MUNICIPALITY	140	127	5	7	1	0	
70302 DUHUN RURAL MUNICIPALITY	102	83	19	0	0	0	
70303 MAHAKALI MUNICIPALITY	631	457	139	8	27	0	
70304 NAUGAD RURAL MUNICIPALITY	180	131	44	0	5	0	
70305 APIHIMAL RURAL MUNICIPALITY	105	81	9	3	12	0	
70306 MARMA RURAL MUNICIPALITY	205	154	43	0	8	0	
70307 SHAILYASHIKHAR MUNICIPALITY	338	213	104	5	16	0	
70308 MALIKARJUN RURAL MUNICIPALITY	241	199	36	0	6	0	
70309 LEKAM RURAL MUNICIPALITY	341	308	28	0	0	5	
Baitadi District	4,545	3,770	675	7	81	12	
70401 DILASAINI RURAL MUNICIPALITY	470	333	132	0	5	0	
70402 DOGADA KEDAR RURAL MUNICIPALITY	438	368	70	0	0	0	
70403 PUCHAUNDI MUNICIPALITY	639	479	148	0	11	1	
70404 SURNAYA RURAL MUNICIPALITY	333	301	29	0	3	0	
70405 DASHARATHCHAND MUNICIPALITY	643	520	74	0	49	0	
70406 PANCHESHWOR RURAL MUNICIPALITY	323	284	28	0	0	11	
70407 SHIVANATH RURAL MUNICIPALITY	252	199	52	0	1	0	
70408 MELAULI MUNICIPALITY	411	348	52	0	11	0	
70409 PATAM MUNICIPALITY	614	546	67	0	1	0	
70410 SIGAS RURAL MUNICIPALITY	422	392	23	7	0	0	
Dadeldhura District	2,779	2,152	414	102	97	14	
70501 NAWADURGA RURAL MUNICIPALITY	307	236	59	8	4	0	
70502 AMARGADHI MUNICIPALITY	687	414	187	28	58	0	
70503 AJAYAMERU RURAL MUNICIPALITY	313	275	18	16	4	0	
70504 BHAGESHWOR RURAL MUNICIPALITY	271	255	6	3	7	0	
70505 PARASHURAM MUNICIPALITY	615	487	91	21	16	0	
70506 AALITAL RURAL MUNICIPALITY	298	232	38	6	8	14	
70507 GANYAPDHURA RURAL MUNICIPALITY	288	253	15	20	0	0	
Doti District	3,220	2,475	511	102	108	24	
70601 PURBICHOUKI RURAL MUNICIPALITY	328	273	20	18	17	0	
70602 SAYAL RURAL MUNICIPALITY	250	201	33	4	12	0	
70603 AADARSHA RURAL MUNICIPALITY	361	251	78	15	17	0	
70604 SHIKHAR MUNICIPALITY	395	310	52	13	20	0	
70605 DIPAYAL SILGADHI MUNICIPALITY	653	449	136	24	20	24	
70606 K.I. SINGH RURAL MUNICIPALITY	356	239	89	17	11	0	
70607 BOGATAN FUDISAL RURAL MUNICIPALITY	294	245	48	0	1	0	
70608 BADI KEDAR RURAL MUNICIPALITY	326	270	51	0	5	0	
70609 JORAYAL RURAL MUNICIPALITY	257	237	4	11	5	0	

1) NSIC stands for Nepal Standard Industrial Classification.

2) 2075 includes only months Baishakh, Jestha and Asar.

3) Includes "Not reported", "Unknown" and so on.

Table 4-2 Number of Persons Engaged by Section of Industrial Classification, Year of starting the Business and Local Level

District and Local Level	Section of NSIC <sup>1)</sup>					
	P					
	Education					
	Year of starting the business					
	Total	2059 and before	2060 to 2069	2070 to 2071	2072 to 2075 <sup>2)</sup>	Not Stated <sup>3)</sup>
Achham District	3,918	3,192	592	35	99	0
70701 PANCHDEBAL BINAYAK MUNICIPALITY	480	376	95	1	8	0
70702 RAMAROSHAN RURAL MUNICIPALITY	378	319	46	2	11	0
70703 MELLEKH RURAL MUNICIPALITY	325	284	34	0	7	0
70704 SANPHEBAGAR MUNICIPALITY	696	543	131	10	12	0
70705 CHAURPATI RURAL MUNICIPALITY	300	252	36	0	12	0
70706 MANGALSEN MUNICIPALITY	439	352	60	0	27	0
70707 BANNIGADHI JAYAGADH RURAL MUNICIPALITY	234	201	28	5	0	0
70708 KAMAL BAZAR MUNICIPALITY	382	317	60	0	5	0
70709 DHAKARI RURAL MUNICIPALITY	301	231	54	8	8	0
70710 TURMAKHAND RURAL MUNICIPALITY	383	317	48	9	9	0
Kailali West District	11,695	7,188	3,325	379	699	104
70801 MOHANYAL RURAL MUNICIPALITY	297	253	26	9	9	0
70802 CHURE RURAL MUNICIPALITY	266	226	35	5	0	0
70803 GODAWARI MUNICIPALITY	1,188	738	343	20	87	0
70804 GAURIGANGA MUNICIPALITY	567	392	109	18	48	0
70805 GHODAGHODI MUNICIPALITY	1,146	748	301	42	55	0
70806 BARDAGORIYA RURAL MUNICIPALITY	270	139	75	25	31	0
70807 LAMKI CHUHA MUNICIPALITY	886	436	371	12	29	38
70808 JANAKI RURAL MUNICIPALITY	560	363	177	13	5	2
70809 JOSHIPUR RURAL MUNICIPALITY	526	267	199	31	16	13
70810 TIKAPUR MUNICIPALITY	1,594	1,017	427	16	124	10
70811 BHAJANI MUNICIPALITY	416	296	74	23	0	23
70812 KAILARI RURAL MUNICIPALITY	486	336	131	1	18	0
70813 DHANGADHI SUB-METROPOLITIAN CITY	3,493	1,977	1,057	164	277	18
Kanchanpur District	7,844	5,102	1,982	296	451	13
70901 KRISHNAPUR MUNICIPALITY	581	443	136	0	2	0
70902 SHUKLAPHANTA MUNICIPALITY	839	586	228	24	1	0
70903 BEDKOT MUNICIPALITY	679	495	141	20	23	0
70904 BHIMDATTA MUNICIPALITY	2,939	1,878	641	149	271	0
70905 MAHAKALI MUNICIPALITY	571	334	185	22	30	0
70906 LALJHADI RURAL MUNICIPALITY	267	156	83	0	15	13
70907 PUNARBAS MUNICIPALITY	811	506	234	12	59	0
70908 BELOURI MUNICIPALITY	832	552	200	41	39	0
70909 BELDANDI RURAL MUNICIPALITY	325	152	134	28	11	0

1) NSIC stands for Nepal Standard Industrial Classification.

2) 2075 includes only months Baishakh, Jestha and Asar.

3) Includes "Not reported ", "Unknown" and so on.

Table 4-2 Number of Persons Engaged by Section of Industrial Classification, Year of starting the Business and Local Level

District and Local Level	Section of NSIC <sup>1)</sup>					
	Q					
	Human Health and Social Work					
	Year of starting the business					
	Total	2059 and before	2060 to 2069	2070 to 2071	2072 to 2075 <sup>2)</sup>	Not Stated <sup>3)</sup>
<b>Sudurpashchim Province</b>						
Total	9,633	5,119	1,716	707	1,604	487
Sub-Metropolitan City	842	407	71	53	304	7
Municipality	5,221	2,704	1,167	408	766	176
Rural Municipality	3,570	2,008	478	246	534	304
<b>701 Bajura</b>						
Total	372	249	49	23	43	8
Municipality	231	165	35	17	14	0
Rural Municipality	141	84	14	6	29	8
<b>702 Bajhang</b>						
Total	1,353	389	249	179	328	208
Municipality	385	177	79	34	57	38
Rural Municipality	968	212	170	145	271	170
<b>703 Darchula</b>						
Total	1,722	1,360	133	34	187	8
Municipality	780	617	40	8	115	0
Rural Municipality	942	743	93	26	72	8
<b>704 Baitadi</b>						
Total	688	478	69	20	61	60
Municipality	417	294	30	16	48	29
Rural Municipality	271	184	39	4	13	31
<b>705 Dadeldhura</b>						
Total	710	193	256	181	38	42
Municipality	497	72	220	173	26	6
Rural Municipality	213	121	36	8	12	36

1) NSIC stands for Nepal Standard Industrial Classification.

2) 2075 includes only months Baishakh, Jestha and Asar.

3) Includes "Not reported ", "Unknown" and so on.

Table 4-2 Number of Persons Engaged by Section of Industrial Classification, Year of starting the Business and Local Level

District and Local Level	Section of NSIC <sup>1)</sup>					
	Q					
	Human Health and Social Work					
	Year of starting the business					
	Total	2059 and before	2060 to 2069	2070 to 2071	2072 to 2075 <sup>2)</sup>	Not Stated <sup>3)</sup>
706 Doti						
Total	672	398	84	23	89	78
Municipality	337	196	54	0	36	51
Rural Municipality	335	202	30	23	53	27
707 Achham						
Total	1,056	618	247	35	133	23
Municipality	737	366	227	14	107	23
Rural Municipality	319	252	20	21	26	0
708 Kailali						
Total	2,370	1,044	485	184	597	60
Sub-Metropolitan City	842	407	71	53	304	7
Municipality	1,198	449	353	119	248	29
Rural Municipality	330	188	61	12	45	24
709 Kanchanpur						
Total	690	390	144	28	128	0
Municipality	639	368	129	27	115	0
Rural Municipality	51	22	15	1	13	0

1) NSIC stands for Nepal Standard Industrial Classification.

2) 2075 includes only months Baishakh, Jestha and Asar.

3) Includes "Not reported ", "Unknown" and so on.

Table 4-2 Number of Persons Engaged by Section of Industrial Classification, Year of starting the Business and Local Level

District and Local Level	Section of NSIC <sup>1)</sup>						Not Stated <sup>3)</sup>
	Q						
	Human Health and Social Work						
	Year of starting the business						
	Total	2059 and before	2060 to 2069	2070 to 2071	2072 to 2075 <sup>2)</sup>		
Bajura District	372	249	49	23	43	8	
70101 HIMALI RURAL MUNICIPALITY	34	15	2	4	13	0	
70102 GAUMUL RURAL MUNICIPALITY	23	12	0	1	10	0	
70103 BUDHINANDA MUNICIPALITY	22	7	15	0	0	0	
70104 SWAMIKARTIK KHAPAR RURAL MUNICIPALITY	19	13	0	1	5	0	
70105 JAGANNATH RURAL MUNICIPALITY	22	19	2	0	1	0	
70106 BADIMALIKA MUNICIPALITY	145	119	12	9	5	0	
70107 KHAPTAD CHHEDEDAHA RURAL MUNICIPALITY	43	25	10	0	0	8	
70108 BUDHIGANGA MUNICIPALITY	28	13	6	5	4	0	
70109 TRIBENI MUNICIPALITY	36	26	2	3	5	0	
Bajhang District	1,353	389	249	179	328	208	
70201 SAIPAL RURAL MUNICIPALITY	23	8	11	0	4	0	
70202 BUNGAL MUNICIPALITY	89	38	18	4	17	12	
70203 SURMA RURAL MUNICIPALITY	47	9	1	14	14	9	
70204 TALKOT RURAL MUNICIPALITY	95	10	28	11	20	26	
70205 MASTA RURAL MUNICIPALITY	129	29	17	10	62	11	
70206 JAYAPRITHBI MUNICIPALITY	296	139	61	30	40	26	
70207 CHHABIS PATHIBHARA RURAL MUNICIPALITY	79	34	3	6	21	15	
70208 DURGATHALI RURAL MUNICIPALITY	63	16	11	9	5	22	
70209 KEDARSYUN RURAL MUNICIPALITY	138	28	14	15	71	10	
70210 BITTHADCHIR RURAL MUNICIPALITY	209	14	68	57	41	29	
70211 THALARA RURAL MUNICIPALITY	105	13	9	19	28	36	
70212 KHAPTAD CHHANNA RURAL MUNICIPALITY	80	51	8	4	5	12	
Darchula District	1,722	1,360	133	34	187	8	
70301 BYAS RURAL MUNICIPALITY	95	90	0	1	4	0	
70302 DUHUN RURAL MUNICIPALITY	161	133	10	4	8	6	
70303 MAHAKALI MUNICIPALITY	589	449	29	7	104	0	
70304 NAUGAD RURAL MUNICIPALITY	125	125	0	0	0	0	
70305 APIHIMAL RURAL MUNICIPALITY	59	47	2	8	0	2	
70306 MARMA RURAL MUNICIPALITY	142	126	7	0	9	0	
70307 SHAILYASHIKHAR MUNICIPALITY	191	168	11	1	11	0	
70308 MALIKARJUN RURAL MUNICIPALITY	184	171	13	0	0	0	
70309 LEKAM RURAL MUNICIPALITY	176	51	61	13	51	0	
Baitadi District	688	478	69	20	61	60	
70401 DILASAINI RURAL MUNICIPALITY	44	24	11	0	9	0	
70402 DOGADA KEDAR RURAL MUNICIPALITY	58	36	0	2	0	20	
70403 PUCHAUNDI MUNICIPALITY	114	85	6	4	3	16	
70404 SURNAYA RURAL MUNICIPALITY	59	44	13	2	0	0	
70405 DASHARATHCHAND MUNICIPALITY	119	76	18	3	16	6	
70406 PANCHESHWOR RURAL MUNICIPALITY	56	45	0	0	0	11	
70407 SHIVANATH RURAL MUNICIPALITY	19	8	7	0	4	0	
70408 MELAULI MUNICIPALITY	83	47	6	9	15	6	
70409 PATAM MUNICIPALITY	101	86	0	0	14	1	
70410 SIGAS RURAL MUNICIPALITY	35	27	8	0	0	0	
Dadeldhura District	710	193	256	181	38	42	
70501 NAWADURGA RURAL MUNICIPALITY	49	21	8	6	5	9	
70502 AMARGADHI MUNICIPALITY	382	53	174	137	18	0	
70503 AJAYAMERU RURAL MUNICIPALITY	43	39	0	0	4	0	
70504 BHAGESHWOR RURAL MUNICIPALITY	25	10	0	0	0	15	
70505 PARASHURAM MUNICIPALITY	115	19	46	36	8	6	
70506 AALITAL RURAL MUNICIPALITY	71	38	26	2	3	2	
70507 GANYAPDHURA RURAL MUNICIPALITY	25	13	2	0	0	10	
Doti District	672	398	84	23	89	78	
70601 PURBICHOUKI RURAL MUNICIPALITY	49	41	1	7	0	0	
70602 SAYAL RURAL MUNICIPALITY	29	16	1	0	12	0	
70603 AADARSHA RURAL MUNICIPALITY	58	48	0	1	9	0	
70604 SHIKHAR MUNICIPALITY	68	47	3	0	18	0	
70605 DIPAYAL SILGADHI MUNICIPALITY	269	149	51	0	18	51	
70606 K.I. SINGH RURAL MUNICIPALITY	39	37	1	1	0	0	
70607 BOGATAN FUDISAL RURAL MUNICIPALITY	82	33	12	13	24	0	
70608 BADI KEDAR RURAL MUNICIPALITY	23	18	0	0	5	0	
70609 JORAYAL RURAL MUNICIPALITY	55	9	15	1	3	27	

1) NSIC stands for Nepal Standard Industrial Classification.

2) 2075 includes only months Baishakh, Jestha and Asar.

3) Includes "Not reported", "Unknown" and so on.

Table 4-2 Number of Persons Engaged by Section of Industrial Classification, Year of starting the Business and Local Level

District and Local Level	Section of NSIC <sup>1)</sup>					
	Q					
	Human Health and Social Work					
	Year of starting the business					
	Total	2059 and before	2060 to 2069	2070 to 2071	2072 to 2075 <sup>2)</sup>	Not Stated <sup>3)</sup>
Achham District	1,056	618	247	35	133	23
70701 PANCHDEBAL BINAYAK MUNICIPALITY	89	69	12	1	7	0
70702 RAMAROSHAN RURAL MUNICIPALITY	55	53	2	0	0	0
70703 MELLEKH RURAL MUNICIPALITY	56	56	0	0	0	0
70704 SANPHEBAGAR MUNICIPALITY	300	67	201	3	6	23
70705 CHAURPATI RURAL MUNICIPALITY	75	50	5	0	20	0
70706 MANGALSEN MUNICIPALITY	272	173	10	10	79	0
70707 BANNIGADHI JAYAGADH RURAL MUNICIPALITY	43	41	0	1	1	0
70708 KAMAL BAZAR MUNICIPALITY	76	57	4	0	15	0
70709 DHAKARI RURAL MUNICIPALITY	42	28	1	11	2	0
70710 TURMAKHAND RURAL MUNICIPALITY	48	24	12	9	3	0
Kailali West District	2,370	1,044	485	184	597	60
70801 MOHANYAL RURAL MUNICIPALITY	29	20	1	2	6	0
70802 CHURE RURAL MUNICIPALITY	42	22	1	1	18	0
70803 GODAWARI MUNICIPALITY	335	126	96	29	62	22
70804 GAURIGANGA MUNICIPALITY	69	19	18	5	27	0
70805 GHODAGHODI MUNICIPALITY	123	43	42	9	26	3
70806 BARDAGORIYA RURAL MUNICIPALITY	33	3	24	0	3	3
70807 LAMKI CHUHA MUNICIPALITY	137	47	46	11	32	1
70808 JANAKI RURAL MUNICIPALITY	61	48	2	5	6	0
70809 JOSHIPUR RURAL MUNICIPALITY	63	32	22	3	4	2
70810 TIKAPUR MUNICIPALITY	497	182	149	65	98	3
70811 BHAJANI MUNICIPALITY	37	32	2	0	3	0
70812 KAILARI RURAL MUNICIPALITY	102	63	11	1	8	19
70813 DHANGADHI SUB-METROPOLITIAN CITY	842	407	71	53	304	7
Kanchanpur District	690	390	144	28	128	0
70901 KRISHNAPUR MUNICIPALITY	31	20	4	3	4	0
70902 SHUKLAPHANTA MUNICIPALITY	84	46	21	4	13	0
70903 BEDKOT MUNICIPALITY	24	12	2	0	10	0
70904 BHIMDATTA MUNICIPALITY	361	216	79	16	50	0
70905 MAHAKALI MUNICIPALITY	40	24	7	0	9	0
70906 LALJHADI RURAL MUNICIPALITY	35	21	13	0	1	0
70907 PUNARBAS MUNICIPALITY	55	34	14	3	4	0
70908 BELOURI MUNICIPALITY	44	16	2	1	25	0
70909 BELDANDI RURAL MUNICIPALITY	16	1	2	1	12	0

1) NSIC stands for Nepal Standard Industrial Classification.

2) 2075 includes only months Baishakh, Jestha and Asar.

3) Includes "Not reported ", "Unknown" and so on.



Table 4-2 Number of Persons Engaged by Section of Industrial Classification, Year of starting the Business and Local Level

District and Local Level	Section of NSIC <sup>1)</sup>					
	L+M+N+R+S					
	Real Estate, Professional & Scientific Activities, Administrative Services, Arts & Entertainment, Other Services					
	Year of starting the business					
	Total	2059 and before	2060 to 2069	2070 to 2071	2072 to 2075 <sup>2)</sup>	Not Stated <sup>3)</sup>
<b>Sudurpashchim Province</b>						
Total	10,598	2,593	3,432	1,395	3,005	173
Sub-Metropolitan City	1,667	370	533	198	527	39
Municipality	6,631	2,026	1,940	842	1,734	89
Rural Municipality	2,300	197	959	355	744	45
<b>701 Bajura</b>						
Total	218	33	59	38	87	1
Municipality	157	30	47	25	54	1
Rural Municipality	61	3	12	13	33	0
<b>702 Bajhang</b>						
Total	938	295	248	103	239	53
Municipality	558	242	156	21	103	36
Rural Municipality	380	53	92	82	136	17
<b>703 Darchula</b>						
Total	767	201	200	91	271	4
Municipality	358	170	77	45	66	0
Rural Municipality	409	31	123	46	205	4
<b>704 Baitadi</b>						
Total	1,101	182	678	94	134	13
Municipality	503	155	221	33	81	13
Rural Municipality	598	27	457	61	53	0
<b>705 Dadeldhura</b>						
Total	598	231	212	65	88	2
Municipality	501	215	152	54	78	2
Rural Municipality	97	16	60	11	10	0

1) NSIC stands for Nepal Standard Industrial Classification.

2) 2075 includes only months Baishakh, Jestha and Asar.

3) Includes "Not reported", "Unknown" and so on.

Table 4-2 Number of Persons Engaged by Section of Industrial Classification, Year of starting the Business and Local Level

District and Local Level	Section of NSIC <sup>1)</sup>					
	L+M+N+R+S					
	Real Estate, Professional & Scientific Activities, Administrative Services, Arts & Entertainment, Other Services					
	Year of starting the business					
	Total	2059 and before	2060 to 2069	2070 to 2071	2072 to 2075 <sup>2)</sup>	Not Stated <sup>3)</sup>
<b>706 Doti</b>						
Total	366	164	84	35	80	3
Municipality	259	159	57	17	25	1
Rural Municipality	107	5	27	18	55	2
<b>707 Achham</b>						
Total	422	254	74	46	48	0
Municipality	387	248	68	40	31	0
Rural Municipality	35	6	6	6	17	0
<b>708 Kailali</b>						
Total	4,084	698	1,325	603	1,386	72
Sub-Metropolitan City	1,667	370	533	198	527	39
Municipality	1,893	279	631	296	676	11
Rural Municipality	524	49	161	109	183	22
<b>709 Kanchanpur</b>						
Total	2,104	535	552	320	672	25
Municipality	2,015	528	531	311	620	25
Rural Municipality	89	7	21	9	52	0

1) NSIC stands for Nepal Standard Industrial Classification.

2) 2075 includes only months Baishakh, Jestha and Asar.

3) Includes "Not reported ", "Unknown" and so on.

Table 4-2 Number of Persons Engaged by Section of Industrial Classification, Year of starting the Business and Local Level

District and Local Level	Section of NSIC <sup>1)</sup>					
	L+M+N+R+S					
	Real Estate, Professional & Scientific Activities, Administrative Services, Arts & Entertainment, Other Services					
	Year of starting the business					
	Total	2059 and before	2060 to 2069	2070 to 2071	2072 to 2075 <sup>2)</sup>	Not Stated <sup>3)</sup>
Bajura District	218	33	59	38	87	1
70101 HIMALI RURAL MUNICIPALITY	26	0	5	1	20	0
70102 GAUMUL RURAL MUNICIPALITY	7	1	2	0	4	0
70103 BUDHINANDA MUNICIPALITY	17	0	7	3	7	0
70104 SWAMIKARTIK KHAPAR RURAL MUNICIPALITY	4	2	1	1	0	0
70105 JAGANNATH RURAL MUNICIPALITY	2	0	0	0	2	0
70106 BADIMALIKA MUNICIPALITY	94	30	33	15	16	0
70107 KHAPTAD CHHEDEDAHA RURAL MUNICIPALITY	22	0	4	11	7	0
70108 BUDHIGANGA MUNICIPALITY	33	0	5	6	22	0
70109 TRIBENI MUNICIPALITY	13	0	2	1	9	1
Bajhang District	938	295	248	103	239	53
70201 SAIPAL RURAL MUNICIPALITY	0	0	0	0	0	0
70202 BUNGAL MUNICIPALITY	72	0	18	8	38	8
70203 SURMA RURAL MUNICIPALITY	4	0	0	3	1	0
70204 TALKOT RURAL MUNICIPALITY	44	33	4	2	5	0
70205 MASTA RURAL MUNICIPALITY	14	1	1	8	0	4
70206 JAYAPRITHBI MUNICIPALITY	486	242	138	13	65	28
70207 CHHABIS PATHIBHARA RURAL MUNICIPALITY	21	0	4	2	14	1
70208 DURGATHALI RURAL MUNICIPALITY	20	1	6	2	11	0
70209 KEDARSYUN RURAL MUNICIPALITY	92	0	14	28	50	0
70210 BITTHADCHIR RURAL MUNICIPALITY	131	1	51	31	38	10
70211 THALARA RURAL MUNICIPALITY	35	7	11	4	13	0
70212 KHAPTAD CHHANNA RURAL MUNICIPALITY	19	10	1	2	4	2
Darchula District	767	201	200	91	271	4
70301 BYAS RURAL MUNICIPALITY	10	0	5	1	4	0
70302 DUHUN RURAL MUNICIPALITY	21	5	6	8	1	1
70303 MAHAKALI MUNICIPALITY	330	168	71	35	56	0
70304 NAUGAD RURAL MUNICIPALITY	23	0	7	6	10	0
70305 APIHIMAL RURAL MUNICIPALITY	83	0	61	3	19	0
70306 MARMA RURAL MUNICIPALITY	43	2	17	5	16	3
70307 SHAILYASHIKHAR MUNICIPALITY	28	2	6	10	10	0
70308 MALIKARJUN RURAL MUNICIPALITY	36	24	9	2	1	0
70309 LEKAM RURAL MUNICIPALITY	193	0	18	21	154	0
Baitadi District	1,101	182	678	94	134	13
70401 DILASAINI RURAL MUNICIPALITY	23	0	2	17	4	0
70402 DOGADA KEDAR RURAL MUNICIPALITY	83	2	39	12	30	0
70403 PUCHAUNDI MUNICIPALITY	77	2	66	2	6	1
70404 SURNAYA RURAL MUNICIPALITY	316	14	275	14	13	0
70405 DASHARATHCHAND MUNICIPALITY	190	98	40	22	28	2
70406 PANCHESHWOR RURAL MUNICIPALITY	74	0	72	0	2	0
70407 SHIVANATH RURAL MUNICIPALITY	38	0	30	7	1	0
70408 MELAULI MUNICIPALITY	108	46	39	0	23	0
70409 PATAM MUNICIPALITY	128	9	76	9	24	10
70410 SIGAS RURAL MUNICIPALITY	64	11	39	11	3	0
Dadeldhura District	598	231	212	65	88	2
70501 NAWADURGA RURAL MUNICIPALITY	4	1	1	0	2	0
70502 AMARGADHI MUNICIPALITY	377	203	78	47	49	0
70503 AJAYAMERU RURAL MUNICIPALITY	4	1	2	1	0	0
70504 BHAGESHWOR RURAL MUNICIPALITY	6	0	3	3	0	0
70505 PARASHURAM MUNICIPALITY	124	12	74	7	29	2
70506 AALITAL RURAL MUNICIPALITY	70	14	47	3	6	0
70507 GANYAPDHURA RURAL MUNICIPALITY	13	0	7	4	2	0
Doti District	366	164	84	35	80	3
70601 PURBICHOUKI RURAL MUNICIPALITY	13	0	6	3	4	0
70602 SAYAL RURAL MUNICIPALITY	7	0	0	1	6	0
70603 AADARSHA RURAL MUNICIPALITY	3	0	3	0	0	0
70604 SHIKHAR MUNICIPALITY	5	3	0	1	1	0
70605 DIPAYAL SILGADHI MUNICIPALITY	254	156	57	16	24	1
70606 K.I. SINGH RURAL MUNICIPALITY	3	0	1	2	0	0
70607 BOGATAN FUDISAL RURAL MUNICIPALITY	12	1	5	5	1	0
70608 BADI KEDAR RURAL MUNICIPALITY	13	3	2	4	4	0
70609 JORAYAL RURAL MUNICIPALITY	56	1	10	3	40	2

1) NSIC stands for Nepal Standard Industrial Classification.

2) 2075 includes only months Baishakh, Jestha and Asar.

3) Includes "Not reported", "Unknown" and so on.

Table 4-2 Number of Persons Engaged by Section of Industrial Classification, Year of starting the Business and Local Level

District and Local Level	Section of NSIC <sup>1)</sup>					
	L+M+N+R+S					
	Real Estate, Professional & Scientific Activities, Administrative Services, Arts & Entertainment, Other Services					
	Year of starting the business					
	Total	2059 and before	2060 to 2069	2070 to 2071	2072 to 2075 <sup>2)</sup>	Not Stated <sup>3)</sup>
Achham District	422	254	74	46	48	0
70701 PANCHDEBAL BINAYAK MUNICIPALITY	21	2	4	8	7	0
70702 RAMAROSHAN RURAL MUNICIPALITY	13	0	5	2	6	0
70703 MELLEKH RURAL MUNICIPALITY	2	0	0	2	0	0
70704 SANPHEBAGAR MUNICIPALITY	140	112	13	3	12	0
70705 CHAURPATI RURAL MUNICIPALITY	5	2	0	0	3	0
70706 MANGALSEN MUNICIPALITY	217	134	50	23	10	0
70707 BANNIGADHI JAYAGADH RURAL MUNICIPALITY	1	0	0	1	0	0
70708 KAMAL BAZAR MUNICIPALITY	9	0	1	6	2	0
70709 DHAKARI RURAL MUNICIPALITY	9	3	0	0	6	0
70710 TURMAKHAND RURAL MUNICIPALITY	5	1	1	1	2	0
Kailali West District	4,084	698	1,325	603	1,386	72
70801 MOHANYAL RURAL MUNICIPALITY	8	0	2	0	6	0
70802 CHURE RURAL MUNICIPALITY	32	0	4	9	19	0
70803 GODAWARI MUNICIPALITY	503	71	163	79	189	1
70804 GAURIGANGA MUNICIPALITY	175	13	53	17	92	0
70805 GHODAGHODI MUNICIPALITY	212	21	59	26	106	0
70806 BARDAGORIYA RURAL MUNICIPALITY	87	17	23	11	28	8
70807 LAMKI CHUHA MUNICIPALITY	293	33	91	93	71	5
70808 JANAKI RURAL MUNICIPALITY	115	7	21	39	40	8
70809 JOSHIPUR RURAL MUNICIPALITY	89	5	43	13	25	3
70810 TIKAPUR MUNICIPALITY	604	120	228	66	186	4
70811 BHAJANI MUNICIPALITY	106	21	37	15	32	1
70812 KAILARI RURAL MUNICIPALITY	193	20	68	37	65	3
70813 DHANGADHI SUB-METROPOLITIAN CITY	1,667	370	533	198	527	39
Kanchanpur District	2,104	535	552	320	672	25
70901 KRISHNAPUR MUNICIPALITY	107	4	32	35	36	0
70902 SHUKLAPHANTA MUNICIPALITY	104	7	50	8	39	0
70903 BEDKOT MUNICIPALITY	137	22	30	25	60	0
70904 BHIMDATTA MUNICIPALITY	1,075	362	254	139	295	25
70905 MAHAKALI MUNICIPALITY	131	8	41	23	59	0
70906 LALJHADI RURAL MUNICIPALITY	40	2	8	2	28	0
70907 PUNARBAS MUNICIPALITY	299	109	79	43	68	0
70908 BELOURI MUNICIPALITY	162	16	45	38	63	0
70909 BELDANDI RURAL MUNICIPALITY	49	5	13	7	24	0

1) NSIC stands for Nepal Standard Industrial Classification.

2) 2075 includes only months Baishakh, Jestha and Asar.

3) Includes "Not reported", "Unknown" and so on.

Table 5-1 Number of Establishments by Section of Industrial Classification, Tenure of Business Place (Building) and Local Level.

District and Local Level	Section of NSIC <sup>1)</sup>				
	Total <sup>2)</sup>				
	Tenure of Business Place (Building)				
	Total	Owned	Rented	Others <sup>3)</sup> (Lease+Others)	Not <sup>4)</sup> Applicable
Sudurpashchim Province					
Total	62,968	36,878	22,184	2,130	1,776
Sub-Metropolitan City	6,089	2,054	3,751	105	179
Municipality	36,948	20,020	14,633	1,009	1,286
Rural Municipality	19,931	14,804	3,800	1,016	311
701 Bajura					
Total	3,891	3,130	663	7	91
Municipality	2,336	1,774	532	2	28
Rural Municipality	1,555	1,356	131	5	63
702 Bajhang					
Total	6,219	4,494	999	709	17
Municipality	1,953	1,245	554	147	7
Rural Municipality	4,266	3,249	445	562	10
703 Darchula					
Total	3,413	2,411	699	44	259
Municipality	1,693	1,014	547	13	119
Rural Municipality	1,720	1,397	152	31	140
704 Baitadi					
Total	4,395	2,881	1,207	298	9
Municipality	2,653	1,602	837	210	4
Rural Municipality	1,742	1,279	370	88	5
705 Dadeldhura					
Total	4,054	2,686	1,124	228	16
Municipality	2,237	1,301	790	130	16
Rural Municipality	1,817	1,385	334	98	0

1) NSIC stands for Nepal Standard Industrial Classification.

2) Establishments which belong to Section O, T, or U of NSIC are not surveyed.

3) Includes Lease/contract out.

4) Includes "Not reported ", "Unknown" and so on.

Table 5-1 Number of Establishments by Section of Industrial Classification, Tenure of Business Place (Building) and Local Level.

District and Local Level	Section of NSIC <sup>1)</sup>				
	Total <sup>2)</sup>				
	Tenure of Business Place (Building)				
	Total	Owned	Rented	Others <sup>3)</sup> (Lease+Others)	Not <sup>4)</sup> Applicable
<b>706 Doti</b>					
Total	3,667	2,597	909	114	47
Municipality	1,621	986	583	18	34
Rural Municipality	2,046	1,611	326	96	13
<b>707 Achham</b>					
Total	4,284	3,018	1,155	109	2
Municipality	2,368	1,563	747	56	2
Rural Municipality	1,916	1,455	408	53	0
<b>708 Kailali</b>					
Total	21,544	9,872	10,488	392	792
Sub-Metropolitan City	6,089	2,054	3,751	105	179
Municipality	11,484	5,333	5,399	209	543
Rural Municipality	3,971	2,485	1,338	78	70
<b>709 Kanchanpur</b>					
Total	11,501	5,789	4,940	229	543
Municipality	10,603	5,202	4,644	224	533
Rural Municipality	898	587	296	5	10

1) NSIC stands for Nepal Standard Industrial Classification.

2) Establishments which belong to Section O, T, or U of NSIC are not surveyed.

3) Includes Lease/contract out.

4) Includes "Not reported ", "Unknown" and so on.

Table 5-1 Number of Establishments by Section of Industrial Classification, Tenure of Business Place (Building) and Local Level.

District and Local Level	Section of NSIC <sup>1)</sup>				
	Total <sup>2)</sup>				
	Tenure of Business Place (Building)				
	Total	Owned	Rented	Others <sup>3)</sup> (Lease+Others)	Not <sup>4)</sup> Applicable
Bajura District	3,891	3,130	663	7	91
70101 HIMALI RURAL MUNICIPALITY	338	268	46	0	24
70102 GAUMUL RURAL MUNICIPALITY	263	233	17	2	11
70103 BUDHINANDA MUNICIPALITY	595	412	182	0	1
70104 SWAMIKARTIK KHAPAR RURAL MUNICIPALITY	180	171	9	0	0
70105 JAGANNATH RURAL MUNICIPALITY	277	231	43	1	2
70106 BADIMALIKA MUNICIPALITY	836	564	268	0	4
70107 KHAPTAD CHHEDEDAHA RURAL MUNICIPALITY	497	453	16	2	26
70108 BUDHIGANGA MUNICIPALITY	530	440	74	2	14
70109 TRIBENI MUNICIPALITY	375	358	8	0	9
Bajhang District	6,219	4,494	999	709	17
70201 SAIPAL RURAL MUNICIPALITY	47	43	4	0	0
70202 BUNGAL MUNICIPALITY	741	584	94	57	6
70203 SURMA RURAL MUNICIPALITY	256	204	34	18	0
70204 TALKOT RURAL MUNICIPALITY	442	326	59	57	0
70205 MASTA RURAL MUNICIPALITY	487	383	22	82	0
70206 JAYAPRITHBI MUNICIPALITY	1,212	661	460	90	1
70207 CHHABIS PATHIBHARA RURAL MUNICIPALITY	491	403	50	37	1
70208 DURGATHALI RURAL MUNICIPALITY	419	354	27	38	0
70209 KEDARSYUN RURAL MUNICIPALITY	643	480	100	62	1
70210 BITTHADCHIR RURAL MUNICIPALITY	556	380	61	109	6
70211 THALARA RURAL MUNICIPALITY	451	290	44	117	0
70212 KHAPTAD CHHANNA RURAL MUNICIPALITY	474	386	44	42	2
Darchula District	3,413	2,411	699	44	259
70301 BYAS RURAL MUNICIPALITY	215	202	12	1	0
70302 DUHUN RURAL MUNICIPALITY	194	137	19	3	35
70303 MAHAKALI MUNICIPALITY	1,169	643	425	8	93
70304 NAUGAD RURAL MUNICIPALITY	230	218	11	0	1
70305 APIHIMAL RURAL MUNICIPALITY	141	104	14	0	23
70306 MARMA RURAL MUNICIPALITY	264	199	41	0	24
70307 SHAILYASHIKHAR MUNICIPALITY	524	371	122	5	26
70308 MALIKARJUN RURAL MUNICIPALITY	393	308	38	21	26
70309 LEKAM RURAL MUNICIPALITY	283	229	17	6	31
Baitadi District	4,395	2,881	1,207	298	9
70401 DILASAINI RURAL MUNICIPALITY	326	263	50	12	1
70402 DOGADA KEDAR RURAL MUNICIPALITY	391	289	81	18	3
70403 PUCHAUNDI MUNICIPALITY	675	460	131	84	0
70404 SURNAYA RURAL MUNICIPALITY	420	286	126	8	0
70405 DASHARATHCHAND MUNICIPALITY	887	490	355	41	1
70406 PANCHESHWOR RURAL MUNICIPALITY	225	155	23	46	1
70407 SHIVANATH RURAL MUNICIPALITY	153	109	44	0	0
70408 MELAULI MUNICIPALITY	353	210	78	63	2
70409 PATAM MUNICIPALITY	738	442	273	22	1
70410 SIGAS RURAL MUNICIPALITY	227	177	46	4	0
Dadeldhura District	4,054	2,686	1,124	228	16
70501 NAWADURGA RURAL MUNICIPALITY	376	306	53	17	0
70502 AMARGADHI MUNICIPALITY	1,250	583	572	82	13
70503 AJAYAMERU RURAL MUNICIPALITY	324	242	82	0	0
70504 BHAGESHWOR RURAL MUNICIPALITY	357	298	53	6	0
70505 PARASHURAM MUNICIPALITY	987	718	218	48	3
70506 AALITAL RURAL MUNICIPALITY	401	292	64	45	0
70507 GANYAPDHURA RURAL MUNICIPALITY	359	247	82	30	0
Doti District	3,667	2,597	909	114	47
70601 PURBICHOUKI RURAL MUNICIPALITY	279	220	40	19	0
70602 SAYAL RURAL MUNICIPALITY	203	172	28	0	3
70603 AADARSHA RURAL MUNICIPALITY	320	277	22	20	1
70604 SHIKHAR MUNICIPALITY	506	385	97	7	17
70605 DIPAYAL SILGADHI MUNICIPALITY	1,115	601	486	11	17
70606 K.I. SINGH RURAL MUNICIPALITY	287	227	41	19	0
70607 BOGATAN FUDISAL RURAL MUNICIPALITY	271	212	27	32	0
70608 BADI KEDAR RURAL MUNICIPALITY	261	217	38	3	3
70609 JORAYAL RURAL MUNICIPALITY	425	286	130	3	6

1) NSIC stands for Nepal Standard Industrial Classification.

2) Establishments which belong to Section O, T, or U of NSIC are not surveyed.

3) Includes Lease/contract out.

4) Includes "Not reported", "Unknown" and so on.

Table 5-1 Number of Establishments by Section of Industrial Classification, Tenure of Business Place (Building) and Local Level.

District and Local Level	Section of NSIC <sup>1)</sup>				
	Total <sup>2)</sup>				
	Tenure of Business Place (Building)				
	Total	Owned	Rented	Others <sup>3)</sup> (Lease+Others)	Not <sup>4)</sup> Applicable
Achham District	4,284	3,018	1,155	109	2
70701 PANCHDEBAL BINAYAK MUNICIPALITY	396	285	103	8	0
70702 RAMAROSHAN RURAL MUNICIPALITY	379	303	64	12	0
70703 MELLEKH RURAL MUNICIPALITY	270	218	44	8	0
70704 SANPHEBAGAR MUNICIPALITY	963	653	300	8	2
70705 CHAURPATI RURAL MUNICIPALITY	358	299	58	1	0
70706 MANGALSEN MUNICIPALITY	672	365	272	35	0
70707 BANNIGADHI JAYAGADH RURAL MUNICIPALITY	237	164	70	3	0
70708 KAMAL BAZAR MUNICIPALITY	337	260	72	5	0
70709 DHAKARI RURAL MUNICIPALITY	371	257	92	22	0
70710 TURMAKHAND RURAL MUNICIPALITY	301	214	80	7	0
Kailali West District	21,544	9,872	10,488	392	792
70801 MOHANYAL RURAL MUNICIPALITY	295	267	18	1	9
70802 CHURE RURAL MUNICIPALITY	396	313	66	0	17
70803 GODAWARI MUNICIPALITY	2,681	1,104	1,455	34	88
70804 GAURIGANGA MUNICIPALITY	1,296	629	636	31	0
70805 GHODAGHODI MUNICIPALITY	1,576	807	733	2	34
70806 BARDAGORIYA RURAL MUNICIPALITY	602	332	262	7	1
70807 LAMKI CHUHA MUNICIPALITY	2,062	1,069	968	6	19
70808 JANAKI RURAL MUNICIPALITY	878	556	306	3	13
70809 JOSHIPUR RURAL MUNICIPALITY	817	456	337	23	1
70810 TIKAPUR MUNICIPALITY	3,102	1,231	1,347	134	390
70811 BHAJANI MUNICIPALITY	767	493	260	2	12
70812 KAILARI RURAL MUNICIPALITY	983	561	349	44	29
70813 DHANGADHI SUB-METROPOLITAN CITY	6,089	2,054	3,751	105	179
Kanchanpur District	11,501	5,789	4,940	229	543
70901 KRISHNAPUR MUNICIPALITY	715	335	362	13	5
70902 SHUKLAPHANTA MUNICIPALITY	1,033	579	383	24	47
70903 BEDKOT MUNICIPALITY	1,033	565	439	6	23
70904 BHIMDATTA MUNICIPALITY	4,610	1,830	2,284	96	400
70905 MAHAKALI MUNICIPALITY	816	500	216	62	38
70906 LALJHADI RURAL MUNICIPALITY	476	306	160	5	5
70907 PUNARBAS MUNICIPALITY	1,326	795	495	20	16
70908 BELOURI MUNICIPALITY	1,070	598	465	3	4
70909 BELDANDI RURAL MUNICIPALITY	422	281	136	0	5

1) NSIC stands for Nepal Standard Industrial Classification.

2) Establishments which belong to Section O, T, or U of NSIC are not surveyed.

3) Includes Lease/contract out.

4) Includes "Not reported", "Unknown" and so on.



Table 5-1 Number of Establishments by Section of Industrial Classification, Tenure of Business Place (Building) and Local Level.

District and Local Level	Section of NSIC <sup>1)</sup>				
	A				
	Agriculture, forestry and fishing <sup>2)</sup>				
	Tenure of Business Place (Building)				
	Total	Owned	Rented	Others <sup>3)</sup> (Lease+Others)	Not <sup>4)</sup> Applicable
Sudurpashchim Province					
Total	1,921	959	194	574	194
Sub-Metropolitan City	27	18	5	2	2
Municipality	953	551	103	214	85
Rural Municipality	941	390	86	358	107
701 Bajura					
Total	184	102	19	4	59
Municipality	106	74	11	2	19
Rural Municipality	78	28	8	2	40
702 Bajhang					
Total	266	43	20	202	1
Municipality	75	20	9	46	0
Rural Municipality	191	23	11	156	1
703 Darchula					
Total	182	102	6	7	67
Municipality	128	78	6	1	43
Rural Municipality	54	24	0	6	24
704 Baitadi					
Total	272	105	53	109	5
Municipality	157	55	29	72	1
Rural Municipality	115	50	24	37	4
705 Dadeldhura					
Total	363	210	26	126	1
Municipality	153	74	17	61	1
Rural Municipality	210	136	9	65	0

1) NSIC stands for Nepal Standard Industrial Classification.

2) Registered establishments only.

3) Includes Lease/contract out.

4) Includes "Not reported ", "Unknown" and so on.

Table 5-1 Number of Establishments by Section of Industrial Classification, Tenure of Business Place (Building) and Local Level.

District and Local Level	Section of NSIC <sup>1)</sup>				
	A				
	Agriculture, forestry and fishing <sup>2)</sup>				
	Tenure of Business Place (Building)				
	Total	Owned	Rented	Others <sup>3)</sup> (Lease+Others)	Not <sup>4)</sup> Applicable
<b>706 Doti</b>					
Total	143	70	8	46	19
Municipality	40	25	2	0	13
Rural Municipality	103	45	6	46	6
<b>707 Achham</b>					
Total	135	33	36	65	1
Municipality	44	9	12	22	1
Rural Municipality	91	24	24	43	0
<b>708 Kailali</b>					
Total	249	186	16	9	38
Sub-Metropolitan City	27	18	5	2	2
Municipality	129	114	7	4	4
Rural Municipality	93	54	4	3	32
<b>709 Kanchanpur</b>					
Total	127	108	10	6	3
Municipality	121	102	10	6	3
Rural Municipality	6	6	0	0	0

1) NSIC stands for Nepal Standard Industrial Classification.

2) Registered establishments only.

3) Includes Lease/contract out.

4) Includes "Not reported ", "Unknown" and so on.

Table 5-1 Number of Establishments by Section of Industrial Classification, Tenure of Business Place (Building) and Local Level.

District and Local Level	Section of NSIC <sup>1)</sup>				
	A				
	Agriculture, forestry and fishing <sup>2)</sup>				
	Tenure of Business Place (Building)				
	Total	Owned	Rented	Others <sup>3)</sup> (Lease+Others)	Not <sup>4)</sup> Applicable
Bajura District	184	102	19	4	59
70101 HIMALI RURAL MUNICIPALITY	18	9	2	0	7
70102 GAUMUL RURAL MUNICIPALITY	24	7	6	1	10
70103 BUDHINANDA MUNICIPALITY	2	1	1	0	0
70104 SWAMIKARTIK KHAPAR RURAL MUNICIPALITY	0	0	0	0	0
70105 JAGANNATH RURAL MUNICIPALITY	3	3	0	0	0
70106 BADIMALIKA MUNICIPALITY	42	31	7	0	4
70107 KHAPTAD CHHEDEDAHA RURAL MUNICIPALITY	33	9	0	1	23
70108 BUDHIGANGA MUNICIPALITY	51	34	3	2	12
70109 TRIBENI MUNICIPALITY	11	8	0	0	3
Bajhang District	266	43	20	202	1
70201 SAIPAL RURAL MUNICIPALITY	1	0	1	0	0
70202 BUNGAL MUNICIPALITY	31	7	3	21	0
70203 SURMA RURAL MUNICIPALITY	12	2	5	5	0
70204 TALKOT RURAL MUNICIPALITY	27	1	1	25	0
70205 MASTA RURAL MUNICIPALITY	39	2	0	37	0
70206 JAYAPRITHBI MUNICIPALITY	44	13	6	25	0
70207 CHHABIS PATHIBHARA RURAL MUNICIPALITY	14	2	1	11	0
70208 DURGATHALI RURAL MUNICIPALITY	9	1	0	8	0
70209 KEDARSYUN RURAL MUNICIPALITY	26	2	3	21	0
70210 BITTHADCHIR RURAL MUNICIPALITY	21	5	0	15	1
70211 THALARA RURAL MUNICIPALITY	33	2	0	31	0
70212 KHAPTAD CHHANNA RURAL MUNICIPALITY	9	6	0	3	0
Darchula District	182	102	6	7	67
70301 BYAS RURAL MUNICIPALITY	1	1	0	0	0
70302 DUHUN RURAL MUNICIPALITY	3	2	0	0	1
70303 MAHAKALI MUNICIPALITY	127	78	5	1	43
70304 NAUGAD RURAL MUNICIPALITY	1	1	0	0	0
70305 APIHIMAL RURAL MUNICIPALITY	4	1	0	0	3
70306 MARMA RURAL MUNICIPALITY	3	1	0	0	2
70307 SHAILYASHIKHAR MUNICIPALITY	1	0	1	0	0
70308 MALIKARJUN RURAL MUNICIPALITY	26	6	0	5	15
70309 LEKAM RURAL MUNICIPALITY	16	12	0	1	3
Baitadi District	272	105	53	109	5
70401 DILASAINI RURAL MUNICIPALITY	11	0	0	10	1
70402 DOGADA KEDAR RURAL MUNICIPALITY	18	4	0	12	2
70403 PUCHAUNDI MUNICIPALITY	27	2	2	23	0
70404 SURNAYA RURAL MUNICIPALITY	34	25	5	4	0
70405 DASHARATHCHAND MUNICIPALITY	27	9	5	13	0
70406 PANCHESHWOR RURAL MUNICIPALITY	14	1	1	11	1
70407 SHIVANATH RURAL MUNICIPALITY	11	3	8	0	0
70408 MELAULI MUNICIPALITY	25	1	3	20	1
70409 PATAM MUNICIPALITY	78	43	19	16	0
70410 SIGAS RURAL MUNICIPALITY	27	17	10	0	0
Dadeldhura District	363	210	26	126	1
70501 NAWADURGA RURAL MUNICIPALITY	54	35	2	17	0
70502 AMARGADHI MUNICIPALITY	74	27	3	43	1
70503 AJAYAMERU RURAL MUNICIPALITY	33	27	6	0	0
70504 BHAGESHWOR RURAL MUNICIPALITY	7	7	0	0	0
70505 PARASHURAM MUNICIPALITY	79	47	14	18	0
70506 AALITAL RURAL MUNICIPALITY	60	41	0	19	0
70507 GANYAPDHURA RURAL MUNICIPALITY	56	26	1	29	0
Doti District	143	70	8	46	19
70601 PURBICHOUKI RURAL MUNICIPALITY	4	3	0	1	0
70602 SAYAL RURAL MUNICIPALITY	9	4	2	0	3
70603 AADARSHA RURAL MUNICIPALITY	21	0	1	20	0
70604 SHIKHAR MUNICIPALITY	27	15	0	0	12
70605 DIPAYAL SILGADHI MUNICIPALITY	13	10	2	0	1
70606 K.I. SINGH RURAL MUNICIPALITY	24	4	1	19	0
70607 BOGATAN FUDISAL RURAL MUNICIPALITY	11	6	0	5	0
70608 BADI KEDAR RURAL MUNICIPALITY	2	2	0	0	0
70609 JORAYAL RURAL MUNICIPALITY	32	26	2	1	3

1) NSIC stands for Nepal Standard Industrial Classification.

2) Registered establishments only.

3) Includes Lease/contract out.

4) Includes "Not reported", "Unknown" and so on.

Table 5-1 Number of Establishments by Section of Industrial Classification, Tenure of Business Place (Building) and Local Level.

District and Local Level	Section of NSIC <sup>1)</sup>				
	A				
	Agriculture, forestry and fishing <sup>2)</sup>				
	Tenure of Business Place (Building)				
	Total	Owned	Rented	Others <sup>3)</sup> (Lease+Others)	Not <sup>4)</sup> Applicable
Achham District	135	33	36	65	1
70701 PANCHDEBAL BINAYAK MUNICIPALITY	13	1	6	6	0
70702 RAMAROSHAN RURAL MUNICIPALITY	11	1	4	6	0
70703 MELLEKH RURAL MUNICIPALITY	8	0	0	8	0
70704 SANPHEBAGAR MUNICIPALITY	6	2	3	0	1
70705 CHAURPATI RURAL MUNICIPALITY	15	14	0	1	0
70706 MANGALSEN MUNICIPALITY	20	6	3	11	0
70707 BANNIGADHI JAYAGADH RURAL MUNICIPALITY	4	2	1	1	0
70708 KAMAL BAZAR MUNICIPALITY	5	0	0	5	0
70709 DHAKARI RURAL MUNICIPALITY	34	3	9	22	0
70710 TURMAKHAND RURAL MUNICIPALITY	19	4	10	5	0
Kailali West District	249	186	16	9	38
70801 MOHANYAL RURAL MUNICIPALITY	15	7	0	0	8
70802 CHURE RURAL MUNICIPALITY	17	10	1	0	6
70803 GODAWARI MUNICIPALITY	46	39	4	0	3
70804 GAURIGANGA MUNICIPALITY	6	4	1	1	0
70805 GHODAGHODI MUNICIPALITY	25	24	0	1	0
70806 BARDAGORIYA RURAL MUNICIPALITY	1	1	0	0	0
70807 LAMKI CHUHA MUNICIPALITY	12	11	1	0	0
70808 JANAKI RURAL MUNICIPALITY	17	12	1	2	2
70809 JOSHIPUR RURAL MUNICIPALITY	9	9	0	0	0
70810 TIKAPUR MUNICIPALITY	35	31	1	2	1
70811 BHAJANI MUNICIPALITY	5	5	0	0	0
70812 KAILARI RURAL MUNICIPALITY	34	15	2	1	16
70813 DHANGADHI SUB-METROPOLITAN CITY	27	18	5	2	2
Kanchanpur District	127	108	10	6	3
70901 KRISHNAPUR MUNICIPALITY	4	4	0	0	0
70902 SHUKLAPHANTA MUNICIPALITY	25	16	3	4	2
70903 BEDKOT MUNICIPALITY	23	22	0	1	0
70904 BHIMDATTA MUNICIPALITY	50	42	6	1	1
70905 MAHAKALI MUNICIPALITY	12	12	0	0	0
70906 LALJHADI RURAL MUNICIPALITY	6	6	0	0	0
70907 PUNARBAS MUNICIPALITY	2	2	0	0	0
70908 BELOURI MUNICIPALITY	5	4	1	0	0
70909 BELDANDI RURAL MUNICIPALITY	0	0	0	0	0

1) NSIC stands for Nepal Standard Industrial Classification.

2) Registered establishments only.

3) Includes Lease/contract out.

4) Includes "Not reported ", "Unknown" and so on.

Table 5-1 Number of Establishments by Section of Industrial Classification, Tenure of Business Place (Building) and Local Level.

District and Local Level	Section of NSIC <sup>1)</sup>				
	C				
	Manufacturing				
	Tenure of Business Place (Building)				
	Total	Owned	Rented	Others <sup>2)</sup> (Lease+Others)	Not <sup>2)</sup> Applicable
Sudurpashchim Province					
Total	7,743	4,711	2,912	72	48
Sub-Metropolitan City	650	188	449	9	4
Municipality	4,358	2,306	1,978	42	32
Rural Municipality	2,735	2,217	485	21	12
701 Bajura					
Total	727	677	50	0	0
Municipality	387	342	45	0	0
Rural Municipality	340	335	5	0	0
702 Bajhang					
Total	1,113	952	157	2	2
Municipality	262	176	84	1	1
Rural Municipality	851	776	73	1	1
703 Darchula					
Total	519	378	122	10	9
Municipality	253	153	97	1	2
Rural Municipality	266	225	25	9	7
704 Baitadi					
Total	369	223	142	4	0
Municipality	238	126	108	4	0
Rural Municipality	131	97	34	0	0
705 Dadeldhura					
Total	710	519	186	4	1
Municipality	331	213	117	0	1
Rural Municipality	379	306	69	4	0

1) NSIC stands for Nepal Standard Industrial Classification.

2) Includes Lease/contract out.

3) Includes "Not reported ", "Unknown" and so on.

Table 5-1 Number of Establishments by Section of Industrial Classification, Tenure of Business Place (Building) and Local Level.

District and Local Level	Section of NSIC <sup>1)</sup>				
	C				
	Manufacturing				
	Tenure of Business Place (Building)				
	Total	Owned	Rented	Others <sup>2)</sup> (Lease+Others)	Not <sup>2)</sup> Applicable
<b>706 Doti</b>					
Total	324	171	147	4	2
Municipality	168	70	96	2	0
Rural Municipality	156	101	51	2	2
<b>707 Achham</b>					
Total	333	181	150	2	0
Municipality	207	98	107	2	0
Rural Municipality	126	83	43	0	0
<b>708 Kailali</b>					
Total	2,308	934	1,327	27	20
Sub-Metropolitan City	650	188	449	9	4
Municipality	1,294	520	744	14	16
Rural Municipality	364	226	134	4	0
<b>709 Kanchanpur</b>					
Total	1,340	676	631	19	14
Municipality	1,218	608	580	18	12
Rural Municipality	122	68	51	1	2

1) NSIC stands for Nepal Standard Industrial Classification.

2) Includes Lease/contract out.

3) Includes "Not reported ", "Unknown" and so on.

Table 5-1 Number of Establishments by Section of Industrial Classification, Tenure of Business Place (Building) and Local Level.

District and Local Level	Section of NSIC <sup>1)</sup>				
	C				
	Manufacturing				
	Tenure of Business Place (Building)				
	Total	Owned	Rented	Others <sup>2)</sup> (Lease+Others)	Not <sup>2)</sup> Applicable
Bajura District	727	677	50	0	0
70101 HIMALI RURAL MUNICIPALITY	43	41	2	0	0
70102 GAUMUL RURAL MUNICIPALITY	70	70	0	0	0
70103 BUDHINANDA MUNICIPALITY	129	118	11	0	0
70104 SWAMIKARTIK KHAPAR RURAL MUNICIPALITY	28	28	0	0	0
70105 JAGANNATH RURAL MUNICIPALITY	94	91	3	0	0
70106 BADIMALIKA MUNICIPALITY	133	114	19	0	0
70107 KHAPTAD CHHEDEDAHA RURAL MUNICIPALITY	105	105	0	0	0
70108 BUDHIGANGA MUNICIPALITY	48	34	14	0	0
70109 TRIBENI MUNICIPALITY	77	76	1	0	0
Bajhang District	1,113	952	157	2	2
70201 SAIPAL RURAL MUNICIPALITY	1	1	0	0	0
70202 BUNGAL MUNICIPALITY	94	75	18	1	0
70203 SURMA RURAL MUNICIPALITY	36	28	8	0	0
70204 TALKOT RURAL MUNICIPALITY	99	94	5	0	0
70205 MASTA RURAL MUNICIPALITY	97	97	0	0	0
70206 JAYAPRITHBI MUNICIPALITY	168	101	66	0	1
70207 CHHABIS PATHIBHARA RURAL MUNICIPALITY	104	98	6	0	0
70208 DURGATHALI RURAL MUNICIPALITY	111	102	9	0	0
70209 KEDARSYUN RURAL MUNICIPALITY	91	77	14	0	0
70210 BITTHADCHIR RURAL MUNICIPALITY	100	87	12	1	0
70211 THALARA RURAL MUNICIPALITY	105	97	8	0	0
70212 KHAPTAD CHHANNA RURAL MUNICIPALITY	107	95	11	0	1
Darchula District	519	378	122	10	9
70301 BYAS RURAL MUNICIPALITY	46	46	0	0	0
70302 DUHUN RURAL MUNICIPALITY	15	13	0	1	1
70303 MAHAKALI MUNICIPALITY	157	82	73	0	2
70304 NAUGAD RURAL MUNICIPALITY	20	18	2	0	0
70305 APIHIMAL RURAL MUNICIPALITY	17	14	3	0	0
70306 MARMA RURAL MUNICIPALITY	26	16	10	0	0
70307 SHAILYASHIKHAR MUNICIPALITY	96	71	24	1	0
70308 MALIKARJUN RURAL MUNICIPALITY	97	79	6	7	5
70309 LEKAM RURAL MUNICIPALITY	45	39	4	1	1
Baitadi District	369	223	142	4	0
70401 DILASAINI RURAL MUNICIPALITY	33	24	9	0	0
70402 DOGADA KEDAR RURAL MUNICIPALITY	32	20	12	0	0
70403 PUCHAUNDI MUNICIPALITY	34	19	14	1	0
70404 SURNAYA RURAL MUNICIPALITY	17	16	1	0	0
70405 DASHARATHCHAND MUNICIPALITY	100	52	48	0	0
70406 PANCHESHWOR RURAL MUNICIPALITY	29	23	6	0	0
70407 SHIVANATH RURAL MUNICIPALITY	8	4	4	0	0
70408 MELAULI MUNICIPALITY	24	15	9	0	0
70409 PATAM MUNICIPALITY	80	40	37	3	0
70410 SIGAS RURAL MUNICIPALITY	12	10	2	0	0
Dadeldhura District	710	519	186	4	1
70501 NAWADURGA RURAL MUNICIPALITY	42	36	6	0	0
70502 AMARGADHI MUNICIPALITY	156	82	74	0	0
70503 AJAYAMERU RURAL MUNICIPALITY	73	52	21	0	0
70504 BHAGESHWOR RURAL MUNICIPALITY	136	119	15	2	0
70505 PARASHURAM MUNICIPALITY	175	131	43	0	1
70506 AALITAL RURAL MUNICIPALITY	89	73	14	2	0
70507 GANYAPDHURA RURAL MUNICIPALITY	39	26	13	0	0
Doti District	324	171	147	4	2
70601 PURBICHOUKI RURAL MUNICIPALITY	24	12	11	1	0
70602 SAYAL RURAL MUNICIPALITY	10	7	3	0	0
70603 AADARSHA RURAL MUNICIPALITY	21	18	3	0	0
70604 SHIKHAR MUNICIPALITY	52	27	23	2	0
70605 DIPAYAL SILGADHI MUNICIPALITY	116	43	73	0	0
70606 K.I. SINGH RURAL MUNICIPALITY	29	22	7	0	0
70607 BOGATAN FUDISAL RURAL MUNICIPALITY	12	10	2	0	0
70608 BADI KEDAR RURAL MUNICIPALITY	23	15	6	0	2
70609 JORAYAL RURAL MUNICIPALITY	37	17	19	1	0

1) NSIC stands for Nepal Standard Industrial Classification.

2) Includes Lease/contract out.

3) Includes "Not reported ", "Unknown" and so on.

Table 5-1 Number of Establishments by Section of Industrial Classification, Tenure of Business Place (Building) and Local Level.

District and Local Level	Section of NSIC <sup>1)</sup>				
	C				
	Manufacturing				
	Tenure of Business Place (Building)				
	Total	Owned	Rented	Others <sup>2)</sup> (Lease+Others)	Not <sup>2)</sup> Applicable
Achham District	333	181	150	2	0
70701 PANCHDEBAL BINAYAK MUNICIPALITY	34	21	13	0	0
70702 RAMAROSHAN RURAL MUNICIPALITY	31	21	10	0	0
70703 MELLEKH RURAL MUNICIPALITY	23	16	7	0	0
70704 SANPHEBAGAR MUNICIPALITY	103	48	55	0	0
70705 CHAURPATI RURAL MUNICIPALITY	33	22	11	0	0
70706 MANGALSEN MUNICIPALITY	54	22	30	2	0
70707 BANNIGADHI JAYAGADH RURAL MUNICIPALITY	17	6	11	0	0
70708 KAMAL BAZAR MUNICIPALITY	16	7	9	0	0
70709 DHAKARI RURAL MUNICIPALITY	13	10	3	0	0
70710 TURMAKHAND RURAL MUNICIPALITY	9	8	1	0	0
Kailali West District	2,308	934	1,327	27	20
70801 MOHANYAL RURAL MUNICIPALITY	20	18	2	0	0
70802 CHURE RURAL MUNICIPALITY	31	22	9	0	0
70803 GODAWARI MUNICIPALITY	305	105	191	4	5
70804 GAURIGANGA MUNICIPALITY	168	68	96	4	0
70805 GHODAGHODI MUNICIPALITY	144	62	82	0	0
70806 BARDAGORIYA RURAL MUNICIPALITY	55	19	36	0	0
70807 LAMKI CHUHA MUNICIPALITY	213	92	121	0	0
70808 JANAKI RURAL MUNICIPALITY	96	67	29	0	0
70809 JOSHIPUR RURAL MUNICIPALITY	75	43	30	2	0
70810 TIKAPUR MUNICIPALITY	391	151	223	6	11
70811 BHAJANI MUNICIPALITY	73	42	31	0	0
70812 KAILARI RURAL MUNICIPALITY	87	57	28	2	0
70813 DHANGADHI SUB-METROPOLITIAN CITY	650	188	449	9	4
Kanchanpur District	1,340	676	631	19	14
70901 KRISHNAPUR MUNICIPALITY	98	45	52	1	0
70902 SHUKLAPHANTA MUNICIPALITY	140	81	53	2	4
70903 BEDKOT MUNICIPALITY	131	69	61	1	0
70904 BHIMDATTA MUNICIPALITY	481	208	259	6	8
70905 MAHAKALI MUNICIPALITY	103	61	36	6	0
70906 LALJHADI RURAL MUNICIPALITY	70	43	24	1	2
70907 PUNARBAS MUNICIPALITY	126	57	67	2	0
70908 BELOURI MUNICIPALITY	139	87	52	0	0
70909 BELDANDI RURAL MUNICIPALITY	52	25	27	0	0

1) NSIC stands for Nepal Standard Industrial Classification.

2) Includes Lease/contract out.

3) Includes "Not reported ", "Unknown" and so on.



Table 5-1 Number of Establishments by Section of Industrial Classification, Tenure of Business Place (Building) and Local Level.

District and Local Level	Section of NSIC <sup>1)</sup>				
	B+D+E+F				
	Mining, Electricity, Gas, Water supply & Construction				
	Tenure of Business Place (Building)				
	Total	Owned	Rented	Others <sup>2)</sup> (Lease+Others)	Not <sup>2)</sup> Applicable
Sudurpashchim Province					
Total	544	273	106	37	128
Sub-Metropolitan City	25	15	10	0	0
Municipality	344	131	72	19	122
Rural Municipality	175	127	24	18	6
701 Bajura					
Total	24	23	1	0	0
Municipality	4	3	1	0	0
Rural Municipality	20	20	0	0	0
702 Bajhang					
Total	73	50	7	16	0
Municipality	14	8	3	3	0
Rural Municipality	59	42	4	13	0
703 Darchula					
Total	39	33	3	0	3
Municipality	12	11	1	0	0
Rural Municipality	27	22	2	0	3
704 Baitadi					
Total	15	12	3	0	0
Municipality	12	9	3	0	0
Rural Municipality	3	3	0	0	0
705 Dadeldhura					
Total	43	21	10	12	0
Municipality	37	17	9	11	0
Rural Municipality	6	4	1	1	0

1) NSIC stands for Nepal Standard Industrial Classification.

2) Includes Lease/contract out.

3) Includes "Not reported ", "Unknown" and so on.

Table 5-1 Number of Establishments by Section of Industrial Classification, Tenure of Business Place (Building) and Local Level.

District and Local Level	Section of NSIC <sup>1)</sup>				
	B+D+E+F				
	Mining, Electricity, Gas, Water supply & Construction				
	Tenure of Business Place (Building)				
	Total	Owned	Rented	Others <sup>2)</sup> (Lease+Others)	Not <sup>2)</sup> Applicable
<b>706 Doti</b>					
Total	84	58	7	1	18
Municipality	56	37	3	0	16
Rural Municipality	28	21	4	1	2
<b>707 Achham</b>					
Total	30	12	13	4	1
Municipality	19	10	7	1	1
Rural Municipality	11	2	6	3	0
<b>708 Kailali</b>					
Total	84	39	41	3	1
Sub-Metropolitan City	25	15	10	0	0
Municipality	41	12	26	3	0
Rural Municipality	18	12	5	0	1
<b>709 Kanchanpur</b>					
Total	152	25	21	1	105
Municipality	149	24	19	1	105
Rural Municipality	3	1	2	0	0

1) NSIC stands for Nepal Standard Industrial Classification.

2) Includes Lease/contract out.

3) Includes "Not reported ", "Unknown" and so on.

Table 5-1 Number of Establishments by Section of Industrial Classification, Tenure of Business Place (Building) and Local Level.

District and Local Level	Section of NSIC <sup>1)</sup>				
	B+D+E+F				
	Mining, Electricity, Gas, Water supply & Construction				
	Tenure of Business Place (Building)				
	Total	Owned	Rented	Others <sup>2)</sup> (Lease+Others)	Not <sup>2)</sup> Applicable
Bajura District	24	23	1	0	0
70101 HIMALI RURAL MUNICIPALITY	1	1	0	0	0
70102 GAUMUL RURAL MUNICIPALITY	12	12	0	0	0
70103 BUDHINANDA MUNICIPALITY	0	0	0	0	0
70104 SWAMIKARTIK KHAPAR RURAL MUNICIPALITY	0	0	0	0	0
70105 JAGANNATH RURAL MUNICIPALITY	1	1	0	0	0
70106 BADIMALIKA MUNICIPALITY	2	1	1	0	0
70107 KHAPTAD CHHEDEDAHA RURAL MUNICIPALITY	6	6	0	0	0
70108 BUDHIGANGA MUNICIPALITY	2	2	0	0	0
70109 TRIBENI MUNICIPALITY	0	0	0	0	0
Bajhang District	73	50	7	16	0
70201 SAIPAL RURAL MUNICIPALITY	0	0	0	0	0
70202 BUNGAL MUNICIPALITY	4	4	0	0	0
70203 SURMA RURAL MUNICIPALITY	4	4	0	0	0
70204 TALKOT RURAL MUNICIPALITY	5	5	0	0	0
70205 MASTA RURAL MUNICIPALITY	6	1	1	4	0
70206 JAYAPRITHBI MUNICIPALITY	10	4	3	3	0
70207 CHHABIS PATHIBHARA RURAL MUNICIPALITY	13	10	2	1	0
70208 DURGATHALI RURAL MUNICIPALITY	11	4	0	7	0
70209 KEDARSYUN RURAL MUNICIPALITY	3	2	0	1	0
70210 BITTHADCHIR RURAL MUNICIPALITY	2	2	0	0	0
70211 THALARA RURAL MUNICIPALITY	5	4	1	0	0
70212 KHAPTAD CHHANNA RURAL MUNICIPALITY	10	10	0	0	0
Darchula District	39	33	3	0	3
70301 BYAS RURAL MUNICIPALITY	5	5	0	0	0
70302 DUHUN RURAL MUNICIPALITY	3	2	0	0	1
70303 MAHAKALI MUNICIPALITY	6	5	1	0	0
70304 NAUGAD RURAL MUNICIPALITY	1	1	0	0	0
70305 APIHIMAL RURAL MUNICIPALITY	5	5	0	0	0
70306 MARMA RURAL MUNICIPALITY	4	4	0	0	0
70307 SHAILYASHIKHAR MUNICIPALITY	6	6	0	0	0
70308 MALIKARJUN RURAL MUNICIPALITY	5	4	1	0	0
70309 LEKAM RURAL MUNICIPALITY	4	1	1	0	2
Baitadi District	15	12	3	0	0
70401 DILASAINI RURAL MUNICIPALITY	0	0	0	0	0
70402 DOGADA KEDAR RURAL MUNICIPALITY	1	1	0	0	0
70403 PUCHAUNDI MUNICIPALITY	4	4	0	0	0
70404 SURNAYA RURAL MUNICIPALITY	2	2	0	0	0
70405 DASHARATHCHAND MUNICIPALITY	6	4	2	0	0
70406 PANCHESHWOR RURAL MUNICIPALITY	0	0	0	0	0
70407 SHIVANATH RURAL MUNICIPALITY	0	0	0	0	0
70408 MELAULI MUNICIPALITY	1	0	1	0	0
70409 PATAM MUNICIPALITY	1	1	0	0	0
70410 SIGAS RURAL MUNICIPALITY	0	0	0	0	0
Dadeldhura District	43	21	10	12	0
70501 NAWADURGA RURAL MUNICIPALITY	1	0	1	0	0
70502 AMARGADHI MUNICIPALITY	7	5	2	0	0
70503 AJAYAMERU RURAL MUNICIPALITY	0	0	0	0	0
70504 BHAGESHWOR RURAL MUNICIPALITY	2	1	0	1	0
70505 PARASHURAM MUNICIPALITY	30	12	7	11	0
70506 AALITAL RURAL MUNICIPALITY	2	2	0	0	0
70507 GANYAPDHURA RURAL MUNICIPALITY	1	1	0	0	0
Doti District	84	58	7	1	18
70601 PURBICHOUKI RURAL MUNICIPALITY	8	8	0	0	0
70602 SAYAL RURAL MUNICIPALITY	2	0	2	0	0
70603 AADARSHA RURAL MUNICIPALITY	3	2	0	0	1
70604 SHIKHAR MUNICIPALITY	2	1	0	0	1
70605 DIPAYAL SILGADHI MUNICIPALITY	54	36	3	0	15
70606 K.I. SINGH RURAL MUNICIPALITY	2	2	0	0	0
70607 BOGATAN FUDISAL RURAL MUNICIPALITY	5	2	2	1	0
70608 BADI KEDAR RURAL MUNICIPALITY	1	0	0	0	1
70609 JORAYAL RURAL MUNICIPALITY	7	7	0	0	0

1) NSIC stands for Nepal Standard Industrial Classification.

2) Includes Lease/contract out.

3) Includes "Not reported ", "Unknown" and so on.

Table 5-1 Number of Establishments by Section of Industrial Classification, Tenure of Business Place (Building) and Local Level.

District and Local Level	Section of NSIC <sup>1)</sup>				
	B+D+E+F				
	Mining, Electricity, Gas, Water supply & Construction				
	Tenure of Business Place (Building)				
	Total	Owned	Rented	Others <sup>2)</sup> (Lease+Others)	Not <sup>2)</sup> Applicable
Achham District	30	12	13	4	1
70701 PANCHDEBAL BINAYAK MUNICIPALITY	8	7	0	1	0
70702 RAMAROSHAN RURAL MUNICIPALITY	6	1	2	3	0
70703 MELLEKH RURAL MUNICIPALITY	3	1	2	0	0
70704 SANPHEBAGAR MUNICIPALITY	6	2	3	0	1
70705 CHAURPATI RURAL MUNICIPALITY	2	0	2	0	0
70706 MANGALSEN MUNICIPALITY	3	0	3	0	0
70707 BANNIGADHI JAYAGADH RURAL MUNICIPALITY	0	0	0	0	0
70708 KAMAL BAZAR MUNICIPALITY	2	1	1	0	0
70709 DHAKARI RURAL MUNICIPALITY	0	0	0	0	0
70710 TURMAKHAND RURAL MUNICIPALITY	0	0	0	0	0
Kailali West District	84	39	41	3	1
70801 MOHANYAL RURAL MUNICIPALITY	0	0	0	0	0
70802 CHURE RURAL MUNICIPALITY	1	0	0	0	1
70803 GODAWARI MUNICIPALITY	9	1	8	0	0
70804 GAURIGANGA MUNICIPALITY	3	1	2	0	0
70805 GHODAGHODI MUNICIPALITY	7	1	6	0	0
70806 BARDAGORIYA RURAL MUNICIPALITY	2	1	1	0	0
70807 LAMKI CHUHA MUNICIPALITY	15	6	6	3	0
70808 JANAKI RURAL MUNICIPALITY	13	9	4	0	0
70809 JOSHIPUR RURAL MUNICIPALITY	2	2	0	0	0
70810 TIKAPUR MUNICIPALITY	6	3	3	0	0
70811 BHAJANI MUNICIPALITY	1	0	1	0	0
70812 KAILARI RURAL MUNICIPALITY	0	0	0	0	0
70813 DHANGADHI SUB-METROPOLITIAN CITY	25	15	10	0	0
Kanchanpur District	152	25	21	1	105
70901 KRISHNAPUR MUNICIPALITY	0	0	0	0	0
70902 SHUKLAPHANTA MUNICIPALITY	4	2	2	0	0
70903 BEDKOT MUNICIPALITY	16	8	2	1	5
70904 BHIMDATTA MUNICIPALITY	122	12	10	0	100
70905 MAHAKALI MUNICIPALITY	3	1	2	0	0
70906 LALJHADI RURAL MUNICIPALITY	3	1	2	0	0
70907 PUNARBAS MUNICIPALITY	0	0	0	0	0
70908 BELOURI MUNICIPALITY	4	1	3	0	0
70909 BELDANDI RURAL MUNICIPALITY	0	0	0	0	0

1) NSIC stands for Nepal Standard Industrial Classification.

2) Includes Lease/contract out.

3) Includes "Not reported ", "Unknown" and so on.

Table 5-1 Number of Establishments by Section of Industrial Classification, Tenure of Business Place (Building) and Local Level.

District and Local Level	Section of NSIC <sup>1)</sup>				
	G				
	Wholesale and Retail Trade				
	Tenure of Business Place (Building)				
	Total	Owned	Rented	Others <sup>2)</sup> (Lease+Others)	Not <sup>2)</sup> Applicable
Sudurpashchim Province					
Total	33,398	20,985	11,242	395	776
Sub-Metropolitan City	3,579	1,355	2,086	24	114
Municipality	19,914	11,655	7,335	281	643
Rural Municipality	9,905	7,975	1,821	90	19
701 Bajura					
Total	1,898	1,575	322	1	0
Municipality	1,181	918	263	0	0
Rural Municipality	717	657	59	1	0
702 Bajhang					
Total	2,899	2,413	469	15	2
Municipality	950	682	265	3	0
Rural Municipality	1,949	1,731	204	12	2
703 Darchula					
Total	1,589	1,246	324	6	13
Municipality	790	532	248	2	8
Rural Municipality	799	714	76	4	5
704 Baitadi					
Total	2,049	1,544	484	19	2
Municipality	1,283	871	391	19	2
Rural Municipality	766	673	93	0	0
705 Dadeldhura					
Total	1,804	1,289	505	4	6
Municipality	1,044	683	354	1	6
Rural Municipality	760	606	151	3	0

1) NSIC stands for Nepal Standard Industrial Classification.

2) Includes Lease/contract out.

3) Includes "Not reported ", "Unknown" and so on.

Table 5-1 Number of Establishments by Section of Industrial Classification, Tenure of Business Place (Building) and Local Level.

District and Local Level	Section of NSIC <sup>1)</sup>				
	G				
	Wholesale and Retail Trade				
	Tenure of Business Place (Building)				
	Total	Owned	Rented	Others <sup>2)</sup> (Lease+Others)	Not <sup>2)</sup> Applicable
<b>706 Doti</b>					
Total	1,856	1,407	431	13	5
Municipality	834	536	292	3	3
Rural Municipality	1,022	871	139	10	2
<b>707 Achham</b>					
Total	2,283	1,710	567	6	0
Municipality	1,182	829	349	4	0
Rural Municipality	1,101	881	218	2	0
<b>708 Kailali</b>					
Total	12,440	6,153	5,612	221	454
Sub-Metropolitan City	3,579	1,355	2,086	24	114
Municipality	6,611	3,339	2,800	140	332
Rural Municipality	2,250	1,459	726	57	8
<b>709 Kanchanpur</b>					
Total	6,580	3,648	2,528	110	294
Municipality	6,039	3,265	2,373	109	292
Rural Municipality	541	383	155	1	2

1) NSIC stands for Nepal Standard Industrial Classification.

2) Includes Lease/contract out.

3) Includes "Not reported", "Unknown" and so on.

Table 5-1 Number of Establishments by Section of Industrial Classification, Tenure of Business Place (Building) and Local Level.

District and Local Level	Section of NSIC <sup>1)</sup>				
	G				
	Wholesale and Retail Trade				
	Tenure of Business Place (Building)				
	Total	Owned	Rented	Others <sup>2)</sup> (Lease+Others)	Not <sup>2)</sup> Applicable
Bajura District	1,898	1,575	322	1	0
70101 HIMALI RURAL MUNICIPALITY	110	96	14	0	0
70102 GAUMUL RURAL MUNICIPALITY	104	97	7	0	0
70103 BUDHINANDA MUNICIPALITY	322	209	113	0	0
70104 SWAMIKARTIK KHAPAR RURAL MUNICIPALITY	111	108	3	0	0
70105 JAGANNATH RURAL MUNICIPALITY	145	114	30	1	0
70106 BADIMALIKA MUNICIPALITY	370	250	120	0	0
70107 KHAPTAD CHHEDEDAHA RURAL MUNICIPALITY	247	242	5	0	0
70108 BUDHIGANGA MUNICIPALITY	281	256	25	0	0
70109 TRIBENI MUNICIPALITY	208	203	5	0	0
Bajhang District	2,899	2,413	469	15	2
70201 SAIPAL RURAL MUNICIPALITY	30	30	0	0	0
70202 BUNGAL MUNICIPALITY	378	331	45	2	0
70203 SURMA RURAL MUNICIPALITY	154	141	13	0	0
70204 TALKOT RURAL MUNICIPALITY	198	160	36	2	0
70205 MASTA RURAL MUNICIPALITY	252	237	14	1	0
70206 JAYAPRITHBI MUNICIPALITY	572	351	220	1	0
70207 CHHABIS PATHIBHARA RURAL MUNICIPALITY	228	206	20	1	1
70208 DURGATHALI RURAL MUNICIPALITY	178	167	11	0	0
70209 KEDARSYUN RURAL MUNICIPALITY	333	284	48	0	1
70210 BITTHADCHIR RURAL MUNICIPALITY	216	191	25	0	0
70211 THALARA RURAL MUNICIPALITY	151	127	20	4	0
70212 KHAPTAD CHHANNA RURAL MUNICIPALITY	209	188	17	4	0
Darchula District	1,589	1,246	324	6	13
70301 BYAS RURAL MUNICIPALITY	99	92	7	0	0
70302 DUHUN RURAL MUNICIPALITY	102	86	14	0	2
70303 MAHAKALI MUNICIPALITY	527	328	191	0	8
70304 NAUGAD RURAL MUNICIPALITY	146	139	7	0	0
70305 APIHIMAL RURAL MUNICIPALITY	61	54	6	0	1
70306 MARMA RURAL MUNICIPALITY	128	109	19	0	0
70307 SHAILYASHIKHAR MUNICIPALITY	263	204	57	2	0
70308 MALIKARJUN RURAL MUNICIPALITY	157	132	20	3	2
70309 LEKAM RURAL MUNICIPALITY	106	102	3	1	0
Baitadi District	2,049	1,544	484	19	2
70401 DILASAINI RURAL MUNICIPALITY	167	142	25	0	0
70402 DOGADA KEDAR RURAL MUNICIPALITY	206	167	39	0	0
70403 PUCHAUNDI MUNICIPALITY	360	268	74	18	0
70404 SURNAYA RURAL MUNICIPALITY	170	165	5	0	0
70405 DASHARATHCHAND MUNICIPALITY	449	266	181	1	1
70406 PANCHESHWOR RURAL MUNICIPALITY	92	83	9	0	0
70407 SHIVANATH RURAL MUNICIPALITY	65	56	9	0	0
70408 MELAULI MUNICIPALITY	152	117	34	0	1
70409 PATAM MUNICIPALITY	322	220	102	0	0
70410 SIGAS RURAL MUNICIPALITY	66	60	6	0	0
Dadeldhura District	1,804	1,289	505	4	6
70501 NAWADURGA RURAL MUNICIPALITY	192	168	24	0	0
70502 AMARGADHI MUNICIPALITY	608	323	280	0	5
70503 AJAYAMERU RURAL MUNICIPALITY	141	106	35	0	0
70504 BHAGESHWOR RURAL MUNICIPALITY	146	115	29	2	0
70505 PARASHURAM MUNICIPALITY	436	360	74	1	1
70506 AALITAL RURAL MUNICIPALITY	126	100	25	1	0
70507 GANYAPDHURA RURAL MUNICIPALITY	155	117	38	0	0
Doti District	1,856	1,407	431	13	5
70601 PURBICHOUKI RURAL MUNICIPALITY	122	99	17	6	0
70602 SAYAL RURAL MUNICIPALITY	119	108	11	0	0
70603 AADARSHA RURAL MUNICIPALITY	196	185	11	0	0
70604 SHIKHAR MUNICIPALITY	294	232	57	3	2
70605 DIPAYAL SILGADHI MUNICIPALITY	540	304	235	0	1
70606 K.I. SINGH RURAL MUNICIPALITY	138	118	20	0	0
70607 BOGATAN FUDISAL RURAL MUNICIPALITY	115	105	8	2	0
70608 BADI KEDAR RURAL MUNICIPALITY	128	109	18	1	0
70609 JORAYAL RURAL MUNICIPALITY	204	147	54	1	2

1) NSIC stands for Nepal Standard Industrial Classification.

2) Includes Lease/contract out.

3) Includes "Not reported ", "Unknown" and so on.

Table 5-1 Number of Establishments by Section of Industrial Classification, Tenure of Business Place (Building) and Local Level.

District and Local Level	Section of NSIC <sup>1)</sup>				
	G				
	Wholesale and Retail Trade				
	Tenure of Business Place (Building)				
	Total	Owned	Rented	Others <sup>2)</sup> (Lease+Others)	Not <sup>2)</sup> Applicable
Achham District	2,283	1,710	567	6	0
70701 PANCHDEBAL BINAYAK MUNICIPALITY	156	115	41	0	0
70702 RAMAROSHAN RURAL MUNICIPALITY	226	189	36	1	0
70703 MELLEKH RURAL MUNICIPALITY	151	130	21	0	0
70704 SANPHEBAGAR MUNICIPALITY	569	407	158	4	0
70705 CHAURPATI RURAL MUNICIPALITY	206	180	26	0	0
70706 MANGALSEN MUNICIPALITY	299	188	111	0	0
70707 BANNIGADHI JAYAGADH RURAL MUNICIPALITY	137	98	38	1	0
70708 KAMAL BAZAR MUNICIPALITY	158	119	39	0	0
70709 DHAKARI RURAL MUNICIPALITY	222	163	59	0	0
70710 TURMAKHAND RURAL MUNICIPALITY	159	121	38	0	0
Kailali West District	12,440	6,153	5,612	221	454
70801 MOHANYAL RURAL MUNICIPALITY	169	158	9	1	1
70802 CHURE RURAL MUNICIPALITY	176	150	26	0	0
70803 GODAWARI MUNICIPALITY	1,539	708	761	23	47
70804 GAURIGANGA MUNICIPALITY	762	407	338	17	0
70805 GHODAGHODI MUNICIPALITY	906	493	386	0	27
70806 BARDAGORIYA RURAL MUNICIPALITY	370	230	133	7	0
70807 LAMKI CHUHA MUNICIPALITY	1,217	678	523	0	16
70808 JANAKI RURAL MUNICIPALITY	495	332	160	0	3
70809 JOSHIPUR RURAL MUNICIPALITY	510	283	209	18	0
70810 TIKAPUR MUNICIPALITY	1,734	754	648	100	232
70811 BHAJANI MUNICIPALITY	453	299	144	0	10
70812 KAILARI RURAL MUNICIPALITY	530	306	189	31	4
70813 DHANGADHI SUB-METROPOLITAN CITY	3,579	1,355	2,086	24	114
Kanchanpur District	6,580	3,648	2,528	110	294
70901 KRISHNAPUR MUNICIPALITY	426	209	202	10	5
70902 SHUKLAPHANTA MUNICIPALITY	599	349	208	5	37
70903 BEDKOT MUNICIPALITY	608	362	237	0	9
70904 BHIMDATTA MUNICIPALITY	2,534	1,158	1,142	38	196
70905 MAHAKALI MUNICIPALITY	474	298	96	46	34
70906 LALJHADI RURAL MUNICIPALITY	284	190	92	1	1
70907 PUNARBAS MUNICIPALITY	800	531	251	9	9
70908 BELOURI MUNICIPALITY	598	358	237	1	2
70909 BELDANDI RURAL MUNICIPALITY	257	193	63	0	1

1) NSIC stands for Nepal Standard Industrial Classification.

2) Includes Lease/contract out.

3) Includes "Not reported ", "Unknown" and so on.



Table 5-1 Number of Establishments by Section of Industrial Classification, Tenure of Business Place (Building) and Local Level.

District and Local Level	Section of NSIC <sup>1)</sup>				
	H+J				
	Transportation and Storage, Information and Communication				
	Tenure of Business Place (Building)				
	Total	Owned	Rented	Others <sup>2)</sup> (Lease+Others)	Not <sup>2)</sup> Applicable
<b>Sudurpashchim Province</b>					
Total	383	142	208	23	10
Sub-Metropolitan City	34	11	20	3	0
Municipality	231	83	137	8	3
Rural Municipality	118	48	51	12	7
<b>701 Bajura</b>					
Total	20	10	9	1	0
Municipality	12	7	5	0	0
Rural Municipality	8	3	4	1	0
<b>702 Bajhang</b>					
Total	32	11	15	6	0
Municipality	13	6	6	1	0
Rural Municipality	19	5	9	5	0
<b>703 Darchula</b>					
Total	55	25	20	2	8
Municipality	24	8	12	1	3
Rural Municipality	31	17	8	1	5
<b>704 Baitadi</b>					
Total	36	13	19	3	1
Municipality	23	10	11	2	0
Rural Municipality	13	3	8	1	1
<b>705 Dadeldhura</b>					
Total	35	13	18	4	0
Municipality	24	6	15	3	0
Rural Municipality	11	7	3	1	0

1) NSIC stands for Nepal Standard Industrial Classification.

2) Includes Lease/contract out.

3) Includes "Not reported ", "Unknown" and so on.

Table 5-1 Number of Establishments by Section of Industrial Classification, Tenure of Business Place (Building) and Local Level.

District and Local Level	Section of NSIC <sup>1)</sup>				
	H+J				
	Transportation and Storage, Information and Communication				
	Tenure of Business Place (Building)				
	Total	Owned	Rented	Others <sup>2)</sup> (Lease+Others)	Not <sup>2)</sup> Applicable
<b>706 Doti</b>					
Total	29	10	16	3	0
Municipality	18	8	10	0	0
Rural Municipality	11	2	6	3	0
<b>707 Achham</b>					
Total	41	15	25	1	0
Municipality	25	10	14	1	0
Rural Municipality	16	5	11	0	0
<b>708 Kailali</b>					
Total	84	29	51	3	1
Sub-Metropolitan City	34	11	20	3	0
Municipality	41	12	29	0	0
Rural Municipality	9	6	2	0	1
<b>709 Kanchanpur</b>					
Total	51	16	35	0	0
Municipality	51	16	35	0	0
Rural Municipality	0	0	0	0	0

1) NSIC stands for Nepal Standard Industrial Classification.

2) Includes Lease/contract out.

3) Includes "Not reported ", "Unknown" and so on.

Table 5-1 Number of Establishments by Section of Industrial Classification, Tenure of Business Place (Building) and Local Level.

District and Local Level	Section of NSIC <sup>1)</sup>				
	H+J				
	Transportation and Storage, Information and Communication				
	Tenure of Business Place (Building)				
	Total	Owned	Rented	Others <sup>2)</sup> (Lease+Others)	Not <sup>2)</sup> Applicable
Bajura District	20	10	9	1	0
70101 HIMALI RURAL MUNICIPALITY	1	0	1	0	0
70102 GAUMUL RURAL MUNICIPALITY	1	0	0	1	0
70103 BUDHINANDA MUNICIPALITY	1	0	1	0	0
70104 SWAMIKARTIK KHAPAR RURAL MUNICIPALITY	1	0	1	0	0
70105 JAGANNATH RURAL MUNICIPALITY	1	0	1	0	0
70106 BADIMALIKA MUNICIPALITY	7	4	3	0	0
70107 KHAPTAD CHHEDEDAHA RURAL MUNICIPALITY	4	3	1	0	0
70108 BUDHIGANGA MUNICIPALITY	1	1	0	0	0
70109 TRIBENI MUNICIPALITY	3	2	1	0	0
Bajhang District	32	11	15	6	0
70201 SAIPAL RURAL MUNICIPALITY	1	1	0	0	0
70202 BUNGAL MUNICIPALITY	3	1	2	0	0
70203 SURMA RURAL MUNICIPALITY	1	0	1	0	0
70204 TALKOT RURAL MUNICIPALITY	1	0	1	0	0
70205 MASTA RURAL MUNICIPALITY	3	1	1	1	0
70206 JAYAPRITHBI MUNICIPALITY	10	5	4	1	0
70207 CHHABIS PATHIBHARA RURAL MUNICIPALITY	2	1	0	1	0
70208 DURGATHALI RURAL MUNICIPALITY	1	0	0	1	0
70209 KEDARSYUN RURAL MUNICIPALITY	1	1	0	0	0
70210 BITTHADCHIR RURAL MUNICIPALITY	1	0	1	0	0
70211 THALARA RURAL MUNICIPALITY	4	0	3	1	0
70212 KHAPTAD CHHANNA RURAL MUNICIPALITY	4	1	2	1	0
Darchula District	55	25	20	2	8
70301 BYAS RURAL MUNICIPALITY	4	3	1	0	0
70302 DUHUN RURAL MUNICIPALITY	2	0	2	0	0
70303 MAHAKALI MUNICIPALITY	17	5	11	0	1
70304 NAUGAD RURAL MUNICIPALITY	1	1	0	0	0
70305 APIHIMAL RURAL MUNICIPALITY	0	0	0	0	0
70306 MARMA RURAL MUNICIPALITY	3	0	3	0	0
70307 SHAILYASHIKHAR MUNICIPALITY	7	3	1	1	2
70308 MALIKARJUN RURAL MUNICIPALITY	6	3	1	1	1
70309 LEKAM RURAL MUNICIPALITY	15	10	1	0	4
Baitadi District	36	13	19	3	1
70401 DILASAINI RURAL MUNICIPALITY	1	1	0	0	0
70402 DOGADA KEDAR RURAL MUNICIPALITY	5	0	3	1	1
70403 PUCHAUNDI MUNICIPALITY	7	2	5	0	0
70404 SURNAYA RURAL MUNICIPALITY	5	1	4	0	0
70405 DASHARATHCHAND MUNICIPALITY	9	4	3	2	0
70406 PANCHESHWOR RURAL MUNICIPALITY	0	0	0	0	0
70407 SHIVANATH RURAL MUNICIPALITY	0	0	0	0	0
70408 MELAULI MUNICIPALITY	0	0	0	0	0
70409 PATAM MUNICIPALITY	7	4	3	0	0
70410 SIGAS RURAL MUNICIPALITY	2	1	1	0	0
Dadeldhura District	35	13	18	4	0
70501 NAWADURGA RURAL MUNICIPALITY	4	3	1	0	0
70502 AMARGADHI MUNICIPALITY	19	4	13	2	0
70503 AJAYAMERU RURAL MUNICIPALITY	1	1	0	0	0
70504 BHAGESHWOR RURAL MUNICIPALITY	3	2	1	0	0
70505 PARASHURAM MUNICIPALITY	5	2	2	1	0
70506 AALITAL RURAL MUNICIPALITY	2	0	1	1	0
70507 GANYAPDHURA RURAL MUNICIPALITY	1	1	0	0	0
Doti District	29	10	16	3	0
70601 PURBICHOUKI RURAL MUNICIPALITY	5	0	2	3	0
70602 SAYAL RURAL MUNICIPALITY	1	0	1	0	0
70603 AADARSHA RURAL MUNICIPALITY	1	0	1	0	0
70604 SHIKHAR MUNICIPALITY	0	0	0	0	0
70605 DIPAYAL SILGADHI MUNICIPALITY	18	8	10	0	0
70606 K.I. SINGH RURAL MUNICIPALITY	0	0	0	0	0
70607 BOGATAN FUDISAL RURAL MUNICIPALITY	1	1	0	0	0
70608 BADI KEDAR RURAL MUNICIPALITY	2	1	1	0	0
70609 JORAYAL RURAL MUNICIPALITY	1	0	1	0	0

1) NSIC stands for Nepal Standard Industrial Classification.

2) Includes Lease/contract out.

3) Includes "Not reported", "Unknown" and so on.

Table 5-1 Number of Establishments by Section of Industrial Classification, Tenure of Business Place (Building) and Local Level.

District and Local Level	Section of NSIC <sup>1)</sup>				
	H+J				
	Transportation and Storage, Information and Communication				
	Tenure of Business Place (Building)				
	Total	Owned	Rented	Others <sup>2)</sup> (Lease+Others)	Not <sup>2)</sup> Applicable
Achham District	41	15	25	1	0
70701 PANCHDEBAL BINAYAK MUNICIPALITY	4	0	4	0	0
70702 RAMAROSHAN RURAL MUNICIPALITY	3	1	2	0	0
70703 MELLEKH RURAL MUNICIPALITY	1	0	1	0	0
70704 SANPHEBAGAR MUNICIPALITY	8	2	6	0	0
70705 CHAURPATI RURAL MUNICIPALITY	2	0	2	0	0
70706 MANGALSEN MUNICIPALITY	13	8	4	1	0
70707 BANNIGADHI JAYAGADH RURAL MUNICIPALITY	6	3	3	0	0
70708 KAMAL BAZAR MUNICIPALITY	0	0	0	0	0
70709 DHAKARI RURAL MUNICIPALITY	2	1	1	0	0
70710 TURMAKHAND RURAL MUNICIPALITY	2	0	2	0	0
Kailali West District	84	29	51	3	1
70801 MOHANYAL RURAL MUNICIPALITY	0	0	0	0	0
70802 CHURE RURAL MUNICIPALITY	3	2	0	0	1
70803 GODAWARI MUNICIPALITY	15	4	11	0	0
70804 GAURIGANGA MUNICIPALITY	2	0	2	0	0
70805 GHODAGHODI MUNICIPALITY	6	1	5	0	0
70806 BARDAGORIYA RURAL MUNICIPALITY	1	1	0	0	0
70807 LAMKI CHUHA MUNICIPALITY	5	1	4	0	0
70808 JANAKI RURAL MUNICIPALITY	1	1	0	0	0
70809 JOSHIPUR RURAL MUNICIPALITY	1	1	0	0	0
70810 TIKAPUR MUNICIPALITY	9	3	6	0	0
70811 BHAJANI MUNICIPALITY	4	3	1	0	0
70812 KAILARI RURAL MUNICIPALITY	3	1	2	0	0
70813 DHANGADHI SUB-METROPOLITIAN CITY	34	11	20	3	0
Kanchanpur District	51	16	35	0	0
70901 KRISHNAPUR MUNICIPALITY	1	1	0	0	0
70902 SHUKLAPHANTA MUNICIPALITY	1	1	0	0	0
70903 BEDKOT MUNICIPALITY	1	1	0	0	0
70904 BHIMDATTA MUNICIPALITY	36	7	29	0	0
70905 MAHAKALI MUNICIPALITY	0	0	0	0	0
70906 LALJHADI RURAL MUNICIPALITY	0	0	0	0	0
70907 PUNARBAS MUNICIPALITY	6	5	1	0	0
70908 BELOURI MUNICIPALITY	6	1	5	0	0
70909 BELDANDI RURAL MUNICIPALITY	0	0	0	0	0

1) NSIC stands for Nepal Standard Industrial Classification.

2) Includes Lease/contract out.

3) Includes "Not reported ", "Unknown" and so on.

Table 5-1 Number of Establishments by Section of Industrial Classification, Tenure of Business Place (Building) and Local Level.

District and Local Level	Section of NSIC <sup>1)</sup>				
	I				
	Accommodation and Food Service				
	Tenure of Business Place (Building)				
	Total	Owned	Rented	Others <sup>2)</sup> (Lease+Others)	Not <sup>2)</sup> Applicable
Sudurpashchim Province					
Total	7,468	3,855	3,313	99	201
Sub-Metropolitan City	895	273	551	25	46
Municipality	4,741	2,273	2,264	58	146
Rural Municipality	1,832	1,309	498	16	9
701 Bajura					
Total	440	304	136	0	0
Municipality	301	184	117	0	0
Rural Municipality	139	120	19	0	0
702 Bajhang					
Total	480	357	118	3	2
Municipality	209	139	69	0	1
Rural Municipality	271	218	49	3	1
703 Darchula					
Total	290	176	106	5	3
Municipality	189	93	90	4	2
Rural Municipality	101	83	16	1	1
704 Baitadi					
Total	341	198	138	5	0
Municipality	250	130	115	5	0
Rural Municipality	91	68	23	0	0
705 Dadeldhura					
Total	382	218	163	0	1
Municipality	224	117	106	0	1
Rural Municipality	158	101	57	0	0

1) NSIC stands for Nepal Standard Industrial Classification.

2) Includes Lease/contract out.

3) Includes "Not reported ", "Unknown" and so on.

Table 5-1 Number of Establishments by Section of Industrial Classification, Tenure of Business Place (Building) and Local Level.

District and Local Level	Section of NSIC <sup>1)</sup>				
	I				
	Accommodation and Food Service				
	Tenure of Business Place (Building)				
	Total	Owned	Rented	Others <sup>2)</sup> (Lease+Others)	Not <sup>2)</sup> Applicable
<b>706 Doti</b>					
Total	504	343	155	5	1
Municipality	236	144	92	0	0
Rural Municipality	268	199	63	5	1
<b>707 Achham</b>					
Total	589	408	179	2	0
Municipality	395	272	122	1	0
Rural Municipality	194	136	57	1	0
<b>708 Kailali</b>					
Total	2,974	1,283	1,532	43	116
Sub-Metropolitan City	895	273	551	25	46
Municipality	1,553	673	801	13	66
Rural Municipality	526	337	180	5	4
<b>709 Kanchanpur</b>					
Total	1,468	568	786	36	78
Municipality	1,384	521	752	35	76
Rural Municipality	84	47	34	1	2

1) NSIC stands for Nepal Standard Industrial Classification.

2) Includes Lease/contract out.

3) Includes "Not reported ", "Unknown" and so on.

Table 5-1 Number of Establishments by Section of Industrial Classification, Tenure of Business Place (Building) and Local Level.

District and Local Level	Section of NSIC <sup>1)</sup>				
	I				
	Accommodation and Food Service				
	Tenure of Business Place (Building)				
	Total	Owned	Rented	Others <sup>2)</sup> (Lease+Others)	Not <sup>2)</sup> Applicable
Bajura District	440	304	136	0	0
70101 HIMALI RURAL MUNICIPALITY	89	77	12	0	0
70102 GAUMUL RURAL MUNICIPALITY	5	5	0	0	0
70103 BUDHINANDA MUNICIPALITY	84	45	39	0	0
70104 SWAMIKARTIK KHAPAR RURAL MUNICIPALITY	6	6	0	0	0
70105 JAGANNATH RURAL MUNICIPALITY	9	3	6	0	0
70106 BADIMALIKA MUNICIPALITY	162	92	70	0	0
70107 KHAPTAD CHHEDEDAHA RURAL MUNICIPALITY	30	29	1	0	0
70108 BUDHIGANGA MUNICIPALITY	46	38	8	0	0
70109 TRIBENI MUNICIPALITY	9	9	0	0	0
Bajhang District	480	357	118	3	2
70201 SAIPAL RURAL MUNICIPALITY	6	5	1	0	0
70202 BUNGAL MUNICIPALITY	53	48	4	0	1
70203 SURMA RURAL MUNICIPALITY	4	4	0	0	0
70204 TALKOT RURAL MUNICIPALITY	33	24	9	0	0
70205 MASTA RURAL MUNICIPALITY	4	4	0	0	0
70206 JAYAPRITHBI MUNICIPALITY	156	91	65	0	0
70207 CHHABIS PATHIBHARA RURAL MUNICIPALITY	29	28	1	0	0
70208 DURGATHALI RURAL MUNICIPALITY	33	30	3	0	0
70209 KEDARSYUN RURAL MUNICIPALITY	60	44	16	0	0
70210 BITTHADCHIR RURAL MUNICIPALITY	52	43	9	0	0
70211 THALARA RURAL MUNICIPALITY	13	4	6	3	0
70212 KHAPTAD CHHANNA RURAL MUNICIPALITY	37	32	4	0	1
Darchula District	290	176	106	5	3
70301 BYAS RURAL MUNICIPALITY	19	18	1	0	0
70302 DUHUN RURAL MUNICIPALITY	6	4	1	0	1
70303 MAHAKALI MUNICIPALITY	134	52	77	3	2
70304 NAUGAD RURAL MUNICIPALITY	13	12	1	0	0
70305 APIHIMAL RURAL MUNICIPALITY	5	4	1	0	0
70306 MARMA RURAL MUNICIPALITY	18	15	3	0	0
70307 SHAILYASHIKHAR MUNICIPALITY	55	41	13	1	0
70308 MALIKARJUN RURAL MUNICIPALITY	33	28	4	1	0
70309 LEKAM RURAL MUNICIPALITY	7	2	5	0	0
Baitadi District	341	198	138	5	0
70401 DILASAINI RURAL MUNICIPALITY	25	18	7	0	0
70402 DOGADA KEDAR RURAL MUNICIPALITY	27	20	7	0	0
70403 PUCHAUNDI MUNICIPALITY	83	56	23	4	0
70404 SURNAYA RURAL MUNICIPALITY	8	5	3	0	0
70405 DASHARATHCHAND MUNICIPALITY	86	44	41	1	0
70406 PANCHESHWOR RURAL MUNICIPALITY	7	5	2	0	0
70407 SHIVANATH RURAL MUNICIPALITY	7	4	3	0	0
70408 MELAULI MUNICIPALITY	23	12	11	0	0
70409 PATAM MUNICIPALITY	58	18	40	0	0
70410 SIGAS RURAL MUNICIPALITY	17	16	1	0	0
Dadeldhura District	382	218	163	0	1
70501 NAWADURGA RURAL MUNICIPALITY	24	13	11	0	0
70502 AMARGADHI MUNICIPALITY	157	66	91	0	0
70503 AJAYAMERU RURAL MUNICIPALITY	28	16	12	0	0
70504 BHAGESHWOR RURAL MUNICIPALITY	19	14	5	0	0
70505 PARASHURAM MUNICIPALITY	67	51	15	0	1
70506 AALITAL RURAL MUNICIPALITY	30	19	11	0	0
70507 GANYAPDHURA RURAL MUNICIPALITY	57	39	18	0	0
Doti District	504	343	155	5	1
70601 PURBICHOUKI RURAL MUNICIPALITY	48	39	5	4	0
70602 SAYAL RURAL MUNICIPALITY	9	8	1	0	0
70603 AADARSHA RURAL MUNICIPALITY	16	13	3	0	0
70604 SHIKHAR MUNICIPALITY	43	31	12	0	0
70605 DIPAYAL SILGADHI MUNICIPALITY	193	113	80	0	0
70606 K.I. SINGH RURAL MUNICIPALITY	43	35	8	0	0
70607 BOGATAN FUDISAL RURAL MUNICIPALITY	23	19	4	0	0
70608 BADI KEDAR RURAL MUNICIPALITY	51	41	9	1	0
70609 JORAYAL RURAL MUNICIPALITY	78	44	33	0	1

1) NSIC stands for Nepal Standard Industrial Classification.

2) Includes Lease/contract out.

3) Includes "Not reported", "Unknown" and so on.

Table 5-1 Number of Establishments by Section of Industrial Classification, Tenure of Business Place (Building) and Local Level.

District and Local Level	Section of NSIC <sup>1)</sup>				
	I				
	Accommodation and Food Service				
	Tenure of Business Place (Building)				
	Total	Owned	Rented	Others <sup>2)</sup> (Lease+Others)	Not <sup>2)</sup> Applicable
Achham District	589	408	179	2	0
70701 PANCHDEBAL BINAYAK MUNICIPALITY	76	56	20	0	0
70702 RAMAROSHAN RURAL MUNICIPALITY	27	23	4	0	0
70703 MELLEKH RURAL MUNICIPALITY	34	24	10	0	0
70704 SANPHEBAGAR MUNICIPALITY	117	84	33	0	0
70705 CHAURPATI RURAL MUNICIPALITY	30	25	5	0	0
70706 MANGALSEN MUNICIPALITY	118	62	55	1	0
70707 BANNIGADHI JAYAGADH RURAL MUNICIPALITY	34	21	12	1	0
70708 KAMAL BAZAR MUNICIPALITY	84	70	14	0	0
70709 DHAKARI RURAL MUNICIPALITY	37	26	11	0	0
70710 TURMAKHAND RURAL MUNICIPALITY	32	17	15	0	0
Kailali West District	2,974	1,283	1,532	43	116
70801 MOHANYAL RURAL MUNICIPALITY	40	39	1	0	0
70802 CHURE RURAL MUNICIPALITY	113	92	21	0	0
70803 GODAWARI MUNICIPALITY	428	141	258	4	25
70804 GAURIGANGA MUNICIPALITY	156	72	83	1	0
70805 GHODAGHODI MUNICIPALITY	204	85	112	0	7
70806 BARDAGORIYA RURAL MUNICIPALITY	72	38	33	0	1
70807 LAMKI CHUHA MUNICIPALITY	319	169	146	2	2
70808 JANAKI RURAL MUNICIPALITY	102	55	46	0	1
70809 JOSHIPUR RURAL MUNICIPALITY	75	46	27	1	1
70810 TIKAPUR MUNICIPALITY	336	133	168	5	30
70811 BHAJANI MUNICIPALITY	110	73	34	1	2
70812 KAILARI RURAL MUNICIPALITY	124	67	52	4	1
70813 DHANGADHI SUB-METROPOLITAN CITY	895	273	551	25	46
Kanchanpur District	1,468	568	786	36	78
70901 KRISHNAPUR MUNICIPALITY	85	33	51	1	0
70902 SHUKLAPHANTA MUNICIPALITY	110	49	59	0	2
70903 BEDKOT MUNICIPALITY	110	37	66	1	6
70904 BHIMDATTA MUNICIPALITY	663	173	408	24	58
70905 MAHAKALI MUNICIPALITY	101	52	40	6	3
70906 LALJHADI RURAL MUNICIPALITY	52	28	22	1	1
70907 PUNARBAS MUNICIPALITY	201	112	80	2	7
70908 BELOURI MUNICIPALITY	114	65	48	1	0
70909 BELDANDI RURAL MUNICIPALITY	32	19	12	0	1

1) NSIC stands for Nepal Standard Industrial Classification.

2) Includes Lease/contract out.

3) Includes "Not reported ", "Unknown" and so on.



Table 5-1 Number of Establishments by Section of Industrial Classification, Tenure of Business Place (Building) and Local Level.

District and Local Level	Section of NSIC <sup>1)</sup>				
	K				
	Financial and Insurance				
	Tenure of Business Place (Building)				
	Total	Owned	Rented	Others <sup>2)</sup> (Lease+Others)	Not <sup>2)</sup> Applicable
Sudurpashchim Province					
Total	951	158	662	80	51
Sub-Metropolitan City	93	6	79	8	0
Municipality	612	98	454	34	26
Rural Municipality	246	54	129	38	25
701 Bajura					
Total	84	39	39	1	5
Municipality	60	28	29	0	3
Rural Municipality	24	11	10	1	2
702 Bajhang					
Total	81	9	38	34	0
Municipality	29	2	21	6	0
Rural Municipality	52	7	17	28	0
703 Darchula					
Total	67	8	30	4	25
Municipality	31	3	24	1	3
Rural Municipality	36	5	6	3	22
704 Baitadi					
Total	103	33	54	16	0
Municipality	69	21	34	14	0
Rural Municipality	34	12	20	2	0
705 Dadeldhura					
Total	75	13	53	9	0
Municipality	56	4	45	7	0
Rural Municipality	19	9	8	2	0

1) NSIC stands for Nepal Standard Industrial Classification.

2) Includes Lease/contract out.

3) Includes "Not reported ", "Unknown" and so on.

Table 5-1 Number of Establishments by Section of Industrial Classification, Tenure of Business Place (Building) and Local Level.

District and Local Level	Section of NSIC <sup>1)</sup>				
	K				
	Financial and Insurance				
	Tenure of Business Place (Building)				
	Total	Owned	Rented	Others <sup>2)</sup> (Lease+Others)	Not <sup>2)</sup> Applicable
<b>706 Doti</b>					
Total	36	6	30	0	0
Municipality	21	2	19	0	0
Rural Municipality	15	4	11	0	0
<b>707 Achham</b>					
Total	67	10	56	1	0
Municipality	47	7	40	0	0
Rural Municipality	20	3	16	1	0
<b>708 Kailali</b>					
Total	285	25	236	10	14
Sub-Metropolitan City	93	6	79	8	0
Municipality	154	17	123	1	13
Rural Municipality	38	2	34	1	1
<b>709 Kanchanpur</b>					
Total	153	15	126	5	7
Municipality	145	14	119	5	7
Rural Municipality	8	1	7	0	0

1) NSIC stands for Nepal Standard Industrial Classification.

2) Includes Lease/contract out.

3) Includes "Not reported ", "Unknown" and so on.

Table 5-1 Number of Establishments by Section of Industrial Classification, Tenure of Business Place (Building) and Local Level.

District and Local Level	Section of NSIC <sup>1)</sup>				
	K				
	Financial and Insurance				
	Tenure of Business Place (Building)				
	Total	Owned	Rented	Others <sup>2)</sup> (Lease+Others)	Not <sup>2)</sup> Applicable
Bajura District	84	39	39	1	5
70101 HIMALI RURAL MUNICIPALITY	4	0	3	0	1
70102 GAUMUL RURAL MUNICIPALITY	7	5	2	0	0
70103 BUDHINANDA MUNICIPALITY	8	2	6	0	0
70104 SWAMIKARTIK KHAPAR RURAL MUNICIPALITY	0	0	0	0	0
70105 JAGANNATH RURAL MUNICIPALITY	3	2	1	0	0
70106 BADIMALIKA MUNICIPALITY	21	6	15	0	0
70107 KHAPTAD CHHEDEDAHA RURAL MUNICIPALITY	10	4	4	1	1
70108 BUDHIGANGA MUNICIPALITY	23	14	8	0	1
70109 TRIBENI MUNICIPALITY	8	6	0	0	2
Bajhang District	81	9	38	34	0
70201 SAIPAL RURAL MUNICIPALITY	0	0	0	0	0
70202 BUNGAL MUNICIPALITY	3	0	1	2	0
70203 SURMA RURAL MUNICIPALITY	0	0	0	0	0
70204 TALKOT RURAL MUNICIPALITY	3	0	2	1	0
70205 MASTA RURAL MUNICIPALITY	7	1	3	3	0
70206 JAYAPRITHBI MUNICIPALITY	26	2	20	4	0
70207 CHHABIS PATHIBHARA RURAL MUNICIPALITY	4	2	2	0	0
70208 DURGATHALI RURAL MUNICIPALITY	2	0	2	0	0
70209 KEDARSYUN RURAL MUNICIPALITY	4	0	3	1	0
70210 BITTHADCHIR RURAL MUNICIPALITY	20	1	2	17	0
70211 THALARA RURAL MUNICIPALITY	8	2	0	6	0
70212 KHAPTAD CHHANNA RURAL MUNICIPALITY	4	1	3	0	0
Darchula District	67	8	30	4	25
70301 BYAS RURAL MUNICIPALITY	1	1	0	0	0
70302 DUHUN RURAL MUNICIPALITY	4	1	0	0	3
70303 MAHAKALI MUNICIPALITY	24	2	18	1	3
70304 NAUGAD RURAL MUNICIPALITY	0	0	0	0	0
70305 APIHIMAL RURAL MUNICIPALITY	8	0	1	0	7
70306 MARMA RURAL MUNICIPALITY	9	0	1	0	8
70307 SHAILYASHIKHAR MUNICIPALITY	7	1	6	0	0
70308 MALIKARJUN RURAL MUNICIPALITY	7	1	3	2	1
70309 LEKAM RURAL MUNICIPALITY	7	2	1	1	3
Baitadi District	103	33	54	16	0
70401 DILASAINI RURAL MUNICIPALITY	1	1	0	0	0
70402 DOGADA KEDAR RURAL MUNICIPALITY	8	1	6	1	0
70403 PUCHAUNDI MUNICIPALITY	12	0	3	9	0
70404 SURNAYA RURAL MUNICIPALITY	17	5	11	1	0
70405 DASHARATHCHAND MUNICIPALITY	28	8	17	3	0
70406 PANCHESHWOR RURAL MUNICIPALITY	2	0	2	0	0
70407 SHIVANATH RURAL MUNICIPALITY	1	0	1	0	0
70408 MELAULI MUNICIPALITY	11	5	4	2	0
70409 PATAM MUNICIPALITY	18	8	10	0	0
70410 SIGAS RURAL MUNICIPALITY	5	5	0	0	0
Dadeldhura District	75	13	53	9	0
70501 NAWADURGA RURAL MUNICIPALITY	3	3	0	0	0
70502 AMARGADHI MUNICIPALITY	46	2	38	6	0
70503 AJAYAMERU RURAL MUNICIPALITY	5	3	2	0	0
70504 BHAGESHWOR RURAL MUNICIPALITY	0	0	0	0	0
70505 PARASHURAM MUNICIPALITY	10	2	7	1	0
70506 AALITAL RURAL MUNICIPALITY	8	1	5	2	0
70507 GANYAPDHURA RURAL MUNICIPALITY	3	2	1	0	0
Doti District	36	6	30	0	0
70601 PURBICHOUKI RURAL MUNICIPALITY	1	0	1	0	0
70602 SAYAL RURAL MUNICIPALITY	2	1	1	0	0
70603 AADARSHA RURAL MUNICIPALITY	1	0	1	0	0
70604 SHIKHAR MUNICIPALITY	4	1	3	0	0
70605 DIPAYAL SILGADHI MUNICIPALITY	17	1	16	0	0
70606 K.I. SINGH RURAL MUNICIPALITY	2	0	2	0	0
70607 BOGATAN FUDISAL RURAL MUNICIPALITY	4	3	1	0	0
70608 BADI KEDAR RURAL MUNICIPALITY	1	0	1	0	0
70609 JORAYAL RURAL MUNICIPALITY	4	0	4	0	0

1) NSIC stands for Nepal Standard Industrial Classification.

2) Includes Lease/contract out.

3) Includes "Not reported", "Unknown" and so on.

Table 5-1 Number of Establishments by Section of Industrial Classification, Tenure of Business Place (Building) and Local Level.

District and Local Level	Section of NSIC <sup>1)</sup>				
	K				
	Financial and Insurance				
	Tenure of Business Place (Building)				
	Total	Owned	Rented	Others <sup>2)</sup> (Lease+Others)	Not <sup>2)</sup> Applicable
Achham District	67	10	56	1	0
70701 PANCHDEBAL BINAYAK MUNICIPALITY	11	3	8	0	0
70702 RAMAROSHAN RURAL MUNICIPALITY	2	0	2	0	0
70703 MELLEKH RURAL MUNICIPALITY	3	0	3	0	0
70704 SANPHEBAGAR MUNICIPALITY	16	1	15	0	0
70705 CHAURPATI RURAL MUNICIPALITY	4	1	3	0	0
70706 MANGALSEN MUNICIPALITY	19	3	16	0	0
70707 BANNIGADHI JAYAGADH RURAL MUNICIPALITY	2	0	2	0	0
70708 KAMAL BAZAR MUNICIPALITY	1	0	1	0	0
70709 DHAKARI RURAL MUNICIPALITY	1	0	1	0	0
70710 TURMAKHAND RURAL MUNICIPALITY	8	2	5	1	0
Kailali West District	285	25	236	10	14
70801 MOHANYAL RURAL MUNICIPALITY	1	0	1	0	0
70802 CHURE RURAL MUNICIPALITY	1	0	1	0	0
70803 GODAWARI MUNICIPALITY	34	6	28	0	0
70804 GAURIGANGA MUNICIPALITY	13	3	10	0	0
70805 GHODAGHODI MUNICIPALITY	17	2	15	0	0
70806 BARDAGORIYA RURAL MUNICIPALITY	7	0	7	0	0
70807 LAMKI CHUHA MUNICIPALITY	15	1	14	0	0
70808 JANAKI RURAL MUNICIPALITY	7	1	4	1	1
70809 JOSHIPUR RURAL MUNICIPALITY	11	0	11	0	0
70810 TIKAPUR MUNICIPALITY	66	4	48	1	13
70811 BHAJANI MUNICIPALITY	9	1	8	0	0
70812 KAILARI RURAL MUNICIPALITY	11	1	10	0	0
70813 DHANGADHI SUB-METROPOLITIAN CITY	93	6	79	8	0
Kanchanpur District	153	15	126	5	7
70901 KRISHNAPUR MUNICIPALITY	10	0	10	0	0
70902 SHUKLAPHANTA MUNICIPALITY	15	1	13	1	0
70903 BEDKOT MUNICIPALITY	4	1	3	0	0
70904 BHIMDATTA MUNICIPALITY	79	7	62	3	7
70905 MAHAKALI MUNICIPALITY	8	1	7	0	0
70906 LALJHADI RURAL MUNICIPALITY	1	0	1	0	0
70907 PUNARBAS MUNICIPALITY	14	1	12	1	0
70908 BELOURI MUNICIPALITY	15	3	12	0	0
70909 BELDANDI RURAL MUNICIPALITY	7	1	6	0	0

1) NSIC stands for Nepal Standard Industrial Classification.

2) Includes Lease/contract out.

3) Includes "Not reported ", "Unknown" and so on.

Table 5-1 Number of Establishments by Section of Industrial Classification, Tenure of Business Place (Building) and Local Level.

District and Local Level	Section of NSIC <sup>1)</sup>				
	P				
	Education				
	Tenure of Business Place (Building)				
	Total	Owned	Rented	Others <sup>2)</sup> (Lease+Others)	Not <sup>2)</sup> Applicable
Sudurpashchim Province					
Total	4,368	3,790	475	85	18
Sub-Metropolitan City	191	84	86	19	2
Municipality	2,108	1,749	289	57	13
Rural Municipality	2,069	1,957	100	9	3
701 Bajura					
Total	286	270	14	0	2
Municipality	152	144	8	0	0
Rural Municipality	134	126	6	0	2
702 Bajhang					
Total	548	509	34	5	0
Municipality	173	156	17	0	0
Rural Municipality	375	353	17	5	0
703 Darchula					
Total	334	298	19	3	14
Municipality	113	85	14	1	13
Rural Municipality	221	213	5	2	1
704 Baitadi					
Total	573	548	23	2	0
Municipality	279	259	18	2	0
Rural Municipality	294	289	5	0	0
705 Dadeldhura					
Total	342	300	39	3	0
Municipality	154	128	23	3	0
Rural Municipality	188	172	16	0	0

1) NSIC stands for Nepal Standard Industrial Classification.

2) Includes Lease/contract out.

3) Includes "Not reported ", "Unknown" and so on.

Table 5-1 Number of Establishments by Section of Industrial Classification, Tenure of Business Place (Building) and Local Level.

District and Local Level	Section of NSIC <sup>1)</sup>				
	P				
	Education				
	Tenure of Business Place (Building)				
	Total	Owned	Rented	Others <sup>2)</sup> (Lease+Others)	Not <sup>2)</sup> Applicable
<b>706 Doti</b>					
Total	415	399	12	4	0
Municipality	126	117	5	4	0
Rural Municipality	289	282	7	0	0
<b>707 Achham</b>					
Total	517	502	15	0	0
Municipality	248	238	10	0	0
Rural Municipality	269	264	5	0	0
<b>708 Kailali</b>					
Total	846	585	223	36	2
Sub-Metropolitan City	191	84	86	19	2
Municipality	408	289	102	17	0
Rural Municipality	247	212	35	0	0
<b>709 Kanchanpur</b>					
Total	507	379	96	32	0
Municipality	455	333	92	30	0
Rural Municipality	52	46	4	2	0

1) NSIC stands for Nepal Standard Industrial Classification.

2) Includes Lease/contract out.

3) Includes "Not reported ", "Unknown" and so on.

Table 5-1 Number of Establishments by Section of Industrial Classification, Tenure of Business Place (Building) and Local Level.

District and Local Level	Section of NSIC <sup>1)</sup>				
	P				
	Education				
	Tenure of Business Place (Building)				
	Total	Owned	Rented	Others <sup>2)</sup> (Lease+Others)	Not <sup>2)</sup> Applicable
Bajura District	286	270	14	0	2
70101 HIMALI RURAL MUNICIPALITY	28	27	1	0	0
70102 GAUMUL RURAL MUNICIPALITY	27	26	1	0	0
70103 BUDHINANDA MUNICIPALITY	32	31	1	0	0
70104 SWAMIKARTIK KHAPAR RURAL MUNICIPALITY	26	25	1	0	0
70105 JAGANNATH RURAL MUNICIPALITY	14	11	1	0	2
70106 BADIMALIKA MUNICIPALITY	35	30	5	0	0
70107 KHAPTAD CHHEDEDAHA RURAL MUNICIPALITY	39	37	2	0	0
70108 BUDHIGANGA MUNICIPALITY	43	42	1	0	0
70109 TRIBENI MUNICIPALITY	42	41	1	0	0
Bajhang District	548	509	34	5	0
70201 SAIPAL RURAL MUNICIPALITY	5	4	1	0	0
70202 BUNGAL MUNICIPALITY	103	95	8	0	0
70203 SURMA RURAL MUNICIPALITY	22	21	1	0	0
70204 TALKOT RURAL MUNICIPALITY	37	33	3	1	0
70205 MASTA RURAL MUNICIPALITY	35	35	0	0	0
70206 JAYAPRITHBI MUNICIPALITY	70	61	9	0	0
70207 CHHABIS PATHIBHARA RURAL MUNICIPALITY	46	44	2	0	0
70208 DURGATHALI RURAL MUNICIPALITY	36	35	0	1	0
70209 KEDARSYUN RURAL MUNICIPALITY	60	55	5	0	0
70210 BITTHADCHIR RURAL MUNICIPALITY	39	36	3	0	0
70211 THALARA RURAL MUNICIPALITY	48	47	0	1	0
70212 KHAPTAD CHHANNA RURAL MUNICIPALITY	47	43	2	2	0
Darchula District	334	298	19	3	14
70301 BYAS RURAL MUNICIPALITY	25	25	0	0	0
70302 DUHUN RURAL MUNICIPALITY	17	16	1	0	0
70303 MAHAKALI MUNICIPALITY	64	53	10	1	0
70304 NAUGAD RURAL MUNICIPALITY	32	31	1	0	0
70305 APIHIMAL RURAL MUNICIPALITY	19	18	1	0	0
70306 MARMA RURAL MUNICIPALITY	39	38	1	0	0
70307 SHAILYASHIKHAR MUNICIPALITY	49	32	4	0	13
70308 MALIKARJUN RURAL MUNICIPALITY	40	37	1	1	1
70309 LEKAM RURAL MUNICIPALITY	49	48	0	1	0
Baitadi District	573	548	23	2	0
70401 DILASAINI RURAL MUNICIPALITY	62	60	2	0	0
70402 DOGADA KEDAR RURAL MUNICIPALITY	65	64	1	0	0
70403 PUCHAUNDI MUNICIPALITY	93	92	1	0	0
70404 SURNAYA RURAL MUNICIPALITY	38	37	1	0	0
70405 DASHARATHCHAND MUNICIPALITY	68	58	8	2	0
70406 PANCHESHWOR RURAL MUNICIPALITY	36	36	0	0	0
70407 SHIVANATH RURAL MUNICIPALITY	38	37	1	0	0
70408 MELAULI MUNICIPALITY	51	46	5	0	0
70409 PATAM MUNICIPALITY	67	63	4	0	0
70410 SIGAS RURAL MUNICIPALITY	55	55	0	0	0
Dadeldhura District	342	300	39	3	0
70501 NAWADURGA RURAL MUNICIPALITY	43	38	5	0	0
70502 AMARGADHI MUNICIPALITY	60	40	18	2	0
70503 AJAYAMERU RURAL MUNICIPALITY	34	31	3	0	0
70504 BHAGESHWOR RURAL MUNICIPALITY	36	34	2	0	0
70505 PARASHURAM MUNICIPALITY	94	88	5	1	0
70506 AALITAL RURAL MUNICIPALITY	43	41	2	0	0
70507 GANYAPDHURA RURAL MUNICIPALITY	32	28	4	0	0
Doti District	415	399	12	4	0
70601 PURBICHOUKI RURAL MUNICIPALITY	51	50	1	0	0
70602 SAYAL RURAL MUNICIPALITY	37	35	2	0	0
70603 AADARSHA RURAL MUNICIPALITY	48	47	1	0	0
70604 SHIKHAR MUNICIPALITY	68	66	0	2	0
70605 DIPAYAL SILGADHI MUNICIPALITY	58	51	5	2	0
70606 K.I. SINGH RURAL MUNICIPALITY	40	40	0	0	0
70607 BOGATAN FUDISAL RURAL MUNICIPALITY	46	46	0	0	0
70608 BADI KEDAR RURAL MUNICIPALITY	41	41	0	0	0
70609 JORAYAL RURAL MUNICIPALITY	26	23	3	0	0

1) NSIC stands for Nepal Standard Industrial Classification.

2) Includes Lease/contract out.

3) Includes "Not reported", "Unknown" and so on.

Table 5-1 Number of Establishments by Section of Industrial Classification, Tenure of Business Place (Building) and Local Level.

District and Local Level	Section of NSIC <sup>1)</sup>				
	P				
	Education				
	Tenure of Business Place (Building)				
	Total	Owned	Rented	Others <sup>2)</sup> (Lease+Others)	Not <sup>2)</sup> Applicable
Achham District	517	502	15	0	0
70701 PANCHDEBAL BINAYAK MUNICIPALITY	63	62	1	0	0
70702 RAMAROSHAN RURAL MUNICIPALITY	57	56	1	0	0
70703 MELLEKH RURAL MUNICIPALITY	38	38	0	0	0
70704 SANPHEBAGAR MUNICIPALITY	87	85	2	0	0
70705 CHAURPATI RURAL MUNICIPALITY	41	41	0	0	0
70706 MANGALSEN MUNICIPALITY	50	45	5	0	0
70707 BANNIGADHI JAYAGADH RURAL MUNICIPALITY	28	28	0	0	0
70708 KAMAL BAZAR MUNICIPALITY	48	46	2	0	0
70709 DHAKARI RURAL MUNICIPALITY	49	47	2	0	0
70710 TURMAKHAND RURAL MUNICIPALITY	56	54	2	0	0
Kailali West District	846	585	223	36	2
70801 MOHANYAL RURAL MUNICIPALITY	39	38	1	0	0
70802 CHURE RURAL MUNICIPALITY	33	32	1	0	0
70803 GODAWARI MUNICIPALITY	77	42	34	1	0
70804 GAURIGANGA MUNICIPALITY	44	30	8	6	0
70805 GHODAGHODI MUNICIPALITY	91	78	13	0	0
70806 BARDAGORIYA RURAL MUNICIPALITY	27	18	9	0	0
70807 LAMKI CHUHA MUNICIPALITY	63	46	17	0	0
70808 JANAKI RURAL MUNICIPALITY	50	44	6	0	0
70809 JOSHIPUR RURAL MUNICIPALITY	47	34	13	0	0
70810 TIKAPUR MUNICIPALITY	103	68	26	9	0
70811 BHAJANI MUNICIPALITY	30	25	4	1	0
70812 KAILARI RURAL MUNICIPALITY	51	46	5	0	0
70813 DHANGADHI SUB-METROPOLITAN CITY	191	84	86	19	2
Kanchanpur District	507	379	96	32	0
70901 KRISHNAPUR MUNICIPALITY	24	19	4	1	0
70902 SHUKLAPHANTA MUNICIPALITY	59	42	7	10	0
70903 BEDKOT MUNICIPALITY	45	39	6	0	0
70904 BHIMDATTA MUNICIPALITY	170	110	48	12	0
70905 MAHAKALI MUNICIPALITY	45	41	3	1	0
70906 LALJHADI RURAL MUNICIPALITY	27	22	3	2	0
70907 PUNARBAS MUNICIPALITY	56	43	8	5	0
70908 BELOURI MUNICIPALITY	56	39	16	1	0
70909 BELDANDI RURAL MUNICIPALITY	25	24	1	0	0

1) NSIC stands for Nepal Standard Industrial Classification.

2) Includes Lease/contract out.

3) Includes "Not reported ", "Unknown" and so on.



Table 5-1 Number of Establishments by Section of Industrial Classification, Tenure of Business Place (Building) and Local Level.

District and Local Level	Section of NSIC <sup>1)</sup>				
	Q				
	Human Health and Social Work				
	Tenure of Business Place (Building)				
	Total	Owned	Rented	Others <sup>2)</sup> (Lease+Others)	Not <sup>2)</sup> Applicable
Sudurpashchim Province					
Total	1,833	768	466	443	156
Sub-Metropolitan City	87	23	60	4	0
Municipality	891	346	297	144	104
Rural Municipality	855	399	109	295	52
701 Bajura					
Total	86	63	19	0	4
Municipality	42	26	15	0	1
Rural Municipality	44	37	4	0	3
702 Bajhang					
Total	439	80	39	314	6
Municipality	103	24	18	59	2
Rural Municipality	336	56	21	255	4
703 Darchula					
Total	177	90	12	7	68
Municipality	62	20	8	2	32
Rural Municipality	115	70	4	5	36
704 Baitadi					
Total	139	89	23	27	0
Municipality	88	48	15	25	0
Rural Municipality	51	41	8	2	0
705 Dadeldhura					
Total	106	51	19	36	0
Municipality	58	18	16	24	0
Rural Municipality	48	33	3	12	0

1) NSIC stands for Nepal Standard Industrial Classification.

2) Includes Lease/contract out.

3) Includes "Not reported ", "Unknown" and so on.

Table 5-1 Number of Establishments by Section of Industrial Classification, Tenure of Business Place (Building) and Local Level.

District and Local Level	Section of NSIC <sup>1)</sup>				
	Q				
	Human Health and Social Work				
	Tenure of Business Place (Building)				
	Total	Owned	Rented	Others <sup>2)</sup> (Lease+Others)	Not <sup>2)</sup> Applicable
<b>706 Doti</b>					
Total	137	84	32	20	1
Municipality	38	22	15	0	1
Rural Municipality	99	62	17	20	0
<b>707 Achham</b>					
Total	167	108	39	20	0
Municipality	104	61	24	19	0
Rural Municipality	63	47	15	1	0
<b>708 Kailali</b>					
Total	447	155	212	12	68
Sub-Metropolitan City	87	23	60	4	0
Municipality	273	85	121	8	59
Rural Municipality	87	47	31	0	9
<b>709 Kanchanpur</b>					
Total	135	48	71	7	9
Municipality	123	42	65	7	9
Rural Municipality	12	6	6	0	0

1) NSIC stands for Nepal Standard Industrial Classification.

2) Includes Lease/contract out.

3) Includes "Not reported ", "Unknown" and so on.

Table 5-1 Number of Establishments by Section of Industrial Classification, Tenure of Business Place (Building) and Local Level.

District and Local Level	Section of NSIC <sup>1)</sup>				
	Q				
	Human Health and Social Work				
	Tenure of Business Place (Building)				
	Total	Owned	Rented	Others <sup>2)</sup> (Lease+Others)	Not <sup>2)</sup> Applicable
Bajura District	86	63	19	0	4
70101 HIMALI RURAL MUNICIPALITY	18	16	1	0	1
70102 GAUMUL RURAL MUNICIPALITY	7	6	1	0	0
70103 BUDHINANDA MUNICIPALITY	3	2	0	0	1
70104 SWAMIKARTIK KHAPAR RURAL MUNICIPALITY	4	3	1	0	0
70105 JAGANNATH RURAL MUNICIPALITY	6	5	1	0	0
70106 BADIMALIKA MUNICIPALITY	16	7	9	0	0
70107 KHAPTAD CHHEDEDAHA RURAL MUNICIPALITY	9	7	0	0	2
70108 BUDHIGANGA MUNICIPALITY	15	9	6	0	0
70109 TRIBENI MUNICIPALITY	8	8	0	0	0
Bajhang District	439	80	39	314	6
70201 SAIPAL RURAL MUNICIPALITY	3	2	1	0	0
70202 BUNGAL MUNICIPALITY	30	12	3	13	2
70203 SURMA RURAL MUNICIPALITY	20	4	4	12	0
70204 TALKOT RURAL MUNICIPALITY	31	6	1	24	0
70205 MASTA RURAL MUNICIPALITY	37	5	1	31	0
70206 JAYAPRITHBI MUNICIPALITY	73	12	15	46	0
70207 CHHABIS PATHIBHARA RURAL MUNICIPALITY	32	9	2	21	0
70208 DURGATHALI RURAL MUNICIPALITY	26	8	1	17	0
70209 KEDARSYUN RURAL MUNICIPALITY	35	5	5	25	0
70210 BITTHADCHIR RURAL MUNICIPALITY	61	7	2	48	4
70211 THALARA RURAL MUNICIPALITY	53	4	3	46	0
70212 KHAPTAD CHHANNA RURAL MUNICIPALITY	38	6	1	31	0
Darchula District	177	90	12	7	68
70301 BYAS RURAL MUNICIPALITY	11	10	0	1	0
70302 DUHUN RURAL MUNICIPALITY	29	10	0	2	17
70303 MAHAKALI MUNICIPALITY	42	13	6	2	21
70304 NAUGAD RURAL MUNICIPALITY	10	10	0	0	0
70305 APIHIMAL RURAL MUNICIPALITY	10	6	1	0	3
70306 MARMA RURAL MUNICIPALITY	17	12	1	0	4
70307 SHAILYASHIKHAR MUNICIPALITY	20	7	2	0	11
70308 MALIKARJUN RURAL MUNICIPALITY	16	13	1	1	1
70309 LEKAM RURAL MUNICIPALITY	22	9	1	1	11
Baitadi District	139	89	23	27	0
70401 DILASAINI RURAL MUNICIPALITY	12	8	2	2	0
70402 DOGADA KEDAR RURAL MUNICIPALITY	9	8	1	0	0
70403 PUCHAUNDI MUNICIPALITY	18	11	2	5	0
70404 SURNAYA RURAL MUNICIPALITY	14	10	4	0	0
70405 DASHARATHCHAND MUNICIPALITY	29	16	8	5	0
70406 PANCHESHWOR RURAL MUNICIPALITY	6	6	0	0	0
70407 SHIVANATH RURAL MUNICIPALITY	5	4	1	0	0
70408 MELAULI MUNICIPALITY	25	8	3	14	0
70409 PATAM MUNICIPALITY	16	13	2	1	0
70410 SIGAS RURAL MUNICIPALITY	5	5	0	0	0
Dadeldhura District	106	51	19	36	0
70501 NAWADURGA RURAL MUNICIPALITY	9	7	2	0	0
70502 AMARGADHI MUNICIPALITY	33	9	11	13	0
70503 AJAYAMERU RURAL MUNICIPALITY	6	6	0	0	0
70504 BHAGESHWOR RURAL MUNICIPALITY	4	4	0	0	0
70505 PARASHURAM MUNICIPALITY	25	9	5	11	0
70506 AALITAL RURAL MUNICIPALITY	23	11	0	12	0
70507 GANYAPDHURA RURAL MUNICIPALITY	6	5	1	0	0
Doti District	137	84	32	20	1
70601 PURBICHOUKI RURAL MUNICIPALITY	7	6	0	1	0
70602 SAYAL RURAL MUNICIPALITY	8	6	2	0	0
70603 AADARSHA RURAL MUNICIPALITY	12	11	1	0	0
70604 SHIKHAR MUNICIPALITY	11	9	1	0	1
70605 DIPAYAL SILGADHI MUNICIPALITY	27	13	14	0	0
70606 K.I. SINGH RURAL MUNICIPALITY	7	5	2	0	0
70607 BOGATAN FUDISAL RURAL MUNICIPALITY	44	16	9	19	0
70608 BADI KEDAR RURAL MUNICIPALITY	5	4	1	0	0
70609 JORAYAL RURAL MUNICIPALITY	16	14	2	0	0

1) NSIC stands for Nepal Standard Industrial Classification.

2) Includes Lease/contract out.

3) Includes "Not reported ", "Unknown" and so on.

Table 5-1 Number of Establishments by Section of Industrial Classification, Tenure of Business Place (Building) and Local Level.

District and Local Level	Section of NSIC <sup>1)</sup>				
	Q				
	Human Health and Social Work				
	Tenure of Business Place (Building)				
	Total	Owned	Rented	Others <sup>2)</sup> (Lease+Others)	Not <sup>2)</sup> Applicable
Achham District	167	108	39	20	0
70701 PANCHDEBAL BINAYAK MUNICIPALITY	20	16	3	1	0
70702 RAMAROSHAN RURAL MUNICIPALITY	8	7	0	1	0
70703 MELLEKH RURAL MUNICIPALITY	7	7	0	0	0
70704 SANPHEBAGAR MUNICIPALITY	27	16	7	4	0
70705 CHAURPATI RURAL MUNICIPALITY	22	14	8	0	0
70706 MANGALSEN MUNICIPALITY	41	16	11	14	0
70707 BANNIGADHI JAYAGADH RURAL MUNICIPALITY	8	6	2	0	0
70708 KAMAL BAZAR MUNICIPALITY	16	13	3	0	0
70709 DHAKARI RURAL MUNICIPALITY	7	6	1	0	0
70710 TURMAKHAND RURAL MUNICIPALITY	11	7	4	0	0
Kailali West District	447	155	212	12	68
70801 MOHANYAL RURAL MUNICIPALITY	5	3	2	0	0
70802 CHURE RURAL MUNICIPALITY	7	5	0	0	2
70803 GODAWARI MUNICIPALITY	32	8	22	1	1
70804 GAURIGANGA MUNICIPALITY	25	7	18	0	0
70805 GHODAGHODI MUNICIPALITY	37	18	18	1	0
70806 BARDAGORIYA RURAL MUNICIPALITY	9	2	7	0	0
70807 LAMKI CHUHA MUNICIPALITY	36	17	18	1	0
70808 JANAKI RURAL MUNICIPALITY	17	7	5	0	5
70809 JOSHIPUR RURAL MUNICIPALITY	22	14	8	0	0
70810 TIKAPUR MUNICIPALITY	132	26	43	5	58
70811 BHAJANI MUNICIPALITY	11	9	2	0	0
70812 KAILARI RURAL MUNICIPALITY	27	16	9	0	2
70813 DHANGADHI SUB-METROPOLITIAN CITY	87	23	60	4	0
Kanchanpur District	135	48	71	7	9
70901 KRISHNAPUR MUNICIPALITY	9	4	5	0	0
70902 SHUKLAPHANTA MUNICIPALITY	20	7	11	1	1
70903 BEDKOT MUNICIPALITY	7	2	5	0	0
70904 BHIMDATTA MUNICIPALITY	53	15	26	4	8
70905 MAHAKALI MUNICIPALITY	16	6	9	1	0
70906 LALJHADI RURAL MUNICIPALITY	4	3	1	0	0
70907 PUNARBAS MUNICIPALITY	7	3	3	1	0
70908 BELOURI MUNICIPALITY	11	5	6	0	0
70909 BELDANDI RURAL MUNICIPALITY	8	3	5	0	0

1) NSIC stands for Nepal Standard Industrial Classification.

2) Includes Lease/contract out.

3) Includes "Not reported ", "Unknown" and so on.

Table 5-1 Number of Establishments by Section of Industrial Classification, Tenure of Business Place (Building) and Local Level.

District and Local Level	Section of NSIC <sup>1)</sup>				
	L+M+N+R+S				
	Real Estate, Professional & Scientific Activities, Administrative Services, Arts & Entertainment, Other Services				
	Tenure of Business Place (Building)				
	Total	Owned	Rented	Others <sup>2)</sup> (Lease+Others)	Not <sup>2)</sup> Applicable
Sudurpashchim Province					
Total	4,359	1,237	2,606	322	194
Sub-Metropolitan City	508	81	405	11	11
Municipality	2,796	828	1,704	152	112
Rural Municipality	1,055	328	497	159	71
701 Bajura					
Total	142	67	54	0	21
Municipality	91	48	38	0	5
Rural Municipality	51	19	16	0	16
702 Bajhang					
Total	288	70	102	112	4
Municipality	125	32	62	28	3
Rural Municipality	163	38	40	84	1
703 Darchula					
Total	161	55	57	0	49
Municipality	91	31	47	0	13
Rural Municipality	70	24	10	0	36
704 Baitadi					
Total	498	116	268	113	1
Municipality	254	73	113	67	1
Rural Municipality	244	43	155	46	0
705 Dadeldhura					
Total	194	52	105	30	7
Municipality	156	41	88	20	7
Rural Municipality	38	11	17	10	0

1) NSIC stands for Nepal Standard Industrial Classification.

2) Includes Lease/contract out.

3) Includes "Not reported ", "Unknown" and so on.

Table 5-1 Number of Establishments by Section of Industrial Classification, Tenure of Business Place (Building) and Local Level.

District and Local Level	Section of NSIC <sup>1)</sup>				
	L+M+N+R+S				
	Real Estate, Professional & Scientific Activities, Administrative Services, Arts & Entertainment, Other Services				
	Tenure of Business Place (Building)				
	Total	Owned	Rented	Others <sup>2)</sup> (Lease+Others)	Not <sup>2)</sup> Applicable
<b>706 Doti</b>					
Total	139	49	71	18	1
Municipality	84	25	49	9	1
Rural Municipality	55	24	22	9	0
<b>707 Achham</b>					
Total	122	39	75	8	0
Municipality	97	29	62	6	0
Rural Municipality	25	10	13	2	0
<b>708 Kailali</b>					
Total	1,827	483	1,238	28	78
Sub-Metropolitan City	508	81	405	11	11
Municipality	980	272	646	9	53
Rural Municipality	339	130	187	8	14
<b>709 Kanchanpur</b>					
Total	988	306	636	13	33
Municipality	918	277	599	13	29
Rural Municipality	70	29	37	0	4

1) NSIC stands for Nepal Standard Industrial Classification.

2) Includes Lease/contract out.

3) Includes "Not reported ", "Unknown" and so on.

Table 5-1 Number of Establishments by Section of Industrial Classification, Tenure of Business Place (Building) and Local Level.

District and Local Level	Section of NSIC <sup>1)</sup>				
	L+M+N+R+S				
	Real Estate, Professional & Scientific Activities, Administrative Services, Arts & Entertainment, Other Services				
	Tenure of Business Place (Building)				
	Total	Owned	Rented	Others <sup>2)</sup> (Lease+Others)	Not <sup>2)</sup> Applicable
Bajura District	142	67	54	0	21
70101 HIMALI RURAL MUNICIPALITY	26	1	10	0	15
70102 GAUMUL RURAL MUNICIPALITY	6	5	0	0	1
70103 BUDHINANDA MUNICIPALITY	14	4	10	0	0
70104 SWAMIKARTIK KHAPAR RURAL MUNICIPALITY	4	1	3	0	0
70105 JAGANNATH RURAL MUNICIPALITY	1	1	0	0	0
70106 BADIMALIKA MUNICIPALITY	48	29	19	0	0
70107 KHAPTAD CHHEDEDAHA RURAL MUNICIPALITY	14	11	3	0	0
70108 BUDHIGANGA MUNICIPALITY	20	10	9	0	1
70109 TRIBENI MUNICIPALITY	9	5	0	0	4
Bajhang District	288	70	102	112	4
70201 SAIPAL RURAL MUNICIPALITY	0	0	0	0	0
70202 BUNGAL MUNICIPALITY	42	11	10	18	3
70203 SURMA RURAL MUNICIPALITY	3	0	2	1	0
70204 TALKOT RURAL MUNICIPALITY	8	3	1	4	0
70205 MASTA RURAL MUNICIPALITY	7	0	2	5	0
70206 JAYAPRITHBI MUNICIPALITY	83	21	52	10	0
70207 CHHABIS PATHIBHARA RURAL MUNICIPALITY	19	3	14	2	0
70208 DURGATHALI RURAL MUNICIPALITY	12	7	1	4	0
70209 KEDARSYUN RURAL MUNICIPALITY	30	10	6	14	0
70210 BITTHADCHIR RURAL MUNICIPALITY	44	8	7	28	1
70211 THALARA RURAL MUNICIPALITY	31	3	3	25	0
70212 KHAPTAD CHHANNA RURAL MUNICIPALITY	9	4	4	1	0
Darchula District	161	55	57	0	49
70301 BYAS RURAL MUNICIPALITY	4	1	3	0	0
70302 DUHUN RURAL MUNICIPALITY	13	3	1	0	9
70303 MAHAKALI MUNICIPALITY	71	25	33	0	13
70304 NAUGAD RURAL MUNICIPALITY	6	5	0	0	1
70305 APIHIMAL RURAL MUNICIPALITY	12	2	1	0	9
70306 MARMA RURAL MUNICIPALITY	17	4	3	0	10
70307 SHAILYASHIKHAR MUNICIPALITY	20	6	14	0	0
70308 MALIKARJUN RURAL MUNICIPALITY	6	5	1	0	0
70309 LEKAM RURAL MUNICIPALITY	12	4	1	0	7
Baitadi District	498	116	268	113	1
70401 DILASAINI RURAL MUNICIPALITY	14	9	5	0	0
70402 DOGADA KEDAR RURAL MUNICIPALITY	20	4	12	4	0
70403 PUCHAUNDI MUNICIPALITY	37	6	7	24	0
70404 SURNAYA RURAL MUNICIPALITY	115	20	92	3	0
70405 DASHARATHCHAND MUNICIPALITY	85	29	42	14	0
70406 PANCHESHWOR RURAL MUNICIPALITY	39	1	3	35	0
70407 SHIVANATH RURAL MUNICIPALITY	18	1	17	0	0
70408 MELAULI MUNICIPALITY	41	6	8	27	0
70409 PATAM MUNICIPALITY	91	32	56	2	1
70410 SIGAS RURAL MUNICIPALITY	38	8	26	4	0
Dadeldhura District	194	52	105	30	7
70501 NAWADURGA RURAL MUNICIPALITY	4	3	1	0	0
70502 AMARGADHI MUNICIPALITY	90	25	42	16	7
70503 AJAYAMERU RURAL MUNICIPALITY	3	0	3	0	0
70504 BHAGESHWOR RURAL MUNICIPALITY	4	2	1	1	0
70505 PARASHURAM MUNICIPALITY	66	16	46	4	0
70506 AALITAL RURAL MUNICIPALITY	18	4	6	8	0
70507 GANYAPDHURA RURAL MUNICIPALITY	9	2	6	1	0
Doti District	139	49	71	18	1
70601 PURBICHOUKI RURAL MUNICIPALITY	9	3	3	3	0
70602 SAYAL RURAL MUNICIPALITY	6	3	3	0	0
70603 AADARSHA RURAL MUNICIPALITY	1	1	0	0	0
70604 SHIKHAR MUNICIPALITY	5	3	1	0	1
70605 DIPAYAL SILGADHI MUNICIPALITY	79	22	48	9	0
70606 K.I. SINGH RURAL MUNICIPALITY	2	1	1	0	0
70607 BOGATAN FUDISAL RURAL MUNICIPALITY	10	4	1	5	0
70608 BADI KEDAR RURAL MUNICIPALITY	7	4	2	1	0
70609 JORAYAL RURAL MUNICIPALITY	20	8	12	0	0

1) NSIC stands for Nepal Standard Industrial Classification.

2) Includes Lease/contract out.

3) Includes "Not reported ", "Unknown" and so on.

Table 5-1 Number of Establishments by Section of Industrial Classification, Tenure of Business Place (Building) and Local Level.

District and Local Level	Section of NSIC <sup>1)</sup>				
	L+M+N+R+S				
	Real Estate, Professional & Scientific Activities, Administrative Services, Arts & Entertainment, Other Services				
	Tenure of Business Place (Building)				
	Total	Owned	Rented	Others <sup>2)</sup> (Lease+Others)	Not <sup>2)</sup> Applicable
Achham District	122	39	75	8	0
70701 PANCHDEBAL BINAYAK MUNICIPALITY	11	4	7	0	0
70702 RAMAROSHAN RURAL MUNICIPALITY	8	4	3	1	0
70703 MELLEKH RURAL MUNICIPALITY	2	2	0	0	0
70704 SANPHEBAGAR MUNICIPALITY	24	6	18	0	0
70705 CHAURPATI RURAL MUNICIPALITY	3	2	1	0	0
70706 MANGALSEN MUNICIPALITY	55	15	34	6	0
70707 BANNIGADHI JAYAGADH RURAL MUNICIPALITY	1	0	1	0	0
70708 KAMAL BAZAR MUNICIPALITY	7	4	3	0	0
70709 DHAKARI RURAL MUNICIPALITY	6	1	5	0	0
70710 TURMAKHAND RURAL MUNICIPALITY	5	1	3	1	0
Kailali West District	1,827	483	1,238	28	78
70801 MOHANYAL RURAL MUNICIPALITY	6	4	2	0	0
70802 CHURE RURAL MUNICIPALITY	14	0	7	0	7
70803 GODAWARI MUNICIPALITY	196	50	138	1	7
70804 GAURIGANGA MUNICIPALITY	117	37	78	2	0
70805 GHODAGHODI MUNICIPALITY	139	43	96	0	0
70806 BARDAGORIYA RURAL MUNICIPALITY	58	22	36	0	0
70807 LAMKI CHUHA MUNICIPALITY	167	48	118	0	1
70808 JANAKI RURAL MUNICIPALITY	80	28	51	0	1
70809 JOSHIPUR RURAL MUNICIPALITY	65	24	39	2	0
70810 TIKAPUR MUNICIPALITY	290	58	181	6	45
70811 BHAJANI MUNICIPALITY	71	36	35	0	0
70812 KAILARI RURAL MUNICIPALITY	116	52	52	6	6
70813 DHANGADHI SUB-METROPOLITAN CITY	508	81	405	11	11
Kanchanpur District	988	306	636	13	33
70901 KRISHNAPUR MUNICIPALITY	58	20	38	0	0
70902 SHUKLAPHANTA MUNICIPALITY	60	31	27	1	1
70903 BEDKOT MUNICIPALITY	88	24	59	2	3
70904 BHIMDATTA MUNICIPALITY	422	98	294	8	22
70905 MAHAKALI MUNICIPALITY	54	28	23	2	1
70906 LALJHADI RURAL MUNICIPALITY	29	13	15	0	1
70907 PUNARBAS MUNICIPALITY	114	41	73	0	0
70908 BELOURI MUNICIPALITY	122	35	85	0	2
70909 BELDANDI RURAL MUNICIPALITY	41	16	22	0	3

1) NSIC stands for Nepal Standard Industrial Classification.

2) Includes Lease/contract out.

3) Includes "Not reported ", "Unknown" and so on.



Table 5-2 Number of Perspns Engaged by Section of Industrial Classification, Tenure of Business Place (Building) and Local Level.

District and Local Level	Section of NSIC <sup>1)</sup>				
	Total <sup>2)</sup>				
	Tenure of Business Place (Building)				
	Total	Owned	Rented	Others <sup>3)</sup> (Lease+Others)	Not <sup>4)</sup> Applicable
Sudurpashchim Province					
Total	185,200	115,657	58,670	7,186	3,687
Sub-Metropolitan City	22,909	9,670	11,948	1,004	287
Municipality	110,289	64,950	39,237	3,602	2,500
Rural Municipality	52,002	41,037	7,485	2,580	900
701 Bajura					
Total	8,859	7,344	1,388	12	115
Municipality	5,518	4,330	1,157	2	29
Rural Municipality	3,341	3,014	231	10	86
702 Bajhang					
Total	15,446	11,132	2,497	1,768	49
Municipality	5,323	3,390	1,590	328	15
Rural Municipality	10,123	7,742	907	1,440	34
703 Darchula					
Total	10,837	7,658	1,816	195	1,168
Municipality	5,259	3,109	1,465	66	619
Rural Municipality	5,578	4,549	351	129	549
704 Baitadi					
Total	12,268	8,967	2,576	709	16
Municipality	7,123	4,959	1,754	404	6
Rural Municipality	5,145	4,008	822	305	10
705 Dadeldhura					
Total	11,469	7,618	3,003	789	59
Municipality	6,804	3,927	2,359	459	59
Rural Municipality	4,665	3,691	644	330	0

1) NSIC stands for Nepal Standard Industrial Classification.

2) Establishments which belong to Section O, T, or U of NSIC are not surveyed.

3) Includes Lease/contract out.

4) Includes "Not reported ", "Unknown" and so on.

Table 5-2 Number of Perspns Engaged by Section of Industrial Classification, Tenure of Business Place (Building) and Local Level.

District and Local Level	Section of NSIC <sup>1)</sup>				
	Total <sup>2)</sup>				
	Tenure of Business Place (Building)				
	Total	Owned	Rented	Others <sup>3)</sup> (Lease+Others)	Not <sup>4)</sup> Applicable
<b>706 Doti</b>					
Total	9,826	7,470	2,089	170	97
Municipality	4,558	2,939	1,496	43	80
Rural Municipality	5,268	4,531	593	127	17
<b>707 Achham</b>					
Total	13,680	8,698	4,782	197	3
Municipality	8,974	4,774	4,092	105	3
Rural Municipality	4,706	3,924	690	92	0
<b>708 Kailali</b>					
Total	66,753	35,252	28,163	1,930	1,408
Sub-Metropolitan City	22,909	9,670	11,948	1,004	287
Municipality	32,736	17,470	13,497	801	968
Rural Municipality	11,108	8,112	2,718	125	153
<b>709 Kanchanpur</b>					
Total	36,062	21,518	12,356	1,416	772
Municipality	33,994	20,052	11,827	1,394	721
Rural Municipality	2,068	1,466	529	22	51

1) NSIC stands for Nepal Standard Industrial Classification.

2) Establishments which belong to Section O, T, or U of NSIC are not surveyed.

3) Includes Lease/contract out.

4) Includes "Not reported ", "Unknown" and so on.

Table 5-2 Number of Perspns Engaged by Section of Industrial Classification, Tenure of Business Place (Building) and Local Level.

District and Local Level	Section of NSIC <sup>1)</sup>				
	Total <sup>2)</sup>				
	Tenure of Business Place (Building)				
	Total	Owned	Rented	Others <sup>3)</sup> (Lease+Others)	Not <sup>4)</sup> Applicable
Bajura District	8,859	7,344	1,388	12	115
70101 HIMALI RURAL MUNICIPALITY	622	528	70	0	24
70102 GAUMUL RURAL MUNICIPALITY	605	562	25	7	11
70103 BUDHINANDA MUNICIPALITY	1,390	1,037	352	0	1
70104 SWAMIKARTIK KHAPAR RURAL MUNICIPALITY	473	452	21	0	0
70105 JAGANNATH RURAL MUNICIPALITY	546	434	87	1	24
70106 BADIMALIKA MUNICIPALITY	2,156	1,489	662	0	5
70107 KHAPTAD CHHEDEDAHA RURAL MUNICIPALITY	1,095	1,038	28	2	27
70108 BUDHIGANGA MUNICIPALITY	1,121	981	124	2	14
70109 TRIBENI MUNICIPALITY	851	823	19	0	9
Bajhang District	15,446	11,132	2,497	1,768	49
70201 SAIPAL RURAL MUNICIPALITY	170	140	30	0	0
70202 BUNGAL MUNICIPALITY	1,740	1,465	176	86	13
70203 SURMA RURAL MUNICIPALITY	713	594	77	42	0
70204 TALKOT RURAL MUNICIPALITY	1,094	741	113	240	0
70205 MASTA RURAL MUNICIPALITY	1,087	784	43	260	0
70206 JAYAPRITHBI MUNICIPALITY	3,583	1,925	1,414	242	2
70207 CHHABIS PATHIBHARA RURAL MUNICIPALITY	1,114	973	84	56	1
70208 DURGATHALI RURAL MUNICIPALITY	917	814	51	52	0
70209 KEDARSYUN RURAL MUNICIPALITY	1,745	1,309	207	227	2
70210 BITTHADCHIR RURAL MUNICIPALITY	1,439	920	141	349	29
70211 THALARA RURAL MUNICIPALITY	893	665	75	153	0
70212 KHAPTAD CHHANNA RURAL MUNICIPALITY	951	802	86	61	2
Darchula District	10,837	7,658	1,816	195	1,168
70301 BYAS RURAL MUNICIPALITY	551	523	27	1	0
70302 DUHUN RURAL MUNICIPALITY	490	391	42	7	50
70303 MAHAKALI MUNICIPALITY	3,749	2,152	1,102	60	435
70304 NAUGAD RURAL MUNICIPALITY	973	933	36	0	4
70305 APIHIMAL RURAL MUNICIPALITY	416	289	30	0	97
70306 MARMA RURAL MUNICIPALITY	732	578	92	0	62
70307 SHAILYASHIKHAR MUNICIPALITY	1,510	957	363	6	184
70308 MALIKARJUN RURAL MUNICIPALITY	1,192	933	79	102	78
70309 LEKAM RURAL MUNICIPALITY	1,224	902	45	19	258
Baitadi District	12,268	8,967	2,576	709	16
70401 DILASAINI RURAL MUNICIPALITY	915	795	100	19	1
70402 DOGADA KEDAR RURAL MUNICIPALITY	1,316	949	201	158	8
70403 PUCHAUNDI MUNICIPALITY	1,720	1,309	244	167	0
70404 SURNAYA RURAL MUNICIPALITY	1,103	753	332	18	0
70405 DASHARATHCHAND MUNICIPALITY	2,521	1,570	846	103	2
70406 PANCHESHWOR RURAL MUNICIPALITY	650	519	32	98	1
70407 SHIVANATH RURAL MUNICIPALITY	455	374	81	0	0
70408 MELAULI MUNICIPALITY	1,039	785	147	104	3
70409 PATAM MUNICIPALITY	1,843	1,295	517	30	1
70410 SIGAS RURAL MUNICIPALITY	706	618	76	12	0
Dadeldhura District	11,469	7,618	3,003	789	59
70501 NAWADURGA RURAL MUNICIPALITY	1,012	807	109	96	0
70502 AMARGADHI MUNICIPALITY	4,329	2,122	1,865	289	53
70503 AJAYAMERU RURAL MUNICIPALITY	839	709	130	0	0
70504 BHAGESHWOR RURAL MUNICIPALITY	719	638	69	12	0
70505 PARASHURAM MUNICIPALITY	2,475	1,805	494	170	6
70506 AALITAL RURAL MUNICIPALITY	1,079	756	138	185	0
70507 GANYAPDHURA RURAL MUNICIPALITY	1,016	781	198	37	0
Doti District	9,826	7,470	2,089	170	97
70601 PURBICHOUKI RURAL MUNICIPALITY	801	699	64	38	0
70602 SAYAL RURAL MUNICIPALITY	509	460	43	0	6
70603 AADARSHA RURAL MUNICIPALITY	751	690	39	21	1
70604 SHIKHAR MUNICIPALITY	1,079	913	138	11	17
70605 DIPAYAL SILGADHI MUNICIPALITY	3,479	2,026	1,358	32	63
70606 K.I. SINGH RURAL MUNICIPALITY	818	724	72	22	0
70607 BOGATAN FUDISAL RURAL MUNICIPALITY	704	623	45	36	0
70608 BADI KEDAR RURAL MUNICIPALITY	726	638	78	6	4
70609 JORAYAL RURAL MUNICIPALITY	959	697	252	4	6

1) NSIC stands for Nepal Standard Industrial Classification.

2) Establishments which belong to Section O, T, or U of NSIC are not surveyed.

3) Includes Lease/contract out.

4) Includes "Not reported ", "Unknown" and so on.

Table 5-2 Number of Perspns Engaged by Section of Industrial Classification, Tenure of Business Place (Building) and Local Level.

District and Local Level	Section of NSIC <sup>1)</sup>				
	Total <sup>2)</sup>				
	Tenure of Business Place (Building)				
	Total	Owned	Rented	Others <sup>3)</sup> (Lease+Others)	Not <sup>4)</sup> Applicable
Achham District	13,680	8,698	4,782	197	3
70701 PANCHDEBAL BINAYAK MUNICIPALITY	1,154	939	203	12	0
70702 RAMAROSHAN RURAL MUNICIPALITY	1,002	856	110	36	0
70703 MELLEKH RURAL MUNICIPALITY	647	582	57	8	0
70704 SANPHEBAGAR MUNICIPALITY	4,540	1,833	2,690	14	3
70705 CHAURPATI RURAL MUNICIPALITY	791	693	97	1	0
70706 MANGALSEN MUNICIPALITY	2,350	1,234	1,043	73	0
70707 BANNIGADHI JAYAGADH RURAL MUNICIPALITY	646	489	150	7	0
70708 KAMAL BAZAR MUNICIPALITY	930	768	156	6	0
70709 DHAKARI RURAL MUNICIPALITY	785	620	138	27	0
70710 TURMAKHAND RURAL MUNICIPALITY	835	684	138	13	0
Kailali West District	66,753	35,252	28,163	1,930	1,408
70801 MOHANYAL RURAL MUNICIPALITY	802	756	35	1	10
70802 CHURE RURAL MUNICIPALITY	1,204	986	170	0	48
70803 GODAWARI MUNICIPALITY	8,531	4,037	4,192	175	127
70804 GAURIGANGA MUNICIPALITY	2,578	1,397	1,062	119	0
70805 GHODAGHODI MUNICIPALITY	4,081	2,368	1,661	4	48
70806 BARDAGORIYA RURAL MUNICIPALITY	1,509	913	578	16	2
70807 LAMKI CHUHA MUNICIPALITY	6,476	3,968	2,466	12	30
70808 JANAKI RURAL MUNICIPALITY	2,516	1,917	574	7	18
70809 JOSHIPUR RURAL MUNICIPALITY	2,535	1,733	753	48	1
70810 TIKAPUR MUNICIPALITY	9,207	4,480	3,515	465	747
70811 BHAJANI MUNICIPALITY	1,863	1,220	601	26	16
70812 KAILARI RURAL MUNICIPALITY	2,542	1,807	608	53	74
70813 DHANGADHI SUB-METROPOLITAN CITY	22,909	9,670	11,948	1,004	287
Kanchanpur District	36,062	21,518	12,356	1,416	772
70901 KRISHNAPUR MUNICIPALITY	2,253	1,397	802	46	8
70902 SHUKLAPHANTA MUNICIPALITY	2,913	1,467	998	384	64
70903 BEDKOT MUNICIPALITY	3,211	2,014	1,147	17	33
70904 BHIMDATTA MUNICIPALITY	14,114	7,338	5,738	507	531
70905 MAHAKALI MUNICIPALITY	2,468	1,843	469	103	53
70906 LALJHADI RURAL MUNICIPALITY	1,135	758	310	22	45
70907 PUNARBAS MUNICIPALITY	5,071	3,085	1,638	320	28
70908 BELOURI MUNICIPALITY	3,964	2,908	1,035	17	4
70909 BELDANDI RURAL MUNICIPALITY	933	708	219	0	6

1) NSIC stands for Nepal Standard Industrial Classification.

2) Establishments which belong to Section O, T, or U of NSIC are not surveyed.

3) Includes Lease/contract out.

4) Includes "Not reported", "Unknown" and so on.

Table 5-2 Number of Perspns Engaged by Section of Industrial Classification, Tenure of Business Place (Building) and Local Level.

District and Local Level	Section of NSIC <sup>1)</sup>				
	A				
	Agriculture, forestry and fishing <sup>2)</sup>				
	Tenure of Business Place (Building)				
	Total	Owned	Rented	Others <sup>3)</sup> (Lease+Others)	Not <sup>4)</sup> Applicable
Sudurpashchim Province					
Total	5,576	2,916	575	1,630	455
Sub-Metropolitan City	159	124	11	11	13
Municipality	2,901	1,740	386	524	251
Rural Municipality	2,516	1,052	178	1,095	191
701 Bajura					
Total	419	331	23	4	61
Municipality	323	287	14	2	20
Rural Municipality	96	44	9	2	41
702 Bajhang					
Total	767	82	72	604	9
Municipality	179	37	32	110	0
Rural Municipality	588	45	40	494	9
703 Darchula					
Total	689	373	9	75	232
Municipality	366	187	9	12	158
Rural Municipality	323	186	0	63	74
704 Baitadi					
Total	648	210	88	339	11
Municipality	304	119	42	141	2
Rural Municipality	344	91	46	198	9
705 Dadeldhura					
Total	1,130	643	62	415	10
Municipality	460	214	39	197	10
Rural Municipality	670	429	23	218	0

1) NSIC stands for Nepal Standard Industrial Classification.

2) Registered establishments only.

3) Includes Lease/contract out.

4) Includes "Not reported ", "Unknown" and so on.

Table 5-2 Number of Perspns Engaged by Section of Industrial Classification, Tenure of Business Place (Building) and Local Level.

District and Local Level	Section of NSIC <sup>1)</sup>				
	A				
	Agriculture, forestry and fishing <sup>2)</sup>				
	Tenure of Business Place (Building)				
	Total	Owned	Rented	Others <sup>3)</sup> (Lease+Others)	Not <sup>4)</sup> Applicable
<b>706 Doti</b>					
Total	253	137	28	52	36
Municipality	104	60	17	0	27
Rural Municipality	149	77	11	52	9
<b>707 Achham</b>					
Total	217	57	66	93	1
Municipality	77	18	25	33	1
Rural Municipality	140	39	41	60	0
<b>708 Kailali</b>					
Total	1,008	705	185	35	83
Sub-Metropolitan City	159	124	11	11	13
Municipality	653	450	166	16	21
Rural Municipality	196	131	8	8	49
<b>709 Kanchanpur</b>					
Total	445	378	42	13	12
Municipality	435	368	42	13	12
Rural Municipality	10	10	0	0	0

1) NSIC stands for Nepal Standard Industrial Classification.

2) Registered establishments only.

3) Includes Lease/contract out.

4) Includes "Not reported ", "Unknown" and so on.

Table 5-2 Number of Perspns Engaged by Section of Industrial Classification, Tenure of Business Place (Building) and Local Level.

District and Local Level	Section of NSIC <sup>1)</sup>				
	A				
	Agriculture, forestry and fishing <sup>2)</sup>				
	Tenure of Business Place (Building)				
	Total	Owned	Rented	Others <sup>3)</sup> (Lease+Others)	Not <sup>4)</sup> Applicable
Bajura District	419	331	23	4	61
70101 HIMALI RURAL MUNICIPALITY	19	9	3	0	7
70102 GAUMUL RURAL MUNICIPALITY	24	7	6	1	10
70103 BUDHINANDA MUNICIPALITY	3	1	2	0	0
70104 SWAMIKARTIK KHAPAR RURAL MUNICIPALITY	0	0	0	0	0
70105 JAGANNATH RURAL MUNICIPALITY	13	13	0	0	0
70106 BADIMALIKA MUNICIPALITY	230	216	9	0	5
70107 KHAPTAD CHHEDEDAHA RURAL MUNICIPALITY	40	15	0	1	24
70108 BUDHIGANGA MUNICIPALITY	74	57	3	2	12
70109 TRIBENI MUNICIPALITY	16	13	0	0	3
Bajhang District	767	82	72	604	9
70201 SAIPAL RURAL MUNICIPALITY	12	0	12	0	0
70202 BUNGAL MUNICIPALITY	37	9	4	24	0
70203 SURMA RURAL MUNICIPALITY	37	3	17	17	0
70204 TALKOT RURAL MUNICIPALITY	139	3	2	134	0
70205 MASTA RURAL MUNICIPALITY	136	3	0	133	0
70206 JAYAPRITHBI MUNICIPALITY	142	28	28	86	0
70207 CHHABIS PATHIBHARA RURAL MUNICIPALITY	29	4	2	23	0
70208 DURGATHALI RURAL MUNICIPALITY	9	1	0	8	0
70209 KEDARSYUN RURAL MUNICIPALITY	85	5	7	73	0
70210 BITTHADCHIR RURAL MUNICIPALITY	82	10	0	63	9
70211 THALARA RURAL MUNICIPALITY	46	6	0	40	0
70212 KHAPTAD CHHANNA RURAL MUNICIPALITY	13	10	0	3	0
Darchula District	689	373	9	75	232
70301 BYAS RURAL MUNICIPALITY	1	1	0	0	0
70302 DUHUN RURAL MUNICIPALITY	4	3	0	0	1
70303 MAHAKALI MUNICIPALITY	364	187	7	12	158
70304 NAUGAD RURAL MUNICIPALITY	3	3	0	0	0
70305 APIHIMAL RURAL MUNICIPALITY	14	7	0	0	7
70306 MARMA RURAL MUNICIPALITY	6	2	0	0	4
70307 SHAILYASHIKHAR MUNICIPALITY	2	0	2	0	0
70308 MALIKARJUN RURAL MUNICIPALITY	178	79	0	51	48
70309 LEKAM RURAL MUNICIPALITY	117	91	0	12	14
Baitadi District	648	210	88	339	11
70401 DILASAINI RURAL MUNICIPALITY	18	0	0	17	1
70402 DOGADA KEDAR RURAL MUNICIPALITY	160	12	0	141	7
70403 PUCHAUNDI MUNICIPALITY	63	4	3	56	0
70404 SURNAYA RURAL MUNICIPALITY	58	39	9	10	0
70405 DASHARATHCHAND MUNICIPALITY	65	30	8	27	0
70406 PANCHESHWOR RURAL MUNICIPALITY	33	1	1	30	1
70407 SHIVANATH RURAL MUNICIPALITY	24	8	16	0	0
70408 MELAULI MUNICIPALITY	43	1	6	34	2
70409 PATAM MUNICIPALITY	133	84	25	24	0
70410 SIGAS RURAL MUNICIPALITY	51	31	20	0	0
Dadeldhura District	1,130	643	62	415	10
70501 NAWADURGA RURAL MUNICIPALITY	220	114	10	96	0
70502 AMARGADHI MUNICIPALITY	239	91	7	131	10
70503 AJAYAMERU RURAL MUNICIPALITY	97	87	10	0	0
70504 BHAGESHWOR RURAL MUNICIPALITY	11	11	0	0	0
70505 PARASHURAM MUNICIPALITY	221	123	32	66	0
70506 AALITAL RURAL MUNICIPALITY	195	109	0	86	0
70507 GANYAPDHURA RURAL MUNICIPALITY	147	108	3	36	0
Doti District	253	137	28	52	36
70601 PURBICHOUKI RURAL MUNICIPALITY	9	8	0	1	0
70602 SAYAL RURAL MUNICIPALITY	20	8	6	0	6
70603 AADARSHA RURAL MUNICIPALITY	22	0	1	21	0
70604 SHIKHAR MUNICIPALITY	38	26	0	0	12
70605 DIPAYAL SILGADHI MUNICIPALITY	66	34	17	0	15
70606 K.I. SINGH RURAL MUNICIPALITY	27	4	1	22	0
70607 BOGATAN FUDISAL RURAL MUNICIPALITY	19	12	0	7	0
70608 BADI KEDAR RURAL MUNICIPALITY	4	4	0	0	0
70609 JORAYAL RURAL MUNICIPALITY	48	41	3	1	3

1) NSIC stands for Nepal Standard Industrial Classification.

2) Registered establishments only.

3) Includes Lease/contract out.

4) Includes "Not reported ", "Unknown" and so on.

Table 5-2 Number of Perspns Engaged by Section of Industrial Classification, Tenure of Business Place (Building) and Local Level.

District and Local Level	Section of NSIC <sup>1)</sup>				
	A				
	Agriculture, forestry and fishing <sup>2)</sup>				
	Tenure of Business Place (Building)				
	Total	Owned	Rented	Others <sup>3)</sup> (Lease+Others)	Not <sup>4)</sup> Applicable
Achham District	217	57	66	93	1
70701 PANCHDEBAL BINAYAK MUNICIPALITY	21	2	10	9	0
70702 RAMAROSHAN RURAL MUNICIPALITY	21	2	7	12	0
70703 MELLEKH RURAL MUNICIPALITY	8	0	0	8	0
70704 SANPHEBAGAR MUNICIPALITY	16	5	10	0	1
70705 CHAURPATI RURAL MUNICIPALITY	21	20	0	1	0
70706 MANGALSEN MUNICIPALITY	34	11	5	18	0
70707 BANNIGADHI JAYAGADH RURAL MUNICIPALITY	8	5	1	2	0
70708 KAMAL BAZAR MUNICIPALITY	6	0	0	6	0
70709 DHAKARI RURAL MUNICIPALITY	45	4	14	27	0
70710 TURMAKHAND RURAL MUNICIPALITY	37	8	19	10	0
Kailali West District	1,008	705	185	35	83
70801 MOHANYAL RURAL MUNICIPALITY	19	10	0	0	9
70802 CHURE RURAL MUNICIPALITY	43	30	3	0	10
70803 GODAWARI MUNICIPALITY	319	156	159	0	4
70804 GAURIGANGA MUNICIPALITY	14	7	1	6	0
70805 GHODAGHODI MUNICIPALITY	55	54	0	1	0
70806 BARDAGORIYA RURAL MUNICIPALITY	7	7	0	0	0
70807 LAMKI CHUHA MUNICIPALITY	57	52	5	0	0
70808 JANAKI RURAL MUNICIPALITY	36	23	2	6	5
70809 JOSHIPUR RURAL MUNICIPALITY	28	28	0	0	0
70810 TIKAPUR MUNICIPALITY	194	167	1	9	17
70811 BHAJANI MUNICIPALITY	14	14	0	0	0
70812 KAILARI RURAL MUNICIPALITY	63	33	3	2	25
70813 DHANGADHI SUB-METROPOLITIAN CITY	159	124	11	11	13
Kanchanpur District	445	378	42	13	12
70901 KRISHNAPUR MUNICIPALITY	27	27	0	0	0
70902 SHUKLAPHANTA MUNICIPALITY	73	46	6	10	11
70903 BEDKOT MUNICIPALITY	82	81	0	1	0
70904 BHIMDATTA MUNICIPALITY	140	103	34	2	1
70905 MAHAKALI MUNICIPALITY	95	95	0	0	0
70906 LALJHADI RURAL MUNICIPALITY	10	10	0	0	0
70907 PUNARBAS MUNICIPALITY	5	5	0	0	0
70908 BELOURI MUNICIPALITY	13	11	2	0	0
70909 BELDANDI RURAL MUNICIPALITY	0	0	0	0	0

1) NSIC stands for Nepal Standard Industrial Classification.

2) Registered establishments only.

3) Includes Lease/contract out.

4) Includes "Not reported ", "Unknown" and so on.



Table 5-2 Number of Perspns Engaged by Section of Industrial Classification, Tenure of Business Place (Building) and Local Level.

District and Local Level	Section of NSIC <sup>1)</sup>				
	C				
	Manufacturing				
	Tenure of Business Place (Building)				
	Total	Owned	Rented	Others <sup>2)</sup> (Lease+Others)	Not <sup>2)</sup> Applicable
Sudurpashchim Province					
Total	26,684	17,203	8,527	822	132
Sub-Metropolitan City	3,585	1,960	1,587	28	10
Municipality	16,947	10,147	6,001	732	67
Rural Municipality	6,152	5,096	939	62	55
701 Bajura					
Total	1,111	1,012	99	0	0
Municipality	607	516	91	0	0
Rural Municipality	504	496	8	0	0
702 Bajhang					
Total	1,883	1,570	306	4	3
Municipality	559	368	188	1	2
Rural Municipality	1,324	1,202	118	3	1
703 Darchula					
Total	1,135	790	295	18	32
Municipality	539	282	236	1	20
Rural Municipality	596	508	59	17	12
704 Baitadi					
Total	707	407	296	4	0
Municipality	497	262	231	4	0
Rural Municipality	210	145	65	0	0
705 Dadeldhura					
Total	1,339	938	381	18	2
Municipality	732	439	291	0	2
Rural Municipality	607	499	90	18	0

1) NSIC stands for Nepal Standard Industrial Classification.

2) Includes Lease/contract out.

3) Includes "Not reported ", "Unknown" and so on.

Table 5-2 Number of Perspns Engaged by Section of Industrial Classification, Tenure of Business Place (Building) and Local Level.

District and Local Level	Section of NSIC <sup>1)</sup>				
	C				
	Manufacturing				
	Tenure of Business Place (Building)				
	Total	Owned	Rented	Others <sup>2)</sup> (Lease+Others)	Not <sup>2)</sup> Applicable
<b>706 Doti</b>					
Total	572	311	251	7	3
Municipality	321	150	167	4	0
Rural Municipality	251	161	84	3	3
<b>707 Achham</b>					
Total	611	330	267	14	0
Municipality	415	196	205	14	0
Rural Municipality	196	134	62	0	0
<b>708 Kailali</b>					
Total	11,166	6,777	4,069	281	39
Sub-Metropolitan City	3,585	1,960	1,587	28	10
Municipality	5,457	3,031	2,159	238	29
Rural Municipality	2,124	1,786	323	15	0
<b>709 Kanchanpur</b>					
Total	8,160	5,068	2,563	476	53
Municipality	7,820	4,903	2,433	470	14
Rural Municipality	340	165	130	6	39

1) NSIC stands for Nepal Standard Industrial Classification.

2) Includes Lease/contract out.

3) Includes "Not reported ", "Unknown" and so on.

Table 5-2 Number of Perspns Engaged by Section of Industrial Classification, Tenure of Business Place (Building) and Local Level.

District and Local Level	Section of NSIC <sup>1)</sup>				
	C				
	Manufacturing				
	Tenure of Business Place (Building)				
	Total	Owned	Rented	Others <sup>2)</sup> (Lease+Others)	Not <sup>2)</sup> Applicable
Bajura District	1,111	1,012	99	0	0
70101 HIMALI RURAL MUNICIPALITY	46	44	2	0	0
70102 GAUMUL RURAL MUNICIPALITY	113	113	0	0	0
70103 BUDHINANDA MUNICIPALITY	241	219	22	0	0
70104 SWAMIKARTIK KHAPAR RURAL MUNICIPALITY	37	37	0	0	0
70105 JAGANNATH RURAL MUNICIPALITY	99	93	6	0	0
70106 BADIMALIKA MUNICIPALITY	190	148	42	0	0
70107 KHAPTAD CHHEDEDAHA RURAL MUNICIPALITY	209	209	0	0	0
70108 BUDHIGANGA MUNICIPALITY	78	52	26	0	0
70109 TRIBENI MUNICIPALITY	98	97	1	0	0
Bajhang District	1,883	1,570	306	4	3
70201 SAIPAL RURAL MUNICIPALITY	2	2	0	0	0
70202 BUNGAL MUNICIPALITY	162	132	29	1	0
70203 SURMA RURAL MUNICIPALITY	64	50	14	0	0
70204 TALKOT RURAL MUNICIPALITY	163	157	6	0	0
70205 MASTA RURAL MUNICIPALITY	116	116	0	0	0
70206 JAYAPRITHBI MUNICIPALITY	397	236	159	0	2
70207 CHHABIS PATHIBHARA RURAL MUNICIPALITY	144	133	11	0	0
70208 DURGATHALI RURAL MUNICIPALITY	180	163	17	0	0
70209 KEDARSYUN RURAL MUNICIPALITY	210	184	26	0	0
70210 BITTHADCHIR RURAL MUNICIPALITY	199	176	20	3	0
70211 THALARA RURAL MUNICIPALITY	115	103	12	0	0
70212 KHAPTAD CHHANNA RURAL MUNICIPALITY	131	118	12	0	1
Darchula District	1,135	790	295	18	32
70301 BYAS RURAL MUNICIPALITY	86	86	0	0	0
70302 DUHUN RURAL MUNICIPALITY	21	19	0	1	1
70303 MAHAKALI MUNICIPALITY	352	154	178	0	20
70304 NAUGAD RURAL MUNICIPALITY	71	65	6	0	0
70305 APIHIMAL RURAL MUNICIPALITY	29	22	7	0	0
70306 MARMA RURAL MUNICIPALITY	62	32	30	0	0
70307 SHAILYASHIKHAR MUNICIPALITY	187	128	58	1	0
70308 MALIKARJUN RURAL MUNICIPALITY	223	192	8	14	9
70309 LEKAM RURAL MUNICIPALITY	104	92	8	2	2
Baitadi District	707	407	296	4	0
70401 DILASAINI RURAL MUNICIPALITY	58	42	16	0	0
70402 DOGADA KEDAR RURAL MUNICIPALITY	66	40	26	0	0
70403 PUCHAUNDI MUNICIPALITY	75	39	35	1	0
70404 SURNAYA RURAL MUNICIPALITY	18	17	1	0	0
70405 DASHARATHCHAND MUNICIPALITY	216	107	109	0	0
70406 PANCHESHWOR RURAL MUNICIPALITY	40	30	10	0	0
70407 SHIVANATH RURAL MUNICIPALITY	12	4	8	0	0
70408 MELAULI MUNICIPALITY	54	36	18	0	0
70409 PATAM MUNICIPALITY	152	80	69	3	0
70410 SIGAS RURAL MUNICIPALITY	16	12	4	0	0
Dadeldhura District	1,339	938	381	18	2
70501 NAWADURGA RURAL MUNICIPALITY	67	59	8	0	0
70502 AMARGADHI MUNICIPALITY	409	202	207	0	0
70503 AJAYAMERU RURAL MUNICIPALITY	104	81	23	0	0
70504 BHAGESHWOR RURAL MUNICIPALITY	207	183	19	5	0
70505 PARASHURAM MUNICIPALITY	323	237	84	0	2
70506 AALITAL RURAL MUNICIPALITY	170	135	22	13	0
70507 GANYAPDHURA RURAL MUNICIPALITY	59	41	18	0	0
Doti District	572	311	251	7	3
70601 PURBICHOUKI RURAL MUNICIPALITY	39	20	17	2	0
70602 SAYAL RURAL MUNICIPALITY	17	14	3	0	0
70603 AADARSHA RURAL MUNICIPALITY	27	22	5	0	0
70604 SHIKHAR MUNICIPALITY	80	46	30	4	0
70605 DIPAYAL SILGADHI MUNICIPALITY	241	104	137	0	0
70606 K.I. SINGH RURAL MUNICIPALITY	49	36	13	0	0
70607 BOGATAN FUDISAL RURAL MUNICIPALITY	20	17	3	0	0
70608 BADI KEDAR RURAL MUNICIPALITY	37	24	10	0	3
70609 JORAYAL RURAL MUNICIPALITY	62	28	33	1	0

1) NSIC stands for Nepal Standard Industrial Classification.

2) Includes Lease/contract out.

3) Includes "Not reported ", "Unknown" and so on.

Table 5-2 Number of Perspns Engaged by Section of Industrial Classification, Tenure of Business Place (Building) and Local Level.

District and Local Level	Section of NSIC <sup>1)</sup>				
	C				
	Manufacturing				
	Tenure of Business Place (Building)				
	Total	Owned	Rented	Others <sup>2)</sup> (Lease+Others)	Not <sup>2)</sup> Applicable
Achham District	611	330	267	14	0
70701 PANCHDEBAL BINAYAK MUNICIPALITY	63	38	25	0	0
70702 RAMAROSHAN RURAL MUNICIPALITY	53	40	13	0	0
70703 MELLEKH RURAL MUNICIPALITY	26	19	7	0	0
70704 SANPHEBAGAR MUNICIPALITY	173	93	80	0	0
70705 CHAURPATI RURAL MUNICIPALITY	46	28	18	0	0
70706 MANGALSEN MUNICIPALITY	155	54	87	14	0
70707 BANNIGADHI JAYAGADH RURAL MUNICIPALITY	26	10	16	0	0
70708 KAMAL BAZAR MUNICIPALITY	24	11	13	0	0
70709 DHAKARI RURAL MUNICIPALITY	25	19	6	0	0
70710 TURMAKHAND RURAL MUNICIPALITY	20	18	2	0	0
Kailali West District	11,166	6,777	4,069	281	39
70801 MOHANYAL RURAL MUNICIPALITY	41	36	5	0	0
70802 CHURE RURAL MUNICIPALITY	76	45	31	0	0
70803 GODAWARI MUNICIPALITY	1,729	927	686	107	9
70804 GAURIGANGA MUNICIPALITY	330	138	187	5	0
70805 GHODAGHODI MUNICIPALITY	331	141	190	0	0
70806 BARDAGORIYA RURAL MUNICIPALITY	146	72	74	0	0
70807 LAMKI CHUHA MUNICIPALITY	1,458	1,066	392	0	0
70808 JANAKI RURAL MUNICIPALITY	622	560	62	0	0
70809 JOSHIPUR RURAL MUNICIPALITY	616	506	99	11	0
70810 TIKAPUR MUNICIPALITY	1,418	679	593	126	20
70811 BHAJANI MUNICIPALITY	191	80	111	0	0
70812 KAILARI RURAL MUNICIPALITY	623	567	52	4	0
70813 DHANGADHI SUB-METROPOLITIAN CITY	3,585	1,960	1,587	28	10
Kanchanpur District	8,160	5,068	2,563	476	53
70901 KRISHNAPUR MUNICIPALITY	417	285	127	5	0
70902 SHUKLAPHANTA MUNICIPALITY	628	175	285	164	4
70903 BEDKOT MUNICIPALITY	875	454	410	11	0
70904 BHIMDATTA MUNICIPALITY	1,959	1,152	753	44	10
70905 MAHAKALI MUNICIPALITY	303	198	83	22	0
70906 LALJHADI RURAL MUNICIPALITY	233	105	83	6	39
70907 PUNARBAS MUNICIPALITY	1,979	1,118	637	224	0
70908 BELOURI MUNICIPALITY	1,659	1,521	138	0	0
70909 BELDANDI RURAL MUNICIPALITY	107	60	47	0	0

1) NSIC stands for Nepal Standard Industrial Classification.

2) Includes Lease/contract out.

3) Includes "Not reported ", "Unknown" and so on.

Table 5-2 Number of Perspns Engaged by Section of Industrial Classification, Tenure of Business Place (Building) and Local Level.

District and Local Level	Section of NSIC <sup>1)</sup>				
	B+D+E+F				
	Mining, Electricity, Gas, Water supply & Construction				
	Tenure of Business Place (Building)				
	Total	Owned	Rented	Others <sup>2)</sup> (Lease+Others)	Not <sup>2)</sup> Applicable
<b>Sudurpashchim Province</b>					
Total	2,852	1,943	622	108	179
Sub-Metropolitan City	389	286	103	0	0
Municipality	1,935	1,259	458	62	156
Rural Municipality	528	398	61	46	23
<b>701 Bajura</b>					
Total	65	61	4	0	0
Municipality	9	5	4	0	0
Rural Municipality	56	56	0	0	0
<b>702 Bajhang</b>					
Total	271	203	29	39	0
Municipality	78	56	15	7	0
Rural Municipality	193	147	14	32	0
<b>703 Darchula</b>					
Total	263	231	12	0	20
Municipality	182	179	3	0	0
Rural Municipality	81	52	9	0	20
<b>704 Baitadi</b>					
Total	99	96	3	0	0
Municipality	93	90	3	0	0
Rural Municipality	6	6	0	0	0
<b>705 Dadeldhura</b>					
Total	218	140	32	46	0
Municipality	191	120	27	44	0
Rural Municipality	27	20	5	2	0

1) NSIC stands for Nepal Standard Industrial Classification.

2) Includes Lease/contract out.

3) Includes "Not reported ", "Unknown" and so on.

Table 5-2 Number of Perspns Engaged by Section of Industrial Classification, Tenure of Business Place (Building) and Local Level.

District and Local Level	Section of NSIC <sup>1)</sup>				
	B+D+E+F				
	Mining, Electricity, Gas, Water supply & Construction				
	Tenure of Business Place (Building)				
	Total	Owned	Rented	Others <sup>2)</sup> (Lease+Others)	Not <sup>2)</sup> Applicable
<b>706 Doti</b>					
Total	399	293	56	1	49
Municipality	327	236	44	0	47
Rural Municipality	72	57	12	1	2
<b>707 Achham</b>					
Total	97	31	51	13	2
Municipality	70	26	40	2	2
Rural Municipality	27	5	11	11	0
<b>708 Kailali</b>					
Total	838	485	345	7	1
Sub-Metropolitan City	389	286	103	0	0
Municipality	389	146	236	7	0
Rural Municipality	60	53	6	0	1
<b>709 Kanchanpur</b>					
Total	602	403	90	2	107
Municipality	596	401	86	2	107
Rural Municipality	6	2	4	0	0

1) NSIC stands for Nepal Standard Industrial Classification.

2) Includes Lease/contract out.

3) Includes "Not reported ", "Unknown" and so on.

Table 5-2 Number of Perspns Engaged by Section of Industrial Classification, Tenure of Business Place (Building) and Local Level.

District and Local Level	Section of NSIC <sup>1)</sup>				
	B+D+E+F				
	Mining, Electricity, Gas, Water supply & Construction				
	Tenure of Business Place (Building)				
	Total	Owned	Rented	Others <sup>2)</sup> (Lease+Others)	Not <sup>2)</sup> Applicable
<b>Bajura District</b>	<b>65</b>	<b>61</b>	<b>4</b>	<b>0</b>	<b>0</b>
70101 HIMALI RURAL MUNICIPALITY	1	1	0	0	0
70102 GAUMUL RURAL MUNICIPALITY	19	19	0	0	0
70103 BUDHINANDA MUNICIPALITY	0	0	0	0	0
70104 SWAMIKARTIK KHAPAR RURAL MUNICIPALITY	0	0	0	0	0
70105 JAGANNATH RURAL MUNICIPALITY	3	3	0	0	0
70106 BADIMALIKA MUNICIPALITY	6	2	4	0	0
70107 KHAPTAD CHHEDEDAHA RURAL MUNICIPALITY	33	33	0	0	0
70108 BUDHIGANGA MUNICIPALITY	3	3	0	0	0
70109 TRIBENI MUNICIPALITY	0	0	0	0	0
<b>Bajhang District</b>	<b>271</b>	<b>203</b>	<b>29</b>	<b>39</b>	<b>0</b>
70201 SAIPAL RURAL MUNICIPALITY	0	0	0	0	0
70202 BUNGAL MUNICIPALITY	28	28	0	0	0
70203 SURMA RURAL MUNICIPALITY	31	31	0	0	0
70204 TALKOT RURAL MUNICIPALITY	17	17	0	0	0
70205 MASTA RURAL MUNICIPALITY	19	1	5	13	0
70206 JAYAPRITHBI MUNICIPALITY	50	28	15	7	0
70207 CHHABIS PATHIBHARA RURAL MUNICIPALITY	31	22	6	3	0
70208 DURGATHALI RURAL MUNICIPALITY	37	24	0	13	0
70209 KEDARSYUN RURAL MUNICIPALITY	8	5	0	3	0
70210 BITTHADCHIR RURAL MUNICIPALITY	11	11	0	0	0
70211 THALARA RURAL MUNICIPALITY	12	9	3	0	0
70212 KHAPTAD CHHANNA RURAL MUNICIPALITY	27	27	0	0	0
<b>Darchula District</b>	<b>263</b>	<b>231</b>	<b>12</b>	<b>0</b>	<b>20</b>
70301 BYAS RURAL MUNICIPALITY	8	8	0	0	0
70302 DUHUN RURAL MUNICIPALITY	6	5	0	0	1
70303 MAHAKALI MUNICIPALITY	65	62	3	0	0
70304 NAUGAD RURAL MUNICIPALITY	3	3	0	0	0
70305 APIHIMAL RURAL MUNICIPALITY	7	7	0	0	0
70306 MARMA RURAL MUNICIPALITY	9	9	0	0	0
70307 SHAILYASHIKHAR MUNICIPALITY	117	117	0	0	0
70308 MALIKARJUN RURAL MUNICIPALITY	15	9	6	0	0
70309 LEKAM RURAL MUNICIPALITY	33	11	3	0	19
<b>Baitadi District</b>	<b>99</b>	<b>96</b>	<b>3</b>	<b>0</b>	<b>0</b>
70401 DILASAINI RURAL MUNICIPALITY	0	0	0	0	0
70402 DOGADA KEDAR RURAL MUNICIPALITY	1	1	0	0	0
70403 PUCHAUNDI MUNICIPALITY	11	11	0	0	0
70404 SURNAYA RURAL MUNICIPALITY	5	5	0	0	0
70405 DASHARATHCHAND MUNICIPALITY	78	76	2	0	0
70406 PANCHESHWOR RURAL MUNICIPALITY	0	0	0	0	0
70407 SHIVANATH RURAL MUNICIPALITY	0	0	0	0	0
70408 MELAULI MUNICIPALITY	1	0	1	0	0
70409 PATAM MUNICIPALITY	3	3	0	0	0
70410 SIGAS RURAL MUNICIPALITY	0	0	0	0	0
<b>Dadeldhura District</b>	<b>218</b>	<b>140</b>	<b>32</b>	<b>46</b>	<b>0</b>
70501 NAWADURGA RURAL MUNICIPALITY	5	0	5	0	0
70502 AMARGADHI MUNICIPALITY	97	89	8	0	0
70503 AJAYAMERU RURAL MUNICIPALITY	0	0	0	0	0
70504 BHAGESHWOR RURAL MUNICIPALITY	5	3	0	2	0
70505 PARASHURAM MUNICIPALITY	94	31	19	44	0
70506 AALITAL RURAL MUNICIPALITY	14	14	0	0	0
70507 GANYAPDHURA RURAL MUNICIPALITY	3	3	0	0	0
<b>Doti District</b>	<b>399</b>	<b>293</b>	<b>56</b>	<b>1</b>	<b>49</b>
70601 PURBICHOUKI RURAL MUNICIPALITY	17	17	0	0	0
70602 SAYAL RURAL MUNICIPALITY	5	0	5	0	0
70603 AADARSHA RURAL MUNICIPALITY	13	12	0	0	1
70604 SHIKHAR MUNICIPALITY	6	5	0	0	1
70605 DIPAYAL SILGADHI MUNICIPALITY	321	231	44	0	46
70606 K.I. SINGH RURAL MUNICIPALITY	4	4	0	0	0
70607 BOGATAN FUDISAL RURAL MUNICIPALITY	12	4	7	1	0
70608 BADI KEDAR RURAL MUNICIPALITY	1	0	0	0	1
70609 JORAYAL RURAL MUNICIPALITY	20	20	0	0	0

1) NSIC stands for Nepal Standard Industrial Classification.

2) Includes Lease/contract out.

3) Includes "Not reported ", "Unknown" and so on.

Table 5-2 Number of Perspns Engaged by Section of Industrial Classification, Tenure of Business Place (Building) and Local Level.

District and Local Level	Section of NSIC <sup>1)</sup>				
	B+D+E+F				
	Mining, Electricity, Gas, Water supply & Construction				
	Tenure of Business Place (Building)				
	Total	Owned	Rented	Others <sup>2)</sup> (Lease+Others)	Not <sup>2)</sup> Applicable
Achham District	97	31	51	13	2
70701 PANCHDEBAL BINAYAK MUNICIPALITY	14	12	0	2	0
70702 RAMAROSHAN RURAL MUNICIPALITY	17	2	4	11	0
70703 MELLEKH RURAL MUNICIPALITY	8	3	5	0	0
70704 SANPHEBAGAR MUNICIPALITY	31	11	18	0	2
70705 CHAURPATI RURAL MUNICIPALITY	2	0	2	0	0
70706 MANGALSEN MUNICIPALITY	13	0	13	0	0
70707 BANNIGADHI JAYAGADH RURAL MUNICIPALITY	0	0	0	0	0
70708 KAMAL BAZAR MUNICIPALITY	12	3	9	0	0
70709 DHAKARI RURAL MUNICIPALITY	0	0	0	0	0
70710 TURMAKHAND RURAL MUNICIPALITY	0	0	0	0	0
Kailali West District	838	485	345	7	1
70801 MOHANYAL RURAL MUNICIPALITY	0	0	0	0	0
70802 CHURE RURAL MUNICIPALITY	1	0	0	0	1
70803 GODAWARI MUNICIPALITY	71	18	53	0	0
70804 GAURIGANGA MUNICIPALITY	15	2	13	0	0
70805 GHODAGHODI MUNICIPALITY	51	12	39	0	0
70806 BARDAGORIYA RURAL MUNICIPALITY	2	1	1	0	0
70807 LAMKI CHUHA MUNICIPALITY	135	14	114	7	0
70808 JANAKI RURAL MUNICIPALITY	43	38	5	0	0
70809 JOSHIPUR RURAL MUNICIPALITY	14	14	0	0	0
70810 TIKAPUR MUNICIPALITY	112	100	12	0	0
70811 BHAJANI MUNICIPALITY	5	0	5	0	0
70812 KAILARI RURAL MUNICIPALITY	0	0	0	0	0
70813 DHANGADHI SUB-METROPOLITIAN CITY	389	286	103	0	0
Kanchanpur District	602	403	90	2	107
70901 KRISHNAPUR MUNICIPALITY	0	0	0	0	0
70902 SHUKLAPHANTA MUNICIPALITY	9	5	4	0	0
70903 BEDKOT MUNICIPALITY	56	37	12	2	5
70904 BHIMDATTA MUNICIPALITY	491	344	45	0	102
70905 MAHAKALI MUNICIPALITY	25	13	12	0	0
70906 LALJHADI RURAL MUNICIPALITY	6	2	4	0	0
70907 PUNARBAS MUNICIPALITY	0	0	0	0	0
70908 BELOURI MUNICIPALITY	15	2	13	0	0
70909 BELDANDI RURAL MUNICIPALITY	0	0	0	0	0

1) NSIC stands for Nepal Standard Industrial Classification.

2) Includes Lease/contract out.

3) Includes "Not reported ", "Unknown" and so on.



Table 5-2 Number of Perspns Engaged by Section of Industrial Classification, Tenure of Business Place (Building) and Local Level.

District and Local Level	Section of NSIC <sup>1)</sup>				
	G				
	Wholesale and Retail Trade				
	Tenure of Business Place (Building)				
	Total	Owned	Rented	Others <sup>2)</sup> (Lease+Others)	Not <sup>2)</sup> Applicable
<b>Sudurpashchim Province</b>					
Total	60,262	37,396	21,136	636	1,094
Sub-Metropolitan City	8,507	3,389	4,825	117	176
Municipality	35,555	20,786	13,490	384	895
Rural Municipality	16,200	13,221	2,821	135	23
<b>701 Bajura</b>					
Total	3,174	2,620	553	1	0
Municipality	1,956	1,501	455	0	0
Rural Municipality	1,218	1,119	98	1	0
<b>702 Bajhang</b>					
Total	4,757	3,933	802	19	3
Municipality	1,636	1,148	484	4	0
Rural Municipality	3,121	2,785	318	15	3
<b>703 Darchula</b>					
Total	2,784	2,222	539	9	14
Municipality	1,281	852	417	3	9
Rural Municipality	1,503	1,370	122	6	5
<b>704 Baitadi</b>					
Total	3,310	2,537	745	25	3
Municipality	2,119	1,482	609	25	3
Rural Municipality	1,191	1,055	136	0	0
<b>705 Dadeldhura</b>					
Total	3,192	2,193	983	5	11
Municipality	2,077	1,294	771	1	11
Rural Municipality	1,115	899	212	4	0

1) NSIC stands for Nepal Standard Industrial Classification.

2) Includes Lease/contract out.

3) Includes "Not reported ", "Unknown" and so on.

Table 5-2 Number of Perspns Engaged by Section of Industrial Classification, Tenure of Business Place (Building) and Local Level.

District and Local Level	Section of NSIC <sup>1)</sup>				
	G				
	Wholesale and Retail Trade				
	Tenure of Business Place (Building)				
	Total	Owned	Rented	Others <sup>2)</sup> (Lease+Others)	Not <sup>2)</sup> Applicable
<b>706 Doti</b>					
Total	2,965	2,245	688	26	6
Municipality	1,419	912	498	5	4
Rural Municipality	1,546	1,333	190	21	2
<b>707 Achham</b>					
Total	3,599	2,635	957	7	0
Municipality	1,984	1,339	641	4	0
Rural Municipality	1,615	1,296	316	3	0
<b>708 Kailali</b>					
Total	24,988	12,516	11,397	403	672
Sub-Metropolitan City	8,507	3,389	4,825	117	176
Municipality	12,393	6,342	5,362	202	487
Rural Municipality	4,088	2,785	1,210	84	9
<b>709 Kanchanpur</b>					
Total	11,493	6,495	4,472	141	385
Municipality	10,690	5,916	4,253	140	381
Rural Municipality	803	579	219	1	4

1) NSIC stands for Nepal Standard Industrial Classification.

2) Includes Lease/contract out.

3) Includes "Not reported ", "Unknown" and so on.

Table 5-2 Number of Perspns Engaged by Section of Industrial Classification, Tenure of Business Place (Building) and Local Level.

District and Local Level	Section of NSIC <sup>1)</sup>				
	G				
	Wholesale and Retail Trade				
	Tenure of Business Place (Building)				
	Total	Owned	Rented	Others <sup>2)</sup> (Lease+Others)	Not <sup>2)</sup> Applicable
Bajura District	3,174	2,620	553	1	0
70101 HIMALI RURAL MUNICIPALITY	151	132	19	0	0
70102 GAUMUL RURAL MUNICIPALITY	215	202	13	0	0
70103 BUDHINANDA MUNICIPALITY	600	400	200	0	0
70104 SWAMIKARTIK KHAPAR RURAL MUNICIPALITY	199	193	6	0	0
70105 JAGANNATH RURAL MUNICIPALITY	265	209	55	1	0
70106 BADIMALIKA MUNICIPALITY	627	422	205	0	0
70107 KHAPTAD CHHEDEDAHA RURAL MUNICIPALITY	388	383	5	0	0
70108 BUDHIGANGA MUNICIPALITY	448	406	42	0	0
70109 TRIBENI MUNICIPALITY	281	273	8	0	0
Bajhang District	4,757	3,933	802	19	3
70201 SAIPAL RURAL MUNICIPALITY	68	68	0	0	0
70202 BUNGAL MUNICIPALITY	564	499	63	2	0
70203 SURMA RURAL MUNICIPALITY	361	338	23	0	0
70204 TALKOT RURAL MUNICIPALITY	315	258	54	3	0
70205 MASTA RURAL MUNICIPALITY	367	344	22	1	0
70206 JAYAPRITHBI MUNICIPALITY	1,072	649	421	2	0
70207 CHHABIS PATHIBHARA RURAL MUNICIPALITY	346	311	32	2	1
70208 DURGATHALI RURAL MUNICIPALITY	284	267	17	0	0
70209 KEDARSYUN RURAL MUNICIPALITY	593	508	83	0	2
70210 BITTHADCHIR RURAL MUNICIPALITY	362	319	43	0	0
70211 THALARA RURAL MUNICIPALITY	162	135	22	5	0
70212 KHAPTAD CHHANNA RURAL MUNICIPALITY	263	237	22	4	0
Darchula District	2,784	2,222	539	9	14
70301 BYAS RURAL MUNICIPALITY	158	145	13	0	0
70302 DUHUN RURAL MUNICIPALITY	154	132	20	0	2
70303 MAHAKALI MUNICIPALITY	867	537	321	0	9
70304 NAUGAD RURAL MUNICIPALITY	517	496	21	0	0
70305 APIHIMAL RURAL MUNICIPALITY	96	87	8	0	1
70306 MARMA RURAL MUNICIPALITY	198	170	28	0	0
70307 SHAILYASHIKHAR MUNICIPALITY	414	315	96	3	0
70308 MALIKARJUN RURAL MUNICIPALITY	208	175	26	5	2
70309 LEKAM RURAL MUNICIPALITY	172	165	6	1	0
Baitadi District	3,310	2,537	745	25	3
70401 DILASAINI RURAL MUNICIPALITY	252	214	38	0	0
70402 DOGADA KEDAR RURAL MUNICIPALITY	396	334	62	0	0
70403 PUCHAUNDI MUNICIPALITY	555	421	110	24	0
70404 SURNAYA RURAL MUNICIPALITY	254	247	7	0	0
70405 DASHARATHCHAND MUNICIPALITY	820	507	310	1	2
70406 PANCHESHWOR RURAL MUNICIPALITY	111	100	11	0	0
70407 SHIVANATH RURAL MUNICIPALITY	98	86	12	0	0
70408 MELAULI MUNICIPALITY	263	213	49	0	1
70409 PATAM MUNICIPALITY	481	341	140	0	0
70410 SIGAS RURAL MUNICIPALITY	80	74	6	0	0
Dadeldhura District	3,192	2,193	983	5	11
70501 NAWADURGA RURAL MUNICIPALITY	299	262	37	0	0
70502 AMARGADHI MUNICIPALITY	1,296	668	620	0	8
70503 AJAYAMERU RURAL MUNICIPALITY	200	154	46	0	0
70504 BHAGESHWOR RURAL MUNICIPALITY	159	123	33	3	0
70505 PARASHURAM MUNICIPALITY	781	626	151	1	3
70506 AALITAL RURAL MUNICIPALITY	158	127	30	1	0
70507 GANYAPDHURA RURAL MUNICIPALITY	299	233	66	0	0
Doti District	2,965	2,245	688	26	6
70601 PURBICHOUKI RURAL MUNICIPALITY	208	170	24	14	0
70602 SAYAL RURAL MUNICIPALITY	161	148	13	0	0
70603 AADARSHA RURAL MUNICIPALITY	234	221	13	0	0
70604 SHIKHAR MUNICIPALITY	420	339	74	5	2
70605 DIPAYAL SILGADHI MUNICIPALITY	999	573	424	0	2
70606 K.I. SINGH RURAL MUNICIPALITY	252	222	30	0	0
70607 BOGATAN FUDISAL RURAL MUNICIPALITY	204	190	11	3	0
70608 BADI KEDAR RURAL MUNICIPALITY	213	176	35	2	0
70609 JORAYAL RURAL MUNICIPALITY	274	206	64	2	2

1) NSIC stands for Nepal Standard Industrial Classification.

2) Includes Lease/contract out.

3) Includes "Not reported ", "Unknown" and so on.

Table 5-2 Number of Perspns Engaged by Section of Industrial Classification, Tenure of Business Place (Building) and Local Level.

District and Local Level	Section of NSIC <sup>1)</sup>				
	G				
	Wholesale and Retail Trade				
	Tenure of Business Place (Building)				
	Total	Owned	Rented	Others <sup>2)</sup> (Lease+Others)	Not <sup>2)</sup> Applicable
Achham District	3,599	2,635	957	7	0
70701 PANCHDEBAL BINAYAK MUNICIPALITY	261	191	70	0	0
70702 RAMAROSHAN RURAL MUNICIPALITY	398	337	59	2	0
70703 MELLEKH RURAL MUNICIPALITY	175	150	25	0	0
70704 SANPHEBAGAR MUNICIPALITY	835	555	276	4	0
70705 CHAURPATI RURAL MUNICIPALITY	283	247	36	0	0
70706 MANGALSEN MUNICIPALITY	624	389	235	0	0
70707 BANNIGADHI JAYAGADH RURAL MUNICIPALITY	210	149	60	1	0
70708 KAMAL BAZAR MUNICIPALITY	264	204	60	0	0
70709 DHAKARI RURAL MUNICIPALITY	296	217	79	0	0
70710 TURMAKHAND RURAL MUNICIPALITY	253	196	57	0	0
Kailali West District	24,988	12,516	11,397	403	672
70801 MOHANYAL RURAL MUNICIPALITY	322	306	14	1	1
70802 CHURE RURAL MUNICIPALITY	393	338	55	0	0
70803 GODAWARI MUNICIPALITY	2,997	1,388	1,519	32	58
70804 GAURIGANGA MUNICIPALITY	1,116	618	468	30	0
70805 GHODAGHODI MUNICIPALITY	1,612	858	715	0	39
70806 BARDAGORIYA RURAL MUNICIPALITY	729	470	243	16	0
70807 LAMKI CHUHA MUNICIPALITY	2,387	1,311	1,051	0	25
70808 JANAKI RURAL MUNICIPALITY	846	568	274	0	4
70809 JOSHIPUR RURAL MUNICIPALITY	982	596	352	34	0
70810 TIKAPUR MUNICIPALITY	3,468	1,627	1,348	140	353
70811 BHAJANI MUNICIPALITY	813	540	261	0	12
70812 KAILARI RURAL MUNICIPALITY	816	507	272	33	4
70813 DHANGADHI SUB-METROPOLITAN CITY	8,507	3,389	4,825	117	176
Kanchanpur District	11,493	6,495	4,472	141	385
70901 KRISHNAPUR MUNICIPALITY	816	424	372	12	8
70902 SHUKLAPHANTA MUNICIPALITY	879	494	337	5	43
70903 BEDKOT MUNICIPALITY	1,132	695	420	0	17
70904 BHIMDATTA MUNICIPALITY	4,542	2,084	2,159	50	249
70905 MAHAKALI MUNICIPALITY	1,021	750	164	60	47
70906 LALJHADI RURAL MUNICIPALITY	450	313	134	1	2
70907 PUNARBAS MUNICIPALITY	1,395	932	436	12	15
70908 BELOURI MUNICIPALITY	905	537	365	1	2
70909 BELDANDI RURAL MUNICIPALITY	353	266	85	0	2

1) NSIC stands for Nepal Standard Industrial Classification.

2) Includes Lease/contract out.

3) Includes "Not reported ", "Unknown" and so on.

Table 5-2 Number of Perspns Engaged by Section of Industrial Classification, Tenure of Business Place (Building) and Local Level.

District and Local Level	Section of NSIC <sup>1)</sup>				
	H+J				
	Transportation and Storage, Information and Communication				
	Tenure of Business Place (Building)				
	Total	Owned	Rented	Others <sup>2)</sup> (Lease+Others)	Not <sup>2)</sup> Applicable
<b>Sudurpashchim Province</b>					
Total	2,251	1,047	1,084	88	32
Sub-Metropolitan City	311	162	122	27	0
Municipality	1,486	705	744	24	13
Rural Municipality	454	180	218	37	19
<b>701 Bajura</b>					
Total	91	44	41	6	0
Municipality	57	35	22	0	0
Rural Municipality	34	9	19	6	0
<b>702 Bajhang</b>					
Total	166	73	76	17	0
Municipality	84	44	35	5	0
Rural Municipality	82	29	41	12	0
<b>703 Darchula</b>					
Total	233	117	87	3	26
Municipality	124	51	59	1	13
Rural Municipality	109	66	28	2	13
<b>704 Baitadi</b>					
Total	159	75	77	6	1
Municipality	120	65	50	5	0
Rural Municipality	39	10	27	1	1
<b>705 Dadeldhura</b>					
Total	179	48	114	17	0
Municipality	142	31	100	11	0
Rural Municipality	37	17	14	6	0

1) NSIC stands for Nepal Standard Industrial Classification.

2) Includes Lease/contract out.

3) Includes "Not reported ", "Unknown" and so on.

Table 5-2 Number of Perspns Engaged by Section of Industrial Classification, Tenure of Business Place (Building) and Local Level.

District and Local Level	Section of NSIC <sup>1)</sup>				
	H+J				
	Transportation and Storage, Information and Communication				
	Tenure of Business Place (Building)				
	Total	Owned	Rented	Others <sup>2)</sup> (Lease+Others)	Not <sup>2)</sup> Applicable
<b>706 Doti</b>					
Total	179	89	80	10	0
Municipality	134	74	60	0	0
Rural Municipality	45	15	20	10	0
<b>707 Achham</b>					
Total	254	115	137	2	0
Municipality	170	97	71	2	0
Rural Municipality	84	18	66	0	0
<b>708 Kailali</b>					
Total	634	301	301	27	5
Sub-Metropolitan City	311	162	122	27	0
Municipality	299	123	176	0	0
Rural Municipality	24	16	3	0	5
<b>709 Kanchanpur</b>					
Total	356	185	171	0	0
Municipality	356	185	171	0	0
Rural Municipality	0	0	0	0	0

1) NSIC stands for Nepal Standard Industrial Classification.

2) Includes Lease/contract out.

3) Includes "Not reported ", "Unknown" and so on.

Table 5-2 Number of Perspns Engaged by Section of Industrial Classification, Tenure of Business Place (Building) and Local Level.

District and Local Level	Section of NSIC <sup>1)</sup>				
	H+J				
	Transportation and Storage, Information and Communication				
	Tenure of Business Place (Building)				
	Total	Owned	Rented	Others <sup>2)</sup> (Lease+Others)	Not <sup>2)</sup> Applicable
Bajura District	91	44	41	6	0
70101 HIMALI RURAL MUNICIPALITY	7	0	7	0	0
70102 GAUMUL RURAL MUNICIPALITY	6	0	0	6	0
70103 BUDHINANDA MUNICIPALITY	8	0	8	0	0
70104 SWAMIKARTIK KHAPAR RURAL MUNICIPALITY	4	0	4	0	0
70105 JAGANNATH RURAL MUNICIPALITY	5	0	5	0	0
70106 BADIMALIKA MUNICIPALITY	39	28	11	0	0
70107 KHAPTAD CHHEDEDAHA RURAL MUNICIPALITY	12	9	3	0	0
70108 BUDHIGANGA MUNICIPALITY	4	4	0	0	0
70109 TRIBENI MUNICIPALITY	6	3	3	0	0
Bajhang District	166	73	76	17	0
70201 SAIPAL RURAL MUNICIPALITY	3	3	0	0	0
70202 BUNGAL MUNICIPALITY	17	5	12	0	0
70203 SURMA RURAL MUNICIPALITY	7	0	7	0	0
70204 TALKOT RURAL MUNICIPALITY	7	0	7	0	0
70205 MASTA RURAL MUNICIPALITY	11	5	3	3	0
70206 JAYAPRITHBI MUNICIPALITY	67	39	23	5	0
70207 CHHABIS PATHIBHARA RURAL MUNICIPALITY	7	4	0	3	0
70208 DURGATHALI RURAL MUNICIPALITY	2	0	0	2	0
70209 KEDARSYUN RURAL MUNICIPALITY	10	10	0	0	0
70210 BITTHADCHIR RURAL MUNICIPALITY	5	0	5	0	0
70211 THALARA RURAL MUNICIPALITY	15	0	13	2	0
70212 KHAPTAD CHHANNA RURAL MUNICIPALITY	15	7	6	2	0
Darchula District	233	117	87	3	26
70301 BYAS RURAL MUNICIPALITY	21	18	3	0	0
70302 DUHUN RURAL MUNICIPALITY	5	0	5	0	0
70303 MAHAKALI MUNICIPALITY	103	41	55	0	7
70304 NAUGAD RURAL MUNICIPALITY	8	8	0	0	0
70305 APIHIMAL RURAL MUNICIPALITY	0	0	0	0	0
70306 MARMA RURAL MUNICIPALITY	13	0	13	0	0
70307 SHAILYASHIKHAR MUNICIPALITY	21	10	4	1	6
70308 MALIKARJUN RURAL MUNICIPALITY	21	10	5	2	4
70309 LEKAM RURAL MUNICIPALITY	41	30	2	0	9
Baitadi District	159	75	77	6	1
70401 DILASAINI RURAL MUNICIPALITY	5	5	0	0	0
70402 DOGADA KEDAR RURAL MUNICIPALITY	16	0	14	1	1
70403 PUCHAUNDI MUNICIPALITY	28	7	21	0	0
70404 SURNAYA RURAL MUNICIPALITY	13	3	10	0	0
70405 DASHARATHCHAND MUNICIPALITY	60	41	14	5	0
70406 PANCHESHWOR RURAL MUNICIPALITY	0	0	0	0	0
70407 SHIVANATH RURAL MUNICIPALITY	0	0	0	0	0
70408 MELAULI MUNICIPALITY	0	0	0	0	0
70409 PATAM MUNICIPALITY	32	17	15	0	0
70410 SIGAS RURAL MUNICIPALITY	5	2	3	0	0
Dadeldhura District	179	48	114	17	0
70501 NAWADURGA RURAL MUNICIPALITY	11	5	6	0	0
70502 AMARGADHI MUNICIPALITY	118	24	88	6	0
70503 AJAYAMERU RURAL MUNICIPALITY	1	1	0	0	0
70504 BHAGESHWOR RURAL MUNICIPALITY	7	5	2	0	0
70505 PARASHURAM MUNICIPALITY	24	7	12	5	0
70506 AALITAL RURAL MUNICIPALITY	12	0	6	6	0
70507 GANYAPDHURA RURAL MUNICIPALITY	6	6	0	0	0
Doti District	179	89	80	10	0
70601 PURBICHOUKI RURAL MUNICIPALITY	18	0	8	10	0
70602 SAYAL RURAL MUNICIPALITY	1	0	1	0	0
70603 AADARSHA RURAL MUNICIPALITY	2	0	2	0	0
70604 SHIKHAR MUNICIPALITY	0	0	0	0	0
70605 DIPAYAL SILGADHI MUNICIPALITY	134	74	60	0	0
70606 K.I. SINGH RURAL MUNICIPALITY	0	0	0	0	0
70607 BOGATAN FUDISAL RURAL MUNICIPALITY	14	14	0	0	0
70608 BADI KEDAR RURAL MUNICIPALITY	8	1	7	0	0
70609 JORAYAL RURAL MUNICIPALITY	2	0	2	0	0

1) NSIC stands for Nepal Standard Industrial Classification.

2) Includes Lease/contract out.

3) Includes "Not reported ", "Unknown" and so on.

Table 5-2 Number of Perspns Engaged by Section of Industrial Classification, Tenure of Business Place (Building) and Local Level.

District and Local Level	Section of NSIC <sup>1)</sup>				
	H+J				
	Transportation and Storage, Information and Communication				
	Tenure of Business Place (Building)				
	Total	Owned	Rented	Others <sup>2)</sup> (Lease+Others)	Not <sup>2)</sup> Applicable
Achham District	254	115	137	2	0
70701 PANCHDEBAL BINAYAK MUNICIPALITY	21	0	21	0	0
70702 RAMAROSHAN RURAL MUNICIPALITY	14	6	8	0	0
70703 MELLEKH RURAL MUNICIPALITY	2	0	2	0	0
70704 SANPHEBAGAR MUNICIPALITY	27	4	23	0	0
70705 CHAURPATI RURAL MUNICIPALITY	7	0	7	0	0
70706 MANGALSEN MUNICIPALITY	122	93	27	2	0
70707 BANNIGADHI JAYAGADH RURAL MUNICIPALITY	44	6	38	0	0
70708 KAMAL BAZAR MUNICIPALITY	0	0	0	0	0
70709 DHAKARI RURAL MUNICIPALITY	9	6	3	0	0
70710 TURMAKHAND RURAL MUNICIPALITY	8	0	8	0	0
Kailali West District	634	301	301	27	5
70801 MOHANYAL RURAL MUNICIPALITY	0	0	0	0	0
70802 CHURE RURAL MUNICIPALITY	9	4	0	0	5
70803 GODAWARI MUNICIPALITY	130	77	53	0	0
70804 GAURIGANGA MUNICIPALITY	4	0	4	0	0
70805 GHODAGHODI MUNICIPALITY	37	1	36	0	0
70806 BARDAGORIYA RURAL MUNICIPALITY	4	4	0	0	0
70807 LAMKI CHUHA MUNICIPALITY	38	10	28	0	0
70808 JANAKI RURAL MUNICIPALITY	3	3	0	0	0
70809 JOSHIPUR RURAL MUNICIPALITY	3	3	0	0	0
70810 TIKAPUR MUNICIPALITY	73	26	47	0	0
70811 BHAJANI MUNICIPALITY	17	9	8	0	0
70812 KAILARI RURAL MUNICIPALITY	5	2	3	0	0
70813 DHANGADHI SUB-METROPOLITIAN CITY	311	162	122	27	0
Kanchanpur District	356	185	171	0	0
70901 KRISHNAPUR MUNICIPALITY	4	4	0	0	0
70902 SHUKLAPHANTA MUNICIPALITY	3	3	0	0	0
70903 BEDKOT MUNICIPALITY	8	8	0	0	0
70904 BHIMDATTA MUNICIPALITY	290	140	150	0	0
70905 MAHAKALI MUNICIPALITY	0	0	0	0	0
70906 LALJHADI RURAL MUNICIPALITY	0	0	0	0	0
70907 PUNARBAS MUNICIPALITY	32	24	8	0	0
70908 BELOURI MUNICIPALITY	19	6	13	0	0
70909 BELDANDI RURAL MUNICIPALITY	0	0	0	0	0

1) NSIC stands for Nepal Standard Industrial Classification.

2) Includes Lease/contract out.

3) Includes "Not reported ", "Unknown" and so on.



Table 5-2 Number of Perspns Engaged by Section of Industrial Classification, Tenure of Business Place (Building) and Local Level.

District and Local Level	Section of NSIC <sup>1)</sup>				
	I				
	Accommodation and Food Service				
	Tenure of Business Place (Building)				
	Total	Owned	Rented	Others <sup>2)</sup> (Lease+Others)	Not <sup>2)</sup> Applicable
<b>Sudurpashchim Province</b>					
Total	16,707	8,675	7,510	231	291
Sub-Metropolitan City	2,640	1,031	1,464	80	65
Municipality	10,512	5,092	5,084	121	215
Rural Municipality	3,555	2,552	962	30	11
<b>701 Bajura</b>					
Total	837	551	286	0	0
Municipality	600	345	255	0	0
Rural Municipality	237	206	31	0	0
<b>702 Bajhang</b>					
Total	953	698	247	6	2
Municipality	477	315	161	0	1
Rural Municipality	476	383	86	6	1
<b>703 Darchula</b>					
Total	551	337	199	12	3
Municipality	378	193	172	11	2
Rural Municipality	173	144	27	1	1
<b>704 Baitadi</b>					
Total	630	369	253	8	0
Municipality	484	261	215	8	0
Rural Municipality	146	108	38	0	0
<b>705 Dadeldhura</b>					
Total	977	550	426	0	1
Municipality	639	324	314	0	1
Rural Municipality	338	226	112	0	0

1) NSIC stands for Nepal Standard Industrial Classification.

2) Includes Lease/contract out.

3) Includes "Not reported ", "Unknown" and so on.

Table 5-2 Number of Perspns Engaged by Section of Industrial Classification, Tenure of Business Place (Building) and Local Level.

District and Local Level	Section of NSIC <sup>1)</sup>				
	I				
	Accommodation and Food Service				
	Tenure of Business Place (Building)				
	Total	Owned	Rented	Others <sup>2)</sup> (Lease+Others)	Not <sup>2)</sup> Applicable
<b>706 Doti</b>					
Total	1,051	694	346	10	1
Municipality	509	295	214	0	0
Rural Municipality	542	399	132	10	1
<b>707 Achham</b>					
Total	1,152	786	358	8	0
Municipality	825	557	264	4	0
Rural Municipality	327	229	94	4	0
<b>708 Kailali</b>					
Total	7,319	3,361	3,674	115	169
Sub-Metropolitan City	2,640	1,031	1,464	80	65
Municipality	3,504	1,549	1,829	28	98
Rural Municipality	1,175	781	381	7	6
<b>709 Kanchanpur</b>					
Total	3,237	1,329	1,721	72	115
Municipality	3,096	1,253	1,660	70	113
Rural Municipality	141	76	61	2	2

1) NSIC stands for Nepal Standard Industrial Classification.

2) Includes Lease/contract out.

3) Includes "Not reported ", "Unknown" and so on.

Table 5-2 Number of Perspns Engaged by Section of Industrial Classification, Tenure of Business Place (Building) and Local Level.

District and Local Level	Section of NSIC <sup>1)</sup>				
	I				
	Accommodation and Food Service				
	Tenure of Business Place (Building)				
	Total	Owned	Rented	Others <sup>2)</sup> (Lease+Others)	Not <sup>2)</sup> Applicable
Bajura District	837	551	286	0	0
70101 HIMALI RURAL MUNICIPALITY	147	128	19	0	0
70102 GAUMUL RURAL MUNICIPALITY	11	11	0	0	0
70103 BUDHINANDA MUNICIPALITY	191	96	95	0	0
70104 SWAMIKARTIK KHAPAR RURAL MUNICIPALITY	14	14	0	0	0
70105 JAGANNATH RURAL MUNICIPALITY	16	5	11	0	0
70106 BADIMALIKA MUNICIPALITY	310	164	146	0	0
70107 KHAPTAD CHHEDEDAHA RURAL MUNICIPALITY	49	48	1	0	0
70108 BUDHIGANGA MUNICIPALITY	86	72	14	0	0
70109 TRIBENI MUNICIPALITY	13	13	0	0	0
Bajhang District	953	698	247	6	2
70201 SAIPAL RURAL MUNICIPALITY	15	13	2	0	0
70202 BUNGAL MUNICIPALITY	79	74	4	0	1
70203 SURMA RURAL MUNICIPALITY	13	13	0	0	0
70204 TALKOT RURAL MUNICIPALITY	64	43	21	0	0
70205 MASTA RURAL MUNICIPALITY	9	9	0	0	0
70206 JAYAPRITHBI MUNICIPALITY	398	241	157	0	0
70207 CHHABIS PATHIBHARA RURAL MUNICIPALITY	57	55	2	0	0
70208 DURGATHALI RURAL MUNICIPALITY	55	49	6	0	0
70209 KEDARSYUN RURAL MUNICIPALITY	124	95	29	0	0
70210 BITTHADCHIR RURAL MUNICIPALITY	72	58	14	0	0
70211 THALARA RURAL MUNICIPALITY	20	6	8	6	0
70212 KHAPTAD CHHANNA RURAL MUNICIPALITY	47	42	4	0	1
Darchula District	551	337	199	12	3
70301 BYAS RURAL MUNICIPALITY	31	29	2	0	0
70302 DUHUN RURAL MUNICIPALITY	9	6	2	0	1
70303 MAHAKALI MUNICIPALITY	286	123	151	10	2
70304 NAUGAD RURAL MUNICIPALITY	43	39	4	0	0
70305 APIHIMAL RURAL MUNICIPALITY	9	7	2	0	0
70306 MARMA RURAL MUNICIPALITY	34	28	6	0	0
70307 SHAILYASHIKHAR MUNICIPALITY	92	70	21	1	0
70308 MALIKARJUN RURAL MUNICIPALITY	37	32	4	1	0
70309 LEKAM RURAL MUNICIPALITY	10	3	7	0	0
Baitadi District	630	369	253	8	0
70401 DILASAINI RURAL MUNICIPALITY	44	31	13	0	0
70402 DOGADA KEDAR RURAL MUNICIPALITY	50	39	11	0	0
70403 PUCHAUNDI MUNICIPALITY	135	92	37	6	0
70404 SURNAYA RURAL MUNICIPALITY	12	6	6	0	0
70405 DASHARATHCHAND MUNICIPALITY	170	89	79	2	0
70406 PANCHESHWOR RURAL MUNICIPALITY	10	8	2	0	0
70407 SHIVANATH RURAL MUNICIPALITY	9	5	4	0	0
70408 MELAULI MUNICIPALITY	47	30	17	0	0
70409 PATAM MUNICIPALITY	132	50	82	0	0
70410 SIGAS RURAL MUNICIPALITY	21	19	2	0	0
Dadeldhura District	977	550	426	0	1
70501 NAWADURGA RURAL MUNICIPALITY	35	19	16	0	0
70502 AMARGADHI MUNICIPALITY	500	218	282	0	0
70503 AJAYAMERU RURAL MUNICIPALITY	40	21	19	0	0
70504 BHAGESHWOR RURAL MUNICIPALITY	28	22	6	0	0
70505 PARASHURAM MUNICIPALITY	139	106	32	0	1
70506 AALITAL RURAL MUNICIPALITY	66	38	28	0	0
70507 GANYAPDHURA RURAL MUNICIPALITY	169	126	43	0	0
Doti District	1,051	694	346	10	1
70601 PURBICHOUKI RURAL MUNICIPALITY	119	104	8	7	0
70602 SAYAL RURAL MUNICIPALITY	14	13	1	0	0
70603 AADARSHA RURAL MUNICIPALITY	29	19	10	0	0
70604 SHIKHAR MUNICIPALITY	61	42	19	0	0
70605 DIPAYAL SILGADHI MUNICIPALITY	448	253	195	0	0
70606 K.I. SINGH RURAL MUNICIPALITY	78	63	15	0	0
70607 BOGATAN FUDISAL RURAL MUNICIPALITY	35	30	5	0	0
70608 BADI KEDAR RURAL MUNICIPALITY	99	76	20	3	0
70609 JORAYAL RURAL MUNICIPALITY	168	94	73	0	1

1) NSIC stands for Nepal Standard Industrial Classification.

2) Includes Lease/contract out.

3) Includes "Not reported ", "Unknown" and so on.

Table 5-2 Number of Perspns Engaged by Section of Industrial Classification, Tenure of Business Place (Building) and Local Level.

District and Local Level	Section of NSIC <sup>1)</sup>				
	I				
	Accommodation and Food Service				
	Tenure of Business Place (Building)				
	Total	Owned	Rented	Others <sup>2)</sup> (Lease+Others)	Not <sup>2)</sup> Applicable
Achham District	1,152	786	358	8	0
70701 PANCHDEBAL BINAYAK MUNICIPALITY	141	107	34	0	0
70702 RAMAROSHAN RURAL MUNICIPALITY	48	40	8	0	0
70703 MELLEKH RURAL MUNICIPALITY	42	27	15	0	0
70704 SANPHEBAGAR MUNICIPALITY	248	178	70	0	0
70705 CHAURPATI RURAL MUNICIPALITY	44	37	7	0	0
70706 MANGALSEN MUNICIPALITY	287	153	130	4	0
70707 BANNIGADHI JAYAGADH RURAL MUNICIPALITY	71	44	23	4	0
70708 KAMAL BAZAR MUNICIPALITY	149	119	30	0	0
70709 DHAKARI RURAL MUNICIPALITY	57	41	16	0	0
70710 TURMAKHAND RURAL MUNICIPALITY	65	40	25	0	0
Kailali West District	7,319	3,361	3,674	115	169
70801 MOHANYAL RURAL MUNICIPALITY	82	78	4	0	0
70802 CHURE RURAL MUNICIPALITY	340	285	55	0	0
70803 GODAWARI MUNICIPALITY	1,045	352	646	7	40
70804 GAURIGANGA MUNICIPALITY	245	110	134	1	0
70805 GHODAGHODI MUNICIPALITY	395	165	221	0	9
70806 BARDAGORIYA RURAL MUNICIPALITY	180	91	87	0	2
70807 LAMKI CHUHA MUNICIPALITY	784	432	345	4	3
70808 JANAKI RURAL MUNICIPALITY	205	116	87	0	2
70809 JOSHIPUR RURAL MUNICIPALITY	164	97	65	1	1
70810 TIKAPUR MUNICIPALITY	823	351	416	14	42
70811 BHAJANI MUNICIPALITY	212	139	67	2	4
70812 KAILARI RURAL MUNICIPALITY	204	114	83	6	1
70813 DHANGADHI SUB-METROPOLITIAN CITY	2,640	1,031	1,464	80	65
Kanchanpur District	3,237	1,329	1,721	72	115
70901 KRISHNAPUR MUNICIPALITY	181	74	105	2	0
70902 SHUKLAPHANTA MUNICIPALITY	210	91	115	0	4
70903 BEDKOT MUNICIPALITY	200	63	129	1	7
70904 BHIMDATTA MUNICIPALITY	1,625	510	984	47	84
70905 MAHAKALI MUNICIPALITY	237	134	82	16	5
70906 LALJHADI RURAL MUNICIPALITY	89	44	42	2	1
70907 PUNARBAS MUNICIPALITY	426	255	155	3	13
70908 BELOURI MUNICIPALITY	217	126	90	1	0
70909 BELDANDI RURAL MUNICIPALITY	52	32	19	0	1

1) NSIC stands for Nepal Standard Industrial Classification.

2) Includes Lease/contract out.

3) Includes "Not reported ", "Unknown" and so on.

Table 5-2 Number of Perspns Engaged by Section of Industrial Classification, Tenure of Business Place (Building) and Local Level.

District and Local Level	Section of NSIC <sup>1)</sup>				
	K				
	Financial and Insurance				
	Tenure of Business Place (Building)				
	Total	Owned	Rented	Others <sup>2)</sup> (Lease+Others)	Not <sup>2)</sup> Applicable
Sudurpashchim Province					
Total	7,866	1,170	6,180	301	215
Sub-Metropolitan City	1,316	152	1,063	101	0
Municipality	5,782	846	4,651	119	166
Rural Municipality	768	172	466	81	49
701 Bajura					
Total	243	100	137	1	5
Municipality	198	77	118	0	3
Rural Municipality	45	23	19	1	2
702 Bajhang					
Total	200	18	125	57	0
Municipality	100	7	85	8	0
Rural Municipality	100	11	40	49	0
703 Darchula					
Total	410	36	245	27	102
Municipality	282	10	207	9	56
Rural Municipality	128	26	38	18	46
704 Baitadi					
Total	381	140	210	31	0
Municipality	279	109	147	23	0
Rural Municipality	102	31	63	8	0
705 Dadeldhura					
Total	347	79	243	25	0
Municipality	263	30	210	23	0
Rural Municipality	84	49	33	2	0

1) NSIC stands for Nepal Standard Industrial Classification.

2) Includes Lease/contract out.

3) Includes "Not reported ", "Unknown" and so on.

Table 5-2 Number of Perspns Engaged by Section of Industrial Classification, Tenure of Business Place (Building) and Local Level.

District and Local Level	Section of NSIC <sup>1)</sup>				
	K				
	Financial and Insurance				
	Tenure of Business Place (Building)				
	Total	Owned	Rented	Others <sup>2)</sup> (Lease+Others)	Not <sup>2)</sup> Applicable
<b>706 Doti</b>					
Total	149	13	136	0	0
Municipality	100	7	93	0	0
Rural Municipality	49	6	43	0	0
<b>707 Achham</b>					
Total	2,354	36	2,316	2	0
Municipality	2,312	29	2,283	0	0
Rural Municipality	42	7	33	2	0
<b>708 Kailali</b>					
Total	2,651	440	2,027	106	78
Sub-Metropolitan City	1,316	152	1,063	101	0
Municipality	1,153	272	800	4	77
Rural Municipality	182	16	164	1	1
<b>709 Kanchanpur</b>					
Total	1,131	308	741	52	30
Municipality	1,095	305	708	52	30
Rural Municipality	36	3	33	0	0

1) NSIC stands for Nepal Standard Industrial Classification.

2) Includes Lease/contract out.

3) Includes "Not reported ", "Unknown" and so on.

Table 5-2 Number of Perspns Engaged by Section of Industrial Classification, Tenure of Business Place (Building) and Local Level.

District and Local Level	Section of NSIC <sup>1)</sup>				
	K				
	Financial and Insurance				
	Tenure of Business Place (Building)				
	Total	Owned	Rented	Others <sup>2)</sup> (Lease+Others)	Not <sup>2)</sup> Applicable
Bajura District	243	100	137	1	5
70101 HIMALI RURAL MUNICIPALITY	4	0	3	0	1
70102 GAUMUL RURAL MUNICIPALITY	9	5	4	0	0
70103 BUDHINANDA MUNICIPALITY	15	5	10	0	0
70104 SWAMIKARTIK KHAPAR RURAL MUNICIPALITY	0	0	0	0	0
70105 JAGANNATH RURAL MUNICIPALITY	18	14	4	0	0
70106 BADIMALIKA MUNICIPALITY	144	44	100	0	0
70107 KHAPTAD CHHEDEDAHA RURAL MUNICIPALITY	14	4	8	1	1
70108 BUDHIGANGA MUNICIPALITY	24	15	8	0	1
70109 TRIBENI MUNICIPALITY	15	13	0	0	2
Bajhang District	200	18	125	57	0
70201 SAIPAL RURAL MUNICIPALITY	0	0	0	0	0
70202 BUNGAL MUNICIPALITY	9	0	7	2	0
70203 SURMA RURAL MUNICIPALITY	0	0	0	0	0
70204 TALKOT RURAL MUNICIPALITY	7	0	5	2	0
70205 MASTA RURAL MUNICIPALITY	14	2	7	5	0
70206 JAYAPRITHBI MUNICIPALITY	91	7	78	6	0
70207 CHHABIS PATHIBHARA RURAL MUNICIPALITY	7	4	3	0	0
70208 DURGATHALI RURAL MUNICIPALITY	3	0	3	0	0
70209 KEDARSYUN RURAL MUNICIPALITY	8	0	7	1	0
70210 BITTHADCHIR RURAL MUNICIPALITY	44	1	11	32	0
70211 THALARA RURAL MUNICIPALITY	12	3	0	9	0
70212 KHAPTAD CHHANNA RURAL MUNICIPALITY	5	1	4	0	0
Darchula District	410	36	245	27	102
70301 BYAS RURAL MUNICIPALITY	1	1	0	0	0
70302 DUHUN RURAL MUNICIPALITY	7	2	0	0	5
70303 MAHAKALI MUNICIPALITY	162	8	89	9	56
70304 NAUGAD RURAL MUNICIPALITY	0	0	0	0	0
70305 APIHIMAL RURAL MUNICIPALITY	14	0	3	0	11
70306 MARMA RURAL MUNICIPALITY	20	0	3	0	17
70307 SHAILYASHIKHAR MUNICIPALITY	120	2	118	0	0
70308 MALIKARJUN RURAL MUNICIPALITY	49	11	20	16	2
70309 LEKAM RURAL MUNICIPALITY	37	12	12	2	11
Baitadi District	381	140	210	31	0
70401 DILASAINI RURAL MUNICIPALITY	1	1	0	0	0
70402 DOGADA KEDAR RURAL MUNICIPALITY	48	11	30	7	0
70403 PUCHAUNDI MUNICIPALITY	23	0	12	11	0
70404 SURNAYA RURAL MUNICIPALITY	35	7	27	1	0
70405 DASHARATHCHAND MUNICIPALITY	160	73	77	10	0
70406 PANCHESHWOR RURAL MUNICIPALITY	3	0	3	0	0
70407 SHIVANATH RURAL MUNICIPALITY	3	0	3	0	0
70408 MELAULI MUNICIPALITY	29	14	13	2	0
70409 PATAM MUNICIPALITY	67	22	45	0	0
70410 SIGAS RURAL MUNICIPALITY	12	12	0	0	0
Dadeldhura District	347	79	243	25	0
70501 NAWADURGA RURAL MUNICIPALITY	15	15	0	0	0
70502 AMARGADHI MUNICIPALITY	224	24	181	19	0
70503 AJAYAMERU RURAL MUNICIPALITY	37	26	11	0	0
70504 BHAGESHWOR RURAL MUNICIPALITY	0	0	0	0	0
70505 PARASHURAM MUNICIPALITY	39	6	29	4	0
70506 AALITAL RURAL MUNICIPALITY	25	3	20	2	0
70507 GANYAPDHURA RURAL MUNICIPALITY	7	5	2	0	0
Doti District	149	13	136	0	0
70601 PURBICHOUKI RURAL MUNICIPALITY	1	0	1	0	0
70602 SAYAL RURAL MUNICIPALITY	5	3	2	0	0
70603 AADARSHA RURAL MUNICIPALITY	2	0	2	0	0
70604 SHIKHAR MUNICIPALITY	6	2	4	0	0
70605 DIPAYAL SILGADHI MUNICIPALITY	94	5	89	0	0
70606 K.I. SINGH RURAL MUNICIPALITY	10	0	10	0	0
70607 BOGATAN FUDISAL RURAL MUNICIPALITY	12	3	9	0	0
70608 BADI KEDAR RURAL MUNICIPALITY	2	0	2	0	0
70609 JORAYAL RURAL MUNICIPALITY	17	0	17	0	0

1) NSIC stands for Nepal Standard Industrial Classification.

2) Includes Lease/contract out.

3) Includes "Not reported ", "Unknown" and so on.

Table 5-2 Number of Perspns Engaged by Section of Industrial Classification, Tenure of Business Place (Building) and Local Level.

District and Local Level	Section of NSIC <sup>1)</sup>				
	K				
	Financial and Insurance				
	Tenure of Business Place (Building)				
	Total	Owned	Rented	Others <sup>2)</sup> (Lease+Others)	Not <sup>2)</sup> Applicable
Achham District	2,354	36	2,316	2	0
70701 PANCHDEBAL BINAYAK MUNICIPALITY	43	20	23	0	0
70702 RAMAROSHAN RURAL MUNICIPALITY	5	0	5	0	0
70703 MELLEKH RURAL MUNICIPALITY	3	0	3	0	0
70704 SANPHEBAGAR MUNICIPALITY	2,074	2	2,072	0	0
70705 CHAURPATI RURAL MUNICIPALITY	8	1	7	0	0
70706 MANGALSEN MUNICIPALITY	187	7	180	0	0
70707 BANNIGADHI JAYAGADH RURAL MUNICIPALITY	9	0	9	0	0
70708 KAMAL BAZAR MUNICIPALITY	8	0	8	0	0
70709 DHAKARI RURAL MUNICIPALITY	1	0	1	0	0
70710 TURMAKHAND RURAL MUNICIPALITY	16	6	8	2	0
Kailali West District	2,651	440	2,027	106	78
70801 MOHANYAL RURAL MUNICIPALITY	4	0	4	0	0
70802 CHURE RURAL MUNICIPALITY	2	0	2	0	0
70803 GODAWARI MUNICIPALITY	214	36	178	0	0
70804 GAURIGANGA MUNICIPALITY	43	5	38	0	0
70805 GHODAGHODI MUNICIPALITY	119	11	108	0	0
70806 BARDAGORIYA RURAL MUNICIPALITY	51	0	51	0	0
70807 LAMKI CHUHA MUNICIPALITY	301	187	114	0	0
70808 JANAKI RURAL MUNICIPALITY	25	7	16	1	1
70809 JOSHIPUR RURAL MUNICIPALITY	50	0	50	0	0
70810 TIKAPUR MUNICIPALITY	424	22	321	4	77
70811 BHAJANI MUNICIPALITY	52	11	41	0	0
70812 KAILARI RURAL MUNICIPALITY	50	9	41	0	0
70813 DHANGADHI SUB-METROPOLITIAN CITY	1,316	152	1,063	101	0
Kanchanpur District	1,131	308	741	52	30
70901 KRISHNAPUR MUNICIPALITY	89	0	89	0	0
70902 SHUKLAPHANTA MUNICIPALITY	84	2	70	12	0
70903 BEDKOT MUNICIPALITY	18	2	16	0	0
70904 BHIMDATTA MUNICIPALITY	692	280	347	35	30
70905 MAHAKALI MUNICIPALITY	45	6	39	0	0
70906 LALJHADI RURAL MUNICIPALITY	5	0	5	0	0
70907 PUNARBAS MUNICIPALITY	69	2	62	5	0
70908 BELOURI MUNICIPALITY	98	13	85	0	0
70909 BELDANDI RURAL MUNICIPALITY	31	3	28	0	0

1) NSIC stands for Nepal Standard Industrial Classification.

2) Includes Lease/contract out.

3) Includes "Not reported ", "Unknown" and so on.



Table 5-2 Number of Perspns Engaged by Section of Industrial Classification, Tenure of Business Place (Building) and Local Level.

District and Local Level	Section of NSIC <sup>1)</sup>				
	P				
	Education				
	Tenure of Business Place (Building)				
	Total	Owned	Rented	Others <sup>2)</sup> (Lease+Others)	Not <sup>2)</sup> Applicable
Sudurpashchim Province					
Total	42,771	36,449	4,805	1,388	129
Sub-Metropolitan City	3,493	1,865	1,202	415	11
Municipality	23,319	19,347	2,965	923	84
Rural Municipality	15,959	15,237	638	50	34
701 Bajura					
Total	2,329	2,233	72	0	24
Municipality	1,380	1,324	56	0	0
Rural Municipality	949	909	16	0	24
702 Bajhang					
Total	4,158	3,922	212	24	0
Municipality	1,267	1,163	104	0	0
Rural Municipality	2,891	2,759	108	24	0
703 Darchula					
Total	2,283	2,013	147	29	94
Municipality	969	747	122	16	84
Rural Municipality	1,314	1,266	25	13	10
704 Baitadi					
Total	4,545	4,339	175	31	0
Municipality	2,307	2,129	147	31	0
Rural Municipality	2,238	2,210	28	0	0
705 Dadeldhura					
Total	2,779	2,432	307	40	0
Municipality	1,302	1,069	193	40	0
Rural Municipality	1,477	1,363	114	0	0

1) NSIC stands for Nepal Standard Industrial Classification.

2) Includes Lease/contract out.

3) Includes "Not reported ", "Unknown" and so on.

Table 5-2 Number of Perspns Engaged by Section of Industrial Classification, Tenure of Business Place (Building) and Local Level.

District and Local Level	Section of NSIC <sup>1)</sup>				
	P				
	Education				
	Tenure of Business Place (Building)				
	Total	Owned	Rented	Others <sup>2)</sup> (Lease+Others)	Not <sup>2)</sup> Applicable
<b>706 Doti</b>					
Total	3,220	3,114	82	24	0
Municipality	1,048	970	54	24	0
Rural Municipality	2,172	2,144	28	0	0
<b>707 Achham</b>					
Total	3,918	3,830	88	0	0
Municipality	1,997	1,930	67	0	0
Rural Municipality	1,921	1,900	21	0	0
<b>708 Kailali</b>					
Total	11,695	8,387	2,639	658	11
Sub-Metropolitan City	3,493	1,865	1,202	415	11
Municipality	5,797	4,392	1,162	243	0
Rural Municipality	2,405	2,130	275	0	0
<b>709 Kanchanpur</b>					
Total	7,844	6,179	1,083	582	0
Municipality	7,252	5,623	1,060	569	0
Rural Municipality	592	556	23	13	0

1) NSIC stands for Nepal Standard Industrial Classification.

2) Includes Lease/contract out.

3) Includes "Not reported ", "Unknown" and so on.

Table 5-2 Number of Perspns Engaged by Section of Industrial Classification, Tenure of Business Place (Building) and Local Level.

District and Local Level	Section of NSIC <sup>1)</sup>				
	P				
	Education				
	Tenure of Business Place (Building)				
	Total	Owned	Rented	Others <sup>2)</sup> (Lease+Others)	Not <sup>2)</sup> Applicable
Bajura District	2,329	2,233	72	0	24
70101 HIMALI RURAL MUNICIPALITY	187	182	5	0	0
70102 GAUMUL RURAL MUNICIPALITY	178	177	1	0	0
70103 BUDHINANDA MUNICIPALITY	293	291	2	0	0
70104 SWAMIKARTIK KHAPAR RURAL MUNICIPALITY	196	194	2	0	0
70105 JAGANNATH RURAL MUNICIPALITY	103	74	5	0	24
70106 BADIMALIKA MUNICIPALITY	371	334	37	0	0
70107 KHAPTAD CHHEDEDAHA RURAL MUNICIPALITY	285	282	3	0	0
70108 BUDHIGANGA MUNICIPALITY	343	333	10	0	0
70109 TRIBENI MUNICIPALITY	373	366	7	0	0
Bajhang District	4,158	3,922	212	24	0
70201 SAIPAL RURAL MUNICIPALITY	47	42	5	0	0
70202 BUNGAL MUNICIPALITY	683	646	37	0	0
70203 SURMA RURAL MUNICIPALITY	149	140	9	0	0
70204 TALKOT RURAL MUNICIPALITY	243	221	14	8	0
70205 MASTA RURAL MUNICIPALITY	272	272	0	0	0
70206 JAYAPRITHBI MUNICIPALITY	584	517	67	0	0
70207 CHHABIS PATHIBHARA RURAL MUNICIPALITY	393	385	8	0	0
70208 DURGATHALI RURAL MUNICIPALITY	264	263	0	1	0
70209 KEDARSYUN RURAL MUNICIPALITY	477	446	31	0	0
70210 BITTHADCHIR RURAL MUNICIPALITY	324	299	25	0	0
70211 THALARA RURAL MUNICIPALITY	371	369	0	2	0
70212 KHAPTAD CHHANNA RURAL MUNICIPALITY	351	322	16	13	0
Darchula District	2,283	2,013	147	29	94
70301 BYAS RURAL MUNICIPALITY	140	140	0	0	0
70302 DUHUN RURAL MUNICIPALITY	102	91	11	0	0
70303 MAHAKALI MUNICIPALITY	631	533	82	16	0
70304 NAUGAD RURAL MUNICIPALITY	180	175	5	0	0
70305 APIHIMAL RURAL MUNICIPALITY	105	102	3	0	0
70306 MARMA RURAL MUNICIPALITY	205	200	5	0	0
70307 SHAILYASHIKHAR MUNICIPALITY	338	214	40	0	84
70308 MALIKARJUN RURAL MUNICIPALITY	241	218	1	12	10
70309 LEKAM RURAL MUNICIPALITY	341	340	0	1	0
Baitadi District	4,545	4,339	175	31	0
70401 DILASAINI RURAL MUNICIPALITY	470	451	19	0	0
70402 DOGADA KEDAR RURAL MUNICIPALITY	438	433	5	0	0
70403 PUCHAUNDI MUNICIPALITY	639	634	5	0	0
70404 SURNAYA RURAL MUNICIPALITY	333	330	3	0	0
70405 DASHARATHCHAND MUNICIPALITY	643	526	86	31	0
70406 PANCHESHWOR RURAL MUNICIPALITY	323	323	0	0	0
70407 SHIVANATH RURAL MUNICIPALITY	252	251	1	0	0
70408 MELAULI MUNICIPALITY	411	393	18	0	0
70409 PATAM MUNICIPALITY	614	576	38	0	0
70410 SIGAS RURAL MUNICIPALITY	422	422	0	0	0
Dadeldhura District	2,779	2,432	307	40	0
70501 NAWADURGA RURAL MUNICIPALITY	307	287	20	0	0
70502 AMARGADHI MUNICIPALITY	687	493	155	39	0
70503 AJAYAMERU RURAL MUNICIPALITY	313	296	17	0	0
70504 BHAGESHWOR RURAL MUNICIPALITY	271	264	7	0	0
70505 PARASHURAM MUNICIPALITY	615	576	38	1	0
70506 AALITAL RURAL MUNICIPALITY	298	284	14	0	0
70507 GANYAPDHURA RURAL MUNICIPALITY	288	232	56	0	0
Doti District	3,220	3,114	82	24	0
70601 PURBICHOUKI RURAL MUNICIPALITY	328	327	1	0	0
70602 SAYAL RURAL MUNICIPALITY	250	243	7	0	0
70603 AADARSHA RURAL MUNICIPALITY	361	357	4	0	0
70604 SHIKHAR MUNICIPALITY	395	393	0	2	0
70605 DIPAYAL SILGADHI MUNICIPALITY	653	577	54	22	0
70606 K.I. SINGH RURAL MUNICIPALITY	356	356	0	0	0
70607 BOGATAN FUDISAL RURAL MUNICIPALITY	294	294	0	0	0
70608 BADI KEDAR RURAL MUNICIPALITY	326	326	0	0	0
70609 JORAYAL RURAL MUNICIPALITY	257	241	16	0	0

1) NSIC stands for Nepal Standard Industrial Classification.

2) Includes Lease/contract out.

3) Includes "Not reported ", "Unknown" and so on.

Table 5-2 Number of Perspns Engaged by Section of Industrial Classification, Tenure of Business Place (Building) and Local Level.

District and Local Level	Section of NSIC <sup>1)</sup>				
	P				
	Education				
	Tenure of Business Place (Building)				
	Total	Owned	Rented	Others <sup>2)</sup> (Lease+Others)	Not <sup>2)</sup> Applicable
Achham District	3,918	3,830	88	0	0
70701 PANCHDEBAL BINAYAK MUNICIPALITY	480	479	1	0	0
70702 RAMAROSHAN RURAL MUNICIPALITY	378	377	1	0	0
70703 MELLEKH RURAL MUNICIPALITY	325	325	0	0	0
70704 SANPHEBAGAR MUNICIPALITY	696	688	8	0	0
70705 CHAURPATI RURAL MUNICIPALITY	300	300	0	0	0
70706 MANGALSEN MUNICIPALITY	439	397	42	0	0
70707 BANNIGADHI JAYAGADH RURAL MUNICIPALITY	234	234	0	0	0
70708 KAMAL BAZAR MUNICIPALITY	382	366	16	0	0
70709 DHAKARI RURAL MUNICIPALITY	301	292	9	0	0
70710 TURMAKHAND RURAL MUNICIPALITY	383	372	11	0	0
Kailali West District	11,695	8,387	2,639	658	11
70801 MOHANYAL RURAL MUNICIPALITY	297	296	1	0	0
70802 CHURE RURAL MUNICIPALITY	266	260	6	0	0
70803 GODAWARI MUNICIPALITY	1,188	725	448	15	0
70804 GAURIGANGA MUNICIPALITY	567	440	53	74	0
70805 GHODAGHODI MUNICIPALITY	1,146	1,007	139	0	0
70806 BARDAGORIYA RURAL MUNICIPALITY	270	223	47	0	0
70807 LAMKI CHUHA MUNICIPALITY	886	720	166	0	0
70808 JANAKI RURAL MUNICIPALITY	560	504	56	0	0
70809 JOSHIPUR RURAL MUNICIPALITY	526	410	116	0	0
70810 TIKAPUR MUNICIPALITY	1,594	1,159	305	130	0
70811 BHAJANI MUNICIPALITY	416	341	51	24	0
70812 KAILARI RURAL MUNICIPALITY	486	437	49	0	0
70813 DHANGADHI SUB-METROPOLITAN CITY	3,493	1,865	1,202	415	11
Kanchanpur District	7,844	6,179	1,083	582	0
70901 KRISHNAPUR MUNICIPALITY	581	530	24	27	0
70902 SHUKLAPHANTA MUNICIPALITY	839	559	101	179	0
70903 BEDKOT MUNICIPALITY	679	616	63	0	0
70904 BHIMDATTA MUNICIPALITY	2,939	2,122	535	282	0
70905 MAHAKALI MUNICIPALITY	571	547	22	2	0
70906 LALJHADI RURAL MUNICIPALITY	267	232	22	13	0
70907 PUNARBAS MUNICIPALITY	811	636	111	64	0
70908 BELOURI MUNICIPALITY	832	613	204	15	0
70909 BELDANDI RURAL MUNICIPALITY	325	324	1	0	0

1) NSIC stands for Nepal Standard Industrial Classification.

2) Includes Lease/contract out.

3) Includes "Not reported ", "Unknown" and so on.

Table 5-2 Number of Perspns Engaged by Section of Industrial Classification, Tenure of Business Place (Building) and Local Level.

District and Local Level	Section of NSIC <sup>1)</sup>				
	Q				
	Human Health and Social Work				
	Tenure of Business Place (Building)				
	Total	Owned	Rented	Others <sup>2)</sup> (Lease+Others)	Not <sup>2)</sup> Applicable
Sudurpashchim Province					
Total	9,633	5,856	1,956	1,167	654
Sub-Metropolitan City	842	368	325	149	0
Municipality	5,221	3,023	1,389	378	431
Rural Municipality	3,570	2,465	242	640	223
701 Bajura					
Total	372	288	80	0	4
Municipality	231	160	70	0	1
Rural Municipality	141	128	10	0	3
702 Bajhang					
Total	1,353	498	160	674	21
Municipality	385	175	96	108	6
Rural Municipality	968	323	64	566	15
703 Darchula					
Total	1,722	1,267	48	22	385
Municipality	780	510	29	13	228
Rural Municipality	942	757	19	9	157
704 Baitadi					
Total	688	568	75	45	0
Municipality	417	313	61	43	0
Rural Municipality	271	255	14	2	0
705 Dadeldhura					
Total	710	404	195	111	0
Municipality	497	233	188	76	0
Rural Municipality	213	171	7	35	0

1) NSIC stands for Nepal Standard Industrial Classification.

2) Includes Lease/contract out.

3) Includes "Not reported ", "Unknown" and so on.

Table 5-2 Number of Perspns Engaged by Section of Industrial Classification, Tenure of Business Place (Building) and Local Level.

District and Local Level	Section of NSIC <sup>1)</sup>				
	Q				
	Human Health and Social Work				
	Tenure of Business Place (Building)				
	Total	Owned	Rented	Others <sup>2)</sup> (Lease+Others)	Not <sup>2)</sup> Applicable
<b>706 Doti</b>					
Total	672	487	164	20	1
Municipality	337	191	145	0	1
Rural Municipality	335	296	19	20	0
<b>707 Achham</b>					
Total	1,056	801	208	47	0
Municipality	737	517	181	39	0
Rural Municipality	319	284	27	8	0
<b>708 Kailali</b>					
Total	2,370	1,118	849	191	212
Sub-Metropolitan City	842	368	325	149	0
Municipality	1,198	536	456	42	164
Rural Municipality	330	214	68	0	48
<b>709 Kanchanpur</b>					
Total	690	425	177	57	31
Municipality	639	388	163	57	31
Rural Municipality	51	37	14	0	0

1) NSIC stands for Nepal Standard Industrial Classification.

2) Includes Lease/contract out.

3) Includes "Not reported ", "Unknown" and so on.

Table 5-2 Number of Perspns Engaged by Section of Industrial Classification, Tenure of Business Place (Building) and Local Level.

District and Local Level	Section of NSIC <sup>1)</sup>				
	Q				
	Human Health and Social Work				
	Tenure of Business Place (Building)				
	Total	Owned	Rented	Others <sup>2)</sup> (Lease+Others)	Not <sup>2)</sup> Applicable
Bajura District	372	288	80	0	4
70101 HIMALI RURAL MUNICIPALITY	34	31	2	0	1
70102 GAUMUL RURAL MUNICIPALITY	23	22	1	0	0
70103 BUDHINANDA MUNICIPALITY	22	21	0	0	1
70104 SWAMIKARTIK KHAPAR RURAL MUNICIPALITY	19	13	6	0	0
70105 JAGANNATH RURAL MUNICIPALITY	22	21	1	0	0
70106 BADIMALIKA MUNICIPALITY	145	82	63	0	0
70107 KHAPTAD CHHEDEDAHA RURAL MUNICIPALITY	43	41	0	0	2
70108 BUDHIGANGA MUNICIPALITY	28	21	7	0	0
70109 TRIBENI MUNICIPALITY	36	36	0	0	0
Bajhang District	1,353	498	160	674	21
70201 SAIPAL RURAL MUNICIPALITY	23	12	11	0	0
70202 BUNGAL MUNICIPALITY	89	58	4	21	6
70203 SURMA RURAL MUNICIPALITY	47	19	4	24	0
70204 TALKOT RURAL MUNICIPALITY	95	37	2	56	0
70205 MASTA RURAL MUNICIPALITY	129	32	2	95	0
70206 JAYAPRITHBI MUNICIPALITY	296	117	92	87	0
70207 CHHABIS PATHIBHARA RURAL MUNICIPALITY	79	52	4	23	0
70208 DURGATHALI RURAL MUNICIPALITY	63	34	6	23	0
70209 KEDARSYUN RURAL MUNICIPALITY	138	39	10	89	0
70210 BITTHADCHIR RURAL MUNICIPALITY	209	33	3	158	15
70211 THALARA RURAL MUNICIPALITY	105	31	14	60	0
70212 KHAPTAD CHHANNA RURAL MUNICIPALITY	80	34	8	38	0
Darchula District	1,722	1,267	48	22	385
70301 BYAS RURAL MUNICIPALITY	95	94	0	1	0
70302 DUHUN RURAL MUNICIPALITY	161	129	0	6	26
70303 MAHAKALI MUNICIPALITY	589	418	24	13	134
70304 NAUGAD RURAL MUNICIPALITY	125	125	0	0	0
70305 APIHIMAL RURAL MUNICIPALITY	59	47	6	0	6
70306 MARMA RURAL MUNICIPALITY	142	130	2	0	10
70307 SHAILYASHIKHAR MUNICIPALITY	191	92	5	0	94
70308 MALIKARJUN RURAL MUNICIPALITY	184	172	8	1	3
70309 LEKAM RURAL MUNICIPALITY	176	60	3	1	112
Baitadi District	688	568	75	45	0
70401 DILASAINI RURAL MUNICIPALITY	44	40	2	2	0
70402 DOGADA KEDAR RURAL MUNICIPALITY	58	53	5	0	0
70403 PUCHAUNDI MUNICIPALITY	114	95	9	10	0
70404 SURNAYA RURAL MUNICIPALITY	59	54	5	0	0
70405 DASHARATHCHAND MUNICIPALITY	119	78	30	11	0
70406 PANCHESHWOR RURAL MUNICIPALITY	56	56	0	0	0
70407 SHIVANATH RURAL MUNICIPALITY	19	17	2	0	0
70408 MELAULI MUNICIPALITY	83	56	6	21	0
70409 PATAM MUNICIPALITY	101	84	16	1	0
70410 SIGAS RURAL MUNICIPALITY	35	35	0	0	0
Dadeldhura District	710	404	195	111	0
70501 NAWADURGA RURAL MUNICIPALITY	49	43	6	0	0
70502 AMARGADHI MUNICIPALITY	382	170	174	38	0
70503 AJAYAMERU RURAL MUNICIPALITY	43	43	0	0	0
70504 BHAGESHWOR RURAL MUNICIPALITY	25	25	0	0	0
70505 PARASHURAM MUNICIPALITY	115	63	14	38	0
70506 AALITAL RURAL MUNICIPALITY	71	36	0	35	0
70507 GANYAPDHURA RURAL MUNICIPALITY	25	24	1	0	0
Doti District	672	487	164	20	1
70601 PURBICHOUKI RURAL MUNICIPALITY	49	48	0	1	0
70602 SAYAL RURAL MUNICIPALITY	29	27	2	0	0
70603 AADARSHA RURAL MUNICIPALITY	58	56	2	0	0
70604 SHIKHAR MUNICIPALITY	68	57	10	0	1
70605 DIPAYAL SILGADHI MUNICIPALITY	269	134	135	0	0
70606 K.I. SINGH RURAL MUNICIPALITY	39	37	2	0	0
70607 BOGATAN FUDISAL RURAL MUNICIPALITY	82	54	9	19	0
70608 BADI KEDAR RURAL MUNICIPALITY	23	22	1	0	0
70609 JORAYAL RURAL MUNICIPALITY	55	52	3	0	0

1) NSIC stands for Nepal Standard Industrial Classification.

2) Includes Lease/contract out.

3) Includes "Not reported ", "Unknown" and so on.

Table 5-2 Number of Perspns Engaged by Section of Industrial Classification, Tenure of Business Place (Building) and Local Level.

District and Local Level	Section of NSIC <sup>1)</sup>				
	Q				
	Human Health and Social Work				
	Tenure of Business Place (Building)				
	Total	Owned	Rented	Others <sup>2)</sup> (Lease+Others)	Not <sup>2)</sup> Applicable
Achham District	1,056	801	208	47	0
70701 PANCHDEBAL BINAYAK MUNICIPALITY	89	80	8	1	0
70702 RAMAROSHAN RURAL MUNICIPALITY	55	47	0	8	0
70703 MELLEKH RURAL MUNICIPALITY	56	56	0	0	0
70704 SANPHEBAGAR MUNICIPALITY	300	270	20	10	0
70705 CHAURPATI RURAL MUNICIPALITY	75	57	18	0	0
70706 MANGALSEN MUNICIPALITY	272	107	137	28	0
70707 BANNIGADHI JAYAGADH RURAL MUNICIPALITY	43	41	2	0	0
70708 KAMAL BAZAR MUNICIPALITY	76	60	16	0	0
70709 DHAKARI RURAL MUNICIPALITY	42	40	2	0	0
70710 TURMAKHAND RURAL MUNICIPALITY	48	43	5	0	0
Kailali West District	2,370	1,118	849	191	212
70801 MOHANYAL RURAL MUNICIPALITY	29	26	3	0	0
70802 CHURE RURAL MUNICIPALITY	42	24	0	0	18
70803 GODAWARI MUNICIPALITY	335	152	179	3	1
70804 GAURIGANGA MUNICIPALITY	69	24	45	0	0
70805 GHODAGHODI MUNICIPALITY	123	54	66	3	0
70806 BARDAGORIYA RURAL MUNICIPALITY	33	6	27	0	0
70807 LAMKI CHUHA MUNICIPALITY	137	85	51	1	0
70808 JANAKI RURAL MUNICIPALITY	61	51	5	0	5
70809 JOSHIPUR RURAL MUNICIPALITY	63	43	20	0	0
70810 TIKAPUR MUNICIPALITY	497	186	113	35	163
70811 BHAJANI MUNICIPALITY	37	35	2	0	0
70812 KAILARI RURAL MUNICIPALITY	102	64	13	0	25
70813 DHANGADHI SUB-METROPOLITIAN CITY	842	368	325	149	0
Kanchanpur District	690	425	177	57	31
70901 KRISHNAPUR MUNICIPALITY	31	17	14	0	0
70902 SHUKLAPHANTA MUNICIPALITY	84	39	31	13	1
70903 BEDKOT MUNICIPALITY	24	18	6	0	0
70904 BHIMDATTA MUNICIPALITY	361	215	85	31	30
70905 MAHAKALI MUNICIPALITY	40	30	9	1	0
70906 LALJHADI RURAL MUNICIPALITY	35	34	1	0	0
70907 PUNARBAS MUNICIPALITY	55	34	9	12	0
70908 BELOURI MUNICIPALITY	44	35	9	0	0
70909 BELDANDI RURAL MUNICIPALITY	16	3	13	0	0

1) NSIC stands for Nepal Standard Industrial Classification.

2) Includes Lease/contract out.

3) Includes "Not reported ", "Unknown" and so on.



Table 5-2 Number of Perspns Engaged by Section of Industrial Classification, Tenure of Business Place (Building) and Local Level.

District and Local Level	Section of NSIC <sup>1)</sup>				
	L+M+N+R+S				
	Real Estate, Professional & Scientific Activities, Administrative Services, Arts & Entertainment, Other Services				
	Tenure of Business Place (Building)				
	Total	Owned	Rented	Others <sup>2)</sup> (Lease+Others)	Not <sup>2)</sup> Applicable
<b>Sudurpashchim Province</b>					
Total	10,598	3,002	6,275	815	506
Sub-Metropolitan City	1,667	333	1,246	76	12
Municipality	6,631	2,005	4,069	335	222
Rural Municipality	2,300	664	960	404	272
<b>701 Bajura</b>					
Total	218	104	93	0	21
Municipality	157	80	72	0	5
Rural Municipality	61	24	21	0	16
<b>702 Bajhang</b>					
Total	938	135	468	324	11
Municipality	558	77	390	85	6
Rural Municipality	380	58	78	239	5
<b>703 Darchula</b>					
Total	767	272	235	0	260
Municipality	358	98	211	0	49
Rural Municipality	409	174	24	0	211
<b>704 Baitadi</b>					
Total	1,101	226	654	220	1
Municipality	503	129	249	124	1
Rural Municipality	598	97	405	96	0
<b>705 Dadeldhura</b>					
Total	598	191	260	112	35
Municipality	501	173	226	67	35
Rural Municipality	97	18	34	45	0

1) NSIC stands for Nepal Standard Industrial Classification.

2) Includes Lease/contract out.

3) Includes "Not reported ", "Unknown" and so on.

Table 5-2 Number of Perspns Engaged by Section of Industrial Classification, Tenure of Business Place (Building) and Local Level.

District and Local Level	Section of NSIC <sup>1)</sup>				
	L+M+N+R+S				
	Real Estate, Professional & Scientific Activities, Administrative Services, Arts & Entertainment, Other Services				
	Tenure of Business Place (Building)				
	Total	Owned	Rented	Others <sup>2)</sup> (Lease+Others)	Not <sup>2)</sup> Applicable
<b>706 Doti</b>					
Total	366	87	258	20	1
Municipality	259	44	204	10	1
Rural Municipality	107	43	54	10	0
<b>707 Achham</b>					
Total	422	77	334	11	0
Municipality	387	65	315	7	0
Rural Municipality	35	12	19	4	0
<b>708 Kailali</b>					
Total	4,084	1,162	2,677	107	138
Sub-Metropolitan City	1,667	333	1,246	76	12
Municipality	1,893	629	1,151	21	92
Rural Municipality	524	200	280	10	34
<b>709 Kanchanpur</b>					
Total	2,104	748	1,296	21	39
Municipality	2,015	710	1,251	21	33
Rural Municipality	89	38	45	0	6

1) NSIC stands for Nepal Standard Industrial Classification.

2) Includes Lease/contract out.

3) Includes "Not reported ", "Unknown" and so on.

Table 5-2 Number of Perspns Engaged by Section of Industrial Classification, Tenure of Business Place (Building) and Local Level.

District and Local Level	Section of NSIC <sup>1)</sup>				
	L+M+N+R+S				
	Real Estate, Professional & Scientific Activities, Administrative Services, Arts & Entertainment, Other Services				
	Tenure of Business Place (Building)				
	Total	Owned	Rented	Others <sup>2)</sup> (Lease+Others)	Not <sup>2)</sup> Applicable
Bajura District	218	104	93	0	21
70101 HIMALI RURAL MUNICIPALITY	26	1	10	0	15
70102 GAUMUL RURAL MUNICIPALITY	7	6	0	0	1
70103 BUDHINANDA MUNICIPALITY	17	4	13	0	0
70104 SWAMIKARTIK KHAPAR RURAL MUNICIPALITY	4	1	3	0	0
70105 JAGANNATH RURAL MUNICIPALITY	2	2	0	0	0
70106 BADIMALIKA MUNICIPALITY	94	49	45	0	0
70107 KHAPTAD CHHEDEDAHA RURAL MUNICIPALITY	22	14	8	0	0
70108 BUDHIGANGA MUNICIPALITY	33	18	14	0	1
70109 TRIBENI MUNICIPALITY	13	9	0	0	4
Bajhang District	938	135	468	324	11
70201 SAIPAL RURAL MUNICIPALITY	0	0	0	0	0
70202 BUNGAL MUNICIPALITY	72	14	16	36	6
70203 SURMA RURAL MUNICIPALITY	4	0	3	1	0
70204 TALKOT RURAL MUNICIPALITY	44	5	2	37	0
70205 MASTA RURAL MUNICIPALITY	14	0	4	10	0
70206 JAYAPRITHBI MUNICIPALITY	486	63	374	49	0
70207 CHHABIS PATHIBHARA RURAL MUNICIPALITY	21	3	16	2	0
70208 DURGATHALI RURAL MUNICIPALITY	20	13	2	5	0
70209 KEDARSYUN RURAL MUNICIPALITY	92	17	14	61	0
70210 BITTHADCHIR RURAL MUNICIPALITY	131	13	20	93	5
70211 THALARA RURAL MUNICIPALITY	35	3	3	29	0
70212 KHAPTAD CHHANNA RURAL MUNICIPALITY	19	4	14	1	0
Darchula District	767	272	235	0	260
70301 BYAS RURAL MUNICIPALITY	10	1	9	0	0
70302 DUHUN RURAL MUNICIPALITY	21	4	4	0	13
70303 MAHAKALI MUNICIPALITY	330	89	192	0	49
70304 NAUGAD RURAL MUNICIPALITY	23	19	0	0	4
70305 APIHIMAL RURAL MUNICIPALITY	83	10	1	0	72
70306 MARMA RURAL MUNICIPALITY	43	7	5	0	31
70307 SHAILYASHIKHAR MUNICIPALITY	28	9	19	0	0
70308 MALIKARJUN RURAL MUNICIPALITY	36	35	1	0	0
70309 LEKAM RURAL MUNICIPALITY	193	98	4	0	91
Baitadi District	1,101	226	654	220	1
70401 DILASAINI RURAL MUNICIPALITY	23	11	12	0	0
70402 DOGADA KEDAR RURAL MUNICIPALITY	83	26	48	9	0
70403 PUCHAUNDI MUNICIPALITY	77	6	12	59	0
70404 SURNAYA RURAL MUNICIPALITY	316	45	264	7	0
70405 DASHARATHCHAND MUNICIPALITY	190	43	131	16	0
70406 PANCHESHWOR RURAL MUNICIPALITY	74	1	5	68	0
70407 SHIVANATH RURAL MUNICIPALITY	38	3	35	0	0
70408 MELAULI MUNICIPALITY	108	42	19	47	0
70409 PATAM MUNICIPALITY	128	38	87	2	1
70410 SIGAS RURAL MUNICIPALITY	64	11	41	12	0
Dadeldhura District	598	191	260	112	35
70501 NAWADURGA RURAL MUNICIPALITY	4	3	1	0	0
70502 AMARGADHI MUNICIPALITY	377	143	143	56	35
70503 AJAYAMERU RURAL MUNICIPALITY	4	0	4	0	0
70504 BHAGESHWOR RURAL MUNICIPALITY	6	2	2	2	0
70505 PARASHURAM MUNICIPALITY	124	30	83	11	0
70506 AALITAL RURAL MUNICIPALITY	70	10	18	42	0
70507 GANYAPDHURA RURAL MUNICIPALITY	13	3	9	1	0
Doti District	366	87	258	20	1
70601 PURBICHOUKI RURAL MUNICIPALITY	13	5	5	3	0
70602 SAYAL RURAL MUNICIPALITY	7	4	3	0	0
70603 AADARSHA RURAL MUNICIPALITY	3	3	0	0	0
70604 SHIKHAR MUNICIPALITY	5	3	1	0	1
70605 DIPAYAL SILGADHI MUNICIPALITY	254	41	203	10	0
70606 K.I. SINGH RURAL MUNICIPALITY	3	2	1	0	0
70607 BOGATAN FUDISAL RURAL MUNICIPALITY	12	5	1	6	0
70608 BADI KEDAR RURAL MUNICIPALITY	13	9	3	1	0
70609 JORAYAL RURAL MUNICIPALITY	56	15	41	0	0

1) NSIC stands for Nepal Standard Industrial Classification.

2) Includes Lease/contract out.

3) Includes "Not reported ", "Unknown" and so on.

Table 5-2 Number of Perspns Engaged by Section of Industrial Classification, Tenure of Business Place (Building) and Local Level.

District and Local Level	Section of NSIC <sup>1)</sup>				
	L+M+N+R+S				
	Real Estate, Professional & Scientific Activities, Administrative Services, Arts & Entertainment, Other Services				
	Tenure of Business Place (Building)				
	Total	Owned	Rented	Others <sup>2)</sup> (Lease+Others)	Not <sup>2)</sup> Applicable
Achham District	422	77	334	11	0
70701 PANCHDEBAL BINAYAK MUNICIPALITY	21	10	11	0	0
70702 RAMAROSHAN RURAL MUNICIPALITY	13	5	5	3	0
70703 MELLEKH RURAL MUNICIPALITY	2	2	0	0	0
70704 SANPHEBAGAR MUNICIPALITY	140	27	113	0	0
70705 CHAURPATI RURAL MUNICIPALITY	5	3	2	0	0
70706 MANGALSEN MUNICIPALITY	217	23	187	7	0
70707 BANNIGADHI JAYAGADH RURAL MUNICIPALITY	1	0	1	0	0
70708 KAMAL BAZAR MUNICIPALITY	9	5	4	0	0
70709 DHAKARI RURAL MUNICIPALITY	9	1	8	0	0
70710 TURMAKHAND RURAL MUNICIPALITY	5	1	3	1	0
Kailali West District	4,084	1,162	2,677	107	138
70801 MOHANYAL RURAL MUNICIPALITY	8	4	4	0	0
70802 CHURE RURAL MUNICIPALITY	32	0	18	0	14
70803 GODAWARI MUNICIPALITY	503	206	271	11	15
70804 GAURIGANGA MUNICIPALITY	175	53	119	3	0
70805 GHODAGHODI MUNICIPALITY	212	65	147	0	0
70806 BARDAGORIYA RURAL MUNICIPALITY	87	39	48	0	0
70807 LAMKI CHUHA MUNICIPALITY	293	91	200	0	2
70808 JANAKI RURAL MUNICIPALITY	115	47	67	0	1
70809 JOSHIPUR RURAL MUNICIPALITY	89	36	51	2	0
70810 TIKAPUR MUNICIPALITY	604	163	359	7	75
70811 BHAJANI MUNICIPALITY	106	51	55	0	0
70812 KAILARI RURAL MUNICIPALITY	193	74	92	8	19
70813 DHANGADHI SUB-METROPOLITIAN CITY	1,667	333	1,246	76	12
Kanchanpur District	2,104	748	1,296	21	39
70901 KRISHNAPUR MUNICIPALITY	107	36	71	0	0
70902 SHUKLAPHANTA MUNICIPALITY	104	53	49	1	1
70903 BEDKOT MUNICIPALITY	137	40	91	2	4
70904 BHIMDATTA MUNICIPALITY	1,075	388	646	16	25
70905 MAHAKALI MUNICIPALITY	131	70	58	2	1
70906 LALJHADI RURAL MUNICIPALITY	40	18	19	0	3
70907 PUNARBAS MUNICIPALITY	299	79	220	0	0
70908 BELOURI MUNICIPALITY	162	44	116	0	2
70909 BELDANDI RURAL MUNICIPALITY	49	20	26	0	3

1) NSIC stands for Nepal Standard Industrial Classification.

2) Includes Lease/contract out.

3) Includes "Not reported ", "Unknown" and so on.

Table 6-1 Number of Establishments by Section of Industrial Classification, Tenure of Business Place (Land) and Local Level.

District and Local Level	Section of NSIC <sup>1)</sup>				
	Total <sup>2)</sup>				
	Tenure of Business Place (Land)				
	Total	Owned	Rented	Others <sup>3)</sup> (Lease+Others)	Not <sup>4)</sup> Applicable
Sudurpashchim Province					
Total	62,968	19,310	11,821	1,110	30,727
Sub-Metropolitan City	6,089	1,498	2,766	177	1,648
Municipality	36,948	10,791	6,789	663	18,705
Rural Municipality	19,931	7,021	2,266	270	10,374
701 Bajura					
Total	3,891	2,453	1,149	53	236
Municipality	2,336	1,343	902	7	84
Rural Municipality	1,555	1,110	247	46	152
702 Bajhang					
Total	6,219	764	119	11	5,325
Municipality	1,953	226	50	2	1,675
Rural Municipality	4,266	538	69	9	3,650
703 Darchula					
Total	3,413	1,523	149	45	1,696
Municipality	1,693	656	72	4	961
Rural Municipality	1,720	867	77	41	735
704 Baitadi					
Total	4,395	861	129	17	3,388
Municipality	2,653	473	112	14	2,054
Rural Municipality	1,742	388	17	3	1,334
705 Dadeldhura					
Total	4,054	628	443	18	2,965
Municipality	2,237	382	420	14	1,421
Rural Municipality	1,817	246	23	4	1,544

1) NSIC stands for Nepal Standard Industrial Classification.

2) Establishments which belong to Section O, T, or U of NSIC are not surveyed.

3) Includes Lease/contract out.

4) Includes "Not reported ", "Unknown" and so on.

Table 6-1 Number of Establishments by Section of Industrial Classification, Tenure of Business Place (Land) and Local Level.

District and Local Level	Section of NSIC <sup>1)</sup>				
	Total <sup>2)</sup>				
	Tenure of Business Place (Land)				
	Total	Owned	Rented	Others <sup>3)</sup> (Lease+Others)	Not <sup>4)</sup> Applicable
<b>706 Doti</b>					
Total	3,667	1,070	272	60	2,265
Municipality	1,621	302	150	18	1,151
Rural Municipality	2,046	768	122	42	1,114
<b>707 Achham</b>					
Total	4,284	1,465	432	83	2,304
Municipality	2,368	815	268	26	1,259
Rural Municipality	1,916	650	164	57	1,045
<b>708 Kailali</b>					
Total	21,544	6,881	6,492	500	7,671
Sub-Metropolitan City	6,089	1,498	2,766	177	1,648
Municipality	11,484	3,414	2,485	284	5,301
Rural Municipality	3,971	1,969	1,241	39	722
<b>709 Kanchanpur</b>					
Total	11,501	3,665	2,636	323	4,877
Municipality	10,603	3,180	2,330	294	4,799
Rural Municipality	898	485	306	29	78

1) NSIC stands for Nepal Standard Industrial Classification.

2) Establishments which belong to Section O, T, or U of NSIC are not surveyed.

3) Includes Lease/contract out.

4) Includes "Not reported ", "Unknown" and so on.

Table 6-1 Number of Establishments by Section of Industrial Classification, Tenure of Business Place (Land) and Local Level.

District and Local Level	Section of NSIC <sup>1)</sup>				
	Total <sup>2)</sup>				
	Tenure of Business Place (Land)				
	Total	Owned	Rented	Others <sup>3)</sup> (Lease+Others)	Not <sup>4)</sup> Applicable
Bajura District	3,891	2,453	1,149	53	236
70101 HIMALI RURAL MUNICIPALITY	338	188	62	7	81
70102 GAUMUL RURAL MUNICIPALITY	263	223	25	3	12
70103 BUDHINANDA MUNICIPALITY	595	356	216	2	21
70104 SWAMIKARTIK KHAPAR RURAL MUNICIPALITY	180	164	11	4	1
70105 JAGANNATH RURAL MUNICIPALITY	277	228	46	1	2
70106 BADIMALIKA MUNICIPALITY	836	375	445	2	14
70107 KHAPTAD CHHEDEDAHA RURAL MUNICIPALITY	497	307	103	31	56
70108 BUDHIGANGA MUNICIPALITY	530	285	222	2	21
70109 TRIBENI MUNICIPALITY	375	327	19	1	28
Bajhang District	6,219	764	119	11	5,325
70201 SAIPAL RURAL MUNICIPALITY	47	6	1	0	40
70202 BUNGAL MUNICIPALITY	741	117	25	0	599
70203 SURMA RURAL MUNICIPALITY	256	27	1	0	228
70204 TALKOT RURAL MUNICIPALITY	442	96	5	1	340
70205 MASTA RURAL MUNICIPALITY	487	42	0	0	445
70206 JAYAPRITHBI MUNICIPALITY	1,212	109	25	2	1,076
70207 CHHABIS PATHIBHARA RURAL MUNICIPALITY	491	62	8	1	420
70208 DURGATHALI RURAL MUNICIPALITY	419	46	10	0	363
70209 KEDARSYUN RURAL MUNICIPALITY	643	82	17	1	543
70210 BITTHADCHIR RURAL MUNICIPALITY	556	60	9	0	487
70211 THALARA RURAL MUNICIPALITY	451	53	3	2	393
70212 KHAPTAD CHHANNA RURAL MUNICIPALITY	474	64	15	4	391
Darchula District	3,413	1,523	149	45	1,696
70301 BYAS RURAL MUNICIPALITY	215	168	2	18	27
70302 DUHUN RURAL MUNICIPALITY	194	110	13	1	70
70303 MAHAKALI MUNICIPALITY	1,169	401	37	4	727
70304 NAUGAD RURAL MUNICIPALITY	230	216	4	0	10
70305 APIHIMAL RURAL MUNICIPALITY	141	86	3	3	49
70306 MARMA RURAL MUNICIPALITY	264	77	5	0	182
70307 SHAILYASHIKHAR MUNICIPALITY	524	255	35	0	234
70308 MALIKARJUN RURAL MUNICIPALITY	393	163	45	18	167
70309 LEKAM RURAL MUNICIPALITY	283	47	5	1	230
Baitadi District	4,395	861	129	17	3,388
70401 DILASAINI RURAL MUNICIPALITY	326	88	3	0	235
70402 DOGADA KEDAR RURAL MUNICIPALITY	391	74	6	3	308
70403 PUCHAUNDI MUNICIPALITY	675	108	5	6	556
70404 SURNAYA RURAL MUNICIPALITY	420	64	4	0	352
70405 DASHARATHCHAND MUNICIPALITY	887	133	54	6	694
70406 PANCHESHWOR RURAL MUNICIPALITY	225	42	0	0	183
70407 SHIVANATH RURAL MUNICIPALITY	153	54	1	0	98
70408 MELAULI MUNICIPALITY	353	88	23	1	241
70409 PATAM MUNICIPALITY	738	144	30	1	563
70410 SIGAS RURAL MUNICIPALITY	227	66	3	0	158
Dadeldhura District	4,054	628	443	18	2,965
70501 NAWADURGA RURAL MUNICIPALITY	376	50	5	0	321
70502 AMARGADHI MUNICIPALITY	1,250	208	404	13	625
70503 AJAYAMERU RURAL MUNICIPALITY	324	39	3	0	282
70504 BHAGESHWOR RURAL MUNICIPALITY	357	51	3	0	303
70505 PARASHURAM MUNICIPALITY	987	174	16	1	796
70506 AALITAL RURAL MUNICIPALITY	401	52	4	3	342
70507 GANYAPDHURA RURAL MUNICIPALITY	359	54	8	1	296
Doti District	3,667	1,070	272	60	2,265
70601 PURBICHOUKI RURAL MUNICIPALITY	279	66	4	2	207
70602 SAYAL RURAL MUNICIPALITY	203	47	4	0	152
70603 AADARSHA RURAL MUNICIPALITY	320	186	13	4	117
70604 SHIKHAR MUNICIPALITY	506	153	23	11	319
70605 DIPAYAL SILGADHI MUNICIPALITY	1,115	149	127	7	832
70606 K.I. SINGH RURAL MUNICIPALITY	287	55	3	0	229
70607 BOGATAN FUDISAL RURAL MUNICIPALITY	271	141	17	6	107
70608 BADI KEDAR RURAL MUNICIPALITY	261	141	21	28	71
70609 JORAYAL RURAL MUNICIPALITY	425	132	60	2	231

1) NSIC stands for Nepal Standard Industrial Classification.

2) Establishments which belong to Section O, T, or U of NSIC are not surveyed.

3) Includes Lease/contract out.

4) Includes "Not reported", "Unknown" and so on.

Table 6-1 Number of Establishments by Section of Industrial Classification, Tenure of Business Place (Land) and Local Level.

District and Local Level	Section of NSIC <sup>1)</sup>				
	Total <sup>2)</sup>				
	Tenure of Business Place (Land)				
	Total	Owned	Rented	Others <sup>3)</sup> (Lease+Others)	Not <sup>4)</sup> Applicable
Achham District	4,284	1,465	432	83	2,304
70701 PANCHDEBAL BINAYAK MUNICIPALITY	396	268	79	0	49
70702 RAMAROSHAN RURAL MUNICIPALITY	379	152	64	5	158
70703 MELLEKH RURAL MUNICIPALITY	270	51	5	0	214
70704 SANPHEBAGAR MUNICIPALITY	963	177	42	19	725
70705 CHAURPATI RURAL MUNICIPALITY	358	112	8	3	235
70706 MANGALSEN MUNICIPALITY	672	201	122	4	345
70707 BANNIGADHI JAYAGADH RURAL MUNICIPALITY	237	66	42	25	104
70708 KAMAL BAZAR MUNICIPALITY	337	169	25	3	140
70709 DHAKARI RURAL MUNICIPALITY	371	158	26	20	167
70710 TURMAKHAND RURAL MUNICIPALITY	301	111	19	4	167
Kailali West District	21,544	6,881	6,492	500	7,671
70801 MOHANYAL RURAL MUNICIPALITY	295	197	17	1	80
70802 CHURE RURAL MUNICIPALITY	396	304	72	1	19
70803 GODAWARI MUNICIPALITY	2,681	757	675	112	1,137
70804 GAURIGANGA MUNICIPALITY	1,296	471	317	33	475
70805 GHODAGHODI MUNICIPALITY	1,576	480	189	7	900
70806 BARDAGORIYA RURAL MUNICIPALITY	602	203	196	8	195
70807 LAMKI CHUHA MUNICIPALITY	2,062	666	604	7	785
70808 JANAKI RURAL MUNICIPALITY	878	299	209	3	367
70809 JOSHIPUR RURAL MUNICIPALITY	817	420	381	13	3
70810 TIKAPUR MUNICIPALITY	3,102	894	659	121	1,428
70811 BHAJANI MUNICIPALITY	767	146	41	4	576
70812 KAILARI RURAL MUNICIPALITY	983	546	366	13	58
70813 DHANGADHI SUB-METROPOLITAN CITY	6,089	1,498	2,766	177	1,648
Kanchanpur District	11,501	3,665	2,636	323	4,877
70901 KRISHNAPUR MUNICIPALITY	715	158	130	11	416
70902 SHUKLAPHANTA MUNICIPALITY	1,033	175	79	23	756
70903 BEDKOT MUNICIPALITY	1,033	293	35	15	690
70904 BHIMDATTA MUNICIPALITY	4,610	1,366	1,326	149	1,769
70905 MAHAKALI MUNICIPALITY	816	393	110	66	247
70906 LALJHADI RURAL MUNICIPALITY	476	231	156	15	74
70907 PUNARBAS MUNICIPALITY	1,326	673	614	25	14
70908 BELOURI MUNICIPALITY	1,070	122	36	5	907
70909 BELDANDI RURAL MUNICIPALITY	422	254	150	14	4

1) NSIC stands for Nepal Standard Industrial Classification.

2) Establishments which belong to Section O, T, or U of NSIC are not surveyed.

3) Includes Lease/contract out.

4) Includes "Not reported", "Unknown" and so on.



Table 6-1 Number of Establishments by Section of Industrial Classification, Tenure of Business Place (Land) and Local Level.

District and Local Level	Section of NSIC <sup>1)</sup>				
	A				
	Agriculture, forestry and fishing <sup>2)</sup>				
	Tenure of Business Place (Land)				
	Total	Owned	Rented	Others <sup>3)</sup> (Lease+Others)	Not <sup>4)</sup> Applicable
Sudurpashchim Province					
Total	1,921	587	75	32	1,227
Sub-Metropolitan City	27	17	4	2	4
Municipality	953	426	51	17	459
Rural Municipality	941	144	20	13	764
701 Bajura					
Total	184	99	26	4	55
Municipality	106	72	17	2	15
Rural Municipality	78	27	9	2	40
702 Bajhang					
Total	266	15	5	0	246
Municipality	75	7	4	0	64
Rural Municipality	191	8	1	0	182
703 Darchula					
Total	182	127	4	0	51
Municipality	128	114	2	0	12
Rural Municipality	54	13	2	0	39
704 Baitadi					
Total	272	31	3	0	238
Municipality	157	29	2	0	126
Rural Municipality	115	2	1	0	112
705 Dadeldhura					
Total	363	33	1	2	327
Municipality	153	15	0	0	138
Rural Municipality	210	18	1	2	189

1) NSIC stands for Nepal Standard Industrial Classification.

2) Registered establishments only.

3) Includes Lease/contract out.

4) Includes "Not reported ", "Unknown" and so on.

Table 6-1 Number of Establishments by Section of Industrial Classification, Tenure of Business Place (Land) and Local Level.

District and Local Level	Section of NSIC <sup>1)</sup>				
	A				
	Agriculture, forestry and fishing <sup>2)</sup>				
	Tenure of Business Place (Land)				
	Total	Owned	Rented	Others <sup>3)</sup> (Lease+Others)	Not <sup>4)</sup> Applicable
<b>706 Doti</b>					
Total	143	23	4	2	114
Municipality	40	5	3	0	32
Rural Municipality	103	18	1	2	82
<b>707 Achham</b>					
Total	135	6	8	3	118
Municipality	44	4	7	0	33
Rural Municipality	91	2	1	3	85
<b>708 Kailali</b>					
Total	249	161	20	14	54
Sub-Metropolitan City	27	17	4	2	4
Municipality	129	94	12	8	15
Rural Municipality	93	50	4	4	35
<b>709 Kanchanpur</b>					
Total	127	92	4	7	24
Municipality	121	86	4	7	24
Rural Municipality	6	6	0	0	0

1) NSIC stands for Nepal Standard Industrial Classification.

2) Registered establishments only.

3) Includes Lease/contract out.

4) Includes "Not reported ", "Unknown" and so on.

Table 6-1 Number of Establishments by Section of Industrial Classification, Tenure of Business Place (Land) and Local Level.

District and Local Level	Section of NSIC <sup>1)</sup>				
	A				
	Agriculture, forestry and fishing <sup>2)</sup>				
	Tenure of Business Place (Land)				
	Total	Owned	Rented	Others <sup>3)</sup> (Lease+Others)	Not <sup>4)</sup> Applicable
Bajura District	184	99	26	4	55
70101 HIMALI RURAL MUNICIPALITY	18	9	2	0	7
70102 GAUMUL RURAL MUNICIPALITY	24	7	6	1	10
70103 BUDHINANDA MUNICIPALITY	2	0	2	0	0
70104 SWAMIKARTIK KHAPAR RURAL MUNICIPALITY	0	0	0	0	0
70105 JAGANNATH RURAL MUNICIPALITY	3	3	0	0	0
70106 BADIMALIKA MUNICIPALITY	42	29	8	1	4
70107 KHAPTAD CHHEDEDAHA RURAL MUNICIPALITY	33	8	1	1	23
70108 BUDHIGANGA MUNICIPALITY	51	37	6	1	7
70109 TRIBENI MUNICIPALITY	11	6	1	0	4
Bajhang District	266	15	5	0	246
70201 SAIPAL RURAL MUNICIPALITY	1	0	0	0	1
70202 BUNGAL MUNICIPALITY	31	1	3	0	27
70203 SURMA RURAL MUNICIPALITY	12	0	0	0	12
70204 TALKOT RURAL MUNICIPALITY	27	1	0	0	26
70205 MASTA RURAL MUNICIPALITY	39	1	0	0	38
70206 JAYAPRITHBI MUNICIPALITY	44	6	1	0	37
70207 CHHABIS PATHIBHARA RURAL MUNICIPALITY	14	2	0	0	12
70208 DURGATHALI RURAL MUNICIPALITY	9	0	0	0	9
70209 KEDARSYUN RURAL MUNICIPALITY	26	2	1	0	23
70210 BITTHADCHIR RURAL MUNICIPALITY	21	0	0	0	21
70211 THALARA RURAL MUNICIPALITY	33	0	0	0	33
70212 KHAPTAD CHHANNA RURAL MUNICIPALITY	9	2	0	0	7
Darchula District	182	127	4	0	51
70301 BYAS RURAL MUNICIPALITY	1	1	0	0	0
70302 DUHUN RURAL MUNICIPALITY	3	2	0	0	1
70303 MAHAKALI MUNICIPALITY	127	114	2	0	11
70304 NAUGAD RURAL MUNICIPALITY	1	1	0	0	0
70305 APIHIMAL RURAL MUNICIPALITY	4	1	0	0	3
70306 MARMA RURAL MUNICIPALITY	3	0	1	0	2
70307 SHAILYASHIKHAR MUNICIPALITY	1	0	0	0	1
70308 MALIKARJUN RURAL MUNICIPALITY	26	7	0	0	19
70309 LEKAM RURAL MUNICIPALITY	16	1	1	0	14
Baitadi District	272	31	3	0	238
70401 DILASAINI RURAL MUNICIPALITY	11	0	0	0	11
70402 DOGADA KEDAR RURAL MUNICIPALITY	18	2	0	0	16
70403 PUCHAUNDI MUNICIPALITY	27	2	0	0	25
70404 SURNAYA RURAL MUNICIPALITY	34	0	0	0	34
70405 DASHARATHCHAND MUNICIPALITY	27	5	1	0	21
70406 PANCHESHWOR RURAL MUNICIPALITY	14	0	0	0	14
70407 SHIVANATH RURAL MUNICIPALITY	11	0	0	0	11
70408 MELAULI MUNICIPALITY	25	1	0	0	24
70409 PATAM MUNICIPALITY	78	21	1	0	56
70410 SIGAS RURAL MUNICIPALITY	27	0	1	0	26
Dadeldhura District	363	33	1	2	327
70501 NAWADURGA RURAL MUNICIPALITY	54	2	0	0	52
70502 AMARGADHI MUNICIPALITY	74	3	0	0	71
70503 AJAYAMERU RURAL MUNICIPALITY	33	3	0	0	30
70504 BHAGESHWOR RURAL MUNICIPALITY	7	0	0	0	7
70505 PARASHURAM MUNICIPALITY	79	12	0	0	67
70506 AALITAL RURAL MUNICIPALITY	60	0	0	1	59
70507 GANYAPDHURA RURAL MUNICIPALITY	56	13	1	1	41
Doti District	143	23	4	2	114
70601 PURBICHOUKI RURAL MUNICIPALITY	4	1	0	1	2
70602 SAYAL RURAL MUNICIPALITY	9	0	0	0	9
70603 AADARSHA RURAL MUNICIPALITY	21	1	0	0	20
70604 SHIKHAR MUNICIPALITY	27	2	1	0	24
70605 DIPAYAL SILGADHI MUNICIPALITY	13	3	2	0	8
70606 K.I. SINGH RURAL MUNICIPALITY	24	0	0	0	24
70607 BOGATAN FUDISAL RURAL MUNICIPALITY	11	3	0	0	8
70608 BADI KEDAR RURAL MUNICIPALITY	2	1	0	1	0
70609 JORAYAL RURAL MUNICIPALITY	32	12	1	0	19

1) NSIC stands for Nepal Standard Industrial Classification.

2) Registered establishments only.

3) Includes Lease/contract out.

4) Includes "Not reported", "Unknown" and so on.

Table 6-1 Number of Establishments by Section of Industrial Classification, Tenure of Business Place (Land) and Local Level.

District and Local Level	Section of NSIC <sup>1)</sup>				
	A				
	Agriculture, forestry and fishing <sup>2)</sup>				
	Tenure of Business Place (Land)				
	Total	Owned	Rented	Others <sup>3)</sup> (Lease+Others)	Not <sup>4)</sup> Applicable
Achham District	135	6	8	3	118
70701 PANCHDEBAL BINAYAK MUNICIPALITY	13	0	6	0	7
70702 RAMAROSHAN RURAL MUNICIPALITY	11	0	1	0	10
70703 MELLEKH RURAL MUNICIPALITY	8	0	0	0	8
70704 SANPHEBAGAR MUNICIPALITY	6	1	0	0	5
70705 CHAURPATI RURAL MUNICIPALITY	15	1	0	0	14
70706 MANGALSEN MUNICIPALITY	20	3	1	0	16
70707 BANNIGADHI JAYAGADH RURAL MUNICIPALITY	4	0	0	1	3
70708 KAMAL BAZAR MUNICIPALITY	5	0	0	0	5
70709 DHAKARI RURAL MUNICIPALITY	34	0	0	1	33
70710 TURMAKHAND RURAL MUNICIPALITY	19	1	0	1	17
Kailali West District	249	161	20	14	54
70801 MOHANYAL RURAL MUNICIPALITY	15	7	0	0	8
70802 CHURE RURAL MUNICIPALITY	17	10	1	0	6
70803 GODAWARI MUNICIPALITY	46	31	5	4	6
70804 GAURIGANGA MUNICIPALITY	6	4	0	1	1
70805 GHODAGHODI MUNICIPALITY	25	20	3	0	2
70806 BARDAGORIYA RURAL MUNICIPALITY	1	1	0	0	0
70807 LAMKI CHUHA MUNICIPALITY	12	10	2	0	0
70808 JANAKI RURAL MUNICIPALITY	17	9	1	2	5
70809 JOSHIPUR RURAL MUNICIPALITY	9	9	0	0	0
70810 TIKAPUR MUNICIPALITY	35	26	2	3	4
70811 BHAJANI MUNICIPALITY	5	3	0	0	2
70812 KAILARI RURAL MUNICIPALITY	34	14	2	2	16
70813 DHANGADHI SUB-METROPOLITAN CITY	27	17	4	2	4
Kanchanpur District	127	92	4	7	24
70901 KRISHNAPUR MUNICIPALITY	4	4	0	0	0
70902 SHUKLAPHANTA MUNICIPALITY	25	15	1	4	5
70903 BEDKOT MUNICIPALITY	23	17	0	0	6
70904 BHIMDATTA MUNICIPALITY	50	36	3	3	8
70905 MAHAKALI MUNICIPALITY	12	8	0	0	4
70906 LALJHADI RURAL MUNICIPALITY	6	6	0	0	0
70907 PUNARBAS MUNICIPALITY	2	2	0	0	0
70908 BELOURI MUNICIPALITY	5	4	0	0	1
70909 BELDANDI RURAL MUNICIPALITY	0	0	0	0	0

1) NSIC stands for Nepal Standard Industrial Classification.

2) Registered establishments only.

3) Includes Lease/contract out.

4) Includes "Not reported", "Unknown" and so on.

Table 6-1 Number of Establishments by Section of Industrial Classification, Tenure of Business Place (Land) and Local Level.

District and Local Level	Section of NSIC <sup>1)</sup>				
	C				
	Manufacturing				
	Tenure of Business Place (Land)				
	Total	Owned	Rented	Others <sup>2)</sup> (Lease+Others)	Not <sup>2)</sup> Applicable
Sudurpashchim Province					
Total	7,743	2,155	1,363	137	4,088
Sub-Metropolitan City	650	138	325	15	172
Municipality	4,358	1,283	805	71	2,199
Rural Municipality	2,735	734	233	51	1,717
701 Bajura					
Total	727	547	98	31	51
Municipality	387	280	82	2	23
Rural Municipality	340	267	16	29	28
702 Bajhang					
Total	1,113	58	15	2	1,038
Municipality	262	21	4	1	236
Rural Municipality	851	37	11	1	802
703 Darchula					
Total	519	212	23	9	275
Municipality	253	105	15	1	132
Rural Municipality	266	107	8	8	143
704 Baitadi					
Total	369	41	14	0	314
Municipality	238	19	13	0	206
Rural Municipality	131	22	1	0	108
705 Dadeldhura					
Total	710	43	60	1	606
Municipality	331	35	57	1	238
Rural Municipality	379	8	3	0	368

1) NSIC stands for Nepal Standard Industrial Classification.

2) Includes Lease/contract out.

3) Includes "Not reported ", "Unknown" and so on.

Table 6-1 Number of Establishments by Section of Industrial Classification, Tenure of Business Place (Land) and Local Level.

District and Local Level	Section of NSIC <sup>1)</sup>				
	C				
	Manufacturing				
	Tenure of Business Place (Land)				
	Total	Owned	Rented	Others <sup>2)</sup> (Lease+Others)	Not <sup>2)</sup> Applicable
<b>706 Doti</b>					
Total	324	50	25	6	243
Municipality	168	17	14	2	135
Rural Municipality	156	33	11	4	108
<b>707 Achham</b>					
Total	333	63	33	5	232
Municipality	207	36	20	3	148
Rural Municipality	126	27	13	2	84
<b>708 Kailali</b>					
Total	2,308	688	776	47	797
Sub-Metropolitan City	650	138	325	15	172
Municipality	1,294	372	332	28	562
Rural Municipality	364	178	119	4	63
<b>709 Kanchanpur</b>					
Total	1,340	453	319	36	532
Municipality	1,218	398	268	33	519
Rural Municipality	122	55	51	3	13

1) NSIC stands for Nepal Standard Industrial Classification.

2) Includes Lease/contract out.

3) Includes "Not reported ", "Unknown" and so on.

Table 6-1 Number of Establishments by Section of Industrial Classification, Tenure of Business Place (Land) and Local Level.

District and Local Level	Section of NSIC <sup>1)</sup>				
	C				
	Manufacturing				
	Tenure of Business Place (Land)				
	Total	Owned	Rented	Others <sup>2)</sup> (Lease+Others)	Not <sup>2)</sup> Applicable
Bajura District	727	547	98	31	51
70101 HIMALI RURAL MUNICIPALITY	43	37	5	1	0
70102 GAUMUL RURAL MUNICIPALITY	70	68	0	1	1
70103 BUDHINANDA MUNICIPALITY	129	112	14	1	2
70104 SWAMIKARTIK KHAPAR RURAL MUNICIPALITY	28	24	0	3	1
70105 JAGANNATH RURAL MUNICIPALITY	94	88	5	1	0
70106 BADIMALIKA MUNICIPALITY	133	93	32	0	8
70107 KHAPTAD CHHEDEDAHA RURAL MUNICIPALITY	105	50	6	23	26
70108 BUDHIGANGA MUNICIPALITY	48	13	34	0	1
70109 TRIBENI MUNICIPALITY	77	62	2	1	12
Bajhang District	1,113	58	15	2	1,038
70201 SAIPAL RURAL MUNICIPALITY	1	0	0	0	1
70202 BUNGAL MUNICIPALITY	94	5	3	0	86
70203 SURMA RURAL MUNICIPALITY	36	0	0	0	36
70204 TALKOT RURAL MUNICIPALITY	99	16	1	0	82
70205 MASTA RURAL MUNICIPALITY	97	2	0	0	95
70206 JAYAPRITHBI MUNICIPALITY	168	16	1	1	150
70207 CHHABIS PATHIBHARA RURAL MUNICIPALITY	104	3	1	0	100
70208 DURGATHALI RURAL MUNICIPALITY	111	2	2	0	107
70209 KEDARSYUN RURAL MUNICIPALITY	91	6	3	0	82
70210 BITTHADCHIR RURAL MUNICIPALITY	100	1	2	0	97
70211 THALARA RURAL MUNICIPALITY	105	1	0	0	104
70212 KHAPTAD CHHANNA RURAL MUNICIPALITY	107	6	2	1	98
Darchula District	519	212	23	9	275
70301 BYAS RURAL MUNICIPALITY	46	38	0	5	3
70302 DUHUN RURAL MUNICIPALITY	15	10	0	0	5
70303 MAHAKALI MUNICIPALITY	157	60	6	1	90
70304 NAUGAD RURAL MUNICIPALITY	20	18	1	0	1
70305 APIHIMAL RURAL MUNICIPALITY	17	8	0	0	9
70306 MARMA RURAL MUNICIPALITY	26	5	0	0	21
70307 SHAILYASHIKHAR MUNICIPALITY	96	45	9	0	42
70308 MALIKARJUN RURAL MUNICIPALITY	97	21	7	2	67
70309 LEKAM RURAL MUNICIPALITY	45	7	0	1	37
Baitadi District	369	41	14	0	314
70401 DILASAINI RURAL MUNICIPALITY	33	10	0	0	23
70402 DOGADA KEDAR RURAL MUNICIPALITY	32	0	0	0	32
70403 PUCHAUNDI MUNICIPALITY	34	1	1	0	32
70404 SURNAYA RURAL MUNICIPALITY	17	8	1	0	8
70405 DASHARATHCHAND MUNICIPALITY	100	7	8	0	85
70406 PANCHESHWOR RURAL MUNICIPALITY	29	1	0	0	28
70407 SHIVANATH RURAL MUNICIPALITY	8	3	0	0	5
70408 MELAULI MUNICIPALITY	24	2	0	0	22
70409 PATAM MUNICIPALITY	80	9	4	0	67
70410 SIGAS RURAL MUNICIPALITY	12	0	0	0	12
Dadeldhura District	710	43	60	1	606
70501 NAWADURGA RURAL MUNICIPALITY	42	0	1	0	41
70502 AMARGADHI MUNICIPALITY	156	16	55	1	84
70503 AJAYAMERU RURAL MUNICIPALITY	73	0	0	0	73
70504 BHAGESHWOR RURAL MUNICIPALITY	136	2	1	0	133
70505 PARASHURAM MUNICIPALITY	175	19	2	0	154
70506 AALITAL RURAL MUNICIPALITY	89	5	1	0	83
70507 GANYAPDHURA RURAL MUNICIPALITY	39	1	0	0	38
Doti District	324	50	25	6	243
70601 PURBICHOUKI RURAL MUNICIPALITY	24	1	1	0	22
70602 SAYAL RURAL MUNICIPALITY	10	1	0	0	9
70603 AADARSHA RURAL MUNICIPALITY	21	10	2	0	9
70604 SHIKHAR MUNICIPALITY	52	10	6	2	34
70605 DIPAYAL SILGADHI MUNICIPALITY	116	7	8	0	101
70606 K.I. SINGH RURAL MUNICIPALITY	29	3	0	0	26
70607 BOGATAN FUDISAL RURAL MUNICIPALITY	12	4	1	2	5
70608 BADI KEDAR RURAL MUNICIPALITY	23	6	1	2	14
70609 JORAYAL RURAL MUNICIPALITY	37	8	6	0	23

1) NSIC stands for Nepal Standard Industrial Classification.

2) Includes Lease/contract out.

3) Includes "Not reported ", "Unknown" and so on.

Table 6-1 Number of Establishments by Section of Industrial Classification, Tenure of Business Place (Land) and Local Level.

District and Local Level	Section of NSIC <sup>1)</sup>				
	C				
	Manufacturing				
	Tenure of Business Place (Land)				
	Total	Owned	Rented	Others <sup>2)</sup> (Lease+Others)	Not <sup>2)</sup> Applicable
Achham District	333	63	33	5	232
70701 PANCHDEBAL BINAYAK MUNICIPALITY	34	20	10	0	4
70702 RAMAROSHAN RURAL MUNICIPALITY	31	10	8	0	13
70703 MELLEKH RURAL MUNICIPALITY	23	1	0	0	22
70704 SANPHEBAGAR MUNICIPALITY	103	6	4	1	92
70705 CHAURPATI RURAL MUNICIPALITY	33	4	1	0	28
70706 MANGALSEN MUNICIPALITY	54	7	6	2	39
70707 BANNIGADHI JAYAGADH RURAL MUNICIPALITY	17	2	4	1	10
70708 KAMAL BAZAR MUNICIPALITY	16	3	0	0	13
70709 DHAKARI RURAL MUNICIPALITY	13	6	0	1	6
70710 TURMAKHAND RURAL MUNICIPALITY	9	4	0	0	5
Kailali West District	2,308	688	776	47	797
70801 MOHANYAL RURAL MUNICIPALITY	20	14	0	0	6
70802 CHURE RURAL MUNICIPALITY	31	21	9	0	1
70803 GODAWARI MUNICIPALITY	305	76	92	12	125
70804 GAURIGANGA MUNICIPALITY	168	51	44	5	68
70805 GHODAGHODI MUNICIPALITY	144	39	16	0	89
70806 BARDAGORIYA RURAL MUNICIPALITY	55	12	23	0	20
70807 LAMKI CHUHA MUNICIPALITY	213	73	73	0	67
70808 JANAKI RURAL MUNICIPALITY	96	41	20	0	35
70809 JOSHIPUR RURAL MUNICIPALITY	75	37	36	2	0
70810 TIKAPUR MUNICIPALITY	391	120	102	11	158
70811 BHAJANI MUNICIPALITY	73	13	5	0	55
70812 KAILARI RURAL MUNICIPALITY	87	53	31	2	1
70813 DHANGADHI SUB-METROPOLITAN CITY	650	138	325	15	172
Kanchanpur District	1,340	453	319	36	532
70901 KRISHNAPUR MUNICIPALITY	98	25	15	4	54
70902 SHUKLAPHANTA MUNICIPALITY	140	22	10	2	106
70903 BEDKOT MUNICIPALITY	131	45	2	2	82
70904 BHIMDATTA MUNICIPALITY	481	159	142	16	164
70905 MAHAKALI MUNICIPALITY	103	51	20	6	26
70906 LALJHADI RURAL MUNICIPALITY	70	34	22	2	12
70907 PUNARBAS MUNICIPALITY	126	49	74	3	0
70908 BELOURI MUNICIPALITY	139	47	5	0	87
70909 BELDANDI RURAL MUNICIPALITY	52	21	29	1	1

1) NSIC stands for Nepal Standard Industrial Classification.

2) Includes Lease/contract out.

3) Includes "Not reported", "Unknown" and so on.



Table 6-1 Number of Establishments by Section of Industrial Classification, Tenure of Business Place (Land) and Local Level.

District and Local Level	Section of NSIC <sup>1)</sup>				
	B+D+E+F				
	Mining, Electricity, Gas, Water supply & Construction				
	Tenure of Business Place (Land)				
	Total	Owned	Rented	Others <sup>2)</sup> (Lease+Others)	Not <sup>2)</sup> Applicable
Sudurpashchim Province					
Total	544	149	54	3	338
Sub-Metropolitan City	25	12	11	0	2
Municipality	344	65	31	1	247
Rural Municipality	175	72	12	2	89
701 Bajura					
Total	24	23	1	0	0
Municipality	4	3	1	0	0
Rural Municipality	20	20	0	0	0
702 Bajhang					
Total	73	23	2	0	48
Municipality	14	2	0	0	12
Rural Municipality	59	21	2	0	36
703 Darchula					
Total	39	23	1	2	13
Municipality	12	10	0	0	2
Rural Municipality	27	13	1	2	11
704 Baitadi					
Total	15	5	2	0	8
Municipality	12	3	2	0	7
Rural Municipality	3	2	0	0	1
705 Dadeldhura					
Total	43	8	2	0	33
Municipality	37	6	2	0	29
Rural Municipality	6	2	0	0	4

1) NSIC stands for Nepal Standard Industrial Classification.

2) Includes Lease/contract out.

3) Includes "Not reported ", "Unknown" and so on.

Table 6-1 Number of Establishments by Section of Industrial Classification, Tenure of Business Place (Land) and Local Level.

District and Local Level	Section of NSIC <sup>1)</sup>				
	B+D+E+F				
	Mining, Electricity, Gas, Water supply & Construction				
	Tenure of Business Place (Land)				
	Total	Owned	Rented	Others <sup>2)</sup> (Lease+Others)	Not <sup>2)</sup> Applicable
<b>706 Doti</b>					
Total	84	16	3	0	65
Municipality	56	9	0	0	47
Rural Municipality	28	7	3	0	18
<b>707 Achham</b>					
Total	30	7	3	0	20
Municipality	19	7	2	0	10
Rural Municipality	11	0	1	0	10
<b>708 Kailali</b>					
Total	84	25	29	1	29
Sub-Metropolitan City	25	12	11	0	2
Municipality	41	7	15	1	18
Rural Municipality	18	6	3	0	9
<b>709 Kanchanpur</b>					
Total	152	19	11	0	122
Municipality	149	18	9	0	122
Rural Municipality	3	1	2	0	0

1) NSIC stands for Nepal Standard Industrial Classification.

2) Includes Lease/contract out.

3) Includes "Not reported ", "Unknown" and so on.

Table 6-1 Number of Establishments by Section of Industrial Classification, Tenure of Business Place (Land) and Local Level.

District and Local Level	Section of NSIC <sup>1)</sup>				
	B+D+E+F				
	Mining, Electricity, Gas, Water supply & Construction				
	Tenure of Business Place (Land)				
	Total	Owned	Rented	Others <sup>2)</sup> (Lease+Others)	Not <sup>2)</sup> Applicable
Bajura District	24	23	1	0	0
70101 HIMALI RURAL MUNICIPALITY	1	1	0	0	0
70102 GAUMUL RURAL MUNICIPALITY	12	12	0	0	0
70103 BUDHINANDA MUNICIPALITY	0	0	0	0	0
70104 SWAMIKARTIK KHAPAR RURAL MUNICIPALITY	0	0	0	0	0
70105 JAGANNATH RURAL MUNICIPALITY	1	1	0	0	0
70106 BADIMALIKA MUNICIPALITY	2	1	1	0	0
70107 KHAPTAD CHHEDEDAHA RURAL MUNICIPALITY	6	6	0	0	0
70108 BUDHIGANGA MUNICIPALITY	2	2	0	0	0
70109 TRIBENI MUNICIPALITY	0	0	0	0	0
Bajhang District	73	23	2	0	48
70201 SAIPAL RURAL MUNICIPALITY	0	0	0	0	0
70202 BUNGAL MUNICIPALITY	4	2	0	0	2
70203 SURMA RURAL MUNICIPALITY	4	3	0	0	1
70204 TALKOT RURAL MUNICIPALITY	5	5	0	0	0
70205 MASTA RURAL MUNICIPALITY	6	0	0	0	6
70206 JAYAPRITHBI MUNICIPALITY	10	0	0	0	10
70207 CHHABIS PATHIBHARA RURAL MUNICIPALITY	13	3	1	0	9
70208 DURGATHALI RURAL MUNICIPALITY	11	0	1	0	10
70209 KEDARSYUN RURAL MUNICIPALITY	3	1	0	0	2
70210 BITTHADCHIR RURAL MUNICIPALITY	2	2	0	0	0
70211 THALARA RURAL MUNICIPALITY	5	0	0	0	5
70212 KHAPTAD CHHANNA RURAL MUNICIPALITY	10	7	0	0	3
Darchula District	39	23	1	2	13
70301 BYAS RURAL MUNICIPALITY	5	5	0	0	0
70302 DUHUN RURAL MUNICIPALITY	3	1	0	1	1
70303 MAHAKALI MUNICIPALITY	6	4	0	0	2
70304 NAUGAD RURAL MUNICIPALITY	1	1	0	0	0
70305 APIHIMAL RURAL MUNICIPALITY	5	2	1	0	2
70306 MARMA RURAL MUNICIPALITY	4	2	0	0	2
70307 SHAILYASHIKHAR MUNICIPALITY	6	6	0	0	0
70308 MALIKARJUN RURAL MUNICIPALITY	5	2	0	1	2
70309 LEKAM RURAL MUNICIPALITY	4	0	0	0	4
Baitadi District	15	5	2	0	8
70401 DILASAINI RURAL MUNICIPALITY	0	0	0	0	0
70402 DOGADA KEDAR RURAL MUNICIPALITY	1	0	0	0	1
70403 PUCHAUNDI MUNICIPALITY	4	1	1	0	2
70404 SURNAYA RURAL MUNICIPALITY	2	2	0	0	0
70405 DASHARATHCHAND MUNICIPALITY	6	2	1	0	3
70406 PANCHESHWOR RURAL MUNICIPALITY	0	0	0	0	0
70407 SHIVANATH RURAL MUNICIPALITY	0	0	0	0	0
70408 MELAULI MUNICIPALITY	1	0	0	0	1
70409 PATAM MUNICIPALITY	1	0	0	0	1
70410 SIGAS RURAL MUNICIPALITY	0	0	0	0	0
Dadeldhura District	43	8	2	0	33
70501 NAWADURGA RURAL MUNICIPALITY	1	0	0	0	1
70502 AMARGADHI MUNICIPALITY	7	3	2	0	2
70503 AJAYAMERU RURAL MUNICIPALITY	0	0	0	0	0
70504 BHAGESHWOR RURAL MUNICIPALITY	2	1	0	0	1
70505 PARASHURAM MUNICIPALITY	30	3	0	0	27
70506 AALITAL RURAL MUNICIPALITY	2	0	0	0	2
70507 GANYAPDHURA RURAL MUNICIPALITY	1	1	0	0	0
Doti District	84	16	3	0	65
70601 PURBICHOUKI RURAL MUNICIPALITY	8	0	0	0	8
70602 SAYAL RURAL MUNICIPALITY	2	0	0	0	2
70603 AADARSHA RURAL MUNICIPALITY	3	0	0	0	3
70604 SHIKHAR MUNICIPALITY	2	0	0	0	2
70605 DIPAYAL SILGADHI MUNICIPALITY	54	9	0	0	45
70606 K.I. SINGH RURAL MUNICIPALITY	2	0	0	0	2
70607 BOGATAN FUDISAL RURAL MUNICIPALITY	5	1	3	0	1
70608 BADI KEDAR RURAL MUNICIPALITY	1	0	0	0	1
70609 JORAYAL RURAL MUNICIPALITY	7	6	0	0	1

1) NSIC stands for Nepal Standard Industrial Classification.

2) Includes Lease/contract out.

3) Includes "Not reported", "Unknown" and so on.

Table 6-1 Number of Establishments by Section of Industrial Classification, Tenure of Business Place (Land) and Local Level.

District and Local Level	Section of NSIC <sup>1)</sup>				
	B+D+E+F				
	Mining, Electricity, Gas, Water supply & Construction				
	Tenure of Business Place (Land)				
	Total	Owned	Rented	Others <sup>2)</sup> (Lease+Others)	Not <sup>2)</sup> Applicable
Achham District	30	7	3	0	20
70701 PANCHDEBAL BINAYAK MUNICIPALITY	8	5	0	0	3
70702 RAMAROSHAN RURAL MUNICIPALITY	6	0	1	0	5
70703 MELLEKH RURAL MUNICIPALITY	3	0	0	0	3
70704 SANPHEBAGAR MUNICIPALITY	6	1	0	0	5
70705 CHAURPATI RURAL MUNICIPALITY	2	0	0	0	2
70706 MANGALSEN MUNICIPALITY	3	0	1	0	2
70707 BANNIGADHI JAYAGADH RURAL MUNICIPALITY	0	0	0	0	0
70708 KAMAL BAZAR MUNICIPALITY	2	1	1	0	0
70709 DHAKARI RURAL MUNICIPALITY	0	0	0	0	0
70710 TURMAKHAND RURAL MUNICIPALITY	0	0	0	0	0
Kailali West District	84	25	29	1	29
70801 MOHANYAL RURAL MUNICIPALITY	0	0	0	0	0
70802 CHURE RURAL MUNICIPALITY	1	0	0	0	1
70803 GODAWARI MUNICIPALITY	9	1	6	0	2
70804 GAURIGANGA MUNICIPALITY	3	1	1	0	1
70805 GHODAGHODI MUNICIPALITY	7	1	0	0	6
70806 BARDAGORIYA RURAL MUNICIPALITY	2	0	1	0	1
70807 LAMKI CHUHA MUNICIPALITY	15	1	5	1	8
70808 JANAKI RURAL MUNICIPALITY	13	4	2	0	7
70809 JOSHIPUR RURAL MUNICIPALITY	2	2	0	0	0
70810 TIKAPUR MUNICIPALITY	6	3	2	0	1
70811 BHAJANI MUNICIPALITY	1	0	1	0	0
70812 KAILARI RURAL MUNICIPALITY	0	0	0	0	0
70813 DHANGADHI SUB-METROPOLITIAN CITY	25	12	11	0	2
Kanchanpur District	152	19	11	0	122
70901 KRISHNAPUR MUNICIPALITY	0	0	0	0	0
70902 SHUKLAPHANTA MUNICIPALITY	4	1	2	0	1
70903 BEDKOT MUNICIPALITY	16	4	1	0	11
70904 BHIMDATTA MUNICIPALITY	122	11	6	0	105
70905 MAHAKALI MUNICIPALITY	3	1	0	0	2
70906 LALJHADI RURAL MUNICIPALITY	3	1	2	0	0
70907 PUNARBAS MUNICIPALITY	0	0	0	0	0
70908 BELOURI MUNICIPALITY	4	1	0	0	3
70909 BELDANDI RURAL MUNICIPALITY	0	0	0	0	0

1) NSIC stands for Nepal Standard Industrial Classification.

2) Includes Lease/contract out.

3) Includes "Not reported", "Unknown" and so on.

Table 6-1 Number of Establishments by Section of Industrial Classification, Tenure of Business Place (Land) and Local Level.

District and Local Level	Section of NSIC <sup>1)</sup>				
	G				
	Wholesale and Retail Trade				
	Tenure of Business Place (Land)				
	Total	Owned	Rented	Others <sup>2)</sup> (Lease+Others)	Not <sup>2)</sup> Applicable
Sudurpashchim Province					
Total	33,398	9,749	6,142	470	17,037
Sub-Metropolitan City	3,579	1,004	1,463	60	1,052
Municipality	19,914	5,615	3,469	294	10,536
Rural Municipality	9,905	3,130	1,210	116	5,449
701 Bajura					
Total	1,898	1,201	645	8	44
Municipality	1,181	657	494	1	29
Rural Municipality	717	544	151	7	15
702 Bajhang					
Total	2,899	74	36	1	2,788
Municipality	950	10	15	0	925
Rural Municipality	1,949	64	21	1	1,863
703 Darchula					
Total	1,589	732	76	15	766
Municipality	790	274	30	0	486
Rural Municipality	799	458	46	15	280
704 Baitadi					
Total	2,049	123	44	4	1,878
Municipality	1,283	94	40	3	1,146
Rural Municipality	766	29	4	1	732
705 Dadeldhura					
Total	1,804	158	203	1	1,442
Municipality	1,044	141	201	1	701
Rural Municipality	760	17	2	0	741

1) NSIC stands for Nepal Standard Industrial Classification.

2) Includes Lease/contract out.

3) Includes "Not reported ", "Unknown" and so on.

Table 6-1 Number of Establishments by Section of Industrial Classification, Tenure of Business Place (Land) and Local Level.

District and Local Level	Section of NSIC <sup>1)</sup>				
	G				
	Wholesale and Retail Trade				
	Tenure of Business Place (Land)				
	Total	Owned	Rented	Others <sup>2)</sup> (Lease+Others)	Not <sup>2)</sup> Applicable
<b>706 Doti</b>					
Total	1,856	422	141	27	1,266
Municipality	834	111	83	6	634
Rural Municipality	1,022	311	58	21	632
<b>707 Achham</b>					
Total	2,283	608	225	47	1,403
Municipality	1,182	336	128	13	705
Rural Municipality	1,101	272	97	34	698
<b>708 Kailali</b>					
Total	12,440	4,211	3,403	235	4,591
Sub-Metropolitan City	3,579	1,004	1,463	60	1,052
Municipality	6,611	2,092	1,267	150	3,102
Rural Municipality	2,250	1,115	673	25	437
<b>709 Kanchanpur</b>					
Total	6,580	2,220	1,369	132	2,859
Municipality	6,039	1,900	1,211	120	2,808
Rural Municipality	541	320	158	12	51

1) NSIC stands for Nepal Standard Industrial Classification.

2) Includes Lease/contract out.

3) Includes "Not reported", "Unknown" and so on.

Table 6-1 Number of Establishments by Section of Industrial Classification, Tenure of Business Place (Land) and Local Level.

District and Local Level	Section of NSIC <sup>1)</sup>				
	G				
	Wholesale and Retail Trade				
	Tenure of Business Place (Land)				
	Total	Owned	Rented	Others <sup>2)</sup> (Lease+Others)	Not <sup>2)</sup> Applicable
Bajura District	1,898	1,201	645	8	44
70101 HIMALI RURAL MUNICIPALITY	110	70	27	1	12
70102 GAUMUL RURAL MUNICIPALITY	104	89	15	0	0
70103 BUDHINANDA MUNICIPALITY	322	178	132	0	12
70104 SWAMIKARTIK KHAPAR RURAL MUNICIPALITY	111	106	5	0	0
70105 JAGANNATH RURAL MUNICIPALITY	145	113	32	0	0
70106 BADIMALIKA MUNICIPALITY	370	138	230	1	1
70107 KHAPTAD CHHEDEDAHA RURAL MUNICIPALITY	247	166	72	6	3
70108 BUDHIGANGA MUNICIPALITY	281	150	121	0	10
70109 TRIBENI MUNICIPALITY	208	191	11	0	6
Bajhang District	2,899	74	36	1	2,788
70201 SAIPAL RURAL MUNICIPALITY	30	0	0	0	30
70202 BUNGAL MUNICIPALITY	378	3	8	0	367
70203 SURMA RURAL MUNICIPALITY	154	0	0	0	154
70204 TALKOT RURAL MUNICIPALITY	198	28	2	0	168
70205 MASTA RURAL MUNICIPALITY	252	0	0	0	252
70206 JAYAPRITHBI MUNICIPALITY	572	7	7	0	558
70207 CHHABIS PATHIBHARA RURAL MUNICIPALITY	228	3	2	1	222
70208 DURGATHALI RURAL MUNICIPALITY	178	6	4	0	168
70209 KEDARSYUN RURAL MUNICIPALITY	333	11	6	0	316
70210 BITTHADCHIR RURAL MUNICIPALITY	216	10	3	0	203
70211 THALARA RURAL MUNICIPALITY	151	1	0	0	150
70212 KHAPTAD CHHANNA RURAL MUNICIPALITY	209	5	4	0	200
Darchula District	1,589	732	76	15	766
70301 BYAS RURAL MUNICIPALITY	99	77	1	8	13
70302 DUHUN RURAL MUNICIPALITY	102	67	9	0	26
70303 MAHAKALI MUNICIPALITY	527	136	13	0	378
70304 NAUGAD RURAL MUNICIPALITY	146	138	2	0	6
70305 APIHIMAL RURAL MUNICIPALITY	61	47	2	2	10
70306 MARMA RURAL MUNICIPALITY	128	34	1	0	93
70307 SHAILYASHIKHAR MUNICIPALITY	263	138	17	0	108
70308 MALIKARJUN RURAL MUNICIPALITY	157	76	31	5	45
70309 LEKAM RURAL MUNICIPALITY	106	19	0	0	87
Baitadi District	2,049	123	44	4	1,878
70401 DILASAINI RURAL MUNICIPALITY	167	7	0	0	160
70402 DOGADA KEDAR RURAL MUNICIPALITY	206	4	4	1	197
70403 PUCHAUNDI MUNICIPALITY	360	5	0	2	353
70404 SURNAYA RURAL MUNICIPALITY	170	7	0	0	163
70405 DASHARATHCHAND MUNICIPALITY	449	40	20	0	389
70406 PANCHESHWOR RURAL MUNICIPALITY	92	0	0	0	92
70407 SHIVANATH RURAL MUNICIPALITY	65	10	0	0	55
70408 MELAULI MUNICIPALITY	152	22	12	1	117
70409 PATAM MUNICIPALITY	322	27	8	0	287
70410 SIGAS RURAL MUNICIPALITY	66	1	0	0	65
Dadeldhura District	1,804	158	203	1	1,442
70501 NAWADURGA RURAL MUNICIPALITY	192	2	0	0	190
70502 AMARGADHI MUNICIPALITY	608	106	197	0	305
70503 AJAYAMERU RURAL MUNICIPALITY	141	0	1	0	140
70504 BHAGESHWOR RURAL MUNICIPALITY	146	9	0	0	137
70505 PARASHURAM MUNICIPALITY	436	35	4	1	396
70506 AALITAL RURAL MUNICIPALITY	126	0	0	0	126
70507 GANYAPDHURA RURAL MUNICIPALITY	155	6	1	0	148
Doti District	1,856	422	141	27	1,266
70601 PURBICHOUKI RURAL MUNICIPALITY	122	4	0	0	118
70602 SAYAL RURAL MUNICIPALITY	119	2	2	0	115
70603 AADARSHA RURAL MUNICIPALITY	196	108	8	3	77
70604 SHIKHAR MUNICIPALITY	294	69	11	5	209
70605 DIPAYAL SILGADHI MUNICIPALITY	540	42	72	1	425
70606 K.I. SINGH RURAL MUNICIPALITY	138	6	2	0	130
70607 BOGATAN FUDISAL RURAL MUNICIPALITY	115	71	7	1	36
70608 BADI KEDAR RURAL MUNICIPALITY	128	62	10	15	41
70609 JORAYAL RURAL MUNICIPALITY	204	58	29	2	115

1) NSIC stands for Nepal Standard Industrial Classification.

2) Includes Lease/contract out.

3) Includes "Not reported ", "Unknown" and so on.

Table 6-1 Number of Establishments by Section of Industrial Classification, Tenure of Business Place (Land) and Local Level.

District and Local Level	Section of NSIC <sup>1)</sup>				
	G				
	Wholesale and Retail Trade				
	Tenure of Business Place (Land)				
	Total	Owned	Rented	Others <sup>2)</sup> (Lease+Others)	Not <sup>2)</sup> Applicable
Achham District	2,283	608	225	47	1,403
70701 PANCHDEBAL BINAYAK MUNICIPALITY	156	110	32	0	14
70702 RAMAROSHAN RURAL MUNICIPALITY	226	72	40	2	112
70703 MELLEKH RURAL MUNICIPALITY	151	5	3	0	143
70704 SANPHEBAGAR MUNICIPALITY	569	63	28	11	467
70705 CHAURPATI RURAL MUNICIPALITY	206	49	4	2	151
70706 MANGALSEN MUNICIPALITY	299	95	51	1	152
70707 BANNIGADHI JAYAGADH RURAL MUNICIPALITY	137	25	25	15	72
70708 KAMAL BAZAR MUNICIPALITY	158	68	17	1	72
70709 DHAKARI RURAL MUNICIPALITY	222	85	18	12	107
70710 TURMAKHAND RURAL MUNICIPALITY	159	36	7	3	113
Kailali West District	12,440	4,211	3,403	235	4,591
70801 MOHANYAL RURAL MUNICIPALITY	169	109	7	1	52
70802 CHURE RURAL MUNICIPALITY	176	146	29	1	0
70803 GODAWARI MUNICIPALITY	1,539	484	346	70	639
70804 GAURIGANGA MUNICIPALITY	762	316	175	18	253
70805 GHODAGHODI MUNICIPALITY	906	269	95	2	540
70806 BARDAGORIYA RURAL MUNICIPALITY	370	134	103	6	127
70807 LAMKI CHUHA MUNICIPALITY	1,217	394	313	2	508
70808 JANAKI RURAL MUNICIPALITY	495	153	111	0	231
70809 JOSHIPUR RURAL MUNICIPALITY	510	276	223	9	2
70810 TIKAPUR MUNICIPALITY	1,734	546	317	57	814
70811 BHAJANI MUNICIPALITY	453	83	21	1	348
70812 KAILARI RURAL MUNICIPALITY	530	297	200	8	25
70813 DHANGADHI SUB-METROPOLITAN CITY	3,579	1,004	1,463	60	1,052
Kanchanpur District	6,580	2,220	1,369	132	2,859
70901 KRISHNAPUR MUNICIPALITY	426	87	79	5	255
70902 SHUKLAPHANTA MUNICIPALITY	599	69	38	5	487
70903 BEDKOT MUNICIPALITY	608	168	21	4	415
70904 BHIMDATTA MUNICIPALITY	2,534	869	684	48	933
70905 MAHAKALI MUNICIPALITY	474	231	48	44	151
70906 LALJHADI RURAL MUNICIPALITY	284	139	90	5	50
70907 PUNARBAS MUNICIPALITY	800	452	327	13	8
70908 BELOURI MUNICIPALITY	598	24	14	1	559
70909 BELDANDI RURAL MUNICIPALITY	257	181	68	7	1

1) NSIC stands for Nepal Standard Industrial Classification.

2) Includes Lease/contract out.

3) Includes "Not reported ", "Unknown" and so on.



Table 6-1 Number of Establishments by Section of Industrial Classification, Tenure of Business Place (Land) and Local Level.

District and Local Level	Section of NSIC <sup>1)</sup>				
	H+J				
	Transportation and Storage, Information and Communication				
	Tenure of Business Place (Land)				
	Total	Owned	Rented	Others <sup>2)</sup> (Lease+Others)	Not <sup>2)</sup> Applicable
Sudurpashchim Province					
Total	383	84	95	7	197
Sub-Metropolitan City	34	10	19	2	3
Municipality	231	55	55	2	119
Rural Municipality	118	19	21	3	75
701 Bajura					
Total	20	8	11	1	0
Municipality	12	5	7	0	0
Rural Municipality	8	3	4	1	0
702 Bajhang					
Total	32	4	2	0	26
Municipality	13	4	0	0	9
Rural Municipality	19	0	2	0	17
703 Darchula					
Total	55	11	6	2	36
Municipality	24	7	3	0	14
Rural Municipality	31	4	3	2	22
704 Baitadi					
Total	36	3	6	0	27
Municipality	23	2	3	0	18
Rural Municipality	13	1	3	0	9
705 Dadeldhura					
Total	35	4	8	0	23
Municipality	24	2	8	0	14
Rural Municipality	11	2	0	0	9

1) NSIC stands for Nepal Standard Industrial Classification.

2) Includes Lease/contract out.

3) Includes "Not reported ", "Unknown" and so on.

Table 6-1 Number of Establishments by Section of Industrial Classification, Tenure of Business Place (Land) and Local Level.

District and Local Level	Section of NSIC <sup>1)</sup>				
	H+J				
	Transportation and Storage, Information and Communication				
	Tenure of Business Place (Land)				
	Total	Owned	Rented	Others <sup>2)</sup> (Lease+Others)	Not <sup>2)</sup> Applicable
<b>706 Doti</b>					
Total	29	9	4	0	16
Municipality	18	7	3	0	8
Rural Municipality	11	2	1	0	8
<b>707 Achham</b>					
Total	41	9	9	0	23
Municipality	25	6	4	0	15
Rural Municipality	16	3	5	0	8
<b>708 Kailali</b>					
Total	84	23	39	2	20
Sub-Metropolitan City	34	10	19	2	3
Municipality	41	9	17	0	15
Rural Municipality	9	4	3	0	2
<b>709 Kanchanpur</b>					
Total	51	13	10	2	26
Municipality	51	13	10	2	26
Rural Municipality	0	0	0	0	0

1) NSIC stands for Nepal Standard Industrial Classification.

2) Includes Lease/contract out.

3) Includes "Not reported ", "Unknown" and so on.

Table 6-1 Number of Establishments by Section of Industrial Classification, Tenure of Business Place (Land) and Local Level.

District and Local Level	Section of NSIC <sup>1)</sup>				
	H+J				
	Transportation and Storage, Information and Communication				
	Tenure of Business Place (Land)				
	Total	Owned	Rented	Others <sup>2)</sup> (Lease+Others)	Not <sup>2)</sup> Applicable
Bajura District	20	8	11	1	0
70101 HIMALI RURAL MUNICIPALITY	1	0	1	0	0
70102 GAUMUL RURAL MUNICIPALITY	1	0	0	1	0
70103 BUDHINANDA MUNICIPALITY	1	0	1	0	0
70104 SWAMIKARTIK KHAPAR RURAL MUNICIPALITY	1	0	1	0	0
70105 JAGANNATH RURAL MUNICIPALITY	1	0	1	0	0
70106 BADIMALIKA MUNICIPALITY	7	2	5	0	0
70107 KHAPTAD CHHEDEDAHA RURAL MUNICIPALITY	4	3	1	0	0
70108 BUDHIGANGA MUNICIPALITY	1	1	0	0	0
70109 TRIBENI MUNICIPALITY	3	2	1	0	0
Bajhang District	32	4	2	0	26
70201 SAIPAL RURAL MUNICIPALITY	1	0	0	0	1
70202 BUNGAL MUNICIPALITY	3	1	0	0	2
70203 SURMA RURAL MUNICIPALITY	1	0	0	0	1
70204 TALKOT RURAL MUNICIPALITY	1	0	0	0	1
70205 MASTA RURAL MUNICIPALITY	3	0	0	0	3
70206 JAYAPRITHBI MUNICIPALITY	10	3	0	0	7
70207 CHHABIS PATHIBHARA RURAL MUNICIPALITY	2	0	0	0	2
70208 DURGATHALI RURAL MUNICIPALITY	1	0	0	0	1
70209 KEDARSYUN RURAL MUNICIPALITY	1	0	0	0	1
70210 BITTHADCHIR RURAL MUNICIPALITY	1	0	0	0	1
70211 THALARA RURAL MUNICIPALITY	4	0	1	0	3
70212 KHAPTAD CHHANNA RURAL MUNICIPALITY	4	0	1	0	3
Darchula District	55	11	6	2	36
70301 BYAS RURAL MUNICIPALITY	4	1	1	0	2
70302 DUHUN RURAL MUNICIPALITY	2	0	1	0	1
70303 MAHAKALI MUNICIPALITY	17	5	2	0	10
70304 NAUGAD RURAL MUNICIPALITY	1	1	0	0	0
70305 APIHIMAL RURAL MUNICIPALITY	0	0	0	0	0
70306 MARMA RURAL MUNICIPALITY	3	0	0	0	3
70307 SHAILYASHIKHAR MUNICIPALITY	7	2	1	0	4
70308 MALIKARJUN RURAL MUNICIPALITY	6	1	1	2	2
70309 LEKAM RURAL MUNICIPALITY	15	1	0	0	14
Baitadi District	36	3	6	0	27
70401 DILASAINI RURAL MUNICIPALITY	1	1	0	0	0
70402 DOGADA KEDAR RURAL MUNICIPALITY	5	0	0	0	5
70403 PUCHAUNDI MUNICIPALITY	7	0	0	0	7
70404 SURNAYA RURAL MUNICIPALITY	5	0	1	0	4
70405 DASHARATHCHAND MUNICIPALITY	9	1	2	0	6
70406 PANCHESHWOR RURAL MUNICIPALITY	0	0	0	0	0
70407 SHIVANATH RURAL MUNICIPALITY	0	0	0	0	0
70408 MELAULI MUNICIPALITY	0	0	0	0	0
70409 PATAM MUNICIPALITY	7	1	1	0	5
70410 SIGAS RURAL MUNICIPALITY	2	0	2	0	0
Dadeldhura District	35	4	8	0	23
70501 NAWADURGA RURAL MUNICIPALITY	4	0	0	0	4
70502 AMARGADHI MUNICIPALITY	19	1	7	0	11
70503 AJAYAMERU RURAL MUNICIPALITY	1	0	0	0	1
70504 BHAGESHWOR RURAL MUNICIPALITY	3	1	0	0	2
70505 PARASHURAM MUNICIPALITY	5	1	1	0	3
70506 AALITAL RURAL MUNICIPALITY	2	0	0	0	2
70507 GANYAPDHURA RURAL MUNICIPALITY	1	1	0	0	0
Doti District	29	9	4	0	16
70601 PURBICHOUKI RURAL MUNICIPALITY	5	1	0	0	4
70602 SAYAL RURAL MUNICIPALITY	1	0	0	0	1
70603 AADARSHA RURAL MUNICIPALITY	1	0	0	0	1
70604 SHIKHAR MUNICIPALITY	0	0	0	0	0
70605 DIPAYAL SILGADHI MUNICIPALITY	18	7	3	0	8
70606 K.I. SINGH RURAL MUNICIPALITY	0	0	0	0	0
70607 BOGATAN FUDISAL RURAL MUNICIPALITY	1	0	1	0	0
70608 BADI KEDAR RURAL MUNICIPALITY	2	1	0	0	1
70609 JORAYAL RURAL MUNICIPALITY	1	0	0	0	1

1) NSIC stands for Nepal Standard Industrial Classification.

2) Includes Lease/contract out.

3) Includes "Not reported", "Unknown" and so on.

Table 6-1 Number of Establishments by Section of Industrial Classification, Tenure of Business Place (Land) and Local Level.

District and Local Level	Section of NSIC <sup>1)</sup>				
	H+J				
	Transportation and Storage, Information and Communication				
	Tenure of Business Place (Land)				
	Total	Owned	Rented	Others <sup>2)</sup> (Lease+Others)	Not <sup>2)</sup> Applicable
Achham District	41	9	9	0	23
70701 PANCHDEBAL BINAYAK MUNICIPALITY	4	0	1	0	3
70702 RAMAROSHAN RURAL MUNICIPALITY	3	1	1	0	1
70703 MELLEKH RURAL MUNICIPALITY	1	0	0	0	1
70704 SANPHEBAGAR MUNICIPALITY	8	1	0	0	7
70705 CHAURPATI RURAL MUNICIPALITY	2	0	0	0	2
70706 MANGALSEN MUNICIPALITY	13	5	3	0	5
70707 BANNIGADHI JAYAGADH RURAL MUNICIPALITY	6	2	2	0	2
70708 KAMAL BAZAR MUNICIPALITY	0	0	0	0	0
70709 DHAKARI RURAL MUNICIPALITY	2	0	0	0	2
70710 TURMAKHAND RURAL MUNICIPALITY	2	0	2	0	0
Kailali West District	84	23	39	2	20
70801 MOHANYAL RURAL MUNICIPALITY	0	0	0	0	0
70802 CHURE RURAL MUNICIPALITY	3	2	0	0	1
70803 GODAWARI MUNICIPALITY	15	3	5	0	7
70804 GAURIGANGA MUNICIPALITY	2	0	1	0	1
70805 GHODAGHODI MUNICIPALITY	6	0	3	0	3
70806 BARDAGORIYA RURAL MUNICIPALITY	1	1	0	0	0
70807 LAMKI CHUHA MUNICIPALITY	5	1	4	0	0
70808 JANAKI RURAL MUNICIPALITY	1	0	0	0	1
70809 JOSHIPUR RURAL MUNICIPALITY	1	0	1	0	0
70810 TIKAPUR MUNICIPALITY	9	2	4	0	3
70811 BHAJANI MUNICIPALITY	4	3	0	0	1
70812 KAILARI RURAL MUNICIPALITY	3	1	2	0	0
70813 DHANGADHI SUB-METROPOLITIAN CITY	34	10	19	2	3
Kanchanpur District	51	13	10	2	26
70901 KRISHNAPUR MUNICIPALITY	1	0	0	0	1
70902 SHUKLAPHANTA MUNICIPALITY	1	0	0	0	1
70903 BEDKOT MUNICIPALITY	1	1	0	0	0
70904 BHIMDATTA MUNICIPALITY	36	7	9	1	19
70905 MAHAKALI MUNICIPALITY	0	0	0	0	0
70906 LALJHADI RURAL MUNICIPALITY	0	0	0	0	0
70907 PUNARBAS MUNICIPALITY	6	4	1	1	0
70908 BELOURI MUNICIPALITY	6	1	0	0	5
70909 BELDANDI RURAL MUNICIPALITY	0	0	0	0	0

1) NSIC stands for Nepal Standard Industrial Classification.

2) Includes Lease/contract out.

3) Includes "Not reported ", "Unknown" and so on.

Table 6-1 Number of Establishments by Section of Industrial Classification, Tenure of Business Place (Land) and Local Level.

District and Local Level	Section of NSIC <sup>1)</sup>				
	I				
	Accommodation and Food Service				
	Tenure of Business Place (Land)				
	Total	Owned	Rented	Others <sup>2)</sup> (Lease+Others)	Not <sup>2)</sup> Applicable
Sudurpashchim Province					
Total	7,468	1,773	2,002	202	3,491
Sub-Metropolitan City	895	171	480	49	195
Municipality	4,741	1,026	1,207	105	2,403
Rural Municipality	1,832	576	315	48	893
701 Bajura					
Total	440	177	209	6	48
Municipality	301	115	179	0	7
Rural Municipality	139	62	30	6	41
702 Bajhang					
Total	480	36	5	3	436
Municipality	209	9	3	1	196
Rural Municipality	271	27	2	2	240
703 Darchula					
Total	290	93	18	9	170
Municipality	189	35	10	1	143
Rural Municipality	101	58	8	8	27
704 Baitadi					
Total	341	24	21	2	294
Municipality	250	18	19	2	211
Rural Municipality	91	6	2	0	83
705 Dadeldhura					
Total	382	40	71	1	270
Municipality	224	32	69	1	122
Rural Municipality	158	8	2	0	148

1) NSIC stands for Nepal Standard Industrial Classification.

2) Includes Lease/contract out.

3) Includes "Not reported ", "Unknown" and so on.

Table 6-1 Number of Establishments by Section of Industrial Classification, Tenure of Business Place (Land) and Local Level.

District and Local Level	Section of NSIC <sup>1)</sup>				
	I				
	Accommodation and Food Service				
	Tenure of Business Place (Land)				
	Total	Owned	Rented	Others <sup>2)</sup> (Lease+Others)	Not <sup>2)</sup> Applicable
<b>706 Doti</b>					
Total	504	83	69	16	336
Municipality	236	24	36	5	171
Rural Municipality	268	59	33	11	165
<b>707 Achham</b>					
Total	589	185	77	18	309
Municipality	395	134	52	4	205
Rural Municipality	194	51	25	14	104
<b>708 Kailali</b>					
Total	2,974	821	1,040	89	1,024
Sub-Metropolitan City	895	171	480	49	195
Municipality	1,553	382	381	37	753
Rural Municipality	526	268	179	3	76
<b>709 Kanchanpur</b>					
Total	1,468	314	492	58	604
Municipality	1,384	277	458	54	595
Rural Municipality	84	37	34	4	9

1) NSIC stands for Nepal Standard Industrial Classification.

2) Includes Lease/contract out.

3) Includes "Not reported ", "Unknown" and so on.

Table 6-1 Number of Establishments by Section of Industrial Classification, Tenure of Business Place (Land) and Local Level.

District and Local Level	Section of NSIC <sup>1)</sup>				
	I				
	Accommodation and Food Service				
	Tenure of Business Place (Land)				
	Total	Owned	Rented	Others <sup>2)</sup> (Lease+Others)	Not <sup>2)</sup> Applicable
Bajura District	440	177	209	6	48
70101 HIMALI RURAL MUNICIPALITY	89	29	14	5	41
70102 GAUMUL RURAL MUNICIPALITY	5	5	0	0	0
70103 BUDHINANDA MUNICIPALITY	84	31	47	0	6
70104 SWAMIKARTIK KHAPAR RURAL MUNICIPALITY	6	6	0	0	0
70105 JAGANNATH RURAL MUNICIPALITY	9	3	6	0	0
70106 BADIMALIKA MUNICIPALITY	162	58	103	0	1
70107 KHAPTAD CHHEDEDAHA RURAL MUNICIPALITY	30	19	10	1	0
70108 BUDHIGANGA MUNICIPALITY	46	18	28	0	0
70109 TRIBENI MUNICIPALITY	9	8	1	0	0
Bajhang District	480	36	5	3	436
70201 SAIPAL RURAL MUNICIPALITY	6	0	0	0	6
70202 BUNGAL MUNICIPALITY	53	4	2	0	47
70203 SURMA RURAL MUNICIPALITY	4	1	0	0	3
70204 TALKOT RURAL MUNICIPALITY	33	8	0	0	25
70205 MASTA RURAL MUNICIPALITY	4	0	0	0	4
70206 JAYAPRITHBI MUNICIPALITY	156	5	1	1	149
70207 CHHABIS PATHIBHARA RURAL MUNICIPALITY	29	1	0	0	28
70208 DURGATHALI RURAL MUNICIPALITY	33	4	0	0	29
70209 KEDARSYUN RURAL MUNICIPALITY	60	5	0	0	55
70210 BITTHADCHIR RURAL MUNICIPALITY	52	5	1	0	46
70211 THALARA RURAL MUNICIPALITY	13	1	0	2	10
70212 KHAPTAD CHHANNA RURAL MUNICIPALITY	37	2	1	0	34
Darchula District	290	93	18	9	170
70301 BYAS RURAL MUNICIPALITY	19	11	0	5	3
70302 DUHUN RURAL MUNICIPALITY	6	4	0	0	2
70303 MAHAKALI MUNICIPALITY	134	10	6	1	117
70304 NAUGAD RURAL MUNICIPALITY	13	12	0	0	1
70305 APIHIMAL RURAL MUNICIPALITY	5	4	0	0	1
70306 MARMA RURAL MUNICIPALITY	18	6	0	0	12
70307 SHAILYASHIKHAR MUNICIPALITY	55	25	4	0	26
70308 MALIKARJUN RURAL MUNICIPALITY	33	21	5	3	4
70309 LEKAM RURAL MUNICIPALITY	7	0	3	0	4
Baitadi District	341	24	21	2	294
70401 DILASAINI RURAL MUNICIPALITY	25	1	1	0	23
70402 DOGADA KEDAR RURAL MUNICIPALITY	27	1	1	0	25
70403 PUCHAUNDI MUNICIPALITY	83	3	0	2	78
70404 SURNAYA RURAL MUNICIPALITY	8	1	0	0	7
70405 DASHARATHCHAND MUNICIPALITY	86	5	7	0	74
70406 PANCHESHWOR RURAL MUNICIPALITY	7	0	0	0	7
70407 SHIVANATH RURAL MUNICIPALITY	7	0	0	0	7
70408 MELAULI MUNICIPALITY	23	6	5	0	12
70409 PATAM MUNICIPALITY	58	4	7	0	47
70410 SIGAS RURAL MUNICIPALITY	17	3	0	0	14
Dadeldhura District	382	40	71	1	270
70501 NAWADURGA RURAL MUNICIPALITY	2	2	0	0	22
70502 AMARGADHI MUNICIPALITY	157	26	68	1	62
70503 AJAYAMERU RURAL MUNICIPALITY	28	0	0	0	28
70504 BHAGESHWOR RURAL MUNICIPALITY	19	1	0	0	18
70505 PARASHURAM MUNICIPALITY	67	6	1	0	60
70506 AALITAL RURAL MUNICIPALITY	30	4	1	0	25
70507 GANYAPDHURA RURAL MUNICIPALITY	57	1	1	0	55
Doti District	504	83	69	16	336
70601 PURBICHOUKI RURAL MUNICIPALITY	48	1	3	0	44
70602 SAYAL RURAL MUNICIPALITY	9	3	0	0	6
70603 AADARSHA RURAL MUNICIPALITY	16	10	1	1	4
70604 SHIKHAR MUNICIPALITY	43	7	4	2	30
70605 DIPAYAL SILGADHI MUNICIPALITY	193	17	32	3	141
70606 K.I. SINGH RURAL MUNICIPALITY	43	2	0	0	41
70607 BOGATAN FUDISAL RURAL MUNICIPALITY	23	6	3	2	12
70608 BADI KEDAR RURAL MUNICIPALITY	51	27	8	8	8
70609 JORAYAL RURAL MUNICIPALITY	78	10	18	0	50

1) NSIC stands for Nepal Standard Industrial Classification.

2) Includes Lease/contract out.

3) Includes "Not reported", "Unknown" and so on.

Table 6-1 Number of Establishments by Section of Industrial Classification, Tenure of Business Place (Land) and Local Level.

District and Local Level	Section of NSIC <sup>1)</sup>				
	I				
	Accommodation and Food Service				
	Tenure of Business Place (Land)				
	Total	Owned	Rented	Others <sup>2)</sup> (Lease+Others)	Not <sup>2)</sup> Applicable
Achham District	589	185	77	18	309
70701 PANCHDEBAL BINAYAK MUNICIPALITY	76	50	18	0	8
70702 RAMAROSHAN RURAL MUNICIPALITY	27	11	4	2	10
70703 MELLEKH RURAL MUNICIPALITY	34	1	1	0	32
70704 SANPHEBAGAR MUNICIPALITY	117	10	4	3	100
70705 CHAURPATI RURAL MUNICIPALITY	30	11	3	1	15
70706 MANGALSEN MUNICIPALITY	118	31	26	0	61
70707 BANNIGADHI JAYAGADH RURAL MUNICIPALITY	34	4	7	8	15
70708 KAMAL BAZAR MUNICIPALITY	84	43	4	1	36
70709 DHAKARI RURAL MUNICIPALITY	37	17	5	3	12
70710 TURMAKHAND RURAL MUNICIPALITY	32	7	5	0	20
Kailali West District	2,974	821	1,040	89	1,024
70801 MOHANYAL RURAL MUNICIPALITY	40	27	2	0	11
70802 CHURE RURAL MUNICIPALITY	113	89	24	0	0
70803 GODAWARI MUNICIPALITY	428	90	122	15	201
70804 GAURIGANGA MUNICIPALITY	156	40	46	1	69
70805 GHODAGHODI MUNICIPALITY	204	44	35	2	123
70806 BARDAGORIYA RURAL MUNICIPALITY	72	24	29	1	18
70807 LAMKI CHUHA MUNICIPALITY	319	115	91	2	111
70808 JANAKI RURAL MUNICIPALITY	102	29	31	0	42
70809 JOSHIPUR RURAL MUNICIPALITY	75	33	40	1	1
70810 TIKAPUR MUNICIPALITY	336	83	81	16	156
70811 BHAJANI MUNICIPALITY	110	10	6	1	93
70812 KAILARI RURAL MUNICIPALITY	124	66	53	1	4
70813 DHANGADHI SUB-METROPOLITAN CITY	895	171	480	49	195
Kanchanpur District	1,468	314	492	58	604
70901 KRISHNAPUR MUNICIPALITY	85	16	19	0	50
70902 SHUKLAPHANTA MUNICIPALITY	110	13	12	0	85
70903 BEDKOT MUNICIPALITY	110	12	6	1	91
70904 BHIMDATTA MUNICIPALITY	663	105	282	44	232
70905 MAHAKALI MUNICIPALITY	101	40	32	7	22
70906 LALJHADI RURAL MUNICIPALITY	52	21	21	2	8
70907 PUNARBAS MUNICIPALITY	201	88	105	2	6
70908 BELOURI MUNICIPALITY	114	3	2	0	109
70909 BELDANDI RURAL MUNICIPALITY	32	16	13	2	1

1) NSIC stands for Nepal Standard Industrial Classification.

2) Includes Lease/contract out.

3) Includes "Not reported ", "Unknown" and so on.



Table 6-1 Number of Establishments by Section of Industrial Classification, Tenure of Business Place (Land) and Local Level.

District and Local Level	Section of NSIC <sup>1)</sup>				
	K				
	Financial and Insurance				
	Tenure of Business Place (Land)				
	Total	Owned	Rented	Others <sup>2)</sup> (Lease+Others)	Not <sup>2)</sup> Applicable
Sudurpashchim Province					
Total	951	93	269	20	569
Sub-Metropolitan City	93	6	67	6	14
Municipality	612	64	155	12	381
Rural Municipality	246	23	47	2	174
701 Bajura					
Total	84	38	37	1	8
Municipality	60	26	29	1	4
Rural Municipality	24	12	8	0	4
702 Bajhang					
Total	81	2	1	0	78
Municipality	29	1	1	0	27
Rural Municipality	52	1	0	0	51
703 Darchula					
Total	67	3	3	1	60
Municipality	31	2	3	0	26
Rural Municipality	36	1	0	1	34
704 Baitadi					
Total	103	4	8	1	90
Municipality	69	4	8	1	56
Rural Municipality	34	0	0	0	34
705 Dadeldhura					
Total	75	4	19	2	50
Municipality	56	3	19	2	32
Rural Municipality	19	1	0	0	18

1) NSIC stands for Nepal Standard Industrial Classification.

2) Includes Lease/contract out.

3) Includes "Not reported ", "Unknown" and so on.

Table 6-1 Number of Establishments by Section of Industrial Classification, Tenure of Business Place (Land) and Local Level.

District and Local Level	Section of NSIC <sup>1)</sup>				
	K				
	Financial and Insurance				
	Tenure of Business Place (Land)				
	Total	Owned	Rented	Others <sup>2)</sup> (Lease+Others)	Not <sup>2)</sup> Applicable
<b>706 Doti</b>					
Total	36	2	2	0	32
Municipality	21	0	1	0	20
Rural Municipality	15	2	1	0	12
<b>707 Achham</b>					
Total	67	4	22	1	40
Municipality	47	3	17	1	26
Rural Municipality	20	1	5	0	14
<b>708 Kailali</b>					
Total	285	22	139	9	115
Sub-Metropolitan City	93	6	67	6	14
Municipality	154	12	46	2	94
Rural Municipality	38	4	26	1	7
<b>709 Kanchanpur</b>					
Total	153	14	38	5	96
Municipality	145	13	31	5	96
Rural Municipality	8	1	7	0	0

1) NSIC stands for Nepal Standard Industrial Classification.

2) Includes Lease/contract out.

3) Includes "Not reported ", "Unknown" and so on.

Table 6-1 Number of Establishments by Section of Industrial Classification, Tenure of Business Place (Land) and Local Level.

District and Local Level	Section of NSIC <sup>1)</sup>				
	K				
	Financial and Insurance				
	Tenure of Business Place (Land)				
	Total	Owned	Rented	Others <sup>2)</sup> (Lease+Others)	Not <sup>2)</sup> Applicable
Bajura District	84	38	37	1	8
70101 HIMALI RURAL MUNICIPALITY	4	0	2	0	2
70102 GAUMUL RURAL MUNICIPALITY	7	5	2	0	0
70103 BUDHINANDA MUNICIPALITY	8	1	7	0	0
70104 SWAMIKARTIK KHAPAR RURAL MUNICIPALITY	0	0	0	0	0
70105 JAGANNATH RURAL MUNICIPALITY	3	3	0	0	0
70106 BADIMALIKA MUNICIPALITY	21	6	15	0	0
70107 KHAPTAD CHHEDEDAHA RURAL MUNICIPALITY	10	4	4	0	2
70108 BUDHIGANGA MUNICIPALITY	23	13	7	1	2
70109 TRIBENI MUNICIPALITY	8	6	0	0	2
Bajhang District	81	2	1	0	78
70201 SAIPAL RURAL MUNICIPALITY	0	0	0	0	0
70202 BUNGAL MUNICIPALITY	3	0	0	0	3
70203 SURMA RURAL MUNICIPALITY	0	0	0	0	0
70204 TALKOT RURAL MUNICIPALITY	3	0	0	0	3
70205 MASTA RURAL MUNICIPALITY	7	0	0	0	7
70206 JAYAPRITHBI MUNICIPALITY	26	1	1	0	24
70207 CHHABIS PATHIBHARA RURAL MUNICIPALITY	4	1	0	0	3
70208 DURGATHALI RURAL MUNICIPALITY	2	0	0	0	2
70209 KEDARSYUN RURAL MUNICIPALITY	4	0	0	0	4
70210 BITTHADCHIR RURAL MUNICIPALITY	20	0	0	0	20
70211 THALARA RURAL MUNICIPALITY	8	0	0	0	8
70212 KHAPTAD CHHANNA RURAL MUNICIPALITY	4	0	0	0	4
Darchula District	67	3	3	1	60
70301 BYAS RURAL MUNICIPALITY	1	1	0	0	0
70302 DUHUN RURAL MUNICIPALITY	4	0	0	0	4
70303 MAHAKALI MUNICIPALITY	24	2	2	0	20
70304 NAUGAD RURAL MUNICIPALITY	0	0	0	0	0
70305 APIHIMAL RURAL MUNICIPALITY	8	0	0	0	8
70306 MARMA RURAL MUNICIPALITY	9	0	0	0	9
70307 SHAILYASHIKHAR MUNICIPALITY	7	0	1	0	6
70308 MALIKARJUN RURAL MUNICIPALITY	7	0	0	1	6
70309 LEKAM RURAL MUNICIPALITY	7	0	0	0	7
Baitadi District	103	4	8	1	90
70401 DILASAINI RURAL MUNICIPALITY	1	0	0	0	1
70402 DOGADA KEDAR RURAL MUNICIPALITY	8	0	0	0	8
70403 PUCHAUNDI MUNICIPALITY	12	0	0	0	12
70404 SURNAYA RURAL MUNICIPALITY	17	0	0	0	17
70405 DASHARATHCHAND MUNICIPALITY	28	1	4	1	22
70406 PANCHESHWOR RURAL MUNICIPALITY	2	0	0	0	2
70407 SHIVANATH RURAL MUNICIPALITY	1	0	0	0	1
70408 MELAULI MUNICIPALITY	11	2	1	0	8
70409 PATAM MUNICIPALITY	18	1	3	0	14
70410 SIGAS RURAL MUNICIPALITY	5	0	0	0	5
Dadeldhura District	75	4	19	2	50
70501 NAWADURGA RURAL MUNICIPALITY	3	0	0	0	3
70502 AMARGADHI MUNICIPALITY	46	1	15	2	28
70503 AJAYAMERU RURAL MUNICIPALITY	5	0	0	0	5
70504 BHAGESHWOR RURAL MUNICIPALITY	0	0	0	0	0
70505 PARASHURAM MUNICIPALITY	10	2	4	0	4
70506 AALITAL RURAL MUNICIPALITY	8	0	0	0	8
70507 GANYAPDHURA RURAL MUNICIPALITY	3	1	0	0	2
Doti District	36	2	2	0	32
70601 PURBICHOUKI RURAL MUNICIPALITY	1	0	0	0	1
70602 SAYAL RURAL MUNICIPALITY	2	1	0	0	1
70603 AADARSHA RURAL MUNICIPALITY	1	0	0	0	1
70604 SHIKHAR MUNICIPALITY	4	0	0	0	4
70605 DIPAYAL SILGADHI MUNICIPALITY	17	0	1	0	16
70606 K.I. SINGH RURAL MUNICIPALITY	2	0	0	0	2
70607 BOGATAN FUDISAL RURAL MUNICIPALITY	4	1	1	0	2
70608 BADI KEDAR RURAL MUNICIPALITY	1	0	0	0	1
70609 JORAYAL RURAL MUNICIPALITY	4	0	0	0	4

1) NSIC stands for Nepal Standard Industrial Classification.

2) Includes Lease/contract out.

3) Includes "Not reported", "Unknown" and so on.

Table 6-1 Number of Establishments by Section of Industrial Classification, Tenure of Business Place (Land) and Local Level.

District and Local Level	Section of NSIC <sup>1)</sup>				
	K				
	Financial and Insurance				
	Tenure of Business Place (Land)				
	Total	Owned	Rented	Others <sup>2)</sup> (Lease+Others)	Not <sup>2)</sup> Applicable
Achham District	67	4	22	1	40
70701 PANCHDEBAL BINAYAK MUNICIPALITY	11	2	5	0	4
70702 RAMAROSHAN RURAL MUNICIPALITY	2	0	2	0	0
70703 MELLEKH RURAL MUNICIPALITY	3	0	0	0	3
70704 SANPHEBAGAR MUNICIPALITY	16	0	1	1	14
70705 CHAURPATI RURAL MUNICIPALITY	4	0	0	0	4
70706 MANGALSEN MUNICIPALITY	19	1	11	0	7
70707 BANNIGADHI JAYAGADH RURAL MUNICIPALITY	2	0	1	0	1
70708 KAMAL BAZAR MUNICIPALITY	1	0	0	0	1
70709 DHAKARI RURAL MUNICIPALITY	1	0	0	0	1
70710 TURMAKHAND RURAL MUNICIPALITY	8	1	2	0	5
Kailali West District	285	22	139	9	115
70801 MOHANYAL RURAL MUNICIPALITY	1	0	1	0	0
70802 CHURE RURAL MUNICIPALITY	1	0	1	0	0
70803 GODAWARI MUNICIPALITY	34	4	1	1	28
70804 GAURIGANGA MUNICIPALITY	13	2	3	0	8
70805 GHODAGHODI MUNICIPALITY	17	1	8	0	8
70806 BARDAGORIYA RURAL MUNICIPALITY	7	0	1	0	6
70807 LAMKI CHUHA MUNICIPALITY	15	1	10	0	4
70808 JANAKI RURAL MUNICIPALITY	7	1	4	1	1
70809 JOSHIPUR RURAL MUNICIPALITY	11	2	9	0	0
70810 TIKAPUR MUNICIPALITY	66	3	23	1	39
70811 BHAJANI MUNICIPALITY	9	1	1	0	7
70812 KAILARI RURAL MUNICIPALITY	11	1	10	0	0
70813 DHANGADHI SUB-METROPOLITAN CITY	93	6	67	6	14
Kanchanpur District	153	14	38	5	96
70901 KRISHNAPUR MUNICIPALITY	10	0	0	0	10
70902 SHUKLAPHANTA MUNICIPALITY	15	1	2	0	12
70903 BEDKOT MUNICIPALITY	4	1	0	0	3
70904 BHIMDATTA MUNICIPALITY	79	6	17	3	53
70905 MAHAKALI MUNICIPALITY	8	1	1	0	6
70906 LALJHADI RURAL MUNICIPALITY	1	0	1	0	0
70907 PUNARBAS MUNICIPALITY	14	3	10	1	0
70908 BELOURI MUNICIPALITY	15	1	1	1	12
70909 BELDANDI RURAL MUNICIPALITY	7	1	6	0	0

1) NSIC stands for Nepal Standard Industrial Classification.

2) Includes Lease/contract out.

3) Includes "Not reported ", "Unknown" and so on.

Table 6-1 Number of Establishments by Section of Industrial Classification, Tenure of Business Place (Land) and Local Level.

District and Local Level	Section of NSIC <sup>1)</sup>				
	P				
	Education				
	Tenure of Business Place (Land)				
	Total	Owned	Rented	Others <sup>2)</sup> (Lease+Others)	Not <sup>2)</sup> Applicable
Sudurpashchim Province					
Total	4,368	3,533	453	148	234
Sub-Metropolitan City	191	72	80	27	12
Municipality	2,108	1,623	249	97	139
Rural Municipality	2,069	1,838	124	24	83
701 Bajura					
Total	286	262	20	2	2
Municipality	152	139	12	1	0
Rural Municipality	134	123	8	1	2
702 Bajhang					
Total	548	488	43	4	13
Municipality	173	148	17	0	8
Rural Municipality	375	340	26	4	5
703 Darchula					
Total	334	225	12	3	94
Municipality	113	78	6	1	28
Rural Municipality	221	147	6	2	66
704 Baitadi					
Total	573	537	21	7	8
Municipality	279	251	17	5	6
Rural Municipality	294	286	4	2	2
705 Dadeldhura					
Total	342	290	36	6	10
Municipality	154	121	22	4	7
Rural Municipality	188	169	14	2	3

1) NSIC stands for Nepal Standard Industrial Classification.

2) Includes Lease/contract out.

3) Includes "Not reported ", "Unknown" and so on.

Table 6-1 Number of Establishments by Section of Industrial Classification, Tenure of Business Place (Land) and Local Level.

District and Local Level	Section of NSIC <sup>1)</sup>				
	P				
	Education				
	Tenure of Business Place (Land)				
	Total	Owned	Rented	Others <sup>2)</sup> (Lease+Others)	Not <sup>2)</sup> Applicable
<b>706 Doti</b>					
Total	415	385	10	5	15
Municipality	126	108	2	3	13
Rural Municipality	289	277	8	2	2
<b>707 Achham</b>					
Total	517	482	25	4	6
Municipality	248	227	15	2	4
Rural Municipality	269	255	10	2	2
<b>708 Kailali</b>					
Total	846	530	205	56	55
Sub-Metropolitan City	191	72	80	27	12
Municipality	408	254	85	27	42
Rural Municipality	247	204	40	2	1
<b>709 Kanchanpur</b>					
Total	507	334	81	61	31
Municipality	455	297	73	54	31
Rural Municipality	52	37	8	7	0

1) NSIC stands for Nepal Standard Industrial Classification.

2) Includes Lease/contract out.

3) Includes "Not reported ", "Unknown" and so on.

Table 6-1 Number of Establishments by Section of Industrial Classification, Tenure of Business Place (Land) and Local Level.

District and Local Level	Section of NSIC <sup>1)</sup>				
	P				
	Education				
	Tenure of Business Place (Land)				
	Total	Owned	Rented	Others <sup>2)</sup> (Lease+Others)	Not <sup>2)</sup> Applicable
Bajura District	286	262	20	2	2
70101 HIMALI RURAL MUNICIPALITY	28	25	3	0	0
70102 GAUMUL RURAL MUNICIPALITY	27	26	1	0	0
70103 BUDHINANDA MUNICIPALITY	32	29	2	1	0
70104 SWAMIKARTIK KHAPAR RURAL MUNICIPALITY	26	24	1	1	0
70105 JAGANNATH RURAL MUNICIPALITY	14	11	1	0	2
70106 BADIMALIKA MUNICIPALITY	35	30	5	0	0
70107 KHAPTAD CHHEDEDAHA RURAL MUNICIPALITY	39	37	2	0	0
70108 BUDHIGANGA MUNICIPALITY	43	41	2	0	0
70109 TRIBENI MUNICIPALITY	42	39	3	0	0
Bajhang District	548	488	43	4	13
70201 SAIPAL RURAL MUNICIPALITY	5	4	1	0	0
70202 BUNGAL MUNICIPALITY	103	90	9	0	4
70203 SURMA RURAL MUNICIPALITY	22	21	1	0	0
70204 TALKOT RURAL MUNICIPALITY	37	33	2	1	1
70205 MASTA RURAL MUNICIPALITY	35	34	0	0	1
70206 JAYAPRITHBI MUNICIPALITY	70	58	8	0	4
70207 CHHABIS PATHIBHARA RURAL MUNICIPALITY	46	42	3	0	1
70208 DURGATHALI RURAL MUNICIPALITY	36	32	3	0	1
70209 KEDARSYUN RURAL MUNICIPALITY	60	53	6	1	0
70210 BITTHADCHIR RURAL MUNICIPALITY	39	36	3	0	0
70211 THALARA RURAL MUNICIPALITY	48	46	1	0	1
70212 KHAPTAD CHHANNA RURAL MUNICIPALITY	47	39	6	2	0
Darchula District	334	225	12	3	94
70301 BYAS RURAL MUNICIPALITY	25	25	0	0	0
70302 DUHUN RURAL MUNICIPALITY	17	15	2	0	0
70303 MAHAKALI MUNICIPALITY	64	52	4	1	7
70304 NAUGAD RURAL MUNICIPALITY	32	31	1	0	0
70305 APIHIMAL RURAL MUNICIPALITY	19	16	0	1	2
70306 MARMA RURAL MUNICIPALITY	39	21	3	0	15
70307 SHAILYASHIKHAR MUNICIPALITY	49	26	2	0	21
70308 MALIKARJUN RURAL MUNICIPALITY	40	23	0	1	16
70309 LEKAM RURAL MUNICIPALITY	49	16	0	0	33
Baitadi District	573	537	21	7	8
70401 DILASAINI RURAL MUNICIPALITY	62	60	2	0	0
70402 DOGADA KEDAR RURAL MUNICIPALITY	65	61	1	2	1
70403 PUCHAUNDI MUNICIPALITY	93	88	2	2	1
70404 SURNAYA RURAL MUNICIPALITY	38	37	1	0	0
70405 DASHARATHCHAND MUNICIPALITY	68	55	8	3	2
70406 PANCHESHWOR RURAL MUNICIPALITY	36	36	0	0	0
70407 SHIVANATH RURAL MUNICIPALITY	38	37	0	0	1
70408 MELAULI MUNICIPALITY	51	46	4	0	1
70409 PATAM MUNICIPALITY	67	62	3	0	2
70410 SIGAS RURAL MUNICIPALITY	55	55	0	0	0
Dadeldhura District	342	290	36	6	10
70501 NAWADURGA RURAL MUNICIPALITY	43	38	4	0	1
70502 AMARGADHI MUNICIPALITY	60	33	18	4	5
70503 AJAYAMERU RURAL MUNICIPALITY	34	31	2	0	1
70504 BHAGESHWOR RURAL MUNICIPALITY	36	34	1	0	1
70505 PARASHURAM MUNICIPALITY	94	88	4	0	2
70506 AALITAL RURAL MUNICIPALITY	43	39	2	2	0
70507 GANYAPDHURA RURAL MUNICIPALITY	32	27	5	0	0
Doti District	415	385	10	5	15
70601 PURBICHOUKI RURAL MUNICIPALITY	51	49	0	1	1
70602 SAYAL RURAL MUNICIPALITY	37	35	2	0	0
70603 AADARSHA RURAL MUNICIPALITY	48	46	2	0	0
70604 SHIKHAR MUNICIPALITY	68	59	1	2	6
70605 DIPAYAL SILGADHI MUNICIPALITY	58	49	1	1	7
70606 K.I. SINGH RURAL MUNICIPALITY	40	39	1	0	0
70607 BOGATAN FUDISAL RURAL MUNICIPALITY	46	46	0	0	0
70608 BADI KEDAR RURAL MUNICIPALITY	41	39	1	1	0
70609 JORAYAL RURAL MUNICIPALITY	26	23	2	0	1

1) NSIC stands for Nepal Standard Industrial Classification.

2) Includes Lease/contract out.

3) Includes "Not reported", "Unknown" and so on.

Table 6-1 Number of Establishments by Section of Industrial Classification, Tenure of Business Place (Land) and Local Level.

District and Local Level	Section of NSIC <sup>1)</sup>				
	P				
	Education				
	Tenure of Business Place (Land)				
	Total	Owned	Rented	Others <sup>2)</sup> (Lease+Others)	Not <sup>2)</sup> Applicable
Achham District	517	482	25	4	6
70701 PANCHDEBAL BINAYAK MUNICIPALITY	63	61	2	0	0
70702 RAMAROSHAN RURAL MUNICIPALITY	57	51	5	0	1
70703 MELLEKH RURAL MUNICIPALITY	38	37	1	0	0
70704 SANPHEBAGAR MUNICIPALITY	87	80	4	1	2
70705 CHAURPATI RURAL MUNICIPALITY	41	41	0	0	0
70706 MANGALSEN MUNICIPALITY	50	43	6	0	1
70707 BANNIGADHI JAYAGADH RURAL MUNICIPALITY	28	27	1	0	0
70708 KAMAL BAZAR MUNICIPALITY	48	43	3	1	1
70709 DHAKARI RURAL MUNICIPALITY	49	45	1	2	1
70710 TURMAKHAND RURAL MUNICIPALITY	56	54	2	0	0
Kailali West District	846	530	205	56	55
70801 MOHANYAL RURAL MUNICIPALITY	39	36	3	0	0
70802 CHURE RURAL MUNICIPALITY	33	32	1	0	0
70803 GODAWARI MUNICIPALITY	77	38	22	3	14
70804 GAURIGANGA MUNICIPALITY	44	27	6	6	5
70805 GHODAGHODI MUNICIPALITY	91	73	13	1	4
70806 BARDAGORIYA RURAL MUNICIPALITY	27	17	9	1	0
70807 LAMKI CHUHA MUNICIPALITY	63	37	20	1	5
70808 JANAKI RURAL MUNICIPALITY	50	43	6	0	1
70809 JOSHIPUR RURAL MUNICIPALITY	47	30	16	1	0
70810 TIKAPUR MUNICIPALITY	103	58	17	14	14
70811 BHAJANI MUNICIPALITY	30	21	7	2	0
70812 KAILARI RURAL MUNICIPALITY	51	46	5	0	0
70813 DHANGADHI SUB-METROPOLITAN CITY	191	72	80	27	12
Kanchanpur District	507	334	81	61	31
70901 KRISHNAPUR MUNICIPALITY	24	19	3	1	1
70902 SHUKLAPHANTA MUNICIPALITY	59	39	7	11	2
70903 BEDKOT MUNICIPALITY	45	30	3	7	5
70904 BHIMDATTA MUNICIPALITY	170	95	38	22	15
70905 MAHAKALI MUNICIPALITY	45	35	1	6	3
70906 LALJHADI RURAL MUNICIPALITY	27	19	4	4	0
70907 PUNARBAS MUNICIPALITY	56	42	10	4	0
70908 BELOURI MUNICIPALITY	56	37	11	3	5
70909 BELDANDI RURAL MUNICIPALITY	25	18	4	3	0

1) NSIC stands for Nepal Standard Industrial Classification.

2) Includes Lease/contract out.

3) Includes "Not reported ", "Unknown" and so on.



Table 6-1 Number of Establishments by Section of Industrial Classification, Tenure of Business Place (Land) and Local Level.

District and Local Level	Section of NSIC <sup>1)</sup>				
	Q				
	Human Health and Social Work				
	Tenure of Business Place (Land)				
	Total	Owned	Rented	Others <sup>2)</sup> (Lease+Others)	Not <sup>2)</sup> Applicable
Sudurpashchim Province					
Total	1,833	584	206	29	1,014
Sub-Metropolitan City	87	15	40	4	28
Municipality	891	257	115	19	500
Rural Municipality	855	312	51	6	486
701 Bajura					
Total	86	57	25	0	4
Municipality	42	21	20	0	1
Rural Municipality	44	36	5	0	3
702 Bajhang					
Total	439	57	8	1	373
Municipality	103	19	4	0	80
Rural Municipality	336	38	4	1	293
703 Darchula					
Total	177	71	0	3	103
Municipality	62	20	0	0	42
Rural Municipality	115	51	0	3	61
704 Baitadi					
Total	139	69	5	2	63
Municipality	88	35	5	2	46
Rural Municipality	51	34	0	0	17
705 Dadeldhura					
Total	106	31	8	2	65
Municipality	58	10	7	2	39
Rural Municipality	48	21	1	0	26

1) NSIC stands for Nepal Standard Industrial Classification.

2) Includes Lease/contract out.

3) Includes "Not reported ", "Unknown" and so on.

Table 6-1 Number of Establishments by Section of Industrial Classification, Tenure of Business Place (Land) and Local Level.

District and Local Level	Section of NSIC <sup>1)</sup>				
	Q				
	Human Health and Social Work				
	Tenure of Business Place (Land)				
	Total	Owned	Rented	Others <sup>2)</sup> (Lease+Others)	Not <sup>2)</sup> Applicable
<b>706 Doti</b>					
Total	137	63	1	1	72
Municipality	38	16	0	0	22
Rural Municipality	99	47	1	1	50
<b>707 Achham</b>					
Total	167	85	11	4	67
Municipality	104	48	8	3	45
Rural Municipality	63	37	3	1	22
<b>708 Kailali</b>					
Total	447	113	125	12	197
Sub-Metropolitan City	87	15	40	4	28
Municipality	273	55	55	8	155
Rural Municipality	87	43	30	0	14
<b>709 Kanchanpur</b>					
Total	135	38	23	4	70
Municipality	123	33	16	4	70
Rural Municipality	12	5	7	0	0

1) NSIC stands for Nepal Standard Industrial Classification.

2) Includes Lease/contract out.

3) Includes "Not reported ", "Unknown" and so on.

Table 6-1 Number of Establishments by Section of Industrial Classification, Tenure of Business Place (Land) and Local Level.

District and Local Level	Section of NSIC <sup>1)</sup>				
	Q				
	Human Health and Social Work				
	Tenure of Business Place (Land)				
	Total	Owned	Rented	Others <sup>2)</sup> (Lease+Others)	Not <sup>2)</sup> Applicable
Bajura District	86	57	25	0	4
70101 HIMALI RURAL MUNICIPALITY	18	16	1	0	1
70102 GAUMUL RURAL MUNICIPALITY	7	6	1	0	0
70103 BUDHINANDA MUNICIPALITY	3	2	0	0	1
70104 SWAMIKARTIK KHAPAR RURAL MUNICIPALITY	4	3	1	0	0
70105 JAGANNATH RURAL MUNICIPALITY	6	5	1	0	0
70106 BADIMALIKA MUNICIPALITY	16	7	9	0	0
70107 KHAPTAD CHHEDEDAHA RURAL MUNICIPALITY	9	6	1	0	2
70108 BUDHIGANGA MUNICIPALITY	15	4	11	0	0
70109 TRIBENI MUNICIPALITY	8	8	0	0	0
Bajhang District	439	57	8	1	373
70201 SAIPAL RURAL MUNICIPALITY	3	2	0	0	1
70202 BUNGAL MUNICIPALITY	30	11	0	0	19
70203 SURMA RURAL MUNICIPALITY	20	2	0	0	18
70204 TALKOT RURAL MUNICIPALITY	31	4	0	0	27
70205 MASTA RURAL MUNICIPALITY	37	5	0	0	32
70206 JAYAPRITHBI MUNICIPALITY	73	8	4	0	61
70207 CHHABIS PATHIBHARA RURAL MUNICIPALITY	32	7	1	0	24
70208 DURGATHALI RURAL MUNICIPALITY	26	2	0	0	24
70209 KEDARSYUN RURAL MUNICIPALITY	35	4	1	0	30
70210 BITTHADCHIR RURAL MUNICIPALITY	61	5	0	0	56
70211 THALARA RURAL MUNICIPALITY	53	4	1	0	48
70212 KHAPTAD CHHANNA RURAL MUNICIPALITY	38	3	1	1	33
Darchula District	177	71	0	3	103
70301 BYAS RURAL MUNICIPALITY	11	8	0	0	3
70302 DUHUN RURAL MUNICIPALITY	29	10	0	0	19
70303 MAHAKALI MUNICIPALITY	42	11	0	0	31
70304 NAUGAD RURAL MUNICIPALITY	10	10	0	0	0
70305 APIHIMAL RURAL MUNICIPALITY	10	6	0	0	4
70306 MARMA RURAL MUNICIPALITY	17	7	0	0	10
70307 SHAILYASHIKHAR MUNICIPALITY	20	9	0	0	11
70308 MALIKARJUN RURAL MUNICIPALITY	16	8	0	3	5
70309 LEKAM RURAL MUNICIPALITY	22	2	0	0	20
Baitadi District	139	69	5	2	63
70401 DILASAINI RURAL MUNICIPALITY	12	7	0	0	5
70402 DOGADA KEDAR RURAL MUNICIPALITY	9	6	0	0	3
70403 PUCHAUNDI MUNICIPALITY	18	8	1	0	9
70404 SURNAYA RURAL MUNICIPALITY	14	7	0	0	7
70405 DASHARATHCHAND MUNICIPALITY	29	8	1	2	18
70406 PANCHESHWOR RURAL MUNICIPALITY	6	5	0	0	1
70407 SHIVANATH RURAL MUNICIPALITY	5	4	0	0	1
70408 MELAULI MUNICIPALITY	25	7	1	0	17
70409 PATAM MUNICIPALITY	16	12	2	0	2
70410 SIGAS RURAL MUNICIPALITY	5	5	0	0	0
Dadeldhura District	106	31	8	2	65
70501 NAWADURGA RURAL MUNICIPALITY	9	6	0	0	3
70502 AMARGADHI MUNICIPALITY	33	4	7	2	20
70503 AJAYAMERU RURAL MUNICIPALITY	6	5	0	0	1
70504 BHAGESHWOR RURAL MUNICIPALITY	4	3	1	0	0
70505 PARASHURAM MUNICIPALITY	25	6	0	0	19
70506 AALITAL RURAL MUNICIPALITY	23	4	0	0	19
70507 GANYAPDHURA RURAL MUNICIPALITY	6	3	0	0	3
Doti District	137	63	1	1	72
70601 PURBICHOUKI RURAL MUNICIPALITY	7	6	0	0	1
70602 SAYAL RURAL MUNICIPALITY	8	5	0	0	3
70603 AADARSHA RURAL MUNICIPALITY	12	10	0	0	2
70604 SHIKHAR MUNICIPALITY	11	5	0	0	6
70605 DIPAYAL SILGADHI MUNICIPALITY	27	11	0	0	16
70606 K.I. SINGH RURAL MUNICIPALITY	7	5	0	0	2
70607 BOGATAN FUDISAL RURAL MUNICIPALITY	44	7	1	1	35
70608 BADI KEDAR RURAL MUNICIPALITY	5	4	0	0	1
70609 JORAYAL RURAL MUNICIPALITY	16	10	0	0	6

1) NSIC stands for Nepal Standard Industrial Classification.

2) Includes Lease/contract out.

3) Includes "Not reported ", "Unknown" and so on.

Table 6-1 Number of Establishments by Section of Industrial Classification, Tenure of Business Place (Land) and Local Level.

District and Local Level	Section of NSIC <sup>1)</sup>				
	Q				
	Human Health and Social Work				
	Tenure of Business Place (Land)				
	Total	Owned	Rented	Others <sup>2)</sup> (Lease+Others)	Not <sup>2)</sup> Applicable
Achham District	167	85	11	4	67
70701 PANCHDEBAL BINAYAK MUNICIPALITY	20	16	1	0	3
70702 RAMAROSHAN RURAL MUNICIPALITY	8	7	0	0	1
70703 MELLEKH RURAL MUNICIPALITY	7	7	0	0	0
70704 SANPHEBAGAR MUNICIPALITY	27	13	0	2	12
70705 CHAURPATI RURAL MUNICIPALITY	22	5	0	0	17
70706 MANGALSEN MUNICIPALITY	41	10	7	1	23
70707 BANNIGADHI JAYAGADH RURAL MUNICIPALITY	8	6	2	0	0
70708 KAMAL BAZAR MUNICIPALITY	16	9	0	0	7
70709 DHAKARI RURAL MUNICIPALITY	7	5	1	1	0
70710 TURMAKHAND RURAL MUNICIPALITY	11	7	0	0	4
Kailali West District	447	113	125	12	197
70801 MOHANYAL RURAL MUNICIPALITY	5	3	2	0	0
70802 CHURE RURAL MUNICIPALITY	7	4	0	0	3
70803 GODAWARI MUNICIPALITY	32	8	12	0	12
70804 GAURIGANGA MUNICIPALITY	25	5	5	0	15
70805 GHODAGHODI MUNICIPALITY	37	9	3	2	23
70806 BARDAGORIYA RURAL MUNICIPALITY	9	2	5	0	2
70807 LAMKI CHUHA MUNICIPALITY	36	11	15	1	9
70808 JANAKI RURAL MUNICIPALITY	17	6	4	0	7
70809 JOSHIPUR RURAL MUNICIPALITY	22	12	10	0	0
70810 TIKAPUR MUNICIPALITY	132	20	20	5	87
70811 BHAJANI MUNICIPALITY	11	2	0	0	9
70812 KAILARI RURAL MUNICIPALITY	27	16	9	0	2
70813 DHANGADHI SUB-METROPOLITIAN CITY	87	15	40	4	28
Kanchanpur District	135	38	23	4	70
70901 KRISHNAPUR MUNICIPALITY	9	2	2	0	5
70902 SHUKLAPHANTA MUNICIPALITY	20	4	2	0	14
70903 BEDKOT MUNICIPALITY	7	2	0	0	5
70904 BHIMDATTA MUNICIPALITY	53	13	8	2	30
70905 MAHAKALI MUNICIPALITY	16	6	1	1	8
70906 LALJHADI RURAL MUNICIPALITY	4	3	1	0	0
70907 PUNARBAS MUNICIPALITY	7	3	3	1	0
70908 BELOURI MUNICIPALITY	11	3	0	0	8
70909 BELDANDI RURAL MUNICIPALITY	8	2	6	0	0

1) NSIC stands for Nepal Standard Industrial Classification.

2) Includes Lease/contract out.

3) Includes "Not reported ", "Unknown" and so on.

Table 6-1 Number of Establishments by Section of Industrial Classification, Tenure of Business Place (Land) and Local Level.

District and Local Level	Section of NSIC <sup>1)</sup>				
	L+M+N+R+S				
	Real Estate, Professional & Scientific Activities, Administrative Services, Arts & Entertainment, Other Services				
	Tenure of Business Place (Land)				
	Total	Owned	Rented	Others <sup>2)</sup> (Lease+Others)	Not <sup>2)</sup> Applicable
Sudurpashchim Province					
Total	4,359	603	1,162	62	2,532
Sub-Metropolitan City	508	53	277	12	166
Municipality	2,796	377	652	45	1,722
Rural Municipality	1,055	173	233	5	644
701 Bajura					
Total	142	41	77	0	24
Municipality	91	25	61	0	5
Rural Municipality	51	16	16	0	19
702 Bajhang					
Total	288	7	2	0	279
Municipality	125	5	2	0	118
Rural Municipality	163	2	0	0	161
703 Darchula					
Total	161	26	6	1	128
Municipality	91	11	3	1	76
Rural Municipality	70	15	3	0	52
704 Baitadi					
Total	498	24	5	1	468
Municipality	254	18	3	1	232
Rural Municipality	244	6	2	0	236
705 Dadeldhura					
Total	194	17	35	3	139
Municipality	156	17	35	3	101
Rural Municipality	38	0	0	0	38

1) NSIC stands for Nepal Standard Industrial Classification.

2) Includes Lease/contract out.

3) Includes "Not reported ", "Unknown" and so on.

Table 6-1 Number of Establishments by Section of Industrial Classification, Tenure of Business Place (Land) and Local Level.

District and Local Level	Section of NSIC <sup>1)</sup>				
	L+M+N+R+S				
	Real Estate, Professional & Scientific Activities, Administrative Services, Arts & Entertainment, Other Services				
	Tenure of Business Place (Land)				
	Total	Owned	Rented	Others <sup>2)</sup> (Lease+Others)	Not <sup>2)</sup> Applicable
<b>706 Doti</b>					
Total	139	17	13	3	106
Municipality	84	5	8	2	69
Rural Municipality	55	12	5	1	37
<b>707 Achham</b>					
Total	122	16	19	1	86
Municipality	97	14	15	0	68
Rural Municipality	25	2	4	1	18
<b>708 Kailali</b>					
Total	1,827	287	716	35	789
Sub-Metropolitan City	508	53	277	12	166
Municipality	980	137	275	23	545
Rural Municipality	339	97	164	0	78
<b>709 Kanchanpur</b>					
Total	988	168	289	18	513
Municipality	918	145	250	15	508
Rural Municipality	70	23	39	3	5

1) NSIC stands for Nepal Standard Industrial Classification.

2) Includes Lease/contract out.

3) Includes "Not reported", "Unknown" and so on.

Table 6-1 Number of Establishments by Section of Industrial Classification, Tenure of Business Place (Land) and Local Level.

District and Local Level	Section of NSIC <sup>1)</sup>				
	L+M+N+R+S				
	Real Estate, Professional & Scientific Activities, Administrative Services, Arts & Entertainment, Other Services				
	Tenure of Business Place (Land)				
	Total	Owned	Rented	Others <sup>2)</sup> (Lease+Others)	Not <sup>2)</sup> Applicable
Bajura District	142	41	77	0	24
70101 HIMALI RURAL MUNICIPALITY	26	1	7	0	18
70102 GAUMUL RURAL MUNICIPALITY	6	5	0	0	1
70103 BUDHINANDA MUNICIPALITY	14	3	11	0	0
70104 SWAMIKARTIK KHAPAR RURAL MUNICIPALITY	4	1	3	0	0
70105 JAGANNATH RURAL MUNICIPALITY	1	1	0	0	0
70106 BADIMALIKA MUNICIPALITY	48	11	37	0	0
70107 KHAPTAD CHHEDEDAHA RURAL MUNICIPALITY	14	8	6	0	0
70108 BUDHIGANGA MUNICIPALITY	20	6	13	0	1
70109 TRIBENI MUNICIPALITY	9	5	0	0	4
Bajhang District	288	7	2	0	279
70201 SAIPAL RURAL MUNICIPALITY	0	0	0	0	0
70202 BUNGAL MUNICIPALITY	42	0	0	0	42
70203 SURMA RURAL MUNICIPALITY	3	0	0	0	3
70204 TALKOT RURAL MUNICIPALITY	8	1	0	0	7
70205 MASTA RURAL MUNICIPALITY	7	0	0	0	7
70206 JAYAPRITHBI MUNICIPALITY	83	5	2	0	76
70207 CHHABIS PATHIBHARA RURAL MUNICIPALITY	19	0	0	0	19
70208 DURGATHALI RURAL MUNICIPALITY	12	0	0	0	12
70209 KEDARSYUN RURAL MUNICIPALITY	30	0	0	0	30
70210 BITTHADCHIR RURAL MUNICIPALITY	44	1	0	0	43
70211 THALARA RURAL MUNICIPALITY	31	0	0	0	31
70212 KHAPTAD CHHANNA RURAL MUNICIPALITY	9	0	0	0	9
Darchula District	161	26	6	1	128
70301 BYAS RURAL MUNICIPALITY	4	1	0	0	3
70302 DUHUN RURAL MUNICIPALITY	13	1	1	0	11
70303 MAHAKALI MUNICIPALITY	71	7	2	1	61
70304 NAUGAD RURAL MUNICIPALITY	6	4	0	0	2
70305 APIHIMAL RURAL MUNICIPALITY	12	2	0	0	10
70306 MARMA RURAL MUNICIPALITY	17	2	0	0	15
70307 SHAILYASHIKHAR MUNICIPALITY	20	4	1	0	15
70308 MALIKARJUN RURAL MUNICIPALITY	6	4	1	0	1
70309 LEKAM RURAL MUNICIPALITY	12	1	1	0	10
Baitadi District	498	24	5	1	468
70401 DILASAINI RURAL MUNICIPALITY	14	2	0	0	12
70402 DOGADA KEDAR RURAL MUNICIPALITY	20	0	0	0	20
70403 PUCHAUNDI MUNICIPALITY	37	0	0	0	37
70404 SURNAYA RURAL MUNICIPALITY	115	2	1	0	112
70405 DASHARATHCHAND MUNICIPALITY	85	9	2	0	74
70406 PANCHESHWOR RURAL MUNICIPALITY	39	0	0	0	39
70407 SHIVANATH RURAL MUNICIPALITY	18	0	1	0	17
70408 MELAULI MUNICIPALITY	41	2	0	0	39
70409 PATAM MUNICIPALITY	91	7	1	1	82
70410 SIGAS RURAL MUNICIPALITY	38	2	0	0	36
Dadeldhura District	194	17	35	3	139
70501 NAWADURGA RURAL MUNICIPALITY	4	0	0	0	4
70502 AMARGADHI MUNICIPALITY	90	15	35	3	37
70503 AJAYAMERU RURAL MUNICIPALITY	3	0	0	0	3
70504 BHAGESHWOR RURAL MUNICIPALITY	4	0	0	0	4
70505 PARASHURAM MUNICIPALITY	66	2	0	0	64
70506 AALITAL RURAL MUNICIPALITY	18	0	0	0	18
70507 GANYAPDHURA RURAL MUNICIPALITY	9	0	0	0	9
Doti District	139	17	13	3	106
70601 PURBICHOUKI RURAL MUNICIPALITY	9	3	0	0	6
70602 SAYAL RURAL MUNICIPALITY	6	0	0	0	6
70603 AADARSHA RURAL MUNICIPALITY	1	1	0	0	0
70604 SHIKHAR MUNICIPALITY	5	1	0	0	4
70605 DIPAYAL SILGADHI MUNICIPALITY	79	4	8	2	65
70606 K.I. SINGH RURAL MUNICIPALITY	2	0	0	0	2
70607 BOGATAN FUDISAL RURAL MUNICIPALITY	10	2	0	0	8
70608 BADI KEDAR RURAL MUNICIPALITY	7	1	1	1	4
70609 JORAYAL RURAL MUNICIPALITY	20	5	4	0	11

1) NSIC stands for Nepal Standard Industrial Classification.

2) Includes Lease/contract out.

3) Includes "Not reported ", "Unknown" and so on.

Table 6-1 Number of Establishments by Section of Industrial Classification, Tenure of Business Place (Land) and Local Level.

District and Local Level	Section of NSIC <sup>1)</sup>				
	L+M+N+R+S				
	Real Estate, Professional & Scientific Activities, Administrative Services, Arts & Entertainment, Other Services				
	Tenure of Business Place (Land)				
	Total	Owned	Rented	Others <sup>2)</sup> (Lease+Others)	Not <sup>2)</sup> Applicable
Achham District	122	16	19	1	86
70701 PANCHDEBAL BINAYAK MUNICIPALITY	11	4	4	0	3
70702 RAMAROSHAN RURAL MUNICIPALITY	8	0	2	1	5
70703 MELLEKH RURAL MUNICIPALITY	2	0	0	0	2
70704 SANPHEBAGAR MUNICIPALITY	24	2	1	0	21
70705 CHAURPATI RURAL MUNICIPALITY	3	1	0	0	2
70706 MANGALSEN MUNICIPALITY	55	6	10	0	39
70707 BANNIGADHI JAYAGADH RURAL MUNICIPALITY	1	0	0	0	1
70708 KAMAL BAZAR MUNICIPALITY	7	2	0	0	5
70709 DHAKARI RURAL MUNICIPALITY	6	0	1	0	5
70710 TURMAKHAND RURAL MUNICIPALITY	5	1	1	0	3
Kailali West District	1,827	287	716	35	789
70801 MOHANYAL RURAL MUNICIPALITY	6	1	2	0	3
70802 CHURE RURAL MUNICIPALITY	14	0	7	0	7
70803 GODAWARI MUNICIPALITY	196	22	64	7	103
70804 GAURIGANGA MUNICIPALITY	117	25	36	2	54
70805 GHODAGHODI MUNICIPALITY	139	24	13	0	102
70806 BARDAGORIYA RURAL MUNICIPALITY	58	12	25	0	21
70807 LAMKI CHUHA MUNICIPALITY	167	23	71	0	73
70808 JANAKI RURAL MUNICIPALITY	80	13	30	0	37
70809 JOSHIPUR RURAL MUNICIPALITY	65	19	46	0	0
70810 TIKAPUR MUNICIPALITY	290	33	91	14	152
70811 BHAJANI MUNICIPALITY	71	10	0	0	61
70812 KAILARI RURAL MUNICIPALITY	116	52	54	0	10
70813 DHANGADHI SUB-METROPOLITAN CITY	508	53	277	12	166
Kanchanpur District	988	168	289	18	513
70901 KRISHNAPUR MUNICIPALITY	58	5	12	1	40
70902 SHUKLAPHANTA MUNICIPALITY	60	11	5	1	43
70903 BEDKOT MUNICIPALITY	88	13	2	1	72
70904 BHIMDATTA MUNICIPALITY	422	65	137	10	210
70905 MAHAKALI MUNICIPALITY	54	20	7	2	25
70906 LALJHADI RURAL MUNICIPALITY	29	8	15	2	4
70907 PUNARBAS MUNICIPALITY	114	30	84	0	0
70908 BELOURI MUNICIPALITY	122	1	3	0	118
70909 BELDANDI RURAL MUNICIPALITY	41	15	24	1	1

1) NSIC stands for Nepal Standard Industrial Classification.

2) Includes Lease/contract out.

3) Includes "Not reported", "Unknown" and so on.



Table 6-2 Number of Persons Engaged by Section of Industrial Classification, Tenure of Business Place (Land) and Local Level.

District and Local Level	Section of NSIC <sup>1)</sup>				
	Total <sup>2)</sup>				
	Tenure of Business Place (Land)				
	Total	Owned	Rented	Others <sup>3)</sup> (Lease+Others)	Not <sup>4)</sup> Applicable
Sudurpashchim Province					
Total	185,200	80,588	34,186	8,573	61,853
Sub-Metropolitan City	22,909	7,390	9,523	1,892	4,104
Municipality	110,289	46,016	19,712	6,032	38,529
Rural Municipality	52,002	27,182	4,951	649	19,220
701 Bajura					
Total	8,859	6,156	2,240	112	351
Municipality	5,518	3,571	1,808	23	116
Rural Municipality	3,341	2,585	432	89	235
702 Bajhang					
Total	15,446	4,789	540	45	10,072
Municipality	5,323	1,472	254	3	3,594
Rural Municipality	10,123	3,317	286	42	6,478
703 Darchula					
Total	10,837	5,372	420	120	4,925
Municipality	5,259	2,342	267	29	2,621
Rural Municipality	5,578	3,030	153	91	2,304
704 Baitadi					
Total	12,268	5,394	446	96	6,332
Municipality	7,123	2,869	395	67	3,792
Rural Municipality	5,145	2,525	51	29	2,540
705 Dadeldhura					
Total	11,469	3,624	1,608	154	6,083
Municipality	6,804	1,996	1,471	129	3,208
Rural Municipality	4,665	1,628	137	25	2,875

1) NSIC stands for Nepal Standard Industrial Classification.

2) Establishments which belong to Section O, T, or U of NSIC are not surveyed.

3) Includes Lease/contract out.

4) Includes "Not reported", "Unknown" and so on.

Table 6-2 Number of Persons Engaged by Section of Industrial Classification, Tenure of Business Place (Land) and Local Level.

District and Local Level	Section of NSIC <sup>1)</sup>				
	Total <sup>2)</sup>				
	Tenure of Business Place (Land)				
	Total	Owned	Rented	Others <sup>3)</sup> (Lease+Others)	Not <sup>4)</sup> Applicable
<b>706 Doti</b>					
Total	9,826	4,722	688	102	4,314
Municipality	4,558	1,639	384	35	2,500
Rural Municipality	5,268	3,083	304	67	1,814
<b>707 Achham</b>					
Total	13,680	6,135	1,289	2,214	4,042
Municipality	8,974	3,438	954	2,110	2,472
Rural Municipality	4,706	2,697	335	104	1,570
<b>708 Kailali</b>					
Total	66,753	27,711	19,833	3,159	16,050
Sub-Metropolitan City	22,909	7,390	9,523	1,892	4,104
Municipality	32,736	13,215	7,667	1,182	10,672
Rural Municipality	11,108	7,106	2,643	85	1,274
<b>709 Kanchanpur</b>					
Total	36,062	16,685	7,122	2,571	9,684
Municipality	33,994	15,474	6,512	2,454	9,554
Rural Municipality	2,068	1,211	610	117	130

1) NSIC stands for Nepal Standard Industrial Classification.

2) Establishments which belong to Section O, T, or U of NSIC are not surveyed.

3) Includes Lease/contract out.

4) Includes "Not reported ", "Unknown" and so on.

Table 6-2 Number of Persons Engaged by Section of Industrial Classification, Tenure of Business Place (Land) and Local Level.

District and Local Level	Section of NSIC <sup>1)</sup>				
	Total <sup>2)</sup>				
	Tenure of Business Place (Land)				
	Total	Owned	Rented	Others <sup>3)</sup> (Lease+Others)	Not <sup>4)</sup> Applicable
Bajura District	8,859	6,156	2,240	112	351
70101 HIMALI RURAL MUNICIPALITY	622	382	110	12	118
70102 GAUMUL RURAL MUNICIPALITY	605	544	41	8	12
70103 BUDHINANDA MUNICIPALITY	1,390	910	422	17	41
70104 SWAMIKARTIK KHAPAR RURAL MUNICIPALITY	473	436	23	13	1
70105 JAGANNATH RURAL MUNICIPALITY	546	433	88	1	24
70106 BADIMALIKA MUNICIPALITY	2,156	1,174	964	2	16
70107 KHAPTAD CHHEDEDAHA RURAL MUNICIPALITY	1,095	790	170	55	80
70108 BUDHIGANGA MUNICIPALITY	1,121	719	374	2	26
70109 TRIBENI MUNICIPALITY	851	768	48	2	33
Bajhang District	15,446	4,789	540	45	10,072
70201 SAIPAL RURAL MUNICIPALITY	170	54	5	0	111
70202 BUNGAL MUNICIPALITY	1,740	735	84	0	921
70203 SURMA RURAL MUNICIPALITY	713	189	9	0	515
70204 TALKOT RURAL MUNICIPALITY	1,094	373	19	8	694
70205 MASTA RURAL MUNICIPALITY	1,087	315	0	0	772
70206 JAYAPRITHBI MUNICIPALITY	3,583	737	170	3	2,673
70207 CHHABIS PATHIBHARA RURAL MUNICIPALITY	1,114	450	29	1	634
70208 DURGATHALI RURAL MUNICIPALITY	917	267	43	0	607
70209 KEDARSYUN RURAL MUNICIPALITY	1,745	541	63	7	1,134
70210 BITTHADCHIR RURAL MUNICIPALITY	1,439	367	38	0	1,034
70211 THALARA RURAL MUNICIPALITY	893	395	24	4	470
70212 KHAPTAD CHHANNA RURAL MUNICIPALITY	951	366	56	22	507
Darchula District	10,837	5,372	420	120	4,925
70301 BYAS RURAL MUNICIPALITY	551	456	5	23	67
70302 DUHUN RURAL MUNICIPALITY	490	344	37	1	108
70303 MAHAKALI MUNICIPALITY	3,749	1,676	201	29	1,843
70304 NAUGAD RURAL MUNICIPALITY	973	927	13	0	33
70305 APIHIMAL RURAL MUNICIPALITY	416	263	4	5	144
70306 MARMA RURAL MUNICIPALITY	732	303	22	0	407
70307 SHAILYASHIKHAR MUNICIPALITY	1,510	666	66	0	778
70308 MALIKARJUN RURAL MUNICIPALITY	1,192	527	62	61	542
70309 LEKAM RURAL MUNICIPALITY	1,224	210	10	1	1,003
Baitadi District	12,268	5,394	446	96	6,332
70401 DILASAINI RURAL MUNICIPALITY	915	530	21	0	364
70402 DOGADA KEDAR RURAL MUNICIPALITY	1,316	460	11	29	816
70403 PUCHAUNDI MUNICIPALITY	1,720	702	32	16	970
70404 SURNAYA RURAL MUNICIPALITY	1,103	409	10	0	684
70405 DASHARATHCHAND MUNICIPALITY	2,521	848	196	47	1,430
70406 PANCHESHWOR RURAL MUNICIPALITY	650	371	0	0	279
70407 SHIVANATH RURAL MUNICIPALITY	455	289	3	0	163
70408 MELAULI MUNICIPALITY	1,039	516	54	1	468
70409 PATAM MUNICIPALITY	1,843	803	113	3	924
70410 SIGAS RURAL MUNICIPALITY	706	466	6	0	234
Dadeldhura District	11,469	3,624	1,608	154	6,083
70501 NAWADURGA RURAL MUNICIPALITY	1,012	340	17	0	655
70502 AMARGADHI MUNICIPALITY	4,329	1,195	1,404	126	1,604
70503 AJAYAMERU RURAL MUNICIPALITY	839	340	17	0	482
70504 BHAGESHWOR RURAL MUNICIPALITY	719	304	13	0	402
70505 PARASHURAM MUNICIPALITY	2,475	801	67	3	1,604
70506 AALITAL RURAL MUNICIPALITY	1,079	322	17	7	733
70507 GANYAPDHURA RURAL MUNICIPALITY	1,016	322	73	18	603
Doti District	9,826	4,722	688	102	4,314
70601 PURBICHOUKI RURAL MUNICIPALITY	801	402	5	3	391
70602 SAYAL RURAL MUNICIPALITY	509	288	9	0	212
70603 AADARSHA RURAL MUNICIPALITY	751	551	29	5	166
70604 SHIKHAR MUNICIPALITY	1,079	543	45	15	476
70605 DIPAYAL SILGADHI MUNICIPALITY	3,479	1,096	339	20	2,024
70606 K.I. SINGH RURAL MUNICIPALITY	818	390	26	0	402
70607 BOGATAN FUDISAL RURAL MUNICIPALITY	704	499	47	11	147
70608 BADI KEDAR RURAL MUNICIPALITY	726	497	53	44	132
70609 JORAYAL RURAL MUNICIPALITY	959	456	135	4	364

1) NSIC stands for Nepal Standard Industrial Classification.

2) Establishments which belong to Section O, T, or U of NSIC are not surveyed.

3) Includes Lease/contract out.

4) Includes "Not reported", "Unknown" and so on.

Table 6-2 Number of Persons Engaged by Section of Industrial Classification, Tenure of Business Place (Land) and Local Level.

District and Local Level	Section of NSIC <sup>1)</sup>				
	Total <sup>2)</sup>				
	Tenure of Business Place (Land)				
	Total	Owned	Rented	Others <sup>3)</sup> (Lease+Others)	Not <sup>4)</sup> Applicable
Achham District	13,680	6,135	1,289	2,214	4,042
70701 PANCHDEBAL BINAYAK MUNICIPALITY	1,154	902	153	0	99
70702 RAMAROSHAN RURAL MUNICIPALITY	1,002	580	123	9	290
70703 MELLEKH RURAL MUNICIPALITY	647	381	13	0	253
70704 SANPHEBAGAR MUNICIPALITY	4,540	1,043	125	2,068	1,304
70705 CHAURPATI RURAL MUNICIPALITY	791	435	11	4	341
70706 MANGALSEN MUNICIPALITY	2,350	894	596	18	842
70707 BANNIGADHI JAYAGADH RURAL MUNICIPALITY	646	318	108	43	177
70708 KAMAL BAZAR MUNICIPALITY	930	599	80	24	227
70709 DHAKARI RURAL MUNICIPALITY	785	471	39	40	235
70710 TURMAKHAND RURAL MUNICIPALITY	835	512	41	8	274
Kailali West District	66,753	27,711	19,833	3,159	16,050
70801 MOHANYAL RURAL MUNICIPALITY	802	631	56	1	114
70802 CHURE RURAL MUNICIPALITY	1,204	966	185	2	51
70803 GODAWARI MUNICIPALITY	8,531	3,041	2,253	470	2,767
70804 GAURIGANGA MUNICIPALITY	2,578	1,109	605	121	743
70805 GHODAGHODI MUNICIPALITY	4,081	1,779	616	38	1,648
70806 BARDAGORIYA RURAL MUNICIPALITY	1,509	679	432	20	378
70807 LAMKI CHUHA MUNICIPALITY	6,476	3,095	1,916	52	1,413
70808 JANAKI RURAL MUNICIPALITY	2,516	1,441	448	7	620
70809 JOSHIPUR RURAL MUNICIPALITY	2,535	1,615	880	35	5
70810 TIKAPUR MUNICIPALITY	9,207	3,568	2,090	459	3,090
70811 BHAJANI MUNICIPALITY	1,863	623	187	42	1,011
70812 KAILARI RURAL MUNICIPALITY	2,542	1,774	642	20	106
70813 DHANGADHI SUB-METROPOLITAN CITY	22,909	7,390	9,523	1,892	4,104
Kanchanpur District	36,062	16,685	7,122	2,571	9,684
70901 KRISHNAPUR MUNICIPALITY	2,253	1,080	304	49	820
70902 SHUKLAPHANTA MUNICIPALITY	2,913	811	450	391	1,261
70903 BEDKOT MUNICIPALITY	3,211	1,414	98	440	1,259
70904 BHIMDATTA MUNICIPALITY	14,114	5,854	3,239	996	4,025
70905 MAHAKALI MUNICIPALITY	2,468	1,409	261	194	604
70906 LALJHADI RURAL MUNICIPALITY	1,135	624	330	55	126
70907 PUNARBAS MUNICIPALITY	5,071	2,814	1,917	315	25
70908 BELOURI MUNICIPALITY	3,964	2,092	243	69	1,560
70909 BELDANDI RURAL MUNICIPALITY	933	587	280	62	4

1) NSIC stands for Nepal Standard Industrial Classification.

2) Establishments which belong to Section O, T, or U of NSIC are not surveyed.

3) Includes Lease/contract out.

4) Includes "Not reported", "Unknown" and so on.

Table 6-2 Number of Persons Engaged by Section of Industrial Classification, Tenure of Business Place (Land) and Local Level.

District and Local Level	Section of NSIC <sup>1)</sup>				
	A				
	Agriculture, forestry and fishing <sup>2)</sup>				
	Tenure of Business Place (Land)				
	Total	Owned	Rented	Others <sup>3)</sup> (Lease+Others)	Not <sup>4)</sup> Applicable
Sudurpashchim Province					
Total	5,576	1,838	388	95	3,255
Sub-Metropolitan City	159	121	9	7	22
Municipality	2,901	1,316	343	46	1,196
Rural Municipality	2,516	401	36	42	2,037
701 Bajura					
Total	419	316	41	4	58
Municipality	323	274	30	2	17
Rural Municipality	96	42	11	2	41
702 Bajhang					
Total	767	31	11	0	725
Municipality	179	14	8	0	157
Rural Municipality	588	17	3	0	568
703 Darchula					
Total	689	356	29	0	304
Municipality	366	266	26	0	74
Rural Municipality	323	90	3	0	230
704 Baitadi					
Total	648	80	5	0	563
Municipality	304	74	4	0	226
Rural Municipality	344	6	1	0	337
705 Dadeldhura					
Total	1,130	99	3	20	1,008
Municipality	460	35	0	0	425
Rural Municipality	670	64	3	20	583

1) NSIC stands for Nepal Standard Industrial Classification.

2) Registered establishments only.

3) Includes Lease/contract out.

4) Includes "Not reported ", "Unknown" and so on.

Table 6-2 Number of Persons Engaged by Section of Industrial Classification, Tenure of Business Place (Land) and Local Level.

District and Local Level	Section of NSIC <sup>1)</sup>				
	A				
	Agriculture, forestry and fishing <sup>2)</sup>				
	Tenure of Business Place (Land)				
	Total	Owned	Rented	Others <sup>3)</sup> (Lease+Others)	Not <sup>4)</sup> Applicable
<b>706 Doti</b>					
Total	253	58	37	3	155
Municipality	104	13	35	0	56
Rural Municipality	149	45	2	3	99
<b>707 Achham</b>					
Total	217	15	14	5	183
Municipality	77	9	12	0	56
Rural Municipality	140	6	2	5	127
<b>708 Kailali</b>					
Total	1,008	579	241	41	147
Sub-Metropolitan City	159	121	9	7	22
Municipality	653	337	221	22	73
Rural Municipality	196	121	11	12	52
<b>709 Kanchanpur</b>					
Total	445	304	7	22	112
Municipality	435	294	7	22	112
Rural Municipality	10	10	0	0	0

1) NSIC stands for Nepal Standard Industrial Classification.

2) Registered establishments only.

3) Includes Lease/contract out.

4) Includes "Not reported ", "Unknown" and so on.

Table 6-2 Number of Persons Engaged by Section of Industrial Classification, Tenure of Business Place (Land) and Local Level.

District and Local Level	Section of NSIC <sup>1)</sup>				
	A				
	Agriculture, forestry and fishing <sup>2)</sup>				
	Tenure of Business Place (Land)				
	Total	Owned	Rented	Others <sup>3)</sup> (Lease+Others)	Not <sup>4)</sup> Applicable
Bajura District	419	316	41	4	58
70101 HIMALI RURAL MUNICIPALITY	19	9	3	0	7
70102 GAUMUL RURAL MUNICIPALITY	24	7	6	1	10
70103 BUDHINANDA MUNICIPALITY	3	0	3	0	0
70104 SWAMIKARTIK KHAPAR RURAL MUNICIPALITY	0	0	0	0	0
70105 JAGANNATH RURAL MUNICIPALITY	13	13	0	0	0
70106 BADIMALIKA MUNICIPALITY	230	210	14	1	5
70107 KHAPTAD CHHEDEDAHA RURAL MUNICIPALITY	40	13	2	1	24
70108 BUDHIGANGA MUNICIPALITY	74	54	12	1	7
70109 TRIBENI MUNICIPALITY	16	10	1	0	5
Bajhang District	767	31	11	0	725
70201 SAIPAL RURAL MUNICIPALITY	12	0	0	0	12
70202 BUNGAL MUNICIPALITY	37	1	5	0	31
70203 SURMA RURAL MUNICIPALITY	37	0	0	0	37
70204 TALKOT RURAL MUNICIPALITY	139	3	0	0	136
70205 MASTA RURAL MUNICIPALITY	136	2	0	0	134
70206 JAYAPRITHBI MUNICIPALITY	142	13	3	0	126
70207 CHHABIS PATHIBHARA RURAL MUNICIPALITY	29	4	0	0	25
70208 DURGATHALI RURAL MUNICIPALITY	9	0	0	0	9
70209 KEDARSYUN RURAL MUNICIPALITY	85	5	3	0	77
70210 BITTHADCHIR RURAL MUNICIPALITY	82	0	0	0	82
70211 THALARA RURAL MUNICIPALITY	46	0	0	0	46
70212 KHAPTAD CHHANNA RURAL MUNICIPALITY	13	3	0	0	10
Darchula District	689	356	29	0	304
70301 BYAS RURAL MUNICIPALITY	1	1	0	0	0
70302 DUHUN RURAL MUNICIPALITY	4	3	0	0	1
70303 MAHAKALI MUNICIPALITY	364	266	26	0	72
70304 NAUGAD RURAL MUNICIPALITY	3	3	0	0	0
70305 APIHIMAL RURAL MUNICIPALITY	14	7	0	0	7
70306 MARMA RURAL MUNICIPALITY	6	0	1	0	5
70307 SHAILYASHIKHAR MUNICIPALITY	2	0	0	0	2
70308 MALIKARJUN RURAL MUNICIPALITY	178	71	0	0	107
70309 LEKAM RURAL MUNICIPALITY	117	5	2	0	110
Baitadi District	648	80	5	0	563
70401 DILASAINI RURAL MUNICIPALITY	18	0	0	0	18
70402 DOGADA KEDAR RURAL MUNICIPALITY	160	6	0	0	154
70403 PUCHAUNDI MUNICIPALITY	63	4	0	0	59
70404 SURNAYA RURAL MUNICIPALITY	58	0	0	0	58
70405 DASHARATHCHAND MUNICIPALITY	65	13	1	0	51
70406 PANCHESHWOR RURAL MUNICIPALITY	33	0	0	0	33
70407 SHIVANATH RURAL MUNICIPALITY	24	0	0	0	24
70408 MELAULI MUNICIPALITY	43	1	0	0	42
70409 PATAM MUNICIPALITY	133	56	3	0	74
70410 SIGAS RURAL MUNICIPALITY	51	0	1	0	50
Dadeldhura District	1,130	99	3	20	1,008
70501 NAWADURGA RURAL MUNICIPALITY	220	6	0	0	214
70502 AMARGADHI MUNICIPALITY	239	5	0	0	234
70503 AJAYAMERU RURAL MUNICIPALITY	97	9	0	0	88
70504 BHAGESHWOR RURAL MUNICIPALITY	11	0	0	0	11
70505 PARASHURAM MUNICIPALITY	221	30	0	0	191
70506 AALITAL RURAL MUNICIPALITY	195	0	0	2	193
70507 GANYAPDHURA RURAL MUNICIPALITY	147	49	3	18	77
Doti District	253	58	37	3	155
70601 PURBICHOUKI RURAL MUNICIPALITY	9	6	0	1	2
70602 SAYAL RURAL MUNICIPALITY	20	0	0	0	20
70603 AADARSHA RURAL MUNICIPALITY	22	1	0	0	21
70604 SHIKHAR MUNICIPALITY	38	3	4	0	31
70605 DIPAYAL SILGADHI MUNICIPALITY	66	10	31	0	25
70606 K.I. SINGH RURAL MUNICIPALITY	27	0	0	0	27
70607 BOGATAN FUDISAL RURAL MUNICIPALITY	19	9	0	0	10
70608 BADI KEDAR RURAL MUNICIPALITY	4	2	0	2	0
70609 JORAYAL RURAL MUNICIPALITY	48	27	2	0	19

1) NSIC stands for Nepal Standard Industrial Classification.

2) Registered establishments only.

3) Includes Lease/contract out.

4) Includes "Not reported", "Unknown" and so on.

Table 6-2 Number of Persons Engaged by Section of Industrial Classification, Tenure of Business Place (Land) and Local Level.

District and Local Level	Section of NSIC <sup>1)</sup>				
	A				
	Agriculture, forestry and fishing <sup>2)</sup>				
	Tenure of Business Place (Land)				
	Total	Owned	Rented	Others <sup>3)</sup> (Lease+Others)	Not <sup>4)</sup> Applicable
Achham District	217	15	14	5	183
70701 PANCHDEBAL BINAYAK MUNICIPALITY	21	0	10	0	11
70702 RAMAROSHAN RURAL MUNICIPALITY	21	0	2	0	19
70703 MELLEKH RURAL MUNICIPALITY	8	0	0	0	8
70704 SANPHEBAGAR MUNICIPALITY	16	3	0	0	13
70705 CHAURPATI RURAL MUNICIPALITY	21	4	0	0	17
70706 MANGALSEN MUNICIPALITY	34	6	2	0	26
70707 BANNIGADHI JAYAGADH RURAL MUNICIPALITY	8	0	0	1	7
70708 KAMAL BAZAR MUNICIPALITY	6	0	0	0	6
70709 DHAKARI RURAL MUNICIPALITY	45	0	0	2	43
70710 TURMAKHAND RURAL MUNICIPALITY	37	2	0	2	33
Kailali West District	1,008	579	241	41	147
70801 MOHANYAL RURAL MUNICIPALITY	19	10	0	0	9
70802 CHURE RURAL MUNICIPALITY	43	27	6	0	10
70803 GODAWARI MUNICIPALITY	319	97	169	8	45
70804 GAURIGANGA MUNICIPALITY	14	7	0	6	1
70805 GHODAGHODI MUNICIPALITY	55	40	5	0	10
70806 BARDAGORIYA RURAL MUNICIPALITY	7	7	0	0	0
70807 LAMKI CHUHA MUNICIPALITY	57	29	28	0	0
70808 JANAKI RURAL MUNICIPALITY	36	17	2	6	11
70809 JOSHIPUR RURAL MUNICIPALITY	28	28	0	0	0
70810 TIKAPUR MUNICIPALITY	194	155	19	8	12
70811 BHAJANI MUNICIPALITY	14	9	0	0	5
70812 KAILARI RURAL MUNICIPALITY	63	32	3	6	22
70813 DHANGADHI SUB-METROPOLITAN CITY	159	121	9	7	22
Kanchanpur District	445	304	7	22	112
70901 KRISHNAPUR MUNICIPALITY	27	27	0	0	0
70902 SHUKLAPHANTA MUNICIPALITY	73	52	1	10	10
70903 BEDKOT MUNICIPALITY	82	65	0	0	17
70904 BHIMDATTA MUNICIPALITY	140	84	6	12	38
70905 MAHAKALI MUNICIPALITY	95	50	0	0	45
70906 LALJHADI RURAL MUNICIPALITY	10	10	0	0	0
70907 PUNARBAS MUNICIPALITY	5	5	0	0	0
70908 BELOURI MUNICIPALITY	13	11	0	0	2
70909 BELDANDI RURAL MUNICIPALITY	0	0	0	0	0

1) NSIC stands for Nepal Standard Industrial Classification.

2) Registered establishments only.

3) Includes Lease/contract out.

4) Includes "Not reported ", "Unknown" and so on.



Table 6-2 Number of Persons Engaged by Section of Industrial Classification, Tenure of Business Place (Land) and Local Level.

District and Local Level	Section of NSIC <sup>1)</sup>				
	C				
	Manufacturing				
	Tenure of Business Place (Land)				
	Total	Owned	Rented	Others <sup>2)</sup> (Lease+Others)	Not <sup>2)</sup> Applicable
Sudurpashchim Province					
Total	26,684	11,318	4,988	2,092	8,286
Sub-Metropolitan City	3,585	1,046	1,250	705	584
Municipality	16,947	7,578	3,175	1,294	4,900
Rural Municipality	6,152	2,694	563	93	2,802
701 Bajura					
Total	1,111	803	179	54	75
Municipality	607	420	155	4	28
Rural Municipality	504	383	24	50	47
702 Bajhang					
Total	1,883	152	34	3	1,694
Municipality	559	60	9	2	488
Rural Municipality	1,324	92	25	1	1,206
703 Darchula					
Total	1,135	419	51	17	648
Municipality	539	187	40	5	307
Rural Municipality	596	232	11	12	341
704 Baitadi					
Total	707	71	44	0	592
Municipality	497	41	43	0	413
Rural Municipality	210	30	1	0	179
705 Dadeldhura					
Total	1,339	101	183	2	1,053
Municipality	732	82	180	2	468
Rural Municipality	607	19	3	0	585

1) NSIC stands for Nepal Standard Industrial Classification.

2) Includes Lease/contract out.

3) Includes "Not reported ", "Unknown" and so on.

Table 6-2 Number of Persons Engaged by Section of Industrial Classification, Tenure of Business Place (Land) and Local Level.

District and Local Level	Section of NSIC <sup>1)</sup>				
	C				
	Manufacturing				
	Tenure of Business Place (Land)				
	Total	Owned	Rented	Others <sup>2)</sup> (Lease+Others)	Not <sup>2)</sup> Applicable
<b>706 Doti</b>					
Total	572	106	34	10	422
Municipality	321	56	19	3	243
Rural Municipality	251	50	15	7	179
<b>707 Achham</b>					
Total	611	129	77	17	388
Municipality	415	69	57	15	274
Rural Municipality	196	60	20	2	114
<b>708 Kailali</b>					
Total	11,166	5,241	2,794	973	2,158
Sub-Metropolitan City	3,585	1,046	1,250	705	584
Municipality	5,457	2,515	1,233	257	1,452
Rural Municipality	2,124	1,680	311	11	122
<b>709 Kanchanpur</b>					
Total	8,160	4,296	1,592	1,016	1,256
Municipality	7,820	4,148	1,439	1,006	1,227
Rural Municipality	340	148	153	10	29

1) NSIC stands for Nepal Standard Industrial Classification.

2) Includes Lease/contract out.

3) Includes "Not reported ", "Unknown" and so on.

Table 6-2 Number of Persons Engaged by Section of Industrial Classification, Tenure of Business Place (Land) and Local Level.

District and Local Level	Section of NSIC <sup>1)</sup>				
	C				
	Manufacturing				
	Tenure of Business Place (Land)				
	Total	Owned	Rented	Others <sup>2)</sup> (Lease+Others)	Not <sup>2)</sup> Applicable
Bajura District	1,111	803	179	54	75
70101 HIMALI RURAL MUNICIPALITY	46	39	6	1	0
70102 GAUMUL RURAL MUNICIPALITY	113	111	0	1	1
70103 BUDHINANDA MUNICIPALITY	241	207	28	2	4
70104 SWAMIKARTIK KHAPAR RURAL MUNICIPALITY	37	33	0	3	1
70105 JAGANNATH RURAL MUNICIPALITY	99	90	8	1	0
70106 BADIMALIKA MUNICIPALITY	190	116	66	0	8
70107 KHAPTAD CHHEDEDAHA RURAL MUNICIPALITY	209	110	10	44	45
70108 BUDHIGANGA MUNICIPALITY	78	19	58	0	1
70109 TRIBENI MUNICIPALITY	98	78	3	2	15
Bajhang District	1,883	152	34	3	1,694
70201 SAIPAL RURAL MUNICIPALITY	2	0	0	0	2
70202 BUNGAL MUNICIPALITY	162	14	6	0	142
70203 SURMA RURAL MUNICIPALITY	64	0	0	0	64
70204 TALKOT RURAL MUNICIPALITY	163	36	4	0	123
70205 MASTA RURAL MUNICIPALITY	116	10	0	0	106
70206 JAYAPRITHBI MUNICIPALITY	397	46	3	2	346
70207 CHHABIS PATHIBHARA RURAL MUNICIPALITY	144	8	1	0	135
70208 DURGATHALI RURAL MUNICIPALITY	180	4	3	0	173
70209 KEDARSYUN RURAL MUNICIPALITY	210	21	7	0	182
70210 BITTHADCHIR RURAL MUNICIPALITY	199	3	5	0	191
70211 THALARA RURAL MUNICIPALITY	115	1	0	0	114
70212 KHAPTAD CHHANNA RURAL MUNICIPALITY	131	9	5	1	116
Darchula District	1,135	419	51	17	648
70301 BYAS RURAL MUNICIPALITY	86	72	0	6	8
70302 DUHUN RURAL MUNICIPALITY	21	15	0	0	6
70303 MAHAKALI MUNICIPALITY	352	119	29	5	199
70304 NAUGAD RURAL MUNICIPALITY	71	65	2	0	4
70305 APIHIMAL RURAL MUNICIPALITY	29	16	0	0	13
70306 MARMA RURAL MUNICIPALITY	62	6	0	0	56
70307 SHAILYASHIKHAR MUNICIPALITY	187	68	11	0	108
70308 MALIKARJUN RURAL MUNICIPALITY	223	45	9	5	164
70309 LEKAM RURAL MUNICIPALITY	104	13	0	1	90
Baitadi District	707	71	44	0	592
70401 DILASAINI RURAL MUNICIPALITY	58	18	0	0	40
70402 DOGADA KEDAR RURAL MUNICIPALITY	66	0	0	0	66
70403 PUCHAUNDI MUNICIPALITY	75	3	5	0	67
70404 SURNAYA RURAL MUNICIPALITY	18	8	1	0	9
70405 DASHARATHCHAND MUNICIPALITY	216	15	25	0	176
70406 PANCHESHWOR RURAL MUNICIPALITY	40	1	0	0	39
70407 SHIVANATH RURAL MUNICIPALITY	12	3	0	0	9
70408 MELAULI MUNICIPALITY	54	4	0	0	50
70409 PATAM MUNICIPALITY	152	19	13	0	120
70410 SIGAS RURAL MUNICIPALITY	16	0	0	0	16
Dadeldhura District	1,339	101	183	2	1,053
70501 NAWADURGA RURAL MUNICIPALITY	67	0	1	0	66
70502 AMARGADHI MUNICIPALITY	409	43	175	2	189
70503 AJAYAMERU RURAL MUNICIPALITY	104	0	0	0	104
70504 BHAGESHWOR RURAL MUNICIPALITY	207	5	1	0	201
70505 PARASHURAM MUNICIPALITY	323	39	5	0	279
70506 AALITAL RURAL MUNICIPALITY	170	12	1	0	157
70507 GANYAPDHURA RURAL MUNICIPALITY	59	2	0	0	57
Doti District	572	106	34	10	422
70601 PURBICHOUKI RURAL MUNICIPALITY	39	2	1	0	36
70602 SAYAL RURAL MUNICIPALITY	17	7	0	0	10
70603 AADARSHA RURAL MUNICIPALITY	27	11	2	0	14
70604 SHIKHAR MUNICIPALITY	80	20	8	3	49
70605 DIPAYAL SILGADHI MUNICIPALITY	241	36	11	0	194
70606 K.I. SINGH RURAL MUNICIPALITY	49	5	0	0	44
70607 BOGATAN FUDISAL RURAL MUNICIPALITY	20	6	2	4	8
70608 BADI KEDAR RURAL MUNICIPALITY	37	7	1	3	26
70609 JORAYAL RURAL MUNICIPALITY	62	12	9	0	41

1) NSIC stands for Nepal Standard Industrial Classification.

2) Includes Lease/contract out.

3) Includes "Not reported ", "Unknown" and so on.

Table 6-2 Number of Persons Engaged by Section of Industrial Classification, Tenure of Business Place (Land) and Local Level.

District and Local Level	Section of NSIC <sup>1)</sup>				
	C				
	Manufacturing				
	Tenure of Business Place (Land)				
	Total	Owned	Rented	Others <sup>2)</sup> (Lease+Others)	Not <sup>2)</sup> Applicable
Achham District	611	129	77	17	388
70701 PANCHDEBAL BINAYAK MUNICIPALITY	63	36	20	0	7
70702 RAMAROSHAN RURAL MUNICIPALITY	53	22	11	0	20
70703 MELLEKH RURAL MUNICIPALITY	26	1	0	0	25
70704 SANPHEBAGAR MUNICIPALITY	173	8	9	1	155
70705 CHAURPATI RURAL MUNICIPALITY	46	6	1	0	39
70706 MANGALSEN MUNICIPALITY	155	18	28	14	95
70707 BANNIGADHI JAYAGADH RURAL MUNICIPALITY	26	5	8	1	12
70708 KAMAL BAZAR MUNICIPALITY	24	7	0	0	17
70709 DHAKARI RURAL MUNICIPALITY	25	14	0	1	10
70710 TURMAKHAND RURAL MUNICIPALITY	20	12	0	0	8
Kailali West District	11,166	5,241	2,794	973	2,158
70801 MOHANYAL RURAL MUNICIPALITY	41	32	0	0	9
70802 CHURE RURAL MUNICIPALITY	76	43	31	0	2
70803 GODAWARI MUNICIPALITY	1,729	716	399	213	401
70804 GAURIGANGA MUNICIPALITY	330	110	92	6	122
70805 GHODAGHODI MUNICIPALITY	331	87	36	0	208
70806 BARDAGORIYA RURAL MUNICIPALITY	146	60	51	0	35
70807 LAMKI CHUHA MUNICIPALITY	1,458	1,014	296	0	148
70808 JANAKI RURAL MUNICIPALITY	622	490	58	0	74
70809 JOSHIPUR RURAL MUNICIPALITY	616	496	113	7	0
70810 TIKAPUR MUNICIPALITY	1,418	559	395	38	426
70811 BHAJANI MUNICIPALITY	191	29	15	0	147
70812 KAILARI RURAL MUNICIPALITY	623	559	58	4	2
70813 DHANGADHI SUB-METROPOLITAN CITY	3,585	1,046	1,250	705	584
Kanchanpur District	8,160	4,296	1,592	1,016	1,256
70901 KRISHNAPUR MUNICIPALITY	417	239	51	13	114
70902 SHUKLAPHANTA MUNICIPALITY	628	60	212	163	193
70903 BEDKOT MUNICIPALITY	875	396	3	318	158
70904 BHIMDATTA MUNICIPALITY	1,959	821	402	264	472
70905 MAHAKALI MUNICIPALITY	303	156	65	22	60
70906 LALJHADI RURAL MUNICIPALITY	233	94	102	9	28
70907 PUNARBAS MUNICIPALITY	1,979	1,063	690	226	0
70908 BELOURI MUNICIPALITY	1,659	1,413	16	0	230
70909 BELDANDI RURAL MUNICIPALITY	107	54	51	1	1

1) NSIC stands for Nepal Standard Industrial Classification.

2) Includes Lease/contract out.

3) Includes "Not reported ", "Unknown" and so on.

Table 6-2 Number of Persons Engaged by Section of Industrial Classification, Tenure of Business Place (Land) and Local Level.

District and Local Level	Section of NSIC <sup>1)</sup>				
	B+D+E+F				
	Mining, Electricity, Gas, Water supply & Construction				
	Tenure of Business Place (Land)				
	Total	Owned	Rented	Others <sup>2)</sup> (Lease+Others)	Not <sup>2)</sup> Applicable
<b>Sudurpashchim Province</b>					
Total	2,852	1,498	380	6	968
Sub-Metropolitan City	389	273	111	0	5
Municipality	1,935	985	244	2	704
Rural Municipality	528	240	25	4	259
<b>701 Bajura</b>					
Total	65	61	4	0	0
Municipality	9	5	4	0	0
Rural Municipality	56	56	0	0	0
<b>702 Bajhang</b>					
Total	271	108	8	0	155
Municipality	78	23	0	0	55
Rural Municipality	193	85	8	0	100
<b>703 Darchula</b>					
Total	263	195	1	4	63
Municipality	182	174	0	0	8
Rural Municipality	81	21	1	4	55
<b>704 Baitadi</b>					
Total	99	73	5	0	21
Municipality	93	68	5	0	20
Rural Municipality	6	5	0	0	1
<b>705 Dadeldhura</b>					
Total	218	93	8	0	117
Municipality	191	87	8	0	96
Rural Municipality	27	6	0	0	21

1) NSIC stands for Nepal Standard Industrial Classification.

2) Includes Lease/contract out.

3) Includes "Not reported ", "Unknown" and so on.

Table 6-2 Number of Persons Engaged by Section of Industrial Classification, Tenure of Business Place (Land) and Local Level.

District and Local Level	Section of NSIC <sup>1)</sup>				
	B+D+E+F				
	Mining, Electricity, Gas, Water supply & Construction				
	Tenure of Business Place (Land)				
	Total	Owned	Rented	Others <sup>2)</sup> (Lease+Others)	Not <sup>2)</sup> Applicable
<b>706 Doti</b>					
Total	399	103	7	0	289
Municipality	327	82	0	0	245
Rural Municipality	72	21	7	0	44
<b>707 Achham</b>					
Total	97	21	18	0	58
Municipality	70	21	16	0	33
Rural Municipality	27	0	2	0	25
<b>708 Kailali</b>					
Total	838	452	285	2	99
Sub-Metropolitan City	389	273	111	0	5
Municipality	389	135	171	2	81
Rural Municipality	60	44	3	0	13
<b>709 Kanchanpur</b>					
Total	602	392	44	0	166
Municipality	596	390	40	0	166
Rural Municipality	6	2	4	0	0

1) NSIC stands for Nepal Standard Industrial Classification.

2) Includes Lease/contract out.

3) Includes "Not reported ", "Unknown" and so on.

Table 6-2 Number of Persons Engaged by Section of Industrial Classification, Tenure of Business Place (Land) and Local Level.

District and Local Level	Section of NSIC <sup>1)</sup>				
	B+D+E+F				
	Mining, Electricity, Gas, Water supply & Construction				
	Tenure of Business Place (Land)				
	Total	Owned	Rented	Others <sup>2)</sup> (Lease+Others)	Not <sup>2)</sup> Applicable
Bajura District	65	61	4	0	0
70101 HIMALI RURAL MUNICIPALITY	1	1	0	0	0
70102 GAUMUL RURAL MUNICIPALITY	19	19	0	0	0
70103 BUDHINANDA MUNICIPALITY	0	0	0	0	0
70104 SWAMIKARTIK KHAPAR RURAL MUNICIPALITY	0	0	0	0	0
70105 JAGANNATH RURAL MUNICIPALITY	3	3	0	0	0
70106 BADIMALIKA MUNICIPALITY	6	2	4	0	0
70107 KHAPTAD CHHEDEDAHA RURAL MUNICIPALITY	33	33	0	0	0
70108 BUDHIGANGA MUNICIPALITY	3	3	0	0	0
70109 TRIBENI MUNICIPALITY	0	0	0	0	0
Bajhang District	271	108	8	0	155
70201 SAIPAL RURAL MUNICIPALITY	0	0	0	0	0
70202 BUNGAL MUNICIPALITY	28	23	0	0	5
70203 SURMA RURAL MUNICIPALITY	31	28	0	0	3
70204 TALKOT RURAL MUNICIPALITY	17	17	0	0	0
70205 MASTA RURAL MUNICIPALITY	19	0	0	0	19
70206 JAYAPRITHBI MUNICIPALITY	50	0	0	0	50
70207 CHHABIS PATHIBHARA RURAL MUNICIPALITY	31	7	4	0	20
70208 DURGATHALI RURAL MUNICIPALITY	37	0	4	0	33
70209 KEDARSYUN RURAL MUNICIPALITY	8	3	0	0	5
70210 BITTHADCHIR RURAL MUNICIPALITY	11	11	0	0	0
70211 THALARA RURAL MUNICIPALITY	12	0	0	0	12
70212 KHAPTAD CHHANNA RURAL MUNICIPALITY	27	19	0	0	8
Darchula District	263	195	1	4	63
70301 BYAS RURAL MUNICIPALITY	8	8	0	0	0
70302 DUHUN RURAL MUNICIPALITY	6	1	0	1	4
70303 MAHAKALI MUNICIPALITY	65	57	0	0	8
70304 NAUGAD RURAL MUNICIPALITY	3	3	0	0	0
70305 APIHIMAL RURAL MUNICIPALITY	7	2	1	0	4
70306 MARMA RURAL MUNICIPALITY	9	4	0	0	5
70307 SHAILYASHIKHAR MUNICIPALITY	117	117	0	0	0
70308 MALIKARJUN RURAL MUNICIPALITY	15	3	0	3	9
70309 LEKAM RURAL MUNICIPALITY	33	0	0	0	33
Baitadi District	99	73	5	0	21
70401 DILASAINI RURAL MUNICIPALITY	0	0	0	0	0
70402 DOGADA KEDAR RURAL MUNICIPALITY	1	0	0	0	1
70403 PUCHAUNDI MUNICIPALITY	11	1	4	0	6
70404 SURNAYA RURAL MUNICIPALITY	5	5	0	0	0
70405 DASHARATHCHAND MUNICIPALITY	78	67	1	0	10
70406 PANCHESHWOR RURAL MUNICIPALITY	0	0	0	0	0
70407 SHIVANATH RURAL MUNICIPALITY	0	0	0	0	0
70408 MELAULI MUNICIPALITY	1	0	0	0	1
70409 PATAM MUNICIPALITY	3	0	0	0	3
70410 SIGAS RURAL MUNICIPALITY	0	0	0	0	0
Dadeldhura District	218	93	8	0	117
70501 NAWADURGA RURAL MUNICIPALITY	5	0	0	0	5
70502 AMARGADHI MUNICIPALITY	97	80	8	0	9
70503 AJAYAMERU RURAL MUNICIPALITY	0	0	0	0	0
70504 BHAGESHWOR RURAL MUNICIPALITY	5	3	0	0	2
70505 PARASHURAM MUNICIPALITY	94	7	0	0	87
70506 AALITAL RURAL MUNICIPALITY	14	0	0	0	14
70507 GANYAPDHURA RURAL MUNICIPALITY	3	3	0	0	0
Doti District	399	103	7	0	289
70601 PURBICHOUKI RURAL MUNICIPALITY	17	0	0	0	17
70602 SAYAL RURAL MUNICIPALITY	5	0	0	0	5
70603 AADARSHA RURAL MUNICIPALITY	13	0	0	0	13
70604 SHIKHAR MUNICIPALITY	6	0	0	0	6
70605 DIPAYAL SILGADHI MUNICIPALITY	321	82	0	0	239
70606 K.I. SINGH RURAL MUNICIPALITY	4	0	0	0	4
70607 BOGATAN FUDISAL RURAL MUNICIPALITY	12	2	7	0	3
70608 BADI KEDAR RURAL MUNICIPALITY	1	0	0	0	1
70609 JORAYAL RURAL MUNICIPALITY	20	19	0	0	1

1) NSIC stands for Nepal Standard Industrial Classification.

2) Includes Lease/contract out.

3) Includes "Not reported", "Unknown" and so on.

Table 6-2 Number of Persons Engaged by Section of Industrial Classification, Tenure of Business Place (Land) and Local Level.

District and Local Level	Section of NSIC <sup>1)</sup>				
	B+D+E+F				
	Mining, Electricity, Gas, Water supply & Construction				
	Tenure of Business Place (Land)				
	Total	Owned	Rented	Others <sup>2)</sup> (Lease+Others)	Not <sup>2)</sup> Applicable
Achham District	97	21	18	0	58
70701 PANCHDEBAL BINAYAK MUNICIPALITY	14	8	0	0	6
70702 RAMAROSHAN RURAL MUNICIPALITY	17	0	2	0	15
70703 MELLEKH RURAL MUNICIPALITY	8	0	0	0	8
70704 SANPHEBAGAR MUNICIPALITY	31	10	0	0	21
70705 CHAURPATI RURAL MUNICIPALITY	2	0	0	0	2
70706 MANGALSEN MUNICIPALITY	13	0	7	0	6
70707 BANNIGADHI JAYAGADH RURAL MUNICIPALITY	0	0	0	0	0
70708 KAMAL BAZAR MUNICIPALITY	12	3	9	0	0
70709 DHAKARI RURAL MUNICIPALITY	0	0	0	0	0
70710 TURMAKHAND RURAL MUNICIPALITY	0	0	0	0	0
Kailali West District	838	452	285	2	99
70801 MOHANYAL RURAL MUNICIPALITY	0	0	0	0	0
70802 CHURE RURAL MUNICIPALITY	1	0	0	0	1
70803 GODAWARI MUNICIPALITY	71	18	42	0	11
70804 GAURIGANGA MUNICIPALITY	15	2	2	0	11
70805 GHODAGHODI MUNICIPALITY	51	12	0	0	39
70806 BARDAGORIYA RURAL MUNICIPALITY	2	0	1	0	1
70807 LAMKI CHUHA MUNICIPALITY	135	3	112	2	18
70808 JANAKI RURAL MUNICIPALITY	43	30	2	0	11
70809 JOSHIPUR RURAL MUNICIPALITY	14	14	0	0	0
70810 TIKAPUR MUNICIPALITY	112	100	10	0	2
70811 BHAJANI MUNICIPALITY	5	0	5	0	0
70812 KAILARI RURAL MUNICIPALITY	0	0	0	0	0
70813 DHANGADHI SUB-METROPOLITIAN CITY	389	273	111	0	5
Kanchanpur District	602	392	44	0	166
70901 KRISHNAPUR MUNICIPALITY	0	0	0	0	0
70902 SHUKLAPHANTA MUNICIPALITY	9	2	4	0	3
70903 BEDKOT MUNICIPALITY	56	30	11	0	15
70904 BHIMDATTA MUNICIPALITY	491	343	25	0	123
70905 MAHAKALI MUNICIPALITY	25	13	0	0	12
70906 LALJHADI RURAL MUNICIPALITY	6	2	4	0	0
70907 PUNARBAS MUNICIPALITY	0	0	0	0	0
70908 BELOURI MUNICIPALITY	15	2	0	0	13
70909 BELDANDI RURAL MUNICIPALITY	0	0	0	0	0

1) NSIC stands for Nepal Standard Industrial Classification.

2) Includes Lease/contract out.

3) Includes "Not reported ", "Unknown" and so on.



Table 6-2 Number of Persons Engaged by Section of Industrial Classification, Tenure of Business Place (Land) and Local Level.

District and Local Level	Section of NSIC <sup>1)</sup>				
	G				
	Wholesale and Retail Trade				
	Tenure of Business Place (Land)				
	Total	Owned	Rented	Others <sup>2)</sup> (Lease+Others)	Not <sup>2)</sup> Applicable
Sudurpashchim Province					
Total	60,262	18,757	12,198	889	28,418
Sub-Metropolitan City	8,507	2,662	3,491	213	2,141
Municipality	35,555	10,476	6,706	502	17,871
Rural Municipality	16,200	5,619	2,001	174	8,406
701 Bajura					
Total	3,174	2,004	1,087	11	72
Municipality	1,956	1,073	835	1	47
Rural Municipality	1,218	931	252	10	25
702 Bajhang					
Total	4,757	115	77	1	4,564
Municipality	1,636	17	38	0	1,581
Rural Municipality	3,121	98	39	1	2,983
703 Darchula					
Total	2,784	1,358	120	18	1,288
Municipality	1,281	385	54	0	842
Rural Municipality	1,503	973	66	18	446
704 Baitadi					
Total	3,310	222	78	5	3,005
Municipality	2,119	171	74	3	1,871
Rural Municipality	1,191	51	4	2	1,134
705 Dadeldhura					
Total	3,192	346	461	3	2,382
Municipality	2,077	320	457	3	1,297
Rural Municipality	1,115	26	4	0	1,085

1) NSIC stands for Nepal Standard Industrial Classification.

2) Includes Lease/contract out.

3) Includes "Not reported ", "Unknown" and so on.

Table 6-2 Number of Persons Engaged by Section of Industrial Classification, Tenure of Business Place (Land) and Local Level.

District and Local Level	Section of NSIC <sup>1)</sup>				
	G				
	Wholesale and Retail Trade				
	Tenure of Business Place (Land)				
	Total	Owned	Rented	Others <sup>2)</sup> (Lease+Others)	Not <sup>2)</sup> Applicable
<b>706 Doti</b>					
Total	2,965	661	238	41	2,025
Municipality	1,419	208	147	9	1,055
Rural Municipality	1,546	453	91	32	970
<b>707 Achham</b>					
Total	3,599	1,026	393	76	2,104
Municipality	1,984	614	241	21	1,108
Rural Municipality	1,615	412	152	55	996
<b>708 Kailali</b>					
Total	24,988	9,056	7,321	526	8,085
Sub-Metropolitan City	8,507	2,662	3,491	213	2,141
Municipality	12,393	4,193	2,664	278	5,258
Rural Municipality	4,088	2,201	1,166	35	686
<b>709 Kanchanpur</b>					
Total	11,493	3,969	2,423	208	4,893
Municipality	10,690	3,495	2,196	187	4,812
Rural Municipality	803	474	227	21	81

1) NSIC stands for Nepal Standard Industrial Classification.

2) Includes Lease/contract out.

3) Includes "Not reported ", "Unknown" and so on.

Table 6-2 Number of Persons Engaged by Section of Industrial Classification, Tenure of Business Place (Land) and Local Level.

District and Local Level	Section of NSIC <sup>1)</sup>				
	G				
	Wholesale and Retail Trade				
	Tenure of Business Place (Land)				
	Total	Owned	Rented	Others <sup>2)</sup> (Lease+Others)	Not <sup>2)</sup> Applicable
Bajura District	3,174	2,004	1,087	11	72
70101 HIMALI RURAL MUNICIPALITY	151	90	41	2	18
70102 GAUMUL RURAL MUNICIPALITY	215	186	29	0	0
70103 BUDHINANDA MUNICIPALITY	600	345	232	0	23
70104 SWAMIKARTIK KHAPAR RURAL MUNICIPALITY	199	191	8	0	0
70105 JAGANNATH RURAL MUNICIPALITY	265	207	58	0	0
70106 BADIMALIKA MUNICIPALITY	627	232	392	1	2
70107 KHAPTAD CHHEDEDAHA RURAL MUNICIPALITY	388	257	116	8	7
70108 BUDHIGANGA MUNICIPALITY	448	238	195	0	15
70109 TRIBENI MUNICIPALITY	281	258	16	0	7
Bajhang District	4,757	115	77	1	4,564
70201 SAIPAL RURAL MUNICIPALITY	68	0	0	0	68
70202 BUNGAL MUNICIPALITY	564	4	16	0	544
70203 SURMA RURAL MUNICIPALITY	361	0	0	0	361
70204 TALKOT RURAL MUNICIPALITY	315	42	3	0	270
70205 MASTA RURAL MUNICIPALITY	367	0	0	0	367
70206 JAYAPRITHBI MUNICIPALITY	1,072	13	22	0	1,037
70207 CHHABIS PATHIBHARA RURAL MUNICIPALITY	346	4	4	1	337
70208 DURGATHALI RURAL MUNICIPALITY	284	7	7	0	270
70209 KEDARSYUN RURAL MUNICIPALITY	593	23	15	0	555
70210 BITTHADCHIR RURAL MUNICIPALITY	362	16	6	0	340
70211 THALARA RURAL MUNICIPALITY	162	1	0	0	161
70212 KHAPTAD CHHANNA RURAL MUNICIPALITY	263	5	4	0	254
Darchula District	2,784	1,358	120	18	1,288
70301 BYAS RURAL MUNICIPALITY	158	122	2	9	25
70302 DUHUN RURAL MUNICIPALITY	154	105	12	0	37
70303 MAHAKALI MUNICIPALITY	867	203	21	0	643
70304 NAUGAD RURAL MUNICIPALITY	517	493	6	0	18
70305 APIHIMAL RURAL MUNICIPALITY	96	78	3	2	13
70306 MARMA RURAL MUNICIPALITY	198	60	1	0	137
70307 SHAILYASHIKHAR MUNICIPALITY	414	182	33	0	199
70308 MALIKARJUN RURAL MUNICIPALITY	208	89	42	7	70
70309 LEKAM RURAL MUNICIPALITY	172	26	0	0	146
Baitadi District	3,310	222	78	5	3,005
70401 DILASAINI RURAL MUNICIPALITY	252	11	0	0	241
70402 DOGADA KEDAR RURAL MUNICIPALITY	396	6	4	2	384
70403 PUCHAUNDI MUNICIPALITY	555	5	0	2	548
70404 SURNAYA RURAL MUNICIPALITY	254	15	0	0	239
70405 DASHARATHCHAND MUNICIPALITY	820	86	38	0	696
70406 PANCHESHWOR RURAL MUNICIPALITY	111	0	0	0	111
70407 SHIVANATH RURAL MUNICIPALITY	98	18	0	0	80
70408 MELAULI MUNICIPALITY	263	37	20	1	205
70409 PATAM MUNICIPALITY	481	43	16	0	422
70410 SIGAS RURAL MUNICIPALITY	80	1	0	0	79
Dadeldhura District	3,192	346	461	3	2,382
70501 NAWADURGA RURAL MUNICIPALITY	299	3	0	0	296
70502 AMARGADHI MUNICIPALITY	1,296	263	447	0	586
70503 AJAYAMERU RURAL MUNICIPALITY	200	0	1	0	199
70504 BHAGESHWOR RURAL MUNICIPALITY	159	11	0	0	148
70505 PARASHURAM MUNICIPALITY	781	57	10	3	711
70506 AALITAL RURAL MUNICIPALITY	158	0	0	0	158
70507 GANYAPDHURA RURAL MUNICIPALITY	299	12	3	0	284
Doti District	2,965	661	238	41	2,025
70601 PURBICHOUKI RURAL MUNICIPALITY	208	9	0	0	199
70602 SAYAL RURAL MUNICIPALITY	161	3	2	0	156
70603 AADARSHA RURAL MUNICIPALITY	234	125	12	3	94
70604 SHIKHAR MUNICIPALITY	420	98	16	6	300
70605 DIPAYAL SILGADHI MUNICIPALITY	999	110	131	3	755
70606 K.I. SINGH RURAL MUNICIPALITY	252	13	2	0	237
70607 BOGATAN FUDISAL RURAL MUNICIPALITY	204	130	11	2	61
70608 BADI KEDAR RURAL MUNICIPALITY	213	94	23	23	73
70609 JORAYAL RURAL MUNICIPALITY	274	79	41	4	150

1) NSIC stands for Nepal Standard Industrial Classification.

2) Includes Lease/contract out.

3) Includes "Not reported ", "Unknown" and so on.

Table 6-2 Number of Persons Engaged by Section of Industrial Classification, Tenure of Business Place (Land) and Local Level.

District and Local Level	Section of NSIC <sup>1)</sup>				
	G				
	Wholesale and Retail Trade				
	Tenure of Business Place (Land)				
	Total	Owned	Rented	Others <sup>2)</sup> (Lease+Others)	Not <sup>2)</sup> Applicable
Achham District	3,599	1,026	393	76	2,104
70701 PANCHDEBAL BINAYAK MUNICIPALITY	261	183	53	0	25
70702 RAMAROSHAN RURAL MUNICIPALITY	398	127	73	4	194
70703 MELLEKH RURAL MUNICIPALITY	175	5	4	0	166
70704 SANPHEBAGAR MUNICIPALITY	835	96	55	16	668
70705 CHAURPATI RURAL MUNICIPALITY	283	70	5	3	205
70706 MANGALSEN MUNICIPALITY	624	207	103	3	311
70707 BANNIGADHI JAYAGADH RURAL MUNICIPALITY	210	38	33	24	115
70708 KAMAL BAZAR MUNICIPALITY	264	128	30	2	104
70709 DHAKARI RURAL MUNICIPALITY	296	107	26	18	145
70710 TURMAKHAND RURAL MUNICIPALITY	253	65	11	6	171
Kailali West District	24,988	9,056	7,321	526	8,085
70801 MOHANYAL RURAL MUNICIPALITY	322	238	12	1	71
70802 CHURE RURAL MUNICIPALITY	393	332	59	2	0
70803 GODAWARI MUNICIPALITY	2,997	1,000	706	122	1,169
70804 GAURIGANGA MUNICIPALITY	1,116	465	276	31	344
70805 GHODAGHODI MUNICIPALITY	1,612	515	195	3	899
70806 BARDAGORIYA RURAL MUNICIPALITY	729	293	199	13	224
70807 LAMKI CHUHA MUNICIPALITY	2,387	834	702	18	833
70808 JANAKI RURAL MUNICIPALITY	846	286	199	0	361
70809 JOSHIPUR RURAL MUNICIPALITY	982	567	401	11	3
70810 TIKAPUR MUNICIPALITY	3,468	1,184	726	102	1,456
70811 BHAJANI MUNICIPALITY	813	195	59	2	557
70812 KAILARI RURAL MUNICIPALITY	816	485	296	8	27
70813 DHANGADHI SUB-METROPOLITAN CITY	8,507	2,662	3,491	213	2,141
Kanchanpur District	11,493	3,969	2,423	208	4,893
70901 KRISHNAPUR MUNICIPALITY	816	217	160	8	431
70902 SHUKLAPHANTA MUNICIPALITY	879	101	71	5	702
70903 BEDKOT MUNICIPALITY	1,132	335	39	8	750
70904 BHIMDATTA MUNICIPALITY	4,542	1,453	1,235	88	1,766
70905 MAHAKALI MUNICIPALITY	1,021	551	91	57	322
70906 LALJHADI RURAL MUNICIPALITY	450	226	136	8	80
70907 PUNARBAS MUNICIPALITY	1,395	796	566	19	14
70908 BELOURI MUNICIPALITY	905	42	34	2	827
70909 BELDANDI RURAL MUNICIPALITY	353	248	91	13	1

1) NSIC stands for Nepal Standard Industrial Classification.

2) Includes Lease/contract out.

3) Includes "Not reported ", "Unknown" and so on.

Table 6-2 Number of Persons Engaged by Section of Industrial Classification, Tenure of Business Place (Land) and Local Level.

District and Local Level	Section of NSIC <sup>1)</sup>				
	H+J				
	Transportation and Storage, Information and Communication				
	Tenure of Business Place (Land)				
	Total	Owned	Rented	Others <sup>2)</sup> (Lease+Others)	Not <sup>2)</sup> Applicable
<b>Sudurpashchim Province</b>					
Total	2,251	820	514	50	867
Sub-Metropolitan City	311	161	83	22	45
Municipality	1,486	599	318	14	555
Rural Municipality	454	60	113	14	267
<b>701 Bajura</b>					
Total	91	36	49	6	0
Municipality	57	27	30	0	0
Rural Municipality	34	9	19	6	0
<b>702 Bajhang</b>					
Total	166	36	8	0	122
Municipality	84	36	0	0	48
Rural Municipality	82	0	8	0	74
<b>703 Darchula</b>					
Total	233	64	15	8	146
Municipality	124	50	4	0	70
Rural Municipality	109	14	11	8	76
<b>704 Baitadi</b>					
Total	159	32	24	0	103
Municipality	120	27	15	0	78
Rural Municipality	39	5	9	0	25
<b>705 Dadeldhura</b>					
Total	179	26	66	0	87
Municipality	142	19	66	0	57
Rural Municipality	37	7	0	0	30

1) NSIC stands for Nepal Standard Industrial Classification.

2) Includes Lease/contract out.

3) Includes "Not reported ", "Unknown" and so on.

Table 6-2 Number of Persons Engaged by Section of Industrial Classification, Tenure of Business Place (Land) and Local Level.

District and Local Level	Section of NSIC <sup>1)</sup>				
	H+J				
	Transportation and Storage, Information and Communication				
	Tenure of Business Place (Land)				
	Total	Owned	Rented	Others <sup>2)</sup> (Lease+Others)	Not <sup>2)</sup> Applicable
<b>706 Doti</b>					
Total	179	76	31	0	72
Municipality	134	71	17	0	46
Rural Municipality	45	5	14	0	26
<b>707 Achham</b>					
Total	254	95	73	0	86
Municipality	170	85	27	0	58
Rural Municipality	84	10	46	0	28
<b>708 Kailali</b>					
Total	634	279	202	22	131
Sub-Metropolitan City	311	161	83	22	45
Municipality	299	108	113	0	78
Rural Municipality	24	10	6	0	8
<b>709 Kanchanpur</b>					
Total	356	176	46	14	120
Municipality	356	176	46	14	120
Rural Municipality	0	0	0	0	0

1) NSIC stands for Nepal Standard Industrial Classification.

2) Includes Lease/contract out.

3) Includes "Not reported ", "Unknown" and so on.

Table 6-2 Number of Persons Engaged by Section of Industrial Classification, Tenure of Business Place (Land) and Local Level.

District and Local Level	Section of NSIC <sup>1)</sup>				
	H+J				
	Transportation and Storage, Information and Communication				
	Tenure of Business Place (Land)				
	Total	Owned	Rented	Others <sup>2)</sup> (Lease+Others)	Not <sup>2)</sup> Applicable
Bajura District	91	36	49	6	0
70101 HIMALI RURAL MUNICIPALITY	7	0	7	0	0
70102 GAUMUL RURAL MUNICIPALITY	6	0	0	6	0
70103 BUDHINANDA MUNICIPALITY	8	0	8	0	0
70104 SWAMIKARTIK KHAPAR RURAL MUNICIPALITY	4	0	4	0	0
70105 JAGANNATH RURAL MUNICIPALITY	5	0	5	0	0
70106 BADIMALIKA MUNICIPALITY	39	20	19	0	0
70107 KHAPTAD CHHEDEDAHA RURAL MUNICIPALITY	12	9	3	0	0
70108 BUDHIGANGA MUNICIPALITY	4	4	0	0	0
70109 TRIBENI MUNICIPALITY	6	3	3	0	0
Bajhang District	166	36	8	0	122
70201 SAIPAL RURAL MUNICIPALITY	3	0	0	0	3
70202 BUNGAL MUNICIPALITY	17	5	0	0	12
70203 SURMA RURAL MUNICIPALITY	7	0	0	0	7
70204 TALKOT RURAL MUNICIPALITY	7	0	0	0	7
70205 MASTA RURAL MUNICIPALITY	11	0	0	0	11
70206 JAYAPRITHBI MUNICIPALITY	67	31	0	0	36
70207 CHHABIS PATHIBHARA RURAL MUNICIPALITY	7	0	0	0	7
70208 DURGATHALI RURAL MUNICIPALITY	2	0	0	0	2
70209 KEDARSYUN RURAL MUNICIPALITY	10	0	0	0	10
70210 BITTHADCHIR RURAL MUNICIPALITY	5	0	0	0	5
70211 THALARA RURAL MUNICIPALITY	15	0	6	0	9
70212 KHAPTAD CHHANNA RURAL MUNICIPALITY	15	0	2	0	13
Darchula District	233	64	15	8	146
70301 BYAS RURAL MUNICIPALITY	21	2	3	0	16
70302 DUHUN RURAL MUNICIPALITY	5	0	3	0	2
70303 MAHAKALI MUNICIPALITY	103	41	3	0	59
70304 NAUGAD RURAL MUNICIPALITY	8	8	0	0	0
70305 APIHIMAL RURAL MUNICIPALITY	0	0	0	0	0
70306 MARMA RURAL MUNICIPALITY	13	0	0	0	13
70307 SHAILYASHIKHAR MUNICIPALITY	21	9	1	0	11
70308 MALIKARJUN RURAL MUNICIPALITY	21	1	5	8	7
70309 LEKAM RURAL MUNICIPALITY	41	3	0	0	38
Baitadi District	159	32	24	0	103
70401 DILASAINI RURAL MUNICIPALITY	5	5	0	0	0
70402 DOGADA KEDAR RURAL MUNICIPALITY	16	0	0	0	16
70403 PUCHAUNDI MUNICIPALITY	28	0	0	0	28
70404 SURNAYA RURAL MUNICIPALITY	13	0	4	0	9
70405 DASHARATHCHAND MUNICIPALITY	60	20	11	0	29
70406 PANCHESHWOR RURAL MUNICIPALITY	0	0	0	0	0
70407 SHIVANATH RURAL MUNICIPALITY	0	0	0	0	0
70408 MELAULI MUNICIPALITY	0	0	0	0	0
70409 PATAM MUNICIPALITY	32	7	4	0	21
70410 SIGAS RURAL MUNICIPALITY	5	0	5	0	0
Dadeldhura District	179	26	66	0	87
70501 NAWADURGA RURAL MUNICIPALITY	11	0	0	0	11
70502 AMARGADHI MUNICIPALITY	118	15	57	0	46
70503 AJAYAMERU RURAL MUNICIPALITY	1	0	0	0	1
70504 BHAGESHWOR RURAL MUNICIPALITY	7	1	0	0	6
70505 PARASHURAM MUNICIPALITY	24	4	9	0	11
70506 AALITAL RURAL MUNICIPALITY	12	0	0	0	12
70507 GANYAPDHURA RURAL MUNICIPALITY	6	6	0	0	0
Doti District	179	76	31	0	72
70601 PURBICHOUKI RURAL MUNICIPALITY	18	4	0	0	14
70602 SAYAL RURAL MUNICIPALITY	1	0	0	0	1
70603 AADARSHA RURAL MUNICIPALITY	2	0	0	0	2
70604 SHIKHAR MUNICIPALITY	0	0	0	0	0
70605 DIPAYAL SILGADHI MUNICIPALITY	134	71	17	0	46
70606 K.I. SINGH RURAL MUNICIPALITY	0	0	0	0	0
70607 BOGATAN FUDISAL RURAL MUNICIPALITY	14	0	14	0	0
70608 BADI KEDAR RURAL MUNICIPALITY	8	1	0	0	7
70609 JORAYAL RURAL MUNICIPALITY	2	0	0	0	2

1) NSIC stands for Nepal Standard Industrial Classification.

2) Includes Lease/contract out.

3) Includes "Not reported ", "Unknown" and so on.

Table 6-2 Number of Persons Engaged by Section of Industrial Classification, Tenure of Business Place (Land) and Local Level.

District and Local Level	Section of NSIC <sup>1)</sup>				
	H+J				
	Transportation and Storage, Information and Communication				
	Tenure of Business Place (Land)				
	Total	Owned	Rented	Others <sup>2)</sup> (Lease+Others)	Not <sup>2)</sup> Applicable
Achham District	254	95	73	0	86
70701 PANCHDEBAL BINAYAK MUNICIPALITY	21	0	7	0	14
70702 RAMAROSHAN RURAL MUNICIPALITY	14	6	4	0	4
70703 MELLEKH RURAL MUNICIPALITY	2	0	0	0	2
70704 SANPHEBAGAR MUNICIPALITY	27	1	0	0	26
70705 CHAURPATI RURAL MUNICIPALITY	7	0	0	0	7
70706 MANGALSEN MUNICIPALITY	122	84	20	0	18
70707 BANNIGADHI JAYAGADH RURAL MUNICIPALITY	44	4	34	0	6
70708 KAMAL BAZAR MUNICIPALITY	0	0	0	0	0
70709 DHAKARI RURAL MUNICIPALITY	9	0	0	0	9
70710 TURMAKHAND RURAL MUNICIPALITY	8	0	8	0	0
Kailali West District	634	279	202	22	131
70801 MOHANYAL RURAL MUNICIPALITY	0	0	0	0	0
70802 CHURE RURAL MUNICIPALITY	9	4	0	0	5
70803 GODAWARI MUNICIPALITY	130	70	23	0	37
70804 GAURIGANGA MUNICIPALITY	4	0	3	0	1
70805 GHODAGHODI MUNICIPALITY	37	0	24	0	13
70806 BARDAGORIYA RURAL MUNICIPALITY	4	4	0	0	0
70807 LAMKI CHUHA MUNICIPALITY	38	10	28	0	0
70808 JANAKI RURAL MUNICIPALITY	3	0	0	0	3
70809 JOSHIPUR RURAL MUNICIPALITY	3	0	3	0	0
70810 TIKAPUR MUNICIPALITY	73	19	35	0	19
70811 BHAJANI MUNICIPALITY	17	9	0	0	8
70812 KAILARI RURAL MUNICIPALITY	5	2	3	0	0
70813 DHANGADHI SUB-METROPOLITIAN CITY	311	161	83	22	45
Kanchanpur District	356	176	46	14	120
70901 KRISHNAPUR MUNICIPALITY	4	0	0	0	4
70902 SHUKLAPHANTA MUNICIPALITY	3	0	0	0	3
70903 BEDKOT MUNICIPALITY	8	8	0	0	0
70904 BHIMDATTA MUNICIPALITY	290	140	38	12	100
70905 MAHAKALI MUNICIPALITY	0	0	0	0	0
70906 LALJHADI RURAL MUNICIPALITY	0	0	0	0	0
70907 PUNARBAS MUNICIPALITY	32	22	8	2	0
70908 BELOURI MUNICIPALITY	19	6	0	0	13
70909 BELDANDI RURAL MUNICIPALITY	0	0	0	0	0

1) NSIC stands for Nepal Standard Industrial Classification.

2) Includes Lease/contract out.

3) Includes "Not reported ", "Unknown" and so on.



Table 6-2 Number of Persons Engaged by Section of Industrial Classification, Tenure of Business Place (Land) and Local Level.

District and Local Level	Section of NSIC <sup>1)</sup>				
	I				
	Accommodation and Food Service				
	Tenure of Business Place (Land)				
	Total	Owned	Rented	Others <sup>2)</sup> (Lease+Others)	Not <sup>2)</sup> Applicable
Sudurpashchim Province					
Total	16,707	4,485	4,625	418	7,179
Sub-Metropolitan City	2,640	761	1,261	119	499
Municipality	10,512	2,551	2,747	214	5,000
Rural Municipality	3,555	1,173	617	85	1,680
701 Bajura					
Total	837	330	410	11	86
Municipality	600	225	361	0	14
Rural Municipality	237	105	49	11	72
702 Bajhang					
Total	953	84	8	5	856
Municipality	477	27	5	1	444
Rural Municipality	476	57	3	4	412
703 Darchula					
Total	551	160	28	19	344
Municipality	378	56	19	6	297
Rural Municipality	173	104	9	13	47
704 Baitadi					
Total	630	52	34	3	541
Municipality	484	41	30	3	410
Rural Municipality	146	11	4	0	131
705 Dadeldhura					
Total	977	166	211	2	598
Municipality	639	147	206	2	284
Rural Municipality	338	19	5	0	314

1) NSIC stands for Nepal Standard Industrial Classification.

2) Includes Lease/contract out.

3) Includes "Not reported ", "Unknown" and so on.

Table 6-2 Number of Persons Engaged by Section of Industrial Classification, Tenure of Business Place (Land) and Local Level.

District and Local Level	Section of NSIC <sup>1)</sup>				
	I				
	Accommodation and Food Service				
	Tenure of Business Place (Land)				
	Total	Owned	Rented	Others <sup>2)</sup> (Lease+Others)	Not <sup>2)</sup> Applicable
<b>706 Doti</b>					
Total	1,051	191	149	29	682
Municipality	509	88	80	9	332
Rural Municipality	542	103	69	20	350
<b>707 Achham</b>					
Total	1,152	366	148	33	605
Municipality	825	283	108	6	428
Rural Municipality	327	83	40	27	177
<b>708 Kailali</b>					
Total	7,319	2,329	2,558	199	2,233
Sub-Metropolitan City	2,640	761	1,261	119	499
Municipality	3,504	938	919	75	1,572
Rural Municipality	1,175	630	378	5	162
<b>709 Kanchanpur</b>					
Total	3,237	807	1,079	117	1,234
Municipality	3,096	746	1,019	112	1,219
Rural Municipality	141	61	60	5	15

1) NSIC stands for Nepal Standard Industrial Classification.

2) Includes Lease/contract out.

3) Includes "Not reported ", "Unknown" and so on.

Table 6-2 Number of Persons Engaged by Section of Industrial Classification, Tenure of Business Place (Land) and Local Level.

District and Local Level	Section of NSIC <sup>1)</sup>				
	I				
	Accommodation and Food Service				
	Tenure of Business Place (Land)				
	Total	Owned	Rented	Others <sup>2)</sup> (Lease+Others)	Not <sup>2)</sup> Applicable
Bajura District	837	330	410	11	86
70101 HIMALI RURAL MUNICIPALITY	147	44	22	9	72
70102 GAUMUL RURAL MUNICIPALITY	11	11	0	0	0
70103 BUDHINANDA MUNICIPALITY	191	70	108	0	13
70104 SWAMIKARTIK KHAPAR RURAL MUNICIPALITY	14	14	0	0	0
70105 JAGANNATH RURAL MUNICIPALITY	16	5	11	0	0
70106 BADIMALIKA MUNICIPALITY	310	108	201	0	1
70107 KHAPTAD CHHEDEDAHA RURAL MUNICIPALITY	49	31	16	2	0
70108 BUDHIGANGA MUNICIPALITY	86	36	50	0	0
70109 TRIBENI MUNICIPALITY	13	11	2	0	0
Bajhang District	953	84	8	5	856
70201 SAIPAL RURAL MUNICIPALITY	15	0	0	0	15
70202 BUNGAL MUNICIPALITY	79	9	3	0	67
70203 SURMA RURAL MUNICIPALITY	13	4	0	0	9
70204 TALKOT RURAL MUNICIPALITY	64	17	0	0	47
70205 MASTA RURAL MUNICIPALITY	9	0	0	0	9
70206 JAYAPRITHBI MUNICIPALITY	398	18	2	1	377
70207 CHHABIS PATHIBHARA RURAL MUNICIPALITY	57	2	0	0	55
70208 DURGATHALI RURAL MUNICIPALITY	55	6	0	0	49
70209 KEDARSYUN RURAL MUNICIPALITY	124	17	0	0	107
70210 BITTHADCHIR RURAL MUNICIPALITY	72	6	2	0	64
70211 THALARA RURAL MUNICIPALITY	20	2	0	4	14
70212 KHAPTAD CHHANNA RURAL MUNICIPALITY	47	3	1	0	43
Darchula District	551	160	28	19	344
70301 BYAS RURAL MUNICIPALITY	31	19	0	8	4
70302 DUHUN RURAL MUNICIPALITY	9	6	0	0	3
70303 MAHAKALI MUNICIPALITY	286	23	13	6	244
70304 NAUGAD RURAL MUNICIPALITY	43	39	0	0	4
70305 APIHIMAL RURAL MUNICIPALITY	9	7	0	0	2
70306 MARMA RURAL MUNICIPALITY	34	10	0	0	24
70307 SHAILYASHIKHAR MUNICIPALITY	92	33	6	0	53
70308 MALIKARJUN RURAL MUNICIPALITY	37	23	5	5	4
70309 LEKAM RURAL MUNICIPALITY	10	0	4	0	6
Baitadi District	630	52	34	3	541
70401 DILASAINI RURAL MUNICIPALITY	44	3	2	0	39
70402 DOGADA KEDAR RURAL MUNICIPALITY	50	3	2	0	45
70403 PUCHAUNDI MUNICIPALITY	135	6	0	3	126
70404 SURNAYA RURAL MUNICIPALITY	12	1	0	0	11
70405 DASHARATHCHAND MUNICIPALITY	170	9	11	0	150
70406 PANCHESHWOR RURAL MUNICIPALITY	10	0	0	0	10
70407 SHIVANATH RURAL MUNICIPALITY	9	0	0	0	9
70408 MELAULI MUNICIPALITY	47	18	8	0	21
70409 PATAM MUNICIPALITY	132	8	11	0	113
70410 SIGAS RURAL MUNICIPALITY	21	4	0	0	17
Dadeldhura District	977	166	211	2	598
70501 NAWADURGA RURAL MUNICIPALITY	35	4	0	0	31
70502 AMARGADHI MUNICIPALITY	500	138	202	2	158
70503 AJAYAMERU RURAL MUNICIPALITY	40	0	0	0	40
70504 BHAGESHWOR RURAL MUNICIPALITY	28	1	0	0	27
70505 PARASHURAM MUNICIPALITY	139	9	4	0	126
70506 AALITAL RURAL MUNICIPALITY	66	9	2	0	55
70507 GANYAPDHURA RURAL MUNICIPALITY	169	5	3	0	161
Doti District	1,051	191	149	29	682
70601 PURBICHOUKI RURAL MUNICIPALITY	119	3	4	0	112
70602 SAYAL RURAL MUNICIPALITY	14	6	0	0	8
70603 AADARSHA RURAL MUNICIPALITY	29	13	2	2	12
70604 SHIKHAR MUNICIPALITY	61	8	9	2	42
70605 DIPAYAL SILGADHI MUNICIPALITY	448	80	71	7	290
70606 K.I. SINGH RURAL MUNICIPALITY	78	3	0	0	75
70607 BOGATAN FUDISAL RURAL MUNICIPALITY	35	9	3	4	19
70608 BADI KEDAR RURAL MUNICIPALITY	99	52	19	14	14
70609 JORAYAL RURAL MUNICIPALITY	168	17	41	0	110

1) NSIC stands for Nepal Standard Industrial Classification.

2) Includes Lease/contract out.

3) Includes "Not reported ", "Unknown" and so on.

Table 6-2 Number of Persons Engaged by Section of Industrial Classification, Tenure of Business Place (Land) and Local Level.

District and Local Level	Section of NSIC <sup>1)</sup>				
	I				
	Accommodation and Food Service				
	Tenure of Business Place (Land)				
	Total	Owned	Rented	Others <sup>2)</sup> (Lease+Others)	Not <sup>2)</sup> Applicable
Achham District	1,152	366	148	33	605
70701 PANCHDEBAL BINAYAK MUNICIPALITY	141	93	35	0	13
70702 RAMAROSHAN RURAL MUNICIPALITY	48	17	8	4	19
70703 MELLEKH RURAL MUNICIPALITY	42	1	2	0	39
70704 SANPHEBAGAR MUNICIPALITY	248	29	6	4	209
70705 CHAURPATI RURAL MUNICIPALITY	44	18	5	1	20
70706 MANGALSEN MUNICIPALITY	287	81	58	0	148
70707 BANNIGADHI JAYAGADH RURAL MUNICIPALITY	71	10	12	17	32
70708 KAMAL BAZAR MUNICIPALITY	149	80	9	2	58
70709 DHAKARI RURAL MUNICIPALITY	57	25	7	5	20
70710 TURMAKHAND RURAL MUNICIPALITY	65	12	6	0	47
Kailali West District	7,319	2,329	2,558	199	2,233
70801 MOHANYAL RURAL MUNICIPALITY	82	55	5	0	22
70802 CHURE RURAL MUNICIPALITY	340	277	63	0	0
70803 GODAWARI MUNICIPALITY	1,045	202	300	33	510
70804 GAURIGANGA MUNICIPALITY	245	64	80	1	100
70805 GHODAGHODI MUNICIPALITY	395	100	72	4	219
70806 BARDAGORIYA RURAL MUNICIPALITY	180	65	67	2	46
70807 LAMKI CHUHA MUNICIPALITY	784	319	232	4	229
70808 JANAKI RURAL MUNICIPALITY	205	57	61	0	87
70809 JOSHIPUR RURAL MUNICIPALITY	164	64	97	1	2
70810 TIKAPUR MUNICIPALITY	823	226	220	31	346
70811 BHAJANI MUNICIPALITY	212	27	15	2	168
70812 KAILARI RURAL MUNICIPALITY	204	112	85	2	5
70813 DHANGADHI SUB-METROPOLITAN CITY	2,640	761	1,261	119	499
Kanchanpur District	3,237	807	1,079	117	1,234
70901 KRISHNAPUR MUNICIPALITY	181	44	45	0	92
70902 SHUKLAPHANTA MUNICIPALITY	210	26	27	0	157
70903 BEDKOT MUNICIPALITY	200	21	6	2	171
70904 BHIMDATTA MUNICIPALITY	1,625	346	654	89	536
70905 MAHAKALI MUNICIPALITY	237	102	74	18	43
70906 LALJHADI RURAL MUNICIPALITY	89	33	39	3	14
70907 PUNARBAS MUNICIPALITY	426	202	210	3	11
70908 BELOURI MUNICIPALITY	217	5	3	0	209
70909 BELDANDI RURAL MUNICIPALITY	52	28	21	2	1

1) NSIC stands for Nepal Standard Industrial Classification.

2) Includes Lease/contract out.

3) Includes "Not reported", "Unknown" and so on.

Table 6-2 Number of Persons Engaged by Section of Industrial Classification, Tenure of Business Place (Land) and Local Level.

District and Local Level	Section of NSIC <sup>1)</sup>				
	K				
	Financial and Insurance				
	Tenure of Business Place (Land)				
	Total	Owned	Rented	Others <sup>2)</sup> (Lease+Others)	Not <sup>2)</sup> Applicable
Sudurpashchim Province					
Total	7,866	990	2,080	2,138	2,658
Sub-Metropolitan City	1,316	152	970	50	144
Municipality	5,782	765	934	2,083	2,000
Rural Municipality	768	73	176	5	514
701 Bajura					
Total	243	99	135	1	8
Municipality	198	72	121	1	4
Rural Municipality	45	27	14	0	4
702 Bajhang					
Total	200	7	5	0	188
Municipality	100	5	5	0	90
Rural Municipality	100	2	0	0	98
703 Darchula					
Total	410	9	19	4	378
Municipality	282	8	19	0	255
Rural Municipality	128	1	0	4	123
704 Baitadi					
Total	381	66	36	4	275
Municipality	279	66	36	4	173
Rural Municipality	102	0	0	0	102
705 Dadeldhura					
Total	347	30	85	8	224
Municipality	263	28	85	8	142
Rural Municipality	84	2	0	0	82

1) NSIC stands for Nepal Standard Industrial Classification.

2) Includes Lease/contract out.

3) Includes "Not reported ", "Unknown" and so on.

Table 6-2 Number of Persons Engaged by Section of Industrial Classification, Tenure of Business Place (Land) and Local Level.

District and Local Level	Section of NSIC <sup>1)</sup>				
	K				
	Financial and Insurance				
	Tenure of Business Place (Land)				
	Total	Owned	Rented	Others <sup>2)</sup> (Lease+Others)	Not <sup>2)</sup> Applicable
<b>706 Doti</b>					
Total	149	4	20	0	125
Municipality	100	0	11	0	89
Rural Municipality	49	4	9	0	36
<b>707 Achham</b>					
Total	2,354	23	190	2,020	121
Municipality	2,312	18	176	2,020	98
Rural Municipality	42	5	14	0	23
<b>708 Kailali</b>					
Total	2,651	446	1,371	59	775
Sub-Metropolitan City	1,316	152	970	50	144
Municipality	1,153	265	295	8	585
Rural Municipality	182	29	106	1	46
<b>709 Kanchanpur</b>					
Total	1,131	306	219	42	564
Municipality	1,095	303	186	42	564
Rural Municipality	36	3	33	0	0

1) NSIC stands for Nepal Standard Industrial Classification.

2) Includes Lease/contract out.

3) Includes "Not reported ", "Unknown" and so on.

Table 6-2 Number of Persons Engaged by Section of Industrial Classification, Tenure of Business Place (Land) and Local Level.

District and Local Level	Section of NSIC <sup>1)</sup>				
	K				
	Financial and Insurance				
	Tenure of Business Place (Land)				
	Total	Owned	Rented	Others <sup>2)</sup> (Lease+Others)	Not <sup>2)</sup> Applicable
Bajura District	243	99	135	1	8
70101 HIMALI RURAL MUNICIPALITY	4	0	2	0	2
70102 GAUMUL RURAL MUNICIPALITY	9	5	4	0	0
70103 BUDHINANDA MUNICIPALITY	15	1	14	0	0
70104 SWAMIKARTIK KHAPAR RURAL MUNICIPALITY	0	0	0	0	0
70105 JAGANNATH RURAL MUNICIPALITY	18	18	0	0	0
70106 BADIMALIKA MUNICIPALITY	144	44	100	0	0
70107 KHAPTAD CHHEDEDAHA RURAL MUNICIPALITY	14	4	8	0	2
70108 BUDHIGANGA MUNICIPALITY	24	14	7	1	2
70109 TRIBENI MUNICIPALITY	15	13	0	0	2
Bajhang District	200	7	5	0	188
70201 SAIPAL RURAL MUNICIPALITY	0	0	0	0	0
70202 BUNGAL MUNICIPALITY	9	0	0	0	9
70203 SURMA RURAL MUNICIPALITY	0	0	0	0	0
70204 TALKOT RURAL MUNICIPALITY	7	0	0	0	7
70205 MASTA RURAL MUNICIPALITY	14	0	0	0	14
70206 JAYAPRITHBI MUNICIPALITY	91	5	5	0	81
70207 CHHABIS PATHIBHARA RURAL MUNICIPALITY	7	2	0	0	5
70208 DURGATHALI RURAL MUNICIPALITY	3	0	0	0	3
70209 KEDARSYUN RURAL MUNICIPALITY	8	0	0	0	8
70210 BITTHADCHIR RURAL MUNICIPALITY	44	0	0	0	44
70211 THALARA RURAL MUNICIPALITY	12	0	0	0	12
70212 KHAPTAD CHHANNA RURAL MUNICIPALITY	5	0	0	0	5
Darchula District	410	9	19	4	378
70301 BYAS RURAL MUNICIPALITY	1	1	0	0	0
70302 DUHUN RURAL MUNICIPALITY	7	0	0	0	7
70303 MAHAKALI MUNICIPALITY	162	8	18	0	136
70304 NAUGAD RURAL MUNICIPALITY	0	0	0	0	0
70305 APIHIMAL RURAL MUNICIPALITY	14	0	0	0	14
70306 MARMA RURAL MUNICIPALITY	20	0	0	0	20
70307 SHAILYASHIKHAR MUNICIPALITY	120	0	1	0	119
70308 MALIKARJUN RURAL MUNICIPALITY	49	0	0	4	45
70309 LEKAM RURAL MUNICIPALITY	37	0	0	0	37
Baitadi District	381	66	36	4	275
70401 DILASAINI RURAL MUNICIPALITY	1	0	0	0	1
70402 DOGADA KEDAR RURAL MUNICIPALITY	48	0	0	0	48
70403 PUCHAUNDI MUNICIPALITY	23	0	0	0	23
70404 SURNAYA RURAL MUNICIPALITY	35	0	0	0	35
70405 DASHARATHCHAND MUNICIPALITY	160	58	19	4	79
70406 PANCHESHWOR RURAL MUNICIPALITY	3	0	0	0	3
70407 SHIVANATH RURAL MUNICIPALITY	3	0	0	0	3
70408 MELAULI MUNICIPALITY	29	3	6	0	20
70409 PATAM MUNICIPALITY	67	5	11	0	51
70410 SIGAS RURAL MUNICIPALITY	12	0	0	0	12
Dadeldhura District	347	30	85	8	224
70501 NAWADURGA RURAL MUNICIPALITY	15	0	0	0	15
70502 AMARGADHI MUNICIPALITY	224	22	67	8	127
70503 AJAYAMERU RURAL MUNICIPALITY	37	0	0	0	37
70504 BHAGESHWOR RURAL MUNICIPALITY	0	0	0	0	0
70505 PARASHURAM MUNICIPALITY	39	6	18	0	15
70506 AALITAL RURAL MUNICIPALITY	25	0	0	0	25
70507 GANYAPDHURA RURAL MUNICIPALITY	7	2	0	0	5
Doti District	149	4	20	0	125
70601 PURBICHOUKI RURAL MUNICIPALITY	1	0	0	0	1
70602 SAYAL RURAL MUNICIPALITY	5	3	0	0	2
70603 AADARSHA RURAL MUNICIPALITY	2	0	0	0	2
70604 SHIKHAR MUNICIPALITY	6	0	0	0	6
70605 DIPAYAL SILGADHI MUNICIPALITY	94	0	11	0	83
70606 K.I. SINGH RURAL MUNICIPALITY	10	0	0	0	10
70607 BOGATAN FUDISAL RURAL MUNICIPALITY	12	1	9	0	2
70608 BADI KEDAR RURAL MUNICIPALITY	2	0	0	0	2
70609 JORAYAL RURAL MUNICIPALITY	17	0	0	0	17

1) NSIC stands for Nepal Standard Industrial Classification.

2) Includes Lease/contract out.

3) Includes "Not reported ", "Unknown" and so on.

Table 6-2 Number of Persons Engaged by Section of Industrial Classification, Tenure of Business Place (Land) and Local Level.

District and Local Level	Section of NSIC <sup>1)</sup>				
	K				
	Financial and Insurance				
	Tenure of Business Place (Land)				
	Total	Owned	Rented	Others <sup>2)</sup> (Lease+Others)	Not <sup>2)</sup> Applicable
Achham District	2,354	23	190	2,020	121
70701 PANCHDEBAL BINAYAK MUNICIPALITY	43	16	15	0	12
70702 RAMAROSHAN RURAL MUNICIPALITY	5	0	5	0	0
70703 MELLEKH RURAL MUNICIPALITY	3	0	0	0	3
70704 SANPHEBAGAR MUNICIPALITY	2,074	0	8	2,020	46
70705 CHAURPATI RURAL MUNICIPALITY	8	0	0	0	8
70706 MANGALSEN MUNICIPALITY	187	2	153	0	32
70707 BANNIGADHI JAYAGADH RURAL MUNICIPALITY	9	0	5	0	4
70708 KAMAL BAZAR MUNICIPALITY	8	0	0	0	8
70709 DHAKARI RURAL MUNICIPALITY	1	0	0	0	1
70710 TURMAKHAND RURAL MUNICIPALITY	16	5	4	0	7
Kailali West District	2,651	446	1,371	59	775
70801 MOHANYAL RURAL MUNICIPALITY	4	0	4	0	0
70802 CHURE RURAL MUNICIPALITY	2	0	2	0	0
70803 GODAWARI MUNICIPALITY	214	33	3	4	174
70804 GAURIGANGA MUNICIPALITY	43	4	5	0	34
70805 GHODAGHODI MUNICIPALITY	119	3	53	0	63
70806 BARDAGORIYA RURAL MUNICIPALITY	51	0	6	0	45
70807 LAMKI CHUHA MUNICIPALITY	301	187	74	0	40
70808 JANAKI RURAL MUNICIPALITY	25	7	16	1	1
70809 JOSHIPUR RURAL MUNICIPALITY	50	13	37	0	0
70810 TIKAPUR MUNICIPALITY	424	27	151	4	242
70811 BHAJANI MUNICIPALITY	52	11	9	0	32
70812 KAILARI RURAL MUNICIPALITY	50	9	41	0	0
70813 DHANGADHI SUB-METROPOLITAN CITY	1,316	152	970	50	144
Kanchanpur District	1,131	306	219	42	564
70901 KRISHNAPUR MUNICIPALITY	89	0	0	0	89
70902 SHUKLAPHANTA MUNICIPALITY	84	2	12	0	70
70903 BEDKOT MUNICIPALITY	18	2	0	0	16
70904 BHIMDATTA MUNICIPALITY	692	275	105	35	277
70905 MAHAKALI MUNICIPALITY	45	6	8	0	31
70906 LALJHADI RURAL MUNICIPALITY	5	0	5	0	0
70907 PUNARBAS MUNICIPALITY	69	11	53	5	0
70908 BELOURI MUNICIPALITY	98	7	8	2	81
70909 BELDANDI RURAL MUNICIPALITY	31	3	28	0	0

1) NSIC stands for Nepal Standard Industrial Classification.

2) Includes Lease/contract out.

3) Includes "Not reported", "Unknown" and so on.



Table 6-2 Number of Persons Engaged by Section of Industrial Classification, Tenure of Business Place (Land) and Local Level.

District and Local Level	Section of NSIC <sup>1)</sup>				
	P				
	Education				
	Tenure of Business Place (Land)				
	Total	Owned	Rented	Others <sup>2)</sup> (Lease+Others)	Not <sup>2)</sup> Applicable
Sudurpashchim Province					
Total	42,771	33,981	5,201	2,337	1,252
Sub-Metropolitan City	3,493	1,622	1,188	549	134
Municipality	23,319	17,899	3,100	1,597	723
Rural Municipality	15,959	14,460	913	191	395
701 Bajura					
Total	2,329	2,155	125	25	24
Municipality	1,380	1,271	94	15	0
Rural Municipality	949	884	31	10	24
702 Bajhang					
Total	4,158	3,782	321	28	27
Municipality	1,267	1,104	144	0	19
Rural Municipality	2,891	2,678	177	28	8
703 Darchula					
Total	2,283	1,535	142	31	575
Municipality	969	628	99	16	226
Rural Municipality	1,314	907	43	15	349
704 Baitadi					
Total	4,545	4,269	182	71	23
Municipality	2,307	2,088	155	44	20
Rural Municipality	2,238	2,181	27	27	3
705 Dadeldhura					
Total	2,779	2,345	327	78	29
Municipality	1,302	995	211	73	23
Rural Municipality	1,477	1,350	116	5	6

1) NSIC stands for Nepal Standard Industrial Classification.

2) Includes Lease/contract out.

3) Includes "Not reported ", "Unknown" and so on.

Table 6-2 Number of Persons Engaged by Section of Industrial Classification, Tenure of Business Place (Land) and Local Level.

District and Local Level	Section of NSIC <sup>1)</sup>				
	P				
	Education				
	Tenure of Business Place (Land)				
	Total	Owned	Rented	Others <sup>2)</sup> (Lease+Others)	Not <sup>2)</sup> Applicable
<b>706 Doti</b>					
Total	3,220	3,051	80	15	74
Municipality	1,048	946	18	12	72
Rural Municipality	2,172	2,105	62	3	2
<b>707 Achham</b>					
Total	3,918	3,688	183	40	7
Municipality	1,997	1,824	134	34	5
Rural Municipality	1,921	1,864	49	6	2
<b>708 Kailali</b>					
Total	11,695	7,628	2,793	977	297
Sub-Metropolitan City	3,493	1,622	1,188	549	134
Municipality	5,797	3,961	1,267	407	162
Rural Municipality	2,405	2,045	338	21	1
<b>709 Kanchanpur</b>					
Total	7,844	5,528	1,048	1,072	196
Municipality	7,252	5,082	978	996	196
Rural Municipality	592	446	70	76	0

1) NSIC stands for Nepal Standard Industrial Classification.

2) Includes Lease/contract out.

3) Includes "Not reported ", "Unknown" and so on.

Table 6-2 Number of Persons Engaged by Section of Industrial Classification, Tenure of Business Place (Land) and Local Level.

District and Local Level	Section of NSIC <sup>1)</sup>				
	P				
	Education				
	Tenure of Business Place (Land)				
	Total	Owned	Rented	Others <sup>2)</sup> (Lease+Others)	Not <sup>2)</sup> Applicable
Bajura District	2,329	2,155	125	25	24
70101 HIMALI RURAL MUNICIPALITY	187	167	20	0	0
70102 GAUMUL RURAL MUNICIPALITY	178	177	1	0	0
70103 BUDHINANDA MUNICIPALITY	293	263	15	15	0
70104 SWAMIKARTIK KHAPAR RURAL MUNICIPALITY	196	184	2	10	0
70105 JAGANNATH RURAL MUNICIPALITY	103	74	5	0	24
70106 BADIMALIKA MUNICIPALITY	371	334	37	0	0
70107 KHAPTAD CHHEDEDAHA RURAL MUNICIPALITY	285	282	3	0	0
70108 BUDHIGANGA MUNICIPALITY	343	324	19	0	0
70109 TRIBENI MUNICIPALITY	373	350	23	0	0
Bajhang District	4,158	3,782	321	28	27
70201 SAIPAL RURAL MUNICIPALITY	47	42	5	0	0
70202 BUNGAL MUNICIPALITY	683	622	54	0	7
70203 SURMA RURAL MUNICIPALITY	149	140	9	0	0
70204 TALKOT RURAL MUNICIPALITY	243	221	12	8	2
70205 MASTA RURAL MUNICIPALITY	272	271	0	0	1
70206 JAYAPRITHBI MUNICIPALITY	584	482	90	0	12
70207 CHHABIS PATHIBHARA RURAL MUNICIPALITY	393	374	17	0	2
70208 DURGATHALI RURAL MUNICIPALITY	264	234	29	0	1
70209 KEDARSYUN RURAL MUNICIPALITY	477	435	35	7	0
70210 BITTHADCHIR RURAL MUNICIPALITY	324	299	25	0	0
70211 THALARA RURAL MUNICIPALITY	371	360	9	0	2
70212 KHAPTAD CHHANNA RURAL MUNICIPALITY	351	302	36	13	0
Darchula District	2,283	1,535	142	31	575
70301 BYAS RURAL MUNICIPALITY	140	140	0	0	0
70302 DUHUN RURAL MUNICIPALITY	102	84	18	0	0
70303 MAHAKALI MUNICIPALITY	631	494	86	16	35
70304 NAUGAD RURAL MUNICIPALITY	180	175	5	0	0
70305 APIHIMAL RURAL MUNICIPALITY	105	95	0	3	7
70306 MARMA RURAL MUNICIPALITY	205	119	20	0	66
70307 SHAILYASHIKHAR MUNICIPALITY	338	134	13	0	191
70308 MALIKARJUN RURAL MUNICIPALITY	241	144	0	12	85
70309 LEKAM RURAL MUNICIPALITY	341	150	0	0	191
Baitadi District	4,545	4,269	182	71	23
70401 DILASAINI RURAL MUNICIPALITY	470	451	19	0	0
70402 DOGADA KEDAR RURAL MUNICIPALITY	438	404	5	27	2
70403 PUCHAUNDI MUNICIPALITY	639	599	15	11	14
70404 SURNAYA RURAL MUNICIPALITY	333	330	3	0	0
70405 DASHARATHCHAND MUNICIPALITY	643	521	86	33	3
70406 PANCHESHWOR RURAL MUNICIPALITY	323	323	0	0	0
70407 SHIVANATH RURAL MUNICIPALITY	252	251	0	0	1
70408 MELAULI MUNICIPALITY	411	393	17	0	1
70409 PATAM MUNICIPALITY	614	575	37	0	2
70410 SIGAS RURAL MUNICIPALITY	422	422	0	0	0
Dadeldhura District	2,779	2,345	327	78	29
70501 NAWADURGA RURAL MUNICIPALITY	307	287	16	0	4
70502 AMARGADHI MUNICIPALITY	687	403	190	73	21
70503 AJAYAMERU RURAL MUNICIPALITY	313	296	16	0	1
70504 BHAGESHWOR RURAL MUNICIPALITY	271	264	6	0	1
70505 PARASHURAM MUNICIPALITY	615	592	21	0	2
70506 AALITAL RURAL MUNICIPALITY	298	279	14	5	0
70507 GANYAPDHURA RURAL MUNICIPALITY	288	224	64	0	0
Doti District	3,220	3,051	80	15	74
70601 PURBICHOUKI RURAL MUNICIPALITY	328	325	0	2	1
70602 SAYAL RURAL MUNICIPALITY	250	243	7	0	0
70603 AADARSHA RURAL MUNICIPALITY	361	348	13	0	0
70604 SHIKHAR MUNICIPALITY	395	377	8	4	6
70605 DIPAYAL SILGADHI MUNICIPALITY	653	569	10	8	66
70606 K.I. SINGH RURAL MUNICIPALITY	356	332	24	0	0
70607 BOGATAN FUDISAL RURAL MUNICIPALITY	294	294	0	0	0
70608 BADI KEDAR RURAL MUNICIPALITY	326	316	9	1	0
70609 JORAYAL RURAL MUNICIPALITY	257	247	9	0	1

1) NSIC stands for Nepal Standard Industrial Classification.

2) Includes Lease/contract out.

3) Includes "Not reported ", "Unknown" and so on.

Table 6-2 Number of Persons Engaged by Section of Industrial Classification, Tenure of Business Place (Land) and Local Level.

District and Local Level	Section of NSIC <sup>1)</sup>				
	P				
	Education				
	Tenure of Business Place (Land)				
	Total	Owned	Rented	Others <sup>2)</sup> (Lease+Others)	Not <sup>2)</sup> Applicable
Achham District	3,918	3,688	183	40	7
70701 PANCHDEBAL BINAYAK MUNICIPALITY	480	476	4	0	0
70702 RAMAROSHAN RURAL MUNICIPALITY	378	361	16	0	1
70703 MELLEKH RURAL MUNICIPALITY	325	318	7	0	0
70704 SANPHEBAGAR MUNICIPALITY	696	633	46	14	3
70705 CHAURPATI RURAL MUNICIPALITY	300	300	0	0	0
70706 MANGALSEN MUNICIPALITY	439	386	52	0	1
70707 BANNIGADHI JAYAGADH RURAL MUNICIPALITY	234	220	14	0	0
70708 KAMAL BAZAR MUNICIPALITY	382	329	32	20	1
70709 DHAKARI RURAL MUNICIPALITY	301	293	1	6	1
70710 TURMAKHAND RURAL MUNICIPALITY	383	372	11	0	0
Kailali West District	11,695	7,628	2,793	977	297
70801 MOHANYAL RURAL MUNICIPALITY	297	280	17	0	0
70802 CHURE RURAL MUNICIPALITY	266	260	6	0	0
70803 GODAWARI MUNICIPALITY	1,188	692	387	67	42
70804 GAURIGANGA MUNICIPALITY	567	400	57	74	36
70805 GHODAGHODI MUNICIPALITY	1,146	944	172	19	11
70806 BARDAGORIYA RURAL MUNICIPALITY	270	216	49	5	0
70807 LAMKI CHUHA MUNICIPALITY	886	574	266	27	19
70808 JANAKI RURAL MUNICIPALITY	560	487	72	0	1
70809 JOSHIPUR RURAL MUNICIPALITY	526	365	145	16	0
70810 TIKAPUR MUNICIPALITY	1,594	1,057	301	182	54
70811 BHAJANI MUNICIPALITY	416	294	84	38	0
70812 KAILARI RURAL MUNICIPALITY	486	437	49	0	0
70813 DHANGADHI SUB-METROPOLITAN CITY	3,493	1,622	1,188	549	134
Kanchanpur District	7,844	5,528	1,048	1,072	196
70901 KRISHNAPUR MUNICIPALITY	581	530	23	27	1
70902 SHUKLAPHANTA MUNICIPALITY	839	516	109	212	2
70903 BEDKOT MUNICIPALITY	679	518	37	111	13
70904 BHIMDATTA MUNICIPALITY	2,939	1,872	486	439	142
70905 MAHAKALI MUNICIPALITY	571	453	1	94	23
70906 LALJHADI RURAL MUNICIPALITY	267	213	23	31	0
70907 PUNARBAS MUNICIPALITY	811	620	143	48	0
70908 BELOURI MUNICIPALITY	832	573	179	65	15
70909 BELDANDI RURAL MUNICIPALITY	325	233	47	45	0

1) NSIC stands for Nepal Standard Industrial Classification.

2) Includes Lease/contract out.

3) Includes "Not reported ", "Unknown" and so on.

Table 6-2 Number of Persons Engaged by Section of Industrial Classification, Tenure of Business Place (Land) and Local Level.

District and Local Level	Section of NSIC <sup>1)</sup>				
	Q				
	Human Health and Social Work				
	Tenure of Business Place (Land)				
	Total	Owned	Rented	Others <sup>2)</sup> (Lease+Others)	Not <sup>2)</sup> Applicable
Sudurpashchim Province					
Total	9,633	5,310	1,083	308	2,932
Sub-Metropolitan City	842	347	237	149	109
Municipality	5,221	2,810	708	125	1,578
Rural Municipality	3,570	2,153	138	34	1,245
701 Bajura					
Total	372	281	87	0	4
Municipality	231	154	76	0	1
Rural Municipality	141	127	11	0	3
702 Bajhang					
Total	1,353	444	49	8	852
Municipality	385	160	26	0	199
Rural Municipality	968	284	23	8	653
703 Darchula					
Total	1,722	1,153	0	17	552
Municipality	780	532	0	0	248
Rural Municipality	942	621	0	17	304
704 Baitadi					
Total	688	491	29	10	158
Municipality	417	265	29	10	113
Rural Municipality	271	226	0	0	45
705 Dadeldhura					
Total	710	336	162	10	202
Municipality	497	201	156	10	130
Rural Municipality	213	135	6	0	72

1) NSIC stands for Nepal Standard Industrial Classification.

2) Includes Lease/contract out.

3) Includes "Not reported ", "Unknown" and so on.

Table 6-2 Number of Persons Engaged by Section of Industrial Classification, Tenure of Business Place (Land) and Local Level.

District and Local Level	Section of NSIC <sup>1)</sup>				
	Q				
	Human Health and Social Work				
	Tenure of Business Place (Land)				
	Total	Owned	Rented	Others <sup>2)</sup> (Lease+Others)	Not <sup>2)</sup> Applicable
<b>706 Doti</b>					
Total	672	433	1	1	237
Municipality	337	162	0	0	175
Rural Municipality	335	271	1	1	62
<b>707 Achham</b>					
Total	1,056	744	99	22	191
Municipality	737	490	95	14	138
Rural Municipality	319	254	4	8	53
<b>708 Kailali</b>					
Total	2,370	1,019	601	200	550
Sub-Metropolitan City	842	347	237	149	109
Municipality	1,198	473	286	51	388
Rural Municipality	330	199	78	0	53
<b>709 Kanchanpur</b>					
Total	690	409	55	40	186
Municipality	639	373	40	40	186
Rural Municipality	51	36	15	0	0

1) NSIC stands for Nepal Standard Industrial Classification.

2) Includes Lease/contract out.

3) Includes "Not reported ", "Unknown" and so on.

Table 6-2 Number of Persons Engaged by Section of Industrial Classification, Tenure of Business Place (Land) and Local Level.

District and Local Level	Section of NSIC <sup>1)</sup>				
	Q				
	Human Health and Social Work				
	Tenure of Business Place (Land)				
	Total	Owned	Rented	Others <sup>2)</sup> (Lease+Others)	Not <sup>2)</sup> Applicable
Bajura District	372	281	87	0	4
70101 HIMALI RURAL MUNICIPALITY	34	31	2	0	1
70102 GAUMUL RURAL MUNICIPALITY	23	22	1	0	0
70103 BUDHINANDA MUNICIPALITY	22	21	0	0	1
70104 SWAMIKARTIK KHAPAR RURAL MUNICIPALITY	19	13	6	0	0
70105 JAGANNATH RURAL MUNICIPALITY	22	21	1	0	0
70106 BADIMALIKA MUNICIPALITY	145	82	63	0	0
70107 KHAPTAD CHHEDEDAHA RURAL MUNICIPALITY	43	40	1	0	2
70108 BUDHIGANGA MUNICIPALITY	28	15	13	0	0
70109 TRIBENI MUNICIPALITY	36	36	0	0	0
Bajhang District	1,353	444	49	8	852
70201 SAIPAL RURAL MUNICIPALITY	23	12	0	0	11
70202 BUNGAL MUNICIPALITY	89	57	0	0	32
70203 SURMA RURAL MUNICIPALITY	47	17	0	0	30
70204 TALKOT RURAL MUNICIPALITY	95	35	0	0	60
70205 MASTA RURAL MUNICIPALITY	129	32	0	0	97
70206 JAYAPRITHBI MUNICIPALITY	296	103	26	0	167
70207 CHHABIS PATHIBHARA RURAL MUNICIPALITY	79	49	3	0	27
70208 DURGATHALI RURAL MUNICIPALITY	63	16	0	0	47
70209 KEDARSYUN RURAL MUNICIPALITY	138	37	3	0	98
70210 BITTHADCHIR RURAL MUNICIPALITY	209	30	0	0	179
70211 THALARA RURAL MUNICIPALITY	105	31	9	0	65
70212 KHAPTAD CHHANNA RURAL MUNICIPALITY	80	25	8	8	39
Darchula District	1,722	1,153	0	17	552
70301 BYAS RURAL MUNICIPALITY	95	90	0	0	5
70302 DUHUN RURAL MUNICIPALITY	161	129	0	0	32
70303 MAHAKALI MUNICIPALITY	589	415	0	0	174
70304 NAUGAD RURAL MUNICIPALITY	125	125	0	0	0
70305 APIHIMAL RURAL MUNICIPALITY	59	48	0	0	11
70306 MARMA RURAL MUNICIPALITY	142	100	0	0	42
70307 SHAILYASHIKHAR MUNICIPALITY	191	117	0	0	74
70308 MALIKARJUN RURAL MUNICIPALITY	184	117	0	17	50
70309 LEKAM RURAL MUNICIPALITY	176	12	0	0	164
Baitadi District	688	491	29	10	158
70401 DILASAINI RURAL MUNICIPALITY	44	39	0	0	5
70402 DOGADA KEDAR RURAL MUNICIPALITY	58	41	0	0	17
70403 PUCHAUNDI MUNICIPALITY	114	84	8	0	22
70404 SURNAYA RURAL MUNICIPALITY	59	47	0	0	12
70405 DASHARATHCHAND MUNICIPALITY	119	43	2	10	64
70406 PANCHESHWOR RURAL MUNICIPALITY	56	47	0	0	9
70407 SHIVANATH RURAL MUNICIPALITY	19	17	0	0	2
70408 MELAULI MUNICIPALITY	83	55	3	0	25
70409 PATAM MUNICIPALITY	101	83	16	0	2
70410 SIGAS RURAL MUNICIPALITY	35	35	0	0	0
Dadeldhura District	710	336	162	10	202
70501 NAWADURGA RURAL MUNICIPALITY	49	40	0	0	9
70502 AMARGADHI MUNICIPALITY	382	149	156	10	67
70503 AJAYAMERU RURAL MUNICIPALITY	43	35	0	0	8
70504 BHAGESHWOR RURAL MUNICIPALITY	25	19	6	0	0
70505 PARASHURAM MUNICIPALITY	115	52	0	0	63
70506 AALITAL RURAL MUNICIPALITY	71	22	0	0	49
70507 GANYAPDHURA RURAL MUNICIPALITY	25	19	0	0	6
Doti District	672	433	1	1	237
70601 PURBICHOUKI RURAL MUNICIPALITY	49	48	0	0	1
70602 SAYAL RURAL MUNICIPALITY	29	26	0	0	3
70603 AADARSHA RURAL MUNICIPALITY	58	50	0	0	8
70604 SHIKHAR MUNICIPALITY	68	36	0	0	32
70605 DIPAYAL SILGADHI MUNICIPALITY	269	126	0	0	143
70606 K.I. SINGH RURAL MUNICIPALITY	39	37	0	0	2
70607 BOGATAN FUDISAL RURAL MUNICIPALITY	82	45	1	1	35
70608 BADI KEDAR RURAL MUNICIPALITY	23	22	0	0	1
70609 JORAYAL RURAL MUNICIPALITY	55	43	0	0	12

1) NSIC stands for Nepal Standard Industrial Classification.

2) Includes Lease/contract out.

3) Includes "Not reported", "Unknown" and so on.

Table 6-2 Number of Persons Engaged by Section of Industrial Classification, Tenure of Business Place (Land) and Local Level.

District and Local Level	Section of NSIC <sup>1)</sup>				
	Q				
	Human Health and Social Work				
	Tenure of Business Place (Land)				
	Total	Owned	Rented	Others <sup>2)</sup> (Lease+Others)	Not <sup>2)</sup> Applicable
Achham District	1,056	744	99	22	191
70701 PANCHDEBAL BINAYAK MUNICIPALITY	89	80	4	0	5
70702 RAMAROSHAN RURAL MUNICIPALITY	55	47	0	0	8
70703 MELLEKH RURAL MUNICIPALITY	56	56	0	0	0
70704 SANPHEBAGAR MUNICIPALITY	300	260	0	13	27
70705 CHAURPATI RURAL MUNICIPALITY	75	35	0	0	40
70706 MANGALSEN MUNICIPALITY	272	100	91	1	80
70707 BANNIGADHI JAYAGADH RURAL MUNICIPALITY	43	41	2	0	0
70708 KAMAL BAZAR MUNICIPALITY	76	50	0	0	26
70709 DHAKARI RURAL MUNICIPALITY	42	32	2	8	0
70710 TURMAKHAND RURAL MUNICIPALITY	48	43	0	0	5
Kailali West District	2,370	1,019	601	200	550
70801 MOHANYAL RURAL MUNICIPALITY	29	15	14	0	0
70802 CHURE RURAL MUNICIPALITY	42	23	0	0	19
70803 GODAWARI MUNICIPALITY	335	152	121	0	62
70804 GAURIGANGA MUNICIPALITY	69	21	20	0	28
70805 GHODAGHODI MUNICIPALITY	123	36	41	12	34
70806 BARDAGORIYA RURAL MUNICIPALITY	33	6	25	0	2
70807 LAMKI CHUHA MUNICIPALITY	137	76	45	1	15
70808 JANAKI RURAL MUNICIPALITY	61	50	4	0	7
70809 JOSHIPUR RURAL MUNICIPALITY	63	41	22	0	0
70810 TIKAPUR MUNICIPALITY	497	160	59	38	240
70811 BHAJANI MUNICIPALITY	37	28	0	0	9
70812 KAILARI RURAL MUNICIPALITY	102	64	13	0	25
70813 DHANGADHI SUB-METROPOLITAN CITY	842	347	237	149	109
Kanchanpur District	690	409	55	40	186
70901 KRISHNAPUR MUNICIPALITY	31	14	3	0	14
70902 SHUKLAPHANTA MUNICIPALITY	84	36	3	0	45
70903 BEDKOT MUNICIPALITY	24	18	0	0	6
70904 BHIMDATTA MUNICIPALITY	361	209	24	27	101
70905 MAHAKALI MUNICIPALITY	40	30	1	1	8
70906 LALJHADI RURAL MUNICIPALITY	35	34	1	0	0
70907 PUNARBAS MUNICIPALITY	55	34	9	12	0
70908 BELOURI MUNICIPALITY	44	32	0	0	12
70909 BELDANDI RURAL MUNICIPALITY	16	2	14	0	0

1) NSIC stands for Nepal Standard Industrial Classification.

2) Includes Lease/contract out.

3) Includes "Not reported", "Unknown" and so on.



Table 6-2 Number of Persons Engaged by Section of Industrial Classification, Tenure of Business Place (Land) and Local Level.

District and Local Level	Section of NSIC <sup>1)</sup>				
	L+M+N+R+S				
	Real Estate, Professional & Scientific Activities, Administrative Services, Arts & Entertainment, Other Services				
	Tenure of Business Place (Land)				
	Total	Owned	Rented	Others <sup>2)</sup> (Lease+Others)	Not <sup>2)</sup> Applicable
Sudurpashchim Province					
Total	10,598	1,591	2,729	240	6,038
Sub-Metropolitan City	1,667	245	923	78	421
Municipality	6,631	1,037	1,437	155	4,002
Rural Municipality	2,300	309	369	7	1,615
701 Bajura					
Total	218	71	123	0	24
Municipality	157	50	102	0	5
Rural Municipality	61	21	21	0	19
702 Bajhang					
Total	938	30	19	0	889
Municipality	558	26	19	0	513
Rural Municipality	380	4	0	0	376
703 Darchula					
Total	767	123	15	2	627
Municipality	358	56	6	2	294
Rural Municipality	409	67	9	0	333
704 Baitadi					
Total	1,101	38	9	3	1,051
Municipality	503	28	4	3	468
Rural Municipality	598	10	5	0	583
705 Dadeldhura					
Total	598	82	102	31	383
Municipality	501	82	102	31	286
Rural Municipality	97	0	0	0	97

1) NSIC stands for Nepal Standard Industrial Classification.

2) Includes Lease/contract out.

3) Includes "Not reported ", "Unknown" and so on.

Table 6-2 Number of Persons Engaged by Section of Industrial Classification, Tenure of Business Place (Land) and Local Level.

District and Local Level	Section of NSIC <sup>1)</sup>				
	L+M+N+R+S				
	Real Estate, Professional & Scientific Activities, Administrative Services, Arts & Entertainment, Other Services				
	Tenure of Business Place (Land)				
	Total	Owned	Rented	Others <sup>2)</sup> (Lease+Others)	Not <sup>2)</sup> Applicable
<b>706 Doti</b>					
Total	366	39	91	3	233
Municipality	259	13	57	2	187
Rural Municipality	107	26	34	1	46
<b>707 Achham</b>					
Total	422	28	94	1	299
Municipality	387	25	88	0	274
Rural Municipality	35	3	6	1	25
<b>708 Kailali</b>					
Total	4,084	682	1,667	160	1,575
Sub-Metropolitan City	1,667	245	923	78	421
Municipality	1,893	290	498	82	1,023
Rural Municipality	524	147	246	0	131
<b>709 Kanchanpur</b>					
Total	2,104	498	609	40	957
Municipality	2,015	467	561	35	952
Rural Municipality	89	31	48	5	5

1) NSIC stands for Nepal Standard Industrial Classification.

2) Includes Lease/contract out.

3) Includes "Not reported ", "Unknown" and so on.

Table 6-2 Number of Persons Engaged by Section of Industrial Classification, Tenure of Business Place (Land) and Local Level.

District and Local Level	Section of NSIC <sup>1)</sup>				
	L+M+N+R+S				
	Real Estate, Professional & Scientific Activities, Administrative Services, Arts & Entertainment, Other Services				
	Tenure of Business Place (Land)				
	Total	Owned	Rented	Others <sup>2)</sup> (Lease+Others)	Not <sup>2)</sup> Applicable
Bajura District	218	71	123	0	24
70101 HIMALI RURAL MUNICIPALITY	26	1	7	0	18
70102 GAUMUL RURAL MUNICIPALITY	7	6	0	0	1
70103 BUDHINANDA MUNICIPALITY	17	3	14	0	0
70104 SWAMIKARTIK KHAPAR RURAL MUNICIPALITY	4	1	3	0	0
70105 JAGANNATH RURAL MUNICIPALITY	2	2	0	0	0
70106 BADIMALIKA MUNICIPALITY	94	26	68	0	0
70107 KHAPTAD CHHEDEDAHA RURAL MUNICIPALITY	22	11	11	0	0
70108 BUDHIGANGA MUNICIPALITY	33	12	20	0	1
70109 TRIBENI MUNICIPALITY	13	9	0	0	4
Bajhang District	938	30	19	0	889
70201 SAIPAL RURAL MUNICIPALITY	0	0	0	0	0
70202 BUNGAL MUNICIPALITY	72	0	0	0	72
70203 SURMA RURAL MUNICIPALITY	4	0	0	0	4
70204 TALKOT RURAL MUNICIPALITY	44	2	0	0	42
70205 MASTA RURAL MUNICIPALITY	14	0	0	0	14
70206 JAYAPRITHBI MUNICIPALITY	486	26	19	0	441
70207 CHHABIS PATHIBHARA RURAL MUNICIPALITY	21	0	0	0	21
70208 DURGATHALI RURAL MUNICIPALITY	20	0	0	0	20
70209 KEDARSYUN RURAL MUNICIPALITY	92	0	0	0	92
70210 BITTHADCHIR RURAL MUNICIPALITY	131	2	0	0	129
70211 THALARA RURAL MUNICIPALITY	35	0	0	0	35
70212 KHAPTAD CHHANNA RURAL MUNICIPALITY	19	0	0	0	19
Darchula District	767	123	15	2	627
70301 BYAS RURAL MUNICIPALITY	10	1	0	0	9
70302 DUHUN RURAL MUNICIPALITY	21	1	4	0	16
70303 MAHAKALI MUNICIPALITY	330	50	5	2	273
70304 NAUGAD RURAL MUNICIPALITY	23	16	0	0	7
70305 APIHIMAL RURAL MUNICIPALITY	83	10	0	0	73
70306 MARMA RURAL MUNICIPALITY	43	4	0	0	39
70307 SHAILYASHIKHAR MUNICIPALITY	28	6	1	0	21
70308 MALIKARJUN RURAL MUNICIPALITY	36	34	1	0	1
70309 LEKAM RURAL MUNICIPALITY	193	1	4	0	188
Baitadi District	1,101	38	9	3	1,051
70401 DILASAINI RURAL MUNICIPALITY	23	3	0	0	20
70402 DOGADA KEDAR RURAL MUNICIPALITY	83	0	0	0	83
70403 PUCHAUNDI MUNICIPALITY	77	0	0	0	77
70404 SURNAYA RURAL MUNICIPALITY	316	3	2	0	311
70405 DASHARATHCHAND MUNICIPALITY	190	16	2	0	172
70406 PANCHESHWOR RURAL MUNICIPALITY	74	0	0	0	74
70407 SHIVANATH RURAL MUNICIPALITY	38	0	3	0	35
70408 MELAULI MUNICIPALITY	108	5	0	0	103
70409 PATAM MUNICIPALITY	128	7	2	3	116
70410 SIGAS RURAL MUNICIPALITY	64	4	0	0	60
Dadeldhura District	598	82	102	31	383
70501 NAWADURGA RURAL MUNICIPALITY	4	0	0	0	4
70502 AMARGADHI MUNICIPALITY	377	77	102	31	167
70503 AJAYAMERU RURAL MUNICIPALITY	4	0	0	0	4
70504 BHAGESHWOR RURAL MUNICIPALITY	6	0	0	0	6
70505 PARASHURAM MUNICIPALITY	124	5	0	0	119
70506 AALITAL RURAL MUNICIPALITY	70	0	0	0	70
70507 GANYAPDHURA RURAL MUNICIPALITY	13	0	0	0	13
Doti District	366	39	91	3	233
70601 PURBICHOUKI RURAL MUNICIPALITY	13	5	0	0	8
70602 SAYAL RURAL MUNICIPALITY	7	0	0	0	7
70603 AADARSHA RURAL MUNICIPALITY	3	3	0	0	0
70604 SHIKHAR MUNICIPALITY	5	1	0	0	4
70605 DIPAYAL SILGADHI MUNICIPALITY	254	12	57	2	183
70606 K.I. SINGH RURAL MUNICIPALITY	3	0	0	0	3
70607 BOGATAN FUDISAL RURAL MUNICIPALITY	12	3	0	0	9
70608 BADI KEDAR RURAL MUNICIPALITY	13	3	1	1	8
70609 JORAYAL RURAL MUNICIPALITY	56	12	33	0	11

1) NSIC stands for Nepal Standard Industrial Classification.

2) Includes Lease/contract out.

3) Includes "Not reported ", "Unknown" and so on.

Table 6-2 Number of Persons Engaged by Section of Industrial Classification, Tenure of Business Place (Land) and Local Level.

District and Local Level	Section of NSIC <sup>1)</sup>				
	L+M+N+R+S				
	Real Estate, Professional & Scientific Activities, Administrative Services, Arts & Entertainment, Other Services				
	Tenure of Business Place (Land)				
	Total	Owned	Rented	Others <sup>2)</sup> (Lease+Others)	Not <sup>2)</sup> Applicable
Achham District	422	28	94	1	299
70701 PANCHDEBAL BINAYAK MUNICIPALITY	21	10	5	0	6
70702 RAMAROSHAN RURAL MUNICIPALITY	13	0	2	1	10
70703 MELLEKH RURAL MUNICIPALITY	2	0	0	0	2
70704 SANPHEBAGAR MUNICIPALITY	140	3	1	0	136
70705 CHAURPATI RURAL MUNICIPALITY	5	2	0	0	3
70706 MANGALSEN MUNICIPALITY	217	10	82	0	125
70707 BANNIGADHI JAYAGADH RURAL MUNICIPALITY	1	0	0	0	1
70708 KAMAL BAZAR MUNICIPALITY	9	2	0	0	7
70709 DHAKARI RURAL MUNICIPALITY	9	0	3	0	6
70710 TURMAKHAND RURAL MUNICIPALITY	5	1	1	0	3
Kailali West District	4,084	682	1,667	160	1,575
70801 MOHANYAL RURAL MUNICIPALITY	8	1	4	0	3
70802 CHURE RURAL MUNICIPALITY	32	0	18	0	14
70803 GODAWARI MUNICIPALITY	503	61	103	23	316
70804 GAURIGANGA MUNICIPALITY	175	36	70	3	66
70805 GHODAGHODI MUNICIPALITY	212	42	18	0	152
70806 BARDAGORIYA RURAL MUNICIPALITY	87	28	34	0	25
70807 LAMKI CHUHA MUNICIPALITY	293	49	133	0	111
70808 JANAKI RURAL MUNICIPALITY	115	17	34	0	64
70809 JOSHIPUR RURAL MUNICIPALITY	89	27	62	0	0
70810 TIKAPUR MUNICIPALITY	604	81	174	56	293
70811 BHAJANI MUNICIPALITY	106	21	0	0	85
70812 KAILARI RURAL MUNICIPALITY	193	74	94	0	25
70813 DHANGADHI SUB-METROPOLITAN CITY	1,667	245	923	78	421
Kanchanpur District	2,104	498	609	40	957
70901 KRISHNAPUR MUNICIPALITY	107	9	22	1	75
70902 SHUKLAPHANTA MUNICIPALITY	104	16	11	1	76
70903 BEDKOT MUNICIPALITY	137	21	2	1	113
70904 BHIMDATTA MUNICIPALITY	1,075	311	264	30	470
70905 MAHAKALI MUNICIPALITY	131	48	21	2	60
70906 LALJHADI RURAL MUNICIPALITY	40	12	20	4	4
70907 PUNARBAS MUNICIPALITY	299	61	238	0	0
70908 BELOURI MUNICIPALITY	162	1	3	0	158
70909 BELDANDI RURAL MUNICIPALITY	49	19	28	1	1

1) NSIC stands for Nepal Standard Industrial Classification.

2) Includes Lease/contract out.

3) Includes "Not reported", "Unknown" and so on.

Table 7-1 Number of Establishments by Section of Industrial Classification, Kind of Business Place and Local Level.

District and Local Level	Section of NSIC <sup>1)</sup>							
	Total <sup>2)</sup>							
	Kind of Business Place							
	Total	Street Business	Home Business	Business Building	Traditional Market	Modern Shopping Mall + Exclusive Block or Building	Others	Not Stated <sup>3)</sup>
<b>Sudurpashchim Province</b>								
Total	62,968	855	24,663	22,937	7,724	5,517	1,254	18
Sub-Metropolitan City	6,089	122	1,594	2,800	941	603	29	0
Municipality	36,948	708	14,361	15,220	3,209	2,684	761	5
Rural Municipality	19,931	25	8,708	4,917	3,574	2,230	464	13
<b>701 Bajura</b>								
Total	3,891	0	2,534	484	251	357	265	0
Municipality	2,336	0	1,574	275	183	181	123	0
Rural Municipality	1,555	0	960	209	68	176	142	0
<b>702 Bajhang</b>								
Total	6,219	5	3,396	1,830	537	438	2	11
Municipality	1,953	2	1,129	622	64	132	1	3
Rural Municipality	4,266	3	2,267	1,208	473	306	1	8
<b>703 Darchula</b>								
Total	3,413	7	1,301	827	631	413	234	0
Municipality	1,693	0	685	455	315	145	93	0
Rural Municipality	1,720	7	616	372	316	268	141	0
<b>704 Baitadi</b>								
Total	4,395	3	2,318	1,300	192	573	4	5
Municipality	2,653	3	1,371	836	143	298	0	2
Rural Municipality	1,742	0	947	464	49	275	4	3
<b>705 Dadeldhura</b>								
Total	4,054	10	1,426	2,046	185	375	10	2
Municipality	2,237	10	663	1,304	82	168	10	0
Rural Municipality	1,817	0	763	742	103	207	0	2

1) NSIC stands for Nepal Standard Industrial Classification.

2) Establishments which belong to Section O, T, or U of NSIC are not surveyed.

3) Includes "Not reported", "Unknown" and so on.

Table 7-1 Number of Establishments by Section of Industrial Classification, Kind of Business Place and Local Level.

District and Local Level	Section of NSIC <sup>1)</sup>								
	Total <sup>2)</sup>								
	Kind of Business Place								
	Total	Street Business	Home Business	Business Building	Traditional Market	Modern Shopping Mall + Exclusive Block or Building	Others	Not Stated <sup>3)</sup>	
<b>706 Doti</b>									
Total	3,667	5	1,508	648	991	484	31	0	
Municipality	1,621	1	832	267	370	144	7	0	
Rural Municipality	2,046	4	676	381	621	340	24	0	
<b>707 Achham</b>									
Total	4,284	0	1,059	763	1,765	602	95	0	
Municipality	2,368	0	661	690	680	291	46	0	
Rural Municipality	1,916	0	398	73	1,085	311	49	0	
<b>708 Kailali</b>									
Total	21,544	504	7,361	9,683	2,149	1,524	323	0	
Sub-Metropolitan City	6,089	122	1,594	2,800	941	603	29	0	
Municipality	11,484	377	4,154	5,596	526	639	192	0	
Rural Municipality	3,971	5	1,613	1,287	682	282	102	0	
<b>709 Kanchanpur</b>									
Total	11,501	321	3,760	5,356	1,023	751	290	0	
Municipality	10,603	315	3,292	5,175	846	686	289	0	
Rural Municipality	898	6	468	181	177	65	1	0	

1) NSIC stands for Nepal Standard Industrial Classification.

2) Establishments which belong to Section O, T, or U of NSIC are not surveyed.

3) Includes "Not reported ", "Unknown" and so on.

Table 7-1 Number of Establishments by Section of Industrial Classification, Kind of Business Place and Local Level.

District and Local Level	Section of NSIC <sup>1)</sup>							
	Total <sup>2)</sup>							
	Kind of Business Place							
	Total	Street Business	Home Business	Business Building	Traditional Market	Modern Shopping Mall + Exclusive Block or Building	Others	Not Stated <sup>3)</sup>
Bajura District	3,891	0	2,534	484	251	357	265	0
70101 HIMALI RURAL MUNICIPALITY	338	0	202	32	22	33	49	0
70102 GAUMUL RURAL MUNICIPALITY	263	0	124	49	45	34	11	0
70103 BUDHINANDA MUNICIPALITY	595	0	356	172	30	33	4	0
70104 SWAMIKARTIK KHAPAR RURAL MUNICIPALITY	180	0	134	9	1	27	9	0
70105 JAGANNATH RURAL MUNICIPALITY	277	0	196	24	0	35	22	0
70106 BADIMALIKA MUNICIPALITY	836	0	555	15	152	58	56	0
70107 KHAPTAD CHHEDEDAHA RURAL MUNICIPALITY	497	0	304	95	0	47	51	0
70108 BUDHIGANGA MUNICIPALITY	530	0	371	85	0	45	29	0
70109 TRIBENI MUNICIPALITY	375	0	292	3	1	45	34	0
Bajhang District	6,219	5	3,396	1,830	537	438	2	11
70201 SAIPAL RURAL MUNICIPALITY	47	0	37	3	0	7	0	0
70202 BUNGAL MUNICIPALITY	741	1	420	228	23	66	0	3
70203 SURMA RURAL MUNICIPALITY	256	0	162	61	19	14	0	0
70204 TALKOT RURAL MUNICIPALITY	442	0	274	68	72	28	0	0
70205 MASTA RURAL MUNICIPALITY	487	0	288	89	76	34	0	0
70206 JAYAPRITHBI MUNICIPALITY	1,212	1	709	394	41	66	1	0
70207 CHHABIS PATHIBHARA RURAL MUNICIPALITY	491	1	275	116	70	29	0	0
70208 DURGATHALI RURAL MUNICIPALITY	419	0	194	145	45	35	0	0
70209 KEDARSYUN RURAL MUNICIPALITY	643	0	357	206	23	55	0	2
70210 BITTHADCHIR RURAL MUNICIPALITY	556	0	280	193	38	38	1	6
70211 THALARA RURAL MUNICIPALITY	451	0	167	164	82	38	0	0
70212 KHAPTAD CHHANNA RURAL MUNICIPALITY	474	2	233	163	48	28	0	0
Darchula District	3,413	7	1,301	827	631	413	234	0
70301 BYAS RURAL MUNICIPALITY	215	0	50	17	112	35	1	0
70302 DUHUN RURAL MUNICIPALITY	194	4	79	64	9	27	11	0
70303 MAHAKALI MUNICIPALITY	1,169	0	346	429	220	90	84	0
70304 NAUGAD RURAL MUNICIPALITY	230	0	65	100	41	24	0	0
70305 APIHIMAL RURAL MUNICIPALITY	141	0	60	26	11	23	21	0
70306 MARMA RURAL MUNICIPALITY	264	0	79	95	16	50	24	0
70307 SHAILYASHIKHAR RURAL MUNICIPALITY	524	0	339	26	95	55	9	0
70308 MALIKARJUN RURAL MUNICIPALITY	393	2	152	51	83	60	45	0
70309 LEKAM RURAL MUNICIPALITY	283	1	131	19	44	49	39	0
Baitadi District	4,395	3	2,318	1,300	192	573	4	5
70401 DILASAINI RURAL MUNICIPALITY	326	0	204	27	34	60	0	1
70402 DOGADA KEDAR RURAL MUNICIPALITY	391	0	178	153	2	55	2	1
70403 PUCHAUNDI MUNICIPALITY	675	0	461	110	16	87	0	1
70404 SURNAYA RURAL MUNICIPALITY	420	0	232	147	7	34	0	0
70405 DASHARATHCHAND MUNICIPALITY	887	1	325	406	78	77	0	0
70406 PANCHESHWOR RURAL MUNICIPALITY	225	0	158	30	1	35	0	1
70407 SHIVANATH RURAL MUNICIPALITY	153	0	69	46	1	37	0	0
70408 MELAULI MUNICIPALITY	353	1	191	64	45	51	0	1
70409 PATAM MUNICIPALITY	738	1	394	256	4	83	0	0
70410 SIGAS RURAL MUNICIPALITY	227	0	106	61	4	54	2	0
Dadeldhura District	4,054	10	1,426	2,046	185	375	10	2
70501 NAWADURGA RURAL MUNICIPALITY	376	0	233	101	0	40	0	2
70502 AMARGADHI MUNICIPALITY	1,250	6	358	763	36	77	10	0
70503 AJAYAMERU RURAL MUNICIPALITY	324	0	105	163	16	40	0	0
70504 BHAGESHWOR RURAL MUNICIPALITY	357	0	174	94	52	37	0	0
70505 PARASHURAM MUNICIPALITY	987	4	305	541	46	91	0	0
70506 AALITAL RURAL MUNICIPALITY	401	0	119	196	33	53	0	0
70507 GANYAPDHURA RURAL MUNICIPALITY	359	0	132	188	2	37	0	0
Doti District	3,667	5	1,508	648	991	484	31	0
70601 PURBICHOUKI RURAL MUNICIPALITY	279	0	39	16	172	52	0	0
70602 SAYAL RURAL MUNICIPALITY	203	0	81	27	51	41	3	0
70603 AADARSHA RURAL MUNICIPALITY	320	0	194	17	60	45	4	0
70604 SHIKHAR MUNICIPALITY	506	0	205	124	99	72	6	0
70605 DIPAYAL SILGADHI MUNICIPALITY	1,115	1	627	143	271	72	1	0
70606 K.I. SINGH RURAL MUNICIPALITY	287	0	142	65	30	46	4	0
70607 BOGATAN FUDISAL RURAL MUNICIPALITY	271	0	117	9	79	65	1	0
70608 BADI KEDAR RURAL MUNICIPALITY	261	2	48	125	36	50	0	0
70609 JORAYAL RURAL MUNICIPALITY	425	2	55	122	193	41	12	0

1) NSIC stands for Nepal Standard Industrial Classification.

2) Establishments which belong to Section O, T, or U of NSIC are not surveyed.

3) Includes "Not reported", "Unknown" and so on.

Table 7-1 Number of Establishments by Section of Industrial Classification, Kind of Business Place and Local Level.

District and Local Level	Section of NSIC <sup>1)</sup>							
	Total <sup>2)</sup>							
	Kind of Business Place							
	Total	Street Business	Home Business	Business Building	Traditional Market	Modern Shopping Mall + Exclusive Block or Building	Others	Not Stated <sup>3)</sup>
Achham District	4,284	0	1,059	763	1,765	602	95	0
70701 PANCHDEBAL BINAYAK MUNICIPALITY	396	0	177	137	3	61	18	0
70702 RAMAROSHAN RURAL MUNICIPALITY	379	0	61	21	235	56	6	0
70703 MELLEKH RURAL MUNICIPALITY	270	0	76	8	135	43	8	0
70704 SANPHEBAGAR MUNICIPALITY	963	0	301	427	129	103	3	0
70705 CHAURPATI RURAL MUNICIPALITY	358	0	61	5	236	53	3	0
70706 MANGALSEN MUNICIPALITY	672	0	160	110	300	82	20	0
70707 BANNIGADHI JAYAGADH RURAL MUNICIPALITY	237	0	56	4	135	39	3	0
70708 KAMAL BAZAR MUNICIPALITY	337	0	23	16	248	45	5	0
70709 DHAKARI RURAL MUNICIPALITY	371	0	97	26	178	45	25	0
70710 TURMAKHAND RURAL MUNICIPALITY	301	0	47	9	166	75	4	0
Kailali West District	21,544	504	7,361	9,683	2,149	1,524	323	0
70801 MOHANYAL RURAL MUNICIPALITY	295	0	226	20	0	38	11	0
70802 CHURE RURAL MUNICIPALITY	396	0	229	96	5	45	21	0
70803 GODAWARI MUNICIPALITY	2,681	44	912	1,249	295	150	31	0
70804 GAURIGANGA MUNICIPALITY	1,296	10	577	534	146	24	5	0
70805 GHODAGHODI MUNICIPALITY	1,576	34	598	815	4	118	7	0
70806 BARDAGORIYA RURAL MUNICIPALITY	602	0	346	231	0	25	0	0
70807 LAMKI CHUHA MUNICIPALITY	2,062	19	715	1,160	19	144	5	0
70808 JANAKI RURAL MUNICIPALITY	878	3	236	461	131	39	8	0
70809 JOSHIPUR RURAL MUNICIPALITY	817	1	171	191	367	85	2	0
70810 TIKAPUR MUNICIPALITY	3,102	258	1,029	1,456	39	176	144	0
70811 BHAJANI MUNICIPALITY	767	12	323	382	23	27	0	0
70812 KAILARI RURAL MUNICIPALITY	983	1	405	288	179	50	60	0
70813 DHANGADHI SUB-METROPOLITIAN CITY	6,089	122	1,594	2,800	941	603	29	0
Kanchanpur District	11,501	321	3,760	5,356	1,023	751	290	0
70901 KRISHNAPUR MUNICIPALITY	715	3	187	331	174	15	5	0
70902 SHUKLAPHANTA MUNICIPALITY	1,033	33	271	331	152	225	21	0
70903 BEDKOT MUNICIPALITY	1,033	16	267	681	5	55	9	0
70904 BHIMDATTA MUNICIPALITY	4,610	247	1,509	2,127	274	229	224	0
70905 MAHAKALI MUNICIPALITY	816	11	127	439	181	34	24	0
70906 LALJHADI RURAL MUNICIPALITY	476	3	257	5	174	37	0	0
70907 PUNARBAS MUNICIPALITY	1,326	0	515	712	28	67	4	0
70908 BELOURI MUNICIPALITY	1,070	5	416	554	32	61	2	0
70909 BELDANDI RURAL MUNICIPALITY	422	3	211	176	3	28	1	0

1) NSIC stands for Nepal Standard Industrial Classification.

2) Establishments which belong to Section O, T, or U of NSIC are not surveyed.

3) Includes "Not reported", "Unknown" and so on.



Table 7-1 Number of Establishments by Section of Industrial Classification, Kind of Business Place and Local Level.

District and Local Level	Section of NSIC <sup>1)</sup>							
	A							
	Agriculture, forestry and fishing <sup>2)</sup>							
	Kind of Business Place							
	Total	Street Business	Home Business	Business Building	Traditional Market	Modern Shopping Mall + Exclusive Block or Building	Others	Not Stated <sup>3)</sup>
<b>Sudurpashchim Province</b>								
Total	1,921	0	922	525	89	89	291	5
Sub-Metropolitan City	27	0	10	10	3	4	0	0
Municipality	953	0	488	237	42	61	124	1
Rural Municipality	941	0	424	278	44	24	167	4
<b>701 Bajura</b>								
Total	184	0	91	22	0	0	71	0
Municipality	106	0	68	11	0	0	27	0
Rural Municipality	78	0	23	11	0	0	44	0
<b>702 Bajhang</b>								
Total	266	0	201	61	1	1	0	2
Municipality	75	0	58	16	0	1	0	0
Rural Municipality	191	0	143	45	1	0	0	2
<b>703 Darchula</b>								
Total	182	0	91	6	9	2	74	0
Municipality	128	0	70	5	7	0	46	0
Rural Municipality	54	0	21	1	2	2	28	0
<b>704 Baitadi</b>								
Total	272	0	170	90	4	3	2	3
Municipality	157	0	116	35	3	2	0	1
Rural Municipality	115	0	54	55	1	1	2	2
<b>705 Dadeldhura</b>								
Total	363	0	175	174	4	7	3	0
Municipality	153	0	69	76	1	4	3	0
Rural Municipality	210	0	106	98	3	3	0	0

1) NSIC stands for Nepal Standard Industrial Classification.

2) Registered establishments only.

3) Includes "Not reported ", "Unknown" and so on.

Table 7-1 Number of Establishments by Section of Industrial Classification, Kind of Business Place and Local Level.

District and Local Level	Section of NSIC <sup>1)</sup>								
	A								
	Agriculture, forestry and fishing <sup>2)</sup>								
	Kind of Business Place								
	Total	Street Business	Home Business	Business Building	Traditional Market	Modern Shopping Mall + Exclusive Block or Building	Others	Not Stated <sup>3)</sup>	
<b>706 Doti</b>									
Total	143	0	66	28	29		3	17	0
Municipality	40	0	17	9	10		1	3	0
Rural Municipality	103	0	49	19	19		2	14	0
<b>707 Achham</b>									
Total	135	0	18	29	16		8	64	0
Municipality	44	0	5	10	7		2	20	0
Rural Municipality	91	0	13	19	9		6	44	0
<b>708 Kailali</b>									
Total	249	0	74	66	12		46	51	0
Sub-Metropolitan City	27	0	10	10	3		4	0	0
Municipality	129	0	50	27	1		35	16	0
Rural Municipality	93	0	14	29	8		7	35	0
<b>709 Kanchanpur</b>									
Total	127	0	36	49	14		19	9	0
Municipality	121	0	35	48	13		16	9	0
Rural Municipality	6	0	1	1	1		3	0	0

1) NSIC stands for Nepal Standard Industrial Classification.

2) Registered establishments only.

3) Includes "Not reported ", "Unknown" and so on.

Table 7-1 Number of Establishments by Section of Industrial Classification, Kind of Business Place and Local Level.

District and Local Level	Section of NSIC <sup>1)</sup>							
	A							
	Agriculture, forestry and fishing <sup>2)</sup>							
	Kind of Business Place							
	Total	Street Business	Home Business	Business Building	Traditional Market	Modern Shopping Mall + Exclusive Block or Building	Others	Not Stated <sup>3)</sup>
Bajura District	184	0	91	22	0	0	71	0
70101 HIMALI RURAL MUNICIPALITY	18	0	10	0	0	0	8	0
70102 GAUMUL RURAL MUNICIPALITY	24	0	3	11	0	0	10	0
70103 BUDHINANDA MUNICIPALITY	2	0	2	0	0	0	0	0
70104 SWAMIKARTIK KHAPAR RURAL MUNICIPALITY	0	0	0	0	0	0	0	0
70105 JAGANNATH RURAL MUNICIPALITY	3	0	1	0	0	0	2	0
70106 BADIMALIKA MUNICIPALITY	42	0	42	0	0	0	0	0
70107 KHAPTAD CHHEDEDAHA RURAL MUNICIPALITY	33	0	9	0	0	0	24	0
70108 BUDHIGANGA MUNICIPALITY	51	0	17	9	0	0	25	0
70109 TRIBENI MUNICIPALITY	11	0	7	2	0	0	2	0
Bajhang District	266	0	201	61	1	1	0	2
70201 SAIPAL RURAL MUNICIPALITY	1	0	0	1	0	0	0	0
70202 BUNGAL MUNICIPALITY	31	0	25	6	0	0	0	0
70203 SURMA RURAL MUNICIPALITY	12	0	5	7	0	0	0	0
70204 TALKOT RURAL MUNICIPALITY	27	0	25	2	0	0	0	0
70205 MASTA RURAL MUNICIPALITY	39	0	30	9	0	0	0	0
70206 JAYAPRITHBI MUNICIPALITY	44	0	33	10	0	1	0	0
70207 CHHABIS PATHIBHARA RURAL MUNICIPALITY	14	0	11	3	0	0	0	0
70208 DURGATHALI RURAL MUNICIPALITY	9	0	9	0	0	0	0	0
70209 KEDARSYUN RURAL MUNICIPALITY	26	0	20	5	0	0	0	1
70210 BITTHADCHIR RURAL MUNICIPALITY	21	0	14	5	1	0	0	1
70211 THALARA RURAL MUNICIPALITY	33	0	21	12	0	0	0	0
70212 KHAPTAD CHHANNA RURAL MUNICIPALITY	9	0	8	1	0	0	0	0
Darchula District	182	0	91	6	9	2	74	0
70301 BYAS RURAL MUNICIPALITY	1	0	0	0	0	1	0	0
70302 DUHUN RURAL MUNICIPALITY	3	0	3	0	0	0	0	0
70303 MAHAKALI MUNICIPALITY	127	0	70	5	6	0	46	0
70304 NAUGAD RURAL MUNICIPALITY	1	0	1	0	0	0	0	0
70305 APIHIMAL RURAL MUNICIPALITY	4	0	1	0	0	0	3	0
70306 MARMA RURAL MUNICIPALITY	3	0	0	1	0	0	2	0
70307 SHAILYASHIKHAR MUNICIPALITY	1	0	0	0	1	0	0	0
70308 MALIKARJUN RURAL MUNICIPALITY	26	0	6	0	2	0	18	0
70309 LEKAM RURAL MUNICIPALITY	16	0	10	0	0	1	5	0
Baitadi District	272	0	170	90	4	3	2	3
70401 DILASAINI RURAL MUNICIPALITY	11	0	10	0	0	0	0	1
70402 DOGADA KEDAR RURAL MUNICIPALITY	18	0	10	6	0	0	2	0
70403 PUCHAUNDI MUNICIPALITY	27	0	25	2	0	0	0	0
70404 SURNAYA RURAL MUNICIPALITY	34	0	8	26	0	0	0	0
70405 DASHARATHCHAND MUNICIPALITY	27	0	19	7	0	1	0	0
70406 PANCHESHWOR RURAL MUNICIPALITY	14	0	11	0	1	1	0	1
70407 SHIVANATH RURAL MUNICIPALITY	11	0	3	8	0	0	0	0
70408 MELAULI MUNICIPALITY	25	0	21	0	3	0	0	1
70409 PATAM MUNICIPALITY	78	0	51	26	0	1	0	0
70410 SIGAS RURAL MUNICIPALITY	27	0	12	15	0	0	0	0
Dadeldhura District	363	0	175	174	4	7	3	0
70501 NAWADURGA RURAL MUNICIPALITY	54	0	40	14	0	0	0	0
70502 AMARGADHI MUNICIPALITY	74	0	42	29	0	0	3	0
70503 AJAYAMERU RURAL MUNICIPALITY	33	0	15	16	0	2	0	0
70504 BHAGESHWOR RURAL MUNICIPALITY	7	0	2	5	0	0	0	0
70505 PARASHURAM MUNICIPALITY	79	0	27	47	1	4	0	0
70506 AALITAL RURAL MUNICIPALITY	60	0	21	36	3	0	0	0
70507 GANYAPDHURA RURAL MUNICIPALITY	56	0	28	27	0	1	0	0
Doti District	143	0	66	28	29	3	17	0
70601 PURBICHOUKI RURAL MUNICIPALITY	4	0	1	0	2	1	0	0
70602 SAYAL RURAL MUNICIPALITY	9	0	0	1	4	1	3	0
70603 AADARSHA RURAL MUNICIPALITY	21	0	18	0	0	0	3	0
70604 SHIKHAR MUNICIPALITY	27	0	12	9	3	0	3	0
70605 DIPAYAL SILGADHI MUNICIPALITY	13	0	5	0	7	1	0	0
70606 K.I. SINGH RURAL MUNICIPALITY	24	0	17	1	4	0	2	0
70607 BOGATAN FUDISAL RURAL MUNICIPALITY	11	0	4	0	7	0	0	0
70608 BADI KEDAR RURAL MUNICIPALITY	2	0	0	1	1	0	0	0
70609 JORAYAL RURAL MUNICIPALITY	32	0	9	16	1	0	6	0

1) NSIC stands for Nepal Standard Industrial Classification.

2) Registered establishments only.

3) Includes "Not reported", "Unknown" and so on.

Table 7-1 Number of Establishments by Section of Industrial Classification, Kind of Business Place and Local Level.

District and Local Level	Section of NSIC <sup>1)</sup>							
	A							
	Agriculture, forestry and fishing <sup>2)</sup>							
	Kind of Business Place							
	Total	Street Business	Home Business	Business Building	Traditional Market	Modern Shopping Mall + Exclusive Block or Building	Others	Not Stated <sup>3)</sup>
Achham District	135	0	18	29	16	8	64	0
70701 PANCHDEBAL BINAYAK MUNICIPALITY	13	0	0	6	0	0	7	0
70702 RAMAROSHAN RURAL MUNICIPALITY	11	0	1	4	0	0	6	0
70703 MELLEKH RURAL MUNICIPALITY	8	0	0	0	0	0	8	0
70704 SANPHEBAGAR MUNICIPALITY	6	0	4	2	0	0	0	0
70705 CHAURPATI RURAL MUNICIPALITY	15	0	6	0	6	1	2	0
70706 MANGALSEN MUNICIPALITY	20	0	1	2	7	2	8	0
70707 BANNIGADHI JAYAGADH RURAL MUNICIPALITY	4	0	2	0	0	0	2	0
70708 KAMAL BAZAR MUNICIPALITY	5	0	0	0	0	0	5	0
70709 DHAKARI RURAL MUNICIPALITY	34	0	0	9	2	0	23	0
70710 TURMAKHAND RURAL MUNICIPALITY	19	0	4	6	1	5	3	0
Kailali West District	249	0	74	66	12	46	51	0
70801 MOHANYAL RURAL MUNICIPALITY	15	0	2	2	0	0	11	0
70802 CHURE RURAL MUNICIPALITY	17	0	0	6	0	3	8	0
70803 GODAWARI MUNICIPALITY	46	0	15	9	1	14	7	0
70804 GAURIGANGA MUNICIPALITY	6	0	4	2	0	0	0	0
70805 GHODAGHODI MUNICIPALITY	25	0	6	2	0	13	4	0
70806 BARDAGORIYA RURAL MUNICIPALITY	1	0	0	1	0	0	0	0
70807 LAMKI CHUHA MUNICIPALITY	12	0	5	6	0	1	0	0
70808 JANAKI RURAL MUNICIPALITY	17	0	2	10	3	0	2	0
70809 JOSHIPUR RURAL MUNICIPALITY	9	0	0	2	3	4	0	0
70810 TIKAPUR MUNICIPALITY	35	0	19	4	0	7	5	0
70811 BHAJANI MUNICIPALITY	5	0	1	4	0	0	0	0
70812 KAILARI RURAL MUNICIPALITY	34	0	10	8	2	0	14	0
70813 DHANGADHI SUB-METROPOLITIAN CITY	27	0	10	10	3	4	0	0
Kanchanpur District	127	0	36	49	14	19	9	0
70901 KRISHNAPUR MUNICIPALITY	4	0	3	1	0	0	0	0
70902 SHUKLAPHANTA MUNICIPALITY	25	0	8	3	0	9	5	0
70903 BEDKOT MUNICIPALITY	23	0	3	15	0	4	1	0
70904 BHIMDATTA MUNICIPALITY	50	0	19	12	13	3	3	0
70905 MAHAKALI MUNICIPALITY	12	0	0	12	0	0	0	0
70906 LALJHADI RURAL MUNICIPALITY	6	0	1	1	1	3	0	0
70907 PUNARBAS MUNICIPALITY	2	0	0	2	0	0	0	0
70908 BELOURI MUNICIPALITY	5	0	2	3	0	0	0	0
70909 BELDANDI RURAL MUNICIPALITY	0	0	0	0	0	0	0	0

1) NSIC stands for Nepal Standard Industrial Classification.

2) Registered establishments only.

3) Includes "Not reported", "Unknown" and so on.

Table 7-1 Number of Establishments by Section of Industrial Classification, Kind of Business Place and Local Level.

District and Local Level	Section of NSIC <sup>1)</sup>							
	C							
	Manufacturing							
	Kind of Business Place							
	Total	Street Business	Home Business	Business Building	Traditional Market	Modern Shopping Mall + Exclusive Block or Building	Others	Not Stated <sup>2)</sup>
<b>Sudurpashchim Province</b>								
Total	7,743	29	2,509	3,091	1,637	297	177	3
Sub-Metropolitan City	650	3	112	348	104	80	3	0
Municipality	4,358	21	1,467	2,073	519	179	97	2
Rural Municipality	2,735	5	930	670	1,014	38	77	1
<b>701 Bajura</b>								
Total	727	0	367	108	106	4	142	0
Municipality	387	0	206	58	41	2	80	0
Rural Municipality	340	0	161	50	65	2	62	0
<b>702 Bajhang</b>								
Total	1,113	2	322	274	510	3	0	2
Municipality	262	1	107	87	64	1	0	2
Rural Municipality	851	1	215	187	446	2	0	0
<b>703 Darchula</b>								
Total	519	2	163	128	206	4	16	0
Municipality	253	0	101	80	63	2	7	0
Rural Municipality	266	2	62	48	143	2	9	0
<b>704 Baitadi</b>								
Total	369	0	220	123	22	4	0	0
Municipality	238	0	125	96	14	3	0	0
Rural Municipality	131	0	95	27	8	1	0	0
<b>705 Dadeldhura</b>								
Total	710	1	233	331	134	10	0	1
Municipality	331	1	79	189	55	7	0	0
Rural Municipality	379	0	154	142	79	3	0	1

1) NSIC stands for Nepal Standard Industrial Classification.

2) Includes "Not reported ", "Unknown" and so on.

Table 7-1 Number of Establishments by Section of Industrial Classification, Kind of Business Place and Local Level.

District and Local Level	Section of NSIC <sup>1)</sup>							
	C							
	Manufacturing							
	Kind of Business Place							
	Total	Street Business	Home Business	Business Building	Traditional Market	Modern Shopping Mall + Exclusive Block or Building	Others	Not Stated <sup>2)</sup>
<b>706 Doti</b>								
Total	324	2	103	73	141	3	2	0
Municipality	168	0	65	43	59	1	0	0
Rural Municipality	156	2	38	30	82	2	2	0
<b>707 Achham</b>								
Total	333	0	68	82	177	4	2	0
Municipality	207	0	44	81	80	2	0	0
Rural Municipality	126	0	24	1	97	2	2	0
<b>708 Kailali</b>								
Total	2,308	12	623	1,246	224	193	10	0
Sub-Metropolitan City	650	3	112	348	104	80	3	0
Municipality	1,294	9	392	744	50	94	5	0
Rural Municipality	364	0	119	154	70	19	2	0
<b>709 Kanchanpur</b>								
Total	1,340	10	410	726	117	72	5	0
Municipality	1,218	10	348	695	93	67	5	0
Rural Municipality	122	0	62	31	24	5	0	0

1) NSIC stands for Nepal Standard Industrial Classification.

2) Includes "Not reported ", "Unknown" and so on.

Table 7-1 Number of Establishments by Section of Industrial Classification, Kind of Business Place and Local Level.

District and Local Level	Section of NSIC <sup>1)</sup>							
	C							
	Manufacturing							
	Kind of Business Place							
	Total	Street Business	Home Business	Business Building	Traditional Market	Modern Shopping Mall + Exclusive Block or Building	Others	Not Stated <sup>2)</sup>
Bajura District	727	0	367	108	106	4	142	0
70101 HIMALI RURAL MUNICIPALITY	43	0	1	7	22	0	13	0
70102 GAUMUL RURAL MUNICIPALITY	70	0	24	3	43	0	0	0
70103 BUDHINANDA MUNICIPALITY	129	0	49	47	30	0	3	0
70104 SWAMIKARTIK KHAPAR RURAL MUNICIPALITY	28	0	19	0	0	0	9	0
70105 JAGANNATH RURAL MUNICIPALITY	94	0	73	1	0	1	19	0
70106 BADIMALIKA MUNICIPALITY	133	0	70	0	10	2	51	0
70107 KHAPTAD CHHEDEDAHA RURAL MUNICIPALITY	105	0	44	39	0	1	21	0
70108 BUDHIGANGA MUNICIPALITY	48	0	37	11	0	0	0	0
70109 TRIBENI MUNICIPALITY	77	0	50	0	1	0	26	0
Bajhang District	1,113	2	322	274	510	3	0	2
70201 SAIPAL RURAL MUNICIPALITY	1	0	1	0	0	0	0	0
70202 BUNGAL MUNICIPALITY	94	0	48	20	23	1	0	2
70203 SURMA RURAL MUNICIPALITY	36	0	12	6	18	0	0	0
70204 TALKOT RURAL MUNICIPALITY	99	0	17	10	71	1	0	0
70205 MASTA RURAL MUNICIPALITY	97	0	8	13	76	0	0	0
70206 JAYAPRITHBI MUNICIPALITY	168	1	59	67	41	0	0	0
70207 CHHABIS PATHIBHARA RURAL MUNICIPALITY	104	0	22	12	70	0	0	0
70208 DURGATHALI RURAL MUNICIPALITY	111	0	38	32	40	1	0	0
70209 KEDARSYUN RURAL MUNICIPALITY	91	0	31	37	23	0	0	0
70210 BITTHADCHIR RURAL MUNICIPALITY	100	0	51	31	18	0	0	0
70211 THALARA RURAL MUNICIPALITY	105	0	4	19	82	0	0	0
70212 KHAPTAD CHHANNA RURAL MUNICIPALITY	107	1	31	27	48	0	0	0
Darchula District	519	2	163	128	206	4	16	0
70301 BYAS RURAL MUNICIPALITY	46	0	2	3	41	0	0	0
70302 DUHUN RURAL MUNICIPALITY	15	1	3	4	6	0	1	0
70303 MAHAKALI MUNICIPALITY	157	0	34	74	41	1	7	0
70304 NAUGAD RURAL MUNICIPALITY	20	0	3	4	13	0	0	0
70305 APIHIMAL RURAL MUNICIPALITY	17	0	4	6	5	0	2	0
70306 MARMA RURAL MUNICIPALITY	26	0	6	15	5	0	0	0
70307 SHAILYASHIKHAR MUNICIPALITY	96	0	67	6	22	1	0	0
70308 MALIKARJUN RURAL MUNICIPALITY	97	1	20	12	59	2	3	0
70309 LEKAM RURAL MUNICIPALITY	45	0	24	4	14	0	3	0
Baitadi District	369	0	220	123	22	4	0	0
70401 DILASAINI RURAL MUNICIPALITY	33	0	24	2	7	0	0	0
70402 DOGADA KEDAR RURAL MUNICIPALITY	32	0	21	11	0	0	0	0
70403 PUCHAUNDI MUNICIPALITY	34	0	25	7	2	0	0	0
70404 SURNAYA RURAL MUNICIPALITY	17	0	13	4	0	0	0	0
70405 DASHARATHCHAND MUNICIPALITY	100	0	41	49	9	1	0	0
70406 PANCHESHWOR RURAL MUNICIPALITY	29	0	23	6	0	0	0	0
70407 SHIVANATH RURAL MUNICIPALITY	8	0	5	2	0	1	0	0
70408 MELAULI MUNICIPALITY	24	0	14	7	3	0	0	0
70409 PATAM MUNICIPALITY	80	0	45	33	0	2	0	0
70410 SIGAS RURAL MUNICIPALITY	12	0	9	2	1	0	0	0
Dadeldhura District	710	1	233	331	134	10	0	1
70501 NAWADURGA RURAL MUNICIPALITY	42	0	27	14	0	0	0	1
70502 AMARGADHI MUNICIPALITY	156	0	32	101	19	4	0	0
70503 AJAYAMERU RURAL MUNICIPALITY	73	0	25	34	14	0	0	0
70504 BHAGESHWOR RURAL MUNICIPALITY	136	0	66	26	43	1	0	0
70505 PARASHURAM MUNICIPALITY	175	1	47	88	36	3	0	0
70506 AALITAL RURAL MUNICIPALITY	89	0	26	41	20	2	0	0
70507 GANYAPDHURA RURAL MUNICIPALITY	39	0	10	27	2	0	0	0
Doti District	324	2	103	73	141	3	2	0
70601 PURBICHOUKI RURAL MUNICIPALITY	24	0	0	0	24	0	0	0
70602 SAYAL RURAL MUNICIPALITY	10	0	4	0	6	0	0	0
70603 AADARSHA RURAL MUNICIPALITY	21	0	15	0	6	0	0	0
70604 SHIKHAR MUNICIPALITY	52	0	10	23	19	0	0	0
70605 DIPAYAL SILGADHI MUNICIPALITY	116	0	55	20	40	1	0	0
70606 K.I. SINGH RURAL MUNICIPALITY	29	0	12	10	5	0	2	0
70607 BOGATAN FUDISAL RURAL MUNICIPALITY	12	0	3	1	7	1	0	0
70608 BADI KEDAR RURAL MUNICIPALITY	23	2	2	8	10	1	0	0
70609 JORAYAL RURAL MUNICIPALITY	37	0	2	11	24	0	0	0

1) NSIC stands for Nepal Standard Industrial Classification.

2) Includes "Not reported", "Unknown" and so on.

Table 7-1 Number of Establishments by Section of Industrial Classification, Kind of Business Place and Local Level.

District and Local Level	Section of NSIC <sup>1)</sup>							
	C							
	Manufacturing							
	Kind of Business Place							
	Total	Street Business	Home Business	Business Building	Traditional Market	Modern Shopping Mall + Exclusive Block or Building	Others	Not Stated <sup>2)</sup>
Achham District	333	0	68	82	177	4	2	0
70701 PANCHDEBAL BINAYAK MUNICIPALITY	34	0	23	11	0	0	0	0
70702 RAMAROSHAN RURAL MUNICIPALITY	31	0	6	1	24	0	0	0
70703 MELLEKH RURAL MUNICIPALITY	23	0	5	0	18	0	0	0
70704 SANPHEBAGAR MUNICIPALITY	103	0	16	56	30	1	0	0
70705 CHAURPATI RURAL MUNICIPALITY	33	0	3	0	28	1	1	0
70706 MANGALSEN MUNICIPALITY	54	0	5	13	35	1	0	0
70707 BANNIGADHI JAYAGADH RURAL MUNICIPALITY	17	0	3	0	14	0	0	0
70708 KAMAL BAZAR MUNICIPALITY	16	0	0	1	15	0	0	0
70709 DHAKARI RURAL MUNICIPALITY	13	0	4	0	8	0	1	0
70710 TURMAKHAND RURAL MUNICIPALITY	9	0	3	0	5	1	0	0
Kailali West District	2,308	12	623	1,246	224	193	10	0
70801 MOHANYAL RURAL MUNICIPALITY	20	0	18	2	0	0	0	0
70802 CHURE RURAL MUNICIPALITY	31	0	11	17	2	1	0	0
70803 GODAWARI MUNICIPALITY	305	4	89	164	22	24	2	0
70804 GAURIGANGA MUNICIPALITY	168	0	67	78	21	0	2	0
70805 GHODAGHODI MUNICIPALITY	144	0	47	96	0	1	0	0
70806 BARDAGORIYA RURAL MUNICIPALITY	55	0	20	33	0	2	0	0
70807 LAMKI CHUHA MUNICIPALITY	213	0	45	141	3	23	1	0
70808 JANAKI RURAL MUNICIPALITY	96	0	15	65	12	4	0	0
70809 JOSHIPUR RURAL MUNICIPALITY	75	0	15	12	40	8	0	0
70810 TIKAPUR MUNICIPALITY	391	5	117	222	3	44	0	0
70811 BHAJANI MUNICIPALITY	73	0	27	43	1	2	0	0
70812 KAILARI RURAL MUNICIPALITY	87	0	40	25	16	4	2	0
70813 DHANGADHI SUB-METROPOLITIAN CITY	650	3	112	348	104	80	3	0
Kanchanpur District	1,340	10	410	726	117	72	5	0
70901 KRISHNAPUR MUNICIPALITY	98	0	26	45	23	4	0	0
70902 SHUKLAPHANTA MUNICIPALITY	140	3	43	52	19	20	3	0
70903 BEDKOT MUNICIPALITY	131	0	25	99	3	4	0	0
70904 BHIMDATTA MUNICIPALITY	481	7	168	259	20	25	2	0
70905 MAHAKALI MUNICIPALITY	103	0	5	74	22	2	0	0
70906 LALJHADI RURAL MUNICIPALITY	70	0	40	1	24	5	0	0
70907 PUNARBAS MUNICIPALITY	126	0	34	84	1	7	0	0
70908 BELOURI MUNICIPALITY	139	0	47	82	5	5	0	0
70909 BELDANDI RURAL MUNICIPALITY	52	0	22	30	0	0	0	0

1) NSIC stands for Nepal Standard Industrial Classification.

2) Includes "Not reported ", "Unknown" and so on.



Table 7-1 Number of Establishments by Section of Industrial Classification, Kind of Business Place and Local Level.

District and Local Level	Section of NSIC <sup>1)</sup>							
	B+D+E+F							
	Mining, Electricity, Gas, Water supply & Construction							
	Kind of Business Place							
	Total	Street Business	Home Business	Business Building	Traditional Market	Modern Shopping Mall + Exclusive Block or Building	Others	Not Stated <sup>2)</sup>
<b>Sudurpashchim Province</b>								
Total	544	4	143	195	23	52	127	0
Sub-Metropolitan City	25	0	7	5	6	5	2	0
Municipality	344	4	94	97	7	29	113	0
Rural Municipality	175	0	42	93	10	18	12	0
<b>701 Bajura</b>								
Total	24	0	9	7	0	6	2	0
Municipality	4	0	1	1	0	1	1	0
Rural Municipality	20	0	8	6	0	5	1	0
<b>702 Bajhang</b>								
Total	73	0	18	53	0	2	0	0
Municipality	14	0	7	6	0	1	0	0
Rural Municipality	59	0	11	47	0	1	0	0
<b>703 Darchula</b>								
Total	39	0	6	13	3	9	8	0
Municipality	12	0	3	3	0	5	1	0
Rural Municipality	27	0	3	10	3	4	7	0
<b>704 Baitadi</b>								
Total	15	0	4	7	2	2	0	0
Municipality	12	0	4	5	2	1	0	0
Rural Municipality	3	0	0	2	0	1	0	0
<b>705 Dadeldhura</b>								
Total	43	0	13	23	0	7	0	0
Municipality	37	0	10	22	0	5	0	0
Rural Municipality	6	0	3	1	0	2	0	0

1) NSIC stands for Nepal Standard Industrial Classification.

2) Includes "Not reported", "Unknown" and so on.

Table 7-1 Number of Establishments by Section of Industrial Classification, Kind of Business Place and Local Level.

District and Local Level	Section of NSIC <sup>1)</sup>								
	B+D+E+F								
	Mining, Electricity, Gas, Water supply & Construction								
	Kind of Business Place								
	Total	Street Business	Home Business	Business Building	Traditional Market	Modern Shopping Mall + Exclusive Block or Building	Others	Not Stated <sup>2)</sup>	
<b>706 Doti</b>									
Total	84	0	66	7	3		4	4	0
Municipality	56	0	52	0	2		1	1	0
Rural Municipality	28	0	14	7	1		3	3	0
<b>707 Achham</b>									
Total	30	0	1	14	7		3	5	0
Municipality	19	0	1	8	2		3	5	0
Rural Municipality	11	0	0	6	5		0	0	0
<b>708 Kailali</b>									
Total	84	0	15	44	7		13	5	0
Sub-Metropolitan City	25	0	7	5	6		5	2	0
Municipality	41	0	6	26	1		6	2	0
Rural Municipality	18	0	2	13	0		2	1	0
<b>709 Kanchanpur</b>									
Total	152	4	11	27	1		6	103	0
Municipality	149	4	10	26	0		6	103	0
Rural Municipality	3	0	1	1	1		0	0	0

1) NSIC stands for Nepal Standard Industrial Classification.

2) Includes "Not reported ", "Unknown" and so on.

Table 7-1 Number of Establishments by Section of Industrial Classification, Kind of Business Place and Local Level.

District and Local Level	Section of NSIC <sup>1)</sup>								
	B+D+E+F								
	Mining, Electricity, Gas, Water supply & Construction								
	Kind of Business Place								
	Total	Street Business	Home Business	Business Building	Traditional Market	Modern Shopping Mall + Exclusive Block or Building	Others	Not Stated <sup>2)</sup>	
Bajura District	24	0	9	7	0		6	2	0
70101 HIMALI RURAL MUNICIPALITY	1	0	0	0	0		0	1	0
70102 GAUMUL RURAL MUNICIPALITY	12	0	7	1	0		4	0	0
70103 BUDHINANDA MUNICIPALITY	0	0	0	0	0		0	0	0
70104 SWAMIKARTIK KHAPAR RURAL MUNICIPALITY	0	0	0	0	0		0	0	0
70105 JAGANNATH RURAL MUNICIPALITY	1	0	0	0	0		1	0	0
70106 BADIMALIKA MUNICIPALITY	2	0	1	1	0		0	0	0
70107 KHAPTAD CHHEDEDAHA RURAL MUNICIPALITY	6	0	1	5	0		0	0	0
70108 BUDHIGANGA MUNICIPALITY	2	0	0	0	0		1	1	0
70109 TRIBENI MUNICIPALITY	0	0	0	0	0		0	0	0
Bajhang District	73	0	18	53	0		2	0	0
70201 SAIPAL RURAL MUNICIPALITY	0	0	0	0	0		0	0	0
70202 BUNGAL MUNICIPALITY	4	0	2	1	0		1	0	0
70203 SURMA RURAL MUNICIPALITY	4	0	0	4	0		0	0	0
70204 TALKOT RURAL MUNICIPALITY	5	0	0	5	0		0	0	0
70205 MASTA RURAL MUNICIPALITY	6	0	2	4	0		0	0	0
70206 JAYAPRITHBI MUNICIPALITY	10	0	5	5	0		0	0	0
70207 CHHABIS PATHIBHARA RURAL MUNICIPALITY	13	0	1	12	0		0	0	0
70208 DURGATHALI RURAL MUNICIPALITY	11	0	8	2	0		1	0	0
70209 KEDARSYUN RURAL MUNICIPALITY	3	0	0	3	0		0	0	0
70210 BITTHADCHIR RURAL MUNICIPALITY	2	0	0	2	0		0	0	0
70211 THALARA RURAL MUNICIPALITY	5	0	0	5	0		0	0	0
70212 KHAPTAD CHHANNA RURAL MUNICIPALITY	10	0	0	10	0		0	0	0
Darchula District	39	0	6	13	3		9	8	0
70301 BYAS RURAL MUNICIPALITY	5	0	0	2	3		0	0	0
70302 DUHUN RURAL MUNICIPALITY	3	0	0	1	0		1	1	0
70303 MAHAKALI MUNICIPALITY	6	0	1	2	0		3	0	0
70304 NAUGAD RURAL MUNICIPALITY	1	0	0	0	0		1	0	0
70305 APIHIMAL RURAL MUNICIPALITY	5	0	1	1	0		0	3	0
70306 MARMA RURAL MUNICIPALITY	4	0	0	4	0		0	0	0
70307 SHAILYASHIKHAR MUNICIPALITY	6	0	2	1	0		2	1	0
70308 MALIKARJUN RURAL MUNICIPALITY	5	0	1	2	0		2	0	0
70309 LEKAM RURAL MUNICIPALITY	4	0	1	0	0		0	3	0
Baitadi District	15	0	4	7	2		2	0	0
70401 DILASAINI RURAL MUNICIPALITY	0	0	0	0	0		0	0	0
70402 DOGADA KEDAR RURAL MUNICIPALITY	1	0	0	1	0		0	0	0
70403 PUCHAUNDI MUNICIPALITY	4	0	0	3	1		0	0	0
70404 SURNAYA RURAL MUNICIPALITY	2	0	0	1	0		1	0	0
70405 DASHARATHCHAND MUNICIPALITY	6	0	2	2	1		1	0	0
70406 PANCHESHWOR RURAL MUNICIPALITY	0	0	0	0	0		0	0	0
70407 SHIVANATH RURAL MUNICIPALITY	0	0	0	0	0		0	0	0
70408 MELAULI MUNICIPALITY	1	0	1	0	0		0	0	0
70409 PATAM MUNICIPALITY	1	0	1	0	0		0	0	0
70410 SIGAS RURAL MUNICIPALITY	0	0	0	0	0		0	0	0
Dadeldhura District	43	0	13	23	0		7	0	0
70501 NAWADURGA RURAL MUNICIPALITY	1	0	1	0	0		0	0	0
70502 AMARGADHI MUNICIPALITY	7	0	0	3	0		4	0	0
70503 AJAYAMERU RURAL MUNICIPALITY	0	0	0	0	0		0	0	0
70504 BHAGESHWOR RURAL MUNICIPALITY	2	0	1	0	0		1	0	0
70505 PARASHURAM MUNICIPALITY	30	0	10	19	0		1	0	0
70506 AALITAL RURAL MUNICIPALITY	2	0	1	1	0		0	0	0
70507 GANYAPDHURA RURAL MUNICIPALITY	1	0	0	0	0		1	0	0
Doti District	84	0	66	7	3		4	4	0
70601 PURBICHOUKI RURAL MUNICIPALITY	8	0	8	0	0		0	0	0
70602 SAYAL RURAL MUNICIPALITY	2	0	0	1	1		0	0	0
70603 AADARSHA RURAL MUNICIPALITY	3	0	2	0	0		0	1	0
70604 SHIKHAR MUNICIPALITY	2	0	1	0	1		0	0	0
70605 DIPAYAL SILGADHI MUNICIPALITY	54	0	51	0	1		1	1	0
70606 K.I. SINGH RURAL MUNICIPALITY	2	0	0	2	0		0	0	0
70607 BOGATAN FUDISAL RURAL MUNICIPALITY	5	0	1	1	0		3	0	0
70608 BADI KEDAR RURAL MUNICIPALITY	1	0	0	1	0		0	0	0
70609 JORAYAL RURAL MUNICIPALITY	7	0	3	2	0		0	2	0

1) NSIC stands for Nepal Standard Industrial Classification.

2) Includes "Not reported ", "Unknown" and so on.

Table 7-1 Number of Establishments by Section of Industrial Classification, Kind of Business Place and Local Level.

District and Local Level	Section of NSIC <sup>1)</sup>							
	B+D+E+F							
	Mining, Electricity, Gas, Water supply & Construction							
	Kind of Business Place							
	Total	Street Business	Home Business	Business Building	Traditional Market	Modern Shopping Mall + Exclusive Block or Building	Others	Not Stated <sup>2)</sup>
Achham District	30	0	1	14	7	3	5	0
70701 PANCHDEBAL BINAYAK MUNICIPALITY	8	0	0	2	0	1	5	0
70702 RAMAROSHAN RURAL MUNICIPALITY	6	0	0	3	3	0	0	0
70703 MELLEKH RURAL MUNICIPALITY	3	0	0	3	0	0	0	0
70704 SANPHEBAGAR MUNICIPALITY	6	0	1	4	0	1	0	0
70705 CHAURPATI RURAL MUNICIPALITY	2	0	0	0	2	0	0	0
70706 MANGALSEN MUNICIPALITY	3	0	0	2	0	1	0	0
70707 BANNIGADHI JAYAGADH RURAL MUNICIPALITY	0	0	0	0	0	0	0	0
70708 KAMAL BAZAR MUNICIPALITY	2	0	0	0	2	0	0	0
70709 DHAKARI RURAL MUNICIPALITY	0	0	0	0	0	0	0	0
70710 TURMAKHAND RURAL MUNICIPALITY	0	0	0	0	0	0	0	0
Kailali West District	84	0	15	44	7	13	5	0
70801 MOHANYAL RURAL MUNICIPALITY	0	0	0	0	0	0	0	0
70802 CHURE RURAL MUNICIPALITY	1	0	0	0	0	0	1	0
70803 GODAWARI MUNICIPALITY	9	0	2	5	0	2	0	0
70804 GAURIGANGA MUNICIPALITY	3	0	1	1	1	0	0	0
70805 GHODAGHODI MUNICIPALITY	7	0	0	6	0	1	0	0
70806 BARDAGORIYA RURAL MUNICIPALITY	2	0	1	1	0	0	0	0
70807 LAMKI CHUHA MUNICIPALITY	15	0	2	10	0	1	2	0
70808 JANAKI RURAL MUNICIPALITY	13	0	0	12	0	1	0	0
70809 JOSHIPUR RURAL MUNICIPALITY	2	0	1	0	0	1	0	0
70810 TIKAPUR MUNICIPALITY	6	0	1	3	0	2	0	0
70811 BHAJANI MUNICIPALITY	1	0	0	1	0	0	0	0
70812 KAILARI RURAL MUNICIPALITY	0	0	0	0	0	0	0	0
70813 DHANGADHI SUB-METROPOLITIAN CITY	25	0	7	5	6	5	2	0
Kanchanpur District	152	4	11	27	1	6	103	0
70901 KRISHNAPUR MUNICIPALITY	0	0	0	0	0	0	0	0
70902 SHUKLAPHANTA MUNICIPALITY	4	0	0	0	0	2	2	0
70903 BEDKOT MUNICIPALITY	16	0	1	10	0	0	5	0
70904 BHIMDATTA MUNICIPALITY	122	4	7	12	0	3	96	0
70905 MAHAKALI MUNICIPALITY	3	0	1	2	0	0	0	0
70906 LALJHADI RURAL MUNICIPALITY	3	0	1	1	1	0	0	0
70907 PUNARBAS MUNICIPALITY	0	0	0	0	0	0	0	0
70908 BELOURI MUNICIPALITY	4	0	1	2	0	1	0	0
70909 BELDANDI RURAL MUNICIPALITY	0	0	0	0	0	0	0	0

1) NSIC stands for Nepal Standard Industrial Classification.

2) Includes "Not reported ", "Unknown" and so on.

Table 7-1 Number of Establishments by Section of Industrial Classification, Kind of Business Place and Local Level.

District and Local Level	Section of NSIC <sup>1)</sup>								
	G								
	Wholesale and Retail Trade								
	Kind of Business Place								
	Total	Street Business	Home Business	Business Building	Traditional Market	Modern Shopping Mall + Exclusive Block or Building	Others	Not Stated <sup>2)</sup>	
<b>Sudurpashchim Province</b>									
Total	33,398	600	15,980	11,994	4,156		485	180	3
Sub-Metropolitan City	3,579	61	1,166	1,634	523		187	8	0
Municipality	19,914	527	9,217	7,992	1,812		245	120	1
Rural Municipality	9,905	12	5,597	2,368	1,821		53	52	2
<b>701 Bajura</b>									
Total	1,898	0	1,545	229	103		15	6	0
Municipality	1,181	0	945	132	100		3	1	0
Rural Municipality	717	0	600	97	3		12	5	0
<b>702 Bajhang</b>									
Total	2,899	1	2,034	845	14		2	1	2
Municipality	950	0	651	298	0		1	0	0
Rural Municipality	1,949	1	1,383	547	14		1	1	2
<b>703 Darchula</b>									
Total	1,589	4	797	463	296		11	18	0
Municipality	790	0	390	236	156		5	3	0
Rural Municipality	799	4	407	227	140		6	15	0
<b>704 Baitadi</b>									
Total	2,049	2	1,439	507	93		7	0	1
Municipality	1,283	2	822	377	74		7	0	1
Rural Municipality	766	0	617	130	19		0	0	0
<b>705 Dadeldhura</b>									
Total	1,804	7	723	1,036	36		2	0	0
Municipality	1,044	7	341	673	21		2	0	0
Rural Municipality	760	0	382	363	15		0	0	0

1) NSIC stands for Nepal Standard Industrial Classification.

2) Includes "Not reported ", "Unknown" and so on.

Table 7-1 Number of Establishments by Section of Industrial Classification, Kind of Business Place and Local Level.

District and Local Level	Section of NSIC <sup>1)</sup>							
	G							
	Wholesale and Retail Trade							
	Kind of Business Place							
	Total	Street Business	Home Business	Business Building	Traditional Market	Modern Shopping Mall + Exclusive Block or Building	Others	Not Stated <sup>2)</sup>
<b>706 Doti</b>								
Total	1,856	3	977	335	533	5	3	0
Municipality	834	1	494	135	200	2	2	0
Rural Municipality	1,022	2	483	200	333	3	1	0
<b>707 Achham</b>								
Total	2,283	0	726	372	1,176	8	1	0
Municipality	1,182	0	427	363	388	4	0	0
Rural Municipality	1,101	0	299	9	788	4	1	0
<b>708 Kailali</b>								
Total	12,440	362	5,071	5,365	1,265	304	73	0
Sub-Metropolitan City	3,579	61	1,166	1,634	523	187	8	0
Municipality	6,611	297	2,818	3,029	339	92	36	0
Rural Municipality	2,250	4	1,087	702	403	25	29	0
<b>709 Kanchanpur</b>								
Total	6,580	221	2,668	2,842	640	131	78	0
Municipality	6,039	220	2,329	2,749	534	129	78	0
Rural Municipality	541	1	339	93	106	2	0	0

1) NSIC stands for Nepal Standard Industrial Classification.

2) Includes "Not reported ", "Unknown" and so on.

Table 7-1 Number of Establishments by Section of Industrial Classification, Kind of Business Place and Local Level.

District and Local Level	Section of NSIC <sup>1)</sup>							
	G							
	Wholesale and Retail Trade							
	Kind of Business Place							
	Total	Street Business	Home Business	Business Building	Traditional Market	Modern Shopping Mall + Exclusive Block or Building	Others	Not Stated <sup>2)</sup>
<b>Bajura District</b>	<b>1,898</b>	<b>0</b>	<b>1,545</b>	<b>229</b>	<b>103</b>	<b>15</b>	<b>6</b>	<b>0</b>
70101 HIMALI RURAL MUNICIPALITY	110	0	92	13	0	0	5	0
70102 GAUMUL RURAL MUNICIPALITY	104	0	84	18	2	0	0	0
70103 BUDHINANDA MUNICIPALITY	322	0	219	103	0	0	0	0
70104 SWAMIKARTIK KHAPAR RURAL MUNICIPALITY	111	0	102	8	1	0	0	0
70105 JAGANNATH RURAL MUNICIPALITY	145	0	112	21	0	12	0	0
70106 BADIMALIKA MUNICIPALITY	370	0	263	3	100	3	1	0
70107 KHAPTAD CHHEDEDAHA RURAL MUNICIPALITY	247	0	210	37	0	0	0	0
70108 BUDHIGANGA MUNICIPALITY	281	0	255	26	0	0	0	0
70109 TRIBENI MUNICIPALITY	208	0	208	0	0	0	0	0
<b>Bajhang District</b>	<b>2,899</b>	<b>1</b>	<b>2,034</b>	<b>845</b>	<b>14</b>	<b>2</b>	<b>1</b>	<b>2</b>
70201 SAIPAL RURAL MUNICIPALITY	30	0	30	0	0	0	0	0
70202 BUNGAL MUNICIPALITY	378	0	257	121	0	0	0	0
70203 SURMA RURAL MUNICIPALITY	154	0	130	23	1	0	0	0
70204 TALKOT RURAL MUNICIPALITY	198	0	169	29	0	0	0	0
70205 MASTA RURAL MUNICIPALITY	252	0	214	38	0	0	0	0
70206 JAYAPRITHBI MUNICIPALITY	572	0	394	177	0	1	0	0
70207 CHHABIS PATHIBHARA RURAL MUNICIPALITY	228	1	191	36	0	0	0	0
70208 DURGATHALI RURAL MUNICIPALITY	178	0	97	78	3	0	0	0
70209 KEDARSYUN RURAL MUNICIPALITY	333	0	223	109	0	0	0	1
70210 BITTHADCHIR RURAL MUNICIPALITY	216	0	108	95	10	1	1	1
70211 THALARA RURAL MUNICIPALITY	151	0	76	75	0	0	0	0
70212 KHAPTAD CHHANNA RURAL MUNICIPALITY	209	0	145	64	0	0	0	0
<b>Darchula District</b>	<b>1,589</b>	<b>4</b>	<b>797</b>	<b>463</b>	<b>296</b>	<b>11</b>	<b>18</b>	<b>0</b>
70301 BYAS RURAL MUNICIPALITY	99	0	35	5	58	1	0	0
70302 DUHUN RURAL MUNICIPALITY	102	2	46	50	3	1	0	0
70303 MAHAKALI MUNICIPALITY	527	0	189	224	112	1	1	0
70304 NAUGAD RURAL MUNICIPALITY	146	0	52	66	28	0	0	0
70305 APIHIMAL RURAL MUNICIPALITY	61	0	43	14	4	0	0	0
70306 MARMA RURAL MUNICIPALITY	128	0	64	56	8	0	0	0
70307 SHAILYASHIKHAR MUNICIPALITY	263	0	201	12	44	4	2	0
70308 MALIKARJUN RURAL MUNICIPALITY	157	1	97	28	13	4	14	0
70309 LEKAM RURAL MUNICIPALITY	106	1	70	8	26	0	1	0
<b>Baitadi District</b>	<b>2,049</b>	<b>2</b>	<b>1,439</b>	<b>507</b>	<b>93</b>	<b>7</b>	<b>0</b>	<b>1</b>
70401 DILASAINI RURAL MUNICIPALITY	167	0	143	7	17	0	0	0
70402 DOGADA KEDAR RURAL MUNICIPALITY	206	0	121	85	0	0	0	0
70403 PUCHAUNDI MUNICIPALITY	360	0	298	52	9	0	0	1
70404 SURNAYA RURAL MUNICIPALITY	170	0	160	10	0	0	0	0
70405 DASHARATHCHAND MUNICIPALITY	449	1	203	200	44	1	0	0
70406 PANCHESHWOR RURAL MUNICIPALITY	92	0	81	11	0	0	0	0
70407 SHIVANATH RURAL MUNICIPALITY	65	0	56	9	0	0	0	0
70408 MELAULI MUNICIPALITY	152	1	96	34	21	0	0	0
70409 PATAM MUNICIPALITY	322	0	225	91	0	6	0	0
70410 SIGAS RURAL MUNICIPALITY	66	0	56	8	2	0	0	0
<b>Dadeldhura District</b>	<b>1,804</b>	<b>7</b>	<b>723</b>	<b>1,036</b>	<b>36</b>	<b>2</b>	<b>0</b>	<b>0</b>
70501 NAWADURGA RURAL MUNICIPALITY	192	0	144	48	0	0	0	0
70502 AMARGADHI MUNICIPALITY	608	5	184	403	14	2	0	0
70503 AJAYAMERU RURAL MUNICIPALITY	141	0	56	83	2	0	0	0
70504 BHAGESHWOR RURAL MUNICIPALITY	146	0	85	53	8	0	0	0
70505 PARASHURAM MUNICIPALITY	436	2	157	270	7	0	0	0
70506 AALITAL RURAL MUNICIPALITY	126	0	36	85	5	0	0	0
70507 GANYAPDHURA RURAL MUNICIPALITY	155	0	61	94	0	0	0	0
<b>Doti District</b>	<b>1,856</b>	<b>3</b>	<b>977</b>	<b>335</b>	<b>533</b>	<b>5</b>	<b>3</b>	<b>0</b>
70601 PURBICHOUKI RURAL MUNICIPALITY	122	0	25	2	95	0	0	0
70602 SAYAL RURAL MUNICIPALITY	119	0	70	14	34	1	0	0
70603 AADARSHA RURAL MUNICIPALITY	196	0	148	3	44	1	0	0
70604 SHIKHAR MUNICIPALITY	294	0	161	69	62	0	2	0
70605 DIPAYAL SILGADHI MUNICIPALITY	540	1	333	66	138	2	0	0
70606 K.I. SINGH RURAL MUNICIPALITY	138	0	90	35	13	0	0	0
70607 BOGATAN FUDISAL RURAL MUNICIPALITY	115	0	85	1	29	0	0	0
70608 BADI KEDAR RURAL MUNICIPALITY	128	0	37	78	13	0	0	0
70609 JORAYAL RURAL MUNICIPALITY	204	2	28	67	105	1	1	0

1) NSIC stands for Nepal Standard Industrial Classification.

2) Includes "Not reported ", "Unknown" and so on.

Table 7-1 Number of Establishments by Section of Industrial Classification, Kind of Business Place and Local Level.

District and Local Level	Section of NSIC <sup>1)</sup>							
	G							
	Wholesale and Retail Trade							
	Kind of Business Place							
	Total	Street Business	Home Business	Business Building	Traditional Market	Modern Shopping Mall + Exclusive Block or Building	Others	Not Stated <sup>2)</sup>
Achham District	2,283	0	726	372	1,176	8	1	0
70701 PANCHDEBAL BINAYAK MUNICIPALITY	156	0	91	63	2	0	0	0
70702 RAMAROSHAN RURAL MUNICIPALITY	226	0	49	0	176	1	0	0
70703 MELLEKH RURAL MUNICIPALITY	151	0	59	0	92	0	0	0
70704 SANPHEBAGAR MUNICIPALITY	569	0	232	255	82	0	0	0
70705 CHAURPATI RURAL MUNICIPALITY	206	0	42	4	160	0	0	0
70706 MANGALSEN MUNICIPALITY	299	0	89	43	163	4	0	0
70707 BANNIGADHI JAYAGADH RURAL MUNICIPALITY	137	0	43	1	90	3	0	0
70708 KAMAL BAZAR MUNICIPALITY	158	0	15	2	141	0	0	0
70709 DHAKARI RURAL MUNICIPALITY	222	0	77	4	140	0	1	0
70710 TURMAKHAND RURAL MUNICIPALITY	159	0	29	0	130	0	0	0
Kailali West District	12,440	362	5,071	5,365	1,265	304	73	0
70801 MOHANYAL RURAL MUNICIPALITY	169	0	161	7	0	1	0	0
70802 CHURE RURAL MUNICIPALITY	176	0	124	49	1	1	1	0
70803 GODAWARI MUNICIPALITY	1,539	22	592	684	218	17	6	0
70804 GAURIGANGA MUNICIPALITY	762	9	385	295	70	0	3	0
70805 GHODAGHODI MUNICIPALITY	906	27	423	449	2	3	2	0
70806 BARDAGORIYA RURAL MUNICIPALITY	370	0	254	115	0	1	0	0
70807 LAMKI CHUHA MUNICIPALITY	1,217	16	477	667	11	46	0	0
70808 JANAKI RURAL MUNICIPALITY	495	3	170	244	76	2	0	0
70809 JOSHIPUR RURAL MUNICIPALITY	510	0	127	140	223	19	1	0
70810 TIKAPUR MUNICIPALITY	1,734	213	716	728	26	26	25	0
70811 BHAJANI MUNICIPALITY	453	10	225	206	12	0	0	0
70812 KAILARI RURAL MUNICIPALITY	530	1	251	147	103	1	27	0
70813 DHANGADHI SUB-METROPOLITIAN CITY	3,579	61	1,166	1,634	523	187	8	0
Kanchanpur District	6,580	221	2,668	2,842	640	131	78	0
70901 KRISHNAPUR MUNICIPALITY	426	3	127	179	111	1	5	0
70902 SHUKLAPHANTA MUNICIPALITY	599	26	179	196	103	94	1	0
70903 BEDKOT MUNICIPALITY	608	9	212	382	2	3	0	0
70904 BHIMDATTA MUNICIPALITY	2,534	170	1,055	1,053	180	26	50	0
70905 MAHAKALI MUNICIPALITY	474	10	104	233	104	2	21	0
70906 LALJHADI RURAL MUNICIPALITY	284	1	179	1	103	0	0	0
70907 PUNARBAS MUNICIPALITY	800	0	367	414	15	3	1	0
70908 BELOURI MUNICIPALITY	598	2	285	292	19	0	0	0
70909 BELDANDI RURAL MUNICIPALITY	257	0	160	92	3	2	0	0

1) NSIC stands for Nepal Standard Industrial Classification.

2) Includes "Not reported ", "Unknown" and so on.



Table 7-1 Number of Establishments by Section of Industrial Classification, Kind of Business Place and Local Level.

District and Local Level	Section of NSIC <sup>1)</sup>							
	H+J							
	Transportation and Storage, Information and Communication							
	Kind of Business Place							
	Total	Street Business	Home Business	Business Building	Traditional Market	Modern Shopping Mall + Exclusive Block or Building	Others	Not Stated <sup>2)</sup>
<b>Sudurpashchim Province</b>								
Total	383	0	58	225	27	56	16	1
Sub-Metropolitan City	34	0	3	20	2	9	0	0
Municipality	231	0	35	140	12	36	8	0
Rural Municipality	118	0	20	65	13	11	8	1
<b>701 Bajura</b>								
Total	20	0	4	7	2	6	1	0
Municipality	12	0	3	2	2	4	1	0
Rural Municipality	8	0	1	5	0	2	0	0
<b>702 Bajhang</b>								
Total	32	0	1	29	0	2	0	0
Municipality	13	0	0	11	0	2	0	0
Rural Municipality	19	0	1	18	0	0	0	0
<b>703 Darchula</b>								
Total	55	0	14	16	5	10	10	0
Municipality	24	0	3	6	3	8	4	0
Rural Municipality	31	0	11	10	2	2	6	0
<b>704 Baitadi</b>								
Total	36	0	8	25	0	2	0	1
Municipality	23	0	7	14	0	2	0	0
Rural Municipality	13	0	1	11	0	0	0	1
<b>705 Dadeldhura</b>								
Total	35	0	5	29	0	1	0	0
Municipality	24	0	3	21	0	0	0	0
Rural Municipality	11	0	2	8	0	1	0	0

1) NSIC stands for Nepal Standard Industrial Classification.

2) Includes "Not reported", "Unknown" and so on.

Table 7-1 Number of Establishments by Section of Industrial Classification, Kind of Business Place and Local Level.

District and Local Level	Section of NSIC <sup>1)</sup>							
	H+J							
	Transportation and Storage, Information and Communication							
	Kind of Business Place							
	Total	Street Business	Home Business	Business Building	Traditional Market	Modern Shopping Mall + Exclusive Block or Building	Others	Not Stated <sup>2)</sup>
<b>706 Doti</b>								
Total	29	0	7	7	5	10	0	0
Municipality	18	0	5	5	3	5	0	0
Rural Municipality	11	0	2	2	2	5	0	0
<b>707 Achham</b>								
Total	41	0	4	24	6	5	2	0
Municipality	25	0	2	16	2	4	1	0
Rural Municipality	16	0	2	8	4	1	1	0
<b>708 Kailali</b>								
Total	84	0	9	49	9	15	2	0
Sub-Metropolitan City	34	0	3	20	2	9	0	0
Municipality	41	0	6	26	2	6	1	0
Rural Municipality	9	0	0	3	5	0	1	0
<b>709 Kanchanpur</b>								
Total	51	0	6	39	0	5	1	0
Municipality	51	0	6	39	0	5	1	0
Rural Municipality	0	0	0	0	0	0	0	0

1) NSIC stands for Nepal Standard Industrial Classification.

2) Includes "Not reported ", "Unknown" and so on.

Table 7-1 Number of Establishments by Section of Industrial Classification, Kind of Business Place and Local Level.

District and Local Level	Section of NSIC <sup>1)</sup>							
	H+J							
	Transportation and Storage, Information and Communication							
	Kind of Business Place							
	Total	Street Business	Home Business	Business Building	Traditional Market	Modern Shopping Mall + Exclusive Block or Building	Others	Not Stated <sup>2)</sup>
Bajura District	20	0	4	7	2	6	1	0
70101 HIMALI RURAL MUNICIPALITY	1	0	0	1	0	0	0	0
70102 GAUMUL RURAL MUNICIPALITY	1	0	0	1	0	0	0	0
70103 BUDHINANDA MUNICIPALITY	1	0	0	1	0	0	0	0
70104 SWAMIKARTIK KHAPAR RURAL MUNICIPALITY	1	0	1	0	0	0	0	0
70105 JAGANNATH RURAL MUNICIPALITY	1	0	0	0	0	1	0	0
70106 BADIMALIKA MUNICIPALITY	7	0	1	0	2	3	1	0
70107 KHAPTAD CHHEDEDAHA RURAL MUNICIPALITY	4	0	0	3	0	1	0	0
70108 BUDHIGANGA MUNICIPALITY	1	0	1	0	0	0	0	0
70109 TRIBENI MUNICIPALITY	3	0	1	1	0	1	0	0
Bajhang District	32	0	1	29	0	2	0	0
70201 SAIPAL RURAL MUNICIPALITY	1	0	0	1	0	0	0	0
70202 BUNGAL MUNICIPALITY	3	0	0	3	0	0	0	0
70203 SURMA RURAL MUNICIPALITY	1	0	0	1	0	0	0	0
70204 TALKOT RURAL MUNICIPALITY	1	0	0	1	0	0	0	0
70205 MASTA RURAL MUNICIPALITY	3	0	0	3	0	0	0	0
70206 JAYAPRITHBI MUNICIPALITY	10	0	0	8	0	2	0	0
70207 CHHABIS PATHIBHARA RURAL MUNICIPALITY	2	0	0	2	0	0	0	0
70208 DURGATHALI RURAL MUNICIPALITY	1	0	1	0	0	0	0	0
70209 KEDARSYUN RURAL MUNICIPALITY	1	0	0	1	0	0	0	0
70210 BITTHADCHIR RURAL MUNICIPALITY	1	0	0	1	0	0	0	0
70211 THALARA RURAL MUNICIPALITY	4	0	0	4	0	0	0	0
70212 KHAPTAD CHHANNA RURAL MUNICIPALITY	4	0	0	4	0	0	0	0
Darchula District	55	0	14	16	5	10	10	0
70301 BYAS RURAL MUNICIPALITY	4	0	0	2	0	2	0	0
70302 DUHUN RURAL MUNICIPALITY	2	0	1	1	0	0	0	0
70303 MAHAKALI MUNICIPALITY	17	0	1	4	3	6	3	0
70304 NAUGAD RURAL MUNICIPALITY	1	0	1	0	0	0	0	0
70305 APIHIMAL RURAL MUNICIPALITY	0	0	0	0	0	0	0	0
70306 MARMA RURAL MUNICIPALITY	3	0	0	3	0	0	0	0
70307 SHAILYASHIKHAR MUNICIPALITY	7	0	2	2	0	2	1	0
70308 MALIKARJUN RURAL MUNICIPALITY	6	0	1	2	0	0	3	0
70309 LEKAM RURAL MUNICIPALITY	15	0	8	2	2	0	3	0
Baitadi District	36	0	8	25	0	2	0	1
70401 DILASAINI RURAL MUNICIPALITY	1	0	0	1	0	0	0	0
70402 DOGADA KEDAR RURAL MUNICIPALITY	5	0	1	3	0	0	0	1
70403 PUCHAUNDI MUNICIPALITY	7	0	1	6	0	0	0	0
70404 SURNAYA RURAL MUNICIPALITY	5	0	0	5	0	0	0	0
70405 DASHARATHCHAND MUNICIPALITY	9	0	4	3	0	2	0	0
70406 PANCHESHWOR RURAL MUNICIPALITY	0	0	0	0	0	0	0	0
70407 SHIVANATH RURAL MUNICIPALITY	0	0	0	0	0	0	0	0
70408 MELAULI MUNICIPALITY	0	0	0	0	0	0	0	0
70409 PATAM MUNICIPALITY	7	0	2	5	0	0	0	0
70410 SIGAS RURAL MUNICIPALITY	2	0	0	2	0	0	0	0
Dadeldhura District	35	0	5	29	0	1	0	0
70501 NAWADURGA RURAL MUNICIPALITY	4	0	1	3	0	0	0	0
70502 AMARGADHI MUNICIPALITY	19	0	2	17	0	0	0	0
70503 AJAYAMERU RURAL MUNICIPALITY	1	0	0	0	0	1	0	0
70504 BHAGESHWOR RURAL MUNICIPALITY	3	0	0	3	0	0	0	0
70505 PARASHURAM MUNICIPALITY	5	0	1	4	0	0	0	0
70506 AALITAL RURAL MUNICIPALITY	2	0	1	1	0	0	0	0
70507 GANYAPDHURA RURAL MUNICIPALITY	1	0	0	1	0	0	0	0
Doti District	29	0	7	7	5	10	0	0
70601 PURBICHOUKI RURAL MUNICIPALITY	5	0	2	2	1	0	0	0
70602 SAYAL RURAL MUNICIPALITY	1	0	0	0	0	1	0	0
70603 AADARSHA RURAL MUNICIPALITY	1	0	0	0	1	0	0	0
70604 SHIKHAR MUNICIPALITY	0	0	0	0	0	0	0	0
70605 DIPAYAL SILGADHI MUNICIPALITY	18	0	5	5	3	5	0	0
70606 K.I. SINGH RURAL MUNICIPALITY	0	0	0	0	0	0	0	0
70607 BOGATAN FUDISAL RURAL MUNICIPALITY	1	0	0	0	0	1	0	0
70608 BADI KEDAR RURAL MUNICIPALITY	2	0	0	0	0	2	0	0
70609 JORAYAL RURAL MUNICIPALITY	1	0	0	0	0	1	0	0

1) NSIC stands for Nepal Standard Industrial Classification.

2) Includes "Not reported ", "Unknown" and so on.

Table 7-1 Number of Establishments by Section of Industrial Classification, Kind of Business Place and Local Level.

District and Local Level	Section of NSIC <sup>1)</sup>							
	H+J							
	Transportation and Storage, Information and Communication							
	Kind of Business Place							
	Total	Street Business	Home Business	Business Building	Traditional Market	Modern Shopping Mall + Exclusive Block or Building	Others	Not Stated <sup>2)</sup>
Achham District	41	0	4	24	6	5	2	0
70701 PANCHDEBAL BINAYAK MUNICIPALITY	4	0	1	2	0	0	1	0
70702 RAMAROSHAN RURAL MUNICIPALITY	3	0	0	3	0	0	0	0
70703 MELLEKH RURAL MUNICIPALITY	1	0	0	1	0	0	0	0
70704 SANPHEBAGAR MUNICIPALITY	8	0	0	8	0	0	0	0
70705 CHAURPATI RURAL MUNICIPALITY	2	0	0	1	1	0	0	0
70706 MANGALSEN MUNICIPALITY	13	0	1	6	2	4	0	0
70707 BANNIGADHI JAYAGADH RURAL MUNICIPALITY	6	0	2	0	3	0	1	0
70708 KAMAL BAZAR MUNICIPALITY	0	0	0	0	0	0	0	0
70709 DHAKARI RURAL MUNICIPALITY	2	0	0	2	0	0	0	0
70710 TURMAKHAND RURAL MUNICIPALITY	2	0	0	1	0	1	0	0
Kailali West District	84	0	9	49	9	15	2	0
70801 MOHANYAL RURAL MUNICIPALITY	0	0	0	0	0	0	0	0
70802 CHURE RURAL MUNICIPALITY	3	0	0	0	2	0	1	0
70803 GODAWARI MUNICIPALITY	15	0	1	7	1	5	1	0
70804 GAURIGANGA MUNICIPALITY	2	0	0	1	1	0	0	0
70805 GHODAGHODI MUNICIPALITY	6	0	1	5	0	0	0	0
70806 BARDAGORIYA RURAL MUNICIPALITY	1	0	0	1	0	0	0	0
70807 LAMKI CHUHA MUNICIPALITY	5	0	1	4	0	0	0	0
70808 JANAKI RURAL MUNICIPALITY	1	0	0	1	0	0	0	0
70809 JOSHIPUR RURAL MUNICIPALITY	1	0	0	0	1	0	0	0
70810 TIKAPUR MUNICIPALITY	9	0	1	7	0	1	0	0
70811 BHAJANI MUNICIPALITY	4	0	2	2	0	0	0	0
70812 KAILARI RURAL MUNICIPALITY	3	0	0	1	2	0	0	0
70813 DHANGADHI SUB-METROPOLITIAN CITY	34	0	3	20	2	9	0	0
Kanchanpur District	51	0	6	39	0	5	1	0
70901 KRISHNAPUR MUNICIPALITY	1	0	0	1	0	0	0	0
70902 SHUKLAPHANTA MUNICIPALITY	1	0	0	0	0	0	1	0
70903 BEDKOT MUNICIPALITY	1	0	0	0	0	1	0	0
70904 BHIMDATTA MUNICIPALITY	36	0	5	28	0	3	0	0
70905 MAHAKALI MUNICIPALITY	0	0	0	0	0	0	0	0
70906 LALJHADI RURAL MUNICIPALITY	0	0	0	0	0	0	0	0
70907 PUNARBAS MUNICIPALITY	6	0	1	5	0	0	0	0
70908 BELOURI MUNICIPALITY	6	0	0	5	0	1	0	0
70909 BELDANDI RURAL MUNICIPALITY	0	0	0	0	0	0	0	0

1) NSIC stands for Nepal Standard Industrial Classification.

2) Includes "Not reported ", "Unknown" and so on.

Table 7-1 Number of Establishments by Section of Industrial Classification, Kind of Business Place and Local Level.

District and Local Level	Section of NSIC <sup>1)</sup>							
	I							
	Accommodation and Food Service							
	Kind of Business Place							
	Total	Street Business	Home Business	Business Building	Traditional Market	Modern Shopping Mall + Exclusive Block or Building	Others	Not Stated <sup>2)</sup>
<b>Sudurpashchim Province</b>								
Total	7,468	188	3,096	2,815	1,146	180	41	2
Sub-Metropolitan City	895	54	221	365	181	68	6	0
Municipality	4,741	129	1,955	2,011	535	90	20	1
Rural Municipality	1,832	5	920	439	430	22	15	1
<b>701 Bajura</b>								
Total	440	0	378	25	26	7	4	0
Municipality	301	0	260	14	26	1	0	0
Rural Municipality	139	0	118	11	0	6	4	0
<b>702 Bajhang</b>								
Total	480	2	337	127	9	4	0	1
Municipality	209	1	172	34	0	1	0	1
Rural Municipality	271	1	165	93	9	3	0	0
<b>703 Darchula</b>								
Total	290	1	107	100	76	0	6	0
Municipality	189	0	58	74	55	0	2	0
Rural Municipality	101	1	49	26	21	0	4	0
<b>704 Baitadi</b>								
Total	341	0	182	122	35	2	0	0
Municipality	250	0	119	103	26	2	0	0
Rural Municipality	91	0	63	19	9	0	0	0
<b>705 Dadeldhura</b>								
Total	382	1	165	201	7	7	0	1
Municipality	224	1	79	138	3	3	0	0
Rural Municipality	158	0	86	63	4	4	0	1

1) NSIC stands for Nepal Standard Industrial Classification.

2) Includes "Not reported ", "Unknown" and so on.

Table 7-1 Number of Establishments by Section of Industrial Classification, Kind of Business Place and Local Level.

District and Local Level	Section of NSIC <sup>1)</sup>							
	I							
	Accommodation and Food Service							
	Kind of Business Place							
	Total	Street Business	Home Business	Business Building	Traditional Market	Modern Shopping Mall + Exclusive Block or Building	Others	Not Stated <sup>2)</sup>
<b>706 Doti</b>								
Total	504	0	204	89	199	8	4	0
Municipality	236	0	133	24	73	5	1	0
Rural Municipality	268	0	71	65	126	3	3	0
<b>707 Achham</b>								
Total	589	0	200	92	290	6	1	0
Municipality	395	0	150	89	152	3	1	0
Rural Municipality	194	0	50	3	138	3	0	0
<b>708 Kailali</b>								
Total	2,974	111	1,098	1,303	346	101	15	0
Sub-Metropolitan City	895	54	221	365	181	68	6	0
Municipality	1,553	56	597	796	69	30	5	0
Rural Municipality	526	1	280	142	96	3	4	0
<b>709 Kanchanpur</b>								
Total	1,468	73	425	756	158	45	11	0
Municipality	1,384	71	387	739	131	45	11	0
Rural Municipality	84	2	38	17	27	0	0	0

1) NSIC stands for Nepal Standard Industrial Classification.

2) Includes "Not reported ", "Unknown" and so on.

Table 7-1 Number of Establishments by Section of Industrial Classification, Kind of Business Place and Local Level.

District and Local Level	Section of NSIC <sup>1)</sup>							
	I							
	Accommodation and Food Service							
	Kind of Business Place							
Total	Street Business	Home Business	Business Building	Traditional Market	Modern Shopping Mall + Exclusive Block or Building	Others	Not Stated <sup>2)</sup>	
Bajura District	440	0	378	25	26	7	4	0
70101 HIMALI RURAL MUNICIPALITY	89	0	82	3	0	0	4	0
70102 GAUMUL RURAL MUNICIPALITY	5	0	2	3	0	0	0	0
70103 BUDHINANDA MUNICIPALITY	84	0	77	7	0	0	0	0
70104 SWAMIKARTIK KHAPAR RURAL MUNICIPALITY	6	0	5	1	0	0	0	0
70105 JAGANNATH RURAL MUNICIPALITY	9	0	4	2	0	3	0	0
70106 BADIMALIKA MUNICIPALITY	162	0	135	0	26	1	0	0
70107 KHAPTAD CHHEDEDAHA RURAL MUNICIPALITY	30	0	25	2	0	3	0	0
70108 BUDHIGANGA MUNICIPALITY	46	0	39	7	0	0	0	0
70109 TRIBENI MUNICIPALITY	9	0	9	0	0	0	0	0
Bajhang District	480	2	337	127	9	4	0	1
70201 SAIPAL RURAL MUNICIPALITY	6	0	6	0	0	0	0	0
70202 BUNGAL MUNICIPALITY	53	1	38	13	0	0	0	1
70203 SURMA RURAL MUNICIPALITY	4	0	2	2	0	0	0	0
70204 TALKOT RURAL MUNICIPALITY	33	0	28	5	0	0	0	0
70205 MASTA RURAL MUNICIPALITY	4	0	4	0	0	0	0	0
70206 JAYAPRITHBI MUNICIPALITY	156	0	134	21	0	1	0	0
70207 CHHABIS PATHIBHARA RURAL MUNICIPALITY	29	0	23	6	0	0	0	0
70208 DURGATHALI RURAL MUNICIPALITY	33	0	17	15	0	1	0	0
70209 KEDARSYUN RURAL MUNICIPALITY	60	0	47	12	0	1	0	0
70210 BITTHADCHIR RURAL MUNICIPALITY	52	0	19	23	9	1	0	0
70211 THALARA RURAL MUNICIPALITY	13	0	3	10	0	0	0	0
70212 KHAPTAD CHHANNA RURAL MUNICIPALITY	37	1	16	20	0	0	0	0
Darchula District	290	1	107	100	76	0	6	0
70301 BYAS RURAL MUNICIPALITY	19	0	8	2	9	0	0	0
70302 DUHUN RURAL MUNICIPALITY	6	1	0	5	0	0	0	0
70303 MAHAKALI MUNICIPALITY	134	0	21	73	39	0	1	0
70304 NAUGAD RURAL MUNICIPALITY	13	0	5	8	0	0	0	0
70305 APIHIMAL RURAL MUNICIPALITY	5	0	3	1	1	0	0	0
70306 MARMA RURAL MUNICIPALITY	18	0	8	8	2	0	0	0
70307 SHAILYASHIKHAR MUNICIPALITY	55	0	37	1	16	0	1	0
70308 MALIKARJUN RURAL MUNICIPALITY	33	0	21	1	8	0	3	0
70309 LEKAM RURAL MUNICIPALITY	7	0	4	1	1	0	1	0
Baitadi District	341	0	182	122	35	2	0	0
70401 DILASAINI RURAL MUNICIPALITY	25	0	18	1	6	0	0	0
70402 DOGADA KEDAR RURAL MUNICIPALITY	27	0	14	11	2	0	0	0
70403 PUCHAUNDI MUNICIPALITY	83	0	65	14	4	0	0	0
70404 SURNAYA RURAL MUNICIPALITY	8	0	4	4	0	0	0	0
70405 DASHARATHCHAND MUNICIPALITY	86	0	25	44	17	0	0	0
70406 PANCHESHWOR RURAL MUNICIPALITY	7	0	7	0	0	0	0	0
70407 SHIVANATH RURAL MUNICIPALITY	7	0	5	1	1	0	0	0
70408 MELAULI MUNICIPALITY	23	0	9	9	5	0	0	0
70409 PATAM MUNICIPALITY	58	0	20	36	0	2	0	0
70410 SIGAS RURAL MUNICIPALITY	17	0	15	2	0	0	0	0
Dadeldhura District	382	1	165	201	7	7	0	1
70501 NAWADURGA RURAL MUNICIPALITY	24	0	18	5	0	0	0	1
70502 AMARGADHI MUNICIPALITY	157	0	56	97	1	3	0	0
70503 AJAYAMERU RURAL MUNICIPALITY	28	0	8	20	0	0	0	0
70504 BHAGESHWOR RURAL MUNICIPALITY	19	0	16	3	0	0	0	0
70505 PARASHURAM MUNICIPALITY	67	1	23	41	2	0	0	0
70506 AALITAL RURAL MUNICIPALITY	30	0	12	10	4	4	0	0
70507 GANYAPDHURA RURAL MUNICIPALITY	57	0	32	25	0	0	0	0
Doti District	504	0	204	89	199	8	4	0
70601 PURBICHOUKI RURAL MUNICIPALITY	48	0	3	0	45	0	0	0
70602 SAYAL RURAL MUNICIPALITY	9	0	6	2	1	0	0	0
70603 AADARSHA RURAL MUNICIPALITY	16	0	8	0	8	0	0	0
70604 SHIKHAR MUNICIPALITY	43	0	16	12	13	1	1	0
70605 DIPAYAL SILGADHI MUNICIPALITY	193	0	117	12	60	4	0	0
70606 K.I. SINGH RURAL MUNICIPALITY	43	0	22	14	7	0	0	0
70607 BOGATAN FUDISAL RURAL MUNICIPALITY	23	0	14	0	9	0	0	0
70608 BADI KEDAR RURAL MUNICIPALITY	51	0	8	33	10	0	0	0
70609 JORAYAL RURAL MUNICIPALITY	78	0	10	16	46	3	3	0

1) NSIC stands for Nepal Standard Industrial Classification.

2) Includes "Not reported", "Unknown" and so on.

Table 7-1 Number of Establishments by Section of Industrial Classification, Kind of Business Place and Local Level.

District and Local Level	Section of NSIC <sup>1)</sup>							
	I							
	Accommodation and Food Service							
	Kind of Business Place							
	Total	Street Business	Home Business	Business Building	Traditional Market	Modern Shopping Mall + Exclusive Block or Building	Others	Not Stated <sup>2)</sup>
Achham District	589	0	200	92	290	6	1	0
70701 PANCHDEBAL BINAYAK MUNICIPALITY	76	0	55	20	1	0	0	0
70702 RAMAROSHAN RURAL MUNICIPALITY	27	0	5	0	22	0	0	0
70703 MELLEKH RURAL MUNICIPALITY	34	0	11	0	23	0	0	0
70704 SANPHEBAGAR MUNICIPALITY	117	0	40	62	12	2	1	0
70705 CHAURPATI RURAL MUNICIPALITY	30	0	10	0	20	0	0	0
70706 MANGALSEN MUNICIPALITY	118	0	48	7	62	1	0	0
70707 BANNIGADHI JAYAGADH RURAL MUNICIPALITY	34	0	5	2	25	2	0	0
70708 KAMAL BAZAR MUNICIPALITY	84	0	7	0	77	0	0	0
70709 DHAKARI RURAL MUNICIPALITY	37	0	13	1	23	0	0	0
70710 TURMAKHAND RURAL MUNICIPALITY	32	0	6	0	25	1	0	0
Kailali West District	2,974	111	1,098	1,303	346	101	15	0
70801 MOHANYAL RURAL MUNICIPALITY	40	0	40	0	0	0	0	0
70802 CHURE RURAL MUNICIPALITY	113	0	92	20	0	1	0	0
70803 GODAWARI MUNICIPALITY	428	17	157	204	36	11	3	0
70804 GAURIGANGA MUNICIPALITY	156	0	63	71	22	0	0	0
70805 GHODAGHODI MUNICIPALITY	204	7	69	120	1	7	0	0
70806 BARDAGORIYA RURAL MUNICIPALITY	72	0	42	30	0	0	0	0
70807 LAMKI CHUHA MUNICIPALITY	319	2	152	158	3	4	0	0
70808 JANAKI RURAL MUNICIPALITY	102	0	31	50	21	0	0	0
70809 JOSHIPUR RURAL MUNICIPALITY	75	1	17	3	52	1	1	0
70810 TIKAPUR MUNICIPALITY	336	28	110	185	3	8	2	0
70811 BHAJANI MUNICIPALITY	110	2	46	58	4	0	0	0
70812 KAILARI RURAL MUNICIPALITY	124	0	58	39	23	1	3	0
70813 DHANGADHI SUB-METROPOLITIAN CITY	895	54	221	365	181	68	6	0
Kanchanpur District	1,468	73	425	756	158	45	11	0
70901 KRISHNAPUR MUNICIPALITY	85	0	16	42	26	1	0	0
70902 SHUKLAPHANTA MUNICIPALITY	110	2	31	42	21	14	0	0
70903 BEDKOT MUNICIPALITY	110	6	16	88	0	0	0	0
70904 BHIMDATTA MUNICIPALITY	663	61	170	355	37	30	10	0
70905 MAHAKALI MUNICIPALITY	101	1	15	52	32	0	1	0
70906 LALJHADI RURAL MUNICIPALITY	52	1	24	0	27	0	0	0
70907 PUNARBAS MUNICIPALITY	201	0	84	106	11	0	0	0
70908 BELOURI MUNICIPALITY	114	1	55	54	4	0	0	0
70909 BELDANDI RURAL MUNICIPALITY	32	1	14	17	0	0	0	0

1) NSIC stands for Nepal Standard Industrial Classification.

2) Includes "Not reported ", "Unknown" and so on.



Table 7-1 Number of Establishments by Section of Industrial Classification, Kind of Business Place and Local Level.

District and Local Level	Section of NSIC <sup>1)</sup>							
	K							
	Financial and Insurance							
	Kind of Business Place							
	Total	Street Business	Home Business	Business Building	Traditional Market	Modern Shopping Mall + Exclusive Block or Building	Others	Not Stated <sup>2)</sup>
<b>Sudurpashchim Province</b>								
Total	951	0	132	545	28	182	64	0
Sub-Metropolitan City	93	0	2	50	1	40	0	0
Municipality	612	0	76	378	16	108	34	0
Rural Municipality	246	0	54	117	11	34	30	0
<b>701 Bajura</b>								
Total	84	0	23	38	0	13	10	0
Municipality	60	0	16	27	0	12	5	0
Rural Municipality	24	0	7	11	0	1	5	0
<b>702 Bajhang</b>								
Total	81	0	33	48	0	0	0	0
Municipality	29	0	7	22	0	0	0	0
Rural Municipality	52	0	26	26	0	0	0	0
<b>703 Darchula</b>								
Total	67	0	9	14	5	14	25	0
Municipality	31	0	5	6	5	14	1	0
Rural Municipality	36	0	4	8	0	0	24	0
<b>704 Baitadi</b>								
Total	103	0	27	67	3	6	0	0
Municipality	69	0	18	42	3	6	0	0
Rural Municipality	34	0	9	25	0	0	0	0
<b>705 Dadeldhura</b>								
Total	75	0	9	54	0	11	1	0
Municipality	56	0	6	40	0	9	1	0
Rural Municipality	19	0	3	14	0	2	0	0

1) NSIC stands for Nepal Standard Industrial Classification.

2) Includes "Not reported", "Unknown" and so on.

Table 7-1 Number of Establishments by Section of Industrial Classification, Kind of Business Place and Local Level.

District and Local Level	Section of NSIC <sup>1)</sup>							
	K							
	Financial and Insurance							
	Kind of Business Place							
	Total	Street Business	Home Business	Business Building	Traditional Market	Modern Shopping Mall + Exclusive Block or Building	Others	Not Stated <sup>2)</sup>
<b>706 Doti</b>								
Total	36	0	9	13	4	10	0	0
Municipality	21	0	9	10	1	1	0	0
Rural Municipality	15	0	0	3	3	9	0	0
<b>707 Achham</b>								
Total	67	0	5	30	10	20	2	0
Municipality	47	0	3	27	2	13	2	0
Rural Municipality	20	0	2	3	8	7	0	0
<b>708 Kailali</b>								
Total	285	0	13	182	4	71	15	0
Sub-Metropolitan City	93	0	2	50	1	40	0	0
Municipality	154	0	8	109	3	20	14	0
Rural Municipality	38	0	3	23	0	11	1	0
<b>709 Kanchanpur</b>								
Total	153	0	4	99	2	37	11	0
Municipality	145	0	4	95	2	33	11	0
Rural Municipality	8	0	0	4	0	4	0	0

1) NSIC stands for Nepal Standard Industrial Classification.

2) Includes "Not reported ", "Unknown" and so on.

Table 7-1 Number of Establishments by Section of Industrial Classification, Kind of Business Place and Local Level.

District and Local Level	Section of NSIC <sup>1)</sup>							
	K							
	Financial and Insurance							
	Kind of Business Place							
	Total	Street Business	Home Business	Business Building	Traditional Market	Modern Shopping Mall + Exclusive Block or Building	Others	Not Stated <sup>2)</sup>
Bajura District	84	0	23	38	0	13	10	0
70101 HIMALI RURAL MUNICIPALITY	4	0	1	1	0	0	2	0
70102 GAUMUL RURAL MUNICIPALITY	7	0	0	7	0	0	0	0
70103 BUDHINANDA MUNICIPALITY	8	0	2	6	0	0	0	0
70104 SWAMIKARTIK KHAPAR RURAL MUNICIPALITY	0	0	0	0	0	0	0	0
70105 JAGANNATH RURAL MUNICIPALITY	3	0	2	0	0	0	1	0
70106 BADIMALIKA MUNICIPALITY	21	0	5	3	0	12	1	0
70107 KHAPTAD CHHEDEDAHA RURAL MUNICIPALITY	10	0	4	3	0	1	2	0
70108 BUDHIGANGA MUNICIPALITY	23	0	3	18	0	0	2	0
70109 TRIBENI MUNICIPALITY	8	0	6	0	0	0	2	0
Bajhang District	81	0	33	48	0	0	0	0
70201 SAIPAL RURAL MUNICIPALITY	0	0	0	0	0	0	0	0
70202 BUNGAL MUNICIPALITY	3	0	2	1	0	0	0	0
70203 SURMA RURAL MUNICIPALITY	0	0	0	0	0	0	0	0
70204 TALKOT RURAL MUNICIPALITY	3	0	1	2	0	0	0	0
70205 MASTA RURAL MUNICIPALITY	7	0	3	4	0	0	0	0
70206 JAYAPRITHBI MUNICIPALITY	26	0	5	21	0	0	0	0
70207 CHHABIS PATHIBHARA RURAL MUNICIPALITY	4	0	1	3	0	0	0	0
70208 DURGATHALI RURAL MUNICIPALITY	2	0	0	2	0	0	0	0
70209 KEDARSYUN RURAL MUNICIPALITY	4	0	1	3	0	0	0	0
70210 BITTHADCHIR RURAL MUNICIPALITY	20	0	16	4	0	0	0	0
70211 THALARA RURAL MUNICIPALITY	8	0	4	4	0	0	0	0
70212 KHAPTAD CHHANNA RURAL MUNICIPALITY	4	0	0	4	0	0	0	0
Darchula District	67	0	9	14	5	14	25	0
70301 BYAS RURAL MUNICIPALITY	1	0	0	1	0	0	0	0
70302 DUHUN RURAL MUNICIPALITY	4	0	1	0	0	0	3	0
70303 MAHAKALI MUNICIPALITY	24	0	4	4	5	11	0	0
70304 NAUGAD RURAL MUNICIPALITY	0	0	0	0	0	0	0	0
70305 APIHIMAL RURAL MUNICIPALITY	8	0	2	0	0	0	6	0
70306 MARMA RURAL MUNICIPALITY	9	0	0	1	0	0	8	0
70307 SHAILYASHIKHAR MUNICIPALITY	7	0	1	2	0	3	1	0
70308 MALIKARJUN RURAL MUNICIPALITY	7	0	0	4	0	0	3	0
70309 LEKAM RURAL MUNICIPALITY	7	0	1	2	0	0	4	0
Baitadi District	103	0	27	67	3	6	0	0
70401 DILASAINI RURAL MUNICIPALITY	1	0	0	1	0	0	0	0
70402 DOGADA KEDAR RURAL MUNICIPALITY	8	0	2	6	0	0	0	0
70403 PUCHAUNDI MUNICIPALITY	12	0	9	3	0	0	0	0
70404 SURNAYA RURAL MUNICIPALITY	17	0	5	12	0	0	0	0
70405 DASHARATHCHAND MUNICIPALITY	28	0	3	22	0	3	0	0
70406 PANCHESHWOR RURAL MUNICIPALITY	2	0	0	2	0	0	0	0
70407 SHIVANATH RURAL MUNICIPALITY	1	0	0	1	0	0	0	0
70408 MELAULI MUNICIPALITY	11	0	4	5	2	0	0	0
70409 PATAM MUNICIPALITY	18	0	2	12	1	3	0	0
70410 SIGAS RURAL MUNICIPALITY	5	0	2	3	0	0	0	0
Dadeldhura District	75	0	9	54	0	11	1	0
70501 NAWADURGA RURAL MUNICIPALITY	3	0	0	3	0	0	0	0
70502 AMARGADHI MUNICIPALITY	46	0	6	32	0	7	1	0
70503 AJAYAMERU RURAL MUNICIPALITY	5	0	0	5	0	0	0	0
70504 BHAGESHWOR RURAL MUNICIPALITY	0	0	0	0	0	0	0	0
70505 PARASHURAM MUNICIPALITY	10	0	0	8	0	2	0	0
70506 AALITAL RURAL MUNICIPALITY	8	0	3	4	0	1	0	0
70507 GANYAPDHURA RURAL MUNICIPALITY	3	0	0	2	0	1	0	0
Doti District	36	0	9	13	4	10	0	0
70601 PURBICHOUKI RURAL MUNICIPALITY	1	0	0	1	0	0	0	0
70602 SAYAL RURAL MUNICIPALITY	2	0	0	0	0	2	0	0
70603 AADARSHA RURAL MUNICIPALITY	1	0	0	0	1	0	0	0
70604 SHIKHAR MUNICIPALITY	4	0	1	3	0	0	0	0
70605 DIPAYAL SILGADHI MUNICIPALITY	17	0	8	7	1	1	0	0
70606 K.I. SINGH RURAL MUNICIPALITY	2	0	0	1	0	1	0	0
70607 BOGATAN FUDISAL RURAL MUNICIPALITY	4	0	0	0	2	2	0	0
70608 BADI KEDAR RURAL MUNICIPALITY	1	0	0	0	0	1	0	0
70609 JORAYAL RURAL MUNICIPALITY	4	0	0	1	0	3	0	0

1) NSIC stands for Nepal Standard Industrial Classification.

2) Includes "Not reported ", "Unknown" and so on.

Table 7-1 Number of Establishments by Section of Industrial Classification, Kind of Business Place and Local Level.

District and Local Level	Section of NSIC <sup>1)</sup>							
	K							
	Financial and Insurance							
	Kind of Business Place							
	Total	Street Business	Home Business	Business Building	Traditional Market	Modern Shopping Mall + Exclusive Block or Building	Others	Not Stated <sup>2)</sup>
Achham District	67	0	5	30	10	20	2	0
70701 PANCHDEBAL BINAYAK MUNICIPALITY	11	0	1	6	0	3	1	0
70702 RAMAROSHAN RURAL MUNICIPALITY	2	0	0	0	2	0	0	0
70703 MELLEKH RURAL MUNICIPALITY	3	0	0	2	1	0	0	0
70704 SANPHEBAGAR MUNICIPALITY	16	0	0	12	0	3	1	0
70705 CHAURPATI RURAL MUNICIPALITY	4	0	0	0	2	2	0	0
70706 MANGALSEN MUNICIPALITY	19	0	2	9	2	6	0	0
70707 BANNIGADHI JAYAGADH RURAL MUNICIPALITY	2	0	0	1	1	0	0	0
70708 KAMAL BAZAR MUNICIPALITY	1	0	0	0	0	1	0	0
70709 DHAKARI RURAL MUNICIPALITY	1	0	0	0	1	0	0	0
70710 TURMAKHAND RURAL MUNICIPALITY	8	0	2	0	1	5	0	0
Kailali West District	285	0	13	182	4	71	15	0
70801 MOHANYAL RURAL MUNICIPALITY	1	0	0	1	0	0	0	0
70802 CHURE RURAL MUNICIPALITY	1	0	0	0	0	1	0	0
70803 GODAWARI MUNICIPALITY	34	0	1	25	0	8	0	0
70804 GAURIGANGA MUNICIPALITY	13	0	2	8	3	0	0	0
70805 GHODAGHODI MUNICIPALITY	17	0	1	12	0	4	0	0
70806 BARDAGORIYA RURAL MUNICIPALITY	7	0	0	7	0	0	0	0
70807 LAMKI CHUHA MUNICIPALITY	15	0	0	13	0	1	1	0
70808 JANAKI RURAL MUNICIPALITY	7	0	0	5	0	1	1	0
70809 JOSHIPUR RURAL MUNICIPALITY	11	0	0	3	0	8	0	0
70810 TIKAPUR MUNICIPALITY	66	0	4	42	0	7	13	0
70811 BHAJANI MUNICIPALITY	9	0	0	9	0	0	0	0
70812 KAILARI RURAL MUNICIPALITY	11	0	3	7	0	1	0	0
70813 DHANGADHI SUB-METROPOLITIAN CITY	93	0	2	50	1	40	0	0
Kanchanpur District	153	0	4	99	2	37	11	0
70901 KRISHNAPUR MUNICIPALITY	10	0	0	10	0	0	0	0
70902 SHUKLAPHANTA MUNICIPALITY	15	0	0	7	0	5	3	0
70903 BEDKOT MUNICIPALITY	4	0	0	4	0	0	0	0
70904 BHIMDATTA MUNICIPALITY	79	0	3	54	2	12	8	0
70905 MAHAKALI MUNICIPALITY	8	0	0	4	0	4	0	0
70906 LALJHADI RURAL MUNICIPALITY	1	0	0	0	0	1	0	0
70907 PUNARBAS MUNICIPALITY	14	0	0	5	0	9	0	0
70908 BELOURI MUNICIPALITY	15	0	1	11	0	3	0	0
70909 BELDANDI RURAL MUNICIPALITY	7	0	0	4	0	3	0	0

1) NSIC stands for Nepal Standard Industrial Classification.

2) Includes "Not reported ", "Unknown" and so on.

Table 7-1 Number of Establishments by Section of Industrial Classification, Kind of Business Place and Local Level.

District and Local Level	Section of NSIC <sup>1)</sup>							
	P							
	Education							
	Kind of Business Place							
	Total	Street Business	Home Business	Business Building	Traditional Market	Modern Shopping Mall + Exclusive Block or Building	Others	Not Stated <sup>2)</sup>
<b>Sudurpashchim Province</b>								
Total	4,368	0	118	653	15	3,559	23	0
Sub-Metropolitan City	191	0	13	42	4	130	2	0
Municipality	2,108	0	84	350	8	1,646	20	0
Rural Municipality	2,069	0	21	261	3	1,783	1	0
<b>701 Bajura</b>								
Total	286	0	8	8	0	270	0	0
Municipality	152	0	6	5	0	141	0	0
Rural Municipality	134	0	2	3	0	129	0	0
<b>702 Bajhang</b>								
Total	548	0	8	147	0	393	0	0
Municipality	173	0	5	55	0	113	0	0
Rural Municipality	375	0	3	92	0	280	0	0
<b>703 Darchula</b>								
Total	334	0	27	31	4	271	1	0
Municipality	113	0	19	9	4	80	1	0
Rural Municipality	221	0	8	22	0	191	0	0
<b>704 Baitadi</b>								
Total	573	0	2	69	2	500	0	0
Municipality	279	0	2	24	2	251	0	0
Rural Municipality	294	0	0	45	0	249	0	0
<b>705 Dadeldhura</b>								
Total	342	0	3	45	0	294	0	0
Municipality	154	0	2	31	0	121	0	0
Rural Municipality	188	0	1	14	0	173	0	0

1) NSIC stands for Nepal Standard Industrial Classification.

2) Includes "Not reported ", "Unknown" and so on.

Table 7-1 Number of Establishments by Section of Industrial Classification, Kind of Business Place and Local Level.

District and Local Level	Section of NSIC <sup>1)</sup>							
	P							
	Education							
	Kind of Business Place							
	Total	Street Business	Home Business	Business Building	Traditional Market	Modern Shopping Mall + Exclusive Block or Building	Others	Not Stated <sup>2)</sup>
<b>706 Doti</b>								
Total	415	0	4	34	0	377	0	0
Municipality	126	0	3	13	0	110	0	0
Rural Municipality	289	0	1	21	0	267	0	0
<b>707 Achham</b>								
Total	517	0	1	42	1	471	2	0
Municipality	248	0	0	27	0	219	2	0
Rural Municipality	269	0	1	15	1	252	0	0
<b>708 Kailali</b>								
Total	846	0	52	160	6	618	10	0
Sub-Metropolitan City	191	0	13	42	4	130	2	0
Municipality	408	0	35	73	0	292	8	0
Rural Municipality	247	0	4	45	2	196	0	0
<b>709 Kanchanpur</b>								
Total	507	0	13	117	2	365	10	0
Municipality	455	0	12	113	2	319	9	0
Rural Municipality	52	0	1	4	0	46	1	0

1) NSIC stands for Nepal Standard Industrial Classification.

2) Includes "Not reported ", "Unknown" and so on.

Table 7-1 Number of Establishments by Section of Industrial Classification, Kind of Business Place and Local Level.

District and Local Level	Section of NSIC <sup>1)</sup>							
	P							
	Education							
	Kind of Business Place							
	Total	Street Business	Home Business	Business Building	Traditional Market	Modern Shopping Mall + Exclusive Block or Building	Others	Not Stated <sup>2)</sup>
Bajura District	286	0	8	8	0	270	0	0
70101 HIMALI RURAL MUNICIPALITY	28	0	0	1	0	27	0	0
70102 GAUMUL RURAL MUNICIPALITY	27	0	0	0	0	27	0	0
70103 BUDHINANDA MUNICIPALITY	32	0	0	1	0	31	0	0
70104 SWAMIKARTIK KHAPAR RURAL MUNICIPALITY	26	0	1	0	0	25	0	0
70105 JAGANNATH RURAL MUNICIPALITY	14	0	0	0	0	14	0	0
70106 BADIMALIKA MUNICIPALITY	35	0	3	4	0	28	0	0
70107 KHAPTAD CHHEDEDAHA RURAL MUNICIPALITY	39	0	1	2	0	36	0	0
70108 BUDHIGANGA MUNICIPALITY	43	0	1	0	0	42	0	0
70109 TRIBENI MUNICIPALITY	42	0	2	0	0	40	0	0
Bajhang District	548	0	8	147	0	393	0	0
70201 SAIPAL RURAL MUNICIPALITY	5	0	0	0	0	5	0	0
70202 BUNGAL MUNICIPALITY	103	0	2	41	0	60	0	0
70203 SURMA RURAL MUNICIPALITY	22	0	0	8	0	14	0	0
70204 TALKOT RURAL MUNICIPALITY	37	0	1	10	0	26	0	0
70205 MASTA RURAL MUNICIPALITY	35	0	0	3	0	32	0	0
70206 JAYAPRITHBI MUNICIPALITY	70	0	3	14	0	53	0	0
70207 CHHABIS PATHIBHARA RURAL MUNICIPALITY	46	0	1	18	0	27	0	0
70208 DURGATHALI RURAL MUNICIPALITY	36	0	0	5	0	31	0	0
70209 KEDARSYUN RURAL MUNICIPALITY	60	0	0	9	0	51	0	0
70210 BITTHADCHIR RURAL MUNICIPALITY	39	0	0	6	0	33	0	0
70211 THALARA RURAL MUNICIPALITY	48	0	1	13	0	34	0	0
70212 KHAPTAD CHHANNA RURAL MUNICIPALITY	47	0	0	20	0	27	0	0
Darchula District	334	0	27	31	4	271	1	0
70301 BYAS RURAL MUNICIPALITY	25	0	1	0	0	24	0	0
70302 DUHUN RURAL MUNICIPALITY	17	0	0	2	0	15	0	0
70303 MAHAKALI MUNICIPALITY	64	0	2	8	3	51	0	0
70304 NAUGAD RURAL MUNICIPALITY	32	0	0	17	0	15	0	0
70305 APIHIMAL RURAL MUNICIPALITY	19	0	0	1	0	18	0	0
70306 MARMA RURAL MUNICIPALITY	39	0	0	0	0	39	0	0
70307 SHAILYASHIKHAR MUNICIPALITY	49	0	17	1	1	29	1	0
70308 MALIKARJUN RURAL MUNICIPALITY	40	0	1	1	0	38	0	0
70309 LEKAM RURAL MUNICIPALITY	49	0	6	1	0	42	0	0
Baitadi District	573	0	2	69	2	500	0	0
70401 DILASAINI RURAL MUNICIPALITY	62	0	0	7	0	55	0	0
70402 DOGADA KEDAR RURAL MUNICIPALITY	65	0	0	14	0	51	0	0
70403 PUCHAUNDI MUNICIPALITY	93	0	0	10	0	83	0	0
70404 SURNAYA RURAL MUNICIPALITY	38	0	0	8	0	30	0	0
70405 DASHARATHCHAND MUNICIPALITY	68	0	1	7	0	60	0	0
70406 PANCHESHWOR RURAL MUNICIPALITY	36	0	0	6	0	30	0	0
70407 SHIVANATH RURAL MUNICIPALITY	38	0	0	4	0	34	0	0
70408 MELAULI MUNICIPALITY	51	0	0	4	2	45	0	0
70409 PATAM MUNICIPALITY	67	0	1	3	0	63	0	0
70410 SIGAS RURAL MUNICIPALITY	55	0	0	6	0	49	0	0
Dadeldhura District	342	0	3	45	0	294	0	0
70501 NAWADURGA RURAL MUNICIPALITY	43	0	0	9	0	34	0	0
70502 AMARGADHI MUNICIPALITY	60	0	2	13	0	45	0	0
70503 AJAYAMERU RURAL MUNICIPALITY	34	0	0	1	0	33	0	0
70504 BHAGESHWOR RURAL MUNICIPALITY	36	0	1	3	0	32	0	0
70505 PARASHURAM MUNICIPALITY	94	0	0	18	0	76	0	0
70506 AALITAL RURAL MUNICIPALITY	43	0	0	0	0	43	0	0
70507 GANYAPDHURA RURAL MUNICIPALITY	32	0	0	1	0	31	0	0
Doti District	415	0	4	34	0	377	0	0
70601 PURBICHOUKI RURAL MUNICIPALITY	51	0	0	6	0	45	0	0
70602 SAYAL RURAL MUNICIPALITY	37	0	0	6	0	31	0	0
70603 AADARSHA RURAL MUNICIPALITY	48	0	0	9	0	39	0	0
70604 SHIKHAR MUNICIPALITY	68	0	0	4	0	64	0	0
70605 DIPAYAL SILGADHI MUNICIPALITY	58	0	3	9	0	46	0	0
70606 K.I. SINGH RURAL MUNICIPALITY	40	0	0	0	0	40	0	0
70607 BOGATAN FUDISAL RURAL MUNICIPALITY	46	0	0	0	0	46	0	0
70608 BADI KEDAR RURAL MUNICIPALITY	41	0	0	0	0	41	0	0
70609 JORAYAL RURAL MUNICIPALITY	26	0	1	0	0	25	0	0

1) NSIC stands for Nepal Standard Industrial Classification.

2) Includes "Not reported", "Unknown" and so on.

Table 7-1 Number of Establishments by Section of Industrial Classification, Kind of Business Place and Local Level.

District and Local Level	Section of NSIC <sup>1)</sup>							
	P							
	Education							
	Kind of Business Place							
	Total	Street Business	Home Business	Business Building	Traditional Market	Modern Shopping Mall + Exclusive Block or Building	Others	Not Stated <sup>2)</sup>
Achham District	517	0	1	42	1	471	2	0
70701 PANCHDEBAL BINAYAK MUNICIPALITY	63	0	0	12	0	49	2	0
70702 RAMAROSHAN RURAL MUNICIPALITY	57	0	0	7	1	49	0	0
70703 MELLEKH RURAL MUNICIPALITY	38	0	0	0	0	38	0	0
70704 SANPHEBAGAR MUNICIPALITY	87	0	0	6	0	81	0	0
70705 CHAURPATI RURAL MUNICIPALITY	41	0	0	0	0	41	0	0
70706 MANGALSEN MUNICIPALITY	50	0	0	2	0	48	0	0
70707 BANNIGADHI JAYAGADH RURAL MUNICIPALITY	28	0	0	0	0	28	0	0
70708 KAMAL BAZAR MUNICIPALITY	48	0	0	7	0	41	0	0
70709 DHAKARI RURAL MUNICIPALITY	49	0	1	7	0	41	0	0
70710 TURMAKHAND RURAL MUNICIPALITY	56	0	0	1	0	55	0	0
Kailali West District	846	0	52	160	6	618	10	0
70801 MOHANYAL RURAL MUNICIPALITY	39	0	0	4	0	35	0	0
70802 CHURE RURAL MUNICIPALITY	33	0	0	0	0	33	0	0
70803 GODAWARI MUNICIPALITY	77	0	8	18	0	48	3	0
70804 GAURIGANGA MUNICIPALITY	44	0	16	5	0	23	0	0
70805 GHODAGHODI MUNICIPALITY	91	0	2	5	0	83	1	0
70806 BARDAGORIYA RURAL MUNICIPALITY	27	0	1	5	0	21	0	0
70807 LAMKI CHUHA MUNICIPALITY	63	0	2	11	0	50	0	0
70808 JANAKI RURAL MUNICIPALITY	50	0	1	18	0	31	0	0
70809 JOSHIPUR RURAL MUNICIPALITY	47	0	1	6	2	38	0	0
70810 TIKAPUR MUNICIPALITY	103	0	6	30	0	63	4	0
70811 BHAJANI MUNICIPALITY	30	0	1	4	0	25	0	0
70812 KAILARI RURAL MUNICIPALITY	51	0	1	12	0	38	0	0
70813 DHANGADHI SUB-METROPOLITIAN CITY	191	0	13	42	4	130	2	0
Kanchanpur District	507	0	13	117	2	365	10	0
70901 KRISHNAPUR MUNICIPALITY	24	0	0	16	0	8	0	0
70902 SHUKLAPHANTA MUNICIPALITY	59	0	1	2	0	55	1	0
70903 BEDKOT MUNICIPALITY	45	0	1	4	0	40	0	0
70904 BHIMDATTA MUNICIPALITY	170	0	9	53	0	102	6	0
70905 MAHAKALI MUNICIPALITY	45	0	0	19	2	24	0	0
70906 LALJHADI RURAL MUNICIPALITY	27	0	1	1	0	25	0	0
70907 PUNARBAS MUNICIPALITY	56	0	1	14	0	41	0	0
70908 BELOURI MUNICIPALITY	56	0	0	5	0	49	2	0
70909 BELDANDI RURAL MUNICIPALITY	25	0	0	3	0	21	1	0

1) NSIC stands for Nepal Standard Industrial Classification.

2) Includes "Not reported ", "Unknown" and so on.



Table 7-1 Number of Establishments by Section of Industrial Classification, Kind of Business Place and Local Level.

District and Local Level	Section of NSIC <sup>1)</sup>							
	Q							
	Human Health and Social Work							
	Kind of Business Place							
	Total	Street Business	Home Business	Business Building	Traditional Market	Modern Shopping Mall + Exclusive Block or Building	Others	Not Stated <sup>2)</sup>
<b>Sudurpashchim Province</b>								
Total	1,833	1	584	556	112	448	129	3
Sub-Metropolitan City	87	0	15	35	5	32	0	0
Municipality	891	1	240	329	41	193	87	0
Rural Municipality	855	0	329	192	66	223	42	3
<b>701 Bajura</b>								
Total	86	0	40	12	0	30	4	0
Municipality	42	0	19	7	0	15	1	0
Rural Municipality	44	0	21	5	0	15	3	0
<b>702 Bajhang</b>								
Total	439	0	294	114	0	28	0	3
Municipality	103	0	60	34	0	9	0	0
Rural Municipality	336	0	234	80	0	19	0	3
<b>703 Darchula</b>								
Total	177	0	38	14	3	83	39	0
Municipality	62	0	18	5	1	24	14	0
Rural Municipality	115	0	20	9	2	59	25	0
<b>704 Baitadi</b>								
Total	139	0	38	57	3	41	0	0
Municipality	88	0	28	37	3	20	0	0
Rural Municipality	51	0	10	20	0	21	0	0
<b>705 Dadeldhura</b>								
Total	106	0	28	46	1	31	0	0
Municipality	58	0	16	29	1	12	0	0
Rural Municipality	48	0	12	17	0	19	0	0

1) NSIC stands for Nepal Standard Industrial Classification.

2) Includes "Not reported", "Unknown" and so on.

Table 7-1 Number of Establishments by Section of Industrial Classification, Kind of Business Place and Local Level.

District and Local Level	Section of NSIC <sup>1)</sup>							
	Q							
	Human Health and Social Work							
	Kind of Business Place							
	Total	Street Business	Home Business	Business Building	Traditional Market	Modern Shopping Mall + Exclusive Block or Building	Others	Not Stated <sup>2)</sup>
<b>706 Doti</b>								
Total	137	0	26	25	32	53	1	0
Municipality	38	0	16	5	3	14	0	0
Rural Municipality	99	0	10	20	29	39	1	0
<b>707 Achham</b>								
Total	167	0	11	44	33	71	8	0
Municipality	104	0	9	37	14	37	7	0
Rural Municipality	63	0	2	7	19	34	1	0
<b>708 Kailali</b>								
Total	447	0	92	177	32	76	70	0
Sub-Metropolitan City	87	0	15	35	5	32	0	0
Municipality	273	0	60	111	12	32	58	0
Rural Municipality	87	0	17	31	15	12	12	0
<b>709 Kanchanpur</b>								
Total	135	1	17	67	8	35	7	0
Municipality	123	1	14	64	7	30	7	0
Rural Municipality	12	0	3	3	1	5	0	0

1) NSIC stands for Nepal Standard Industrial Classification.

2) Includes "Not reported ", "Unknown" and so on.

Table 7-1 Number of Establishments by Section of Industrial Classification, Kind of Business Place and Local Level.

District and Local Level	Section of NSIC <sup>1)</sup>							
	Q							
	Human Health and Social Work							
	Kind of Business Place							
	Total	Street Business	Home Business	Business Building	Traditional Market	Modern Shopping Mall + Exclusive Block or Building	Others	Not Stated <sup>2)</sup>
Bajura District	86	0	40	12	0	30	4	0
70101 HIMALI RURAL MUNICIPALITY	18	0	14	0	0	3	1	0
70102 GAUMUL RURAL MUNICIPALITY	7	0	0	4	0	3	0	0
70103 BUDHINANDA MUNICIPALITY	3	0	0	0	0	2	1	0
70104 SWAMIKARTIK KHAPAR RURAL MUNICIPALITY	4	0	2	0	0	2	0	0
70105 JAGANNATH RURAL MUNICIPALITY	6	0	3	0	0	3	0	0
70106 BADIMALIKA MUNICIPALITY	16	0	8	1	0	7	0	0
70107 KHAPTAD CHHEDEDAHA RURAL MUNICIPALITY	9	0	2	1	0	4	2	0
70108 BUDHIGANGA MUNICIPALITY	15	0	7	6	0	2	0	0
70109 TRIBENI MUNICIPALITY	8	0	4	0	0	4	0	0
Bajhang District	439	0	294	114	0	28	0	3
70201 SAIPAL RURAL MUNICIPALITY	3	0	0	1	0	2	0	0
70202 BUNGAL MUNICIPALITY	30	0	15	11	0	4	0	0
70203 SURMA RURAL MUNICIPALITY	20	0	13	7	0	0	0	0
70204 TALKOT RURAL MUNICIPALITY	31	0	26	4	0	1	0	0
70205 MASTA RURAL MUNICIPALITY	37	0	23	12	0	2	0	0
70206 JAYAPRITHBI MUNICIPALITY	73	0	45	23	0	5	0	0
70207 CHHABIS PATHIBHARA RURAL MUNICIPALITY	32	0	22	8	0	2	0	0
70208 DURGATHALI RURAL MUNICIPALITY	26	0	19	6	0	1	0	0
70209 KEDARSYUN RURAL MUNICIPALITY	35	0	20	12	0	3	0	0
70210 BITTHADCHIR RURAL MUNICIPALITY	61	0	43	12	0	3	0	3
70211 THALARA RURAL MUNICIPALITY	53	0	37	12	0	4	0	0
70212 KHAPTAD CHHANNA RURAL MUNICIPALITY	38	0	31	6	0	1	0	0
Darchula District	177	0	38	14	3	83	39	0
70301 BYAS RURAL MUNICIPALITY	11	0	2	1	0	7	1	0
70302 DUHUN RURAL MUNICIPALITY	29	0	14	0	0	10	5	0
70303 MAHAKALI MUNICIPALITY	42	0	13	5	0	11	13	0
70304 NAUGAD RURAL MUNICIPALITY	10	0	0	3	0	7	0	0
70305 APIHIMAL RURAL MUNICIPALITY	10	0	0	2	0	5	3	0
70306 MARMA RURAL MUNICIPALITY	17	0	0	1	1	11	4	0
70307 SHAILYASHIKHAR MUNICIPALITY	20	0	5	0	1	13	1	0
70308 MALIKARJUN RURAL MUNICIPALITY	16	0	1	1	0	13	1	0
70309 LEKAM RURAL MUNICIPALITY	22	0	3	1	1	6	11	0
Baitadi District	139	0	38	57	3	41	0	0
70401 DILASAINI RURAL MUNICIPALITY	12	0	5	3	0	4	0	0
70402 DOGADA KEDAR RURAL MUNICIPALITY	9	0	0	5	0	4	0	0
70403 PUCHAUNDI MUNICIPALITY	18	0	7	7	0	4	0	0
70404 SURNAYA RURAL MUNICIPALITY	14	0	5	6	0	3	0	0
70405 DASHARATHCHAND MUNICIPALITY	29	0	4	19	1	5	0	0
70406 PANCHESHWOR RURAL MUNICIPALITY	6	0	0	2	0	4	0	0
70407 SHIVANATH RURAL MUNICIPALITY	5	0	0	3	0	2	0	0
70408 MELAULI MUNICIPALITY	25	0	15	2	2	6	0	0
70409 PATAM MUNICIPALITY	16	0	2	9	0	5	0	0
70410 SIGAS RURAL MUNICIPALITY	5	0	0	1	0	4	0	0
Dadeldhura District	106	0	28	46	1	31	0	0
70501 NAWADURGA RURAL MUNICIPALITY	9	0	0	3	0	6	0	0
70502 AMARGADHI MUNICIPALITY	33	0	12	13	1	7	0	0
70503 AJAYAMERU RURAL MUNICIPALITY	6	0	0	2	0	4	0	0
70504 BHAGESHWOR RURAL MUNICIPALITY	4	0	1	0	0	3	0	0
70505 PARASHURAM MUNICIPALITY	25	0	4	16	0	5	0	0
70506 AALITAL RURAL MUNICIPALITY	23	0	11	9	0	3	0	0
70507 GANYAPDHURA RURAL MUNICIPALITY	6	0	0	3	0	3	0	0
Doti District	137	0	26	25	32	53	1	0
70601 PURBICHOUKI RURAL MUNICIPALITY	7	0	0	1	1	5	0	0
70602 SAYAL RURAL MUNICIPALITY	8	0	1	2	2	3	0	0
70603 AADARSHA RURAL MUNICIPALITY	12	0	2	5	0	5	0	0
70604 SHIKHAR MUNICIPALITY	11	0	1	2	1	7	0	0
70605 DIPAYAL SILGADHI MUNICIPALITY	27	0	15	3	2	7	0	0
70606 K.I. SINGH RURAL MUNICIPALITY	7	0	0	2	0	5	0	0
70607 BOGATAN FUDISAL RURAL MUNICIPALITY	44	0	6	6	20	11	1	0
70608 BADI KEDAR RURAL MUNICIPALITY	5	0	0	1	0	4	0	0
70609 JORAYAL RURAL MUNICIPALITY	16	0	1	3	6	6	0	0

1) NSIC stands for Nepal Standard Industrial Classification.

2) Includes "Not reported ", "Unknown" and so on.

Table 7-1 Number of Establishments by Section of Industrial Classification, Kind of Business Place and Local Level.

District and Local Level	Section of NSIC <sup>1)</sup>							
	Q							
	Human Health and Social Work							
	Kind of Business Place							
	Total	Street Business	Home Business	Business Building	Traditional Market	Modern Shopping Mall + Exclusive Block or Building	Others	Not Stated <sup>2)</sup>
Achham District	167	0	11	44	33	71	8	0
70701 PANCHDEBAL BINAYAK MUNICIPALITY	20	0	3	9	0	7	1	0
70702 RAMAROSHAN RURAL MUNICIPALITY	8	0	0	2	0	6	0	0
70703 MELLEKH RURAL MUNICIPALITY	7	0	0	2	0	5	0	0
70704 SANPHEBAGAR MUNICIPALITY	27	0	2	11	0	14	0	0
70705 CHAURPATI RURAL MUNICIPALITY	22	0	0	0	15	7	0	0
70706 MANGALSEN MUNICIPALITY	41	0	3	11	8	13	6	0
70707 BANNIGADHI JAYAGADH RURAL MUNICIPALITY	8	0	1	0	1	6	0	0
70708 KAMAL BAZAR MUNICIPALITY	16	0	1	6	6	3	0	0
70709 DHAKARI RURAL MUNICIPALITY	7	0	1	2	0	4	0	0
70710 TURMAKHAND RURAL MUNICIPALITY	11	0	0	1	3	6	1	0
Kailali West District	447	0	92	177	32	76	70	0
70801 MOHANYAL RURAL MUNICIPALITY	5	0	1	2	0	2	0	0
70802 CHURE RURAL MUNICIPALITY	7	0	1	0	0	3	3	0
70803 GODAWARI MUNICIPALITY	32	0	5	16	0	10	1	0
70804 GAURIGANGA MUNICIPALITY	25	0	7	6	11	1	0	0
70805 GHODAGHODI MUNICIPALITY	37	0	15	16	0	6	0	0
70806 BARDAGORIYA RURAL MUNICIPALITY	9	0	2	6	0	1	0	0
70807 LAMKI CHUHA MUNICIPALITY	36	0	10	21	0	4	1	0
70808 JANAKI RURAL MUNICIPALITY	17	0	1	8	3	0	5	0
70809 JOSHIPUR RURAL MUNICIPALITY	22	0	6	3	10	3	0	0
70810 TIKAPUR MUNICIPALITY	132	0	17	47	1	11	56	0
70811 BHAJANI MUNICIPALITY	11	0	6	5	0	0	0	0
70812 KAILARI RURAL MUNICIPALITY	27	0	6	12	2	3	4	0
70813 DHANGADHI SUB-METROPOLITIAN CITY	87	0	15	35	5	32	0	0
Kanchanpur District	135	1	17	67	8	35	7	0
70901 KRISHNAPUR MUNICIPALITY	9	0	1	7	0	1	0	0
70902 SHUKLAPHANTA MUNICIPALITY	20	1	2	7	0	10	0	0
70903 BEDKOT MUNICIPALITY	7	0	0	5	0	2	0	0
70904 BHIMDATTA MUNICIPALITY	53	0	7	28	2	10	6	0
70905 MAHAKALI MUNICIPALITY	16	0	1	8	5	2	0	0
70906 LALJHADI RURAL MUNICIPALITY	4	0	0	0	1	3	0	0
70907 PUNARBAS MUNICIPALITY	7	0	0	3	0	3	1	0
70908 BELOURI MUNICIPALITY	11	0	3	6	0	2	0	0
70909 BELDANDI RURAL MUNICIPALITY	8	0	3	3	0	2	0	0

1) NSIC stands for Nepal Standard Industrial Classification.

2) Includes "Not reported ", "Unknown" and so on.

Table 7-1 Number of Establishments by Section of Industrial Classification, Kind of Business Place and Local Level.

District and Local Level	Section of NSIC <sup>1)</sup>							
	L+M+N+R+S							
	Real Estate, Professional & Scientific Activities, Administrative Services, Arts & Entertainment, Other Services							
	Kind of Business Place							
	Total	Street Business	Home Business	Business Building	Traditional Market	Modern Shopping Mall + Exclusive Block or Building	Others	Not Stated <sup>2)</sup>
<b>Sudurpashchim Province</b>								
Total	4,359	33	1,121	2,338	491	169	206	1
Sub-Metropolitan City	508	4	45	291	112	48	8	0
Municipality	2,796	26	705	1,613	217	97	138	0
Rural Municipality	1,055	3	371	434	162	24	60	1
<b>701 Bajura</b>								
Total	142	0	69	28	14	6	25	0
Municipality	91	0	50	18	14	2	7	0
Rural Municipality	51	0	19	10	0	4	18	0
<b>702 Bajhang</b>								
Total	288	0	148	132	3	3	1	1
Municipality	125	0	62	59	0	3	1	0
Rural Municipality	163	0	86	73	3	0	0	1
<b>703 Darchula</b>								
Total	161	0	49	42	24	9	37	0
Municipality	91	0	18	31	21	7	14	0
Rural Municipality	70	0	31	11	3	2	23	0
<b>704 Baitadi</b>								
Total	498	1	228	233	28	6	2	0
Municipality	254	1	130	103	16	4	0	0
Rural Municipality	244	0	98	130	12	2	2	0
<b>705 Dadeldhura</b>								
Total	194	1	72	107	3	5	6	0
Municipality	156	1	58	85	1	5	6	0
Rural Municipality	38	0	14	22	2	0	0	0

1) NSIC stands for Nepal Standard Industrial Classification.

2) Includes "Not reported ", "Unknown" and so on.

Table 7-1 Number of Establishments by Section of Industrial Classification, Kind of Business Place and Local Level.

District and Local Level	Section of NSIC <sup>1)</sup>							
	L+M+N+R+S							
	Real Estate, Professional & Scientific Activities, Administrative Services, Arts & Entertainment, Other Services							
	Kind of Business Place							
	Total	Street Business	Home Business	Business Building	Traditional Market	Modern Shopping Mall + Exclusive Block or Building	Others	Not Stated <sup>2)</sup>
<b>706 Doti</b>								
Total	139	0	46	37	45	11	0	0
Municipality	84	0	38	23	19	4	0	0
Rural Municipality	55	0	8	14	26	7	0	0
<b>707 Achham</b>								
Total	122	0	25	34	49	6	8	0
Municipality	97	0	20	32	33	4	8	0
Rural Municipality	25	0	5	2	16	2	0	0
<b>708 Kailali</b>								
Total	1,827	19	314	1,091	244	87	72	0
Sub-Metropolitan City	508	4	45	291	112	48	8	0
Municipality	980	15	182	655	49	32	47	0
Rural Municipality	339	0	87	145	83	7	17	0
<b>709 Kanchanpur</b>								
Total	988	12	170	634	81	36	55	0
Municipality	918	9	147	607	64	36	55	0
Rural Municipality	70	3	23	27	17	0	0	0

1) NSIC stands for Nepal Standard Industrial Classification.

2) Includes "Not reported ", "Unknown" and so on.

Table 7-1 Number of Establishments by Section of Industrial Classification, Kind of Business Place and Local Level.

District and Local Level	Section of NSIC <sup>1)</sup>								
	L+M+N+R+S								
	Real Estate, Professional & Scientific Activities, Administrative Services, Arts & Entertainment, Other Services								
	Kind of Business Place								
	Total	Street Business	Home Business	Business Building	Traditional Market	Modern Shopping Mall + Exclusive Block or Building	Others	Not Stated <sup>2)</sup>	
Bajura District	142	0	69	28	14		6	25	0
70101 HIMALI RURAL MUNICIPALITY	26	0	2	6	0		3	15	0
70102 GAUMUL RURAL MUNICIPALITY	6	0	4	1	0		0	1	0
70103 BUDHINANDA MUNICIPALITY	14	0	7	7	0		0	0	0
70104 SWAMIKARTIK KHAPAR RURAL MUNICIPALITY	4	0	4	0	0		0	0	0
70105 JAGANNATH RURAL MUNICIPALITY	1	0	1	0	0		0	0	0
70106 BADIMALIKA MUNICIPALITY	48	0	27	3	14		2	2	0
70107 KHAPTAD CHHEDEDAHA RURAL MUNICIPALITY	14	0	8	3	0		1	2	0
70108 BUDHIGANGA MUNICIPALITY	20	0	11	8	0		0	1	0
70109 TRIBENI MUNICIPALITY	9	0	5	0	0		0	4	0
Bajhang District	288	0	148	132	3		3	1	1
70201 SAIPAL RURAL MUNICIPALITY	0	0	0	0	0		0	0	0
70202 BUNGAL MUNICIPALITY	42	0	31	11	0		0	0	0
70203 SURMA RURAL MUNICIPALITY	3	0	0	3	0		0	0	0
70204 TALKOT RURAL MUNICIPALITY	8	0	7	0	1		0	0	0
70205 MASTA RURAL MUNICIPALITY	7	0	4	3	0		0	0	0
70206 JAYAPRITHBI MUNICIPALITY	83	0	31	48	0		3	1	0
70207 CHHABIS PATHIBHARA RURAL MUNICIPALITY	19	0	3	16	0		0	0	0
70208 DURGATHALI RURAL MUNICIPALITY	12	0	5	5	2		0	0	0
70209 KEDARSYUN RURAL MUNICIPALITY	30	0	15	15	0		0	0	0
70210 BITTHADCHIR RURAL MUNICIPALITY	44	0	29	14	0		0	0	1
70211 THALARA RURAL MUNICIPALITY	31	0	21	10	0		0	0	0
70212 KHAPTAD CHHANNA RURAL MUNICIPALITY	9	0	2	7	0		0	0	0
Darchula District	161	0	49	42	24		9	37	0
70301 BYAS RURAL MUNICIPALITY	4	0	2	1	1		0	0	0
70302 DUHUN RURAL MUNICIPALITY	13	0	11	1	0		0	1	0
70303 MAHAKALI MUNICIPALITY	71	0	11	30	11		6	13	0
70304 NAUGAD RURAL MUNICIPALITY	6	0	3	2	0		1	0	0
70305 APIHIMAL RURAL MUNICIPALITY	12	0	6	1	1		0	4	0
70306 MARMA RURAL MUNICIPALITY	17	0	1	6	0		0	10	0
70307 SHAILYASHIKHAR MUNICIPALITY	20	0	7	1	10		1	1	0
70308 MALIKARJUN RURAL MUNICIPALITY	6	0	4	0	1		1	0	0
70309 LEKAM RURAL MUNICIPALITY	12	0	4	0	0		0	8	0
Baitadi District	498	1	228	233	28		6	2	0
70401 DILASAINI RURAL MUNICIPALITY	14	0	4	5	4		1	0	0
70402 DOGADA KEDAR RURAL MUNICIPALITY	20	0	9	11	0		0	0	0
70403 PUCHAUNDI MUNICIPALITY	37	0	31	6	0		0	0	0
70404 SURNAYA RURAL MUNICIPALITY	115	0	37	71	7		0	0	0
70405 DASHARATHCHAND MUNICIPALITY	85	0	23	53	6		3	0	0
70406 PANCHESHWOR RURAL MUNICIPALITY	39	0	36	3	0		0	0	0
70407 SHIVANATH RURAL MUNICIPALITY	18	0	0	18	0		0	0	0
70408 MELAULI MUNICIPALITY	41	0	31	3	7		0	0	0
70409 PATAM MUNICIPALITY	91	1	45	41	3		1	0	0
70410 SIGAS RURAL MUNICIPALITY	38	0	12	22	1		1	2	0
Dadeldhura District	194	1	72	107	3		5	6	0
70501 NAWADURGA RURAL MUNICIPALITY	4	0	2	2	0		0	0	0
70502 AMARGADHI MUNICIPALITY	90	1	22	55	1		5	6	0
70503 AJAYAMERU RURAL MUNICIPALITY	3	0	1	2	0		0	0	0
70504 BHAGESHWOR RURAL MUNICIPALITY	4	0	2	1	1		0	0	0
70505 PARASHURAM MUNICIPALITY	66	0	36	30	0		0	0	0
70506 AALITAL RURAL MUNICIPALITY	18	0	8	9	1		0	0	0
70507 GANYAPDHURA RURAL MUNICIPALITY	9	0	1	8	0		0	0	0
Doti District	139	0	46	37	45		11	0	0
70601 PURBICHOUKI RURAL MUNICIPALITY	9	0	0	4	4		1	0	0
70602 SAYAL RURAL MUNICIPALITY	6	0	0	1	3		2	0	0
70603 AADARSHA RURAL MUNICIPALITY	1	0	1	0	0		0	0	0
70604 SHIKHAR MUNICIPALITY	5	0	3	2	0		0	0	0
70605 DIPAYAL SILGADHI MUNICIPALITY	79	0	35	21	19		4	0	0
70606 K.I. SINGH RURAL MUNICIPALITY	2	0	1	0	1		0	0	0
70607 BOGATAN FUDISAL RURAL MUNICIPALITY	10	0	4	0	5		1	0	0
70608 BADI KEDAR RURAL MUNICIPALITY	7	0	1	3	2		1	0	0
70609 JORAYAL RURAL MUNICIPALITY	20	0	1	6	11		2	0	0

1) NSIC stands for Nepal Standard Industrial Classification.

2) Includes "Not reported", "Unknown" and so on.

Table 7-1 Number of Establishments by Section of Industrial Classification, Kind of Business Place and Local Level.

District and Local Level	Section of NSIC <sup>1)</sup>							
	L+M+N+R+S							
	Real Estate, Professional & Scientific Activities, Administrative Services, Arts & Entertainment, Other Services							
	Kind of Business Place							
Total	Street Business	Home Business	Business Building	Traditional Market	Modern Shopping Mall + Exclusive Block or Building	Others	Not Stated <sup>2)</sup>	
Achham District	122	0	25	34	49	6	8	0
70701 PANCHDEBAL BINAYAK MUNICIPALITY	11	0	3	6	0	1	1	0
70702 RAMAROSHAN RURAL MUNICIPALITY	8	0	0	1	7	0	0	0
70703 MELLEKH RURAL MUNICIPALITY	2	0	1	0	1	0	0	0
70704 SANPHEBAGAR MUNICIPALITY	24	0	6	11	5	1	1	0
70705 CHAURPATI RURAL MUNICIPALITY	3	0	0	0	2	1	0	0
70706 MANGALSEN MUNICIPALITY	55	0	11	15	21	2	6	0
70707 BANNIGADHI JAYAGADH RURAL MUNICIPALITY	1	0	0	0	1	0	0	0
70708 KAMAL BAZAR MUNICIPALITY	7	0	0	0	7	0	0	0
70709 DHAKARI RURAL MUNICIPALITY	6	0	1	1	4	0	0	0
70710 TURMAKHAND RURAL MUNICIPALITY	5	0	3	0	1	1	0	0
Kailali West District	1,827	19	314	1,091	244	87	72	0
70801 MOHANYAL RURAL MUNICIPALITY	6	0	4	2	0	0	0	0
70802 CHURE RURAL MUNICIPALITY	14	0	1	4	0	2	7	0
70803 GODAWARI MUNICIPALITY	196	1	42	117	17	11	8	0
70804 GAURIGANGA MUNICIPALITY	117	1	32	67	17	0	0	0
70805 GHODAGHODI MUNICIPALITY	139	0	34	104	1	0	0	0
70806 BARDAGORIYA RURAL MUNICIPALITY	58	0	26	32	0	0	0	0
70807 LAMKI CHUHA MUNICIPALITY	167	1	21	129	2	14	0	0
70808 JANAKI RURAL MUNICIPALITY	80	0	16	48	16	0	0	0
70809 JOSHIPUR RURAL MUNICIPALITY	65	0	4	22	36	3	0	0
70810 TIKAPUR MUNICIPALITY	290	12	38	188	6	7	39	0
70811 BHAJANI MUNICIPALITY	71	0	15	50	6	0	0	0
70812 KAILARI RURAL MUNICIPALITY	116	0	36	37	31	2	10	0
70813 DHANGADHI SUB-METROPOLITIAN CITY	508	4	45	291	112	48	8	0
Kanchanpur District	988	12	170	634	81	36	55	0
70901 KRISHNAPUR MUNICIPALITY	58	0	14	30	14	0	0	0
70902 SHUKLAPHANTA MUNICIPALITY	60	1	7	22	9	16	5	0
70903 BEDKOT MUNICIPALITY	88	1	9	74	0	1	3	0
70904 BHIMDATTA MUNICIPALITY	422	5	66	273	20	15	43	0
70905 MAHAKALI MUNICIPALITY	54	0	1	35	16	0	2	0
70906 LALJHADI RURAL MUNICIPALITY	29	1	11	0	17	0	0	0
70907 PUNARBAS MUNICIPALITY	114	0	28	79	1	4	2	0
70908 BELOURI MUNICIPALITY	122	2	22	94	4	0	0	0
70909 BELDANDI RURAL MUNICIPALITY	41	2	12	27	0	0	0	0

1) NSIC stands for Nepal Standard Industrial Classification.

2) Includes "Not reported ", "Unknown" and so on.



Table 7-2 Number of Persons Engaged by Section of Industrial Classification, Kind of Business Place and Local Level.

District and Local Level	Section of NSIC <sup>1)</sup>							
	Total <sup>2)</sup>							
	Kind of Business Place							
	Total	Street Business	Home Business	Business Building	Traditional Market	Modern Shopping Mall + Exclusive Block or Building	Others	Not Stated <sup>3)</sup>
<b>Sudurpashchim Province</b>								
Total	185,200	1,126	49,731	59,432	14,377	54,678	5,813	43
Sub-Metropolitan City	22,909	168	4,484	8,312	2,555	7,176	214	0
Municipality	110,289	928	29,193	39,641	6,047	29,998	4,476	6
Rural Municipality	52,002	30	16,054	11,479	5,775	17,504	1,123	37
<b>701 Bajura</b>								
Total	8,859	0	4,475	919	416	2,713	336	0
Municipality	5,518	0	2,858	540	320	1,653	147	0
Rural Municipality	3,341	0	1,617	379	96	1,060	189	0
<b>702 Bajhang</b>								
Total	15,446	6	6,498	4,366	746	3,790	6	34
Municipality	5,323	3	2,251	1,714	130	1,217	5	3
Rural Municipality	10,123	3	4,247	2,652	616	2,573	1	31
<b>703 Darchula</b>								
Total	10,837	7	2,792	2,247	1,228	3,491	1,072	0
Municipality	5,259	0	1,316	1,258	597	1,605	483	0
Rural Municipality	5,578	7	1,476	989	631	1,886	589	0
<b>704 Baitadi</b>								
Total	12,268	4	4,159	3,075	321	4,690	13	6
Municipality	7,123	4	2,457	1,870	234	2,555	0	3
Rural Municipality	5,145	0	1,702	1,205	87	2,135	13	3
<b>705 Dadeldhura</b>								
Total	11,469	16	3,022	4,626	436	3,303	63	3
Municipality	6,804	16	1,602	3,147	269	1,707	63	0
Rural Municipality	4,665	0	1,420	1,479	167	1,596	0	3

1) NSIC stands for Nepal Standard Industrial Classification.

2) Establishments which belong to Section O, T, or U of NSIC are not surveyed.

3) Includes "Not reported", "Unknown" and so on.

Table 7-2 Number of Persons Engaged by Section of Industrial Classification, Kind of Business Place and Local Level.

District and Local Level	Section of NSIC <sup>1)</sup>							
	Total <sup>2)</sup>							
	Kind of Business Place							
	Total	Street Business	Home Business	Business Building	Traditional Market	Modern Shopping Mall + Exclusive Block or Building	Others	Not Stated <sup>3)</sup>
<b>706 Doti</b>								
Total	9,826	7	3,186	1,290	1,667	3,626	50	0
Municipality	4,558	2	2,114	588	642	1,202	10	0
Rural Municipality	5,268	5	1,072	702	1,025	2,424	40	0
<b>707 Achham</b>								
Total	13,680	0	1,794	1,966	2,926	4,749	2,245	0
Municipality	8,974	0	1,210	1,747	1,243	2,595	2,179	0
Rural Municipality	4,706	0	584	219	1,683	2,154	66	0
<b>708 Kailali</b>								
Total	66,753	687	16,485	25,351	4,771	18,136	1,323	0
Sub-Metropolitan City	22,909	168	4,484	8,312	2,555	7,176	214	0
Municipality	32,736	513	8,830	13,489	1,052	7,950	902	0
Rural Municipality	11,108	6	3,171	3,550	1,164	3,010	207	0
<b>709 Kanchanpur</b>								
Total	36,062	399	7,320	15,592	1,866	10,180	705	0
Municipality	33,994	390	6,555	15,288	1,560	9,514	687	0
Rural Municipality	2,068	9	765	304	306	666	18	0

1) NSIC stands for Nepal Standard Industrial Classification.

2) Establishments which belong to Section O, T, or U of NSIC are not surveyed.

3) Includes "Not reported ", "Unknown" and so on.

Table 7-2 Number of Persons Engaged by Section of Industrial Classification, Kind of Business Place and Local Level.

District and Local Level	Section of NSIC <sup>1)</sup>							
	Total <sup>2)</sup>							
	Kind of Business Place							
	Total	Street Business	Home Business	Business Building	Traditional Market	Modern Shopping Mall + Exclusive Block or Building	Others	Not Stated <sup>3)</sup>
Bajura District	8,859	0	4,475	919	416	2,713	336	0
70101 HIMALI RURAL MUNICIPALITY	622	0	294	56	24	194	54	0
70102 GAUMUL RURAL MUNICIPALITY	605	0	237	87	71	199	11	0
70103 BUDHINANDA MUNICIPALITY	1,390	0	692	338	45	308	7	0
70104 SWAMIKARTIK KHAPAR RURAL MUNICIPALITY	473	0	252	12	1	199	9	0
70105 JAGANNATH RURAL MUNICIPALITY	546	0	309	47	0	149	41	0
70106 BADIMALIKA MUNICIPALITY	2,156	0	1,144	66	273	607	66	0
70107 KHAPTAD CHHEDEDAHA RURAL MUNICIPALITY	1,095	0	525	177	0	319	74	0
70108 BUDHIGANGA MUNICIPALITY	1,121	0	612	131	0	347	31	0
70109 TRIBENI MUNICIPALITY	851	0	410	5	2	391	43	0
Bajhang District	15,446	6	6,498	4,366	746	3,790	6	34
70201 SAIPAL RURAL MUNICIPALITY	170	0	85	26	0	59	0	0
70202 BUNGAL MUNICIPALITY	1,740	1	659	483	42	552	0	3
70203 SURMA RURAL MUNICIPALITY	713	0	377	187	39	110	0	0
70204 TALKOT RURAL MUNICIPALITY	1,094	0	588	183	114	209	0	0
70205 MASTA RURAL MUNICIPALITY	1,087	0	555	182	78	272	0	0
70206 JAYAPRITHBI MUNICIPALITY	3,583	2	1,592	1,231	88	665	5	0
70207 CHHABIS PATHIBHARA RURAL MUNICIPALITY	1,114	1	442	282	81	308	0	0
70208 DURGATHALI RURAL MUNICIPALITY	917	0	327	293	60	237	0	0
70209 KEDARSYUN RURAL MUNICIPALITY	1,745	0	777	455	44	465	0	4
70210 BITTHADCHIR RURAL MUNICIPALITY	1,439	0	615	420	62	314	1	27
70211 THALARA RURAL MUNICIPALITY	893	0	197	274	85	337	0	0
70212 KHAPTAD CHHANNA RURAL MUNICIPALITY	951	2	284	350	53	262	0	0
Darchula District	10,837	7	2,792	2,247	1,228	3,491	1,072	0
70301 BYAS RURAL MUNICIPALITY	551	0	86	35	186	242	2	0
70302 DUHUN RURAL MUNICIPALITY	490	4	137	88	14	230	17	0
70303 MAHAKALI MUNICIPALITY	3,749	0	708	1,116	429	1,113	383	0
70304 NAUGAD RURAL MUNICIPALITY	973	0	210	440	145	178	0	0
70305 APIHIMAL RURAL MUNICIPALITY	416	0	138	46	14	151	67	0
70306 MARMA RURAL MUNICIPALITY	732	0	132	184	24	330	62	0
70307 SHAILYASHIKHAR MUNICIPALITY	1,510	0	608	142	168	492	100	0
70308 MALIKARJUN RURAL MUNICIPALITY	1,192	2	301	146	152	435	156	0
70309 LEKAM RURAL MUNICIPALITY	1,224	1	472	50	96	320	285	0
Baitadi District	12,268	4	4,159	3,075	321	4,690	13	6
70401 DILASAINI RURAL MUNICIPALITY	915	0	315	68	57	474	0	1
70402 DOGADA KEDAR RURAL MUNICIPALITY	1,316	0	482	445	2	379	7	1
70403 PUCHAUNDI MUNICIPALITY	1,720	0	773	297	22	627	0	1
70404 SURNAYA RURAL MUNICIPALITY	1,103	0	423	367	21	292	0	0
70405 DASHARATHCHAND MUNICIPALITY	2,521	2	640	947	121	811	0	0
70406 PANCHESHWOR RURAL MUNICIPALITY	650	0	238	106	1	304	0	1
70407 SHIVANATH RURAL MUNICIPALITY	455	0	108	96	2	249	0	0
70408 MELAULI MUNICIPALITY	1,039	1	383	136	79	438	0	2
70409 PATAM MUNICIPALITY	1,843	1	661	490	12	679	0	0
70410 SIGAS RURAL MUNICIPALITY	706	0	136	123	4	437	6	0
Dadeldhura District	11,469	16	3,022	4,626	436	3,303	63	3
70501 NAWADURGA RURAL MUNICIPALITY	1,012	0	438	245	0	326	0	3
70502 AMARGADHI MUNICIPALITY	4,329	9	938	2,092	191	1,036	63	0
70503 AJAYAMERU RURAL MUNICIPALITY	839	0	157	306	27	349	0	0
70504 BHAGESHWOR RURAL MUNICIPALITY	719	0	220	137	85	277	0	0
70505 PARASHURAM MUNICIPALITY	2,475	7	664	1,055	78	671	0	0
70506 AALITAL RURAL MUNICIPALITY	1,079	0	289	405	53	332	0	0
70507 GANYAPDHURA RURAL MUNICIPALITY	1,016	0	316	386	2	312	0	0
Doti District	9,826	7	3,186	1,290	1,667	3,626	50	0
70601 PURBICHOUKI RURAL MUNICIPALITY	801	0	72	68	328	333	0	0
70602 SAYAL RURAL MUNICIPALITY	509	0	121	72	64	246	6	0
70603 AADARSHA RURAL MUNICIPALITY	751	0	244	39	86	378	4	0
70604 SHIKHAR MUNICIPALITY	1,079	0	317	166	136	451	9	0
70605 DIPAYAL SILGADHI MUNICIPALITY	3,479	2	1,797	422	506	751	1	0
70606 K.I. SINGH RURAL MUNICIPALITY	818	0	254	108	48	401	7	0
70607 BOGATAN FUDISAL RURAL MUNICIPALITY	704	0	203	12	111	377	1	0
70608 BADI KEDAR RURAL MUNICIPALITY	726	3	77	231	53	362	0	0
70609 JORAYAL RURAL MUNICIPALITY	959	2	101	172	335	327	22	0

1) NSIC stands for Nepal Standard Industrial Classification.

2) Establishments which belong to Section O, T, or U of NSIC are not surveyed.

3) Includes "Not reported ", "Unknown" and so on.

Table 7-2 Number of Persons Engaged by Section of Industrial Classification, Kind of Business Place and Local Level.

District and Local Level	Section of NSIC <sup>1)</sup>							
	Total <sup>2)</sup>							
	Kind of Business Place							
	Total	Street Business	Home Business	Business Building	Traditional Market	Modern Shopping Mall + Exclusive Block or Building	Others	Not Stated <sup>3)</sup>
Achham District	13,680	0	1,794	1,966	2,926	4,749	2,245	0
70701 PANCHDEBAL BINAYAK MUNICIPALITY	1,154	0	312	356	4	403	79	0
70702 RAMAROSHAN RURAL MUNICIPALITY	1,002	0	115	57	405	413	12	0
70703 MELLEKH RURAL MUNICIPALITY	647	0	84	30	162	363	8	0
70704 SANPHEBAGAR MUNICIPALITY	4,540	0	502	841	182	992	2,023	0
70705 CHAURPATI RURAL MUNICIPALITY	791	0	85	10	333	360	3	0
70706 MANGALSEN MUNICIPALITY	2,350	0	355	475	642	807	71	0
70707 BANNIGADHI JAYAGADH RURAL MUNICIPALITY	646	0	94	10	250	285	7	0
70708 KAMAL BAZAR MUNICIPALITY	930	0	41	75	415	393	6	0
70709 DHAKARI RURAL MUNICIPALITY	785	0	126	89	256	284	30	0
70710 TURMAKHAND RURAL MUNICIPALITY	835	0	80	23	277	449	6	0
Kailali West District	66,753	687	16,485	25,351	4,771	18,136	1,323	0
70801 MOHANYAL RURAL MUNICIPALITY	802	0	446	55	0	287	14	0
70802 CHURE RURAL MUNICIPALITY	1,204	0	592	224	9	320	59	0
70803 GODAWARI MUNICIPALITY	8,531	56	2,153	3,477	678	2,079	88	0
70804 GAURIGANGA MUNICIPALITY	2,578	14	1,130	883	236	304	11	0
70805 GHODAGHODI MUNICIPALITY	4,081	48	1,059	1,685	4	1,246	39	0
70806 BARDAGORIYA RURAL MUNICIPALITY	1,509	0	714	498	0	297	0	0
70807 LAMKI CHUHA MUNICIPALITY	6,476	30	1,518	2,978	34	1,897	19	0
70808 JANAKI RURAL MUNICIPALITY	2,516	4	421	1,449	203	428	11	0
70809 JOSHIPUR RURAL MUNICIPALITY	2,535	1	329	326	659	1,218	2	0
70810 TIKAPUR MUNICIPALITY	9,207	349	2,354	3,649	67	2,043	745	0
70811 BHAJANI MUNICIPALITY	1,863	16	616	817	33	381	0	0
70812 KAILARI RURAL MUNICIPALITY	2,542	1	669	998	293	460	121	0
70813 DHANGADHI SUB-METROPOLITIAN CITY	22,909	168	4,484	8,312	2,555	7,176	214	0
Kanchanpur District	36,062	399	7,320	15,592	1,866	10,180	705	0
70901 KRISHNAPUR MUNICIPALITY	2,253	4	404	1,169	378	290	8	0
70902 SHUKLAPHANTA MUNICIPALITY	2,913	38	420	625	240	1,511	79	0
70903 BEDKOT MUNICIPALITY	3,211	25	571	1,460	9	1,136	10	0
70904 BHIMDATTA MUNICIPALITY	14,114	303	3,137	5,933	535	3,708	498	0
70905 MAHAKALI MUNICIPALITY	2,468	15	258	1,431	300	432	32	0
70906 LALJHADI RURAL MUNICIPALITY	1,135	6	446	16	303	364	0	0
70907 PUNARBAS MUNICIPALITY	5,071	0	1,017	2,779	48	1,209	18	0
70908 BELOURI MUNICIPALITY	3,964	5	748	1,891	50	1,228	42	0
70909 BELDANDI RURAL MUNICIPALITY	933	3	319	288	3	302	18	0

1) NSIC stands for Nepal Standard Industrial Classification.

2) Establishments which belong to Section O, T, or U of NSIC are not surveyed.

3) Includes "Not reported", "Unknown" and so on.

Table 7-2 Number of Persons Engaged by Section of Industrial Classification, Kind of Business Place and Local Level.

District and Local Level	Section of NSIC <sup>1)</sup>							
	A							
	Agriculture, forestry and fishing <sup>2)</sup>							
	Kind of Business Place							
	Total	Street Business	Home Business	Business Building	Traditional Market	Modern Shopping Mall + Exclusive Block or Building	Others	Not Stated <sup>3)</sup>
<b>Sudurpashchim Province</b>								
Total	5,576	0	2,674	1,621	198	347	721	15
Sub-Metropolitan City	159	0	49	40	11	59	0	0
Municipality	2,901	0	1,303	887	107	217	385	2
Rural Municipality	2,516	0	1,322	694	80	71	336	13
<b>701 Bajura</b>								
Total	419	0	310	24	0	0	85	0
Municipality	323	0	281	13	0	0	29	0
Rural Municipality	96	0	29	11	0	0	56	0
<b>702 Bajhang</b>								
Total	767	0	606	145	2	3	0	11
Municipality	179	0	131	45	0	3	0	0
Rural Municipality	588	0	475	100	2	0	0	11
<b>703 Darchula</b>								
Total	689	0	255	41	28	10	355	0
Municipality	366	0	85	39	25	0	217	0
Rural Municipality	323	0	170	2	3	10	138	0
<b>704 Baitadi</b>								
Total	648	0	466	158	7	6	7	4
Municipality	304	0	241	50	6	5	0	2
Rural Municipality	344	0	225	108	1	1	7	2
<b>705 Dadeldhura</b>								
Total	1,130	0	515	574	13	16	12	0
Municipality	460	0	206	228	5	9	12	0
Rural Municipality	670	0	309	346	8	7	0	0

1) NSIC stands for Nepal Standard Industrial Classification.

2) Registered establishments only.

3) Includes "Not reported ", "Unknown" and so on.

Table 7-2 Number of Persons Engaged by Section of Industrial Classification, Kind of Business Place and Local Level.

District and Local Level	Section of NSIC <sup>1)</sup>							
	A							
	Agriculture, forestry and fishing <sup>2)</sup>							
	Kind of Business Place							
	Total	Street Business	Home Business	Business Building	Traditional Market	Modern Shopping Mall + Exclusive Block or Building	Others	Not Stated <sup>3)</sup>
<b>706 Doti</b>								
Total	253	0	127	37	58	11	20	0
Municipality	104	0	55	12	31	3	3	0
Rural Municipality	149	0	72	25	27	8	17	0
<b>707 Achham</b>								
Total	217	0	35	50	26	17	89	0
Municipality	77	0	14	17	12	3	31	0
Rural Municipality	140	0	21	33	14	14	58	0
<b>708 Kailali</b>								
Total	1,008	0	255	348	36	231	138	0
Sub-Metropolitan City	159	0	49	40	11	59	0	0
Municipality	653	0	187	241	1	146	78	0
Rural Municipality	196	0	19	67	24	26	60	0
<b>709 Kanchanpur</b>								
Total	445	0	105	244	28	53	15	0
Municipality	435	0	103	242	27	48	15	0
Rural Municipality	10	0	2	2	1	5	0	0

1) NSIC stands for Nepal Standard Industrial Classification.

2) Registered establishments only.

3) Includes "Not reported ", "Unknown" and so on.

Table 7-2 Number of Persons Engaged by Section of Industrial Classification, Kind of Business Place and Local Level.

District and Local Level	Section of NSIC <sup>1)</sup>							
	A							
	Agriculture, forestry and fishing <sup>2)</sup>							
	Kind of Business Place							
Total	Street Business	Home Business	Business Building	Traditional Market	Modern Shopping Mall + Exclusive Block or Building	Others	Not Stated <sup>3)</sup>	
Bajura District	419	0	310	24	0	0	85	0
70101 HIMALI RURAL MUNICIPALITY	19	0	10	0	0	0	9	0
70102 GAUMUL RURAL MUNICIPALITY	24	0	3	11	0	0	10	0
70103 BUDHINANDA MUNICIPALITY	3	0	3	0	0	0	0	0
70104 SWAMIKARTIK KHAPAR RURAL MUNICIPALITY	0	0	0	0	0	0	0	0
70105 JAGANNATH RURAL MUNICIPALITY	13	0	1	0	0	0	12	0
70106 BADIMALIKA MUNICIPALITY	230	0	230	0	0	0	0	0
70107 KHAPTAD CHHEDEDAHA RURAL MUNICIPALITY	40	0	15	0	0	0	25	0
70108 BUDHIGANGA MUNICIPALITY	74	0	37	10	0	0	27	0
70109 TRIBENI MUNICIPALITY	16	0	11	3	0	0	2	0
Bajhang District	767	0	606	145	2	3	0	11
70201 SAIPAL RURAL MUNICIPALITY	12	0	0	12	0	0	0	0
70202 BUNGAL MUNICIPALITY	37	0	30	7	0	0	0	0
70203 SURMA RURAL MUNICIPALITY	37	0	17	20	0	0	0	0
70204 TALKOT RURAL MUNICIPALITY	139	0	134	5	0	0	0	0
70205 MASTA RURAL MUNICIPALITY	136	0	126	10	0	0	0	0
70206 JAYAPRITHBI MUNICIPALITY	142	0	101	38	0	3	0	0
70207 CHHABIS PATHIBHARA RURAL MUNICIPALITY	29	0	23	6	0	0	0	0
70208 DURGATHALI RURAL MUNICIPALITY	9	0	9	0	0	0	0	0
70209 KEDARSYUN RURAL MUNICIPALITY	85	0	73	10	0	0	0	2
70210 BITTHADCHIR RURAL MUNICIPALITY	82	0	50	21	2	0	0	9
70211 THALARA RURAL MUNICIPALITY	46	0	31	15	0	0	0	0
70212 KHAPTAD CHHANNA RURAL MUNICIPALITY	13	0	12	1	0	0	0	0
Darchula District	689	0	255	41	28	10	355	0
70301 BYAS RURAL MUNICIPALITY	1	0	0	0	0	1	0	0
70302 DUHUN RURAL MUNICIPALITY	4	0	4	0	0	0	0	0
70303 MAHAKALI MUNICIPALITY	364	0	85	39	23	0	217	0
70304 NAUGAD RURAL MUNICIPALITY	3	0	3	0	0	0	0	0
70305 APIHIMAL RURAL MUNICIPALITY	14	0	7	0	0	0	7	0
70306 MARMA RURAL MUNICIPALITY	6	0	0	2	0	0	4	0
70307 SHAILYASHIKHAR MUNICIPALITY	2	0	0	0	2	0	0	0
70308 MALIKARJUN RURAL MUNICIPALITY	178	0	76	0	3	0	99	0
70309 LEKAM RURAL MUNICIPALITY	117	0	80	0	0	9	28	0
Baitadi District	648	0	466	158	7	6	7	4
70401 DILASAINI RURAL MUNICIPALITY	18	0	17	0	0	0	0	1
70402 DOGADA KEDAR RURAL MUNICIPALITY	160	0	130	23	0	0	7	0
70403 PUCHAUNDI MUNICIPALITY	63	0	60	3	0	0	0	0
70404 SURNAYA RURAL MUNICIPALITY	58	0	20	38	0	0	0	0
70405 DASHARATHCHAND MUNICIPALITY	65	0	46	15	0	4	0	0
70406 PANCHESHWOR RURAL MUNICIPALITY	33	0	30	0	1	1	0	1
70407 SHIVANATH RURAL MUNICIPALITY	24	0	10	14	0	0	0	0
70408 MELAULI MUNICIPALITY	43	0	35	0	6	0	0	2
70409 PATAM MUNICIPALITY	133	0	100	32	0	1	0	0
70410 SIGAS RURAL MUNICIPALITY	51	0	18	33	0	0	0	0
Dadeldhura District	1,130	0	515	574	13	16	12	0
70501 NAWADURGA RURAL MUNICIPALITY	220	0	144	76	0	0	0	0
70502 AMARGADHI MUNICIPALITY	239	0	126	101	0	0	12	0
70503 AJAYAMERU RURAL MUNICIPALITY	97	0	37	55	0	5	0	0
70504 BHAGESHWOR RURAL MUNICIPALITY	11	0	2	9	0	0	0	0
70505 PARASHURAM MUNICIPALITY	221	0	80	127	5	9	0	0
70506 AALITAL RURAL MUNICIPALITY	195	0	88	99	8	0	0	0
70507 GANYAPDHURA RURAL MUNICIPALITY	147	0	38	107	0	2	0	0
Doti District	253	0	127	37	58	11	20	0
70601 PURBICHOUKI RURAL MUNICIPALITY	9	0	1	0	2	6	0	0
70602 SAYAL RURAL MUNICIPALITY	20	0	0	3	9	2	6	0
70603 AADARSHA RURAL MUNICIPALITY	22	0	19	0	0	0	3	0
70604 SHIKHAR MUNICIPALITY	38	0	19	12	4	0	3	0
70605 DIPAYAL SILGADHI MUNICIPALITY	66	0	36	0	27	3	0	0
70606 K.I. SINGH RURAL MUNICIPALITY	27	0	20	1	4	0	2	0
70607 BOGATAN FUDISAL RURAL MUNICIPALITY	19	0	10	0	9	0	0	0
70608 BADI KEDAR RURAL MUNICIPALITY	4	0	0	2	2	0	0	0
70609 JORAYAL RURAL MUNICIPALITY	48	0	22	19	1	0	6	0

1) NSIC stands for Nepal Standard Industrial Classification.

2) Registered establishments only.

3) Includes "Not reported", "Unknown" and so on.

Table 7-2 Number of Persons Engaged by Section of Industrial Classification, Kind of Business Place and Local Level.

District and Local Level	Section of NSIC <sup>1)</sup>								
	A								
	Agriculture, forestry and fishing <sup>2)</sup>								
	Kind of Business Place								
	Total	Street Business	Home Business	Business Building	Traditional Market	Modern Shopping Mall + Exclusive Block or Building	Others	Not Stated <sup>3)</sup>	
Achham District	217	0	35	50	26		17	89	0
70701 PANCHDEBAL BINAYAK MUNICIPALITY	21	0	0	10	0		0	11	0
70702 RAMAROSHAN RURAL MUNICIPALITY	21	0	2	7	0		0	12	0
70703 MELLEKH RURAL MUNICIPALITY	8	0	0	0	0		0	8	0
70704 SANPHEBAGAR MUNICIPALITY	16	0	12	4	0		0	0	0
70705 CHAURPATI RURAL MUNICIPALITY	21	0	6	0	9		4	2	0
70706 MANGALSEN MUNICIPALITY	34	0	2	3	12		3	14	0
70707 BANNIGADHI JAYAGADH RURAL MUNICIPALITY	8	0	5	0	0		0	3	0
70708 KAMAL BAZAR MUNICIPALITY	6	0	0	0	0		0	6	0
70709 DHAKARI RURAL MUNICIPALITY	45	0	0	14	3		0	28	0
70710 TURMAKHAND RURAL MUNICIPALITY	37	0	8	12	2		10	5	0
Kailali West District	1,008	0	255	348	36		231	138	0
70801 MOHANYAL RURAL MUNICIPALITY	19	0	2	3	0		0	14	0
70802 CHURE RURAL MUNICIPALITY	43	0	0	18	0		8	17	0
70803 GODAWARI MUNICIPALITY	319	0	66	193	1		49	10	0
70804 GAURIGANGA MUNICIPALITY	14	0	7	7	0		0	0	0
70805 GHODAGHODI MUNICIPALITY	55	0	19	2	0		25	9	0
70806 BARDAGORIYA RURAL MUNICIPALITY	7	0	0	7	0		0	0	0
70807 LAMKI CHUHA MUNICIPALITY	57	0	16	18	0		23	0	0
70808 JANAKI RURAL MUNICIPALITY	36	0	2	23	6		0	5	0
70809 JOSHIPUR RURAL MUNICIPALITY	28	0	0	4	6		18	0	0
70810 TIKAPUR MUNICIPALITY	194	0	75	11	0		49	59	0
70811 BHAJANI MUNICIPALITY	14	0	4	10	0		0	0	0
70812 KAILARI RURAL MUNICIPALITY	63	0	15	12	12		0	24	0
70813 DHANGADHI SUB-METROPOLITIAN CITY	159	0	49	40	11		59	0	0
Kanchanpur District	445	0	105	244	28		53	15	0
70901 KRISHNAPUR MUNICIPALITY	27	0	17	10	0		0	0	0
70902 SHUKLAPHANTA MUNICIPALITY	73	0	30	10	0		24	9	0
70903 BEDKOT MUNICIPALITY	82	0	9	65	0		7	1	0
70904 BHIMDATTA MUNICIPALITY	140	0	43	48	27		17	5	0
70905 MAHAKALI MUNICIPALITY	95	0	0	95	0		0	0	0
70906 LALJHADI RURAL MUNICIPALITY	10	0	2	2	1		5	0	0
70907 PUNARBAS MUNICIPALITY	5	0	0	5	0		0	0	0
70908 BELOURI MUNICIPALITY	13	0	4	9	0		0	0	0
70909 BELDANDI RURAL MUNICIPALITY	0	0	0	0	0		0	0	0

1) NSIC stands for Nepal Standard Industrial Classification.

2) Registered establishments only.

3) Includes "Not reported", "Unknown" and so on.



Table 7-2 Number of Persons Engaged by Section of Industrial Classification, Kind of Business Place and Local Level.

District and Local Level	Section of NSIC <sup>1)</sup>							
	C							
	Manufacturing							
	Kind of Business Place							
	Total	Street Business	Home Business	Business Building	Traditional Market	Modern Shopping Mall + Exclusive Block or Building	Others	Not Stated <sup>2)</sup>
<b>Sudurpashchim Province</b>								
Total	26,684	41	5,601	11,741	3,081	5,918	299	3
Sub-Metropolitan City	3,585	4	465	1,254	441	1,404	17	0
Municipality	16,947	31	3,477	8,348	1,042	3,873	174	2
Rural Municipality	6,152	6	1,659	2,139	1,598	641	108	1
<b>701 Bajura</b>								
Total	1,111	0	565	196	156	13	181	0
Municipality	607	0	318	117	65	8	99	0
Rural Municipality	504	0	247	79	91	5	82	0
<b>702 Bajhang</b>								
Total	1,883	3	624	539	703	12	0	2
Municipality	559	2	219	200	130	6	0	2
Rural Municipality	1,324	1	405	339	573	6	0	0
<b>703 Darchula</b>								
Total	1,135	2	286	342	435	20	50	0
Municipality	539	0	165	192	131	16	35	0
Rural Municipality	596	2	121	150	304	4	15	0
<b>704 Baitadi</b>								
Total	707	0	396	268	35	8	0	0
Municipality	497	0	253	215	23	6	0	0
Rural Municipality	210	0	143	53	12	2	0	0
<b>705 Dadeldhura</b>								
Total	1,339	2	392	679	231	34	0	1
Municipality	732	2	173	425	102	30	0	0
Rural Municipality	607	0	219	254	129	4	0	1

1) NSIC stands for Nepal Standard Industrial Classification.

2) Includes "Not reported", "Unknown" and so on.

Table 7-2 Number of Persons Engaged by Section of Industrial Classification, Kind of Business Place and Local Level.

District and Local Level	Section of NSIC <sup>1)</sup>							
	C							
	Manufacturing							
	Kind of Business Place							
	Total	Street Business	Home Business	Business Building	Traditional Market	Modern Shopping Mall + Exclusive Block or Building	Others	Not Stated <sup>2)</sup>
<b>706 Doti</b>								
Total	572	3	220	122	217	5	5	0
Municipality	321	0	161	71	87	2	0	0
Rural Municipality	251	3	59	51	130	3	5	0
<b>707 Achham</b>								
Total	611	0	118	185	300	6	2	0
Municipality	415	0	74	183	155	3	0	0
Rural Municipality	196	0	44	2	145	3	2	0
<b>708 Kailali</b>								
Total	11,166	19	1,914	4,978	693	3,511	51	0
Sub-Metropolitan City	3,585	4	465	1,254	441	1,404	17	0
Municipality	5,457	15	1,176	2,580	108	1,548	30	0
Rural Municipality	2,124	0	273	1,144	144	559	4	0
<b>709 Kanchanpur</b>								
Total	8,160	12	1,086	4,432	311	2,309	10	0
Municipality	7,820	12	938	4,365	241	2,254	10	0
Rural Municipality	340	0	148	67	70	55	0	0

1) NSIC stands for Nepal Standard Industrial Classification.

2) Includes "Not reported ", "Unknown" and so on.

Table 7-2 Number of Persons Engaged by Section of Industrial Classification, Kind of Business Place and Local Level.

District and Local Level	Section of NSIC <sup>1)</sup>							
	C							
	Manufacturing							
	Kind of Business Place							
	Total	Street Business	Home Business	Business Building	Traditional Market	Modern Shopping Mall + Exclusive Block or Building	Others	Not Stated <sup>2)</sup>
<b>Bajura District</b>	1,111	0	565	196	156	13	181	0
70101 HIMALI RURAL MUNICIPALITY	46	0	1	8	24	0	13	0
70102 GAUMUL RURAL MUNICIPALITY	113	0	41	5	67	0	0	0
70103 BUDHINANDA MUNICIPALITY	241	0	93	97	45	0	6	0
70104 SWAMIKARTIK KHAPAR RURAL MUNICIPALITY	37	0	28	0	0	0	9	0
70105 JAGANNATH RURAL MUNICIPALITY	99	0	77	1	0	2	19	0
70106 BADIMALIKA MUNICIPALITY	190	0	106	0	18	8	58	0
70107 KHAPTAD CHHEDEDAHA RURAL MUNICIPALITY	209	0	100	65	0	3	41	0
70108 BUDHIGANGA MUNICIPALITY	78	0	58	20	0	0	0	0
70109 TRIBENI MUNICIPALITY	98	0	61	0	2	0	35	0
<b>Bajhang District</b>	1,883	3	624	539	703	12	0	2
70201 SAIPAL RURAL MUNICIPALITY	2	0	2	0	0	0	0	0
70202 BUNGAL MUNICIPALITY	162	0	83	29	42	6	0	2
70203 SURMA RURAL MUNICIPALITY	64	0	15	13	36	0	0	0
70204 TALKOT RURAL MUNICIPALITY	163	0	27	20	112	4	0	0
70205 MASTA RURAL MUNICIPALITY	116	0	14	24	78	0	0	0
70206 JAYAPRITHBI MUNICIPALITY	397	2	136	171	88	0	0	0
70207 CHHABIS PATHIBHARA RURAL MUNICIPALITY	144	0	46	17	81	0	0	0
70208 DURGATHALI RURAL MUNICIPALITY	180	0	71	52	55	2	0	0
70209 KEDARSYUN RURAL MUNICIPALITY	210	0	80	86	44	0	0	0
70210 BITTHADCHIR RURAL MUNICIPALITY	199	0	101	69	29	0	0	0
70211 THALARA RURAL MUNICIPALITY	115	0	8	22	85	0	0	0
70212 KHAPTAD CHHANNA RURAL MUNICIPALITY	131	1	41	36	53	0	0	0
<b>Darchula District</b>	1,135	2	286	342	435	20	50	0
70301 BYAS RURAL MUNICIPALITY	86	0	3	4	79	0	0	0
70302 DUHUN RURAL MUNICIPALITY	21	1	4	4	11	0	1	0
70303 MAHAKALI MUNICIPALITY	352	0	55	177	84	1	35	0
70304 NAUGAD RURAL MUNICIPALITY	71	0	8	16	47	0	0	0
70305 APIHIMAL RURAL MUNICIPALITY	29	0	5	15	7	0	2	0
70306 MARMA RURAL MUNICIPALITY	62	0	11	45	6	0	0	0
70307 SHAILYASHIKHAR MUNICIPALITY	187	0	110	15	47	15	0	0
70308 MALIKARJUN RURAL MUNICIPALITY	223	1	42	59	111	4	6	0
70309 LEKAM RURAL MUNICIPALITY	104	0	48	7	43	0	6	0
<b>Baitadi District</b>	707	0	396	268	35	8	0	0
70401 DILASAINI RURAL MUNICIPALITY	58	0	42	5	11	0	0	0
70402 DOGADA KEDAR RURAL MUNICIPALITY	66	0	40	26	0	0	0	0
70403 PUCHAUNDI MUNICIPALITY	75	0	54	18	3	0	0	0
70404 SURNAYA RURAL MUNICIPALITY	18	0	14	4	0	0	0	0
70405 DASHARATHCHAND MUNICIPALITY	216	0	82	118	13	3	0	0
70406 PANCHESHWOR RURAL MUNICIPALITY	40	0	30	10	0	0	0	0
70407 SHIVANATH RURAL MUNICIPALITY	12	0	6	4	0	2	0	0
70408 MELAULI MUNICIPALITY	54	0	32	15	7	0	0	0
70409 PATAM MUNICIPALITY	152	0	85	64	0	3	0	0
70410 SIGAS RURAL MUNICIPALITY	16	0	11	4	1	0	0	0
<b>Dadeldhura District</b>	1,339	2	392	679	231	34	0	1
70501 NAWADURGA RURAL MUNICIPALITY	67	0	42	24	0	0	0	1
70502 AMARGADHI MUNICIPALITY	409	0	85	249	52	23	0	0
70503 AJAYAMERU RURAL MUNICIPALITY	104	0	32	48	24	0	0	0
70504 BHAGESHWOR RURAL MUNICIPALITY	207	0	89	41	76	1	0	0
70505 PARASHURAM MUNICIPALITY	323	2	88	176	50	7	0	0
70506 AALITAL RURAL MUNICIPALITY	170	0	41	99	27	3	0	0
70507 GANYAPDHURA RURAL MUNICIPALITY	59	0	15	42	2	0	0	0
<b>Doti District</b>	572	3	220	122	217	5	5	0
70601 PURBICHOUKI RURAL MUNICIPALITY	39	0	0	0	39	0	0	0
70602 SAYAL RURAL MUNICIPALITY	17	0	11	0	6	0	0	0
70603 AADARSHA RURAL MUNICIPALITY	27	0	19	0	8	0	0	0
70604 SHIKHAR MUNICIPALITY	80	0	22	31	27	0	0	0
70605 DIPAYAL SILGADHI MUNICIPALITY	241	0	139	40	60	2	0	0
70606 K.I. SINGH RURAL MUNICIPALITY	49	0	19	17	8	0	5	0
70607 BOGATAN FUDISAL RURAL MUNICIPALITY	20	0	4	1	13	2	0	0
70608 BADI KEDAR RURAL MUNICIPALITY	37	3	4	12	17	1	0	0
70609 JORAYAL RURAL MUNICIPALITY	62	0	2	21	39	0	0	0

1) NSIC stands for Nepal Standard Industrial Classification.

2) Includes "Not reported ", "Unknown" and so on.

Table 7-2 Number of Persons Engaged by Section of Industrial Classification, Kind of Business Place and Local Level.

District and Local Level	Section of NSIC <sup>1)</sup>							
	C							
	Manufacturing							
	Kind of Business Place							
	Total	Street Business	Home Business	Business Building	Traditional Market	Modern Shopping Mall + Exclusive Block or Building	Others	Not Stated <sup>2)</sup>
Achham District	611	0	118	185	300	6	2	0
70701 PANCHDEBAL BINAYAK MUNICIPALITY	63	0	39	24	0	0	0	0
70702 RAMAROSHAN RURAL MUNICIPALITY	53	0	13	2	38	0	0	0
70703 MELLEKH RURAL MUNICIPALITY	26	0	7	0	19	0	0	0
70704 SANPHEBAGAR MUNICIPALITY	173	0	24	105	43	1	0	0
70705 CHAURPATI RURAL MUNICIPALITY	46	0	5	0	39	1	1	0
70706 MANGALSEN MUNICIPALITY	155	0	11	52	90	2	0	0
70707 BANNIGADHI JAYAGADH RURAL MUNICIPALITY	26	0	7	0	19	0	0	0
70708 KAMAL BAZAR MUNICIPALITY	24	0	0	2	22	0	0	0
70709 DHAKARI RURAL MUNICIPALITY	25	0	6	0	18	0	1	0
70710 TURMAKHAND RURAL MUNICIPALITY	20	0	6	0	12	2	0	0
Kailali West District	11,166	19	1,914	4,978	693	3,511	51	0
70801 MOHANYAL RURAL MUNICIPALITY	41	0	38	3	0	0	0	0
70802 CHURE RURAL MUNICIPALITY	76	0	26	36	4	10	0	0
70803 GODAWARI MUNICIPALITY	1,729	5	396	846	57	410	15	0
70804 GAURIGANGA MUNICIPALITY	330	0	134	157	37	0	2	0
70805 GHODAGHODI MUNICIPALITY	331	0	107	223	0	1	0	0
70806 BARDAGORIYA RURAL MUNICIPALITY	146	0	54	70	0	22	0	0
70807 LAMKI CHUHA MUNICIPALITY	1,458	0	146	617	7	675	13	0
70808 JANAKI RURAL MUNICIPALITY	622	0	36	509	25	52	0	0
70809 JOSHIPUR RURAL MUNICIPALITY	616	0	42	24	83	467	0	0
70810 TIKAPUR MUNICIPALITY	1,418	10	340	606	5	457	0	0
70811 BHAJANI MUNICIPALITY	191	0	53	131	2	5	0	0
70812 KAILARI RURAL MUNICIPALITY	623	0	77	502	32	8	4	0
70813 DHANGADHI SUB-METROPOLITIAN CITY	3,585	4	465	1,254	441	1,404	17	0
Kanchanpur District	8,160	12	1,086	4,432	311	2,309	10	0
70901 KRISHNAPUR MUNICIPALITY	417	0	68	238	62	49	0	0
70902 SHUKLAPHANTA MUNICIPALITY	628	3	81	121	38	377	8	0
70903 BEDKOT MUNICIPALITY	875	0	83	361	5	426	0	0
70904 BHIMDATTA MUNICIPALITY	1,959	9	446	948	61	493	2	0
70905 MAHAKALI MUNICIPALITY	303	0	13	214	58	18	0	0
70906 LALJHADI RURAL MUNICIPALITY	233	0	98	10	70	55	0	0
70907 PUNARBAS MUNICIPALITY	1,979	0	85	1,401	1	492	0	0
70908 BELOURI MUNICIPALITY	1,659	0	162	1,082	16	399	0	0
70909 BELDANDI RURAL MUNICIPALITY	107	0	50	57	0	0	0	0

1) NSIC stands for Nepal Standard Industrial Classification.

2) Includes "Not reported ", "Unknown" and so on.

Table 7-2 Number of Persons Engaged by Section of Industrial Classification, Kind of Business Place and Local Level.

District and Local Level	Section of NSIC <sup>1)</sup>							
	B+D+E+F							
	Mining, Electricity, Gas, Water supply & Construction							
	Kind of Business Place							
	Total	Street Business	Home Business	Business Building	Traditional Market	Modern Shopping Mall + Exclusive Block or Building	Others	Not Stated <sup>2)</sup>
<b>Sudurpashchim Province</b>								
Total	2,852	4	676	1,002	117	789	264	0
Sub-Metropolitan City	389	0	131	42	62	135	19	0
Municipality	1,935	4	435	668	40	576	212	0
Rural Municipality	528	0	110	292	15	78	33	0
<b>701 Bajura</b>								
Total	65	0	13	36	0	14	2	0
Municipality	9	0	2	4	0	2	1	0
Rural Municipality	56	0	11	32	0	12	1	0
<b>702 Bajhang</b>								
Total	271	0	44	202	0	25	0	0
Municipality	78	0	18	39	0	21	0	0
Rural Municipality	193	0	26	163	0	4	0	0
<b>703 Darchula</b>								
Total	263	0	18	35	4	87	119	0
Municipality	182	0	3	11	0	77	91	0
Rural Municipality	81	0	15	24	4	10	28	0
<b>704 Baitadi</b>								
Total	99	0	13	24	2	60	0	0
Municipality	93	0	13	20	2	58	0	0
Rural Municipality	6	0	0	4	0	2	0	0
<b>705 Dadeldhura</b>								
Total	218	0	31	92	0	95	0	0
Municipality	191	0	23	79	0	89	0	0
Rural Municipality	27	0	8	13	0	6	0	0

1) NSIC stands for Nepal Standard Industrial Classification.

2) Includes "Not reported", "Unknown" and so on.

Table 7-2 Number of Persons Engaged by Section of Industrial Classification, Kind of Business Place and Local Level.

District and Local Level	Section of NSIC <sup>1)</sup>							
	B+D+E+F							
	Mining, Electricity, Gas, Water supply & Construction							
	Kind of Business Place							
	Total	Street Business	Home Business	Business Building	Traditional Market	Modern Shopping Mall + Exclusive Block or Building	Others	Not Stated <sup>2)</sup>
<b>706 Doti</b>								
Total	399	0	310	15	16	54	4	0
Municipality	327	0	264	0	15	47	1	0
Rural Municipality	72	0	46	15	1	7	3	0
<b>707 Achham</b>								
Total	97	0	2	52	20	15	8	0
Municipality	70	0	2	33	12	15	8	0
Rural Municipality	27	0	0	19	8	0	0	0
<b>708 Kailali</b>								
Total	838	0	161	281	73	300	23	0
Sub-Metropolitan City	389	0	131	42	62	135	19	0
Municipality	389	0	28	219	11	128	3	0
Rural Municipality	60	0	2	20	0	37	1	0
<b>709 Kanchanpur</b>								
Total	602	4	84	265	2	139	108	0
Municipality	596	4	82	263	0	139	108	0
Rural Municipality	6	0	2	2	2	0	0	0

1) NSIC stands for Nepal Standard Industrial Classification.

2) Includes "Not reported ", "Unknown" and so on.

Table 7-2 Number of Persons Engaged by Section of Industrial Classification, Kind of Business Place and Local Level.

District and Local Level	Section of NSIC <sup>1)</sup>							
	B+D+E+F							
	Mining, Electricity, Gas, Water supply & Construction							
	Kind of Business Place							
	Total	Street Business	Home Business	Business Building	Traditional Market	Modern Shopping Mall + Exclusive Block or Building	Others	Not Stated <sup>2)</sup>
Bajura District	65	0	13	36	0	14	2	0
70101 HIMALI RURAL MUNICIPALITY	1	0	0	0	0	0	1	0
70102 GAUMUL RURAL MUNICIPALITY	19	0	7	3	0	9	0	0
70103 BUDHINANDA MUNICIPALITY	0	0	0	0	0	0	0	0
70104 SWAMIKARTIK KHAPAR RURAL MUNICIPALITY	0	0	0	0	0	0	0	0
70105 JAGANNATH RURAL MUNICIPALITY	3	0	0	0	0	3	0	0
70106 BADIMALIKA MUNICIPALITY	6	0	2	4	0	0	0	0
70107 KHAPTAD CHHEDEDAHA RURAL MUNICIPALITY	33	0	4	29	0	0	0	0
70108 BUDHIGANGA MUNICIPALITY	3	0	0	0	0	2	1	0
70109 TRIBENI MUNICIPALITY	0	0	0	0	0	0	0	0
Bajhang District	271	0	44	202	0	25	0	0
70201 SAIPAL RURAL MUNICIPALITY	0	0	0	0	0	0	0	0
70202 BUNGAL MUNICIPALITY	28	0	5	2	0	21	0	0
70203 SURMA RURAL MUNICIPALITY	31	0	0	31	0	0	0	0
70204 TALKOT RURAL MUNICIPALITY	17	0	0	17	0	0	0	0
70205 MASTA RURAL MUNICIPALITY	19	0	5	14	0	0	0	0
70206 JAYAPRITHBI MUNICIPALITY	50	0	13	37	0	0	0	0
70207 CHHABIS PATHIBHARA RURAL MUNICIPALITY	31	0	3	28	0	0	0	0
70208 DURGATHALI RURAL MUNICIPALITY	37	0	18	15	0	4	0	0
70209 KEDARSYUN RURAL MUNICIPALITY	8	0	0	8	0	0	0	0
70210 BITTHADCHIR RURAL MUNICIPALITY	11	0	0	11	0	0	0	0
70211 THALARA RURAL MUNICIPALITY	12	0	0	12	0	0	0	0
70212 KHAPTAD CHHANNA RURAL MUNICIPALITY	27	0	0	27	0	0	0	0
Darchula District	263	0	18	35	4	87	119	0
70301 BYAS RURAL MUNICIPALITY	8	0	0	4	4	0	0	0
70302 DUHUN RURAL MUNICIPALITY	6	0	0	1	0	4	1	0
70303 MAHAKALI MUNICIPALITY	65	0	1	8	0	56	0	0
70304 NAUGAD RURAL MUNICIPALITY	3	0	0	0	0	3	0	0
70305 APIHIMAL RURAL MUNICIPALITY	7	0	1	1	0	0	5	0
70306 MARMA RURAL MUNICIPALITY	9	0	0	9	0	0	0	0
70307 SHAILYASHIKHAR MUNICIPALITY	117	0	2	3	0	21	91	0
70308 MALIKARJUN RURAL MUNICIPALITY	15	0	3	9	0	3	0	0
70309 LEKAM RURAL MUNICIPALITY	33	0	11	0	0	0	22	0
Baitadi District	99	0	13	24	2	60	0	0
70401 DILASAINI RURAL MUNICIPALITY	0	0	0	0	0	0	0	0
70402 DOGADA KEDAR RURAL MUNICIPALITY	1	0	0	1	0	0	0	0
70403 PUCHAUNDI MUNICIPALITY	11	0	0	10	1	0	0	0
70404 SURNAYA RURAL MUNICIPALITY	5	0	0	3	0	2	0	0
70405 DASHARATHCHAND MUNICIPALITY	78	0	9	10	1	58	0	0
70406 PANCHESHWOR RURAL MUNICIPALITY	0	0	0	0	0	0	0	0
70407 SHIVANATH RURAL MUNICIPALITY	0	0	0	0	0	0	0	0
70408 MELAULI MUNICIPALITY	1	0	1	0	0	0	0	0
70409 PATAM MUNICIPALITY	3	0	3	0	0	0	0	0
70410 SIGAS RURAL MUNICIPALITY	0	0	0	0	0	0	0	0
Dadeldhura District	218	0	31	92	0	95	0	0
70501 NAWADURGA RURAL MUNICIPALITY	5	0	5	0	0	0	0	0
70502 AMARGADHI MUNICIPALITY	97	0	0	11	0	86	0	0
70503 AJAYAMERU RURAL MUNICIPALITY	0	0	0	0	0	0	0	0
70504 BHAGESHWOR RURAL MUNICIPALITY	5	0	2	0	0	3	0	0
70505 PARASHURAM MUNICIPALITY	94	0	23	68	0	3	0	0
70506 AALITAL RURAL MUNICIPALITY	14	0	1	13	0	0	0	0
70507 GANYAPDHURA RURAL MUNICIPALITY	3	0	0	0	0	3	0	0
Doti District	399	0	310	15	16	54	4	0
70601 PURBICHOUKI RURAL MUNICIPALITY	17	0	17	0	0	0	0	0
70602 SAYAL RURAL MUNICIPALITY	5	0	0	4	1	0	0	0
70603 AADARSHA RURAL MUNICIPALITY	13	0	12	0	0	0	1	0
70604 SHIKHAR MUNICIPALITY	6	0	1	0	5	0	0	0
70605 DIPAYAL SILGADHI MUNICIPALITY	321	0	263	0	10	47	1	0
70606 K.I. SINGH RURAL MUNICIPALITY	4	0	0	4	0	0	0	0
70607 BOGATAN FUDISAL RURAL MUNICIPALITY	12	0	1	4	0	7	0	0
70608 BADI KEDAR RURAL MUNICIPALITY	1	0	0	1	0	0	0	0
70609 JORAYAL RURAL MUNICIPALITY	20	0	16	2	0	0	2	0

1) NSIC stands for Nepal Standard Industrial Classification.

2) Includes "Not reported ", "Unknown" and so on.

Table 7-2 Number of Persons Engaged by Section of Industrial Classification, Kind of Business Place and Local Level.

District and Local Level	Section of NSIC <sup>1)</sup>							
	B+D+E+F							
	Mining, Electricity, Gas, Water supply & Construction							
	Kind of Business Place							
	Total	Street Business	Home Business	Business Building	Traditional Market	Modern Shopping Mall + Exclusive Block or Building	Others	Not Stated <sup>2)</sup>
Achham District	97	0	2	52	20	15	8	0
70701 PANCHDEBAL BINAYAK MUNICIPALITY	14	0	0	4	0	2	8	0
70702 RAMAROSHAN RURAL MUNICIPALITY	17	0	0	11	6	0	0	0
70703 MELLEKH RURAL MUNICIPALITY	8	0	0	8	0	0	0	0
70704 SANPHEBAGAR MUNICIPALITY	31	0	2	19	0	10	0	0
70705 CHAURPATI RURAL MUNICIPALITY	2	0	0	0	2	0	0	0
70706 MANGALSEN MUNICIPALITY	13	0	0	10	0	3	0	0
70707 BANNIGADHI JAYAGADH RURAL MUNICIPALITY	0	0	0	0	0	0	0	0
70708 KAMAL BAZAR MUNICIPALITY	12	0	0	0	12	0	0	0
70709 DHAKARI RURAL MUNICIPALITY	0	0	0	0	0	0	0	0
70710 TURMAKHAND RURAL MUNICIPALITY	0	0	0	0	0	0	0	0
Kailali West District	838	0	161	281	73	300	23	0
70801 MOHANYAL RURAL MUNICIPALITY	0	0	0	0	0	0	0	0
70802 CHURE RURAL MUNICIPALITY	1	0	0	0	0	0	1	0
70803 GODAWARI MUNICIPALITY	71	0	6	36	0	29	0	0
70804 GAURIGANGA MUNICIPALITY	15	0	2	2	11	0	0	0
70805 GHODAGHODI MUNICIPALITY	51	0	0	39	0	12	0	0
70806 BARDAGORIYA RURAL MUNICIPALITY	2	0	1	1	0	0	0	0
70807 LAMKI CHUHA MUNICIPALITY	135	0	5	125	0	2	3	0
70808 JANAKI RURAL MUNICIPALITY	43	0	0	19	0	24	0	0
70809 JOSHIPUR RURAL MUNICIPALITY	14	0	1	0	0	13	0	0
70810 TIKAPUR MUNICIPALITY	112	0	15	12	0	85	0	0
70811 BHAJANI MUNICIPALITY	5	0	0	5	0	0	0	0
70812 KAILARI RURAL MUNICIPALITY	0	0	0	0	0	0	0	0
70813 DHANGADHI SUB-METROPOLITIAN CITY	389	0	131	42	62	135	19	0
Kanchanpur District	602	4	84	265	2	139	108	0
70901 KRISHNAPUR MUNICIPALITY	0	0	0	0	0	0	0	0
70902 SHUKLAPHANTA MUNICIPALITY	9	0	0	0	0	4	5	0
70903 BEDKOT MUNICIPALITY	56	0	4	47	0	0	5	0
70904 BHIMDATTA MUNICIPALITY	491	4	55	201	0	133	98	0
70905 MAHAKALI MUNICIPALITY	25	0	13	12	0	0	0	0
70906 LALJHADI RURAL MUNICIPALITY	6	0	2	2	2	0	0	0
70907 PUNARBAS MUNICIPALITY	0	0	0	0	0	0	0	0
70908 BELOURI MUNICIPALITY	15	0	10	3	0	2	0	0
70909 BELDANDI RURAL MUNICIPALITY	0	0	0	0	0	0	0	0

1) NSIC stands for Nepal Standard Industrial Classification.

2) Includes "Not reported ", "Unknown" and so on.



Table 7-2 Number of Persons Engaged by Section of Industrial Classification, Kind of Business Place and Local Level.

District and Local Level	Section of NSIC <sup>1)</sup>							
	G							
	Wholesale and Retail Trade							
	Kind of Business Place							
	Total	Street Business	Home Business	Business Building	Traditional Market	Modern Shopping Mall + Exclusive Block or Building	Others	Not Stated <sup>2)</sup>
<b>Sudurpashchim Province</b>								
Total	60,262	775	28,100	22,366	7,211	1,490	316	4
Sub-Metropolitan City	8,507	82	2,703	3,712	1,300	697	13	0
Municipality	35,555	679	16,155	14,795	3,087	597	241	1
Rural Municipality	16,200	14	9,242	3,859	2,824	196	62	3
<b>701 Bajura</b>								
Total	3,174	0	2,557	402	188	20	7	0
Municipality	1,956	0	1,519	250	183	3	1	0
Rural Municipality	1,218	0	1,038	152	5	17	6	0
<b>702 Bajhang</b>								
Total	4,757	1	3,390	1,333	25	4	1	3
Municipality	1,636	0	1,115	519	0	2	0	0
Rural Municipality	3,121	1	2,275	814	25	2	1	3
<b>703 Darchula</b>								
Total	2,784	4	1,320	890	530	16	24	0
Municipality	1,281	0	597	411	260	9	4	0
Rural Municipality	1,503	4	723	479	270	7	20	0
<b>704 Baitadi</b>								
Total	3,310	3	2,311	849	137	9	0	1
Municipality	2,119	3	1,377	618	111	9	0	1
Rural Municipality	1,191	0	934	231	26	0	0	0
<b>705 Dadeldhura</b>								
Total	3,192	12	1,310	1,790	60	20	0	0
Municipality	2,077	12	730	1,274	41	20	0	0
Rural Municipality	1,115	0	580	516	19	0	0	0

1) NSIC stands for Nepal Standard Industrial Classification.

2) Includes "Not reported ", "Unknown" and so on.

Table 7-2 Number of Persons Engaged by Section of Industrial Classification, Kind of Business Place and Local Level.

District and Local Level	Section of NSIC <sup>1)</sup>								
	G								
	Wholesale and Retail Trade								
	Kind of Business Place								
	Total	Street Business	Home Business	Business Building	Traditional Market	Modern Shopping Mall + Exclusive Block or Building	Others	Not Stated <sup>2)</sup>	
<b>706 Doti</b>									
Total	2,965	4	1,617	505	827		9	3	0
Municipality	1,419	2	883	194	333		5	2	0
Rural Municipality	1,546	2	734	311	494		4	1	0
<b>707 Achham</b>									
Total	3,599	0	1,130	606	1,842		20	1	0
Municipality	1,984	0	705	595	672		12	0	0
Rural Municipality	1,615	0	425	11	1,170		8	1	0
<b>708 Kailali</b>									
Total	24,988	485	9,842	10,814	2,560		1,130	157	0
Sub-Metropolitan City	8,507	82	2,703	3,712	1,300		697	13	0
Municipality	12,393	398	5,120	5,882	605		277	111	0
Rural Municipality	4,088	5	2,019	1,220	655		156	33	0
<b>709 Kanchanpur</b>									
Total	11,493	266	4,623	5,177	1,042		262	123	0
Municipality	10,690	264	4,109	5,052	882		260	123	0
Rural Municipality	803	2	514	125	160		2	0	0

1) NSIC stands for Nepal Standard Industrial Classification.

2) Includes "Not reported ", "Unknown" and so on.

Table 7-2 Number of Persons Engaged by Section of Industrial Classification, Kind of Business Place and Local Level.

District and Local Level	Section of NSIC <sup>1)</sup>							
	G							
	Wholesale and Retail Trade							
	Kind of Business Place							
	Total	Street Business	Home Business	Business Building	Traditional Market	Modern Shopping Mall + Exclusive Block or Building	Others	Not Stated <sup>2)</sup>
<b>Bajura District</b>	<b>3,174</b>	<b>0</b>	<b>2,557</b>	<b>402</b>	<b>188</b>	<b>20</b>	<b>7</b>	<b>0</b>
70101 HIMALI RURAL MUNICIPALITY	151	0	128	17	0	0	6	0
70102 GAUMUL RURAL MUNICIPALITY	215	0	176	35	4	0	0	0
70103 BUDHINANDA MUNICIPALITY	600	0	407	193	0	0	0	0
70104 SWAMIKARTIK KHAPAR RURAL MUNICIPALITY	199	0	189	9	1	0	0	0
70105 JAGANNATH RURAL MUNICIPALITY	265	0	205	43	0	17	0	0
70106 BADIMALIKA MUNICIPALITY	627	0	431	9	183	3	1	0
70107 KHAPTAD CHHEDEDAHA RURAL MUNICIPALITY	388	0	340	48	0	0	0	0
70108 BUDHIGANGA MUNICIPALITY	448	0	400	48	0	0	0	0
70109 TRIBENI MUNICIPALITY	281	0	281	0	0	0	0	0
<b>Bajhang District</b>	<b>4,757</b>	<b>1</b>	<b>3,390</b>	<b>1,333</b>	<b>25</b>	<b>4</b>	<b>1</b>	<b>3</b>
70201 SAIPAL RURAL MUNICIPALITY	68	0	68	0	0	0	0	0
70202 BUNGAL MUNICIPALITY	564	0	392	172	0	0	0	0
70203 SURMA RURAL MUNICIPALITY	361	0	313	45	3	0	0	0
70204 TALKOT RURAL MUNICIPALITY	315	0	273	42	0	0	0	0
70205 MASTA RURAL MUNICIPALITY	367	0	312	55	0	0	0	0
70206 JAYAPRITHBI MUNICIPALITY	1,072	0	723	347	0	2	0	0
70207 CHHABIS PATHIBHARA RURAL MUNICIPALITY	346	1	292	53	0	0	0	0
70208 DURGATHALI RURAL MUNICIPALITY	284	0	163	118	3	0	0	0
70209 KEDARSYUN RURAL MUNICIPALITY	593	0	402	189	0	0	0	2
70210 BITTHADCHIR RURAL MUNICIPALITY	362	0	193	146	19	2	1	1
70211 THALARA RURAL MUNICIPALITY	162	0	81	81	0	0	0	0
70212 KHAPTAD CHHANNA RURAL MUNICIPALITY	263	0	178	85	0	0	0	0
<b>Darchula District</b>	<b>2,784</b>	<b>4</b>	<b>1,320</b>	<b>890</b>	<b>530</b>	<b>16</b>	<b>24</b>	<b>0</b>
70301 BYAS RURAL MUNICIPALITY	158	0	59	8	89	2	0	0
70302 DUHUN RURAL MUNICIPALITY	154	2	83	65	3	1	0	0
70303 MAHAKALI MUNICIPALITY	867	0	289	391	184	1	2	0
70304 NAUGAD RURAL MUNICIPALITY	517	0	165	254	98	0	0	0
70305 APIHIMAL RURAL MUNICIPALITY	96	0	73	19	4	0	0	0
70306 MARMA RURAL MUNICIPALITY	198	0	104	85	9	0	0	0
70307 SHAILYASHIKHAR MUNICIPALITY	414	0	308	20	76	8	2	0
70308 MALIKARJUN RURAL MUNICIPALITY	208	1	126	33	26	4	18	0
70309 LEKAM RURAL MUNICIPALITY	172	1	113	15	41	0	2	0
<b>Baitadi District</b>	<b>3,310</b>	<b>3</b>	<b>2,311</b>	<b>849</b>	<b>137</b>	<b>9</b>	<b>0</b>	<b>1</b>
70401 DILASAINI RURAL MUNICIPALITY	252	0	216	12	24	0	0	0
70402 DOGADA KEDAR RURAL MUNICIPALITY	396	0	224	172	0	0	0	0
70403 PUCHAUNDI MUNICIPALITY	555	0	458	84	12	0	0	1
70404 SURNAYA RURAL MUNICIPALITY	254	0	240	14	0	0	0	0
70405 DASHARATHCHAND MUNICIPALITY	820	2	397	351	68	2	0	0
70406 PANCHESHWOR RURAL MUNICIPALITY	111	0	98	13	0	0	0	0
70407 SHIVANATH RURAL MUNICIPALITY	98	0	86	12	0	0	0	0
70408 MELAULI MUNICIPALITY	263	1	176	55	31	0	0	0
70409 PATAM MUNICIPALITY	481	0	346	128	0	7	0	0
70410 SIGAS RURAL MUNICIPALITY	80	0	70	8	2	0	0	0
<b>Dadeldhura District</b>	<b>3,192</b>	<b>12</b>	<b>1,310</b>	<b>1,790</b>	<b>60</b>	<b>20</b>	<b>0</b>	<b>0</b>
70501 NAWADURGA RURAL MUNICIPALITY	299	0	218	81	0	0	0	0
70502 AMARGADHI MUNICIPALITY	1,296	8	414	833	21	20	0	0
70503 AJAYAMERU RURAL MUNICIPALITY	200	0	77	120	3	0	0	0
70504 BHAGESHWOR RURAL MUNICIPALITY	159	0	96	55	8	0	0	0
70505 PARASHURAM MUNICIPALITY	781	4	316	441	20	0	0	0
70506 AALITAL RURAL MUNICIPALITY	158	0	55	95	8	0	0	0
70507 GANYAPDHURA RURAL MUNICIPALITY	299	0	134	165	0	0	0	0
<b>Doti District</b>	<b>2,965</b>	<b>4</b>	<b>1,617</b>	<b>505</b>	<b>827</b>	<b>9</b>	<b>3</b>	<b>0</b>
70601 PURBICHOUKI RURAL MUNICIPALITY	208	0	42	3	163	0	0	0
70602 SAYAL RURAL MUNICIPALITY	161	0	99	19	42	1	0	0
70603 AADARSHA RURAL MUNICIPALITY	234	0	173	3	56	2	0	0
70604 SHIKHAR MUNICIPALITY	420	0	243	93	82	0	2	0
70605 DIPAYAL SILGADHI MUNICIPALITY	999	2	640	101	251	5	0	0
70606 K.I. SINGH RURAL MUNICIPALITY	252	0	173	57	22	0	0	0
70607 BOGATAN FUDISAL RURAL MUNICIPALITY	204	0	155	1	48	0	0	0
70608 BADI KEDAR RURAL MUNICIPALITY	213	0	55	139	19	0	0	0
70609 JORAYAL RURAL MUNICIPALITY	274	2	37	89	144	1	1	0

1) NSIC stands for Nepal Standard Industrial Classification.

2) Includes "Not reported", "Unknown" and so on.

Table 7-2 Number of Persons Engaged by Section of Industrial Classification, Kind of Business Place and Local Level.

District and Local Level	Section of NSIC <sup>1)</sup>							
	G							
	Wholesale and Retail Trade							
	Kind of Business Place							
	Total	Street Business	Home Business	Business Building	Traditional Market	Modern Shopping Mall + Exclusive Block or Building	Others	Not Stated <sup>2)</sup>
Achham District	3,599	0	1,130	606	1,842	20	1	0
70701 PANCHDEBAL BINAYAK MUNICIPALITY	261	0	145	113	3	0	0	0
70702 RAMAROSHAN RURAL MUNICIPALITY	398	0	91	0	305	2	0	0
70703 MELLEKH RURAL MUNICIPALITY	175	0	65	0	110	0	0	0
70704 SANPHEBAGAR MUNICIPALITY	835	0	342	380	113	0	0	0
70705 CHAURPATI RURAL MUNICIPALITY	283	0	57	5	221	0	0	0
70706 MANGALSEN MUNICIPALITY	624	0	189	95	328	12	0	0
70707 BANNIGADHI JAYAGADH RURAL MUNICIPALITY	210	0	65	2	137	6	0	0
70708 KAMAL BAZAR MUNICIPALITY	264	0	29	7	228	0	0	0
70709 DHAKARI RURAL MUNICIPALITY	296	0	97	4	194	0	1	0
70710 TURMAKHAND RURAL MUNICIPALITY	253	0	50	0	203	0	0	0
Kailali West District	24,988	485	9,842	10,814	2,560	1,130	157	0
70801 MOHANYAL RURAL MUNICIPALITY	322	0	308	12	0	2	0	0
70802 CHURE RURAL MUNICIPALITY	393	0	284	103	1	2	3	0
70803 GODAWARI MUNICIPALITY	2,997	24	1,100	1,351	432	80	10	0
70804 GAURIGANGA MUNICIPALITY	1,116	13	569	426	99	0	9	0
70805 GHODAGHODI MUNICIPALITY	1,612	39	714	848	2	5	4	0
70806 BARDAGORIYA RURAL MUNICIPALITY	729	0	516	211	0	2	0	0
70807 LAMKI CHUHA MUNICIPALITY	2,387	25	897	1,356	21	88	0	0
70808 JANAKI RURAL MUNICIPALITY	846	4	282	448	109	3	0	0
70809 JOSHIPUR RURAL MUNICIPALITY	982	0	235	228	383	135	1	0
70810 TIKAPUR MUNICIPALITY	3,468	285	1,419	1,537	35	104	88	0
70811 BHAJANI MUNICIPALITY	813	12	421	364	16	0	0	0
70812 KAILARI RURAL MUNICIPALITY	816	1	394	218	162	12	29	0
70813 DHANGADHI SUB-METROPOLITIAN CITY	8,507	82	2,703	3,712	1,300	697	13	0
Kanchanpur District	11,493	266	4,623	5,177	1,042	262	123	0
70901 KRISHNAPUR MUNICIPALITY	816	4	255	316	230	3	8	0
70902 SHUKLAPHANTA MUNICIPALITY	879	29	250	275	153	171	1	0
70903 BEDKOT MUNICIPALITY	1,132	17	429	677	4	5	0	0
70904 BHIMDATTA MUNICIPALITY	4,542	198	1,878	2,009	306	67	84	0
70905 MAHAKALI MUNICIPALITY	1,021	14	195	644	138	2	28	0
70906 LALJHADI RURAL MUNICIPALITY	450	2	290	1	157	0	0	0
70907 PUNARBAS MUNICIPALITY	1,395	0	665	690	26	12	2	0
70908 BELOURI MUNICIPALITY	905	2	437	441	25	0	0	0
70909 BELDANDI RURAL MUNICIPALITY	353	0	224	124	3	2	0	0

1) NSIC stands for Nepal Standard Industrial Classification.

2) Includes "Not reported ", "Unknown" and so on.

Table 7-2 Number of Persons Engaged by Section of Industrial Classification, Kind of Business Place and Local Level.

District and Local Level	Section of NSIC <sup>1)</sup>							
	H+J							
	Transportation and Storage, Information and Communication							
	Kind of Business Place							
	Total	Street Business	Home Business	Business Building	Traditional Market	Modern Shopping Mall + Exclusive Block or Building	Others	Not Stated <sup>2)</sup>
<b>Sudurpashchim Province</b>								
Total	2,251	0	317	1,160	110	595	68	1
Sub-Metropolitan City	311	0	40	152	3	116	0	0
Municipality	1,486	0	220	763	42	422	39	0
Rural Municipality	454	0	57	245	65	57	29	1
<b>701 Bajura</b>								
Total	91	0	18	31	5	33	4	0
Municipality	57	0	14	10	5	24	4	0
Rural Municipality	34	0	4	21	0	9	0	0
<b>702 Bajhang</b>								
Total	166	0	2	135	0	29	0	0
Municipality	84	0	0	55	0	29	0	0
Rural Municipality	82	0	2	80	0	0	0	0
<b>703 Darchula</b>								
Total	233	0	43	46	33	77	34	0
Municipality	124	0	12	14	23	61	14	0
Rural Municipality	109	0	31	32	10	16	20	0
<b>704 Baitadi</b>								
Total	159	0	22	110	0	26	0	1
Municipality	120	0	21	73	0	26	0	0
Rural Municipality	39	0	1	37	0	0	0	1
<b>705 Dadeldhura</b>								
Total	179	0	22	156	0	1	0	0
Municipality	142	0	14	128	0	0	0	0
Rural Municipality	37	0	8	28	0	1	0	0

1) NSIC stands for Nepal Standard Industrial Classification.

2) Includes "Not reported", "Unknown" and so on.

Table 7-2 Number of Persons Engaged by Section of Industrial Classification, Kind of Business Place and Local Level.

District and Local Level	Section of NSIC <sup>1)</sup>							
	H+J							
	Transportation and Storage, Information and Communication							
	Kind of Business Place							
	Total	Street Business	Home Business	Business Building	Traditional Market	Modern Shopping Mall + Exclusive Block or Building	Others	Not Stated <sup>2)</sup>
<b>706 Doti</b>								
Total	179	0	57	37	12	73	0	0
Municipality	134	0	50	30	6	48	0	0
Rural Municipality	45	0	7	7	6	25	0	0
<b>707 Achham</b>								
Total	254	0	16	107	42	78	11	0
Municipality	170	0	12	75	4	72	7	0
Rural Municipality	84	0	4	32	38	6	4	0
<b>708 Kailali</b>								
Total	634	0	68	315	18	217	16	0
Sub-Metropolitan City	311	0	40	152	3	116	0	0
Municipality	299	0	28	155	4	101	11	0
Rural Municipality	24	0	0	8	11	0	5	0
<b>709 Kanchanpur</b>								
Total	356	0	69	223	0	61	3	0
Municipality	356	0	69	223	0	61	3	0
Rural Municipality	0	0	0	0	0	0	0	0

1) NSIC stands for Nepal Standard Industrial Classification.

2) Includes "Not reported ", "Unknown" and so on.

Table 7-2 Number of Persons Engaged by Section of Industrial Classification, Kind of Business Place and Local Level.

District and Local Level	Section of NSIC <sup>1)</sup>							
	H+J							
	Transportation and Storage, Information and Communication							
	Kind of Business Place							
	Total	Street Business	Home Business	Business Building	Traditional Market	Modern Shopping Mall + Exclusive Block or Building	Others	Not Stated <sup>2)</sup>
Bajura District	91	0	18	31	5	33	4	0
70101 HIMALI RURAL MUNICIPALITY	7	0	0	7	0	0	0	0
70102 GAUMUL RURAL MUNICIPALITY	6	0	0	6	0	0	0	0
70103 BUDHINANDA MUNICIPALITY	8	0	0	8	0	0	0	0
70104 SWAMIKARTIK KHAPAR RURAL MUNICIPALITY	4	0	4	0	0	0	0	0
70105 JAGANNATH RURAL MUNICIPALITY	5	0	0	0	0	5	0	0
70106 BADIMALIKA MUNICIPALITY	39	0	9	0	5	21	4	0
70107 KHAPTAD CHHEDEDAHA RURAL MUNICIPALITY	12	0	0	8	0	4	0	0
70108 BUDHIGANGA MUNICIPALITY	4	0	4	0	0	0	0	0
70109 TRIBENI MUNICIPALITY	6	0	1	2	0	3	0	0
Bajhang District	166	0	2	135	0	29	0	0
70201 SAIPAL RURAL MUNICIPALITY	3	0	0	3	0	0	0	0
70202 BUNGAL MUNICIPALITY	17	0	0	17	0	0	0	0
70203 SURMA RURAL MUNICIPALITY	7	0	0	7	0	0	0	0
70204 TALKOT RURAL MUNICIPALITY	7	0	0	7	0	0	0	0
70205 MASTA RURAL MUNICIPALITY	11	0	0	11	0	0	0	0
70206 JAYAPRITHBI MUNICIPALITY	67	0	0	38	0	29	0	0
70207 CHHABIS PATHIBHARA RURAL MUNICIPALITY	7	0	0	7	0	0	0	0
70208 DURGATHALI RURAL MUNICIPALITY	2	0	2	0	0	0	0	0
70209 KEDARSYUN RURAL MUNICIPALITY	10	0	0	10	0	0	0	0
70210 BITTHADCHIR RURAL MUNICIPALITY	5	0	0	5	0	0	0	0
70211 THALARA RURAL MUNICIPALITY	15	0	0	15	0	0	0	0
70212 KHAPTAD CHHANNA RURAL MUNICIPALITY	15	0	0	15	0	0	0	0
Darchula District	233	0	43	46	33	77	34	0
70301 BYAS RURAL MUNICIPALITY	21	0	0	5	0	16	0	0
70302 DUHUN RURAL MUNICIPALITY	5	0	2	3	0	0	0	0
70303 MAHAKALI MUNICIPALITY	103	0	3	12	23	52	13	0
70304 NAUGAD RURAL MUNICIPALITY	8	0	8	0	0	0	0	0
70305 APIHIMAL RURAL MUNICIPALITY	0	0	0	0	0	0	0	0
70306 MARMA RURAL MUNICIPALITY	13	0	0	13	0	0	0	0
70307 SHAILYASHIKHAR MUNICIPALITY	21	0	9	2	0	9	1	0
70308 MALIKARJUN RURAL MUNICIPALITY	21	0	1	5	0	0	15	0
70309 LEKAM RURAL MUNICIPALITY	41	0	20	6	10	0	5	0
Baitadi District	159	0	22	110	0	26	0	1
70401 DILASAINI RURAL MUNICIPALITY	5	0	0	5	0	0	0	0
70402 DOGADA KEDAR RURAL MUNICIPALITY	16	0	1	14	0	0	0	1
70403 PUCHAUNDI MUNICIPALITY	28	0	3	25	0	0	0	0
70404 SURNAYA RURAL MUNICIPALITY	13	0	0	13	0	0	0	0
70405 DASHARATHCHAND MUNICIPALITY	60	0	10	24	0	26	0	0
70406 PANCHESHWOR RURAL MUNICIPALITY	0	0	0	0	0	0	0	0
70407 SHIVANATH RURAL MUNICIPALITY	0	0	0	0	0	0	0	0
70408 MELAULI MUNICIPALITY	0	0	0	0	0	0	0	0
70409 PATAM MUNICIPALITY	32	0	8	24	0	0	0	0
70410 SIGAS RURAL MUNICIPALITY	5	0	0	5	0	0	0	0
Dadeldhura District	179	0	22	156	0	1	0	0
70501 NAWADURGA RURAL MUNICIPALITY	11	0	2	9	0	0	0	0
70502 AMARGADHI MUNICIPALITY	118	0	9	109	0	0	0	0
70503 AJAYAMERU RURAL MUNICIPALITY	1	0	0	0	0	1	0	0
70504 BHAGESHWOR RURAL MUNICIPALITY	7	0	0	7	0	0	0	0
70505 PARASHURAM MUNICIPALITY	24	0	5	19	0	0	0	0
70506 AALITAL RURAL MUNICIPALITY	12	0	6	6	0	0	0	0
70507 GANYAPDHURA RURAL MUNICIPALITY	6	0	0	6	0	0	0	0
Doti District	179	0	57	37	12	73	0	0
70601 PURBICHOUKI RURAL MUNICIPALITY	18	0	7	7	4	0	0	0
70602 SAYAL RURAL MUNICIPALITY	1	0	0	0	0	1	0	0
70603 AADARSHA RURAL MUNICIPALITY	2	0	0	0	2	0	0	0
70604 SHIKHAR MUNICIPALITY	0	0	0	0	0	0	0	0
70605 DIPAYAL SILGADHI MUNICIPALITY	134	0	50	30	6	48	0	0
70606 K.I. SINGH RURAL MUNICIPALITY	0	0	0	0	0	0	0	0
70607 BOGATAN FUDISAL RURAL MUNICIPALITY	14	0	0	0	0	14	0	0
70608 BADI KEDAR RURAL MUNICIPALITY	8	0	0	0	0	8	0	0
70609 JORAYAL RURAL MUNICIPALITY	2	0	0	0	0	2	0	0

1) NSIC stands for Nepal Standard Industrial Classification.

2) Includes "Not reported", "Unknown" and so on.

Table 7-2 Number of Persons Engaged by Section of Industrial Classification, Kind of Business Place and Local Level.

District and Local Level	Section of NSIC <sup>1)</sup>							
	H+J							
	Transportation and Storage, Information and Communication							
	Kind of Business Place							
	Total	Street Business	Home Business	Business Building	Traditional Market	Modern Shopping Mall + Exclusive Block or Building	Others	Not Stated <sup>2)</sup>
Achham District	254	0	16	107	42	78	11	0
70701 PANCHDEBAL BINAYAK MUNICIPALITY	21	0	7	7	0	0	7	0
70702 RAMAROSHAN RURAL MUNICIPALITY	14	0	0	14	0	0	0	0
70703 MELLEKH RURAL MUNICIPALITY	2	0	0	2	0	0	0	0
70704 SANPHEBAGAR MUNICIPALITY	27	0	0	27	0	0	0	0
70705 CHAURPATI RURAL MUNICIPALITY	7	0	0	5	2	0	0	0
70706 MANGALSEN MUNICIPALITY	122	0	5	41	4	72	0	0
70707 BANNIGADHI JAYAGADH RURAL MUNICIPALITY	44	0	4	0	36	0	4	0
70708 KAMAL BAZAR MUNICIPALITY	0	0	0	0	0	0	0	0
70709 DHAKARI RURAL MUNICIPALITY	9	0	0	9	0	0	0	0
70710 TURMAKHAND RURAL MUNICIPALITY	8	0	0	2	0	6	0	0
Kailali West District	634	0	68	315	18	217	16	0
70801 MOHANYAL RURAL MUNICIPALITY	0	0	0	0	0	0	0	0
70802 CHURE RURAL MUNICIPALITY	9	0	0	0	4	0	5	0
70803 GODAWARI MUNICIPALITY	130	0	6	22	3	88	11	0
70804 GAURIGANGA MUNICIPALITY	4	0	0	3	1	0	0	0
70805 GHODAGHODI MUNICIPALITY	37	0	1	36	0	0	0	0
70806 BARDAGORIYA RURAL MUNICIPALITY	4	0	0	4	0	0	0	0
70807 LAMKI CHUHA MUNICIPALITY	38	0	7	31	0	0	0	0
70808 JANAKI RURAL MUNICIPALITY	3	0	0	3	0	0	0	0
70809 JOSHIPUR RURAL MUNICIPALITY	3	0	0	0	3	0	0	0
70810 TIKAPUR MUNICIPALITY	73	0	7	53	0	13	0	0
70811 BHAJANI MUNICIPALITY	17	0	7	10	0	0	0	0
70812 KAILARI RURAL MUNICIPALITY	5	0	0	1	4	0	0	0
70813 DHANGADHI SUB-METROPOLITIAN CITY	311	0	40	152	3	116	0	0
Kanchanpur District	356	0	69	223	0	61	3	0
70901 KRISHNAPUR MUNICIPALITY	4	0	0	4	0	0	0	0
70902 SHUKLAPHANTA MUNICIPALITY	3	0	0	0	0	0	3	0
70903 BEDKOT MUNICIPALITY	8	0	0	0	0	8	0	0
70904 BHIMDATTA MUNICIPALITY	290	0	58	185	0	47	0	0
70905 MAHAKALI MUNICIPALITY	0	0	0	0	0	0	0	0
70906 LALJHADI RURAL MUNICIPALITY	0	0	0	0	0	0	0	0
70907 PUNARBAS MUNICIPALITY	32	0	11	21	0	0	0	0
70908 BELOURI MUNICIPALITY	19	0	0	13	0	6	0	0
70909 BELDANDI RURAL MUNICIPALITY	0	0	0	0	0	0	0	0

1) NSIC stands for Nepal Standard Industrial Classification.

2) Includes "Not reported ", "Unknown" and so on.



Table 7-2 Number of Persons Engaged by Section of Industrial Classification, Kind of Business Place and Local Level.

District and Local Level	Section of NSIC <sup>1)</sup>							
	I							
	Accommodation and Food Service							
	Kind of Business Place							
	Total	Street Business	Home Business	Business Building	Traditional Market	Modern Shopping Mall + Exclusive Block or Building	Others	Not Stated <sup>2)</sup>
<b>Sudurpashchim Province</b>								
Total	16,707	264	6,834	6,210	2,297	1,021	78	3
Sub-Metropolitan City	2,640	77	658	983	428	484	10	0
Municipality	10,512	182	4,342	4,405	1,053	490	39	1
Rural Municipality	3,555	5	1,834	822	816	47	29	2
<b>701 Bajura</b>								
Total	837	0	726	44	48	12	7	0
Municipality	600	0	524	27	48	1	0	0
Rural Municipality	237	0	202	17	0	11	7	0
<b>702 Bajhang</b>								
Total	953	2	714	214	12	10	0	1
Municipality	477	1	399	73	0	3	0	1
Rural Municipality	476	1	315	141	12	7	0	0
<b>703 Darchula</b>								
Total	551	1	202	206	134	0	8	0
Municipality	378	0	127	145	103	0	3	0
Rural Municipality	173	1	75	61	31	0	5	0
<b>704 Baitadi</b>								
Total	630	0	337	229	59	5	0	0
Municipality	484	0	238	197	44	5	0	0
Rural Municipality	146	0	99	32	15	0	0	0
<b>705 Dadeldhura</b>								
Total	977	1	471	447	11	45	0	2
Municipality	639	1	252	346	4	36	0	0
Rural Municipality	338	0	219	101	7	9	0	2

1) NSIC stands for Nepal Standard Industrial Classification.

2) Includes "Not reported", "Unknown" and so on.

Table 7-2 Number of Persons Engaged by Section of Industrial Classification, Kind of Business Place and Local Level.

District and Local Level	Section of NSIC <sup>1)</sup>							
	I							
	Accommodation and Food Service							
	Kind of Business Place							
	Total	Street Business	Home Business	Business Building	Traditional Market	Modern Shopping Mall + Exclusive Block or Building	Others	Not Stated <sup>2)</sup>
<b>706 Doti</b>								
Total	1,051	0	439	167	398	30	17	0
Municipality	509	0	315	43	126	21	4	0
Rural Municipality	542	0	124	124	272	9	13	0
<b>707 Achham</b>								
Total	1,152	0	411	178	542	19	2	0
Municipality	825	0	332	172	305	14	2	0
Rural Municipality	327	0	79	6	237	5	0	0
<b>708 Kailali</b>								
Total	7,319	159	2,640	3,070	752	675	23	0
Sub-Metropolitan City	2,640	77	658	983	428	484	10	0
Municipality	3,504	81	1,325	1,772	132	185	9	0
Rural Municipality	1,175	1	657	315	192	6	4	0
<b>709 Kanchanpur</b>								
Total	3,237	101	894	1,655	341	225	21	0
Municipality	3,096	99	830	1,630	291	225	21	0
Rural Municipality	141	2	64	25	50	0	0	0

1) NSIC stands for Nepal Standard Industrial Classification.

2) Includes "Not reported ", "Unknown" and so on.

Table 7-2 Number of Persons Engaged by Section of Industrial Classification, Kind of Business Place and Local Level.

District and Local Level	Section of NSIC <sup>1)</sup>							
	I							
	Accommodation and Food Service							
	Kind of Business Place							
	Total	Street Business	Home Business	Business Building	Traditional Market	Modern Shopping Mall + Exclusive Block or Building	Others	Not Stated <sup>2)</sup>
Bajura District	837	0	726	44	48	12	7	0
70101 HIMALI RURAL MUNICIPALITY	147	0	137	3	0	0	7	0
70102 GAUMUL RURAL MUNICIPALITY	11	0	5	6	0	0	0	0
70103 BUDHINANDA MUNICIPALITY	191	0	177	14	0	0	0	0
70104 SWAMIKARTIK KHAPAR RURAL MUNICIPALITY	14	0	11	3	0	0	0	0
70105 JAGANNATH RURAL MUNICIPALITY	16	0	6	3	0	7	0	0
70106 BADIMALIKA MUNICIPALITY	310	0	261	0	48	1	0	0
70107 KHAPTAD CHHEDEDAHA RURAL MUNICIPALITY	49	0	43	2	0	4	0	0
70108 BUDHIGANGA MUNICIPALITY	86	0	73	13	0	0	0	0
70109 TRIBENI MUNICIPALITY	13	0	13	0	0	0	0	0
Bajhang District	953	2	714	214	12	10	0	1
70201 SAIPAL RURAL MUNICIPALITY	15	0	15	0	0	0	0	0
70202 BUNGAL MUNICIPALITY	79	1	60	17	0	0	0	1
70203 SURMA RURAL MUNICIPALITY	13	0	7	6	0	0	0	0
70204 TALKOT RURAL MUNICIPALITY	64	0	50	14	0	0	0	0
70205 MASTA RURAL MUNICIPALITY	9	0	9	0	0	0	0	0
70206 JAYAPRITHBI MUNICIPALITY	398	0	339	56	0	3	0	0
70207 CHHABIS PATHIBHARA RURAL MUNICIPALITY	57	0	47	10	0	0	0	0
70208 DURGATHALI RURAL MUNICIPALITY	55	0	30	23	0	2	0	0
70209 KEDARSYUN RURAL MUNICIPALITY	124	0	99	21	0	4	0	0
70210 BITTHADCHIR RURAL MUNICIPALITY	72	0	31	28	12	1	0	0
70211 THALARA RURAL MUNICIPALITY	20	0	7	13	0	0	0	0
70212 KHAPTAD CHHANNA RURAL MUNICIPALITY	47	1	20	26	0	0	0	0
Darchula District	551	1	202	206	134	0	8	0
70301 BYAS RURAL MUNICIPALITY	31	0	14	4	13	0	0	0
70302 DUHUN RURAL MUNICIPALITY	9	1	0	8	0	0	0	0
70303 MAHAKALI MUNICIPALITY	286	0	64	144	77	0	1	0
70304 NAUGAD RURAL MUNICIPALITY	43	0	16	27	0	0	0	0
70305 APIHIMAL RURAL MUNICIPALITY	9	0	4	3	2	0	0	0
70306 MARMA RURAL MUNICIPALITY	34	0	14	16	4	0	0	0
70307 SHAILYASHIKHAR MUNICIPALITY	92	0	63	1	26	0	2	0
70308 MALIKARJUN RURAL MUNICIPALITY	37	0	22	1	11	0	3	0
70309 LEKAM RURAL MUNICIPALITY	10	0	5	2	1	0	2	0
Baitadi District	630	0	337	229	59	5	0	0
70401 DILASAINI RURAL MUNICIPALITY	44	0	31	2	11	0	0	0
70402 DOGADA KEDAR RURAL MUNICIPALITY	50	0	29	19	2	0	0	0
70403 PUCHAUNDI MUNICIPALITY	135	0	106	23	6	0	0	0
70404 SURNAYA RURAL MUNICIPALITY	12	0	5	7	0	0	0	0
70405 DASHARATHCHAND MUNICIPALITY	170	0	55	86	29	0	0	0
70406 PANCHESHWOR RURAL MUNICIPALITY	10	0	10	0	0	0	0	0
70407 SHIVANATH RURAL MUNICIPALITY	9	0	6	1	2	0	0	0
70408 MELAULI MUNICIPALITY	47	0	25	13	9	0	0	0
70409 PATAM MUNICIPALITY	132	0	52	75	0	5	0	0
70410 SIGAS RURAL MUNICIPALITY	21	0	18	3	0	0	0	0
Dadeldhura District	977	1	471	447	11	45	0	2
70501 NAWADURGA RURAL MUNICIPALITY	35	0	25	8	0	0	0	2
70502 AMARGADHI MUNICIPALITY	500	0	177	286	1	36	0	0
70503 AJAYAMERU RURAL MUNICIPALITY	40	0	10	30	0	0	0	0
70504 BHAGESHWOR RURAL MUNICIPALITY	28	0	24	4	0	0	0	0
70505 PARASHURAM MUNICIPALITY	139	1	75	60	3	0	0	0
70506 AALITAL RURAL MUNICIPALITY	66	0	32	18	7	9	0	0
70507 GANYAPDHURA RURAL MUNICIPALITY	169	0	128	41	0	0	0	0
Doti District	1,051	0	439	167	398	30	17	0
70601 PURBICHOUKI RURAL MUNICIPALITY	119	0	5	0	114	0	0	0
70602 SAYAL RURAL MUNICIPALITY	14	0	10	3	1	0	0	0
70603 AADARSHA RURAL MUNICIPALITY	29	0	11	0	18	0	0	0
70604 SHIKHAR MUNICIPALITY	61	0	25	13	17	2	4	0
70605 DIPAYAL SILGADHI MUNICIPALITY	448	0	290	30	109	19	0	0
70606 K.I. SINGH RURAL MUNICIPALITY	78	0	40	25	13	0	0	0
70607 BOGATAN FUDISAL RURAL MUNICIPALITY	35	0	22	0	13	0	0	0
70608 BADI KEDAR RURAL MUNICIPALITY	99	0	16	70	13	0	0	0
70609 JORAYAL RURAL MUNICIPALITY	168	0	20	26	100	9	13	0

1) NSIC stands for Nepal Standard Industrial Classification.

2) Includes "Not reported", "Unknown" and so on.

Table 7-2 Number of Persons Engaged by Section of Industrial Classification, Kind of Business Place and Local Level.

District and Local Level	Section of NSIC <sup>1)</sup>								
	I								
	Accommodation and Food Service								
	Kind of Business Place								
	Total	Street Business	Home Business	Business Building	Traditional Market	Modern Shopping Mall + Exclusive Block or Building	Others	Not Stated <sup>2)</sup>	
Achham District	1,152	0	411	178	542		19	2	0
70701 PANCHDEBAL BINAYAK MUNICIPALITY	141	0	104	36	1		0	0	0
70702 RAMAROSHAN RURAL MUNICIPALITY	48	0	9	0	39		0	0	0
70703 MELLEKH RURAL MUNICIPALITY	42	0	11	0	31		0	0	0
70704 SANPHEBAGAR MUNICIPALITY	248	0	90	125	20		11	2	0
70705 CHAURPATI RURAL MUNICIPALITY	44	0	17	0	27		0	0	0
70706 MANGALSEN MUNICIPALITY	287	0	127	11	146		3	0	0
70707 BANNIGADHI JAYAGADH RURAL MUNICIPALITY	71	0	12	4	51		4	0	0
70708 KAMAL BAZAR MUNICIPALITY	149	0	11	0	138		0	0	0
70709 DHAKARI RURAL MUNICIPALITY	57	0	20	2	35		0	0	0
70710 TURMAKHAND RURAL MUNICIPALITY	65	0	10	0	54		1	0	0
Kailali West District	7,319	159	2,640	3,070	752		675	23	0
70801 MOHANYAL RURAL MUNICIPALITY	82	0	82	0	0		0	0	0
70802 CHURE RURAL MUNICIPALITY	340	0	280	57	0		3	0	0
70803 GODAWARI MUNICIPALITY	1,045	26	386	489	76		62	6	0
70804 GAURIGANGA MUNICIPALITY	245	0	96	116	33		0	0	0
70805 GHODAGHODI MUNICIPALITY	395	9	123	234	1		28	0	0
70806 BARDAGORIYA RURAL MUNICIPALITY	180	0	101	79	0		0	0	0
70807 LAMKI CHUHA MUNICIPALITY	784	3	375	368	4		34	0	0
70808 JANAKI RURAL MUNICIPALITY	205	0	67	99	39		0	0	0
70809 JOSHIPUR RURAL MUNICIPALITY	164	1	33	19	108		2	1	0
70810 TIKAPUR MUNICIPALITY	823	39	250	459	11		61	3	0
70811 BHAJANI MUNICIPALITY	212	4	95	106	7		0	0	0
70812 KAILARI RURAL MUNICIPALITY	204	0	94	61	45		1	3	0
70813 DHANGADHI SUB-METROPOLITIAN CITY	2,640	77	658	983	428		484	10	0
Kanchanpur District	3,237	101	894	1,655	341		225	21	0
70901 KRISHNAPUR MUNICIPALITY	181	0	40	80	59		2	0	0
70902 SHUKLAPHANTA MUNICIPALITY	210	4	46	93	38		29	0	0
70903 BEDKOT MUNICIPALITY	200	7	34	159	0		0	0	0
70904 BHIMDATTA MUNICIPALITY	1,625	86	393	829	103		194	20	0
70905 MAHAKALI MUNICIPALITY	237	1	35	134	66		0	1	0
70906 LALJHADI RURAL MUNICIPALITY	89	1	38	0	50		0	0	0
70907 PUNARBAS MUNICIPALITY	426	0	182	224	20		0	0	0
70908 BELOURI MUNICIPALITY	217	1	100	111	5		0	0	0
70909 BELDANDI RURAL MUNICIPALITY	52	1	26	25	0		0	0	0

1) NSIC stands for Nepal Standard Industrial Classification.

2) Includes "Not reported ", "Unknown" and so on.

Table 7-2 Number of Persons Engaged by Section of Industrial Classification, Kind of Business Place and Local Level.

District and Local Level	Section of NSIC <sup>1)</sup>							
	K							
	Financial and Insurance							
	Kind of Business Place							
	Total	Street Business	Home Business	Business Building	Traditional Market	Modern Shopping Mall + Exclusive Block or Building	Others	Not Stated <sup>2)</sup>
<b>Sudurpashchim Province</b>								
Total	7,866	0	384	3,206	67	1,959	2,250	0
Sub-Metropolitan City	1,316	0	10	813	3	490	0	0
Municipality	5,782	0	251	1,974	45	1,335	2,177	0
Rural Municipality	768	0	123	419	19	134	73	0
<b>701 Bajura</b>								
Total	243	0	58	63	0	103	19	0
Municipality	198	0	45	46	0	102	5	0
Rural Municipality	45	0	13	17	0	1	14	0
<b>702 Bajhang</b>								
Total	200	0	51	149	0	0	0	0
Municipality	100	0	9	91	0	0	0	0
Rural Municipality	100	0	42	58	0	0	0	0
<b>703 Darchula</b>								
Total	410	0	77	160	10	104	59	0
Municipality	282	0	61	106	10	104	1	0
Rural Municipality	128	0	16	54	0	0	58	0
<b>704 Baitadi</b>								
Total	381	0	47	254	6	74	0	0
Municipality	279	0	26	173	6	74	0	0
Rural Municipality	102	0	21	81	0	0	0	0
<b>705 Dadeldhura</b>								
Total	347	0	25	261	0	57	4	0
Municipality	263	0	20	187	0	52	4	0
Rural Municipality	84	0	5	74	0	5	0	0

1) NSIC stands for Nepal Standard Industrial Classification.

2) Includes "Not reported", "Unknown" and so on.

Table 7-2 Number of Persons Engaged by Section of Industrial Classification, Kind of Business Place and Local Level.

District and Local Level	Section of NSIC <sup>1)</sup>							
	K							
	Financial and Insurance							
	Kind of Business Place							
	Total	Street Business	Home Business	Business Building	Traditional Market	Modern Shopping Mall + Exclusive Block or Building	Others	Not Stated <sup>2)</sup>
<b>706 Doti</b>								
Total	149	0	43	52	6	48	0	0
Municipality	100	0	43	44	2	11	0	0
Rural Municipality	49	0	0	8	4	37	0	0
<b>707 Achham</b>								
Total	2,354	0	11	88	29	204	2,022	0
Municipality	2,312	0	8	82	14	186	2,022	0
Rural Municipality	42	0	3	6	15	18	0	0
<b>708 Kailali</b>								
Total	2,651	0	57	1,575	12	914	93	0
Sub-Metropolitan City	1,316	0	10	813	3	490	0	0
Municipality	1,153	0	24	662	9	366	92	0
Rural Municipality	182	0	23	100	0	58	1	0
<b>709 Kanchanpur</b>								
Total	1,131	0	15	604	4	455	53	0
Municipality	1,095	0	15	583	4	440	53	0
Rural Municipality	36	0	0	21	0	15	0	0

1) NSIC stands for Nepal Standard Industrial Classification.

2) Includes "Not reported ", "Unknown" and so on.

Table 7-2 Number of Persons Engaged by Section of Industrial Classification, Kind of Business Place and Local Level.

District and Local Level	Section of NSIC <sup>1)</sup>							
	K							
	Financial and Insurance							
	Kind of Business Place							
	Total	Street Business	Home Business	Business Building	Traditional Market	Modern Shopping Mall + Exclusive Block or Building	Others	Not Stated <sup>2)</sup>
Bajura District	243	0	58	63	0	103	19	0
70101 HIMALI RURAL MUNICIPALITY	4	0	1	1	0	0	2	0
70102 GAUMUL RURAL MUNICIPALITY	9	0	0	9	0	0	0	0
70103 BUDHINANDA MUNICIPALITY	15	0	2	13	0	0	0	0
70104 SWAMIKARTIK KHAPAR RURAL MUNICIPALITY	0	0	0	0	0	0	0	0
70105 JAGANNATH RURAL MUNICIPALITY	18	0	8	0	0	0	10	0
70106 BADIMALIKA MUNICIPALITY	144	0	27	14	0	102	1	0
70107 KHAPTAD CHHEDEDAHA RURAL MUNICIPALITY	14	0	4	7	0	1	2	0
70108 BUDHIGANGA MUNICIPALITY	24	0	3	19	0	0	2	0
70109 TRIBENI MUNICIPALITY	15	0	13	0	0	0	2	0
Bajhang District	200	0	51	149	0	0	0	0
70201 SAIPAL RURAL MUNICIPALITY	0	0	0	0	0	0	0	0
70202 BUNGAL MUNICIPALITY	9	0	2	7	0	0	0	0
70203 SURMA RURAL MUNICIPALITY	0	0	0	0	0	0	0	0
70204 TALKOT RURAL MUNICIPALITY	7	0	2	5	0	0	0	0
70205 MASTA RURAL MUNICIPALITY	14	0	5	9	0	0	0	0
70206 JAYAPRITHBI MUNICIPALITY	91	0	7	84	0	0	0	0
70207 CHHABIS PATHIBHARA RURAL MUNICIPALITY	7	0	2	5	0	0	0	0
70208 DURGATHALI RURAL MUNICIPALITY	3	0	0	3	0	0	0	0
70209 KEDARSYUN RURAL MUNICIPALITY	8	0	1	7	0	0	0	0
70210 BITTHADCHIR RURAL MUNICIPALITY	44	0	28	16	0	0	0	0
70211 THALARA RURAL MUNICIPALITY	12	0	4	8	0	0	0	0
70212 KHAPTAD CHHANNA RURAL MUNICIPALITY	5	0	0	5	0	0	0	0
Darchula District	410	0	77	160	10	104	59	0
70301 BYAS RURAL MUNICIPALITY	1	0	0	1	0	0	0	0
70302 DUHUN RURAL MUNICIPALITY	7	0	2	0	0	0	5	0
70303 MAHAKALI MUNICIPALITY	162	0	59	11	10	82	0	0
70304 NAUGAD RURAL MUNICIPALITY	0	0	0	0	0	0	0	0
70305 APIHIMAL RURAL MUNICIPALITY	14	0	3	0	0	0	11	0
70306 MARMA RURAL MUNICIPALITY	20	0	0	3	0	0	17	0
70307 SHAILYASHIKHAR MUNICIPALITY	120	0	2	95	0	22	1	0
70308 MALIKARJUN RURAL MUNICIPALITY	49	0	0	37	0	0	12	0
70309 LEKAM RURAL MUNICIPALITY	37	0	11	13	0	0	13	0
Baitadi District	381	0	47	254	6	74	0	0
70401 DILASAINI RURAL MUNICIPALITY	1	0	0	1	0	0	0	0
70402 DOGADA KEDAR RURAL MUNICIPALITY	48	0	9	39	0	0	0	0
70403 PUCHAUNDI MUNICIPALITY	23	0	11	12	0	0	0	0
70404 SURNAYA RURAL MUNICIPALITY	35	0	8	27	0	0	0	0
70405 DASHARATHCHAND MUNICIPALITY	160	0	6	89	0	65	0	0
70406 PANCHESHWOR RURAL MUNICIPALITY	3	0	0	3	0	0	0	0
70407 SHIVANATH RURAL MUNICIPALITY	3	0	0	3	0	0	0	0
70408 MELAULI MUNICIPALITY	29	0	6	20	3	0	0	0
70409 PATAM MUNICIPALITY	67	0	3	52	3	9	0	0
70410 SIGAS RURAL MUNICIPALITY	12	0	4	8	0	0	0	0
Dadeldhura District	347	0	25	261	0	57	4	0
70501 NAWADURGA RURAL MUNICIPALITY	15	0	0	15	0	0	0	0
70502 AMARGADHI MUNICIPALITY	224	0	20	157	0	43	4	0
70503 AJAYAMERU RURAL MUNICIPALITY	37	0	0	37	0	0	0	0
70504 BHAGESHWOR RURAL MUNICIPALITY	0	0	0	0	0	0	0	0
70505 PARASHURAM MUNICIPALITY	39	0	0	30	0	9	0	0
70506 AALITAL RURAL MUNICIPALITY	25	0	5	17	0	3	0	0
70507 GANYAPDHURA RURAL MUNICIPALITY	7	0	0	5	0	2	0	0
Doti District	149	0	43	52	6	48	0	0
70601 PURBICHOUKI RURAL MUNICIPALITY	1	0	0	1	0	0	0	0
70602 SAYAL RURAL MUNICIPALITY	5	0	0	0	0	5	0	0
70603 AADARSHA RURAL MUNICIPALITY	2	0	0	0	2	0	0	0
70604 SHIKHAR MUNICIPALITY	6	0	2	4	0	0	0	0
70605 DIPAYAL SILGADHI MUNICIPALITY	94	0	41	40	2	11	0	0
70606 K.I. SINGH RURAL MUNICIPALITY	10	0	0	2	0	8	0	0
70607 BOGATAN FUDISAL RURAL MUNICIPALITY	12	0	0	0	2	10	0	0
70608 BADI KEDAR RURAL MUNICIPALITY	2	0	0	0	0	2	0	0
70609 JORAYAL RURAL MUNICIPALITY	17	0	0	5	0	12	0	0

1) NSIC stands for Nepal Standard Industrial Classification.

2) Includes "Not reported ", "Unknown" and so on.

Table 7-2 Number of Persons Engaged by Section of Industrial Classification, Kind of Business Place and Local Level.

District and Local Level	Section of NSIC <sup>1)</sup>							
	K							
	Financial and Insurance							
	Kind of Business Place							
	Total	Street Business	Home Business	Business Building	Traditional Market	Modern Shopping Mall + Exclusive Block or Building	Others	Not Stated <sup>2)</sup>
Achham District	2,354	0	11	88	29	204	2,022	0
70701 PANCHDEBAL BINAYAK MUNICIPALITY	43	0	4	14	0	23	2	0
70702 RAMAROSHAN RURAL MUNICIPALITY	5	0	0	0	5	0	0	0
70703 MELLEKH RURAL MUNICIPALITY	3	0	0	2	1	0	0	0
70704 SANPHEBAGAR MUNICIPALITY	2,074	0	0	39	0	15	2,020	0
70705 CHAURPATI RURAL MUNICIPALITY	8	0	0	0	2	6	0	0
70706 MANGALSEN MUNICIPALITY	187	0	4	29	14	140	0	0
70707 BANNIGADHI JAYAGADH RURAL MUNICIPALITY	9	0	0	4	5	0	0	0
70708 KAMAL BAZAR MUNICIPALITY	8	0	0	0	0	8	0	0
70709 DHAKARI RURAL MUNICIPALITY	1	0	0	0	1	0	0	0
70710 TURMAKHAND RURAL MUNICIPALITY	16	0	3	0	1	12	0	0
Kailali West District	2,651	0	57	1,575	12	914	93	0
70801 MOHANYAL RURAL MUNICIPALITY	4	0	0	4	0	0	0	0
70802 CHURE RURAL MUNICIPALITY	2	0	0	0	0	2	0	0
70803 GODAWARI MUNICIPALITY	214	0	2	156	0	56	0	0
70804 GAURIGANGA MUNICIPALITY	43	0	4	30	9	0	0	0
70805 GHODAGHODI MUNICIPALITY	119	0	8	73	0	38	0	0
70806 BARDAGORIYA RURAL MUNICIPALITY	51	0	0	51	0	0	0	0
70807 LAMKI CHUHA MUNICIPALITY	301	0	0	112	0	187	2	0
70808 JANAKI RURAL MUNICIPALITY	25	0	0	17	0	7	1	0
70809 JOSHIPUR RURAL MUNICIPALITY	50	0	0	8	0	42	0	0
70810 TIKAPUR MUNICIPALITY	424	0	10	239	0	85	90	0
70811 BHAJANI MUNICIPALITY	52	0	0	52	0	0	0	0
70812 KAILARI RURAL MUNICIPALITY	50	0	23	20	0	7	0	0
70813 DHANGADHI SUB-METROPOLITIAN CITY	1,316	0	10	813	3	490	0	0
Kanchanpur District	1,131	0	15	604	4	455	53	0
70901 KRISHNAPUR MUNICIPALITY	89	0	0	89	0	0	0	0
70902 SHUKLAPHANTA MUNICIPALITY	84	0	0	39	0	24	21	0
70903 BEDKOT MUNICIPALITY	18	0	0	18	0	0	0	0
70904 BHIMDATTA MUNICIPALITY	692	0	13	312	4	331	32	0
70905 MAHAKALI MUNICIPALITY	45	0	0	25	0	20	0	0
70906 LALJHADI RURAL MUNICIPALITY	5	0	0	0	0	5	0	0
70907 PUNARBAS MUNICIPALITY	69	0	0	21	0	48	0	0
70908 BELOURI MUNICIPALITY	98	0	2	79	0	17	0	0
70909 BELDANDI RURAL MUNICIPALITY	31	0	0	21	0	10	0	0

1) NSIC stands for Nepal Standard Industrial Classification.

2) Includes "Not reported ", "Unknown" and so on.



Table 7-2 Number of Persons Engaged by Section of Industrial Classification, Kind of Business Place and Local Level.

District and Local Level	Section of NSIC <sup>1)</sup>							
	P							
	Education							
	Kind of Business Place							
	Total	Street Business	Home Business	Business Building	Traditional Market	Modern Shopping Mall + Exclusive Block or Building	Others	Not Stated <sup>2)</sup>
<b>Sudurpashchim Province</b>								
Total	42,771	0	1,095	4,575	46	36,563	492	0
Sub-Metropolitan City	3,493	0	224	355	17	2,886	11	0
Municipality	23,319	0	763	2,775	22	19,296	463	0
Rural Municipality	15,959	0	108	1,445	7	14,381	18	0
<b>701 Bajura</b>								
Total	2,329	0	43	50	0	2,236	0	0
Municipality	1,380	0	26	30	0	1,324	0	0
Rural Municipality	949	0	17	20	0	912	0	0
<b>702 Bajhang</b>								
Total	4,158	0	22	715	0	3,421	0	0
Municipality	1,267	0	16	236	0	1,015	0	0
Rural Municipality	2,891	0	6	479	0	2,406	0	0
<b>703 Darchula</b>								
Total	2,283	0	172	258	13	1,839	1	0
Municipality	969	0	96	152	13	707	1	0
Rural Municipality	1,314	0	76	106	0	1,132	0	0
<b>704 Baitadi</b>								
Total	4,545	0	3	366	5	4,171	0	0
Municipality	2,307	0	3	97	5	2,202	0	0
Rural Municipality	2,238	0	0	269	0	1,969	0	0
<b>705 Dadeldhura</b>								
Total	2,779	0	17	110	0	2,652	0	0
Municipality	1,302	0	16	67	0	1,219	0	0
Rural Municipality	1,477	0	1	43	0	1,433	0	0

1) NSIC stands for Nepal Standard Industrial Classification.

2) Includes "Not reported", "Unknown" and so on.

Table 7-2 Number of Persons Engaged by Section of Industrial Classification, Kind of Business Place and Local Level.

District and Local Level	Section of NSIC <sup>1)</sup>							
	P							
	Education							
	Kind of Business Place							
	Total	Street Business	Home Business	Business Building	Traditional Market	Modern Shopping Mall + Exclusive Block or Building	Others	Not Stated <sup>2)</sup>
<b>706 Doti</b>								
Total	3,220	0	38	201	0	2,981	0	0
Municipality	1,048	0	37	108	0	903	0	0
Rural Municipality	2,172	0	1	93	0	2,078	0	0
<b>707 Achham</b>								
Total	3,918	0	1	193	2	3,673	49	0
Municipality	1,997	0	0	137	0	1,811	49	0
Rural Municipality	1,921	0	1	56	2	1,862	0	0
<b>708 Kailali</b>								
Total	11,695	0	682	1,193	22	9,545	253	0
Sub-Metropolitan City	3,493	0	224	355	17	2,886	11	0
Municipality	5,797	0	453	484	0	4,618	242	0
Rural Municipality	2,405	0	5	354	5	2,041	0	0
<b>709 Kanchanpur</b>								
Total	7,844	0	117	1,489	4	6,045	189	0
Municipality	7,252	0	116	1,464	4	5,497	171	0
Rural Municipality	592	0	1	25	0	548	18	0

1) NSIC stands for Nepal Standard Industrial Classification.

2) Includes "Not reported ", "Unknown" and so on.

Table 7-2 Number of Persons Engaged by Section of Industrial Classification, Kind of Business Place and Local Level.

District and Local Level	Section of NSIC <sup>1)</sup>							
	P							
	Education							
	Kind of Business Place							
	Total	Street Business	Home Business	Business Building	Traditional Market	Modern Shopping Mall + Exclusive Block or Building	Others	Not Stated <sup>2)</sup>
Bajura District	2,329	0	43	50	0	2,236	0	0
70101 HIMALI RURAL MUNICIPALITY	187	0	0	14	0	173	0	0
70102 GAUMUL RURAL MUNICIPALITY	178	0	0	0	0	178	0	0
70103 BUDHINANDA MUNICIPALITY	293	0	0	6	0	287	0	0
70104 SWAMIKARTIK KHAPAR RURAL MUNICIPALITY	196	0	9	0	0	187	0	0
70105 JAGANNATH RURAL MUNICIPALITY	103	0	0	0	0	103	0	0
70106 BADIMALIKA MUNICIPALITY	371	0	3	24	0	344	0	0
70107 KHAPTAD CHHEDEDAHA RURAL MUNICIPALITY	285	0	8	6	0	271	0	0
70108 BUDHIGANGA MUNICIPALITY	343	0	9	0	0	334	0	0
70109 TRIBENI MUNICIPALITY	373	0	14	0	0	359	0	0
Bajhang District	4,158	0	22	715	0	3,421	0	0
70201 SAIPAL RURAL MUNICIPALITY	47	0	0	0	0	47	0	0
70202 BUNGAL MUNICIPALITY	683	0	7	175	0	501	0	0
70203 SURMA RURAL MUNICIPALITY	149	0	0	39	0	110	0	0
70204 TALKOT RURAL MUNICIPALITY	243	0	2	46	0	195	0	0
70205 MASTA RURAL MUNICIPALITY	272	0	0	9	0	263	0	0
70206 JAYAPRITHBI MUNICIPALITY	584	0	9	61	0	514	0	0
70207 CHHABIS PATHIBHARA RURAL MUNICIPALITY	393	0	2	102	0	289	0	0
70208 DURGATHALI RURAL MUNICIPALITY	264	0	0	42	0	222	0	0
70209 KEDARSYUN RURAL MUNICIPALITY	477	0	0	47	0	430	0	0
70210 BITTHADCHIR RURAL MUNICIPALITY	324	0	0	34	0	290	0	0
70211 THALARA RURAL MUNICIPALITY	371	0	2	63	0	306	0	0
70212 KHAPTAD CHHANNA RURAL MUNICIPALITY	351	0	0	97	0	254	0	0
Darchula District	2,283	0	172	258	13	1,839	1	0
70301 BYAS RURAL MUNICIPALITY	140	0	1	0	0	139	0	0
70302 DUHUN RURAL MUNICIPALITY	102	0	0	6	0	96	0	0
70303 MAHAKALI MUNICIPALITY	631	0	15	148	10	458	0	0
70304 NAUGAD RURAL MUNICIPALITY	180	0	0	92	0	88	0	0
70305 APIHIMAL RURAL MUNICIPALITY	105	0	0	3	0	102	0	0
70306 MARMA RURAL MUNICIPALITY	205	0	0	0	0	205	0	0
70307 SHAILYASHIKHAR MUNICIPALITY	338	0	81	4	3	249	1	0
70308 MALIKARJUN RURAL MUNICIPALITY	241	0	1	1	0	239	0	0
70309 LEKAM RURAL MUNICIPALITY	341	0	74	4	0	263	0	0
Baitadi District	4,545	0	3	366	5	4,171	0	0
70401 DILASAINI RURAL MUNICIPALITY	470	0	0	25	0	445	0	0
70402 DOGADA KEDAR RURAL MUNICIPALITY	438	0	0	84	0	354	0	0
70403 PUCHAUNDI MUNICIPALITY	639	0	0	45	0	594	0	0
70404 SURNAYA RURAL MUNICIPALITY	333	0	0	68	0	265	0	0
70405 DASHARATHCHAND MUNICIPALITY	643	0	2	28	0	613	0	0
70406 PANCHESHWOR RURAL MUNICIPALITY	323	0	0	60	0	263	0	0
70407 SHIVANATH RURAL MUNICIPALITY	252	0	0	13	0	239	0	0
70408 MELAULI MUNICIPALITY	411	0	0	14	5	392	0	0
70409 PATAM MUNICIPALITY	614	0	1	10	0	603	0	0
70410 SIGAS RURAL MUNICIPALITY	422	0	0	19	0	403	0	0
Dadeldhura District	2,779	0	17	110	0	2,652	0	0
70501 NAWADURGA RURAL MUNICIPALITY	307	0	0	21	0	286	0	0
70502 AMARGADHI MUNICIPALITY	687	0	16	45	0	626	0	0
70503 AJAYAMERU RURAL MUNICIPALITY	313	0	0	1	0	312	0	0
70504 BHAGESHWOR RURAL MUNICIPALITY	271	0	1	19	0	251	0	0
70505 PARASHURAM MUNICIPALITY	615	0	0	22	0	593	0	0
70506 AALITAL RURAL MUNICIPALITY	298	0	0	0	0	298	0	0
70507 GANYAPDHURA RURAL MUNICIPALITY	288	0	0	2	0	286	0	0
Doti District	3,220	0	38	201	0	2,981	0	0
70601 PURBICHOUKI RURAL MUNICIPALITY	328	0	0	42	0	286	0	0
70602 SAYAL RURAL MUNICIPALITY	250	0	0	35	0	215	0	0
70603 AADARSHA RURAL MUNICIPALITY	361	0	0	16	0	345	0	0
70604 SHIKHAR MUNICIPALITY	395	0	0	4	0	391	0	0
70605 DIPAYAL SILGADHI MUNICIPALITY	653	0	37	104	0	512	0	0
70606 K.I. SINGH RURAL MUNICIPALITY	356	0	0	0	0	356	0	0
70607 BOGATAN FUDISAL RURAL MUNICIPALITY	294	0	0	0	0	294	0	0
70608 BADI KEDAR RURAL MUNICIPALITY	326	0	0	0	0	326	0	0
70609 JORAYAL RURAL MUNICIPALITY	257	0	1	0	0	256	0	0

1) NSIC stands for Nepal Standard Industrial Classification.

2) Includes "Not reported ", "Unknown" and so on.

Table 7-2 Number of Persons Engaged by Section of Industrial Classification, Kind of Business Place and Local Level.

District and Local Level	Section of NSIC <sup>1)</sup>							
	P							
	Education							
	Kind of Business Place							
	Total	Street Business	Home Business	Business Building	Traditional Market	Modern Shopping Mall + Exclusive Block or Building	Others	Not Stated <sup>2)</sup>
Achham District	3,918	0	1	193	2	3,673	49	0
70701 PANCHDEBAL BINAYAK MUNICIPALITY	480	0	0	93	0	338	49	0
70702 RAMAROSHAN RURAL MUNICIPALITY	378	0	0	10	2	366	0	0
70703 MELLEKH RURAL MUNICIPALITY	325	0	0	0	0	325	0	0
70704 SANPHEBAGAR MUNICIPALITY	696	0	0	11	0	685	0	0
70705 CHAURPATI RURAL MUNICIPALITY	300	0	0	0	0	300	0	0
70706 MANGALSEN MUNICIPALITY	439	0	0	10	0	429	0	0
70707 BANNIGADHI JAYAGADH RURAL MUNICIPALITY	234	0	0	0	0	234	0	0
70708 KAMAL BAZAR MUNICIPALITY	382	0	0	23	0	359	0	0
70709 DHAKARI RURAL MUNICIPALITY	301	0	1	44	0	256	0	0
70710 TURMAKHAND RURAL MUNICIPALITY	383	0	0	2	0	381	0	0
Kailali West District	11,695	0	682	1,193	22	9,545	253	0
70801 MOHANYAL RURAL MUNICIPALITY	297	0	0	26	0	271	0	0
70802 CHURE RURAL MUNICIPALITY	266	0	0	0	0	266	0	0
70803 GODAWARI MUNICIPALITY	1,188	0	85	106	0	972	25	0
70804 GAURIGANGA MUNICIPALITY	567	0	249	17	0	301	0	0
70805 GHODAGHODI MUNICIPALITY	1,146	0	16	24	0	1,080	26	0
70806 BARDAGORIYA RURAL MUNICIPALITY	270	0	1	12	0	257	0	0
70807 LAMKI CHUHA MUNICIPALITY	886	0	4	68	0	814	0	0
70808 JANAKI RURAL MUNICIPALITY	560	0	2	216	0	342	0	0
70809 JOSHIPUR RURAL MUNICIPALITY	526	0	1	10	5	510	0	0
70810 TIKAPUR MUNICIPALITY	1,594	0	95	233	0	1,075	191	0
70811 BHAJANI MUNICIPALITY	416	0	4	36	0	376	0	0
70812 KAILARI RURAL MUNICIPALITY	486	0	1	90	0	395	0	0
70813 DHANGADHI SUB-METROPOLITIAN CITY	3,493	0	224	355	17	2,886	11	0
Kanchanpur District	7,844	0	117	1,489	4	6,045	189	0
70901 KRISHNAPUR MUNICIPALITY	581	0	0	358	0	223	0	0
70902 SHUKLAPHANTA MUNICIPALITY	839	0	1	23	0	791	24	0
70903 BEDKOT MUNICIPALITY	679	0	2	11	0	666	0	0
70904 BHIMDATTA MUNICIPALITY	2,939	0	111	664	0	2,059	105	0
70905 MAHAKALI MUNICIPALITY	571	0	0	200	4	367	0	0
70906 LALJHADI RURAL MUNICIPALITY	267	0	1	1	0	265	0	0
70907 PUNARBAS MUNICIPALITY	811	0	2	193	0	616	0	0
70908 BELOURI MUNICIPALITY	832	0	0	15	0	775	42	0
70909 BELDANDI RURAL MUNICIPALITY	325	0	0	24	0	283	18	0

1) NSIC stands for Nepal Standard Industrial Classification.

2) Includes "Not reported ", "Unknown" and so on.

Table 7-2 Number of Persons Engaged by Section of Industrial Classification, Kind of Business Place and Local Level.

District and Local Level	Section of NSIC <sup>1)</sup>							
	Q							
	Human Health and Social Work							
	Kind of Business Place							
	Total	Street Business	Home Business	Business Building	Traditional Market	Modern Shopping Mall + Exclusive Block or Building	Others	Not Stated <sup>2)</sup>
<b>Sudurpashchim Province</b>								
Total	9,633	1	1,446	2,134	311	5,205	524	12
Sub-Metropolitan City	842	0	64	105	14	659	0	0
Municipality	5,221	1	720	1,266	195	2,722	317	0
Rural Municipality	3,570	0	662	763	102	1,824	207	12
<b>701 Bajura</b>								
Total	372	0	69	29	0	270	4	0
Municipality	231	0	35	10	0	185	1	0
Rural Municipality	141	0	34	19	0	85	3	0
<b>702 Bajhang</b>								
Total	1,353	0	588	493	0	260	0	12
Municipality	385	0	119	154	0	112	0	0
Rural Municipality	968	0	469	339	0	148	0	12
<b>703 Darchula</b>								
Total	1,722	0	177	71	7	1,277	190	0
Municipality	780	0	131	14	1	586	48	0
Rural Municipality	942	0	46	57	6	691	142	0
<b>704 Baitadi</b>								
Total	688	0	60	304	4	320	0	0
Municipality	417	0	45	204	4	164	0	0
Rural Municipality	271	0	15	100	0	156	0	0
<b>705 Dadeldhura</b>								
Total	710	0	79	165	116	350	0	0
Municipality	497	0	50	112	116	219	0	0
Rural Municipality	213	0	29	53	0	131	0	0

1) NSIC stands for Nepal Standard Industrial Classification.

2) Includes "Not reported", "Unknown" and so on.

Table 7-2 Number of Persons Engaged by Section of Industrial Classification, Kind of Business Place and Local Level.

District and Local Level	Section of NSIC <sup>1)</sup>							
	Q							
	Human Health and Social Work							
	Kind of Business Place							
	Total	Street Business	Home Business	Business Building	Traditional Market	Modern Shopping Mall + Exclusive Block or Building	Others	Not Stated <sup>2)</sup>
<b>706 Doti</b>								
Total	672	0	145	89	52	385	1	0
Municipality	337	0	129	39	18	151	0	0
Rural Municipality	335	0	16	50	34	234	1	0
<b>707 Achham</b>								
Total	1,056	0	13	295	49	691	8	0
Municipality	737	0	11	247	16	456	7	0
Rural Municipality	319	0	2	48	33	235	1	0
<b>708 Kailali</b>								
Total	2,370	0	291	507	75	1,215	282	0
Sub-Metropolitan City	842	0	64	105	14	659	0	0
Municipality	1,198	0	179	311	33	453	222	0
Rural Municipality	330	0	48	91	28	103	60	0
<b>709 Kanchanpur</b>								
Total	690	1	24	181	8	437	39	0
Municipality	639	1	21	175	7	396	39	0
Rural Municipality	51	0	3	6	1	41	0	0

1) NSIC stands for Nepal Standard Industrial Classification.

2) Includes "Not reported ", "Unknown" and so on.

Table 7-2 Number of Persons Engaged by Section of Industrial Classification, Kind of Business Place and Local Level.

District and Local Level	Section of NSIC <sup>1)</sup>							
	Q							
	Human Health and Social Work							
	Kind of Business Place							
	Total	Street Business	Home Business	Business Building	Traditional Market	Modern Shopping Mall + Exclusive Block or Building	Others	Not Stated <sup>2)</sup>
Bajura District	372	0	69	29	0	270	4	0
70101 HIMALI RURAL MUNICIPALITY	34	0	15	0	0	18	1	0
70102 GAUMUL RURAL MUNICIPALITY	23	0	0	11	0	12	0	0
70103 BUDHINANDA MUNICIPALITY	22	0	0	0	0	21	1	0
70104 SWAMIKARTIK KHAPAR RURAL MUNICIPALITY	19	0	7	0	0	12	0	0
70105 JAGANNATH RURAL MUNICIPALITY	22	0	10	0	0	12	0	0
70106 BADIMALIKA MUNICIPALITY	145	0	19	2	0	124	0	0
70107 KHAPTAD CHHEDEDAHA RURAL MUNICIPALITY	43	0	2	8	0	31	2	0
70108 BUDHIGANGA MUNICIPALITY	28	0	9	8	0	11	0	0
70109 TRIBENI MUNICIPALITY	36	0	7	0	0	29	0	0
Bajhang District	1,353	0	588	493	0	260	0	12
70201 SAIPAL RURAL MUNICIPALITY	23	0	0	11	0	12	0	0
70202 BUNGAL MUNICIPALITY	89	0	23	42	0	24	0	0
70203 SURMA RURAL MUNICIPALITY	47	0	25	22	0	0	0	0
70204 TALKOT RURAL MUNICIPALITY	95	0	58	27	0	10	0	0
70205 MASTA RURAL MUNICIPALITY	129	0	75	45	0	9	0	0
70206 JAYAPRITHBI MUNICIPALITY	296	0	96	112	0	88	0	0
70207 CHHABIS PATHIBHARA RURAL MUNICIPALITY	79	0	24	36	0	19	0	0
70208 DURGATHALI RURAL MUNICIPALITY	63	0	27	29	0	7	0	0
70209 KEDARSYUN RURAL MUNICIPALITY	138	0	70	37	0	31	0	0
70210 BITTHADCHIR RURAL MUNICIPALITY	209	0	117	59	0	21	0	12
70211 THALARA RURAL MUNICIPALITY	105	0	42	32	0	31	0	0
70212 KHAPTAD CHHANNA RURAL MUNICIPALITY	80	0	31	41	0	8	0	0
Darchula District	1,722	0	177	71	7	1,277	190	0
70301 BYAS RURAL MUNICIPALITY	95	0	3	6	0	84	2	0
70302 DUHUN RURAL MUNICIPALITY	161	0	23	0	0	129	9	0
70303 MAHAKALI MUNICIPALITY	589	0	107	14	0	421	47	0
70304 NAUGAD RURAL MUNICIPALITY	125	0	0	41	0	84	0	0
70305 APIHIMAL RURAL MUNICIPALITY	59	0	0	4	0	49	6	0
70306 MARMA RURAL MUNICIPALITY	142	0	0	2	5	125	10	0
70307 SHAILYASHIKHAR MUNICIPALITY	191	0	24	0	1	165	1	0
70308 MALIKARJUN RURAL MUNICIPALITY	184	0	8	1	0	172	3	0
70309 LEKAM RURAL MUNICIPALITY	176	0	12	3	1	48	112	0
Baitadi District	688	0	60	304	4	320	0	0
70401 DILASAINI RURAL MUNICIPALITY	44	0	5	12	0	27	0	0
70402 DOGADA KEDAR RURAL MUNICIPALITY	58	0	0	33	0	25	0	0
70403 PUCHAUNDI MUNICIPALITY	114	0	12	69	0	33	0	0
70404 SURNAYA RURAL MUNICIPALITY	59	0	10	24	0	25	0	0
70405 DASHARATHCHAND MUNICIPALITY	119	0	7	76	1	35	0	0
70406 PANCHESHWOR RURAL MUNICIPALITY	56	0	0	16	0	40	0	0
70407 SHIVANATH RURAL MUNICIPALITY	19	0	0	11	0	8	0	0
70408 MELAULI MUNICIPALITY	83	0	24	10	3	46	0	0
70409 PATAM MUNICIPALITY	101	0	2	49	0	50	0	0
70410 SIGAS RURAL MUNICIPALITY	35	0	0	4	0	31	0	0
Dadeldhura District	710	0	79	165	116	350	0	0
70501 NAWADURGA RURAL MUNICIPALITY	49	0	0	9	0	40	0	0
70502 AMARGADHI MUNICIPALITY	382	0	37	60	116	169	0	0
70503 AJAYAMERU RURAL MUNICIPALITY	43	0	0	12	0	31	0	0
70504 BHAGESHWOR RURAL MUNICIPALITY	25	0	3	0	0	22	0	0
70505 PARASHURAM MUNICIPALITY	115	0	13	52	0	50	0	0
70506 AALITAL RURAL MUNICIPALITY	71	0	26	26	0	19	0	0
70507 GANYAPDHURA RURAL MUNICIPALITY	25	0	0	6	0	19	0	0
Doti District	672	0	145	89	52	385	1	0
70601 PURBICHOUKI RURAL MUNICIPALITY	49	0	0	10	1	38	0	0
70602 SAYAL RURAL MUNICIPALITY	29	0	1	7	2	19	0	0
70603 AADARSHA RURAL MUNICIPALITY	58	0	7	20	0	31	0	0
70604 SHIKHAR MUNICIPALITY	68	0	2	7	1	58	0	0
70605 DIPAYAL SILGADHI MUNICIPALITY	269	0	127	32	17	93	0	0
70606 K.I. SINGH RURAL MUNICIPALITY	39	0	0	2	0	37	0	0
70607 BOGATAN FUDISAL RURAL MUNICIPALITY	82	0	6	6	20	49	1	0
70608 BADI KEDAR RURAL MUNICIPALITY	23	0	0	1	0	22	0	0
70609 JORAYAL RURAL MUNICIPALITY	55	0	2	4	11	38	0	0

1) NSIC stands for Nepal Standard Industrial Classification.

2) Includes "Not reported ", "Unknown" and so on.

Table 7-2 Number of Persons Engaged by Section of Industrial Classification, Kind of Business Place and Local Level.

District and Local Level	Section of NSIC <sup>1)</sup>							
	Q							
	Human Health and Social Work							
	Kind of Business Place							
	Total	Street Business	Home Business	Business Building	Traditional Market	Modern Shopping Mall + Exclusive Block or Building	Others	Not Stated <sup>2)</sup>
Achham District	1,056	0	13	295	49	691	8	0
70701 PANCHDEBAL BINAYAK MUNICIPALITY	89	0	5	45	0	38	1	0
70702 RAMAROSHAN RURAL MUNICIPALITY	55	0	0	10	0	45	0	0
70703 MELLEKH RURAL MUNICIPALITY	56	0	0	18	0	38	0	0
70704 SANPHEBAGAR MUNICIPALITY	300	0	2	30	0	268	0	0
70705 CHAURPATI RURAL MUNICIPALITY	75	0	0	0	28	47	0	0
70706 MANGALSEN MUNICIPALITY	272	0	3	129	10	124	6	0
70707 BANNIGADHI JAYAGADH RURAL MUNICIPALITY	43	0	1	0	1	41	0	0
70708 KAMAL BAZAR MUNICIPALITY	76	0	1	43	6	26	0	0
70709 DHAKARI RURAL MUNICIPALITY	42	0	1	13	0	28	0	0
70710 TURMAKHAND RURAL MUNICIPALITY	48	0	0	7	4	36	1	0
Kailali West District	2,370	0	291	507	75	1,215	282	0
70801 MOHANYAL RURAL MUNICIPALITY	29	0	12	3	0	14	0	0
70802 CHURE RURAL MUNICIPALITY	42	0	1	0	0	22	19	0
70803 GODAWARI MUNICIPALITY	335	0	29	51	0	254	1	0
70804 GAURIGANGA MUNICIPALITY	69	0	24	17	25	3	0	0
70805 GHODAGHODI MUNICIPALITY	123	0	21	45	0	57	0	0
70806 BARDAGORIYA RURAL MUNICIPALITY	33	0	6	11	0	16	0	0
70807 LAMKI CHUHA MUNICIPALITY	137	0	26	55	0	55	1	0
70808 JANAKI RURAL MUNICIPALITY	61	0	1	51	4	0	5	0
70809 JOSHIPUR RURAL MUNICIPALITY	63	0	12	3	22	26	0	0
70810 TIKAPUR MUNICIPALITY	497	0	73	112	8	84	220	0
70811 BHAJANI MUNICIPALITY	37	0	6	31	0	0	0	0
70812 KAILARI RURAL MUNICIPALITY	102	0	16	23	2	25	36	0
70813 DHANGADHI SUB-METROPOLITIAN CITY	842	0	64	105	14	659	0	0
Kanchanpur District	690	1	24	181	8	437	39	0
70901 KRISHNAPUR MUNICIPALITY	31	0	2	16	0	13	0	0
70902 SHUKLAPHANTA MUNICIPALITY	84	1	2	32	0	49	0	0
70903 BEDKOT MUNICIPALITY	24	0	0	6	0	18	0	0
70904 BHIMDATTA MUNICIPALITY	361	0	11	86	2	235	27	0
70905 MAHAKALI MUNICIPALITY	40	0	1	9	5	25	0	0
70906 LALJHADI RURAL MUNICIPALITY	35	0	0	0	1	34	0	0
70907 PUNARBAS MUNICIPALITY	55	0	0	16	0	27	12	0
70908 BELOURI MUNICIPALITY	44	0	5	10	0	29	0	0
70909 BELDANDI RURAL MUNICIPALITY	16	0	3	6	0	7	0	0

1) NSIC stands for Nepal Standard Industrial Classification.

2) Includes "Not reported ", "Unknown" and so on.



Table 7-2 Number of Persons Engaged by Section of Industrial Classification, Kind of Business Place and Local Level.

District and Local Level	Section of NSIC <sup>1)</sup>							
	L+M+N+R+S							
	Real Estate, Professional & Scientific Activities, Administrative Services, Arts & Entertainment, Other Services							
	Kind of Business Place							
	Total	Street Business	Home Business	Business Building	Traditional Market	Modern Shopping Mall + Exclusive Block or Building	Others	Not Stated <sup>2)</sup>
<b>Sudurpashchim Province</b>								
Total	10,598	41	2,604	5,417	939	791	801	5
Sub-Metropolitan City	1,667	5	140	856	276	246	144	0
Municipality	6,631	31	1,527	3,760	414	470	429	0
Rural Municipality	2,300	5	937	801	249	75	228	5
<b>701 Bajura</b>								
Total	218	0	116	44	19	12	27	0
Municipality	157	0	94	33	19	4	7	0
Rural Municipality	61	0	22	11	0	8	20	0
<b>702 Bajhang</b>								
Total	938	0	457	441	4	26	5	5
Municipality	558	0	225	302	0	26	5	0
Rural Municipality	380	0	232	139	4	0	0	5
<b>703 Darchula</b>								
Total	767	0	242	198	34	61	232	0
Municipality	358	0	39	174	31	45	69	0
Rural Municipality	409	0	203	24	3	16	163	0
<b>704 Baitadi</b>								
Total	1,101	1	504	513	66	11	6	0
Municipality	503	1	240	223	33	6	0	0
Rural Municipality	598	0	264	290	33	5	6	0
<b>705 Dadeldhura</b>								
Total	598	1	160	352	5	33	47	0
Municipality	501	1	118	301	1	33	47	0
Rural Municipality	97	0	42	51	4	0	0	0

1) NSIC stands for Nepal Standard Industrial Classification.

2) Includes "Not reported", "Unknown" and so on.

Table 7-2 Number of Persons Engaged by Section of Industrial Classification, Kind of Business Place and Local Level.

District and Local Level	Section of NSIC <sup>1)</sup>							
	L+M+N+R+S							
	Real Estate, Professional & Scientific Activities, Administrative Services, Arts & Entertainment, Other Services							
	Kind of Business Place							
	Total	Street Business	Home Business	Business Building	Traditional Market	Modern Shopping Mall + Exclusive Block or Building	Others	Not Stated <sup>2)</sup>
<b>706 Doti</b>								
Total	366	0	190	65	81	30	0	0
Municipality	259	0	177	47	24	11	0	0
Rural Municipality	107	0	13	18	57	19	0	0
<b>707 Achham</b>								
Total	422	0	57	212	74	26	53	0
Municipality	387	0	52	206	53	23	53	0
Rural Municipality	35	0	5	6	21	3	0	0
<b>708 Kailali</b>								
Total	4,084	24	575	2,270	530	398	287	0
Sub-Metropolitan City	1,667	5	140	856	276	246	144	0
Municipality	1,893	19	310	1,183	149	128	104	0
Rural Municipality	524	0	125	231	105	24	39	0
<b>709 Kanchanpur</b>								
Total	2,104	15	303	1,322	126	194	144	0
Municipality	2,015	10	272	1,291	104	194	144	0
Rural Municipality	89	5	31	31	22	0	0	0

1) NSIC stands for Nepal Standard Industrial Classification.

2) Includes "Not reported ", "Unknown" and so on.

Table 7-2 Number of Persons Engaged by Section of Industrial Classification, Kind of Business Place and Local Level.

District and Local Level	Section of NSIC <sup>1)</sup>							
	L+M+N+R+S							
	Real Estate, Professional & Scientific Activities, Administrative Services, Arts & Entertainment, Other Services							
	Kind of Business Place							
	Total	Street Business	Home Business	Business Building	Traditional Market	Modern Shopping Mall + Exclusive Block or Building	Others	Not Stated <sup>2)</sup>
Bajura District	218	0	116	44	19	12	27	0
70101 HIMALI RURAL MUNICIPALITY	26	0	2	6	0	3	15	0
70102 GAUMUL RURAL MUNICIPALITY	7	0	5	1	0	0	1	0
70103 BUDHINANDA MUNICIPALITY	17	0	10	7	0	0	0	0
70104 SWAMIKARTIK KHAPAR RURAL MUNICIPALITY	4	0	4	0	0	0	0	0
70105 JAGANNATH RURAL MUNICIPALITY	2	0	2	0	0	0	0	0
70106 BADIMALIKA MUNICIPALITY	94	0	56	13	19	4	2	0
70107 KHAPTAD CHHEDEDAHA RURAL MUNICIPALITY	22	0	9	4	0	5	4	0
70108 BUDHIGANGA MUNICIPALITY	33	0	19	13	0	0	1	0
70109 TRIBENI MUNICIPALITY	13	0	9	0	0	0	4	0
Bajhang District	938	0	457	441	4	26	5	5
70201 SAIPAL RURAL MUNICIPALITY	0	0	0	0	0	0	0	0
70202 BUNGAL MUNICIPALITY	72	0	57	15	0	0	0	0
70203 SURMA RURAL MUNICIPALITY	4	0	0	4	0	0	0	0
70204 TALKOT RURAL MUNICIPALITY	44	0	42	0	2	0	0	0
70205 MASTA RURAL MUNICIPALITY	14	0	9	5	0	0	0	0
70206 JAYAPRITHBI MUNICIPALITY	486	0	168	287	0	26	5	0
70207 CHHABIS PATHIBHARA RURAL MUNICIPALITY	21	0	3	18	0	0	0	0
70208 DURGATHALI RURAL MUNICIPALITY	20	0	7	11	2	0	0	0
70209 KEDARSYUN RURAL MUNICIPALITY	92	0	52	40	0	0	0	0
70210 BITTHADCHIR RURAL MUNICIPALITY	131	0	95	31	0	0	0	5
70211 THALARA RURAL MUNICIPALITY	35	0	22	13	0	0	0	0
70212 KHAPTAD CHHANNA RURAL MUNICIPALITY	19	0	2	17	0	0	0	0
Darchula District	767	0	242	198	34	61	232	0
70301 BYAS RURAL MUNICIPALITY	10	0	6	3	1	0	0	0
70302 DUHUN RURAL MUNICIPALITY	21	0	19	1	0	0	1	0
70303 MAHAKALI MUNICIPALITY	330	0	30	172	18	42	68	0
70304 NAUGAD RURAL MUNICIPALITY	23	0	10	10	0	3	0	0
70305 APIHIMAL RURAL MUNICIPALITY	83	0	45	1	1	0	36	0
70306 MARMA RURAL MUNICIPALITY	43	0	3	9	0	0	31	0
70307 SHAILYASHIKHAR MUNICIPALITY	28	0	9	2	13	3	1	0
70308 MALIKARJUN RURAL MUNICIPALITY	36	0	22	0	1	13	0	0
70309 LEKAM RURAL MUNICIPALITY	193	0	98	0	0	0	95	0
Baitadi District	1,101	1	504	513	66	11	6	0
70401 DILASAINI RURAL MUNICIPALITY	23	0	4	6	11	2	0	0
70402 DOGADA KEDAR RURAL MUNICIPALITY	83	0	49	34	0	0	0	0
70403 PUCHAUNDI MUNICIPALITY	77	0	69	8	0	0	0	0
70404 SURNAYA RURAL MUNICIPALITY	316	0	126	169	21	0	0	0
70405 DASHARATHCHAND MUNICIPALITY	190	0	26	150	9	5	0	0
70406 PANCHESHWOR RURAL MUNICIPALITY	74	0	70	4	0	0	0	0
70407 SHIVANATH RURAL MUNICIPALITY	38	0	0	38	0	0	0	0
70408 MELAULI MUNICIPALITY	108	0	84	9	15	0	0	0
70409 PATAM MUNICIPALITY	128	1	61	56	9	1	0	0
70410 SIGAS RURAL MUNICIPALITY	64	0	15	39	1	3	6	0
Dadeldhura District	598	1	160	352	5	33	47	0
70501 NAWADURGA RURAL MUNICIPALITY	4	0	2	2	0	0	0	0
70502 AMARGADHI MUNICIPALITY	377	1	54	241	1	33	47	0
70503 AJAYAMERU RURAL MUNICIPALITY	4	0	1	3	0	0	0	0
70504 BHAGESHWOR RURAL MUNICIPALITY	6	0	3	2	1	0	0	0
70505 PARASHURAM MUNICIPALITY	124	0	64	60	0	0	0	0
70506 AALITAL RURAL MUNICIPALITY	70	0	35	32	3	0	0	0
70507 GANYAPDHURA RURAL MUNICIPALITY	13	0	1	12	0	0	0	0
Doti District	366	0	190	65	81	30	0	0
70601 PURBICHOUKI RURAL MUNICIPALITY	13	0	0	5	5	3	0	0
70602 SAYAL RURAL MUNICIPALITY	7	0	0	1	3	3	0	0
70603 AADARSHA RURAL MUNICIPALITY	3	0	3	0	0	0	0	0
70604 SHIKHAR MUNICIPALITY	5	0	3	2	0	0	0	0
70605 DIPAYAL SILGADHI MUNICIPALITY	254	0	174	45	24	11	0	0
70606 K.I. SINGH RURAL MUNICIPALITY	3	0	2	0	1	0	0	0
70607 BOGATAN FUDISAL RURAL MUNICIPALITY	12	0	5	0	6	1	0	0
70608 BADI KEDAR RURAL MUNICIPALITY	13	0	2	6	2	3	0	0
70609 JORAYAL RURAL MUNICIPALITY	56	0	1	6	40	9	0	0

1) NSIC stands for Nepal Standard Industrial Classification.

2) Includes "Not reported", "Unknown" and so on.

Table 7-2 Number of Persons Engaged by Section of Industrial Classification, Kind of Business Place and Local Level.

District and Local Level	Section of NSIC <sup>1)</sup>							
	L+M+N+R+S							
	Real Estate, Professional & Scientific Activities, Administrative Services, Arts & Entertainment, Other Services							
	Kind of Business Place							
	Total	Street Business	Home Business	Business Building	Traditional Market	Modern Shopping Mall + Exclusive Block or Building	Others	Not Stated <sup>2)</sup>
Achham District	422	0	57	212	74	26	53	0
70701 PANCHDEBAL BINAYAK MUNICIPALITY	21	0	8	10	0	2	1	0
70702 RAMAROSHAN RURAL MUNICIPALITY	13	0	0	3	10	0	0	0
70703 MELLEKH RURAL MUNICIPALITY	2	0	1	0	1	0	0	0
70704 SANPHEBAGAR MUNICIPALITY	140	0	30	101	6	2	1	0
70705 CHAURPATI RURAL MUNICIPALITY	5	0	0	0	3	2	0	0
70706 MANGALSEN MUNICIPALITY	217	0	14	95	38	19	51	0
70707 BANNIGADHI JAYAGADH RURAL MUNICIPALITY	1	0	0	0	1	0	0	0
70708 KAMAL BAZAR MUNICIPALITY	9	0	0	0	9	0	0	0
70709 DHAKARI RURAL MUNICIPALITY	9	0	1	3	5	0	0	0
70710 TURMAKHAND RURAL MUNICIPALITY	5	0	3	0	1	1	0	0
Kailali West District	4,084	24	575	2,270	530	398	287	0
70801 MOHANYAL RURAL MUNICIPALITY	8	0	4	4	0	0	0	0
70802 CHURE RURAL MUNICIPALITY	32	0	1	10	0	7	14	0
70803 GODAWARI MUNICIPALITY	503	1	77	227	109	79	10	0
70804 GAURIGANGA MUNICIPALITY	175	1	45	108	21	0	0	0
70805 GHODAGHODI MUNICIPALITY	212	0	50	161	1	0	0	0
70806 BARDAGORIYA RURAL MUNICIPALITY	87	0	35	52	0	0	0	0
70807 LAMKI CHUHA MUNICIPALITY	293	2	42	228	2	19	0	0
70808 JANAKI RURAL MUNICIPALITY	115	0	31	64	20	0	0	0
70809 JOSHIPUR RURAL MUNICIPALITY	89	0	5	30	49	5	0	0
70810 TIKAPUR MUNICIPALITY	604	15	70	387	8	30	94	0
70811 BHAJANI MUNICIPALITY	106	0	26	72	8	0	0	0
70812 KAILARI RURAL MUNICIPALITY	193	0	49	71	36	12	25	0
70813 DHANGADHI SUB-METROPOLITIAN CITY	1,667	5	140	856	276	246	144	0
Kanchanpur District	2,104	15	303	1,322	126	194	144	0
70901 KRISHNAPUR MUNICIPALITY	107	0	22	58	27	0	0	0
70902 SHUKLAPHANTA MUNICIPALITY	104	1	10	32	11	42	8	0
70903 BEDKOT MUNICIPALITY	137	1	10	116	0	6	4	0
70904 BHIMDATTA MUNICIPALITY	1,075	6	129	651	32	132	125	0
70905 MAHAKALI MUNICIPALITY	131	0	1	98	29	0	3	0
70906 LALJHADI RURAL MUNICIPALITY	40	3	15	0	22	0	0	0
70907 PUNARBAS MUNICIPALITY	299	0	72	208	1	14	4	0
70908 BELOURI MUNICIPALITY	162	2	28	128	4	0	0	0
70909 BELDANDI RURAL MUNICIPALITY	49	2	16	31	0	0	0	0

1) NSIC stands for Nepal Standard Industrial Classification.

2) Includes "Not reported ", "Unknown" and so on.

Table 8-1 Number of Establishments by Section of Industrial Classification, Area of Business Place and Local Level

District and Local Level	Section of NSIC <sup>1)</sup>					
	Total <sup>2)</sup>					
	Area of Business Place (Building/Room)					
	Total <sup>3)</sup>	Less than 100 Ft2	100 to 299 Ft2	300 to 499 Ft2	500Ft2 and above	Not Stated <sup>4)</sup>
<b>Sudurpashchim Province</b>						
Total	60,922	13,611	31,099	6,292	9,827	93
Sub-Metropolitan City	5,850	775	2,957	657	1,452	9
Municipality	35,479	6,634	19,569	3,908	5,318	50
Rural Municipality	19,593	6,202	8,573	1,727	3,057	34
<b>701 Bajura</b>						
Total	3,795	1,255	1,640	434	455	11
Municipality	2,307	481	1,171	374	277	4
Rural Municipality	1,488	774	469	60	178	7
<b>702 Bajhang</b>						
Total	6,203	2,753	2,202	521	710	17
Municipality	1,950	703	771	200	271	5
Rural Municipality	4,253	2,050	1,431	321	439	12
<b>703 Darchula</b>						
Total	3,148	438	1,653	501	552	4
Municipality	1,569	168	881	268	252	0
Rural Municipality	1,579	270	772	233	300	4
<b>704 Baitadi</b>						
Total	4,382	861	2,436	392	691	2
Municipality	2,648	502	1,471	282	391	2
Rural Municipality	1,734	359	965	110	300	0
<b>705 Dadeldhura</b>						
Total	4,035	898	1,999	360	770	8
Municipality	2,218	466	1,169	208	370	5
Rural Municipality	1,817	432	830	152	400	3

1) NSIC stands for Nepal Standard Industrial Classification.

2) Establishments which belong to Section O, T, or U of NSIC are not surveyed.

3) Establishments only answered "BP4.1 Building/room occupied area using for Business is 1:Yes".

4) Includes "Not reported ", "Unknown" and so on.

Table 8-1 Number of Establishments by Section of Industrial Classification, Area of Business Place and Local Level

District and Local Level	Section of NSIC <sup>1)</sup>					
	Total <sup>2)</sup>					
	Area of Business Place (Building/Room)					
	Total <sup>3)</sup>	Less than 100 Ft2	100 to 299 Ft2	300 to 499 Ft2	500Ft2 and above	Not Stated <sup>4)</sup>
<b>706 Doti</b>						
Total	3,613	923	1,495	517	675	3
Municipality	1,585	306	831	202	246	0
Rural Municipality	2,028	617	664	315	429	3
<b>707 Achham</b>						
Total	4,277	1,247	1,835	455	737	3
Municipality	2,361	574	1,036	303	445	3
Rural Municipality	1,916	673	799	152	292	0
<b>708 Kailali</b>						
Total	20,608	3,243	11,263	2,202	3,871	29
Sub-Metropolitan City	5,850	775	2,957	657	1,452	9
Municipality	10,859	1,750	6,113	1,201	1,780	15
Rural Municipality	3,899	718	2,193	344	639	5
<b>709 Kanchanpur</b>						
Total	10,861	1,993	6,576	910	1,366	16
Municipality	9,982	1,684	6,126	870	1,286	16
Rural Municipality	879	309	450	40	80	0

1) NSIC stands for Nepal Standard Industrial Classification.

2) Establishments which belong to Section O, T, or U of NSIC are not surveyed.

3) Establishments only answered "BP4.1 Building/room occupied area using for Business is 1:Yes".

4) Includes "Not reported ", "Unknown" and so on.

Table 8-1 Number of Establishments by Section of Industrial Classification, Area of Business Place and Local Level

District and Local Level	Section of NSIC <sup>1)</sup>					
	Total <sup>2)</sup>					
	Area of Business Place (Building/Room)					
	Total <sup>3)</sup>	Less than 100 Ft2	100 to 299 Ft2	300 to 499 Ft2	500Ft2 and above	Not Stated <sup>4)</sup>
Bajura District	3,795	1,255	1,640	434	455	11
70101 HIMALI RURAL MUNICIPALITY	313	184	89	12	24	4
70102 GAUMUL RURAL MUNICIPALITY	252	73	135	8	36	0
70103 BUDHINANDA MUNICIPALITY	594	74	309	175	36	0
70104 SWAMIKARTIK KHAPAR RURAL MUNICIPALITY	180	137	14	6	23	0
70105 JAGANNATH RURAL MUNICIPALITY	274	179	42	17	36	0
70106 BADIMALIKA MUNICIPALITY	832	244	369	106	113	0
70107 KHAPTAD CHHEDEDAHA RURAL MUNICIPALITY	469	201	189	17	59	3
70108 BUDHIGANGA MUNICIPALITY	515	97	314	48	55	1
70109 TRIBENI MUNICIPALITY	366	66	179	45	73	3
Bajhang District	6,203	2,753	2,202	521	710	17
70201 SAIPAL RURAL MUNICIPALITY	47	17	19	3	7	1
70202 BUNGAL MUNICIPALITY	739	328	262	49	100	0
70203 SURMA RURAL MUNICIPALITY	255	158	66	11	12	8
70204 TALKOT RURAL MUNICIPALITY	442	267	117	21	37	0
70205 MASTA RURAL MUNICIPALITY	487	288	153	8	38	0
70206 JAYAPRITHBI MUNICIPALITY	1,211	375	509	151	171	5
70207 CHHABIS PATHIBHARA RURAL MUNICIPALITY	490	249	166	27	46	2
70208 DURGATHALI RURAL MUNICIPALITY	419	88	219	48	64	0
70209 KEDARSYUN RURAL MUNICIPALITY	640	143	308	116	72	1
70210 BITTHADCHIR RURAL MUNICIPALITY	551	205	208	50	88	0
70211 THALARA RURAL MUNICIPALITY	451	296	99	17	39	0
70212 KHAPTAD CHHANNA RURAL MUNICIPALITY	471	339	76	20	36	0
Darchula District	3,148	438	1,653	501	552	4
70301 BYAS RURAL MUNICIPALITY	215	41	124	29	21	0
70302 DUHUN RURAL MUNICIPALITY	159	18	97	23	21	0
70303 MAHAKALI MUNICIPALITY	1,072	113	574	198	187	0
70304 NAUGAD RURAL MUNICIPALITY	229	0	122	78	29	0
70305 APIHIMAL RURAL MUNICIPALITY	119	23	57	18	21	0
70306 MARMA RURAL MUNICIPALITY	240	39	121	19	61	0
70307 SHAILYASHIKHAR MUNICIPALITY	497	55	307	70	65	0
70308 MALIKARJUN RURAL MUNICIPALITY	366	84	158	33	87	4
70309 LEKAM RURAL MUNICIPALITY	251	65	93	33	60	0
Baitadi District	4,382	861	2,436	392	691	2
70401 DILASAINI RURAL MUNICIPALITY	325	30	227	9	59	0
70402 DOGADA KEDAR RURAL MUNICIPALITY	388	88	195	37	68	0
70403 PUCHAUNDI MUNICIPALITY	675	139	341	78	117	0
70404 SURNAYA RURAL MUNICIPALITY	420	136	206	32	46	0
70405 DASHARATHCHAND MUNICIPALITY	885	185	526	66	107	1
70406 PANCHESHWOR RURAL MUNICIPALITY	224	70	108	6	40	0
70407 SHIVANATH RURAL MUNICIPALITY	153	14	95	9	35	0
70408 MELAULI MUNICIPALITY	351	92	179	15	65	0
70409 PATAM MUNICIPALITY	737	86	425	123	102	1
70410 SIGAS RURAL MUNICIPALITY	224	21	134	17	52	0
Dadeldhura District	4,035	898	1,999	360	770	8
70501 NAWADURGA RURAL MUNICIPALITY	376	96	178	17	83	2
70502 AMARGADHI MUNICIPALITY	1,235	197	760	92	185	1
70503 AJAYAMERU RURAL MUNICIPALITY	324	58	190	23	53	0
70504 BHAGESHWOR RURAL MUNICIPALITY	357	122	161	25	48	1
70505 PARASHURAM MUNICIPALITY	983	269	409	116	185	4
70506 AALITAL RURAL MUNICIPALITY	401	123	150	44	84	0
70507 GANYAPDHURA RURAL MUNICIPALITY	359	33	151	43	132	0
Doti District	3,613	923	1,495	517	675	3
70601 PURBICHOUKI RURAL MUNICIPALITY	279	9	97	60	113	0
70602 SAYAL RURAL MUNICIPALITY	200	76	64	12	47	1
70603 AADARSHA RURAL MUNICIPALITY	319	142	95	31	51	0
70604 SHIKHAR MUNICIPALITY	489	146	209	65	69	0
70605 DIPAYAL SILGADHI MUNICIPALITY	1,096	160	622	137	177	0
70606 K.I. SINGH RURAL MUNICIPALITY	287	40	126	51	70	0
70607 BOGATAN FUDISAL RURAL MUNICIPALITY	271	148	49	47	27	0
70608 BADI KEDAR RURAL MUNICIPALITY	258	55	107	38	56	2
70609 JORAYAL RURAL MUNICIPALITY	414	147	126	76	65	0

1) NSIC stands for Nepal Standard Industrial Classification.

2) Establishments which belong to Section O, T, or U of NSIC are not surveyed.

3) Establishments only answered "BP4.1 Building/room occupied area using for Business is 1:Yes".

4) Includes "Not reported", "Unknown" and so on.

Table 8-1 Number of Establishments by Section of Industrial Classification, Area of Business Place and Local Level

District and Local Level	Section of NSIC <sup>1)</sup>					
	Total <sup>2)</sup>					
	Area of Business Place (Building/Room)					
	Total <sup>3)</sup>	Less than 100 Ft2	100 to 299 Ft2	300 to 499 Ft2	500Ft2 and above	Not Stated <sup>4)</sup>
Achham District	4,277	1,247	1,835	455	737	3
70701 PANCHDEBAL BINAYAK MUNICIPALITY	395	125	152	61	55	2
70702 RAMAROSHAN RURAL MUNICIPALITY	379	107	201	19	52	0
70703 MELLEKH RURAL MUNICIPALITY	270	152	65	6	47	0
70704 SANPHEBAGAR MUNICIPALITY	960	261	428	104	167	0
70705 CHAURPATI RURAL MUNICIPALITY	358	129	154	24	51	0
70706 MANGALSEN MUNICIPALITY	671	53	328	110	179	1
70707 BANNIGADHI JAYAGADH RURAL MUNICIPALITY	237	22	134	39	42	0
70708 KAMAL BAZAR MUNICIPALITY	335	135	128	28	44	0
70709 DHAKARI RURAL MUNICIPALITY	371	196	110	16	49	0
70710 TURMAKHAND RURAL MUNICIPALITY	301	67	135	48	51	0
Kailali West District	20,608	3,243	11,263	2,202	3,871	29
70801 MOHANYAL RURAL MUNICIPALITY	286	158	75	14	38	1
70802 CHURE RURAL MUNICIPALITY	379	4	125	64	186	0
70803 GODAWARI MUNICIPALITY	2,583	379	1,615	257	330	2
70804 GAURIGANGA MUNICIPALITY	1,281	105	469	259	444	4
70805 GHODAGHODI MUNICIPALITY	1,538	172	909	183	273	1
70806 BARDAGORIYA RURAL MUNICIPALITY	602	35	429	44	94	0
70807 LAMKI CHUHA MUNICIPALITY	2,043	377	1,272	175	213	6
70808 JANAKI RURAL MUNICIPALITY	866	181	467	83	135	0
70809 JOSHIPUR RURAL MUNICIPALITY	815	243	421	56	92	3
70810 TIKAPUR MUNICIPALITY	2,659	612	1,424	215	406	2
70811 BHAJANI MUNICIPALITY	755	105	424	112	114	0
70812 KAILARI RURAL MUNICIPALITY	951	97	676	83	94	1
70813 DHANGADHI SUB-METROPOLITIAN CITY	5,850	775	2,957	657	1,452	9
Kanchanpur District	10,861	1,993	6,576	910	1,366	16
70901 KRISHNAPUR MUNICIPALITY	693	46	536	47	62	2
70902 SHUKLAPHANTA MUNICIPALITY	974	298	475	74	122	5
70903 BEDKOT MUNICIPALITY	1,009	198	622	73	116	0
70904 BHIMDATTA MUNICIPALITY	4,159	644	2,494	433	582	6
70905 MAHAKALI MUNICIPALITY	774	29	575	69	101	0
70906 LALJHADI RURAL MUNICIPALITY	468	183	242	15	28	0
70907 PUNARBAS MUNICIPALITY	1,308	328	786	57	136	1
70908 BELOURI MUNICIPALITY	1,065	141	638	117	167	2
70909 BELDANDI RURAL MUNICIPALITY	411	126	208	25	52	0

1) NSIC stands for Nepal Standard Industrial Classification.

2) Establishments which belong to Section O, T, or U of NSIC are not surveyed.

3) Establishments only answered "BP4.1 Building/room occupied area using for Business is 1:Yes".

4) Includes "Not reported", "Unknown" and so on.



Table 8-1 Number of Establishments by Section of Industrial Classification, Area of Business Place and Local Level

District and Local Level	Section of NSIC <sup>1)</sup>					
	A					
	Agriculture, forestry and fishing <sup>2)</sup>					
	Area of Business Place (Building/Room)					
	Total <sup>3)</sup>	Less than 100 Ft2	100 to 299 Ft2	300 to 499 Ft2	500Ft2 and above	Not Stated <sup>4)</sup>
<b>Sudurpashchim Province</b>						
Total	1,720	612	537	167	402	2
Sub-Metropolitan City	25	1	1	4	19	0
Municipality	862	207	279	97	278	1
Rural Municipality	833	404	257	66	105	1
<b>701 Bajura</b>						
Total	124	51	52	7	14	0
Municipality	87	34	36	4	13	0
Rural Municipality	37	17	16	3	1	0
<b>702 Bajhang</b>						
Total	265	221	24	6	14	0
Municipality	75	53	9	4	9	0
Rural Municipality	190	168	15	2	5	0
<b>703 Darchula</b>						
Total	114	5	29	11	69	0
Municipality	84	1	16	5	62	0
Rural Municipality	30	4	13	6	7	0
<b>704 Baitadi</b>						
Total	267	115	120	15	17	0
Municipality	156	77	63	7	9	0
Rural Municipality	111	38	57	8	8	0
<b>705 Dadeldhura</b>						
Total	362	70	173	42	75	2
Municipality	152	15	85	23	28	1
Rural Municipality	210	55	88	19	47	1

1) NSIC stands for Nepal Standard Industrial Classification.

2) Registered establishments only.

3) Establishments only answered "BP4.1 Building/room occupied area using for Business is 1:Yes".

4) Includes "Not reported", "Unknown" and so on.

Table 8-1 Number of Establishments by Section of Industrial Classification, Area of Business Place and Local Level

District and Local Level	Section of NSIC <sup>1)</sup>					
	A					
	Agriculture, forestry and fishing <sup>2)</sup>					
	Area of Business Place (Building/Room)					
	Total <sup>3)</sup>	Less than 100 Ft2	100 to 299 Ft2	300 to 499 Ft2	500Ft2 and above	Not Stated <sup>4)</sup>
<b>706 Doti</b>						
Total	123	66	21	14	22	0
Municipality	26	1	6	6	13	0
Rural Municipality	97	65	15	8	9	0
<b>707 Achham</b>						
Total	131	69	42	15	5	0
Municipality	40	13	19	6	2	0
Rural Municipality	91	56	23	9	3	0
<b>708 Kailali</b>						
Total	211	8	52	30	121	0
Sub-Metropolitan City	25	1	1	4	19	0
Municipality	125	6	22	18	79	0
Rural Municipality	61	1	29	8	23	0
<b>709 Kanchanpur</b>						
Total	123	7	24	27	65	0
Municipality	117	7	23	24	63	0
Rural Municipality	6	0	1	3	2	0

1) NSIC stands for Nepal Standard Industrial Classification.

2) Registered establishments only.

3) Establishments only answered "BP4.1 Building/room occupied area using for Business is 1:Yes".

4) Includes "Not reported ", "Unknown" and so on.

Table 8-1 Number of Establishments by Section of Industrial Classification, Area of Business Place and Local Level

District and Local Level	Section of NSIC <sup>1)</sup>					
	A					
	Agriculture, forestry and fishing <sup>2)</sup>					
	Area of Business Place (Building/Room)					
	Total <sup>3)</sup>	Less than 100 Ft2	100 to 299 Ft2	300 to 499 Ft2	500Ft2 and above	Not Stated <sup>4)</sup>
Bajura District	124	51	52	7	14	0
70101 HIMALI RURAL MUNICIPALITY	11	6	4	1	0	0
70102 GAUMUL RURAL MUNICIPALITY	14	1	12	0	1	0
70103 BUDHINANDA MUNICIPALITY	2	0	1	1	0	0
70104 SWAMIKARTIK KHAPAR RURAL MUNICIPALITY	0	0	0	0	0	0
70105 JAGANNATH RURAL MUNICIPALITY	3	3	0	0	0	0
70106 BADIMALIKA MUNICIPALITY	38	27	9	1	1	0
70107 KHAPTAD CHHEDEDAHA RURAL MUNICIPALITY	9	7	0	2	0	0
70108 BUDHIGANGA MUNICIPALITY	39	3	23	2	11	0
70109 TRIBENI MUNICIPALITY	8	4	3	0	1	0
Bajhang District	265	221	24	6	14	0
70201 SAIPAL RURAL MUNICIPALITY	1	1	0	0	0	0
70202 BUNGAL MUNICIPALITY	31	25	5	1	0	0
70203 SURMA RURAL MUNICIPALITY	12	10	2	0	0	0
70204 TALKOT RURAL MUNICIPALITY	27	24	3	0	0	0
70205 MASTA RURAL MUNICIPALITY	39	35	3	0	1	0
70206 JAYAPRITHBI MUNICIPALITY	44	28	4	3	9	0
70207 CHHABIS PATHIBHARA RURAL MUNICIPALITY	14	13	0	1	0	0
70208 DURGATHALI RURAL MUNICIPALITY	9	9	0	0	0	0
70209 KEDARSYUN RURAL MUNICIPALITY	26	21	3	1	1	0
70210 BITTHADCHIR RURAL MUNICIPALITY	20	17	0	0	3	0
70211 THALARA RURAL MUNICIPALITY	33	31	2	0	0	0
70212 KHAPTAD CHHANNA RURAL MUNICIPALITY	9	7	2	0	0	0
Darchula District	114	5	29	11	69	0
70301 BYAS RURAL MUNICIPALITY	1	0	0	1	0	0
70302 DUHUN RURAL MUNICIPALITY	2	1	0	0	1	0
70303 MAHAKALI MUNICIPALITY	83	1	15	5	62	0
70304 NAUGAD RURAL MUNICIPALITY	1	0	1	0	0	0
70305 APIHIMAL RURAL MUNICIPALITY	1	0	1	0	0	0
70306 MARMA RURAL MUNICIPALITY	1	0	0	0	1	0
70307 SHAILYASHIKHAR MUNICIPALITY	1	0	1	0	0	0
70308 MALIKARJUN RURAL MUNICIPALITY	11	2	7	1	1	0
70309 LEKAM RURAL MUNICIPALITY	13	1	4	4	4	0
Baitadi District	267	115	120	15	17	0
70401 DILASAINI RURAL MUNICIPALITY	10	10	0	0	0	0
70402 DOGADA KEDAR RURAL MUNICIPALITY	16	9	5	1	1	0
70403 PUCHAUNDI MUNICIPALITY	27	23	1	0	3	0
70404 SURNAYA RURAL MUNICIPALITY	34	8	17	2	7	0
70405 DASHARATHCHAND MUNICIPALITY	27	17	6	1	3	0
70406 PANCHESHWOR RURAL MUNICIPALITY	13	6	7	0	0	0
70407 SHIVANATH RURAL MUNICIPALITY	11	1	8	2	0	0
70408 MELAULI MUNICIPALITY	24	14	10	0	0	0
70409 PATAM MUNICIPALITY	78	23	46	6	3	0
70410 SIGAS RURAL MUNICIPALITY	27	4	20	3	0	0
Dadeldhura District	362	70	173	42	75	2
70501 NAWADURGA RURAL MUNICIPALITY	54	6	37	2	8	1
70502 AMARGADHI MUNICIPALITY	73	4	51	6	12	0
70503 AJAYAMERU RURAL MUNICIPALITY	33	4	12	6	11	0
70504 BHAGESHWOR RURAL MUNICIPALITY	7	3	4	0	0	0
70505 PARASHURAM MUNICIPALITY	79	11	34	17	16	1
70506 AALITAL RURAL MUNICIPALITY	60	21	22	5	12	0
70507 GANYAPDHURA RURAL MUNICIPALITY	56	21	13	6	16	0
Doti District	123	66	21	14	22	0
70601 PURBICHOUKI RURAL MUNICIPALITY	4	1	0	0	3	0
70602 SAYAL RURAL MUNICIPALITY	6	1	0	4	1	0
70603 AADARSHA RURAL MUNICIPALITY	21	21	0	0	0	0
70604 SHIKHAR MUNICIPALITY	15	0	3	5	7	0
70605 DIPAYAL SILGADHI MUNICIPALITY	11	1	3	1	6	0
70606 K.I. SINGH RURAL MUNICIPALITY	24	14	8	0	2	0
70607 BOGATAN FUDISAL RURAL MUNICIPALITY	11	5	5	1	0	0
70608 BADI KEDAR RURAL MUNICIPALITY	2	0	0	2	0	0
70609 JORAYAL RURAL MUNICIPALITY	29	23	2	1	3	0

1) NSIC stands for Nepal Standard Industrial Classification.

2) Registered establishments only.

3) Establishments only answered "BP4.1 Building/room occupied area using for Business is 1:Yes".

4) Includes "Not reported", "Unknown" and so on.

Table 8-1 Number of Establishments by Section of Industrial Classification, Area of Business Place and Local Level

District and Local Level	Section of NSIC <sup>1)</sup>					
	A					
	Agriculture, forestry and fishing <sup>2)</sup>					
	Area of Business Place (Building/Room)					
	Total <sup>3)</sup>	Less than 100 Ft2	100 to 299 Ft2	300 to 499 Ft2	500Ft2 and above	Not Stated <sup>4)</sup>
Achham District	131	69	42	15	5	0
70701 PANCHDEBAL BINAYAK MUNICIPALITY	12	8	3	1	0	0
70702 RAMAROSHAN RURAL MUNICIPALITY	11	8	3	0	0	0
70703 MELLEKH RURAL MUNICIPALITY	8	8	0	0	0	0
70704 SANPHEBAGAR MUNICIPALITY	5	1	0	3	1	0
70705 CHAURPATI RURAL MUNICIPALITY	15	4	9	0	2	0
70706 MANGALSEN MUNICIPALITY	20	1	16	2	1	0
70707 BANNIGADHI JAYAGADH RURAL MUNICIPALITY	4	1	2	0	1	0
70708 KAMAL BAZAR MUNICIPALITY	3	3	0	0	0	0
70709 DHAKARI RURAL MUNICIPALITY	34	29	5	0	0	0
70710 TURMAKHAND RURAL MUNICIPALITY	19	6	4	9	0	0
Kailali West District	211	8	52	30	121	0
70801 MOHANYAL RURAL MUNICIPALITY	7	1	5	1	0	0
70802 CHURE RURAL MUNICIPALITY	11	0	5	1	5	0
70803 GODAWARI MUNICIPALITY	43	1	9	6	27	0
70804 GAURIGANGA MUNICIPALITY	6	0	2	3	1	0
70805 GHODAGHODI MUNICIPALITY	25	0	1	4	20	0
70806 BARDAGORIYA RURAL MUNICIPALITY	1	0	1	0	0	0
70807 LAMKI CHUHA MUNICIPALITY	12	2	5	0	5	0
70808 JANAKI RURAL MUNICIPALITY	15	0	0	2	13	0
70809 JOSHIPUR RURAL MUNICIPALITY	9	0	5	2	2	0
70810 TIKAPUR MUNICIPALITY	34	2	3	4	25	0
70811 BHAJANI MUNICIPALITY	5	1	2	1	1	0
70812 KAILARI RURAL MUNICIPALITY	18	0	13	2	3	0
70813 DHANGADHI SUB-METROPOLITIAN CITY	25	1	1	4	19	0
Kanchanpur District	123	7	24	27	65	0
70901 KRISHNAPUR MUNICIPALITY	4	0	2	0	2	0
70902 SHUKLAPHANTA MUNICIPALITY	23	7	6	4	6	0
70903 BEDKOT MUNICIPALITY	22	0	3	5	14	0
70904 BHIMDATTA MUNICIPALITY	49	0	8	9	32	0
70905 MAHAKALI MUNICIPALITY	12	0	2	5	5	0
70906 LALJHADI RURAL MUNICIPALITY	6	0	1	3	2	0
70907 PUNARBAS MUNICIPALITY	2	0	1	0	1	0
70908 BELOURI MUNICIPALITY	5	0	1	1	3	0
70909 BELDANDI RURAL MUNICIPALITY	0	0	0	0	0	0

1) NSIC stands for Nepal Standard Industrial Classification.

2) Registered establishments only.

3) Establishments only answered "BP4.1 Building/room occupied area using for Business is 1:Yes".

4) Includes "Not reported", "Unknown" and so on.

Table 8-1 Number of Establishments by Section of Industrial Classification, Area of Business Place and Local Level

District and Local Level	Section of NSIC <sup>1)</sup>					
	C					
	Manufacturing					
	Area of Business Place (Building/Room)					
	Total <sup>2)</sup>	Less than 100 Ft2	100 to 299 Ft2	300 to 499 Ft2	500Ft2 and above	Not Stated <sup>3)</sup>
<b>Sudurpashchim Province</b>						
Total	7,675	2,258	3,683	768	946	20
Sub-Metropolitan City	643	78	308	71	184	2
Municipality	4,315	932	2,259	519	596	9
Rural Municipality	2,717	1,248	1,116	178	166	9
<b>701 Bajura</b>						
Total	727	400	245	60	20	2
Municipality	387	139	178	56	13	1
Rural Municipality	340	261	67	4	7	1
<b>702 Bajhang</b>						
Total	1,111	691	352	45	22	1
Municipality	261	136	102	14	9	0
Rural Municipality	850	555	250	31	13	1
<b>703 Darchula</b>						
Total	508	136	320	34	15	3
Municipality	250	54	172	17	7	0
Rural Municipality	258	82	148	17	8	3
<b>704 Baitadi</b>						
Total	369	80	247	31	11	0
Municipality	238	41	158	29	10	0
Rural Municipality	131	39	89	2	1	0
<b>705 Dadeldhura</b>						
Total	709	238	347	62	57	5
Municipality	330	97	167	36	27	3
Rural Municipality	379	141	180	26	30	2

1) NSIC stands for Nepal Standard Industrial Classification.

2) Establishments only answered "BP4.1 Building/room occupied area using for Business is 1:Yes".

3) Includes "Not reported ", "Unknown" and so on.

Table 8-1 Number of Establishments by Section of Industrial Classification, Area of Business Place and Local Level

District and Local Level	Section of NSIC <sup>1)</sup>					
	C					
	Manufacturing					
	Area of Business Place (Building/Room)					
	Total <sup>2)</sup>	Less than 100 Ft2	100 to 299 Ft2	300 to 499 Ft2	500Ft2 and above	Not Stated <sup>3)</sup>
<b>706 Doti</b>						
Total	320	91	147	46	36	0
Municipality	168	40	91	19	18	0
Rural Municipality	152	51	56	27	18	0
<b>707 Achham</b>						
Total	333	132	137	34	30	0
Municipality	207	81	80	21	25	0
Rural Municipality	126	51	57	13	5	0
<b>708 Kailali</b>						
Total	2,280	283	1,198	284	509	6
Sub-Metropolitan City	643	78	308	71	184	2
Municipality	1,273	163	687	168	253	2
Rural Municipality	364	42	203	45	72	2
<b>709 Kanchanpur</b>						
Total	1,318	207	690	172	246	3
Municipality	1,201	181	624	159	234	3
Rural Municipality	117	26	66	13	12	0

1) NSIC stands for Nepal Standard Industrial Classification.

2) Establishments only answered "BP4.1 Building/room occupied area using for Business is 1:Yes".

3) Includes "Not reported ", "Unknown" and so on.

Table 8-1 Number of Establishments by Section of Industrial Classification, Area of Business Place and Local Level

District and Local Level	Section of NSIC <sup>1)</sup>					
	C					
	Manufacturing					
	Area of Business Place (Building/Room)					
	Total <sup>2)</sup>	Less than 100 Ft2	100 to 299 Ft2	300 to 499 Ft2	500Ft2 and above	Not Stated <sup>3)</sup>
Bajura District	727	400	245	60	20	2
70101 HIMALI RURAL MUNICIPALITY	43	43	0	0	0	0
70102 GAUMUL RURAL MUNICIPALITY	70	49	20	0	1	0
70103 BUDHINANDA MUNICIPALITY	129	39	51	38	1	0
70104 SWAMIKARTIK KHAPAR RURAL MUNICIPALITY	28	28	0	0	0	0
70105 JAGANNATH RURAL MUNICIPALITY	94	78	14	2	0	0
70106 BADIMALIKA MUNICIPALITY	133	71	50	7	5	0
70107 KHAPTAD CHHEDEDAHA RURAL MUNICIPALITY	105	63	33	2	6	1
70108 BUDHIGANGA MUNICIPALITY	48	10	31	6	1	0
70109 TRIBENI MUNICIPALITY	77	19	46	5	6	1
Bajhang District	1,111	691	352	45	22	1
70201 SAIPAL RURAL MUNICIPALITY	1	1	0	0	0	0
70202 BUNGAL MUNICIPALITY	94	66	25	2	1	0
70203 SURMA RURAL MUNICIPALITY	36	34	2	0	0	0
70204 TALKOT RURAL MUNICIPALITY	99	84	11	1	3	0
70205 MASTA RURAL MUNICIPALITY	97	79	16	2	0	0
70206 JAYAPRITHBI MUNICIPALITY	167	70	77	12	8	0
70207 CHHABIS PATHIBHARA RURAL MUNICIPALITY	104	90	11	3	0	0
70208 DURGATHALI RURAL MUNICIPALITY	111	32	70	8	1	0
70209 KEDARSYUN RURAL MUNICIPALITY	91	14	64	9	3	1
70210 BITTHADCHIR RURAL MUNICIPALITY	100	37	54	5	4	0
70211 THALARA RURAL MUNICIPALITY	105	87	16	2	0	0
70212 KHAPTAD CHHANNA RURAL MUNICIPALITY	106	97	6	1	2	0
Darchula District	508	136	320	34	15	3
70301 BYAS RURAL MUNICIPALITY	46	20	26	0	0	0
70302 DUHUN RURAL MUNICIPALITY	14	2	11	1	0	0
70303 MAHAKALI MUNICIPALITY	154	36	102	11	5	0
70304 NAUGAD RURAL MUNICIPALITY	20	0	14	6	0	0
70305 APIHIMAL RURAL MUNICIPALITY	17	11	6	0	0	0
70306 MARMA RURAL MUNICIPALITY	26	11	14	1	0	0
70307 SHAILYASHIKHAR MUNICIPALITY	96	18	70	6	2	0
70308 MALIKARJUN RURAL MUNICIPALITY	91	21	56	5	6	3
70309 LEKAM RURAL MUNICIPALITY	44	17	21	4	2	0
Baitadi District	369	80	247	31	11	0
70401 DILASAINI RURAL MUNICIPALITY	33	3	30	0	0	0
70402 DOGADA KEDAR RURAL MUNICIPALITY	32	8	22	2	0	0
70403 PUCHAUNDI MUNICIPALITY	34	12	12	5	5	0
70404 SURNAYA RURAL MUNICIPALITY	17	9	8	0	0	0
70405 DASHARATHCHAND MUNICIPALITY	100	15	81	4	0	0
70406 PANCHESHWOR RURAL MUNICIPALITY	29	18	11	0	0	0
70407 SHIVANATH RURAL MUNICIPALITY	8	1	6	0	1	0
70408 MELAULI MUNICIPALITY	24	8	13	2	1	0
70409 PATAM MUNICIPALITY	80	6	52	18	4	0
70410 SIGAS RURAL MUNICIPALITY	12	0	12	0	0	0
Dadeldhura District	709	238	347	62	57	5
70501 NAWADURGA RURAL MUNICIPALITY	42	11	17	6	7	1
70502 AMARGADHI MUNICIPALITY	156	29	105	12	9	1
70503 AJAYAMERU RURAL MUNICIPALITY	73	23	46	4	0	0
70504 BHAGESHWOR RURAL MUNICIPALITY	136	58	70	6	1	1
70505 PARASHURAM MUNICIPALITY	174	68	62	24	18	2
70506 AALITAL RURAL MUNICIPALITY	89	45	28	4	12	0
70507 GANYAPDHURA RURAL MUNICIPALITY	39	4	19	6	10	0
Doti District	320	91	147	46	36	0
70601 PURBICHOUKI RURAL MUNICIPALITY	24	0	12	7	5	0
70602 SAYAL RURAL MUNICIPALITY	10	5	5	0	0	0
70603 AADARSHA RURAL MUNICIPALITY	21	11	4	4	2	0
70604 SHIKHAR MUNICIPALITY	52	17	25	4	6	0
70605 DIPAYAL SILGADHI MUNICIPALITY	116	23	66	15	12	0
70606 K.I. SINGH RURAL MUNICIPALITY	29	5	11	7	6	0
70607 BOGATAN FUDISAL RURAL MUNICIPALITY	12	4	3	3	2	0
70608 BADI KEDAR RURAL MUNICIPALITY	21	8	10	2	1	0
70609 JORAYAL RURAL MUNICIPALITY	35	18	11	4	2	0

1) NSIC stands for Nepal Standard Industrial Classification.

2) Establishments only answered "BP4.1 Building/room occupied area using for Business is 1:Yes".

3) Includes "Not reported", "Unknown" and so on.

Table 8-1 Number of Establishments by Section of Industrial Classification, Area of Business Place and Local Level

District and Local Level	Section of NSIC <sup>1)</sup>					
	C					
	Manufacturing					
	Area of Business Place (Building/Room)					
	Total <sup>2)</sup>	Less than 100 Ft2	100 to 299 Ft2	300 to 499 Ft2	500Ft2 and above	Not Stated <sup>3)</sup>
Achham District	333	132	137	34	30	0
70701 PANCHDEBAL BINAYAK MUNICIPALITY	34	19	12	3	0	0
70702 RAMAROSHAN RURAL MUNICIPALITY	31	10	20	1	0	0
70703 MELLEKH RURAL MUNICIPALITY	23	16	5	2	0	0
70704 SANPHEBAGAR MUNICIPALITY	103	41	40	8	14	0
70705 CHAURPATI RURAL MUNICIPALITY	33	14	12	4	3	0
70706 MANGALSEN MUNICIPALITY	54	9	25	9	11	0
70707 BANNIGADHI JAYAGADH RURAL MUNICIPALITY	17	3	10	3	1	0
70708 KAMAL BAZAR MUNICIPALITY	16	12	3	1	0	0
70709 DHAKARI RURAL MUNICIPALITY	13	6	5	2	0	0
70710 TURMAKHAND RURAL MUNICIPALITY	9	2	5	1	1	0
Kailali West District	2,280	283	1,198	284	509	6
70801 MOHANYAL RURAL MUNICIPALITY	20	11	7	0	2	0
70802 CHURE RURAL MUNICIPALITY	31	0	13	11	7	0
70803 GODAWARI MUNICIPALITY	299	38	166	37	58	0
70804 GAURIGANGA MUNICIPALITY	167	10	65	36	56	0
70805 GHODAGHODI MUNICIPALITY	144	9	97	20	18	0
70806 BARDAGORIYA RURAL MUNICIPALITY	55	3	38	4	10	0
70807 LAMKI CHUHA MUNICIPALITY	213	22	129	23	37	2
70808 JANAKI RURAL MUNICIPALITY	96	9	44	11	32	0
70809 JOSHIPUR RURAL MUNICIPALITY	75	13	42	7	11	2
70810 TIKAPUR MUNICIPALITY	377	78	187	40	72	0
70811 BHAJANI MUNICIPALITY	73	6	43	12	12	0
70812 KAILARI RURAL MUNICIPALITY	87	6	59	12	10	0
70813 DHANGADHI SUB-METROPOLITIAN CITY	643	78	308	71	184	2
Kanchanpur District	1,318	207	690	172	246	3
70901 KRISHNAPUR MUNICIPALITY	96	11	58	15	12	0
70902 SHUKLAPHANTA MUNICIPALITY	136	34	55	18	28	1
70903 BEDKOT MUNICIPALITY	131	22	67	18	24	0
70904 BHIMDATTA MUNICIPALITY	471	73	257	53	86	2
70905 MAHAKALI MUNICIPALITY	103	1	60	13	29	0
70906 LALJHADI RURAL MUNICIPALITY	66	17	44	5	0	0
70907 PUNARBAS MUNICIPALITY	125	27	68	15	15	0
70908 BELOURI MUNICIPALITY	139	13	59	27	40	0
70909 BELDANDI RURAL MUNICIPALITY	51	9	22	8	12	0

1) NSIC stands for Nepal Standard Industrial Classification.

2) Establishments only answered "BP4.1 Building/room occupied area using for Business is 1:Yes".

3) Includes "Not reported", "Unknown" and so on.



Table 8-1 Number of Establishments by Section of Industrial Classification, Area of Business Place and Local Level

District and Local Level	Section of NSIC <sup>1)</sup>					
	B+D+E+F					
	Mining, Electricity, Gas, Water supply & Construction					
	Area of Business Place (Building/Room)					
	Total <sup>2)</sup>	Less than 100 Ft2	100 to 299 Ft2	300 to 499 Ft2	500Ft2 and above	Not Stated <sup>3)</sup>
<b>Sudurpashchim Province</b>						
Total	414	78	193	61	81	1
Sub-Metropolitan City	24	1	7	5	11	0
Municipality	221	24	114	37	46	0
Rural Municipality	169	53	72	19	24	1
<b>701 Bajura</b>						
Total	24	8	6	1	9	0
Municipality	4	1	2	0	1	0
Rural Municipality	20	7	4	1	8	0
<b>702 Bajhang</b>						
Total	73	30	30	6	6	1
Municipality	14	7	4	1	2	0
Rural Municipality	59	23	26	5	4	1
<b>703 Darchula</b>						
Total	35	4	20	5	6	0
Municipality	11	1	5	1	4	0
Rural Municipality	24	3	15	4	2	0
<b>704 Baitadi</b>						
Total	15	2	7	4	2	0
Municipality	12	2	6	2	2	0
Rural Municipality	3	0	1	2	0	0
<b>705 Dadeldhura</b>						
Total	43	8	20	5	10	0
Municipality	37	6	19	5	7	0
Rural Municipality	6	2	1	0	3	0

1) NSIC stands for Nepal Standard Industrial Classification.

2) Establishments only answered "BP4.1 Building/room occupied area using for Business is 1:Yes".

3) Includes "Not reported ", "Unknown" and so on.

Table 8-1 Number of Establishments by Section of Industrial Classification, Area of Business Place and Local Level

District and Local Level	Section of NSIC <sup>1)</sup>					
	B+D+E+F					
	Mining, Electricity, Gas, Water supply & Construction					
	Area of Business Place (Building/Room)					
	Total <sup>2)</sup>	Less than 100 Ft2	100 to 299 Ft2	300 to 499 Ft2	500Ft2 and above	Not Stated <sup>3)</sup>
<b>706 Doti</b>						
Total	66	8	42	12	4	0
Municipality	40	0	30	7	3	0
Rural Municipality	26	8	12	5	1	0
<b>707 Achham</b>						
Total	29	8	12	4	5	0
Municipality	18	3	7	4	4	0
Rural Municipality	11	5	5	0	1	0
<b>708 Kailali</b>						
Total	82	8	34	13	27	0
Sub-Metropolitan City	24	1	7	5	11	0
Municipality	41	3	21	6	11	0
Rural Municipality	17	4	6	2	5	0
<b>709 Kanchanpur</b>						
Total	47	2	22	11	12	0
Municipality	44	1	20	11	12	0
Rural Municipality	3	1	2	0	0	0

1) NSIC stands for Nepal Standard Industrial Classification.

2) Establishments only answered "BP4.1 Building/room occupied area using for Business is 1:Yes".

3) Includes "Not reported ", "Unknown" and so on.

Table 8-1 Number of Establishments by Section of Industrial Classification, Area of Business Place and Local Level

District and Local Level	Section of NSIC <sup>1)</sup>					
	B+D+E+F					
	Mining, Electricity, Gas, Water supply & Construction					
	Area of Business Place (Building/Room)					
	Total <sup>2)</sup>	Less than 100 Ft2	100 to 299 Ft2	300 to 499 Ft2	500Ft2 and above	Not Stated <sup>3)</sup>
Bajura District	24	8	6	1	9	0
70101 HIMALI RURAL MUNICIPALITY	1	0	1	0	0	0
70102 GAUMUL RURAL MUNICIPALITY	12	7	0	1	4	0
70103 BUDHINANDA MUNICIPALITY	0	0	0	0	0	0
70104 SWAMIKARTIK KHAPAR RURAL MUNICIPALITY	0	0	0	0	0	0
70105 JAGANNATH RURAL MUNICIPALITY	1	0	0	0	1	0
70106 BADIMALIKA MUNICIPALITY	2	1	1	0	0	0
70107 KHAPTAD CHHEDEDAHA RURAL MUNICIPALITY	6	0	3	0	3	0
70108 BUDHIGANGA MUNICIPALITY	2	0	1	0	1	0
70109 TRIBENI MUNICIPALITY	0	0	0	0	0	0
Bajhang District	73	30	30	6	6	1
70201 SAIPAL RURAL MUNICIPALITY	0	0	0	0	0	0
70202 BUNGAL MUNICIPALITY	4	2	1	0	1	0
70203 SURMA RURAL MUNICIPALITY	4	2	2	0	0	0
70204 TALKOT RURAL MUNICIPALITY	5	2	3	0	0	0
70205 MASTA RURAL MUNICIPALITY	6	3	3	0	0	0
70206 JAYAPRITHBI MUNICIPALITY	10	5	3	1	1	0
70207 CHHABIS PATHIBHARA RURAL MUNICIPALITY	13	4	6	0	2	1
70208 DURGATHALI RURAL MUNICIPALITY	11	7	2	1	1	0
70209 KEDARSYUN RURAL MUNICIPALITY	3	1	0	1	1	0
70210 BITTHADCHIR RURAL MUNICIPALITY	2	0	1	1	0	0
70211 THALARA RURAL MUNICIPALITY	5	2	3	0	0	0
70212 KHAPTAD CHHANNA RURAL MUNICIPALITY	10	2	6	2	0	0
Darchula District	35	4	20	5	6	0
70301 BYAS RURAL MUNICIPALITY	5	0	5	0	0	0
70302 DUHUN RURAL MUNICIPALITY	2	0	1	1	0	0
70303 MAHAKALI MUNICIPALITY	6	1	2	1	2	0
70304 NAUGAD RURAL MUNICIPALITY	1	0	0	1	0	0
70305 APIHIMAL RURAL MUNICIPALITY	5	2	2	1	0	0
70306 MARMA RURAL MUNICIPALITY	4	0	4	0	0	0
70307 SHAILYASHIKHAR MUNICIPALITY	5	0	3	0	2	0
70308 MALIKARJUN RURAL MUNICIPALITY	5	1	2	0	2	0
70309 LEKAM RURAL MUNICIPALITY	2	0	1	1	0	0
Baitadi District	15	2	7	4	2	0
70401 DILASAINI RURAL MUNICIPALITY	0	0	0	0	0	0
70402 DOGADA KEDAR RURAL MUNICIPALITY	1	0	0	1	0	0
70403 PUCHAUNDI MUNICIPALITY	4	0	2	1	1	0
70404 SURNAYA RURAL MUNICIPALITY	2	0	1	1	0	0
70405 DASHARATHCHAND MUNICIPALITY	6	2	2	1	1	0
70406 PANCHESHWOR RURAL MUNICIPALITY	0	0	0	0	0	0
70407 SHIVANATH RURAL MUNICIPALITY	0	0	0	0	0	0
70408 MELAULI MUNICIPALITY	1	0	1	0	0	0
70409 PATAM MUNICIPALITY	1	0	1	0	0	0
70410 SIGAS RURAL MUNICIPALITY	0	0	0	0	0	0
Dadeldhura District	43	8	20	5	10	0
70501 NAWADURGA RURAL MUNICIPALITY	1	0	0	0	1	0
70502 AMARGADHI MUNICIPALITY	7	1	2	1	3	0
70503 AJAYAMERU RURAL MUNICIPALITY	0	0	0	0	0	0
70504 BHAGESHWOR RURAL MUNICIPALITY	2	1	0	0	1	0
70505 PARASHURAM MUNICIPALITY	30	5	17	4	4	0
70506 AALITAL RURAL MUNICIPALITY	2	1	1	0	0	0
70507 GANYAPDHURA RURAL MUNICIPALITY	1	0	0	0	1	0
Doti District	66	8	42	12	4	0
70601 PURBICHOUKI RURAL MUNICIPALITY	8	0	7	1	0	0
70602 SAYAL RURAL MUNICIPALITY	2	0	2	0	0	0
70603 AADARSHA RURAL MUNICIPALITY	2	2	0	0	0	0
70604 SHIKHAR MUNICIPALITY	1	0	1	0	0	0
70605 DIPAYAL SILGADHI MUNICIPALITY	39	0	29	7	3	0
70606 K.I. SINGH RURAL MUNICIPALITY	2	1	1	0	0	0
70607 BOGATAN FUDISAL RURAL MUNICIPALITY	5	1	1	2	1	0
70608 BADI KEDAR RURAL MUNICIPALITY	0	0	0	0	0	0
70609 JORAYAL RURAL MUNICIPALITY	7	4	1	2	0	0

1) NSIC stands for Nepal Standard Industrial Classification.

2) Establishments only answered "BP4.1 Building/room occupied area using for Business is 1:Yes".

3) Includes "Not reported", "Unknown" and so on.

Table 8-1 Number of Establishments by Section of Industrial Classification, Area of Business Place and Local Level

District and Local Level	Section of NSIC <sup>1)</sup>					
	B+D+E+F					
	Mining, Electricity, Gas, Water supply & Construction					
	Area of Business Place (Building/Room)					
	Total <sup>2)</sup>	Less than 100 Ft2	100 to 299 Ft2	300 to 499 Ft2	500Ft2 and above	Not Stated <sup>3)</sup>
Achham District	29	8	12	4	5	0
70701 PANCHDEBAL BINAYAK MUNICIPALITY	8	3	2	3	0	0
70702 RAMAROSHAN RURAL MUNICIPALITY	6	4	2	0	0	0
70703 MELLEKH RURAL MUNICIPALITY	3	0	2	0	1	0
70704 SANPHEBAGAR MUNICIPALITY	5	0	2	0	3	0
70705 CHAURPATI RURAL MUNICIPALITY	2	1	1	0	0	0
70706 MANGALSEN MUNICIPALITY	3	0	2	1	0	0
70707 BANNIGADHI JAYAGADH RURAL MUNICIPALITY	0	0	0	0	0	0
70708 KAMAL BAZAR MUNICIPALITY	2	0	1	0	1	0
70709 DHAKARI RURAL MUNICIPALITY	0	0	0	0	0	0
70710 TURMAKHAND RURAL MUNICIPALITY	0	0	0	0	0	0
Kailali West District	82	8	34	13	27	0
70801 MOHANYAL RURAL MUNICIPALITY	0	0	0	0	0	0
70802 CHURE RURAL MUNICIPALITY	0	0	0	0	0	0
70803 GODAWARI MUNICIPALITY	9	1	4	2	2	0
70804 GAURIGANGA MUNICIPALITY	3	0	0	0	3	0
70805 GHODAGHODI MUNICIPALITY	7	0	5	2	0	0
70806 BARDAGORIYA RURAL MUNICIPALITY	2	1	1	0	0	0
70807 LAMKI CHUHA MUNICIPALITY	15	2	9	2	2	0
70808 JANAKI RURAL MUNICIPALITY	13	2	5	2	4	0
70809 JOSHIPUR RURAL MUNICIPALITY	2	1	0	0	1	0
70810 TIKAPUR MUNICIPALITY	6	0	3	0	3	0
70811 BHAJANI MUNICIPALITY	1	0	0	0	1	0
70812 KAILARI RURAL MUNICIPALITY	0	0	0	0	0	0
70813 DHANGADHI SUB-METROPOLITIAN CITY	24	1	7	5	11	0
Kanchanpur District	47	2	22	11	12	0
70901 KRISHNAPUR MUNICIPALITY	0	0	0	0	0	0
70902 SHUKLAPHANTA MUNICIPALITY	4	0	2	2	0	0
70903 BEDKOT MUNICIPALITY	11	1	4	2	4	0
70904 BHIMDATTA MUNICIPALITY	22	0	9	6	7	0
70905 MAHAKALI MUNICIPALITY	3	0	2	0	1	0
70906 LALJHADI RURAL MUNICIPALITY	3	1	2	0	0	0
70907 PUNARBAS MUNICIPALITY	0	0	0	0	0	0
70908 BELOURI MUNICIPALITY	4	0	3	1	0	0
70909 BELDANDI RURAL MUNICIPALITY	0	0	0	0	0	0

1) NSIC stands for Nepal Standard Industrial Classification.

2) Establishments only answered "BP4.1 Building/room occupied area using for Business is 1:Yes".

3) Includes "Not reported ", "Unknown" and so on.

Table 8-1 Number of Establishments by Section of Industrial Classification, Area of Business Place and Local Level

District and Local Level	Section of NSIC <sup>1)</sup>					
	G					
	Wholesale and Retail Trade					
	Area of Business Place (Building/Room)					
	Total <sup>2)</sup>	Less than 100 Ft2	100 to 299 Ft2	300 to 499 Ft2	500Ft2 and above	Not Stated <sup>3)</sup>
<b>Sudurpashchim Province</b>						
Total	32,484	7,963	19,228	2,969	2,268	56
Sub-Metropolitan City	3,445	548	1,891	374	626	6
Municipality	19,162	4,090	12,022	1,851	1,168	31
Rural Municipality	9,877	3,325	5,315	744	474	19
<b>701 Bajura</b>						
Total	1,896	626	993	196	74	7
Municipality	1,180	237	709	185	46	3
Rural Municipality	716	389	284	11	28	4
<b>702 Bajhang</b>						
Total	2,896	1,175	1,360	240	107	14
Municipality	950	352	470	81	42	5
Rural Municipality	1,946	823	890	159	65	9
<b>703 Darchula</b>						
Total	1,576	230	983	276	86	1
Municipality	782	83	499	159	41	0
Rural Municipality	794	147	484	117	45	1
<b>704 Baitadi</b>						
Total	2,046	388	1,438	175	45	0
Municipality	1,280	227	879	135	39	0
Rural Municipality	766	161	559	40	6	0
<b>705 Dadeldhura</b>						
Total	1,796	450	1,081	138	127	0
Municipality	1,036	262	644	76	54	0
Rural Municipality	760	188	437	62	73	0

1) NSIC stands for Nepal Standard Industrial Classification.

2) Establishments only answered "BP4.1 Building/room occupied area using for Business is 1:Yes".

3) Includes "Not reported ", "Unknown" and so on.

Table 8-1 Number of Establishments by Section of Industrial Classification, Area of Business Place and Local Level

District and Local Level	Section of NSIC <sup>1)</sup>					
	G					
	Wholesale and Retail Trade					
	Area of Business Place (Building/Room)					
	Total <sup>2)</sup>	Less than 100 Ft2	100 to 299 Ft2	300 to 499 Ft2	500Ft2 and above	Not Stated <sup>3)</sup>
<b>706 Doti</b>						
Total	1,850	596	935	199	117	3
Municipality	831	208	499	74	50	0
Rural Municipality	1,019	388	436	125	67	3
<b>707 Achham</b>						
Total	2,283	790	1,237	180	74	2
Municipality	1,182	323	674	121	62	2
Rural Municipality	1,101	467	563	59	12	0
<b>708 Kailali</b>						
Total	11,899	2,340	7,030	1,149	1,363	17
Sub-Metropolitan City	3,445	548	1,891	374	626	6
Municipality	6,213	1,257	3,766	616	565	9
Rural Municipality	2,241	535	1,373	159	172	2
<b>709 Kanchanpur</b>						
Total	6,242	1,368	4,171	416	275	12
Municipality	5,708	1,141	3,882	404	269	12
Rural Municipality	534	227	289	12	6	0

1) NSIC stands for Nepal Standard Industrial Classification.

2) Establishments only answered "BP4.1 Building/room occupied area using for Business is 1:Yes".

3) Includes "Not reported ", "Unknown" and so on.

Table 8-1 Number of Establishments by Section of Industrial Classification, Area of Business Place and Local Level

District and Local Level	Section of NSIC <sup>1)</sup>					
	G					
	Wholesale and Retail Trade					
	Area of Business Place (Building/Room)					
	Total <sup>2)</sup>	Less than 100 Ft2	100 to 299 Ft2	300 to 499 Ft2	500Ft2 and above	Not Stated <sup>3)</sup>
Bajura District	1,896	626	993	196	74	7
70101 HIMALI RURAL MUNICIPALITY	110	75	31	1	0	3
70102 GAUMUL RURAL MUNICIPALITY	104	14	89	1	0	0
70103 BUDHINANDA MUNICIPALITY	322	29	201	90	2	0
70104 SWAMIKARTIK KHAPAR RURAL MUNICIPALITY	111	100	11	0	0	0
70105 JAGANNATH RURAL MUNICIPALITY	144	92	26	6	20	0
70106 BADIMALIKA MUNICIPALITY	370	107	196	41	26	0
70107 KHAPTAD CHHEDEDAHA RURAL MUNICIPALITY	247	108	127	3	8	1
70108 BUDHIGANGA MUNICIPALITY	280	64	194	18	3	1
70109 TRIBENI MUNICIPALITY	208	37	118	36	15	2
Bajhang District	2,896	1,175	1,360	240	107	14
70201 SAIPAL RURAL MUNICIPALITY	30	13	14	2	0	1
70202 BUNGAL MUNICIPALITY	378	172	168	24	14	0
70203 SURMA RURAL MUNICIPALITY	154	92	54	0	0	8
70204 TALKOT RURAL MUNICIPALITY	198	115	68	12	3	0
70205 MASTA RURAL MUNICIPALITY	252	133	117	2	0	0
70206 JAYAPRITHBI MUNICIPALITY	572	180	302	57	28	5
70207 CHHABIS PATHIBHARA RURAL MUNICIPALITY	227	98	117	8	4	0
70208 DURGATHALI RURAL MUNICIPALITY	178	14	114	31	19	0
70209 KEDARSYUN RURAL MUNICIPALITY	332	54	198	69	11	0
70210 BITTHADCHIR RURAL MUNICIPALITY	216	45	118	27	26	0
70211 THALARA RURAL MUNICIPALITY	151	90	57	4	0	0
70212 KHAPTAD CHHANNA RURAL MUNICIPALITY	208	169	33	4	2	0
Darchula District	1,576	230	983	276	86	1
70301 BYAS RURAL MUNICIPALITY	99	17	73	7	2	0
70302 DUHUN RURAL MUNICIPALITY	100	9	79	10	2	0
70303 MAHAKALI MUNICIPALITY	519	56	327	115	21	0
70304 NAUGAD RURAL MUNICIPALITY	146	0	91	50	5	0
70305 APIHIMAL RURAL MUNICIPALITY	61	7	42	11	1	0
70306 MARMA RURAL MUNICIPALITY	128	23	81	14	10	0
70307 SHAILYASHIKHAR MUNICIPALITY	263	27	172	44	20	0
70308 MALIKARJUN RURAL MUNICIPALITY	155	46	72	14	22	1
70309 LEKAM RURAL MUNICIPALITY	105	45	46	11	3	0
Baitadi District	2,046	388	1,438	175	45	0
70401 DILASAINI RURAL MUNICIPALITY	167	12	155	0	0	0
70402 DOGADA KEDAR RURAL MUNICIPALITY	206	52	132	19	3	0
70403 PUCHAUNDI MUNICIPALITY	360	65	234	45	16	0
70404 SURNAYA RURAL MUNICIPALITY	170	55	97	16	2	0
70405 DASHARATHCHAND MUNICIPALITY	447	104	311	26	6	0
70406 PANCHESHWOR RURAL MUNICIPALITY	92	24	64	3	1	0
70407 SHIVANATH RURAL MUNICIPALITY	65	8	55	2	0	0
70408 MELAULI MUNICIPALITY	151	26	116	5	4	0
70409 PATAM MUNICIPALITY	322	32	218	59	13	0
70410 SIGAS RURAL MUNICIPALITY	66	10	56	0	0	0
Dadeldhura District	1,796	450	1,081	138	127	0
70501 NAWADURGA RURAL MUNICIPALITY	192	65	100	3	24	0
70502 AMARGADHI MUNICIPALITY	602	124	427	30	21	0
70503 AJAYAMERU RURAL MUNICIPALITY	141	28	101	9	3	0
70504 BHAGESHWOR RURAL MUNICIPALITY	146	55	73	12	6	0
70505 PARASHURAM MUNICIPALITY	434	138	217	46	33	0
70506 AALITAL RURAL MUNICIPALITY	126	35	68	20	3	0
70507 GANYAPDHURA RURAL MUNICIPALITY	155	5	95	18	37	0
Doti District	1,850	596	935	199	117	3
70601 PURBICHOUKI RURAL MUNICIPALITY	122	6	57	34	25	0
70602 SAYAL RURAL MUNICIPALITY	119	63	50	2	3	1
70603 AADARSHA RURAL MUNICIPALITY	196	101	78	12	5	0
70604 SHIKHAR MUNICIPALITY	292	114	152	15	11	0
70605 DIPAYAL SILGADHI MUNICIPALITY	539	94	347	59	39	0
70606 K.I. SINGH RURAL MUNICIPALITY	138	13	79	33	13	0
70607 BOGATAN FUDISAL RURAL MUNICIPALITY	115	91	22	1	1	0
70608 BADI KEDAR RURAL MUNICIPALITY	128	34	70	13	9	2
70609 JORAYAL RURAL MUNICIPALITY	201	80	80	30	11	0

1) NSIC stands for Nepal Standard Industrial Classification.

2) Establishments only answered "BP4.1 Building/room occupied area using for Business is 1:Yes".

3) Includes "Not reported", "Unknown" and so on.

Table 8-1 Number of Establishments by Section of Industrial Classification, Area of Business Place and Local Level

District and Local Level	Section of NSIC <sup>1)</sup>					
	G					
	Wholesale and Retail Trade					
	Area of Business Place (Building/Room)					
	Total <sup>2)</sup>	Less than 100 Ft2	100 to 299 Ft2	300 to 499 Ft2	500Ft2 and above	Not Stated <sup>3)</sup>
Achham District	2,283	790	1,237	180	74	2
70701 PANCHDEBAL BINAYAK MUNICIPALITY	156	56	81	17	0	2
70702 RAMAROSHAN RURAL MUNICIPALITY	226	72	140	12	2	0
70703 MELLEKH RURAL MUNICIPALITY	151	103	44	2	2	0
70704 SANPHEBAGAR MUNICIPALITY	569	180	317	49	23	0
70705 CHAURPATI RURAL MUNICIPALITY	206	89	110	6	1	0
70706 MANGALSEN MUNICIPALITY	299	18	191	51	39	0
70707 BANNIGADHI JAYAGADH RURAL MUNICIPALITY	137	15	91	28	3	0
70708 KAMAL BAZAR MUNICIPALITY	158	69	85	4	0	0
70709 DHAKARI RURAL MUNICIPALITY	222	138	79	2	3	0
70710 TURMAKHAND RURAL MUNICIPALITY	159	50	99	9	1	0
Kailali West District	11,899	2,340	7,030	1,149	1,363	17
70801 MOHANYAL RURAL MUNICIPALITY	168	118	36	8	5	1
70802 CHURE RURAL MUNICIPALITY	176	4	85	28	59	0
70803 GODAWARI MUNICIPALITY	1,483	277	1,019	109	77	1
70804 GAURIGANGA MUNICIPALITY	750	83	288	149	227	3
70805 GHODAGHODI MUNICIPALITY	878	122	578	108	69	1
70806 BARDAGORIYA RURAL MUNICIPALITY	370	27	264	23	56	0
70807 LAMKI CHUHA MUNICIPALITY	1,201	284	780	76	59	2
70808 JANAKI RURAL MUNICIPALITY	492	129	304	40	19	0
70809 JOSHIPUR RURAL MUNICIPALITY	510	187	273	30	20	0
70810 TIKAPUR MUNICIPALITY	1,458	419	846	104	87	2
70811 BHAJANI MUNICIPALITY	443	72	255	70	46	0
70812 KAILARI RURAL MUNICIPALITY	525	70	411	30	13	1
70813 DHANGADHI SUB-METROPOLITIAN CITY	3,445	548	1,891	374	626	6
Kanchanpur District	6,242	1,368	4,171	416	275	12
70901 KRISHNAPUR MUNICIPALITY	412	28	348	20	14	2
70902 SHUKLAPHANTA MUNICIPALITY	552	211	293	29	15	4
70903 BEDKOT MUNICIPALITY	599	136	411	34	18	0
70904 BHIMDATTA MUNICIPALITY	2,320	422	1,563	201	130	4
70905 MAHAKALI MUNICIPALITY	438	23	379	25	11	0
70906 LALJHADI RURAL MUNICIPALITY	283	134	149	0	0	0
70907 PUNARBAS MUNICIPALITY	791	233	491	29	37	1
70908 BELOURI MUNICIPALITY	596	88	397	66	44	1
70909 BELDANDI RURAL MUNICIPALITY	251	93	140	12	6	0

1) NSIC stands for Nepal Standard Industrial Classification.

2) Establishments only answered "BP4.1 Building/room occupied area using for Business is 1:Yes".

3) Includes "Not reported", "Unknown" and so on.



Table 8-1 Number of Establishments by Section of Industrial Classification, Area of Business Place and Local Level

District and Local Level	Section of NSIC <sup>1)</sup>					
	H+J					
	Transportation and Storage, Information and Communication					
	Area of Business Place (Building/Room)					
	Total <sup>2)</sup>	Less than 100 Ft2	100 to 299 Ft2	300 to 499 Ft2	500Ft2 and above	Not Stated <sup>3)</sup>
<b>Sudurpashchim Province</b>						
Total	369	50	151	60	108	0
Sub-Metropolitan City	33	0	16	2	15	0
Municipality	225	29	82	35	79	0
Rural Municipality	111	21	53	23	14	0
<b>701 Bajura</b>						
Total	20	2	10	3	5	0
Municipality	12	2	4	3	3	0
Rural Municipality	8	0	6	0	2	0
<b>702 Bajhang</b>						
Total	32	10	14	4	4	0
Municipality	13	1	7	2	3	0
Rural Municipality	19	9	7	2	1	0
<b>703 Darchula</b>						
Total	46	7	16	14	9	0
Municipality	20	3	5	6	6	0
Rural Municipality	26	4	11	8	3	0
<b>704 Baitadi</b>						
Total	35	8	16	5	6	0
Municipality	23	6	10	3	4	0
Rural Municipality	12	2	6	2	2	0
<b>705 Dadeldhura</b>						
Total	35	5	17	4	9	0
Municipality	24	3	12	2	7	0
Rural Municipality	11	2	5	2	2	0

1) NSIC stands for Nepal Standard Industrial Classification.

2) Establishments only answered "BP4.1 Building/room occupied area using for Business is 1:Yes".

3) Includes "Not reported", "Unknown" and so on.

Table 8-1 Number of Establishments by Section of Industrial Classification, Area of Business Place and Local Level

District and Local Level	Section of NSIC <sup>1)</sup>					
	H+J					
	Transportation and Storage, Information and Communication					
	Area of Business Place (Building/Room)					
	Total <sup>2)</sup>	Less than 100 Ft2	100 to 299 Ft2	300 to 499 Ft2	500Ft2 and above	Not Stated <sup>3)</sup>
<b>706 Doti</b>						
Total	29	2	12	5	10	0
Municipality	18	0	7	2	9	0
Rural Municipality	11	2	5	3	1	0
<b>707 Achham</b>						
Total	41	4	15	10	12	0
Municipality	25	2	6	6	11	0
Rural Municipality	16	2	9	4	1	0
<b>708 Kailali</b>						
Total	81	2	33	10	36	0
Sub-Metropolitan City	33	0	16	2	15	0
Municipality	40	2	13	6	19	0
Rural Municipality	8	0	4	2	2	0
<b>709 Kanchanpur</b>						
Total	50	10	18	5	17	0
Municipality	50	10	18	5	17	0
Rural Municipality	0	0	0	0	0	0

1) NSIC stands for Nepal Standard Industrial Classification.

2) Establishments only answered "BP4.1 Building/room occupied area using for Business is 1:Yes".

3) Includes "Not reported ", "Unknown" and so on.

Table 8-1 Number of Establishments by Section of Industrial Classification, Area of Business Place and Local Level

District and Local Level	Section of NSIC <sup>1)</sup>					
	H+J					
	Transportation and Storage, Information and Communication					
	Area of Business Place (Building/Room)					
	Total <sup>2)</sup>	Less than 100 Ft2	100 to 299 Ft2	300 to 499 Ft2	500Ft2 and above	Not Stated <sup>3)</sup>
Bajura District	20	2	10	3	5	0
70101 HIMALI RURAL MUNICIPALITY	1	0	1	0	0	0
70102 GAUMUL RURAL MUNICIPALITY	1	0	1	0	0	0
70103 BUDHINANDA MUNICIPALITY	1	0	0	1	0	0
70104 SWAMIKARTIK KHAPAR RURAL MUNICIPALITY	1	0	1	0	0	0
70105 JAGANNATH RURAL MUNICIPALITY	1	0	0	0	1	0
70106 BADIMALIKA MUNICIPALITY	7	2	1	2	2	0
70107 KHAPTAD CHHEDEDAHA RURAL MUNICIPALITY	4	0	3	0	1	0
70108 BUDHIGANGA MUNICIPALITY	1	0	1	0	0	0
70109 TRIBENI MUNICIPALITY	3	0	2	0	1	0
Bajhang District	32	10	14	4	4	0
70201 SAIPAL RURAL MUNICIPALITY	1	0	1	0	0	0
70202 BUNGAL MUNICIPALITY	3	1	1	0	1	0
70203 SURMA RURAL MUNICIPALITY	1	1	0	0	0	0
70204 TALKOT RURAL MUNICIPALITY	1	1	0	0	0	0
70205 MASTA RURAL MUNICIPALITY	3	3	0	0	0	0
70206 JAYAPRITHBI MUNICIPALITY	10	0	6	2	2	0
70207 CHHABIS PATHIBHARA RURAL MUNICIPALITY	2	0	1	1	0	0
70208 DURGATHALI RURAL MUNICIPALITY	1	0	1	0	0	0
70209 KEDARSYUN RURAL MUNICIPALITY	1	0	1	0	0	0
70210 BITTHADCHIR RURAL MUNICIPALITY	1	0	1	0	0	0
70211 THALARA RURAL MUNICIPALITY	4	2	1	1	0	0
70212 KHAPTAD CHHANNA RURAL MUNICIPALITY	4	2	1	0	1	0
Darchula District	46	7	16	14	9	0
70301 BYAS RURAL MUNICIPALITY	4	0	2	2	0	0
70302 DUHUN RURAL MUNICIPALITY	2	1	0	1	0	0
70303 MAHAKALI MUNICIPALITY	15	2	4	5	4	0
70304 NAUGAD RURAL MUNICIPALITY	1	0	0	1	0	0
70305 APIHIMAL RURAL MUNICIPALITY	0	0	0	0	0	0
70306 MARMA RURAL MUNICIPALITY	3	1	1	0	1	0
70307 SHAILYASHIKHAR MUNICIPALITY	5	1	1	1	2	0
70308 MALIKARJUN RURAL MUNICIPALITY	5	1	1	1	2	0
70309 LEKAM RURAL MUNICIPALITY	11	1	7	3	0	0
Baitadi District	35	8	16	5	6	0
70401 DILASAINI RURAL MUNICIPALITY	1	0	0	1	0	0
70402 DOGADA KEDAR RURAL MUNICIPALITY	4	1	3	0	0	0
70403 PUCHAUNDI MUNICIPALITY	7	1	6	0	0	0
70404 SURNAYA RURAL MUNICIPALITY	5	0	2	1	2	0
70405 DASHARATHCHAND MUNICIPALITY	9	4	0	1	4	0
70406 PANCHESHWOR RURAL MUNICIPALITY	0	0	0	0	0	0
70407 SHIVANATH RURAL MUNICIPALITY	0	0	0	0	0	0
70408 MELAULI MUNICIPALITY	0	0	0	0	0	0
70409 PATAM MUNICIPALITY	7	1	4	2	0	0
70410 SIGAS RURAL MUNICIPALITY	2	1	1	0	0	0
Dadeldhura District	35	5	17	4	9	0
70501 NAWADURGA RURAL MUNICIPALITY	4	1	2	1	0	0
70502 AMARGADHI MUNICIPALITY	19	1	10	2	6	0
70503 AJAYAMERU RURAL MUNICIPALITY	1	0	0	0	1	0
70504 BHAGESHWOR RURAL MUNICIPALITY	3	0	2	1	0	0
70505 PARASHURAM MUNICIPALITY	5	2	2	0	1	0
70506 AALITAL RURAL MUNICIPALITY	2	1	1	0	0	0
70507 GANYAPDHURA RURAL MUNICIPALITY	1	0	0	0	1	0
Doti District	29	2	12	5	10	0
70601 PURBICHOUKI RURAL MUNICIPALITY	5	2	3	0	0	0
70602 SAYAL RURAL MUNICIPALITY	1	0	0	1	0	0
70603 AADARSHA RURAL MUNICIPALITY	1	0	1	0	0	0
70604 SHIKHAR MUNICIPALITY	0	0	0	0	0	0
70605 DIPAYAL SILGADHI MUNICIPALITY	18	0	7	2	9	0
70606 K.I. SINGH RURAL MUNICIPALITY	0	0	0	0	0	0
70607 BOGATAN FUDISAL RURAL MUNICIPALITY	1	0	0	1	0	0
70608 BADI KEDAR RURAL MUNICIPALITY	2	0	1	0	1	0
70609 JORAYAL RURAL MUNICIPALITY	1	0	0	1	0	0

1) NSIC stands for Nepal Standard Industrial Classification.

2) Establishments only answered "BP4.1 Building/room occupied area using for Business is 1:Yes".

3) Includes "Not reported", "Unknown" and so on.

Table 8-1 Number of Establishments by Section of Industrial Classification, Area of Business Place and Local Level

District and Local Level	Section of NSIC <sup>1)</sup>					
	H+J					
	Transportation and Storage, Information and Communication					
	Area of Business Place (Building/Room)					
	Total <sup>2)</sup>	Less than 100 Ft2	100 to 299 Ft2	300 to 499 Ft2	500Ft2 and above	Not Stated <sup>3)</sup>
Achham District	41	4	15	10	12	0
70701 PANCHDEBAL BINAYAK MUNICIPALITY	4	2	1	0	1	0
70702 RAMAROSHAN RURAL MUNICIPALITY	3	1	0	1	1	0
70703 MELLEKH RURAL MUNICIPALITY	1	0	1	0	0	0
70704 SANPHEBAGAR MUNICIPALITY	8	0	4	1	3	0
70705 CHAURPATI RURAL MUNICIPALITY	2	0	2	0	0	0
70706 MANGALSEN MUNICIPALITY	13	0	1	5	7	0
70707 BANNIGADHI JAYAGADH RURAL MUNICIPALITY	6	0	5	1	0	0
70708 KAMAL BAZAR MUNICIPALITY	0	0	0	0	0	0
70709 DHAKARI RURAL MUNICIPALITY	2	1	1	0	0	0
70710 TURMAKHAND RURAL MUNICIPALITY	2	0	0	2	0	0
Kailali West District	81	2	33	10	36	0
70801 MOHANYAL RURAL MUNICIPALITY	0	0	0	0	0	0
70802 CHURE RURAL MUNICIPALITY	2	0	0	0	2	0
70803 GODAWARI MUNICIPALITY	15	1	6	3	5	0
70804 GAURIGANGA MUNICIPALITY	2	0	0	0	2	0
70805 GHODAGHODI MUNICIPALITY	6	0	1	0	5	0
70806 BARDAGORIYA RURAL MUNICIPALITY	1	0	1	0	0	0
70807 LAMKI CHUHA MUNICIPALITY	5	1	2	1	1	0
70808 JANAKI RURAL MUNICIPALITY	1	0	0	1	0	0
70809 JOSHIPUR RURAL MUNICIPALITY	1	0	0	1	0	0
70810 TIKAPUR MUNICIPALITY	8	0	3	1	4	0
70811 BHAJANI MUNICIPALITY	4	0	1	1	2	0
70812 KAILARI RURAL MUNICIPALITY	3	0	3	0	0	0
70813 DHANGADHI SUB-METROPOLITIAN CITY	33	0	16	2	15	0
Kanchanpur District	50	10	18	5	17	0
70901 KRISHNAPUR MUNICIPALITY	1	0	1	0	0	0
70902 SHUKLAPHANTA MUNICIPALITY	1	0	1	0	0	0
70903 BEDKOT MUNICIPALITY	1	0	0	0	1	0
70904 BHIMDATTA MUNICIPALITY	35	8	13	3	11	0
70905 MAHAKALI MUNICIPALITY	0	0	0	0	0	0
70906 LALJHADI RURAL MUNICIPALITY	0	0	0	0	0	0
70907 PUNARBAS MUNICIPALITY	6	0	1	1	4	0
70908 BELOURI MUNICIPALITY	6	2	2	1	1	0
70909 BELDANDI RURAL MUNICIPALITY	0	0	0	0	0	0

1) NSIC stands for Nepal Standard Industrial Classification.

2) Establishments only answered "BP4.1 Building/room occupied area using for Business is 1:Yes".

3) Includes "Not reported ", "Unknown" and so on.

Table 8-1 Number of Establishments by Section of Industrial Classification, Area of Business Place and Local Level

District and Local Level	Section of NSIC <sup>1)</sup>					
	I					
	Accommodation and Food Service					
	Area of Business Place (Building/Room)					
	Total <sup>2)</sup>	Less than 100 Ft2	100 to 299 Ft2	300 to 499 Ft2	500Ft2 and above	Not Stated <sup>3)</sup>
<b>Sudurpashchim Province</b>						
Total	7,221	946	3,827	1,214	1,230	4
Sub-Metropolitan City	831	70	393	127	240	1
Municipality	4,572	530	2,531	795	714	2
Rural Municipality	1,818	346	903	292	276	1
<b>701 Bajura</b>						
Total	440	84	212	97	46	1
Municipality	301	22	154	87	38	0
Rural Municipality	139	62	58	10	8	1
<b>702 Bajhang</b>						
Total	477	81	217	103	76	0
Municipality	208	26	83	52	47	0
Rural Municipality	269	55	134	51	29	0
<b>703 Darchula</b>						
Total	287	21	172	68	26	0
Municipality	187	8	112	50	17	0
Rural Municipality	100	13	60	18	9	0
<b>704 Baitadi</b>						
Total	341	44	215	50	32	0
Municipality	250	29	151	43	27	0
Rural Municipality	91	15	64	7	5	0
<b>705 Dadeldhura</b>						
Total	381	44	167	72	98	0
Municipality	223	23	98	45	57	0
Rural Municipality	158	21	69	27	41	0

1) NSIC stands for Nepal Standard Industrial Classification.

2) Establishments only answered "BP4.1 Building/room occupied area using for Business is 1:Yes".

3) Includes "Not reported ", "Unknown" and so on.

Table 8-1 Number of Establishments by Section of Industrial Classification, Area of Business Place and Local Level

District and Local Level	Section of NSIC <sup>1)</sup>					
	I					
	Accommodation and Food Service					
	Area of Business Place (Building/Room)					
	Total <sup>2)</sup>	Less than 100 Ft2	100 to 299 Ft2	300 to 499 Ft2	500Ft2 and above	Not Stated <sup>3)</sup>
<b>706 Doti</b>						
Total	501	70	235	110	86	0
Municipality	236	27	133	43	33	0
Rural Municipality	265	43	102	67	53	0
<b>707 Achham</b>						
Total	589	160	253	87	89	0
Municipality	395	92	155	68	80	0
Rural Municipality	194	68	98	19	9	0
<b>708 Kailali</b>						
Total	2,837	257	1,496	462	620	2
Sub-Metropolitan City	831	70	393	127	240	1
Municipality	1,485	142	835	247	260	1
Rural Municipality	521	45	268	88	120	0
<b>709 Kanchanpur</b>						
Total	1,368	185	860	165	157	1
Municipality	1,287	161	810	160	155	1
Rural Municipality	81	24	50	5	2	0

1) NSIC stands for Nepal Standard Industrial Classification.

2) Establishments only answered "BP4.1 Building/room occupied area using for Business is 1:Yes".

3) Includes "Not reported ", "Unknown" and so on.

Table 8-1 Number of Establishments by Section of Industrial Classification, Area of Business Place and Local Level

District and Local Level	Section of NSIC <sup>1)</sup>					
	I					
	Accommodation and Food Service					
	Area of Business Place (Building/Room)					
	Total <sup>2)</sup>	Less than 100 Ft2	100 to 299 Ft2	300 to 499 Ft2	500Ft2 and above	Not Stated <sup>3)</sup>
Bajura District	440	84	212	97	46	1
70101 HIMALI RURAL MUNICIPALITY	89	41	44	2	1	1
70102 GAUMUL RURAL MUNICIPALITY	5	0	2	2	1	0
70103 BUDHINANDA MUNICIPALITY	84	4	46	31	3	0
70104 SWAMIKARTIK KHAPAR RURAL MUNICIPALITY	6	6	0	0	0	0
70105 JAGANNATH RURAL MUNICIPALITY	9	3	1	2	3	0
70106 BADIMALIKA MUNICIPALITY	162	11	79	42	30	0
70107 KHAPTAD CHHEDEDAHA RURAL MUNICIPALITY	30	12	11	4	3	0
70108 BUDHIGANGA MUNICIPALITY	46	7	25	12	2	0
70109 TRIBENI MUNICIPALITY	9	0	4	2	3	0
Bajhang District	477	81	217	103	76	0
70201 SAIPAL RURAL MUNICIPALITY	6	1	4	1	0	0
70202 BUNGAL MUNICIPALITY	52	15	26	5	6	0
70203 SURMA RURAL MUNICIPALITY	4	0	3	1	0	0
70204 TALKOT RURAL MUNICIPALITY	33	7	23	2	1	0
70205 MASTA RURAL MUNICIPALITY	4	0	2	1	1	0
70206 JAYAPRITHBI MUNICIPALITY	156	11	57	47	41	0
70207 CHHABIS PATHIBHARA RURAL MUNICIPALITY	29	8	17	3	1	0
70208 DURGATHALI RURAL MUNICIPALITY	33	1	22	4	6	0
70209 KEDARSYUN RURAL MUNICIPALITY	59	10	21	24	4	0
70210 BITTHADCHIR RURAL MUNICIPALITY	52	3	22	12	15	0
70211 THALARA RURAL MUNICIPALITY	13	2	9	2	0	0
70212 KHAPTAD CHHANNA RURAL MUNICIPALITY	36	23	11	1	1	0
Darchula District	287	21	172	68	26	0
70301 BYAS RURAL MUNICIPALITY	19	1	12	3	3	0
70302 DUHUN RURAL MUNICIPALITY	5	0	4	1	0	0
70303 MAHAKALI MUNICIPALITY	132	5	72	41	14	0
70304 NAUGAD RURAL MUNICIPALITY	13	0	8	5	0	0
70305 APIHIMAL RURAL MUNICIPALITY	5	1	2	2	0	0
70306 MARMA RURAL MUNICIPALITY	18	1	15	1	1	0
70307 SHAILYASHIKHAR MUNICIPALITY	55	3	40	9	3	0
70308 MALIKARJUN RURAL MUNICIPALITY	33	10	13	5	5	0
70309 LEKAM RURAL MUNICIPALITY	7	0	6	1	0	0
Baitadi District	341	44	215	50	32	0
70401 DILASAINI RURAL MUNICIPALITY	25	2	23	0	0	0
70402 DOGADA KEDAR RURAL MUNICIPALITY	27	8	13	2	4	0
70403 PUCHAUNDI MUNICIPALITY	83	7	58	14	4	0
70404 SURNAYA RURAL MUNICIPALITY	8	2	2	3	1	0
70405 DASHARATHCHAND MUNICIPALITY	86	16	50	10	10	0
70406 PANCHESHWOR RURAL MUNICIPALITY	7	0	7	0	0	0
70407 SHIVANATH RURAL MUNICIPALITY	7	1	5	1	0	0
70408 MELAULI MUNICIPALITY	23	5	9	4	5	0
70409 PATAM MUNICIPALITY	58	1	34	15	8	0
70410 SIGAS RURAL MUNICIPALITY	17	2	14	1	0	0
Dadeldhura District	381	44	167	72	98	0
70501 NAWADURGA RURAL MUNICIPALITY	24	11	11	0	2	0
70502 AMARGADHI MUNICIPALITY	157	9	76	31	41	0
70503 AJAYAMERU RURAL MUNICIPALITY	28	3	23	2	0	0
70504 BHAGESHWOR RURAL MUNICIPALITY	19	2	10	4	3	0
70505 PARASHURAM MUNICIPALITY	66	14	22	14	16	0
70506 AALITAL RURAL MUNICIPALITY	30	4	7	10	9	0
70507 GANYAPDHURA RURAL MUNICIPALITY	57	1	18	11	27	0
Doti District	501	70	235	110	86	0
70601 PURBICHOUKI RURAL MUNICIPALITY	48	0	10	15	23	0
70602 SAYAL RURAL MUNICIPALITY	9	1	5	2	1	0
70603 AADARSHA RURAL MUNICIPALITY	16	6	7	1	2	0
70604 SHIKHAR MUNICIPALITY	43	9	21	7	6	0
70605 DIPAYAL SILGADHI MUNICIPALITY	193	18	112	36	27	0
70606 K.I. SINGH RURAL MUNICIPALITY	43	5	25	7	6	0
70607 BOGATAN FUDISAL RURAL MUNICIPALITY	23	14	9	0	0	0
70608 BADI KEDAR RURAL MUNICIPALITY	51	9	23	15	4	0
70609 JORAYAL RURAL MUNICIPALITY	75	8	23	27	17	0

1) NSIC stands for Nepal Standard Industrial Classification.

2) Establishments only answered "BP4.1 Building/room occupied area using for Business is 1:Yes".

3) Includes "Not reported", "Unknown" and so on.

Table 8-1 Number of Establishments by Section of Industrial Classification, Area of Business Place and Local Level

District and Local Level	Section of NSIC <sup>1)</sup>					
	I					
	Accommodation and Food Service					
	Area of Business Place (Building/Room)					
	Total <sup>2)</sup>	Less than 100 Ft2	100 to 299 Ft2	300 to 499 Ft2	500Ft2 and above	Not Stated <sup>3)</sup>
Achham District	589	160	253	87	89	0
70701 PANCHDEBAL BINAYAK MUNICIPALITY	76	24	39	8	5	0
70702 RAMAROSHAN RURAL MUNICIPALITY	27	7	18	1	1	0
70703 MELLEKH RURAL MUNICIPALITY	34	23	10	1	0	0
70704 SANPHEBAGAR MUNICIPALITY	117	21	43	24	29	0
70705 CHAURPATI RURAL MUNICIPALITY	30	14	9	5	2	0
70706 MANGALSEN MUNICIPALITY	118	8	43	27	40	0
70707 BANNIGADHI JAYAGADH RURAL MUNICIPALITY	34	2	24	5	3	0
70708 KAMAL BAZAR MUNICIPALITY	84	39	30	9	6	0
70709 DHAKARI RURAL MUNICIPALITY	37	15	17	3	2	0
70710 TURMAKHAND RURAL MUNICIPALITY	32	7	20	4	1	0
Kailali West District	2,837	257	1,496	462	620	2
70801 MOHANYAL RURAL MUNICIPALITY	40	22	16	0	2	0
70802 CHURE RURAL MUNICIPALITY	113	0	17	21	75	0
70803 GODAWARI MUNICIPALITY	403	27	256	69	51	0
70804 GAURIGANGA MUNICIPALITY	156	6	53	36	61	0
70805 GHODAGHODI MUNICIPALITY	197	16	98	33	50	0
70806 BARDAGORIYA RURAL MUNICIPALITY	72	0	49	9	14	0
70807 LAMKI CHUHA MUNICIPALITY	317	35	196	56	29	1
70808 JANAKI RURAL MUNICIPALITY	101	13	50	26	12	0
70809 JOSHIPUR RURAL MUNICIPALITY	73	8	47	8	10	0
70810 TIKAPUR MUNICIPALITY	304	49	161	36	58	0
70811 BHAJANI MUNICIPALITY	108	9	71	17	11	0
70812 KAILARI RURAL MUNICIPALITY	122	2	89	24	7	0
70813 DHANGADHI SUB-METROPOLITIAN CITY	831	70	393	127	240	1
Kanchanpur District	1,368	185	860	165	157	1
70901 KRISHNAPUR MUNICIPALITY	79	3	64	3	9	0
70902 SHUKLAPHANTA MUNICIPALITY	108	25	66	10	7	0
70903 BEDKOT MUNICIPALITY	104	21	69	9	5	0
70904 BHIMDATTA MUNICIPALITY	593	57	336	103	97	0
70905 MAHAKALI MUNICIPALITY	97	2	64	20	11	0
70906 LALJHADI RURAL MUNICIPALITY	50	14	33	3	0	0
70907 PUNARBAS MUNICIPALITY	193	38	140	5	10	0
70908 BELOURI MUNICIPALITY	113	15	71	10	16	1
70909 BELDANDI RURAL MUNICIPALITY	31	10	17	2	2	0

1) NSIC stands for Nepal Standard Industrial Classification.

2) Establishments only answered "BP4.1 Building/room occupied area using for Business is 1:Yes".

3) Includes "Not reported", "Unknown" and so on.



Table 8-1 Number of Establishments by Section of Industrial Classification, Area of Business Place and Local Level

District and Local Level	Section of NSIC <sup>1)</sup>					
	K					
	Financial and Insurance					
	Area of Business Place (Building/Room)					
	Total <sup>2)</sup>	Less than 100 Ft2	100 to 299 Ft2	300 to 499 Ft2	500Ft2 and above	Not Stated <sup>3)</sup>
<b>Sudurpashchim Province</b>						
Total	886	107	292	141	345	1
Sub-Metropolitan City	86	1	13	8	64	0
Municipality	580	48	196	91	244	1
Rural Municipality	220	58	83	42	37	0
<b>701 Bajura</b>						
Total	78	19	39	9	11	0
Municipality	57	11	29	7	10	0
Rural Municipality	21	8	10	2	1	0
<b>702 Bajhang</b>						
Total	81	40	28	6	7	0
Municipality	29	6	14	3	6	0
Rural Municipality	52	34	14	3	1	0
<b>703 Darchula</b>						
Total	41	4	17	9	11	0
Municipality	27	2	10	4	11	0
Rural Municipality	14	2	7	5	0	0
<b>704 Baitadi</b>						
Total	103	15	56	15	16	1
Municipality	69	9	37	7	15	1
Rural Municipality	34	6	19	8	1	0
<b>705 Dadeldhura</b>						
Total	74	7	24	11	32	0
Municipality	55	3	15	9	28	0
Rural Municipality	19	4	9	2	4	0

1) NSIC stands for Nepal Standard Industrial Classification.

2) Establishments only answered "BP4.1 Building/room occupied area using for Business is 1:Yes".

3) Includes "Not reported ", "Unknown" and so on.

Table 8-1 Number of Establishments by Section of Industrial Classification, Area of Business Place and Local Level

District and Local Level	Section of NSIC <sup>1)</sup>					
	K					
	Financial and Insurance					
	Area of Business Place (Building/Room)					
	Total <sup>2)</sup>	Less than 100 Ft2	100 to 299 Ft2	300 to 499 Ft2	500Ft2 and above	Not Stated <sup>3)</sup>
<b>706 Doti</b>						
Total	36	7	7	4	18	0
Municipality	21	4	5	1	11	0
Rural Municipality	15	3	2	3	7	0
<b>707 Achham</b>						
Total	66	6	23	18	19	0
Municipality	46	6	13	10	17	0
Rural Municipality	20	0	10	8	2	0
<b>708 Kailali</b>						
Total	263	4	54	38	167	0
Sub-Metropolitan City	86	1	13	8	64	0
Municipality	140	2	30	22	86	0
Rural Municipality	37	1	11	8	17	0
<b>709 Kanchanpur</b>						
Total	144	5	44	31	64	0
Municipality	136	5	43	28	60	0
Rural Municipality	8	0	1	3	4	0

1) NSIC stands for Nepal Standard Industrial Classification.

2) Establishments only answered "BP4.1 Building/room occupied area using for Business is 1:Yes".

3) Includes "Not reported ", "Unknown" and so on.

Table 8-1 Number of Establishments by Section of Industrial Classification, Area of Business Place and Local Level

District and Local Level	Section of NSIC <sup>1)</sup>					
	K					
	Financial and Insurance					
	Area of Business Place (Building/Room)					
	Total <sup>2)</sup>	Less than 100 Ft2	100 to 299 Ft2	300 to 499 Ft2	500Ft2 and above	Not Stated <sup>3)</sup>
Bajura District	78	19	39	9	11	0
70101 HIMALI RURAL MUNICIPALITY	3	3	0	0	0	0
70102 GAUMUL RURAL MUNICIPALITY	7	1	6	0	0	0
70103 BUDHINANDA MUNICIPALITY	8	0	3	5	0	0
70104 SWAMIKARTIK KHAPAR RURAL MUNICIPALITY	0	0	0	0	0	0
70105 JAGANNATH RURAL MUNICIPALITY	3	1	1	1	0	0
70106 BADIMALIKA MUNICIPALITY	21	3	6	2	10	0
70107 KHAPTAD CHHEDEDAHA RURAL MUNICIPALITY	8	3	3	1	1	0
70108 BUDHIGANGA MUNICIPALITY	22	5	17	0	0	0
70109 TRIBENI MUNICIPALITY	6	3	3	0	0	0
Bajhang District	81	40	28	6	7	0
70201 SAIPAL RURAL MUNICIPALITY	0	0	0	0	0	0
70202 BUNGAL MUNICIPALITY	3	1	2	0	0	0
70203 SURMA RURAL MUNICIPALITY	0	0	0	0	0	0
70204 TALKOT RURAL MUNICIPALITY	3	2	0	1	0	0
70205 MASTA RURAL MUNICIPALITY	7	4	3	0	0	0
70206 JAYAPRITHBI MUNICIPALITY	26	5	12	3	6	0
70207 CHHABIS PATHIBHARA RURAL MUNICIPALITY	4	1	2	1	0	0
70208 DURGATHALI RURAL MUNICIPALITY	2	0	2	0	0	0
70209 KEDARSYUN RURAL MUNICIPALITY	4	1	2	1	0	0
70210 BITTHADCHIR RURAL MUNICIPALITY	20	19	0	0	1	0
70211 THALARA RURAL MUNICIPALITY	8	5	3	0	0	0
70212 KHAPTAD CHHANNA RURAL MUNICIPALITY	4	2	2	0	0	0
Darchula District	41	4	17	9	11	0
70301 BYAS RURAL MUNICIPALITY	1	0	0	1	0	0
70302 DUHUN RURAL MUNICIPALITY	1	0	0	1	0	0
70303 MAHAKALI MUNICIPALITY	20	1	9	3	7	0
70304 NAUGAD RURAL MUNICIPALITY	0	0	0	0	0	0
70305 APIHIMAL RURAL MUNICIPALITY	1	0	1	0	0	0
70306 MARMA RURAL MUNICIPALITY	1	0	1	0	0	0
70307 SHAILYASHIKHAR MUNICIPALITY	7	1	1	1	4	0
70308 MALIKARJUN RURAL MUNICIPALITY	6	1	2	3	0	0
70309 LEKAM RURAL MUNICIPALITY	4	1	3	0	0	0
Baitadi District	103	15	56	15	16	1
70401 DILASAINI RURAL MUNICIPALITY	1	0	1	0	0	0
70402 DOGADA KEDAR RURAL MUNICIPALITY	8	2	2	3	1	0
70403 PUCHAUNDI MUNICIPALITY	12	8	3	0	1	0
70404 SURNAYA RURAL MUNICIPALITY	17	4	12	1	0	0
70405 DASHARATHCHAND MUNICIPALITY	28	0	17	1	10	0
70406 PANCHESHWOR RURAL MUNICIPALITY	2	0	2	0	0	0
70407 SHIVANATH RURAL MUNICIPALITY	1	0	1	0	0	0
70408 MELAULI MUNICIPALITY	11	0	9	1	1	0
70409 PATAM MUNICIPALITY	18	1	8	5	3	1
70410 SIGAS RURAL MUNICIPALITY	5	0	1	4	0	0
Dadeldhura District	74	7	24	11	32	0
70501 NAWADURGA RURAL MUNICIPALITY	3	1	2	0	0	0
70502 AMARGADHI MUNICIPALITY	45	3	12	7	23	0
70503 AJAYAMERU RURAL MUNICIPALITY	5	0	3	1	1	0
70504 BHAGESHWOR RURAL MUNICIPALITY	0	0	0	0	0	0
70505 PARASHURAM MUNICIPALITY	10	0	3	2	5	0
70506 AALITAL RURAL MUNICIPALITY	8	2	4	1	1	0
70507 GANYAPDHURA RURAL MUNICIPALITY	3	1	0	0	2	0
Doti District	36	7	7	4	18	0
70601 PURBICHOUKI RURAL MUNICIPALITY	1	0	1	0	0	0
70602 SAYAL RURAL MUNICIPALITY	2	0	0	0	2	0
70603 AADARSHA RURAL MUNICIPALITY	1	1	0	0	0	0
70604 SHIKHAR MUNICIPALITY	4	2	2	0	0	0
70605 DIPAYAL SILGADHI MUNICIPALITY	17	2	3	1	11	0
70606 K.I. SINGH RURAL MUNICIPALITY	2	0	1	0	1	0
70607 BOGATAN FUDISAL RURAL MUNICIPALITY	4	2	0	1	1	0
70608 BADI KEDAR RURAL MUNICIPALITY	1	0	0	0	1	0
70609 JORAYAL RURAL MUNICIPALITY	4	0	0	2	2	0

1) NSIC stands for Nepal Standard Industrial Classification.

2) Establishments only answered "BP4.1 Building/room occupied area using for Business is 1:Yes".

3) Includes "Not reported", "Unknown" and so on.

Table 8-1 Number of Establishments by Section of Industrial Classification, Area of Business Place and Local Level

District and Local Level	Section of NSIC <sup>1)</sup>					
	K					
	Financial and Insurance					
	Area of Business Place (Building/Room)					
	Total <sup>2)</sup>	Less than 100 Ft2	100 to 299 Ft2	300 to 499 Ft2	500Ft2 and above	Not Stated <sup>3)</sup>
Achham District	66	6	23	18	19	0
70701 PANCHDEBAL BINAYAK MUNICIPALITY	11	3	4	3	1	0
70702 RAMAROSHAN RURAL MUNICIPALITY	2	0	2	0	0	0
70703 MELLEKH RURAL MUNICIPALITY	3	0	2	1	0	0
70704 SANPHEBAGAR MUNICIPALITY	15	2	5	4	4	0
70705 CHAURPATI RURAL MUNICIPALITY	4	0	2	2	0	0
70706 MANGALSEN MUNICIPALITY	19	1	4	2	12	0
70707 BANNIGADHI JAYAGADH RURAL MUNICIPALITY	2	0	0	1	1	0
70708 KAMAL BAZAR MUNICIPALITY	1	0	0	1	0	0
70709 DHAKARI RURAL MUNICIPALITY	1	0	1	0	0	0
70710 TURMAKHAND RURAL MUNICIPALITY	8	0	3	4	1	0
Kailali West District	263	4	54	38	167	0
70801 MOHANYAL RURAL MUNICIPALITY	1	0	1	0	0	0
70802 CHURE RURAL MUNICIPALITY	1	0	0	1	0	0
70803 GODAWARI MUNICIPALITY	34	0	4	6	24	0
70804 GAURIGANGA MUNICIPALITY	13	0	2	1	10	0
70805 GHODAGHODI MUNICIPALITY	16	0	2	1	13	0
70806 BARDAGORIYA RURAL MUNICIPALITY	7	0	1	0	6	0
70807 LAMKI CHUHA MUNICIPALITY	15	0	2	2	11	0
70808 JANAKI RURAL MUNICIPALITY	6	0	2	1	3	0
70809 JOSHIPUR RURAL MUNICIPALITY	11	0	3	2	6	0
70810 TIKAPUR MUNICIPALITY	53	2	17	10	24	0
70811 BHAJANI MUNICIPALITY	9	0	3	2	4	0
70812 KAILARI RURAL MUNICIPALITY	11	1	4	4	2	0
70813 DHANGADHI SUB-METROPOLITIAN CITY	86	1	13	8	64	0
Kanchanpur District	144	5	44	31	64	0
70901 KRISHNAPUR MUNICIPALITY	10	0	5	3	2	0
70902 SHUKLAPHANTA MUNICIPALITY	14	0	4	4	6	0
70903 BEDKOT MUNICIPALITY	4	0	1	1	2	0
70904 BHIMDATTA MUNICIPALITY	71	5	21	11	34	0
70905 MAHAKALI MUNICIPALITY	8	0	4	2	2	0
70906 LALJHADI RURAL MUNICIPALITY	1	0	0	1	0	0
70907 PUNARBAS MUNICIPALITY	14	0	5	3	6	0
70908 BELOURI MUNICIPALITY	15	0	3	4	8	0
70909 BELDANDI RURAL MUNICIPALITY	7	0	1	2	4	0

1) NSIC stands for Nepal Standard Industrial Classification.

2) Establishments only answered "BP4.1 Building/room occupied area using for Business is 1:Yes".

3) Includes "Not reported ", "Unknown" and so on.

Table 8-1 Number of Establishments by Section of Industrial Classification, Area of Business Place and Local Level

District and Local Level	Section of NSIC <sup>1)</sup>					
	P					
	Education					
	Area of Business Place (Building/Room)					
	Total <sup>2)</sup>	Less than 100 Ft2	100 to 299 Ft2	300 to 499 Ft2	500Ft2 and above	Not Stated <sup>3)</sup>
<b>Sudurpashchim Province</b>						
Total	4,343	33	291	442	3,577	0
Sub-Metropolitan City	187	0	23	13	151	0
Municipality	2,091	18	148	189	1,736	0
Rural Municipality	2,065	15	120	240	1,690	0
<b>701 Bajura</b>						
Total	284	1	4	40	239	0
Municipality	152	1	3	16	132	0
Rural Municipality	132	0	1	24	107	0
<b>702 Bajhang</b>						
Total	547	5	61	68	413	0
Municipality	173	3	25	20	125	0
Rural Municipality	374	2	36	48	288	0
<b>703 Darchula</b>						
Total	320	2	17	52	249	0
Municipality	100	2	7	13	78	0
Rural Municipality	220	0	10	39	171	0
<b>704 Baitadi</b>						
Total	573	0	27	50	496	0
Municipality	279	0	11	23	245	0
Rural Municipality	294	0	16	27	251	0
<b>705 Dadeldhura</b>						
Total	342	4	19	17	302	0
Municipality	154	3	13	7	131	0
Rural Municipality	188	1	6	10	171	0

1) NSIC stands for Nepal Standard Industrial Classification.

2) Establishments only answered "BP4.1 Building/room occupied area using for Business is 1:Yes".

3) Includes "Not reported ", "Unknown" and so on.

Table 8-1 Number of Establishments by Section of Industrial Classification, Area of Business Place and Local Level

District and Local Level	Section of NSIC <sup>1)</sup>					
	P					
	Education					
	Area of Business Place (Building/Room)					
	Total <sup>2)</sup>	Less than 100 Ft2	100 to 299 Ft2	300 to 499 Ft2	500Ft2 and above	Not Stated <sup>3)</sup>
<b>706 Doti</b>						
Total	415	0	12	85	318	0
Municipality	126	0	9	36	81	0
Rural Municipality	289	0	3	49	237	0
<b>707 Achham</b>						
Total	517	10	17	66	424	0
Municipality	248	6	7	38	197	0
Rural Municipality	269	4	10	28	227	0
<b>708 Kailali</b>						
Total	840	9	96	48	687	0
Sub-Metropolitan City	187	0	23	13	151	0
Municipality	406	1	38	21	346	0
Rural Municipality	247	8	35	14	190	0
<b>709 Kanchanpur</b>						
Total	505	2	38	16	449	0
Municipality	453	2	35	15	401	0
Rural Municipality	52	0	3	1	48	0

1) NSIC stands for Nepal Standard Industrial Classification.

2) Establishments only answered "BP4.1 Building/room occupied area using for Business is 1:Yes".

3) Includes "Not reported ", "Unknown" and so on.

Table 8-1 Number of Establishments by Section of Industrial Classification, Area of Business Place and Local Level

District and Local Level	Section of NSIC <sup>1)</sup>					
	P					
	Education					
	Area of Business Place (Building/Room)					
	Total <sup>2)</sup>	Less than 100 Ft2	100 to 299 Ft2	300 to 499 Ft2	500Ft2 and above	Not Stated <sup>3)</sup>
Bajura District	284	1	4	40	239	0
70101 HIMALI RURAL MUNICIPALITY	28	0	0	7	21	0
70102 GAUMUL RURAL MUNICIPALITY	27	0	0	3	24	0
70103 BUDHINANDA MUNICIPALITY	32	0	0	2	30	0
70104 SWAMIKARTIK KHAPAR RURAL MUNICIPALITY	26	0	0	5	21	0
70105 JAGANNATH RURAL MUNICIPALITY	12	0	0	4	8	0
70106 BADIMALIKA MUNICIPALITY	35	1	3	3	28	0
70107 KHAPTAD CHHEDEDAHA RURAL MUNICIPALITY	39	0	1	5	33	0
70108 BUDHIGANGA MUNICIPALITY	43	0	0	9	34	0
70109 TRIBENI MUNICIPALITY	42	0	0	2	40	0
Bajhang District	547	5	61	68	413	0
70201 SAIPAL RURAL MUNICIPALITY	5	0	0	0	5	0
70202 BUNGAL MUNICIPALITY	103	2	18	13	70	0
70203 SURMA RURAL MUNICIPALITY	21	0	2	7	12	0
70204 TALKOT RURAL MUNICIPALITY	37	0	6	5	26	0
70205 MASTA RURAL MUNICIPALITY	35	0	1	2	32	0
70206 JAYAPRITHBI MUNICIPALITY	70	1	7	7	55	0
70207 CHHABIS PATHIBHARA RURAL MUNICIPALITY	46	1	5	6	34	0
70208 DURGATHALI RURAL MUNICIPALITY	36	0	1	2	33	0
70209 KEDARSYUN RURAL MUNICIPALITY	60	0	3	8	49	0
70210 BITTHADCHIR RURAL MUNICIPALITY	39	0	2	2	35	0
70211 THALARA RURAL MUNICIPALITY	48	1	6	6	35	0
70212 KHAPTAD CHHANNA RURAL MUNICIPALITY	47	0	10	10	27	0
Darchula District	320	2	17	52	249	0
70301 BYAS RURAL MUNICIPALITY	25	0	1	12	12	0
70302 DUHUN RURAL MUNICIPALITY	17	0	1	4	12	0
70303 MAHAKALI MUNICIPALITY	64	0	2	8	54	0
70304 NAUGAD RURAL MUNICIPALITY	32	0	5	11	16	0
70305 APIHIMAL RURAL MUNICIPALITY	19	0	1	3	15	0
70306 MARMA RURAL MUNICIPALITY	39	0	0	0	39	0
70307 SHAILYASHIKHAR MUNICIPALITY	36	2	5	5	24	0
70308 MALIKARJUN RURAL MUNICIPALITY	39	0	2	3	34	0
70309 LEKAM RURAL MUNICIPALITY	49	0	0	6	43	0
Baitadi District	573	0	27	50	496	0
70401 DILASAINI RURAL MUNICIPALITY	62	0	3	5	54	0
70402 DOGADA KEDAR RURAL MUNICIPALITY	65	0	4	8	53	0
70403 PUCHAUNDI MUNICIPALITY	93	0	5	8	80	0
70404 SURNAYA RURAL MUNICIPALITY	38	0	3	6	29	0
70405 DASHARATHCHAND MUNICIPALITY	68	0	3	5	60	0
70406 PANCHESHWOR RURAL MUNICIPALITY	36	0	0	1	35	0
70407 SHIVANATH RURAL MUNICIPALITY	38	0	3	2	33	0
70408 MELAULI MUNICIPALITY	51	0	2	2	47	0
70409 PATAM MUNICIPALITY	67	0	1	8	58	0
70410 SIGAS RURAL MUNICIPALITY	55	0	3	5	47	0
Dadeldhura District	342	4	19	17	302	0
70501 NAWADURGA RURAL MUNICIPALITY	43	0	5	4	34	0
70502 AMARGADHI MUNICIPALITY	60	2	8	1	49	0
70503 AJAYAMERU RURAL MUNICIPALITY	34	0	1	1	32	0
70504 BHAGESHWOR RURAL MUNICIPALITY	36	1	0	1	34	0
70505 PARASHURAM MUNICIPALITY	94	1	5	6	82	0
70506 AALITAL RURAL MUNICIPALITY	43	0	0	3	40	0
70507 GANYAPDHURA RURAL MUNICIPALITY	32	0	0	1	31	0
Doti District	415	0	12	85	318	0
70601 PURBICHOUKI RURAL MUNICIPALITY	51	0	1	1	49	0
70602 SAYAL RURAL MUNICIPALITY	37	0	0	1	36	0
70603 AADARSHA RURAL MUNICIPALITY	48	0	2	11	35	0
70604 SHIKHAR MUNICIPALITY	68	0	4	30	34	0
70605 DIPAYAL SILGADHI MUNICIPALITY	58	0	5	6	47	0
70606 K.I. SINGH RURAL MUNICIPALITY	40	0	0	3	37	0
70607 BOGATAN FUDISAL RURAL MUNICIPALITY	46	0	0	26	20	0
70608 BADI KEDAR RURAL MUNICIPALITY	41	0	0	4	37	0
70609 JORAYAL RURAL MUNICIPALITY	26	0	0	3	23	0

1) NSIC stands for Nepal Standard Industrial Classification.

2) Establishments only answered "BP4.1 Building/room occupied area using for Business is 1:Yes".

3) Includes "Not reported", "Unknown" and so on.

Table 8-1 Number of Establishments by Section of Industrial Classification, Area of Business Place and Local Level

District and Local Level	Section of NSIC <sup>1)</sup>					
	P					
	Education					
	Area of Business Place (Building/Room)					
	Total <sup>2)</sup>	Less than 100 Ft2	100 to 299 Ft2	300 to 499 Ft2	500Ft2 and above	Not Stated <sup>3)</sup>
Achham District	517	10	17	66	424	0
70701 PANCHDEBAL BINAYAK MUNICIPALITY	63	1	1	19	42	0
70702 RAMAROSHAN RURAL MUNICIPALITY	57	1	10	4	42	0
70703 MELLEKH RURAL MUNICIPALITY	38	1	0	0	37	0
70704 SANPHEBAGAR MUNICIPALITY	87	2	3	8	74	0
70705 CHAURPATI RURAL MUNICIPALITY	41	0	0	3	38	0
70706 MANGALSEN MUNICIPALITY	50	1	0	3	46	0
70707 BANNIGADHI JAYAGADH RURAL MUNICIPALITY	28	0	0	0	28	0
70708 KAMAL BAZAR MUNICIPALITY	48	2	3	8	35	0
70709 DHAKARI RURAL MUNICIPALITY	49	2	0	7	40	0
70710 TURMAKHAND RURAL MUNICIPALITY	56	0	0	14	42	0
Kailali West District	840	9	96	48	687	0
70801 MOHANYAL RURAL MUNICIPALITY	39	3	5	3	28	0
70802 CHURE RURAL MUNICIPALITY	33	0	0	1	32	0
70803 GODAWARI MUNICIPALITY	77	0	11	12	54	0
70804 GAURIGANGA MUNICIPALITY	44	0	3	2	39	0
70805 GHODAGHODI MUNICIPALITY	90	0	4	2	84	0
70806 BARDAGORIYA RURAL MUNICIPALITY	27	1	20	5	1	0
70807 LAMKI CHUHA MUNICIPALITY	63	0	5	3	55	0
70808 JANAKI RURAL MUNICIPALITY	50	1	2	0	47	0
70809 JOSHIPUR RURAL MUNICIPALITY	47	3	6	2	36	0
70810 TIKAPUR MUNICIPALITY	102	1	15	2	84	0
70811 BHAJANI MUNICIPALITY	30	0	0	0	30	0
70812 KAILARI RURAL MUNICIPALITY	51	0	2	3	46	0
70813 DHANGADHI SUB-METROPOLITIAN CITY	187	0	23	13	151	0
Kanchanpur District	505	2	38	16	449	0
70901 KRISHNAPUR MUNICIPALITY	24	0	3	1	20	0
70902 SHUKLAPHANTA MUNICIPALITY	59	1	2	0	56	0
70903 BEDKOT MUNICIPALITY	45	0	3	1	41	0
70904 BHIMDATTA MUNICIPALITY	168	1	15	10	142	0
70905 MAHAKALI MUNICIPALITY	45	0	4	2	39	0
70906 LALJHADI RURAL MUNICIPALITY	27	0	2	1	24	0
70907 PUNARBAS MUNICIPALITY	56	0	4	0	52	0
70908 BELOURI MUNICIPALITY	56	0	4	1	51	0
70909 BELDANDI RURAL MUNICIPALITY	25	0	1	0	24	0

1) NSIC stands for Nepal Standard Industrial Classification.

2) Establishments only answered "BP4.1 Building/room occupied area using for Business is 1:Yes".

3) Includes "Not reported ", "Unknown" and so on.



Table 8-1 Number of Establishments by Section of Industrial Classification, Area of Business Place and Local Level

District and Local Level	Section of NSIC <sup>1)</sup>					
	Q					
	Human Health and Social Work					
	Area of Business Place (Building/Room)					
	Total <sup>2)</sup>	Less than 100 Ft2	100 to 299 Ft2	300 to 499 Ft2	500Ft2 and above	Not Stated <sup>3)</sup>
<b>Sudurpashchim Province</b>						
Total	1,676	487	471	204	513	1
Sub-Metropolitan City	87	2	30	11	44	0
Municipality	786	149	294	103	239	1
Rural Municipality	803	336	147	90	230	0
<b>701 Bajura</b>						
Total	82	18	23	9	32	0
Municipality	41	6	15	4	16	0
Rural Municipality	41	12	8	5	16	0
<b>702 Bajhang</b>						
Total	435	323	38	27	47	0
Municipality	103	63	13	10	17	0
Rural Municipality	332	260	25	17	30	0
<b>703 Darchula</b>						
Total	109	8	14	22	65	0
Municipality	30	4	7	6	13	0
Rural Municipality	79	4	7	16	52	0
<b>704 Baitadi</b>						
Total	139	35	27	28	48	1
Municipality	88	26	16	20	25	1
Rural Municipality	51	9	11	8	23	0
<b>705 Dadeldhura</b>						
Total	106	12	45	6	43	0
Municipality	58	5	30	3	20	0
Rural Municipality	48	7	15	3	23	0

1) NSIC stands for Nepal Standard Industrial Classification.

2) Establishments only answered "BP4.1 Building/room occupied area using for Business is 1:Yes".

3) Includes "Not reported ", "Unknown" and so on.

Table 8-1 Number of Establishments by Section of Industrial Classification, Area of Business Place and Local Level

District and Local Level	Section of NSIC <sup>1)</sup>					
	Q					
	Human Health and Social Work					
	Area of Business Place (Building/Room)					
	Total <sup>2)</sup>	Less than 100 Ft2	100 to 299 Ft2	300 to 499 Ft2	500Ft2 and above	Not Stated <sup>3)</sup>
<b>706 Doti</b>						
Total	135	32	26	30	47	0
Municipality	36	3	6	8	19	0
Rural Municipality	99	29	20	22	28	0
<b>707 Achham</b>						
Total	167	27	42	31	67	0
Municipality	104	18	29	20	37	0
Rural Municipality	63	9	13	11	30	0
<b>708 Kailali</b>						
Total	378	25	182	37	134	0
Sub-Metropolitan City	87	2	30	11	44	0
Municipality	213	17	110	20	66	0
Rural Municipality	78	6	42	6	24	0
<b>709 Kanchanpur</b>						
Total	125	7	74	14	30	0
Municipality	113	7	68	12	26	0
Rural Municipality	12	0	6	2	4	0

1) NSIC stands for Nepal Standard Industrial Classification.

2) Establishments only answered "BP4.1 Building/room occupied area using for Business is 1:Yes".

3) Includes "Not reported ", "Unknown" and so on.

Table 8-1 Number of Establishments by Section of Industrial Classification, Area of Business Place and Local Level

District and Local Level	Section of NSIC <sup>1)</sup>					
	Q					
	Human Health and Social Work					
	Area of Business Place (Building/Room)					
	Total <sup>2)</sup>	Less than 100 Ft2	100 to 299 Ft2	300 to 499 Ft2	500Ft2 and above	Not Stated <sup>3)</sup>
Bajura District	82	18	23	9	32	0
70101 HIMALI RURAL MUNICIPALITY	17	9	5	1	2	0
70102 GAUMUL RURAL MUNICIPALITY	7	0	1	1	5	0
70103 BUDHINANDA MUNICIPALITY	2	0	0	2	0	0
70104 SWAMIKARTIK KHAPAR RURAL MUNICIPALITY	4	0	1	1	2	0
70105 JAGANNATH RURAL MUNICIPALITY	6	1	0	2	3	0
70106 BADIMALIKA MUNICIPALITY	16	4	3	1	8	0
70107 KHAPTAD CHHEDEDAHA RURAL MUNICIPALITY	7	2	1	0	4	0
70108 BUDHIGANGA MUNICIPALITY	15	1	10	1	3	0
70109 TRIBENI MUNICIPALITY	8	1	2	0	5	0
Bajhang District	435	323	38	27	47	0
70201 SAIPAL RURAL MUNICIPALITY	3	1	0	0	2	0
70202 BUNGAL MUNICIPALITY	30	17	4	2	7	0
70203 SURMA RURAL MUNICIPALITY	20	16	1	3	0	0
70204 TALKOT RURAL MUNICIPALITY	31	26	1	0	4	0
70205 MASTA RURAL MUNICIPALITY	37	26	6	1	4	0
70206 JAYAPRITHBI MUNICIPALITY	73	46	9	8	10	0
70207 CHHABIS PATHIBHARA RURAL MUNICIPALITY	32	23	0	4	5	0
70208 DURGATHALI RURAL MUNICIPALITY	26	17	4	2	3	0
70209 KEDARSYUN RURAL MUNICIPALITY	34	26	3	2	3	0
70210 BITTHADCHIR RURAL MUNICIPALITY	58	48	5	2	3	0
70211 THALARA RURAL MUNICIPALITY	53	47	1	1	4	0
70212 KHAPTAD CHHANNA RURAL MUNICIPALITY	38	30	4	2	2	0
Darchula District	109	8	14	22	65	0
70301 BYAS RURAL MUNICIPALITY	11	1	3	3	4	0
70302 DUHUN RURAL MUNICIPALITY	12	2	0	4	6	0
70303 MAHAKALI MUNICIPALITY	21	4	6	4	7	0
70304 NAUGAD RURAL MUNICIPALITY	10	0	0	2	8	0
70305 APIHIMAL RURAL MUNICIPALITY	7	1	1	1	4	0
70306 MARMA RURAL MUNICIPALITY	13	0	1	3	9	0
70307 SHAILYASHIKHAR MUNICIPALITY	9	0	1	2	6	0
70308 MALIKARJUN RURAL MUNICIPALITY	15	0	1	1	13	0
70309 LEKAM RURAL MUNICIPALITY	11	0	1	2	8	0
Baitadi District	139	35	27	28	48	1
70401 DILASAINI RURAL MUNICIPALITY	12	3	3	1	5	0
70402 DOGADA KEDAR RURAL MUNICIPALITY	9	0	2	1	6	0
70403 PUCHAUNDI MUNICIPALITY	18	5	3	5	5	0
70404 SURNAYA RURAL MUNICIPALITY	14	6	3	1	4	0
70405 DASHARATHCHAND MUNICIPALITY	29	5	8	7	8	1
70406 PANCHESHWOR RURAL MUNICIPALITY	6	0	0	2	4	0
70407 SHIVANATH RURAL MUNICIPALITY	5	0	3	2	0	0
70408 MELAULI MUNICIPALITY	25	15	3	1	6	0
70409 PATAM MUNICIPALITY	16	1	2	7	6	0
70410 SIGAS RURAL MUNICIPALITY	5	0	0	1	4	0
Dadeldhura District	106	12	45	6	43	0
70501 NAWADURGA RURAL MUNICIPALITY	9	0	1	1	7	0
70502 AMARGADHI MUNICIPALITY	33	3	18	1	11	0
70503 AJAYAMERU RURAL MUNICIPALITY	6	0	1	0	5	0
70504 BHAGESHWOR RURAL MUNICIPALITY	4	0	0	1	3	0
70505 PARASHURAM MUNICIPALITY	25	2	12	2	9	0
70506 AALITAL RURAL MUNICIPALITY	23	7	12	1	3	0
70507 GANYAPDHURA RURAL MUNICIPALITY	6	0	1	0	5	0
Doti District	135	32	26	30	47	0
70601 PURBICHOUKI RURAL MUNICIPALITY	7	0	1	1	5	0
70602 SAYAL RURAL MUNICIPALITY	8	2	2	1	3	0
70603 AADARSHA RURAL MUNICIPALITY	12	0	3	3	6	0
70604 SHIKHAR MUNICIPALITY	10	2	0	3	5	0
70605 DIPAYAL SILGADHI MUNICIPALITY	26	1	6	5	14	0
70606 K.I. SINGH RURAL MUNICIPALITY	7	1	1	0	5	0
70607 BOGATAN FUDISAL RURAL MUNICIPALITY	44	24	7	11	2	0
70608 BADI KEDAR RURAL MUNICIPALITY	5	0	1	2	2	0
70609 JORAYAL RURAL MUNICIPALITY	16	2	5	4	5	0

1) NSIC stands for Nepal Standard Industrial Classification.

2) Establishments only answered "BP4.1 Building/room occupied area using for Business is 1:Yes".

3) Includes "Not reported", "Unknown" and so on.

Table 8-1 Number of Establishments by Section of Industrial Classification, Area of Business Place and Local Level

District and Local Level	Section of NSIC <sup>1)</sup>					
	Q					
	Human Health and Social Work					
	Area of Business Place (Building/Room)					
	Total <sup>2)</sup>	Less than 100 Ft2	100 to 299 Ft2	300 to 499 Ft2	500Ft2 and above	Not Stated <sup>3)</sup>
Achham District	167	27	42	31	67	0
70701 PANCHDEBAL BINAYAK MUNICIPALITY	20	3	5	6	6	0
70702 RAMAROSHAN RURAL MUNICIPALITY	8	0	2	0	6	0
70703 MELLEKH RURAL MUNICIPALITY	7	0	0	0	7	0
70704 SANPHEBAGAR MUNICIPALITY	27	4	4	7	12	0
70705 CHAURPATI RURAL MUNICIPALITY	22	7	7	3	5	0
70706 MANGALSEN MUNICIPALITY	41	6	16	2	17	0
70707 BANNIGADHI JAYAGADH RURAL MUNICIPALITY	8	1	1	1	5	0
70708 KAMAL BAZAR MUNICIPALITY	16	5	4	5	2	0
70709 DHAKARI RURAL MUNICIPALITY	7	1	1	2	3	0
70710 TURMAKHAND RURAL MUNICIPALITY	11	0	2	5	4	0
Kailali West District	378	25	182	37	134	0
70801 MOHANYAL RURAL MUNICIPALITY	5	0	3	1	1	0
70802 CHURE RURAL MUNICIPALITY	5	0	0	0	5	0
70803 GODAWARI MUNICIPALITY	31	1	14	2	14	0
70804 GAURIGANGA MUNICIPALITY	25	0	6	6	13	0
70805 GHODAGHODI MUNICIPALITY	36	4	19	4	9	0
70806 BARDAGORIYA RURAL MUNICIPALITY	9	0	8	0	1	0
70807 LAMKI CHUHA MUNICIPALITY	36	2	22	3	9	0
70808 JANAKI RURAL MUNICIPALITY	12	1	7	0	4	0
70809 JOSHIPUR RURAL MUNICIPALITY	22	3	13	1	5	0
70810 TIKAPUR MUNICIPALITY	74	8	43	4	19	0
70811 BHAJANI MUNICIPALITY	11	2	6	1	2	0
70812 KAILARI RURAL MUNICIPALITY	25	2	11	4	8	0
70813 DHANGADHI SUB-METROPOLITIAN CITY	87	2	30	11	44	0
Kanchanpur District	125	7	74	14	30	0
70901 KRISHNAPUR MUNICIPALITY	9	0	6	1	2	0
70902 SHUKLAPHANTA MUNICIPALITY	19	2	12	2	3	0
70903 BEDKOT MUNICIPALITY	7	0	5	0	2	0
70904 BHIMDATTA MUNICIPALITY	45	3	24	9	9	0
70905 MAHAKALI MUNICIPALITY	15	1	12	0	2	0
70906 LALJHADI RURAL MUNICIPALITY	4	0	1	1	2	0
70907 PUNARBAS MUNICIPALITY	7	0	2	0	5	0
70908 BELOURI MUNICIPALITY	11	1	7	0	3	0
70909 BELDANDI RURAL MUNICIPALITY	8	0	5	1	2	0

1) NSIC stands for Nepal Standard Industrial Classification.

2) Establishments only answered "BP4.1 Building/room occupied area using for Business is 1:Yes".

3) Includes "Not reported", "Unknown" and so on.

Table 8-1 Number of Establishments by Section of Industrial Classification, Area of Business Place and Local Level

District and Local Level	Section of NSIC <sup>1)</sup>					
	L+M+N+R+S					
	Real Estate, Professional & Scientific Activities, Administrative Services, Arts & Entertainment, Other Services					
	Area of Business Place (Building/Room)					
	Total <sup>2)</sup>	Less than 100 Ft2	100 to 299 Ft2	300 to 499 Ft2	500Ft2 and above	Not Stated <sup>3)</sup>
<b>Sudurpashchim Province</b>						
Total	4,134	1,077	2,426	266	357	8
Sub-Metropolitan City	489	74	275	42	98	0
Municipality	2,665	607	1,644	191	218	5
Rural Municipality	980	396	507	33	41	3
<b>701 Bajura</b>						
Total	120	46	56	12	5	1
Municipality	86	28	41	12	5	0
Rural Municipality	34	18	15	0	0	1
<b>702 Bajhang</b>						
Total	286	177	78	16	14	1
Municipality	124	56	44	13	11	0
Rural Municipality	162	121	34	3	3	1
<b>703 Darchula</b>						
Total	112	21	65	10	16	0
Municipality	78	10	48	7	13	0
Rural Municipality	34	11	17	3	3	0
<b>704 Baitadi</b>						
Total	494	174	283	19	18	0
Municipality	253	85	140	13	15	0
Rural Municipality	241	89	143	6	3	0
<b>705 Dadeldhura</b>						
Total	187	60	106	3	17	1
Municipality	149	49	86	2	11	1
Rural Municipality	38	11	20	1	6	0

1) NSIC stands for Nepal Standard Industrial Classification.

2) Establishments only answered "BP4.1 Building/room occupied area using for Business is 1:Yes".

3) Includes "Not reported ", "Unknown" and so on.

Table 8-1 Number of Establishments by Section of Industrial Classification, Area of Business Place and Local Level

District and Local Level	Section of NSIC <sup>1)</sup>					
	L+M+N+R+S					
	Real Estate, Professional & Scientific Activities, Administrative Services, Arts & Entertainment, Other Services					
	Area of Business Place (Building/Room)					
	Total <sup>2)</sup>	Less than 100 Ft2	100 to 299 Ft2	300 to 499 Ft2	500Ft2 and above	Not Stated <sup>3)</sup>
<b>706 Doti</b>						
Total	138	51	58	12	17	0
Municipality	83	23	45	6	9	0
Rural Municipality	55	28	13	6	8	0
<b>707 Achham</b>						
Total	121	41	57	10	12	1
Municipality	96	30	46	9	10	1
Rural Municipality	25	11	11	1	2	0
<b>708 Kailali</b>						
Total	1,737	307	1,088	131	207	4
Sub-Metropolitan City	489	74	275	42	98	0
Municipality	923	157	591	77	95	3
Rural Municipality	325	76	222	12	14	1
<b>709 Kanchanpur</b>						
Total	939	200	635	53	51	0
Municipality	873	169	603	52	49	0
Rural Municipality	66	31	32	1	2	0

1) NSIC stands for Nepal Standard Industrial Classification.

2) Establishments only answered "BP4.1 Building/room occupied area using for Business is 1:Yes".

3) Includes "Not reported ", "Unknown" and so on.

Table 8-1 Number of Establishments by Section of Industrial Classification, Area of Business Place and Local Level

District and Local Level	Section of NSIC <sup>1)</sup>					
	L+M+N+R+S					
	Real Estate, Professional & Scientific Activities, Administrative Services, Arts & Entertainment, Other Services					
	Area of Business Place (Building/Room)					
	Total <sup>2)</sup>	Less than 100 Ft2	100 to 299 Ft2	300 to 499 Ft2	500Ft2 and above	Not Stated <sup>3)</sup>
Bajura District	120	46	56	12	5	1
70101 HIMALI RURAL MUNICIPALITY	10	7	3	0	0	0
70102 GAUMUL RURAL MUNICIPALITY	5	1	4	0	0	0
70103 BUDHINANDA MUNICIPALITY	14	2	7	5	0	0
70104 SWAMIKARTIK KHAPAR RURAL MUNICIPALITY	4	3	1	0	0	0
70105 JAGANNATH RURAL MUNICIPALITY	1	1	0	0	0	0
70106 BADIMALIKA MUNICIPALITY	48	17	21	7	3	0
70107 KHAPTAD CHHEDEDAHA RURAL MUNICIPALITY	14	6	7	0	0	1
70108 BUDHIGANGA MUNICIPALITY	19	7	12	0	0	0
70109 TRIBENI MUNICIPALITY	5	2	1	0	2	0
Bajhang District	286	177	78	16	14	1
70201 SAIPAL RURAL MUNICIPALITY	0	0	0	0	0	0
70202 BUNGAL MUNICIPALITY	41	27	12	2	0	0
70203 SURMA RURAL MUNICIPALITY	3	3	0	0	0	0
70204 TALKOT RURAL MUNICIPALITY	8	6	2	0	0	0
70205 MASTA RURAL MUNICIPALITY	7	5	2	0	0	0
70206 JAYAPRITHBI MUNICIPALITY	83	29	32	11	11	0
70207 CHHABIS PATHIBHARA RURAL MUNICIPALITY	19	11	7	0	0	1
70208 DURGATHALI RURAL MUNICIPALITY	12	8	3	0	1	0
70209 KEDARSYUN RURAL MUNICIPALITY	30	16	13	1	0	0
70210 BITTHADCHIR RURAL MUNICIPALITY	43	36	5	1	1	0
70211 THALARA RURAL MUNICIPALITY	31	29	1	1	0	0
70212 KHAPTAD CHHANNA RURAL MUNICIPALITY	9	7	1	0	1	0
Darchula District	112	21	65	10	16	0
70301 BYAS RURAL MUNICIPALITY	4	2	2	0	0	0
70302 DUHUN RURAL MUNICIPALITY	4	3	1	0	0	0
70303 MAHAKALI MUNICIPALITY	58	7	35	5	11	0
70304 NAUGAD RURAL MUNICIPALITY	5	0	3	2	0	0
70305 APIHIMAL RURAL MUNICIPALITY	3	1	1	0	1	0
70306 MARMA RURAL MUNICIPALITY	7	3	4	0	0	0
70307 SHAILYASHIKHAR MUNICIPALITY	20	3	13	2	2	0
70308 MALIKARJUN RURAL MUNICIPALITY	6	2	2	0	2	0
70309 LEKAM RURAL MUNICIPALITY	5	0	4	1	0	0
Baitadi District	494	174	283	19	18	0
70401 DILASAINI RURAL MUNICIPALITY	14	0	12	2	0	0
70402 DOGADA KEDAR RURAL MUNICIPALITY	20	8	12	0	0	0
70403 PUCHAUNDI MUNICIPALITY	37	18	17	0	2	0
70404 SURNAYA RURAL MUNICIPALITY	115	52	61	1	1	0
70405 DASHARATHCHAND MUNICIPALITY	85	22	48	10	5	0
70406 PANCHESHWOR RURAL MUNICIPALITY	39	22	17	0	0	0
70407 SHIVANATH RURAL MUNICIPALITY	18	3	14	0	1	0
70408 MELAULI MUNICIPALITY	41	24	16	0	1	0
70409 PATAM MUNICIPALITY	90	21	59	3	7	0
70410 SIGAS RURAL MUNICIPALITY	35	4	27	3	1	0
Dadeldhura District	187	60	106	3	17	1
70501 NAWADURGA RURAL MUNICIPALITY	4	1	3	0	0	0
70502 AMARGADHI MUNICIPALITY	83	21	51	1	10	0
70503 AJAYAMERU RURAL MUNICIPALITY	3	0	3	0	0	0
70504 BHAGESHWOR RURAL MUNICIPALITY	4	2	2	0	0	0
70505 PARASHURAM MUNICIPALITY	66	28	35	1	1	1
70506 AALITAL RURAL MUNICIPALITY	18	7	7	0	4	0
70507 GANYAPDHURA RURAL MUNICIPALITY	9	1	5	1	2	0
Doti District	138	51	58	12	17	0
70601 PURBICHOUKI RURAL MUNICIPALITY	9	0	5	1	3	0
70602 SAYAL RURAL MUNICIPALITY	6	4	0	1	1	0
70603 AADARSHA RURAL MUNICIPALITY	1	0	0	0	1	0
70604 SHIKHAR MUNICIPALITY	4	2	1	1	0	0
70605 DIPAYAL SILGADHI MUNICIPALITY	79	21	44	5	9	0
70606 K.I. SINGH RURAL MUNICIPALITY	2	1	0	1	0	0
70607 BOGATAN FUDISAL RURAL MUNICIPALITY	10	7	2	1	0	0
70608 BADI KEDAR RURAL MUNICIPALITY	7	4	2	0	1	0
70609 JORAYAL RURAL MUNICIPALITY	20	12	4	2	2	0

1) NSIC stands for Nepal Standard Industrial Classification.

2) Establishments only answered "BP4.1 Building/room occupied area using for Business is 1:Yes".

3) Includes "Not reported", "Unknown" and so on.

Table 8-1 Number of Establishments by Section of Industrial Classification, Area of Business Place and Local Level

District and Local Level	Section of NSIC <sup>1)</sup>					
	L+M+N+R+S					
	Real Estate, Professional & Scientific Activities, Administrative Services, Arts & Entertainment, Other Services					
	Area of Business Place (Building/Room)					
	Total <sup>2)</sup>	Less than 100 Ft2	100 to 299 Ft2	300 to 499 Ft2	500Ft2 and above	Not Stated <sup>3)</sup>
Achham District	121	41	57	10	12	1
70701 PANCHDEBAL BINAYAK MUNICIPALITY	11	6	4	1	0	0
70702 RAMAROSHAN RURAL MUNICIPALITY	8	4	4	0	0	0
70703 MELLEKH RURAL MUNICIPALITY	2	1	1	0	0	0
70704 SANPHEBAGAR MUNICIPALITY	24	10	10	0	4	0
70705 CHAURPATI RURAL MUNICIPALITY	3	0	2	1	0	0
70706 MANGALSEN MUNICIPALITY	54	9	30	8	6	1
70707 BANNIGADHI JAYAGADH RURAL MUNICIPALITY	1	0	1	0	0	0
70708 KAMAL BAZAR MUNICIPALITY	7	5	2	0	0	0
70709 DHAKARI RURAL MUNICIPALITY	6	4	1	0	1	0
70710 TURMAKHAND RURAL MUNICIPALITY	5	2	2	0	1	0
Kailali West District	1,737	307	1,088	131	207	4
70801 MOHANYAL RURAL MUNICIPALITY	6	3	2	1	0	0
70802 CHURE RURAL MUNICIPALITY	7	0	5	1	1	0
70803 GODAWARI MUNICIPALITY	189	33	126	11	18	1
70804 GAURIGANGA MUNICIPALITY	115	6	50	26	32	1
70805 GHODAGHODI MUNICIPALITY	139	21	104	9	5	0
70806 BARDAGORIYA RURAL MUNICIPALITY	58	3	46	3	6	0
70807 LAMKI CHUHA MUNICIPALITY	166	29	122	9	5	1
70808 JANAKI RURAL MUNICIPALITY	80	26	53	0	1	0
70809 JOSHIPUR RURAL MUNICIPALITY	65	28	32	3	1	1
70810 TIKAPUR MUNICIPALITY	243	53	146	14	30	0
70811 BHAJANI MUNICIPALITY	71	15	43	8	5	0
70812 KAILARI RURAL MUNICIPALITY	109	16	84	4	5	0
70813 DHANGADHI SUB-METROPOLITIAN CITY	489	74	275	42	98	0
Kanchanpur District	939	200	635	53	51	0
70901 KRISHNAPUR MUNICIPALITY	58	4	49	4	1	0
70902 SHUKLAPHANTA MUNICIPALITY	58	18	34	5	1	0
70903 BEDKOT MUNICIPALITY	85	18	59	3	5	0
70904 BHIMDATTA MUNICIPALITY	385	75	248	28	34	0
70905 MAHAKALI MUNICIPALITY	53	2	48	2	1	0
70906 LALJHADI RURAL MUNICIPALITY	28	17	10	1	0	0
70907 PUNARBAS MUNICIPALITY	114	30	74	4	6	0
70908 BELOURI MUNICIPALITY	120	22	91	6	1	0
70909 BELDANDI RURAL MUNICIPALITY	38	14	22	0	2	0

1) NSIC stands for Nepal Standard Industrial Classification.

2) Establishments only answered "BP4.1 Building/room occupied area using for Business is 1:Yes".

3) Includes "Not reported", "Unknown" and so on.



Table 8-2 Number of Persons Engaged by Section of Industrial Classification, Area of Business Place and Local Level

District and Local Level	Section of NSIC <sup>1)</sup>					
	Total <sup>2)</sup>					
	Area of Business Place (Building/Room)					
	Total <sup>3)</sup>	Less than 100 Ft2	100 to 299 Ft2	300 to 499 Ft2	500Ft2 and above	Not Stated <sup>4)</sup>
<b>Sudurpashchim Province</b>						
Total	178,152	23,030	61,535	17,968	75,448	171
Sub-Metropolitan City	22,143	1,738	6,931	2,316	11,139	19
Municipality	104,976	11,095	38,455	10,893	44,450	83
Rural Municipality	51,033	10,197	16,149	4,759	19,859	69
<b>701 Bajura</b>						
Total	8,739	2,015	2,809	988	2,912	15
Municipality	5,488	853	1,958	799	1,873	5
Rural Municipality	3,251	1,162	851	189	1,039	10
<b>702 Bajhang</b>						
Total	15,391	4,885	4,260	1,400	4,808	38
Municipality	5,316	1,254	1,662	589	1,801	10
Rural Municipality	10,075	3,631	2,598	811	3,007	28
<b>703 Darchula</b>						
Total	9,557	810	3,370	1,549	3,823	5
Municipality	4,530	298	1,604	661	1,967	0
Rural Municipality	5,027	512	1,766	888	1,856	5
<b>704 Baitadi</b>						
Total	12,241	1,565	4,437	1,057	5,175	7
Municipality	7,115	830	2,678	696	2,904	7
Rural Municipality	5,126	735	1,759	361	2,271	0
<b>705 Dadeldhura</b>						
Total	11,404	1,522	4,097	907	4,855	23
Municipality	6,739	800	2,582	596	2,752	9
Rural Municipality	4,665	722	1,515	311	2,103	14

1) NSIC stands for Nepal Standard Industrial Classification.

2) Establishments which belong to Section O, T, or U of NSIC are not surveyed.

3) Establishments only answered "BP4.1 Building/room occupied area using for Business is 1:Yes".

4) Includes "Not reported ", "Unknown" and so on.

Table 8-2 Number of Persons Engaged by Section of Industrial Classification, Area of Business Place and Local Level

District and Local Level	Section of NSIC <sup>1)</sup>					
	Total <sup>2)</sup>					
	Area of Business Place (Building/Room)					
	Total <sup>3)</sup>	Less than 100 Ft2	100 to 299 Ft2	300 to 499 Ft2	500Ft2 and above	Not Stated <sup>4)</sup>
<b>706 Doti</b>						
Total	9,699	1,314	2,655	1,343	4,383	4
Municipality	4,460	451	1,592	532	1,885	0
Rural Municipality	5,239	863	1,063	811	2,498	4
<b>707 Achham</b>						
Total	11,608	1,740	3,134	1,250	5,480	4
Municipality	6,902	809	1,825	875	3,389	4
Rural Municipality	4,706	931	1,309	375	2,091	0
<b>708 Kailali</b>						
Total	64,550	5,987	23,583	6,520	28,411	49
Sub-Metropolitan City	22,143	1,738	6,931	2,316	11,139	19
Municipality	31,453	3,069	12,111	3,293	12,958	22
Rural Municipality	10,954	1,180	4,541	911	4,314	8
<b>709 Kanchanpur</b>						
Total	34,963	3,192	13,190	2,954	15,601	26
Municipality	32,973	2,731	12,443	2,852	14,921	26
Rural Municipality	1,990	461	747	102	680	0

1) NSIC stands for Nepal Standard Industrial Classification.

2) Establishments which belong to Section O, T, or U of NSIC are not surveyed.

3) Establishments only answered "BP4.1 Building/room occupied area using for Business is 1:Yes".

4) Includes "Not reported ", "Unknown" and so on.

Table 8-2 Number of Persons Engaged by Section of Industrial Classification, Area of Business Place and Local Level

District and Local Level	Section of NSIC <sup>1)</sup>					
	Total <sup>2)</sup>					
	Area of Business Place (Building/Room)					
	Total <sup>3)</sup>	Less than 100 Ft2	100 to 299 Ft2	300 to 499 Ft2	500Ft2 and above	Not Stated <sup>4)</sup>
Bajura District	8,739	2,015	2,809	988	2,912	15
70101 HIMALI RURAL MUNICIPALITY	597	231	147	38	175	6
70102 GAUMUL RURAL MUNICIPALITY	594	117	254	22	201	0
70103 BUDHINANDA MUNICIPALITY	1,389	125	572	404	288	0
70104 SWAMIKARTIK KHAPAR RURAL MUNICIPALITY	473	232	27	35	179	0
70105 JAGANNATH RURAL MUNICIPALITY	521	252	80	63	126	0
70106 BADIMALIKA MUNICIPALITY	2,151	496	644	234	777	0
70107 KHAPTAD CHHEDEDAHA RURAL MUNICIPALITY	1,066	330	343	31	358	4
70108 BUDHIGANGA MUNICIPALITY	1,106	139	502	102	362	1
70109 TRIBENI MUNICIPALITY	842	93	240	59	446	4
Bajhang District	15,391	4,885	4,260	1,400	4,808	38
70201 SAIPAL RURAL MUNICIPALITY	170	56	45	8	59	2
70202 BUNGAL MUNICIPALITY	1,735	483	474	132	646	0
70203 SURMA RURAL MUNICIPALITY	710	355	174	59	101	21
70204 TALKOT RURAL MUNICIPALITY	1,094	577	211	58	248	0
70205 MASTA RURAL MUNICIPALITY	1,087	536	234	23	294	0
70206 JAYAPRITHBI MUNICIPALITY	3,581	771	1,188	457	1,155	10
70207 CHHABIS PATHIBHARA RURAL MUNICIPALITY	1,113	353	285	77	395	3
70208 DURGATHALI RURAL MUNICIPALITY	917	120	377	89	331	0
70209 KEDARSYUN RURAL MUNICIPALITY	1,730	378	577	267	506	2
70210 BITTHADCHIR RURAL MUNICIPALITY	1,413	497	399	92	425	0
70211 THALARA RURAL MUNICIPALITY	893	348	134	65	346	0
70212 KHAPTAD CHHANNA RURAL MUNICIPALITY	948	411	162	73	302	0
Darchula District	9,557	810	3,370	1,549	3,823	5
70301 BYAS RURAL MUNICIPALITY	551	62	230	127	132	0
70302 DUHUN RURAL MUNICIPALITY	440	31	155	71	183	0
70303 MAHAKALI MUNICIPALITY	3,295	222	1,119	421	1,533	0
70304 NAUGAD RURAL MUNICIPALITY	969	0	418	349	202	0
70305 APIHIMAL RURAL MUNICIPALITY	320	34	101	42	143	0
70306 MARMA RURAL MUNICIPALITY	670	72	210	48	340	0
70307 SHAILYASHIKHAR MUNICIPALITY	1,235	76	485	240	434	0
70308 MALIKARJUN RURAL MUNICIPALITY	1,112	154	328	167	458	5
70309 LEKAM RURAL MUNICIPALITY	965	159	324	84	398	0
Baitadi District	12,241	1,565	4,437	1,057	5,175	7
70401 DILASAINI RURAL MUNICIPALITY	914	44	362	32	476	0
70402 DOGADA KEDAR RURAL MUNICIPALITY	1,308	265	464	121	458	0
70403 PUCHAUNDI MUNICIPALITY	1,720	252	588	185	695	0
70404 SURNAYA RURAL MUNICIPALITY	1,103	279	405	105	314	0
70405 DASHARATHCHAND MUNICIPALITY	2,517	317	1,000	190	1,004	6
70406 PANCHESHWOR RURAL MUNICIPALITY	649	87	177	26	359	0
70407 SHIVANATH RURAL MUNICIPALITY	455	27	165	23	240	0
70408 MELAULI MUNICIPALITY	1,036	147	366	37	486	0
70409 PATAM MUNICIPALITY	1,842	114	724	284	719	1
70410 SIGAS RURAL MUNICIPALITY	697	33	186	54	424	0
Dadeldhura District	11,404	1,522	4,097	907	4,855	23
70501 NAWADURGA RURAL MUNICIPALITY	1,012	133	397	45	425	12
70502 AMARGADHI MUNICIPALITY	4,271	364	1,774	339	1,792	2
70503 AJAYAMERU RURAL MUNICIPALITY	839	89	300	54	396	0
70504 BHAGESHWOR RURAL MUNICIPALITY	719	160	217	36	304	2
70505 PARASHURAM MUNICIPALITY	2,468	436	808	257	960	7
70506 AALITAL RURAL MUNICIPALITY	1,079	278	320	80	401	0
70507 GANYAPDHURA RURAL MUNICIPALITY	1,016	62	281	96	577	0
Doti District	9,699	1,314	2,655	1,343	4,383	4
70601 PURBICHOUKI RURAL MUNICIPALITY	801	15	162	116	508	0
70602 SAYAL RURAL MUNICIPALITY	503	91	98	25	287	2
70603 AADARSHA RURAL MUNICIPALITY	750	168	124	70	388	0
70604 SHIKHAR MUNICIPALITY	1,062	190	302	184	386	0
70605 DIPAYAL SILGADHI MUNICIPALITY	3,398	261	1,290	348	1,499	0
70606 K.I. SINGH RURAL MUNICIPALITY	818	59	218	114	427	0
70607 BOGATAN FUDISAL RURAL MUNICIPALITY	704	229	85	218	172	0
70608 BADI KEDAR RURAL MUNICIPALITY	722	85	175	89	371	2
70609 JORAYAL RURAL MUNICIPALITY	941	216	201	179	345	0

1) NSIC stands for Nepal Standard Industrial Classification.

2) Establishments which belong to Section O, T, or U of NSIC are not surveyed.

3) Establishments only answered "BP4.1 Building/room occupied area using for Business is 1:Yes".

4) Includes "Not reported", "Unknown" and so on.

Table 8-2 Number of Persons Engaged by Section of Industrial Classification, Area of Business Place and Local Level

District and Local Level	Section of NSIC <sup>1)</sup>					
	Total <sup>2)</sup>					
	Area of Business Place (Building/Room)					
	Total <sup>3)</sup>	Less than 100 Ft2	100 to 299 Ft2	300 to 499 Ft2	500Ft2 and above	Not Stated <sup>4)</sup>
Achham District	11,608	1,740	3,134	1,250	5,480	4
70701 PANCHDEBAL BINAYAK MUNICIPALITY	1,153	214	287	189	460	3
70702 RAMAROSHAN RURAL MUNICIPALITY	1,002	196	366	41	399	0
70703 MELLEKH RURAL MUNICIPALITY	647	184	82	8	373	0
70704 SANPHEBAGAR MUNICIPALITY	2,517	310	632	295	1,280	0
70705 CHAURPATI RURAL MUNICIPALITY	791	165	215	61	350	0
70706 MANGALSEN MUNICIPALITY	2,305	88	663	281	1,272	1
70707 BANNIGADHI JAYAGADH RURAL MUNICIPALITY	646	31	245	74	296	0
70708 KAMAL BAZAR MUNICIPALITY	927	197	243	110	377	0
70709 DHAKARI RURAL MUNICIPALITY	785	258	163	54	310	0
70710 TURMAKHAND RURAL MUNICIPALITY	835	97	238	137	363	0
Kailali West District	64,550	5,987	23,583	6,520	28,411	49
70801 MOHANYAL RURAL MUNICIPALITY	792	312	179	51	249	1
70802 CHURE RURAL MUNICIPALITY	1,156	7	264	159	726	0
70803 GODAWARI MUNICIPALITY	8,391	815	3,448	782	3,344	2
70804 GAURIGANGA MUNICIPALITY	2,552	123	637	466	1,322	4
70805 GHODAGHODI MUNICIPALITY	3,976	238	1,590	400	1,746	2
70806 BARDAGORIYA RURAL MUNICIPALITY	1,509	68	1,023	151	267	0
70807 LAMKI CHUHA MUNICIPALITY	6,446	601	2,676	676	2,482	11
70808 JANAKI RURAL MUNICIPALITY	2,499	268	789	225	1,217	0
70809 JOSHIPUR RURAL MUNICIPALITY	2,533	375	1,233	153	767	5
70810 TIKAPUR MUNICIPALITY	8,241	1,144	3,000	744	3,350	3
70811 BHAJANI MUNICIPALITY	1,847	148	760	225	714	0
70812 KAILARI RURAL MUNICIPALITY	2,465	150	1,053	172	1,088	2
70813 DHANGADHI SUB-METROPOLITIAN CITY	22,143	1,738	6,931	2,316	11,139	19
Kanchanpur District	34,963	3,192	13,190	2,954	15,601	26
70901 KRISHNAPUR MUNICIPALITY	2,210	92	1,274	129	710	5
70902 SHUKLAPHANTA MUNICIPALITY	2,823	391	805	244	1,374	9
70903 BEDKOT MUNICIPALITY	3,177	345	1,360	204	1,268	0
70904 BHIMDATTA MUNICIPALITY	13,424	1,061	5,100	1,385	5,871	7
70905 MAHAKALI MUNICIPALITY	2,410	56	1,317	242	795	0
70906 LALJHADI RURAL MUNICIPALITY	1,071	304	433	52	282	0
70907 PUNARBAS MUNICIPALITY	4,970	583	1,513	377	2,496	1
70908 BELOURI MUNICIPALITY	3,959	203	1,074	271	2,407	4
70909 BELDANDI RURAL MUNICIPALITY	919	157	314	50	398	0

1) NSIC stands for Nepal Standard Industrial Classification.

2) Establishments which belong to Section O, T, or U of NSIC are not surveyed.

3) Establishments only answered "BP4.1 Building/room occupied area using for Business is 1:Yes".

4) Includes "Not reported", "Unknown" and so on.

Table 8-2 Number of Persons Engaged by Section of Industrial Classification, Area of Business Place and Local Level

District and Local Level	Section of NSIC <sup>1)</sup>					
	A					
	Agriculture, forestry and fishing <sup>2)</sup>					
	Area of Business Place (Building/Room)					
	Total <sup>3)</sup>	Less than 100 Ft2	100 to 299 Ft2	300 to 499 Ft2	500Ft2 and above	Not Stated <sup>4)</sup>
<b>Sudurpashchim Province</b>						
Total	5,097	1,644	1,548	546	1,348	11
Sub-Metropolitan City	146	3	3	8	132	0
Municipality	2,627	578	806	305	936	2
Rural Municipality	2,324	1,063	739	233	280	9
<b>701 Bajura</b>						
Total	357	214	100	14	29	0
Municipality	303	185	84	6	28	0
Rural Municipality	54	29	16	8	1	0
<b>702 Bajhang</b>						
Total	758	664	53	11	30	0
Municipality	179	129	24	6	20	0
Rural Municipality	579	535	29	5	10	0
<b>703 Darchula</b>						
Total	455	61	219	93	82	0
Municipality	206	10	116	10	70	0
Rural Municipality	249	51	103	83	12	0
<b>704 Baitadi</b>						
Total	637	279	284	31	43	0
Municipality	302	145	108	15	34	0
Rural Municipality	335	134	176	16	9	0
<b>705 Dadeldhura</b>						
Total	1,120	190	554	136	229	11
Municipality	450	41	248	75	84	2
Rural Municipality	670	149	306	61	145	9

1) NSIC stands for Nepal Standard Industrial Classification.

2) Registered establishments only.

3) Establishments only answered "BP4.1 Building/room occupied area using for Business is 1:Yes".

4) Includes "Not reported", "Unknown" and so on.

Table 8-2 Number of Persons Engaged by Section of Industrial Classification, Area of Business Place and Local Level

District and Local Level	Section of NSIC <sup>1)</sup>					
	A					
	Agriculture, forestry and fishing <sup>2)</sup>					
	Area of Business Place (Building/Room)					
	Total <sup>3)</sup>	Less than 100 Ft2	100 to 299 Ft2	300 to 499 Ft2	500Ft2 and above	Not Stated <sup>4)</sup>
<b>706 Doti</b>						
Total	201	87	34	25	55	0
Municipality	61	2	18	10	31	0
Rural Municipality	140	85	16	15	24	0
<b>707 Achham</b>						
Total	212	97	65	33	17	0
Municipality	72	18	33	16	5	0
Rural Municipality	140	79	32	17	12	0
<b>708 Kailali</b>						
Total	925	28	129	93	675	0
Sub-Metropolitan City	146	3	3	8	132	0
Municipality	632	24	67	62	479	0
Rural Municipality	147	1	59	23	64	0
<b>709 Kanchanpur</b>						
Total	432	24	110	110	188	0
Municipality	422	24	108	105	185	0
Rural Municipality	10	0	2	5	3	0

1) NSIC stands for Nepal Standard Industrial Classification.

2) Registered establishments only.

3) Establishments only answered "BP4.1 Building/room occupied area using for Business is 1:Yes".

4) Includes "Not reported ", "Unknown" and so on.

Table 8-2 Number of Persons Engaged by Section of Industrial Classification, Area of Business Place and Local Level

District and Local Level	Section of NSIC <sup>1)</sup>					
	A					
	Agriculture, forestry and fishing <sup>2)</sup>					
	Area of Business Place (Building/Room)					
	Total <sup>3)</sup>	Less than 100 Ft2	100 to 299 Ft2	300 to 499 Ft2	500Ft2 and above	Not Stated <sup>4)</sup>
Bajura District	357	214	100	14	29	0
70101 HIMALI RURAL MUNICIPALITY	12	6	4	2	0	0
70102 GAUMUL RURAL MUNICIPALITY	14	1	12	0	1	0
70103 BUDHINANDA MUNICIPALITY	3	0	2	1	0	0
70104 SWAMIKARTIK KHAPAR RURAL MUNICIPALITY	0	0	0	0	0	0
70105 JAGANNATH RURAL MUNICIPALITY	13	13	0	0	0	0
70106 BADIMALIKA MUNICIPALITY	225	171	51	1	2	0
70107 KHAPTAD CHHEDEDAHA RURAL MUNICIPALITY	15	9	0	6	0	0
70108 BUDHIGANGA MUNICIPALITY	62	6	27	4	25	0
70109 TRIBENI MUNICIPALITY	13	8	4	0	1	0
Bajhang District	758	664	53	11	30	0
70201 SAIPAL RURAL MUNICIPALITY	12	12	0	0	0	0
70202 BUNGAL MUNICIPALITY	37	28	8	1	0	0
70203 SURMA RURAL MUNICIPALITY	37	34	3	0	0	0
70204 TALKOT RURAL MUNICIPALITY	139	132	7	0	0	0
70205 MASTA RURAL MUNICIPALITY	136	130	4	0	2	0
70206 JAYAPRITHBI MUNICIPALITY	142	101	16	5	20	0
70207 CHHABIS PATHIBHARA RURAL MUNICIPALITY	29	27	0	2	0	0
70208 DURGATHALI RURAL MUNICIPALITY	9	9	0	0	0	0
70209 KEDARSYUN RURAL MUNICIPALITY	85	73	7	3	2	0
70210 BITTHADCHIR RURAL MUNICIPALITY	73	67	0	0	6	0
70211 THALARA RURAL MUNICIPALITY	46	43	3	0	0	0
70212 KHAPTAD CHHANNA RURAL MUNICIPALITY	13	8	5	0	0	0
Darchula District	455	61	219	93	82	0
70301 BYAS RURAL MUNICIPALITY	1	0	0	1	0	0
70302 DUHUN RURAL MUNICIPALITY	3	2	0	0	1	0
70303 MAHAKALI MUNICIPALITY	204	10	114	10	70	0
70304 NAUGAD RURAL MUNICIPALITY	3	0	3	0	0	0
70305 APIHIMAL RURAL MUNICIPALITY	7	0	7	0	0	0
70306 MARMA RURAL MUNICIPALITY	2	0	0	0	2	0
70307 SHAILYASHIKHAR MUNICIPALITY	2	0	2	0	0	0
70308 MALIKARJUN RURAL MUNICIPALITY	130	24	43	62	1	0
70309 LEKAM RURAL MUNICIPALITY	103	25	50	20	8	0
Baitadi District	637	279	284	31	43	0
70401 DILASAINI RURAL MUNICIPALITY	17	17	0	0	0	0
70402 DOGADA KEDAR RURAL MUNICIPALITY	153	89	60	2	2	0
70403 PUCHAUNDI MUNICIPALITY	63	57	1	0	5	0
70404 SURNAYA RURAL MUNICIPALITY	58	13	36	2	7	0
70405 DASHARATHCHAND MUNICIPALITY	65	33	13	3	16	0
70406 PANCHESHWOR RURAL MUNICIPALITY	32	6	26	0	0	0
70407 SHIVANATH RURAL MUNICIPALITY	24	2	18	4	0	0
70408 MELAULI MUNICIPALITY	41	23	18	0	0	0
70409 PATAM MUNICIPALITY	133	32	76	12	13	0
70410 SIGAS RURAL MUNICIPALITY	51	7	36	8	0	0
Dadeldhura District	1,120	190	554	136	229	11
70501 NAWADURGA RURAL MUNICIPALITY	220	10	166	6	29	9
70502 AMARGADHI MUNICIPALITY	229	12	151	33	33	0
70503 AJAYAMERU RURAL MUNICIPALITY	97	4	37	21	35	0
70504 BHAGESHWOR RURAL MUNICIPALITY	11	7	4	0	0	0
70505 PARASHURAM MUNICIPALITY	221	29	97	42	51	2
70506 AALITAL RURAL MUNICIPALITY	195	85	68	15	27	0
70507 GANYAPDHURA RURAL MUNICIPALITY	147	43	31	19	54	0
Doti District	201	87	34	25	55	0
70601 PURBICHOUKI RURAL MUNICIPALITY	9	1	0	0	8	0
70602 SAYAL RURAL MUNICIPALITY	14	3	0	9	2	0
70603 AADARSHA RURAL MUNICIPALITY	22	22	0	0	0	0
70604 SHIKHAR MUNICIPALITY	26	0	3	8	15	0
70605 DIPAYAL SILGADHI MUNICIPALITY	35	2	15	2	16	0
70606 K.I. SINGH RURAL MUNICIPALITY	27	17	8	0	2	0
70607 BOGATAN FUDISAL RURAL MUNICIPALITY	19	12	6	1	0	0
70608 BADI KEDAR RURAL MUNICIPALITY	4	0	0	4	0	0
70609 JORAYAL RURAL MUNICIPALITY	45	30	2	1	12	0

1) NSIC stands for Nepal Standard Industrial Classification.

2) Registered establishments only.

3) Establishments only answered "BP4.1 Building/room occupied area using for Business is 1:Yes".

4) Includes "Not reported", "Unknown" and so on.

Table 8-2 Number of Persons Engaged by Section of Industrial Classification, Area of Business Place and Local Level

District and Local Level	Section of NSIC <sup>1)</sup>					
	A					
	Agriculture, forestry and fishing <sup>2)</sup>					
	Area of Business Place (Building/Room)					
	Total <sup>3)</sup>	Less than 100 Ft2	100 to 299 Ft2	300 to 499 Ft2	500Ft2 and above	Not Stated <sup>4)</sup>
Achham District	212	97	65	33	17	0
70701 PANCHDEBAL BINAYAK MUNICIPALITY	20	12	6	2	0	0
70702 RAMAROSHAN RURAL MUNICIPALITY	21	16	5	0	0	0
70703 MELLEKH RURAL MUNICIPALITY	8	8	0	0	0	0
70704 SANPHEBAGAR MUNICIPALITY	15	1	0	11	3	0
70705 CHAURPATI RURAL MUNICIPALITY	21	4	9	0	8	0
70706 MANGALSEN MUNICIPALITY	34	2	27	3	2	0
70707 BANNIGADHI JAYAGADH RURAL MUNICIPALITY	8	1	3	0	4	0
70708 KAMAL BAZAR MUNICIPALITY	3	3	0	0	0	0
70709 DHAKARI RURAL MUNICIPALITY	45	38	7	0	0	0
70710 TURMAKHAND RURAL MUNICIPALITY	37	12	8	17	0	0
Kailali West District	925	28	129	93	675	0
70801 MOHANYAL RURAL MUNICIPALITY	10	1	8	1	0	0
70802 CHURE RURAL MUNICIPALITY	33	0	14	2	17	0
70803 GODAWARI MUNICIPALITY	315	3	22	28	262	0
70804 GAURIGANGA MUNICIPALITY	14	0	3	5	6	0
70805 GHODAGHODI MUNICIPALITY	55	0	2	15	38	0
70806 BARDAGORIYA RURAL MUNICIPALITY	7	0	7	0	0	0
70807 LAMKI CHUHA MUNICIPALITY	57	3	14	0	40	0
70808 JANAKI RURAL MUNICIPALITY	31	0	0	5	26	0
70809 JOSHIPUR RURAL MUNICIPALITY	28	0	10	3	15	0
70810 TIKAPUR MUNICIPALITY	177	17	21	10	129	0
70811 BHAJANI MUNICIPALITY	14	1	5	4	4	0
70812 KAILARI RURAL MUNICIPALITY	38	0	20	12	6	0
70813 DHANGADHI SUB-METROPOLITIAN CITY	146	3	3	8	132	0
Kanchanpur District	432	24	110	110	188	0
70901 KRISHNAPUR MUNICIPALITY	27	0	15	0	12	0
70902 SHUKLAPHANTA MUNICIPALITY	62	24	13	10	15	0
70903 BEDKOT MUNICIPALITY	81	0	26	14	41	0
70904 BHIMDATTA MUNICIPALITY	139	0	33	21	85	0
70905 MAHAKALI MUNICIPALITY	95	0	14	57	24	0
70906 LALJHADI RURAL MUNICIPALITY	10	0	2	5	3	0
70907 PUNARBAS MUNICIPALITY	5	0	3	0	2	0
70908 BELOURI MUNICIPALITY	13	0	4	3	6	0
70909 BELDANDI RURAL MUNICIPALITY	0	0	0	0	0	0

1) NSIC stands for Nepal Standard Industrial Classification.

2) Registered establishments only.

3) Establishments only answered "BP4.1 Building/room occupied area using for Business is 1:Yes".

4) Includes "Not reported", "Unknown" and so on.



Table 8-2 Number of Persons Engaged by Section of Industrial Classification, Area of Business Place and Local Level

District and Local Level	Section of NSIC <sup>1)</sup>					
	C					
	Manufacturing					
	Area of Business Place (Building/Room)					
	Total <sup>2)</sup>	Less than 100 Ft2	100 to 299 Ft2	300 to 499 Ft2	500Ft2 and above	Not Stated <sup>3)</sup>
<b>Sudurpashchim Province</b>						
Total	26,421	3,923	9,424	2,886	10,149	39
Sub-Metropolitan City	3,569	153	1,043	539	1,830	4
Municipality	16,780	1,944	5,792	1,943	7,082	19
Rural Municipality	6,072	1,826	2,589	404	1,237	16
<b>701 Bajura</b>						
Total	1,111	550	379	143	36	3
Municipality	607	185	264	135	21	2
Rural Municipality	504	365	115	8	15	1
<b>702 Bajhang</b>						
Total	1,880	990	693	112	83	2
Municipality	557	241	220	50	46	0
Rural Municipality	1,323	749	473	62	37	2
<b>703 Darchula</b>						
Total	1,091	238	683	104	62	4
Municipality	509	81	330	54	44	0
Rural Municipality	582	157	353	50	18	4
<b>704 Baitadi</b>						
Total	707	152	459	64	32	0
Municipality	497	88	319	59	31	0
Rural Municipality	210	64	140	5	1	0
<b>705 Dadeldhura</b>						
Total	1,337	373	675	136	142	11
Municipality	730	158	385	95	86	6
Rural Municipality	607	215	290	41	56	5

1) NSIC stands for Nepal Standard Industrial Classification.

2) Establishments only answered "BP4.1 Building/room occupied area using for Business is 1:Yes".

3) Includes "Not reported ", "Unknown" and so on.

Table 8-2 Number of Persons Engaged by Section of Industrial Classification, Area of Business Place and Local Level

District and Local Level	Section of NSIC <sup>1)</sup>					
	C					
	Manufacturing					
	Area of Business Place (Building/Room)					
	Total <sup>2)</sup>	Less than 100 Ft2	100 to 299 Ft2	300 to 499 Ft2	500Ft2 and above	Not Stated <sup>3)</sup>
<b>706 Doti</b>						
Total	566	130	239	85	112	0
Municipality	321	57	148	38	78	0
Rural Municipality	245	73	91	47	34	0
<b>707 Achham</b>						
Total	611	191	245	85	90	0
Municipality	415	122	146	63	84	0
Rural Municipality	196	69	99	22	6	0
<b>708 Kailali</b>						
Total	11,113	768	3,840	1,420	5,071	14
Sub-Metropolitan City	3,569	153	1,043	539	1,830	4
Municipality	5,420	542	1,922	744	2,206	6
Rural Municipality	2,124	73	875	137	1,035	4
<b>709 Kanchanpur</b>						
Total	8,005	531	2,211	737	4,521	5
Municipality	7,724	470	2,058	705	4,486	5
Rural Municipality	281	61	153	32	35	0

1) NSIC stands for Nepal Standard Industrial Classification.

2) Establishments only answered "BP4.1 Building/room occupied area using for Business is 1:Yes".

3) Includes "Not reported ", "Unknown" and so on.

Table 8-2 Number of Persons Engaged by Section of Industrial Classification, Area of Business Place and Local Level

District and Local Level	Section of NSIC <sup>1)</sup>					
	C					
	Manufacturing					
	Area of Business Place (Building/Room)					
	Total <sup>2)</sup>	Less than 100 Ft2	100 to 299 Ft2	300 to 499 Ft2	500Ft2 and above	Not Stated <sup>3)</sup>
Bajura District	1,111	550	379	143	36	3
70101 HIMALI RURAL MUNICIPALITY	46	46	0	0	0	0
70102 GAUMUL RURAL MUNICIPALITY	113	78	32	0	3	0
70103 BUDHINANDA MUNICIPALITY	241	57	96	87	1	0
70104 SWAMIKARTIK KHAPAR RURAL MUNICIPALITY	37	37	0	0	0	0
70105 JAGANNATH RURAL MUNICIPALITY	99	80	14	5	0	0
70106 BADIMALIKA MUNICIPALITY	190	91	61	28	10	0
70107 KHAPTAD CHHEDEDAHA RURAL MUNICIPALITY	209	124	69	3	12	1
70108 BUDHIGANGA MUNICIPALITY	78	14	50	13	1	0
70109 TRIBENI MUNICIPALITY	98	23	57	7	9	2
Bajhang District	1,880	990	693	112	83	2
70201 SAIPAL RURAL MUNICIPALITY	2	2	0	0	0	0
70202 BUNGAL MUNICIPALITY	162	104	49	3	6	0
70203 SURMA RURAL MUNICIPALITY	64	60	4	0	0	0
70204 TALKOT RURAL MUNICIPALITY	163	139	12	2	10	0
70205 MASTA RURAL MUNICIPALITY	116	88	25	3	0	0
70206 JAYAPRITHBI MUNICIPALITY	395	137	171	47	40	0
70207 CHHABIS PATHIBHARA RURAL MUNICIPALITY	144	113	26	5	0	0
70208 DURGATHALI RURAL MUNICIPALITY	180	40	126	12	2	0
70209 KEDARSYUN RURAL MUNICIPALITY	210	38	135	24	11	2
70210 BITTHADCHIR RURAL MUNICIPALITY	199	65	114	12	8	0
70211 THALARA RURAL MUNICIPALITY	115	91	21	3	0	0
70212 KHAPTAD CHHANNA RURAL MUNICIPALITY	130	113	10	1	6	0
Darchula District	1,091	238	683	104	62	4
70301 BYAS RURAL MUNICIPALITY	86	28	58	0	0	0
70302 DUHUN RURAL MUNICIPALITY	20	3	16	1	0	0
70303 MAHAKALI MUNICIPALITY	322	57	207	33	25	0
70304 NAUGAD RURAL MUNICIPALITY	71	0	49	22	0	0
70305 APIHIMAL RURAL MUNICIPALITY	29	18	11	0	0	0
70306 MARMA RURAL MUNICIPALITY	62	21	37	4	0	0
70307 SHAILYASHIKHAR MUNICIPALITY	187	24	123	21	19	0
70308 MALIKARJUN RURAL MUNICIPALITY	212	43	138	17	10	4
70309 LEKAM RURAL MUNICIPALITY	102	44	44	6	8	0
Baitadi District	707	152	459	64	32	0
70401 DILASAINI RURAL MUNICIPALITY	58	6	52	0	0	0
70402 DOGADA KEDAR RURAL MUNICIPALITY	66	20	41	5	0	0
70403 PUCHAUNDI MUNICIPALITY	75	30	23	9	13	0
70404 SURNAYA RURAL MUNICIPALITY	18	10	8	0	0	0
70405 DASHARATHCHAND MUNICIPALITY	216	33	170	13	0	0
70406 PANCHESHWOR RURAL MUNICIPALITY	40	26	14	0	0	0
70407 SHIVANATH RURAL MUNICIPALITY	12	2	9	0	1	0
70408 MELAULI MUNICIPALITY	54	17	29	6	2	0
70409 PATAM MUNICIPALITY	152	8	97	31	16	0
70410 SIGAS RURAL MUNICIPALITY	16	0	16	0	0	0
Dadeldhura District	1,337	373	675	136	142	11
70501 NAWADURGA RURAL MUNICIPALITY	67	18	25	10	11	3
70502 AMARGADHI MUNICIPALITY	409	56	270	44	37	2
70503 AJAYAMERU RURAL MUNICIPALITY	104	37	62	5	0	0
70504 BHAGESHWOR RURAL MUNICIPALITY	207	84	110	9	2	2
70505 PARASHURAM MUNICIPALITY	321	102	115	51	49	4
70506 AALITAL RURAL MUNICIPALITY	170	70	67	6	27	0
70507 GANYAPDHURA RURAL MUNICIPALITY	59	6	26	11	16	0
Doti District	566	130	239	85	112	0
70601 PURBICHOUKI RURAL MUNICIPALITY	39	0	18	12	9	0
70602 SAYAL RURAL MUNICIPALITY	17	6	11	0	0	0
70603 AADARSHA RURAL MUNICIPALITY	27	14	4	6	3	0
70604 SHIKHAR MUNICIPALITY	80	22	37	13	8	0
70605 DIPAYAL SILGADHI MUNICIPALITY	241	35	111	25	70	0
70606 K.I. SINGH RURAL MUNICIPALITY	49	5	19	13	12	0
70607 BOGATAN FUDISAL RURAL MUNICIPALITY	20	6	5	5	4	0
70608 BADI KEDAR RURAL MUNICIPALITY	34	14	17	2	1	0
70609 JORAYAL RURAL MUNICIPALITY	59	28	17	9	5	0

1) NSIC stands for Nepal Standard Industrial Classification.

2) Establishments only answered "BP4.1 Building/room occupied area using for Business is 1:Yes".

3) Includes "Not reported", "Unknown" and so on.

Table 8-2 Number of Persons Engaged by Section of Industrial Classification, Area of Business Place and Local Level

District and Local Level	Section of NSIC <sup>1)</sup>					
	C					
	Manufacturing					
	Area of Business Place (Building/Room)					
	Total <sup>2)</sup>	Less than 100 Ft2	100 to 299 Ft2	300 to 499 Ft2	500Ft2 and above	Not Stated <sup>3)</sup>
Achham District	611	191	245	85	90	0
70701 PANCHDEBAL BINAYAK MUNICIPALITY	63	33	25	5	0	0
70702 RAMAROSHAN RURAL MUNICIPALITY	53	15	36	2	0	0
70703 MELLEKH RURAL MUNICIPALITY	26	17	6	3	0	0
70704 SANPHEBAGAR MUNICIPALITY	173	56	66	24	27	0
70705 CHAURPATI RURAL MUNICIPALITY	46	19	18	5	4	0
70706 MANGALSEN MUNICIPALITY	155	14	51	33	57	0
70707 BANNIGADHI JAYAGADH RURAL MUNICIPALITY	26	4	17	4	1	0
70708 KAMAL BAZAR MUNICIPALITY	24	19	4	1	0	0
70709 DHAKARI RURAL MUNICIPALITY	25	11	8	6	0	0
70710 TURMAKHAND RURAL MUNICIPALITY	20	3	14	2	1	0
Kailali West District	11,113	768	3,840	1,420	5,071	14
70801 MOHANYAL RURAL MUNICIPALITY	41	22	13	0	6	0
70802 CHURE RURAL MUNICIPALITY	76	0	23	26	27	0
70803 GODAWARI MUNICIPALITY	1,718	200	560	132	826	0
70804 GAURIGANGA MUNICIPALITY	329	18	98	93	120	0
70805 GHODAGHODI MUNICIPALITY	331	13	207	61	50	0
70806 BARDAGORIYA RURAL MUNICIPALITY	146	4	103	16	23	0
70807 LAMKI CHUHA MUNICIPALITY	1,458	42	418	241	751	6
70808 JANAKI RURAL MUNICIPALITY	622	15	105	57	445	0
70809 JOSHIPUR RURAL MUNICIPALITY	616	24	520	16	52	4
70810 TIKAPUR MUNICIPALITY	1,393	259	512	193	429	0
70811 BHAJANI MUNICIPALITY	191	10	127	24	30	0
70812 KAILARI RURAL MUNICIPALITY	623	8	111	22	482	0
70813 DHANGADHI SUB-METROPOLITIAN CITY	3,569	153	1,043	539	1,830	4
Kanchanpur District	8,005	531	2,211	737	4,521	5
70901 KRISHNAPUR MUNICIPALITY	411	28	265	39	79	0
70902 SHUKLAPHANTA MUNICIPALITY	624	49	114	67	391	3
70903 BEDKOT MUNICIPALITY	875	39	357	72	407	0
70904 BHIMDATTA MUNICIPALITY	1,945	227	833	186	697	2
70905 MAHAKALI MUNICIPALITY	303	1	161	36	105	0
70906 LALJHADI RURAL MUNICIPALITY	177	47	115	15	0	0
70907 PUNARBAS MUNICIPALITY	1,907	98	155	211	1,443	0
70908 BELOURI MUNICIPALITY	1,659	28	173	94	1,364	0
70909 BELDANDI RURAL MUNICIPALITY	104	14	38	17	35	0

1) NSIC stands for Nepal Standard Industrial Classification.

2) Establishments only answered "BP4.1 Building/room occupied area using for Business is 1:Yes".

3) Includes "Not reported", "Unknown" and so on.

Table 8-2 Number of Persons Engaged by Section of Industrial Classification, Area of Business Place and Local Level

District and Local Level	Section of NSIC <sup>1)</sup>					
	B+D+E+F					
	Mining, Electricity, Gas, Water supply & Construction					
	Area of Business Place (Building/Room)					
	Total <sup>2)</sup>	Less than 100 Ft2	100 to 299 Ft2	300 to 499 Ft2	500Ft2 and above	Not Stated <sup>3)</sup>
<b>Sudurpashchim Province</b>						
Total	2,581	193	807	344	1,235	2
Sub-Metropolitan City	388	2	77	127	182	0
Municipality	1,688	73	512	150	953	0
Rural Municipality	505	118	218	67	100	2
<b>701 Bajura</b>						
Total	65	9	24	2	30	0
Municipality	9	2	5	0	2	0
Rural Municipality	56	7	19	2	28	0
<b>702 Bajhang</b>						
Total	271	83	101	45	40	2
Municipality	78	19	12	18	29	0
Rural Municipality	193	64	89	27	11	2
<b>703 Darchula</b>						
Total	152	6	55	16	75	0
Municipality	91	1	13	5	72	0
Rural Municipality	61	5	42	11	3	0
<b>704 Baitadi</b>						
Total	99	2	21	16	60	0
Municipality	93	2	18	13	60	0
Rural Municipality	6	0	3	3	0	0
<b>705 Dadeldhura</b>						
Total	218	21	77	20	100	0
Municipality	191	18	64	20	89	0
Rural Municipality	27	3	13	0	11	0

1) NSIC stands for Nepal Standard Industrial Classification.

2) Establishments only answered "BP4.1 Building/room occupied area using for Business is 1:Yes".

3) Includes "Not reported ", "Unknown" and so on.

Table 8-2 Number of Persons Engaged by Section of Industrial Classification, Area of Business Place and Local Level

District and Local Level	Section of NSIC <sup>1)</sup>					
	B+D+E+F					
	Mining, Electricity, Gas, Water supply & Construction					
	Area of Business Place (Building/Room)					
	Total <sup>2)</sup>	Less than 100 Ft2	100 to 299 Ft2	300 to 499 Ft2	500Ft2 and above	Not Stated <sup>3)</sup>
<b>706 Doti</b>						
Total	350	19	211	43	77	0
Municipality	280	0	182	23	75	0
Rural Municipality	70	19	29	20	2	0
<b>707 Achham</b>						
Total	95	19	33	8	35	0
Municipality	68	5	23	8	32	0
Rural Municipality	27	14	10	0	3	0
<b>708 Kailali</b>						
Total	836	21	178	160	477	0
Sub-Metropolitan City	388	2	77	127	182	0
Municipality	389	15	92	29	253	0
Rural Municipality	59	4	9	4	42	0
<b>709 Kanchanpur</b>						
Total	495	13	107	34	341	0
Municipality	489	11	103	34	341	0
Rural Municipality	6	2	4	0	0	0

1) NSIC stands for Nepal Standard Industrial Classification.

2) Establishments only answered "BP4.1 Building/room occupied area using for Business is 1:Yes".

3) Includes "Not reported ", "Unknown" and so on.

Table 8-2 Number of Persons Engaged by Section of Industrial Classification, Area of Business Place and Local Level

District and Local Level	Section of NSIC <sup>1)</sup>					
	B+D+E+F					
	Mining, Electricity, Gas, Water supply & Construction					
	Area of Business Place (Building/Room)					
	Total <sup>2)</sup>	Less than 100 Ft2	100 to 299 Ft2	300 to 499 Ft2	500Ft2 and above	Not Stated <sup>3)</sup>
Bajura District	65	9	24	2	30	0
70101 HIMALI RURAL MUNICIPALITY	1	0	1	0	0	0
70102 GAUMUL RURAL MUNICIPALITY	19	7	0	2	10	0
70103 BUDHINANDA MUNICIPALITY	0	0	0	0	0	0
70104 SWAMIKARTIK KHAPAR RURAL MUNICIPALITY	0	0	0	0	0	0
70105 JAGANNATH RURAL MUNICIPALITY	3	0	0	0	3	0
70106 BADIMALIKA MUNICIPALITY	6	2	4	0	0	0
70107 KHAPTAD CHHEDEDAHA RURAL MUNICIPALITY	33	0	18	0	15	0
70108 BUDHIGANGA MUNICIPALITY	3	0	1	0	2	0
70109 TRIBENI MUNICIPALITY	0	0	0	0	0	0
Bajhang District	271	83	101	45	40	2
70201 SAIPAL RURAL MUNICIPALITY	0	0	0	0	0	0
70202 BUNGAL MUNICIPALITY	28	5	2	0	21	0
70203 SURMA RURAL MUNICIPALITY	31	10	21	0	0	0
70204 TALKOT RURAL MUNICIPALITY	17	8	9	0	0	0
70205 MASTA RURAL MUNICIPALITY	19	12	7	0	0	0
70206 JAYAPRITHBI MUNICIPALITY	50	14	10	18	8	0
70207 CHHABIS PATHIBHARA RURAL MUNICIPALITY	31	10	14	0	5	2
70208 DURGATHALI RURAL MUNICIPALITY	37	13	11	9	4	0
70209 KEDARSYUN RURAL MUNICIPALITY	8	3	0	3	2	0
70210 BITTHADCHIR RURAL MUNICIPALITY	11	0	2	9	0	0
70211 THALARA RURAL MUNICIPALITY	12	4	8	0	0	0
70212 KHAPTAD CHHANNA RURAL MUNICIPALITY	27	4	17	6	0	0
Darchula District	152	6	55	16	75	0
70301 BYAS RURAL MUNICIPALITY	8	0	8	0	0	0
70302 DUHUN RURAL MUNICIPALITY	5	0	1	4	0	0
70303 MAHAKALI MUNICIPALITY	65	1	8	5	51	0
70304 NAUGAD RURAL MUNICIPALITY	3	0	0	3	0	0
70305 APIHIMAL RURAL MUNICIPALITY	7	2	4	1	0	0
70306 MARMA RURAL MUNICIPALITY	9	0	9	0	0	0
70307 SHAILYASHIKHAR MUNICIPALITY	26	0	5	0	21	0
70308 MALIKARJUN RURAL MUNICIPALITY	15	3	9	0	3	0
70309 LEKAM RURAL MUNICIPALITY	14	0	11	3	0	0
Baitadi District	99	2	21	16	60	0
70401 DILASAINI RURAL MUNICIPALITY	0	0	0	0	0	0
70402 DOGADA KEDAR RURAL MUNICIPALITY	1	0	0	1	0	0
70403 PUCHAUNDI MUNICIPALITY	11	0	5	4	2	0
70404 SURNAYA RURAL MUNICIPALITY	5	0	3	2	0	0
70405 DASHARATHCHAND MUNICIPALITY	78	2	9	9	58	0
70406 PANCHESHWOR RURAL MUNICIPALITY	0	0	0	0	0	0
70407 SHIVANATH RURAL MUNICIPALITY	0	0	0	0	0	0
70408 MELAULI MUNICIPALITY	1	0	1	0	0	0
70409 PATAM MUNICIPALITY	3	0	3	0	0	0
70410 SIGAS RURAL MUNICIPALITY	0	0	0	0	0	0
Dadeldhura District	218	21	77	20	100	0
70501 NAWADURGA RURAL MUNICIPALITY	5	0	0	0	5	0
70502 AMARGADHI MUNICIPALITY	97	2	9	10	76	0
70503 AJAYAMERU RURAL MUNICIPALITY	0	0	0	0	0	0
70504 BHAGESHWOR RURAL MUNICIPALITY	5	2	0	0	3	0
70505 PARASHURAM MUNICIPALITY	94	16	55	10	13	0
70506 AALITAL RURAL MUNICIPALITY	14	1	13	0	0	0
70507 GANYAPDHURA RURAL MUNICIPALITY	3	0	0	0	3	0
Doti District	350	19	211	43	77	0
70601 PURBICHOUKI RURAL MUNICIPALITY	17	0	16	1	0	0
70602 SAYAL RURAL MUNICIPALITY	5	0	5	0	0	0
70603 AADARSHA RURAL MUNICIPALITY	12	12	0	0	0	0
70604 SHIKHAR MUNICIPALITY	5	0	5	0	0	0
70605 DIPAYAL SILGADHI MUNICIPALITY	275	0	177	23	75	0
70606 K.I. SINGH RURAL MUNICIPALITY	4	2	2	0	0	0
70607 BOGATAN FUDISAL RURAL MUNICIPALITY	12	1	4	5	2	0
70608 BADI KEDAR RURAL MUNICIPALITY	0	0	0	0	0	0
70609 JORAYAL RURAL MUNICIPALITY	20	4	2	14	0	0

1) NSIC stands for Nepal Standard Industrial Classification.

2) Establishments only answered "BP4.1 Building/room occupied area using for Business is 1:Yes".

3) Includes "Not reported", "Unknown" and so on.

Table 8-2 Number of Persons Engaged by Section of Industrial Classification, Area of Business Place and Local Level

District and Local Level	Section of NSIC <sup>1)</sup>					
	B+D+E+F					
	Mining, Electricity, Gas, Water supply & Construction					
	Area of Business Place (Building/Room)					
	Total <sup>2)</sup>	Less than 100 Ft2	100 to 299 Ft2	300 to 499 Ft2	500Ft2 and above	Not Stated <sup>3)</sup>
Achham District	95	19	33	8	35	0
70701 PANCHDEBAL BINAYAK MUNICIPALITY	14	5	4	5	0	0
70702 RAMAROSHAN RURAL MUNICIPALITY	17	13	4	0	0	0
70703 MELLEKH RURAL MUNICIPALITY	8	0	5	0	3	0
70704 SANPHEBAGAR MUNICIPALITY	29	0	6	0	23	0
70705 CHAURPATI RURAL MUNICIPALITY	2	1	1	0	0	0
70706 MANGALSEN MUNICIPALITY	13	0	10	3	0	0
70707 BANNIGADHI JAYAGADH RURAL MUNICIPALITY	0	0	0	0	0	0
70708 KAMAL BAZAR MUNICIPALITY	12	0	3	0	9	0
70709 DHAKARI RURAL MUNICIPALITY	0	0	0	0	0	0
70710 TURMAKHAND RURAL MUNICIPALITY	0	0	0	0	0	0
Kailali West District	836	21	178	160	477	0
70801 MOHANYAL RURAL MUNICIPALITY	0	0	0	0	0	0
70802 CHURE RURAL MUNICIPALITY	0	0	0	0	0	0
70803 GODAWARI MUNICIPALITY	71	11	29	2	29	0
70804 GAURIGANGA MUNICIPALITY	15	0	0	0	15	0
70805 GHODAGHODI MUNICIPALITY	51	0	28	23	0	0
70806 BARDAGORIYA RURAL MUNICIPALITY	2	1	1	0	0	0
70807 LAMKI CHUHA MUNICIPALITY	135	4	23	4	104	0
70808 JANAKI RURAL MUNICIPALITY	43	2	8	4	29	0
70809 JOSHIPUR RURAL MUNICIPALITY	14	1	0	0	13	0
70810 TIKAPUR MUNICIPALITY	112	0	12	0	100	0
70811 BHAJANI MUNICIPALITY	5	0	0	0	5	0
70812 KAILARI RURAL MUNICIPALITY	0	0	0	0	0	0
70813 DHANGADHI SUB-METROPOLITIAN CITY	388	2	77	127	182	0
Kanchanpur District	495	13	107	34	341	0
70901 KRISHNAPUR MUNICIPALITY	0	0	0	0	0	0
70902 SHUKLAPHANTA MUNICIPALITY	9	0	4	5	0	0
70903 BEDKOT MUNICIPALITY	51	11	27	3	10	0
70904 BHIMDATTA MUNICIPALITY	389	0	47	24	318	0
70905 MAHAKALI MUNICIPALITY	25	0	12	0	13	0
70906 LALJHADI RURAL MUNICIPALITY	6	2	4	0	0	0
70907 PUNARBAS MUNICIPALITY	0	0	0	0	0	0
70908 BELOURI MUNICIPALITY	15	0	13	2	0	0
70909 BELDANDI RURAL MUNICIPALITY	0	0	0	0	0	0

1) NSIC stands for Nepal Standard Industrial Classification.

2) Establishments only answered "BP4.1 Building/room occupied area using for Business is 1:Yes".

3) Includes "Not reported", "Unknown" and so on.



Table 8-2 Number of Persons Engaged by Section of Industrial Classification, Area of Business Place and Local Level

District and Local Level	Section of NSIC <sup>1)</sup>					
	G					
	Wholesale and Retail Trade					
	Area of Business Place (Building/Room)					
	Total <sup>2)</sup>	Less than 100 Ft2	100 to 299 Ft2	300 to 499 Ft2	500Ft2 and above	Not Stated <sup>3)</sup>
<b>Sudurpashchim Province</b>						
Total	58,894	11,951	33,511	6,460	6,876	96
Sub-Metropolitan City	8,238	926	4,052	999	2,248	13
Municipality	34,489	6,079	20,806	4,000	3,557	47
Rural Municipality	16,167	4,946	8,653	1,461	1,071	36
<b>701 Bajura</b>						
Total	3,172	981	1,691	334	158	8
Municipality	1,955	364	1,179	311	98	3
Rural Municipality	1,217	617	512	23	60	5
<b>702 Bajhang</b>						
Total	4,753	1,816	2,234	451	219	33
Municipality	1,636	548	810	168	100	10
Rural Municipality	3,117	1,268	1,424	283	119	23
<b>703 Darchula</b>						
Total	2,770	334	1,690	576	169	1
Municipality	1,272	121	776	286	89	0
Rural Municipality	1,498	213	914	290	80	1
<b>704 Baitadi</b>						
Total	3,305	607	2,319	299	80	0
Municipality	2,114	363	1,455	224	72	0
Rural Municipality	1,191	244	864	75	8	0
<b>705 Dadeldhura</b>						
Total	3,179	655	1,884	267	373	0
Municipality	2,064	419	1,232	173	240	0
Rural Municipality	1,115	236	652	94	133	0

1) NSIC stands for Nepal Standard Industrial Classification.

2) Establishments only answered "BP4.1 Building/room occupied area using for Business is 1:Yes".

3) Includes "Not reported ", "Unknown" and so on.

Table 8-2 Number of Persons Engaged by Section of Industrial Classification, Area of Business Place and Local Level

District and Local Level	Section of NSIC <sup>1)</sup>					
	G					
	Wholesale and Retail Trade					
	Area of Business Place (Building/Room)					
	Total <sup>2)</sup>	Less than 100 Ft2	100 to 299 Ft2	300 to 499 Ft2	500Ft2 and above	Not Stated <sup>3)</sup>
<b>706 Doti</b>						
Total	2,957	811	1,505	353	284	4
Municipality	1,415	284	836	148	147	0
Rural Municipality	1,542	527	669	205	137	4
<b>707 Achham</b>						
Total	3,599	1,066	1,972	372	186	3
Municipality	1,984	436	1,111	267	167	3
Rural Municipality	1,615	630	861	105	19	0
<b>708 Kailali</b>						
Total	24,118	3,711	13,151	2,766	4,462	28
Sub-Metropolitan City	8,238	926	4,052	999	2,248	13
Municipality	11,802	1,901	6,782	1,398	1,709	12
Rural Municipality	4,078	884	2,317	369	505	3
<b>709 Kanchanpur</b>						
Total	11,041	1,970	7,065	1,042	945	19
Municipality	10,247	1,643	6,625	1,025	935	19
Rural Municipality	794	327	440	17	10	0

1) NSIC stands for Nepal Standard Industrial Classification.

2) Establishments only answered "BP4.1 Building/room occupied area using for Business is 1:Yes".

3) Includes "Not reported ", "Unknown" and so on.

Table 8-2 Number of Persons Engaged by Section of Industrial Classification, Area of Business Place and Local Level

District and Local Level	Section of NSIC <sup>1)</sup>					
	G					
	Wholesale and Retail Trade					
	Area of Business Place (Building/Room)					
	Total <sup>2)</sup>	Less than 100 Ft2	100 to 299 Ft2	300 to 499 Ft2	500Ft2 and above	Not Stated <sup>3)</sup>
Bajura District	3,172	981	1,691	334	158	8
70101 HIMALI RURAL MUNICIPALITY	151	97	49	1	0	4
70102 GAUMUL RURAL MUNICIPALITY	215	29	185	1	0	0
70103 BUDHINANDA MUNICIPALITY	600	57	370	169	4	0
70104 SWAMIKARTIK KHAPAR RURAL MUNICIPALITY	199	178	21	0	0	0
70105 JAGANNATH RURAL MUNICIPALITY	264	148	54	18	44	0
70106 BADIMALIKA MUNICIPALITY	627	166	332	63	66	0
70107 KHAPTAD CHHEDEDAHA RURAL MUNICIPALITY	388	165	203	3	16	1
70108 BUDHIGANGA MUNICIPALITY	447	91	319	32	4	1
70109 TRIBENI MUNICIPALITY	281	50	158	47	24	2
Bajhang District	4,753	1,816	2,234	451	219	33
70201 SAIPAL RURAL MUNICIPALITY	68	30	30	6	0	2
70202 BUNGAL MUNICIPALITY	564	243	252	41	28	0
70203 SURMA RURAL MUNICIPALITY	361	212	128	0	0	21
70204 TALKOT RURAL MUNICIPALITY	315	172	113	23	7	0
70205 MASTA RURAL MUNICIPALITY	367	196	168	3	0	0
70206 JAYAPRITHBI MUNICIPALITY	1,072	305	558	127	72	10
70207 CHHABIS PATHIBHARA RURAL MUNICIPALITY	345	149	173	16	7	0
70208 DURGATHALI RURAL MUNICIPALITY	284	22	179	53	30	0
70209 KEDARSYUN RURAL MUNICIPALITY	591	98	336	131	26	0
70210 BITTHADCHIR RURAL MUNICIPALITY	362	78	196	42	46	0
70211 THALARA RURAL MUNICIPALITY	162	97	60	5	0	0
70212 KHAPTAD CHHANNA RURAL MUNICIPALITY	262	214	41	4	3	0
Darchula District	2,770	334	1,690	576	169	1
70301 BYAS RURAL MUNICIPALITY	158	26	122	8	2	0
70302 DUHUN RURAL MUNICIPALITY	152	11	126	11	4	0
70303 MAHAKALI MUNICIPALITY	858	86	516	205	51	0
70304 NAUGAD RURAL MUNICIPALITY	517	0	306	196	15	0
70305 APIHIMAL RURAL MUNICIPALITY	96	9	68	17	2	0
70306 MARMA RURAL MUNICIPALITY	198	38	121	21	18	0
70307 SHAILYASHIKHAR MUNICIPALITY	414	35	260	81	38	0
70308 MALIKARJUN RURAL MUNICIPALITY	206	57	97	18	33	1
70309 LEKAM RURAL MUNICIPALITY	171	72	74	19	6	0
Baitadi District	3,305	607	2,319	299	80	0
70401 DILASAINI RURAL MUNICIPALITY	252	15	237	0	0	0
70402 DOGADA KEDAR RURAL MUNICIPALITY	396	97	254	40	5	0
70403 PUCHAUNDI MUNICIPALITY	555	104	354	67	30	0
70404 SURNAYA RURAL MUNICIPALITY	254	79	147	26	2	0
70405 DASHARATHCHAND MUNICIPALITY	816	181	568	52	15	0
70406 PANCHESHWOR RURAL MUNICIPALITY	111	26	79	5	1	0
70407 SHIVANATH RURAL MUNICIPALITY	98	14	80	4	0	0
70408 MELAULI MUNICIPALITY	262	37	209	9	7	0
70409 PATAM MUNICIPALITY	481	41	324	96	20	0
70410 SIGAS RURAL MUNICIPALITY	80	13	67	0	0	0
Dadeldhura District	3,179	655	1,884	267	373	0
70501 NAWADURGA RURAL MUNICIPALITY	299	80	162	9	48	0
70502 AMARGADHI MUNICIPALITY	1,287	207	857	77	146	0
70503 AJAYAMERU RURAL MUNICIPALITY	200	45	141	10	4	0
70504 BHAGESHWOR RURAL MUNICIPALITY	159	61	79	13	6	0
70505 PARASHURAM MUNICIPALITY	777	212	375	96	94	0
70506 AALITAL RURAL MUNICIPALITY	158	43	86	24	5	0
70507 GANYAPDHURA RURAL MUNICIPALITY	299	7	184	38	70	0
Doti District	2,957	811	1,505	353	284	4
70601 PURBICHOUKI RURAL MUNICIPALITY	208	7	89	60	52	0
70602 SAYAL RURAL MUNICIPALITY	161	75	73	5	6	2
70603 AADARSHA RURAL MUNICIPALITY	234	110	100	17	7	0
70604 SHIKHAR MUNICIPALITY	418	149	222	25	22	0
70605 DIPAYAL SILGADHI MUNICIPALITY	997	135	614	123	125	0
70606 K.I. SINGH RURAL MUNICIPALITY	252	26	141	59	26	0
70607 BOGATAN FUDISAL RURAL MUNICIPALITY	204	158	43	2	1	0
70608 BADI KEDAR RURAL MUNICIPALITY	213	51	110	24	26	2
70609 JORAYAL RURAL MUNICIPALITY	270	100	113	38	19	0

1) NSIC stands for Nepal Standard Industrial Classification.

2) Establishments only answered "BP4.1 Building/room occupied area using for Business is 1:Yes".

3) Includes "Not reported", "Unknown" and so on.

Table 8-2 Number of Persons Engaged by Section of Industrial Classification, Area of Business Place and Local Level

District and Local Level	Section of NSIC <sup>1)</sup>					
	G					
	Wholesale and Retail Trade					
	Area of Business Place (Building/Room)					
	Total <sup>2)</sup>	Less than 100 Ft2	100 to 299 Ft2	300 to 499 Ft2	500Ft2 and above	Not Stated <sup>3)</sup>
Achham District	3,599	1,066	1,972	372	186	3
70701 PANCHDEBAL BINAYAK MUNICIPALITY	261	92	137	29	0	3
70702 RAMAROSHAN RURAL MUNICIPALITY	398	128	242	25	3	0
70703 MELLEKH RURAL MUNICIPALITY	175	117	52	3	3	0
70704 SANPHEBAGAR MUNICIPALITY	835	205	443	114	73	0
70705 CHAURPATI RURAL MUNICIPALITY	283	119	152	10	2	0
70706 MANGALSEN MUNICIPALITY	624	33	383	114	94	0
70707 BANNIGADHI JAYAGADH RURAL MUNICIPALITY	210	20	135	50	5	0
70708 KAMAL BAZAR MUNICIPALITY	264	106	148	10	0	0
70709 DHAKARI RURAL MUNICIPALITY	296	175	113	3	5	0
70710 TURMAKHAND RURAL MUNICIPALITY	253	71	167	14	1	0
Kailali West District	24,118	3,711	13,151	2,766	4,462	28
70801 MOHANYAL RURAL MUNICIPALITY	321	238	62	13	7	1
70802 CHURE RURAL MUNICIPALITY	393	7	183	62	141	0
70803 GODAWARI MUNICIPALITY	2,928	425	1,889	282	331	1
70804 GAURIGANGA MUNICIPALITY	1,094	91	350	261	389	3
70805 GHODAGHODI MUNICIPALITY	1,564	170	995	187	210	2
70806 BARDAGORIYA RURAL MUNICIPALITY	729	50	493	48	138	0
70807 LAMKI CHUHA MUNICIPALITY	2,362	436	1,506	217	200	3
70808 JANAKI RURAL MUNICIPALITY	842	198	476	94	74	0
70809 JOSHIPUR RURAL MUNICIPALITY	982	286	500	91	105	0
70810 TIKAPUR MUNICIPALITY	3,053	678	1,620	319	433	3
70811 BHAJANI MUNICIPALITY	801	101	422	132	146	0
70812 KAILARI RURAL MUNICIPALITY	811	105	603	61	40	2
70813 DHANGADHI SUB-METROPOLITIAN CITY	8,238	926	4,052	999	2,248	13
Kanchanpur District	11,041	1,970	7,065	1,042	945	19
70901 KRISHNAPUR MUNICIPALITY	794	55	653	54	27	5
70902 SHUKLAPHANTA MUNICIPALITY	818	265	443	68	36	6
70903 BEDKOT MUNICIPALITY	1,115	239	726	78	72	0
70904 BHIMDATTA MUNICIPALITY	4,266	595	2,543	540	583	5
70905 MAHAKALI MUNICIPALITY	971	43	812	76	40	0
70906 LALJHADI RURAL MUNICIPALITY	448	211	237	0	0	0
70907 PUNARBAS MUNICIPALITY	1,380	331	852	102	94	1
70908 BELOURI MUNICIPALITY	903	115	596	107	83	2
70909 BELDANDI RURAL MUNICIPALITY	346	116	203	17	10	0

1) NSIC stands for Nepal Standard Industrial Classification.

2) Establishments only answered "BP4.1 Building/room occupied area using for Business is 1:Yes".

3) Includes "Not reported", "Unknown" and so on.

Table 8-2 Number of Persons Engaged by Section of Industrial Classification, Area of Business Place and Local Level

District and Local Level	Section of NSIC <sup>1)</sup>					
	H+J					
	Transportation and Storage, Information and Communication					
	Area of Business Place (Building/Room)					
	Total <sup>2)</sup>	Less than 100 Ft2	100 to 299 Ft2	300 to 499 Ft2	500Ft2 and above	Not Stated <sup>3)</sup>
<b>Sudurpashchim Province</b>						
Total	2,170	158	645	296	1,071	0
Sub-Metropolitan City	295	0	51	6	238	0
Municipality	1,440	73	387	189	791	0
Rural Municipality	435	85	207	101	42	0
<b>701 Bajura</b>						
Total	91	8	33	18	32	0
Municipality	57	8	8	18	23	0
Rural Municipality	34	0	25	0	9	0
<b>702 Bajhang</b>						
Total	166	41	68	21	36	0
Municipality	84	4	35	11	34	0
Rural Municipality	82	37	33	10	2	0
<b>703 Darchula</b>						
Total	205	23	54	65	63	0
Municipality	109	3	24	26	56	0
Rural Municipality	96	20	30	39	7	0
<b>704 Baitadi</b>						
Total	158	18	66	23	51	0
Municipality	120	15	44	16	45	0
Rural Municipality	38	3	22	7	6	0
<b>705 Dadeldhura</b>						
Total	179	20	70	18	71	0
Municipality	142	12	56	10	64	0
Rural Municipality	37	8	14	8	7	0

1) NSIC stands for Nepal Standard Industrial Classification.

2) Establishments only answered "BP4.1 Building/room occupied area using for Business is 1:Yes".

3) Includes "Not reported", "Unknown" and so on.

Table 8-2 Number of Persons Engaged by Section of Industrial Classification, Area of Business Place and Local Level

District and Local Level	Section of NSIC <sup>1)</sup>					
	H+J					
	Transportation and Storage, Information and Communication					
	Area of Business Place (Building/Room)					
	Total <sup>2)</sup>	Less than 100 Ft2	100 to 299 Ft2	300 to 499 Ft2	500Ft2 and above	Not Stated <sup>3)</sup>
<b>706 Doti</b>						
Total	179	7	47	26	99	0
Municipality	134	0	27	9	98	0
Rural Municipality	45	7	20	17	1	0
<b>707 Achham</b>						
Total	254	17	73	40	124	0
Municipality	170	7	19	26	118	0
Rural Municipality	84	10	54	14	6	0
<b>708 Kailali</b>						
Total	584	4	112	53	415	0
Sub-Metropolitan City	295	0	51	6	238	0
Municipality	270	4	52	41	173	0
Rural Municipality	19	0	9	6	4	0
<b>709 Kanchanpur</b>						
Total	354	20	122	32	180	0
Municipality	354	20	122	32	180	0
Rural Municipality	0	0	0	0	0	0

1) NSIC stands for Nepal Standard Industrial Classification.

2) Establishments only answered "BP4.1 Building/room occupied area using for Business is 1:Yes".

3) Includes "Not reported ", "Unknown" and so on.

Table 8-2 Number of Persons Engaged by Section of Industrial Classification, Area of Business Place and Local Level

District and Local Level	Section of NSIC <sup>1)</sup>					
	H+J					
	Transportation and Storage, Information and Communication					
	Area of Business Place (Building/Room)					
	Total <sup>2)</sup>	Less than 100 Ft2	100 to 299 Ft2	300 to 499 Ft2	500Ft2 and above	Not Stated <sup>3)</sup>
Bajura District	91	8	33	18	32	0
70101 HIMALI RURAL MUNICIPALITY	7	0	7	0	0	0
70102 GAUMUL RURAL MUNICIPALITY	6	0	6	0	0	0
70103 BUDHINANDA MUNICIPALITY	8	0	0	8	0	0
70104 SWAMIKARTIK KHAPAR RURAL MUNICIPALITY	4	0	4	0	0	0
70105 JAGANNATH RURAL MUNICIPALITY	5	0	0	0	5	0
70106 BADIMALIKA MUNICIPALITY	39	8	1	10	20	0
70107 KHAPTAD CHHEDEDAHA RURAL MUNICIPALITY	12	0	8	0	4	0
70108 BUDHIGANGA MUNICIPALITY	4	0	4	0	0	0
70109 TRIBENI MUNICIPALITY	6	0	3	0	3	0
Bajhang District	166	41	68	21	36	0
70201 SAIPAL RURAL MUNICIPALITY	3	0	3	0	0	0
70202 BUNGAL MUNICIPALITY	17	4	8	0	5	0
70203 SURMA RURAL MUNICIPALITY	7	7	0	0	0	0
70204 TALKOT RURAL MUNICIPALITY	7	7	0	0	0	0
70205 MASTA RURAL MUNICIPALITY	11	11	0	0	0	0
70206 JAYAPRITHBI MUNICIPALITY	67	0	27	11	29	0
70207 CHHABIS PATHIBHARA RURAL MUNICIPALITY	7	0	3	4	0	0
70208 DURGATHALI RURAL MUNICIPALITY	2	0	2	0	0	0
70209 KEDARSYUN RURAL MUNICIPALITY	10	0	10	0	0	0
70210 BITTHADCHIR RURAL MUNICIPALITY	5	0	5	0	0	0
70211 THALARA RURAL MUNICIPALITY	15	6	3	6	0	0
70212 KHAPTAD CHHANNA RURAL MUNICIPALITY	15	6	7	0	2	0
Darchula District	205	23	54	65	63	0
70301 BYAS RURAL MUNICIPALITY	21	0	5	16	0	0
70302 DUHUN RURAL MUNICIPALITY	5	2	0	3	0	0
70303 MAHAKALI MUNICIPALITY	94	2	23	22	47	0
70304 NAUGAD RURAL MUNICIPALITY	8	0	0	8	0	0
70305 APIHIMAL RURAL MUNICIPALITY	0	0	0	0	0	0
70306 MARMA RURAL MUNICIPALITY	13	6	4	0	3	0
70307 SHAILYASHIKHAR MUNICIPALITY	15	1	1	4	9	0
70308 MALIKARJUN RURAL MUNICIPALITY	17	5	2	6	4	0
70309 LEKAM RURAL MUNICIPALITY	32	7	19	6	0	0
Baitadi District	158	18	66	23	51	0
70401 DILASAINI RURAL MUNICIPALITY	5	0	0	5	0	0
70402 DOGADA KEDAR RURAL MUNICIPALITY	15	1	14	0	0	0
70403 PUCHAUNDI MUNICIPALITY	28	3	25	0	0	0
70404 SURNAYA RURAL MUNICIPALITY	13	0	5	2	6	0
70405 DASHARATHCHAND MUNICIPALITY	60	10	0	5	45	0
70406 PANCHESHWOR RURAL MUNICIPALITY	0	0	0	0	0	0
70407 SHIVANATH RURAL MUNICIPALITY	0	0	0	0	0	0
70408 MELAULI MUNICIPALITY	0	0	0	0	0	0
70409 PATAM MUNICIPALITY	32	2	19	11	0	0
70410 SIGAS RURAL MUNICIPALITY	5	2	3	0	0	0
Dadeldhura District	179	20	70	18	71	0
70501 NAWADURGA RURAL MUNICIPALITY	11	2	3	6	0	0
70502 AMARGADHI MUNICIPALITY	118	3	50	10	55	0
70503 AJAYAMERU RURAL MUNICIPALITY	1	0	0	0	1	0
70504 BHAGESHWOR RURAL MUNICIPALITY	7	0	5	2	0	0
70505 PARASHURAM MUNICIPALITY	24	9	6	0	9	0
70506 AALITAL RURAL MUNICIPALITY	12	6	6	0	0	0
70507 GANYAPDHURA RURAL MUNICIPALITY	6	0	0	0	6	0
Doti District	179	7	47	26	99	0
70601 PURBICHOUKI RURAL MUNICIPALITY	18	7	11	0	0	0
70602 SAYAL RURAL MUNICIPALITY	1	0	0	1	0	0
70603 AADARSHA RURAL MUNICIPALITY	2	0	2	0	0	0
70604 SHIKHAR MUNICIPALITY	0	0	0	0	0	0
70605 DIPAYAL SILGADHI MUNICIPALITY	134	0	27	9	98	0
70606 K.I. SINGH RURAL MUNICIPALITY	0	0	0	0	0	0
70607 BOGATAN FUDISAL RURAL MUNICIPALITY	14	0	0	14	0	0
70608 BADI KEDAR RURAL MUNICIPALITY	8	0	7	0	1	0
70609 JORAYAL RURAL MUNICIPALITY	2	0	0	2	0	0

1) NSIC stands for Nepal Standard Industrial Classification.

2) Establishments only answered "BP4.1 Building/room occupied area using for Business is 1:Yes".

3) Includes "Not reported", "Unknown" and so on.

Table 8-2 Number of Persons Engaged by Section of Industrial Classification, Area of Business Place and Local Level

District and Local Level	Section of NSIC <sup>1)</sup>					
	H+J					
	Transportation and Storage, Information and Communication					
	Area of Business Place (Building/Room)					
	Total <sup>2)</sup>	Less than 100 Ft2	100 to 299 Ft2	300 to 499 Ft2	500Ft2 and above	Not Stated <sup>3)</sup>
Achham District	254	17	73	40	124	0
70701 PANCHDEBAL BINAYAK MUNICIPALITY	21	7	7	0	7	0
70702 RAMAROSHAN RURAL MUNICIPALITY	14	4	0	4	6	0
70703 MELLEKH RURAL MUNICIPALITY	2	0	2	0	0	0
70704 SANPHEBAGAR MUNICIPALITY	27	0	10	4	13	0
70705 CHAURPATI RURAL MUNICIPALITY	7	0	7	0	0	0
70706 MANGALSEN MUNICIPALITY	122	0	2	22	98	0
70707 BANNIGADHI JAYAGADH RURAL MUNICIPALITY	44	0	42	2	0	0
70708 KAMAL BAZAR MUNICIPALITY	0	0	0	0	0	0
70709 DHAKARI RURAL MUNICIPALITY	9	6	3	0	0	0
70710 TURMAKHAND RURAL MUNICIPALITY	8	0	0	8	0	0
Kailali West District	584	4	112	53	415	0
70801 MOHANYAL RURAL MUNICIPALITY	0	0	0	0	0	0
70802 CHURE RURAL MUNICIPALITY	4	0	0	0	4	0
70803 GODAWARI MUNICIPALITY	130	1	21	17	91	0
70804 GAURIGANGA MUNICIPALITY	4	0	0	0	4	0
70805 GHODAGHODI MUNICIPALITY	37	0	1	0	36	0
70806 BARDAGORIYA RURAL MUNICIPALITY	4	0	4	0	0	0
70807 LAMKI CHUHA MUNICIPALITY	38	3	17	10	8	0
70808 JANAKI RURAL MUNICIPALITY	3	0	0	3	0	0
70809 JOSHIPUR RURAL MUNICIPALITY	3	0	0	3	0	0
70810 TIKAPUR MUNICIPALITY	44	0	8	6	30	0
70811 BHAJANI MUNICIPALITY	17	0	5	8	4	0
70812 KAILARI RURAL MUNICIPALITY	5	0	5	0	0	0
70813 DHANGADHI SUB-METROPOLITIAN CITY	295	0	51	6	238	0
Kanchanpur District	354	20	122	32	180	0
70901 KRISHNAPUR MUNICIPALITY	4	0	4	0	0	0
70902 SHUKLAPHANTA MUNICIPALITY	3	0	3	0	0	0
70903 BEDKOT MUNICIPALITY	8	0	0	0	8	0
70904 BHIMDATTA MUNICIPALITY	288	18	100	24	146	0
70905 MAHAKALI MUNICIPALITY	0	0	0	0	0	0
70906 LALJHADI RURAL MUNICIPALITY	0	0	0	0	0	0
70907 PUNARBAS MUNICIPALITY	32	0	8	2	22	0
70908 BELOURI MUNICIPALITY	19	2	7	6	4	0
70909 BELDANDI RURAL MUNICIPALITY	0	0	0	0	0	0

1) NSIC stands for Nepal Standard Industrial Classification.

2) Establishments only answered "BP4.1 Building/room occupied area using for Business is 1:Yes".

3) Includes "Not reported", "Unknown" and so on.



Table 8-2 Number of Persons Engaged by Section of Industrial Classification, Area of Business Place and Local Level

District and Local Level	Section of NSIC <sup>1)</sup>					
	I					
	Accommodation and Food Service					
	Area of Business Place (Building/Room)					
	Total <sup>2)</sup>	Less than 100 Ft2	100 to 299 Ft2	300 to 499 Ft2	500Ft2 and above	Not Stated <sup>3)</sup>
<b>Sudurpashchim Province</b>						
Total	16,339	1,484	7,454	2,846	4,548	7
Sub-Metropolitan City	2,550	121	880	362	1,185	2
Municipality	10,258	857	4,946	1,877	2,575	3
Rural Municipality	3,531	506	1,628	607	788	2
<b>701 Bajura</b>						
Total	837	136	386	198	115	2
Municipality	600	38	283	178	101	0
Rural Municipality	237	98	103	20	14	2
<b>702 Bajhang</b>						
Total	947	122	389	213	223	0
Municipality	476	41	157	116	162	0
Rural Municipality	471	81	232	97	61	0
<b>703 Darchula</b>						
Total	548	26	307	136	79	0
Municipality	376	11	199	98	68	0
Rural Municipality	172	15	108	38	11	0
<b>704 Baitadi</b>						
Total	630	64	369	99	98	0
Municipality	484	38	274	87	85	0
Rural Municipality	146	26	95	12	13	0
<b>705 Dadeldhura</b>						
Total	976	55	306	189	426	0
Municipality	638	29	188	135	286	0
Rural Municipality	338	26	118	54	140	0

1) NSIC stands for Nepal Standard Industrial Classification.

2) Establishments only answered "BP4.1 Building/room occupied area using for Business is 1:Yes".

3) Includes "Not reported ", "Unknown" and so on.

Table 8-2 Number of Persons Engaged by Section of Industrial Classification, Area of Business Place and Local Level

District and Local Level	Section of NSIC <sup>1)</sup>					
	I					
	Accommodation and Food Service					
	Area of Business Place (Building/Room)					
	Total <sup>2)</sup>	Less than 100 Ft2	100 to 299 Ft2	300 to 499 Ft2	500Ft2 and above	Not Stated <sup>3)</sup>
<b>706 Doti</b>						
Total	1,043	103	433	230	277	0
Municipality	509	44	247	80	138	0
Rural Municipality	534	59	186	150	139	0
<b>707 Achham</b>						
Total	1,152	227	458	194	273	0
Municipality	825	139	279	162	245	0
Rural Municipality	327	88	179	32	28	0
<b>708 Kailali</b>						
Total	7,122	444	3,083	1,134	2,458	3
Sub-Metropolitan City	2,550	121	880	362	1,185	2
Municipality	3,403	246	1,682	578	896	1
Rural Municipality	1,169	77	521	194	377	0
<b>709 Kanchanpur</b>						
Total	3,084	307	1,723	453	599	2
Municipality	2,947	271	1,637	443	594	2
Rural Municipality	137	36	86	10	5	0

1) NSIC stands for Nepal Standard Industrial Classification.

2) Establishments only answered "BP4.1 Building/room occupied area using for Business is 1:Yes".

3) Includes "Not reported ", "Unknown" and so on.

Table 8-2 Number of Persons Engaged by Section of Industrial Classification, Area of Business Place and Local Level

District and Local Level	Section of NSIC <sup>1)</sup>					
	I					
	Accommodation and Food Service					
	Area of Business Place (Building/Room)					
	Total <sup>2)</sup>	Less than 100 Ft2	100 to 299 Ft2	300 to 499 Ft2	500Ft2 and above	Not Stated <sup>3)</sup>
Bajura District	837	136	386	198	115	2
70101 HIMALI RURAL MUNICIPALITY	147	63	77	4	1	2
70102 GAUMUL RURAL MUNICIPALITY	11	0	5	4	2	0
70103 BUDHINANDA MUNICIPALITY	191	8	94	79	10	0
70104 SWAMIKARTIK KHAPAR RURAL MUNICIPALITY	14	14	0	0	0	0
70105 JAGANNATH RURAL MUNICIPALITY	16	4	2	6	4	0
70106 BADIMALIKA MUNICIPALITY	310	18	137	73	82	0
70107 KHAPTAD CHHEDEDAHA RURAL MUNICIPALITY	49	17	19	6	7	0
70108 BUDHIGANGA MUNICIPALITY	86	12	47	23	4	0
70109 TRIBENI MUNICIPALITY	13	0	5	3	5	0
Bajhang District	947	122	389	213	223	0
70201 SAIPAL RURAL MUNICIPALITY	15	1	12	2	0	0
70202 BUNGAL MUNICIPALITY	78	19	36	8	15	0
70203 SURMA RURAL MUNICIPALITY	13	0	10	3	0	0
70204 TALKOT RURAL MUNICIPALITY	64	16	43	3	2	0
70205 MASTA RURAL MUNICIPALITY	9	0	3	3	3	0
70206 JAYAPRITHBI MUNICIPALITY	398	22	121	108	147	0
70207 CHHABIS PATHIBHARA RURAL MUNICIPALITY	57	15	34	6	2	0
70208 DURGATHALI RURAL MUNICIPALITY	55	2	34	6	13	0
70209 KEDARSYUN RURAL MUNICIPALITY	120	15	38	53	14	0
70210 BITTHADCHIR RURAL MUNICIPALITY	72	4	27	15	26	0
70211 THALARA RURAL MUNICIPALITY	20	3	13	4	0	0
70212 KHAPTAD CHHANNA RURAL MUNICIPALITY	46	25	18	2	1	0
Darchula District	548	26	307	136	79	0
70301 BYAS RURAL MUNICIPALITY	31	1	22	4	4	0
70302 DUHUN RURAL MUNICIPALITY	8	0	6	2	0	0
70303 MAHAKALI MUNICIPALITY	284	8	140	77	59	0
70304 NAUGAD RURAL MUNICIPALITY	43	0	27	16	0	0
70305 APIHIMAL RURAL MUNICIPALITY	9	2	2	5	0	0
70306 MARMA RURAL MUNICIPALITY	34	2	27	3	2	0
70307 SHAILYASHIKHAR MUNICIPALITY	92	3	59	21	9	0
70308 MALIKARJUN RURAL MUNICIPALITY	37	10	15	7	5	0
70309 LEKAM RURAL MUNICIPALITY	10	0	9	1	0	0
Baitadi District	630	64	369	99	98	0
70401 DILASAINI RURAL MUNICIPALITY	44	3	41	0	0	0
70402 DOGADA KEDAR RURAL MUNICIPALITY	50	15	19	5	11	0
70403 PUCHAUNDI MUNICIPALITY	135	8	92	27	8	0
70404 SURNAYA RURAL MUNICIPALITY	12	3	3	4	2	0
70405 DASHARATHCHAND MUNICIPALITY	170	23	84	22	41	0
70406 PANCHESHWOR RURAL MUNICIPALITY	10	0	10	0	0	0
70407 SHIVANATH RURAL MUNICIPALITY	9	2	6	1	0	0
70408 MELAULI MUNICIPALITY	47	6	18	7	16	0
70409 PATAM MUNICIPALITY	132	1	80	31	20	0
70410 SIGAS RURAL MUNICIPALITY	21	3	16	2	0	0
Dadeldhura District	976	55	306	189	426	0
70501 NAWADURGA RURAL MUNICIPALITY	35	13	19	0	3	0
70502 AMARGADHI MUNICIPALITY	500	13	153	109	225	0
70503 AJAYAMERU RURAL MUNICIPALITY	40	3	34	3	0	0
70504 BHAGESHWOR RURAL MUNICIPALITY	28	2	16	6	4	0
70505 PARASHURAM MUNICIPALITY	138	16	35	26	61	0
70506 AALITAL RURAL MUNICIPALITY	66	6	16	21	23	0
70507 GANYAPDHURA RURAL MUNICIPALITY	169	2	33	24	110	0
Doti District	1,043	103	433	230	277	0
70601 PURBICHOUKI RURAL MUNICIPALITY	119	0	19	31	69	0
70602 SAYAL RURAL MUNICIPALITY	14	1	7	5	1	0
70603 AADARSHA RURAL MUNICIPALITY	29	8	10	2	9	0
70604 SHIKHAR MUNICIPALITY	61	11	27	10	13	0
70605 DIPAYAL SILGADHI MUNICIPALITY	448	33	220	70	125	0
70606 K.I. SINGH RURAL MUNICIPALITY	78	7	45	12	14	0
70607 BOGATAN FUDISAL RURAL MUNICIPALITY	35	19	16	0	0	0
70608 BADI KEDAR RURAL MUNICIPALITY	99	14	36	39	10	0
70609 JORAYAL RURAL MUNICIPALITY	160	10	53	61	36	0

1) NSIC stands for Nepal Standard Industrial Classification.

2) Establishments only answered "BP4.1 Building/room occupied area using for Business is 1:Yes".

3) Includes "Not reported", "Unknown" and so on.

Table 8-2 Number of Persons Engaged by Section of Industrial Classification, Area of Business Place and Local Level

District and Local Level	Section of NSIC <sup>1)</sup>					
	I					
	Accommodation and Food Service					
	Area of Business Place (Building/Room)					
	Total <sup>2)</sup>	Less than 100 Ft2	100 to 299 Ft2	300 to 499 Ft2	500Ft2 and above	Not Stated <sup>3)</sup>
Achham District	1,152	227	458	194	273	0
70701 PANCHDEBAL BINAYAK MUNICIPALITY	141	43	73	16	9	0
70702 RAMAROSHAN RURAL MUNICIPALITY	48	13	33	1	1	0
70703 MELLEKH RURAL MUNICIPALITY	42	27	14	1	0	0
70704 SANPHEBAGAR MUNICIPALITY	248	23	67	57	101	0
70705 CHAURPATI RURAL MUNICIPALITY	44	15	16	8	5	0
70706 MANGALSEN MUNICIPALITY	287	17	89	71	110	0
70707 BANNIGADHI JAYAGADH RURAL MUNICIPALITY	71	5	46	10	10	0
70708 KAMAL BAZAR MUNICIPALITY	149	56	50	18	25	0
70709 DHAKARI RURAL MUNICIPALITY	57	19	29	5	4	0
70710 TURMAKHAND RURAL MUNICIPALITY	65	9	41	7	8	0
Kailali West District	7,122	444	3,083	1,134	2,458	3
70801 MOHANYAL RURAL MUNICIPALITY	82	38	35	0	9	0
70802 CHURE RURAL MUNICIPALITY	340	0	32	58	250	0
70803 GODAWARI MUNICIPALITY	1,005	42	578	172	213	0
70804 GAURIGANGA MUNICIPALITY	245	7	79	54	105	0
70805 GHODAGHODI MUNICIPALITY	386	23	159	70	134	0
70806 BARDAGORIYA RURAL MUNICIPALITY	180	0	113	25	42	0
70807 LAMKI CHUHA MUNICIPALITY	781	70	445	144	121	1
70808 JANAKI RURAL MUNICIPALITY	203	22	98	55	28	0
70809 JOSHIPUR RURAL MUNICIPALITY	162	14	96	15	37	0
70810 TIKAPUR MUNICIPALITY	778	89	291	102	296	0
70811 BHAJANI MUNICIPALITY	208	15	130	36	27	0
70812 KAILARI RURAL MUNICIPALITY	202	3	147	41	11	0
70813 DHANGADHI SUB-METROPOLITIAN CITY	2,550	121	880	362	1,185	2
Kanchanpur District	3,084	307	1,723	453	599	2
70901 KRISHNAPUR MUNICIPALITY	166	4	133	7	22	0
70902 SHUKLAPHANTA MUNICIPALITY	206	31	120	36	19	0
70903 BEDKOT MUNICIPALITY	193	29	125	22	17	0
70904 BHIMDATTA MUNICIPALITY	1,523	107	689	290	437	0
70905 MAHAKALI MUNICIPALITY	231	7	155	45	24	0
70906 LALJHADI RURAL MUNICIPALITY	86	24	56	6	0	0
70907 PUNARBAS MUNICIPALITY	412	68	285	21	38	0
70908 BELOURI MUNICIPALITY	216	25	130	22	37	2
70909 BELDANDI RURAL MUNICIPALITY	51	12	30	4	5	0

1) NSIC stands for Nepal Standard Industrial Classification.

2) Establishments only answered "BP4.1 Building/room occupied area using for Business is 1:Yes".

3) Includes "Not reported", "Unknown" and so on.

Table 8-2 Number of Persons Engaged by Section of Industrial Classification, Area of Business Place and Local Level

District and Local Level	Section of NSIC <sup>1)</sup>					
	K					
	Financial and Insurance					
	Area of Business Place (Building/Room)					
	Total <sup>2)</sup>	Less than 100 Ft2	100 to 299 Ft2	300 to 499 Ft2	500Ft2 and above	Not Stated <sup>3)</sup>
<b>Sudurpashchim Province</b>						
Total	5,464	616	892	741	3,214	1
Sub-Metropolitan City	1,181	384	71	50	676	0
Municipality	3,565	93	601	528	2,342	1
Rural Municipality	718	139	220	163	196	0
<b>701 Bajura</b>						
Total	237	32	65	39	101	0
Municipality	195	19	42	34	100	0
Rural Municipality	42	13	23	5	1	0
<b>702 Bajhang</b>						
Total	200	71	65	22	42	0
Municipality	100	8	44	13	35	0
Rural Municipality	100	63	21	9	7	0
<b>703 Darchula</b>						
Total	303	20	69	130	84	0
Municipality	221	7	30	100	84	0
Rural Municipality	82	13	39	30	0	0
<b>704 Baitadi</b>						
Total	381	30	144	54	152	1
Municipality	279	9	101	23	145	1
Rural Municipality	102	21	43	31	7	0
<b>705 Dadeldhura</b>						
Total	343	31	66	51	195	0
Municipality	259	9	36	35	179	0
Rural Municipality	84	22	30	16	16	0

1) NSIC stands for Nepal Standard Industrial Classification.

2) Establishments only answered "BP4.1 Building/room occupied area using for Business is 1:Yes".

3) Includes "Not reported ", "Unknown" and so on.

Table 8-2 Number of Persons Engaged by Section of Industrial Classification, Area of Business Place and Local Level

District and Local Level	Section of NSIC <sup>1)</sup>					
	K					
	Financial and Insurance					
	Area of Business Place (Building/Room)					
	Total <sup>2)</sup>	Less than 100 Ft2	100 to 299 Ft2	300 to 499 Ft2	500Ft2 and above	Not Stated <sup>3)</sup>
<b>706 Doti</b>						
Total	149	23	11	13	102	0
Municipality	100	19	8	4	69	0
Rural Municipality	49	4	3	9	33	0
<b>707 Achham</b>						
Total	334	9	44	56	225	0
Municipality	292	9	30	38	215	0
Rural Municipality	42	0	14	18	10	0
<b>708 Kailali</b>						
Total	2,434	394	246	173	1,621	0
Sub-Metropolitan City	1,181	384	71	50	676	0
Municipality	1,072	7	132	94	839	0
Rural Municipality	181	3	43	29	106	0
<b>709 Kanchanpur</b>						
Total	1,083	6	182	203	692	0
Municipality	1,047	6	178	187	676	0
Rural Municipality	36	0	4	16	16	0

1) NSIC stands for Nepal Standard Industrial Classification.

2) Establishments only answered "BP4.1 Building/room occupied area using for Business is 1:Yes".

3) Includes "Not reported ", "Unknown" and so on.

Table 8-2 Number of Persons Engaged by Section of Industrial Classification, Area of Business Place and Local Level

District and Local Level	Section of NSIC <sup>1)</sup>					
	K					
	Financial and Insurance					
	Area of Business Place (Building/Room)					
	Total <sup>2)</sup>	Less than 100 Ft2	100 to 299 Ft2	300 to 499 Ft2	500Ft2 and above	Not Stated <sup>3)</sup>
Bajura District	237	32	65	39	101	0
70101 HIMALI RURAL MUNICIPALITY	3	3	0	0	0	0
70102 GAUMUL RURAL MUNICIPALITY	9	1	8	0	0	0
70103 BUDHINANDA MUNICIPALITY	15	0	3	12	0	0
70104 SWAMIKARTIK KHAPAR RURAL MUNICIPALITY	0	0	0	0	0	0
70105 JAGANNATH RURAL MUNICIPALITY	18	4	10	4	0	0
70106 BADIMALIKA MUNICIPALITY	144	8	14	22	100	0
70107 KHAPTAD CHHEDEDAHA RURAL MUNICIPALITY	12	5	5	1	1	0
70108 BUDHIGANGA MUNICIPALITY	23	5	18	0	0	0
70109 TRIBENI MUNICIPALITY	13	6	7	0	0	0
Bajhang District	200	71	65	22	42	0
70201 SAIPAL RURAL MUNICIPALITY	0	0	0	0	0	0
70202 BUNGAL MUNICIPALITY	9	1	8	0	0	0
70203 SURMA RURAL MUNICIPALITY	0	0	0	0	0	0
70204 TALKOT RURAL MUNICIPALITY	7	4	0	3	0	0
70205 MASTA RURAL MUNICIPALITY	14	10	4	0	0	0
70206 JAYAPRITHBI MUNICIPALITY	91	7	36	13	35	0
70207 CHHABIS PATHIBHARA RURAL MUNICIPALITY	7	1	4	2	0	0
70208 DURGATHALI RURAL MUNICIPALITY	3	0	3	0	0	0
70209 KEDARSYUN RURAL MUNICIPALITY	8	1	3	4	0	0
70210 BITTHADCHIR RURAL MUNICIPALITY	44	37	0	0	7	0
70211 THALARA RURAL MUNICIPALITY	12	7	5	0	0	0
70212 KHAPTAD CHHANNA RURAL MUNICIPALITY	5	3	2	0	0	0
Darchula District	303	20	69	130	84	0
70301 BYAS RURAL MUNICIPALITY	1	0	0	1	0	0
70302 DUHUN RURAL MUNICIPALITY	2	0	0	2	0	0
70303 MAHAKALI MUNICIPALITY	101	3	29	9	60	0
70304 NAUGAD RURAL MUNICIPALITY	0	0	0	0	0	0
70305 APIHIMAL RURAL MUNICIPALITY	3	0	3	0	0	0
70306 MARMA RURAL MUNICIPALITY	3	0	3	0	0	0
70307 SHAILYASHIKHAR MUNICIPALITY	120	4	1	91	24	0
70308 MALIKARJUN RURAL MUNICIPALITY	47	2	18	27	0	0
70309 LEKAM RURAL MUNICIPALITY	26	11	15	0	0	0
Baitadi District	381	30	144	54	152	1
70401 DILASAINI RURAL MUNICIPALITY	1	0	1	0	0	0
70402 DOGADA KEDAR RURAL MUNICIPALITY	48	13	9	19	7	0
70403 PUCHAUNDI MUNICIPALITY	23	8	12	0	3	0
70404 SURNAYA RURAL MUNICIPALITY	35	8	26	1	0	0
70405 DASHARATHCHAND MUNICIPALITY	160	0	39	3	118	0
70406 PANCHESHWOR RURAL MUNICIPALITY	3	0	3	0	0	0
70407 SHIVANATH RURAL MUNICIPALITY	3	0	3	0	0	0
70408 MELAULI MUNICIPALITY	29	0	19	2	8	0
70409 PATAM MUNICIPALITY	67	1	31	18	16	1
70410 SIGAS RURAL MUNICIPALITY	12	0	1	11	0	0
Dadeldhura District	343	31	66	51	195	0
70501 NAWADURGA RURAL MUNICIPALITY	15	9	6	0	0	0
70502 AMARGADHI MUNICIPALITY	220	9	26	23	162	0
70503 AJAYAMERU RURAL MUNICIPALITY	37	0	17	12	8	0
70504 BHAGESHWOR RURAL MUNICIPALITY	0	0	0	0	0	0
70505 PARASHURAM MUNICIPALITY	39	0	10	12	17	0
70506 AALITAL RURAL MUNICIPALITY	25	11	7	4	3	0
70507 GANYAPDHURA RURAL MUNICIPALITY	7	2	0	0	5	0
Doti District	149	23	11	13	102	0
70601 PURBICHOUKI RURAL MUNICIPALITY	1	0	1	0	0	0
70602 SAYAL RURAL MUNICIPALITY	5	0	0	0	5	0
70603 AADARSHA RURAL MUNICIPALITY	2	2	0	0	0	0
70604 SHIKHAR MUNICIPALITY	6	3	3	0	0	0
70605 DIPAYAL SILGADHI MUNICIPALITY	94	16	5	4	69	0
70606 K.I. SINGH RURAL MUNICIPALITY	10	0	2	0	8	0
70607 BOGATAN FUDISAL RURAL MUNICIPALITY	12	2	0	1	9	0
70608 BADI KEDAR RURAL MUNICIPALITY	2	0	0	0	2	0
70609 JORAYAL RURAL MUNICIPALITY	17	0	0	8	9	0

1) NSIC stands for Nepal Standard Industrial Classification.

2) Establishments only answered "BP4.1 Building/room occupied area using for Business is 1:Yes".

3) Includes "Not reported", "Unknown" and so on.

Table 8-2 Number of Persons Engaged by Section of Industrial Classification, Area of Business Place and Local Level

District and Local Level	Section of NSIC <sup>1)</sup>					
	K					
	Financial and Insurance					
	Area of Business Place (Building/Room)					
	Total <sup>2)</sup>	Less than 100 Ft2	100 to 299 Ft2	300 to 499 Ft2	500Ft2 and above	Not Stated <sup>3)</sup>
Achham District	334	9	44	56	225	0
70701 PANCHDEBAL BINAYAK MUNICIPALITY	43	6	12	13	12	0
70702 RAMAROSHAN RURAL MUNICIPALITY	5	0	5	0	0	0
70703 MELLEKH RURAL MUNICIPALITY	3	0	2	1	0	0
70704 SANPHEBAGAR MUNICIPALITY	54	2	12	13	27	0
70705 CHAURPATI RURAL MUNICIPALITY	8	0	2	6	0	0
70706 MANGALSEN MUNICIPALITY	187	1	6	4	176	0
70707 BANNIGADHI JAYAGADH RURAL MUNICIPALITY	9	0	0	4	5	0
70708 KAMAL BAZAR MUNICIPALITY	8	0	0	8	0	0
70709 DHAKARI RURAL MUNICIPALITY	1	0	1	0	0	0
70710 TURMAKHAND RURAL MUNICIPALITY	16	0	4	7	5	0
Kailali West District	2,434	394	246	173	1,621	0
70801 MOHANYAL RURAL MUNICIPALITY	4	0	4	0	0	0
70802 CHURE RURAL MUNICIPALITY	2	0	0	2	0	0
70803 GODAWARI MUNICIPALITY	214	0	11	27	176	0
70804 GAURIGANGA MUNICIPALITY	43	0	7	2	34	0
70805 GHODAGHODI MUNICIPALITY	115	0	9	4	102	0
70806 BARDAGORIYA RURAL MUNICIPALITY	51	0	6	0	45	0
70807 LAMKI CHUHA MUNICIPALITY	301	0	3	10	288	0
70808 JANAKI RURAL MUNICIPALITY	24	0	6	7	11	0
70809 JOSHIPUR RURAL MUNICIPALITY	50	0	10	6	34	0
70810 TIKAPUR MUNICIPALITY	347	7	92	43	205	0
70811 BHAJANI MUNICIPALITY	52	0	10	8	34	0
70812 KAILARI RURAL MUNICIPALITY	50	3	17	14	16	0
70813 DHANGADHI SUB-METROPOLITIAN CITY	1,181	384	71	50	676	0
Kanchanpur District	1,083	6	182	203	692	0
70901 KRISHNAPUR MUNICIPALITY	89	0	59	15	15	0
70902 SHUKLAPHANTA MUNICIPALITY	77	0	14	27	36	0
70903 BEDKOT MUNICIPALITY	18	0	2	5	11	0
70904 BHIMDATTA MUNICIPALITY	651	6	57	92	496	0
70905 MAHAKALI MUNICIPALITY	45	0	25	6	14	0
70906 LALJHADI RURAL MUNICIPALITY	5	0	0	5	0	0
70907 PUNARBAS MUNICIPALITY	69	0	12	15	42	0
70908 BELOURI MUNICIPALITY	98	0	9	27	62	0
70909 BELDANDI RURAL MUNICIPALITY	31	0	4	11	16	0

1) NSIC stands for Nepal Standard Industrial Classification.

2) Establishments only answered "BP4.1 Building/room occupied area using for Business is 1:Yes".

3) Includes "Not reported ", "Unknown" and so on.



Table 8-2 Number of Persons Engaged by Section of Industrial Classification, Area of Business Place and Local Level

District and Local Level	Section of NSIC <sup>1)</sup>					
	P					
	Education					
	Area of Business Place (Building/Room)					
	Total <sup>2)</sup>	Less than 100 Ft2	100 to 299 Ft2	300 to 499 Ft2	500Ft2 and above	Not Stated <sup>3)</sup>
<b>Sudurpashchim Province</b>						
Total	42,443	78	1,402	2,081	38,882	0
Sub-Metropolitan City	3,468	0	99	58	3,311	0
Municipality	23,053	33	749	833	21,438	0
Rural Municipality	15,922	45	554	1,190	14,133	0
<b>701 Bajura</b>						
Total	2,305	1	4	165	2,135	0
Municipality	1,380	1	3	61	1,315	0
Rural Municipality	925	0	1	104	820	0
<b>702 Bajhang</b>						
Total	4,155	8	251	345	3,551	0
Municipality	1,267	5	105	112	1,045	0
Rural Municipality	2,888	3	146	233	2,506	0
<b>703 Darchula</b>						
Total	2,189	5	57	245	1,882	0
Municipality	885	5	22	44	814	0
Rural Municipality	1,304	0	35	201	1,068	0
<b>704 Baitadi</b>						
Total	4,545	0	84	241	4,220	0
Municipality	2,307	0	38	92	2,177	0
Rural Municipality	2,238	0	46	149	2,043	0
<b>705 Dadeldhura</b>						
Total	2,779	10	49	38	2,682	0
Municipality	1,302	9	37	11	1,245	0
Rural Municipality	1,477	1	12	27	1,437	0

1) NSIC stands for Nepal Standard Industrial Classification.

2) Establishments only answered "BP4.1 Building/room occupied area using for Business is 1:Yes".

3) Includes "Not reported ", "Unknown" and so on.

Table 8-2 Number of Persons Engaged by Section of Industrial Classification, Area of Business Place and Local Level

District and Local Level	Section of NSIC <sup>1)</sup>					
	P					
	Education					
	Area of Business Place (Building/Room)					
	Total <sup>2)</sup>	Less than 100 Ft2	100 to 299 Ft2	300 to 499 Ft2	500Ft2 and above	Not Stated <sup>3)</sup>
<b>706 Doti</b>						
Total	3,220	0	27	402	2,791	0
Municipality	1,048	0	24	144	880	0
Rural Municipality	2,172	0	3	258	1,911	0
<b>707 Achham</b>						
Total	3,918	26	34	275	3,583	0
Municipality	1,997	9	10	172	1,806	0
Rural Municipality	1,921	17	24	103	1,777	0
<b>708 Kailali</b>						
Total	11,548	25	550	277	10,696	0
Sub-Metropolitan City	3,468	0	99	58	3,311	0
Municipality	5,675	1	167	111	5,396	0
Rural Municipality	2,405	24	284	108	1,989	0
<b>709 Kanchanpur</b>						
Total	7,784	3	346	93	7,342	0
Municipality	7,192	3	343	86	6,760	0
Rural Municipality	592	0	3	7	582	0

1) NSIC stands for Nepal Standard Industrial Classification.

2) Establishments only answered "BP4.1 Building/room occupied area using for Business is 1:Yes".

3) Includes "Not reported ", "Unknown" and so on.

Table 8-2 Number of Persons Engaged by Section of Industrial Classification, Area of Business Place and Local Level

District and Local Level	Section of NSIC <sup>1)</sup>					
	P					
	Education					
	Area of Business Place (Building/Room)					
	Total <sup>2)</sup>	Less than 100 Ft2	100 to 299 Ft2	300 to 499 Ft2	500Ft2 and above	Not Stated <sup>3)</sup>
Bajura District	2,305	1	4	165	2,135	0
70101 HIMALI RURAL MUNICIPALITY	187	0	0	28	159	0
70102 GAUMUL RURAL MUNICIPALITY	178	0	0	14	164	0
70103 BUDHINANDA MUNICIPALITY	293	0	0	20	273	0
70104 SWAMIKARTIK KHAPAR RURAL MUNICIPALITY	196	0	0	29	167	0
70105 JAGANNATH RURAL MUNICIPALITY	79	0	0	21	58	0
70106 BADIMALIKA MUNICIPALITY	371	1	3	10	357	0
70107 KHAPTAD CHHEDEDAHA RURAL MUNICIPALITY	285	0	1	12	272	0
70108 BUDHIGANGA MUNICIPALITY	343	0	0	29	314	0
70109 TRIBENI MUNICIPALITY	373	0	0	2	371	0
Bajhang District	4,155	8	251	345	3,551	0
70201 SAIPAL RURAL MUNICIPALITY	47	0	0	0	47	0
70202 BUNGAL MUNICIPALITY	683	2	81	70	530	0
70203 SURMA RURAL MUNICIPALITY	146	0	7	38	101	0
70204 TALKOT RURAL MUNICIPALITY	243	0	22	27	194	0
70205 MASTA RURAL MUNICIPALITY	272	0	1	8	263	0
70206 JAYAPRITHBI MUNICIPALITY	584	3	24	42	515	0
70207 CHHABIS PATHIBHARA RURAL MUNICIPALITY	393	1	23	24	345	0
70208 DURGATHALI RURAL MUNICIPALITY	264	0	1	7	256	0
70209 KEDARSYUN RURAL MUNICIPALITY	477	0	19	38	420	0
70210 BITTHADCHIR RURAL MUNICIPALITY	324	0	12	9	303	0
70211 THALARA RURAL MUNICIPALITY	371	2	17	37	315	0
70212 KHAPTAD CHHANNA RURAL MUNICIPALITY	351	0	44	45	262	0
Darchula District	2,189	5	57	245	1,882	0
70301 BYAS RURAL MUNICIPALITY	140	0	1	63	76	0
70302 DUHUN RURAL MUNICIPALITY	102	0	5	17	80	0
70303 MAHAKALI MUNICIPALITY	631	0	6	30	595	0
70304 NAUGAD RURAL MUNICIPALITY	180	0	24	63	93	0
70305 APIHIMAL RURAL MUNICIPALITY	105	0	3	14	88	0
70306 MARMA RURAL MUNICIPALITY	205	0	0	0	205	0
70307 SHAILYASHIKHAR MUNICIPALITY	254	5	16	14	219	0
70308 MALIKARJUN RURAL MUNICIPALITY	231	0	2	21	208	0
70309 LEKAM RURAL MUNICIPALITY	341	0	0	23	318	0
Baitadi District	4,545	0	84	241	4,220	0
70401 DILASAINI RURAL MUNICIPALITY	470	0	8	16	446	0
70402 DOGADA KEDAR RURAL MUNICIPALITY	438	0	7	45	386	0
70403 PUCHAUNDI MUNICIPALITY	639	0	28	26	585	0
70404 SURNAYA RURAL MUNICIPALITY	333	0	16	52	265	0
70405 DASHARATHCHAND MUNICIPALITY	643	0	7	20	616	0
70406 PANCHESHWOR RURAL MUNICIPALITY	323	0	0	5	318	0
70407 SHIVANATH RURAL MUNICIPALITY	252	0	8	6	238	0
70408 MELAULI MUNICIPALITY	411	0	2	7	402	0
70409 PATAM MUNICIPALITY	614	0	1	39	574	0
70410 SIGAS RURAL MUNICIPALITY	422	0	7	25	390	0
Dadeldhura District	2,779	10	49	38	2,682	0
70501 NAWADURGA RURAL MUNICIPALITY	307	0	11	10	286	0
70502 AMARGADHI MUNICIPALITY	687	8	32	3	644	0
70503 AJAYAMERU RURAL MUNICIPALITY	313	0	1	3	309	0
70504 BHAGESHWOR RURAL MUNICIPALITY	271	1	0	3	267	0
70505 PARASHURAM MUNICIPALITY	615	1	5	8	601	0
70506 AALITAL RURAL MUNICIPALITY	298	0	0	9	289	0
70507 GANYAPDHURA RURAL MUNICIPALITY	288	0	0	2	286	0
Doti District	3,220	0	27	402	2,791	0
70601 PURBICHOUKI RURAL MUNICIPALITY	328	0	1	1	326	0
70602 SAYAL RURAL MUNICIPALITY	250	0	0	1	249	0
70603 AADARSHA RURAL MUNICIPALITY	361	0	2	30	329	0
70604 SHIKHAR MUNICIPALITY	395	0	4	102	289	0
70605 DIPAYAL SILGADHI MUNICIPALITY	653	0	20	42	591	0
70606 K.I. SINGH RURAL MUNICIPALITY	356	0	0	28	328	0
70607 BOGATAN FUDISAL RURAL MUNICIPALITY	294	0	0	152	142	0
70608 BADI KEDAR RURAL MUNICIPALITY	326	0	0	10	316	0
70609 JORAYAL RURAL MUNICIPALITY	257	0	0	36	221	0

1) NSIC stands for Nepal Standard Industrial Classification.

2) Establishments only answered "BP4.1 Building/room occupied area using for Business is 1:Yes".

3) Includes "Not reported", "Unknown" and so on.

Table 8-2 Number of Persons Engaged by Section of Industrial Classification, Area of Business Place and Local Level

District and Local Level	Section of NSIC <sup>1)</sup>					
	P					
	Education					
	Area of Business Place (Building/Room)					
	Total <sup>2)</sup>	Less than 100 Ft2	100 to 299 Ft2	300 to 499 Ft2	500Ft2 and above	Not Stated <sup>3)</sup>
Achham District	3,918	26	34	275	3,583	0
70701 PANCHDEBAL BINAYAK MUNICIPALITY	480	2	1	84	393	0
70702 RAMAROSHAN RURAL MUNICIPALITY	378	1	24	9	344	0
70703 MELLEKH RURAL MUNICIPALITY	325	14	0	0	311	0
70704 SANPHEBAGAR MUNICIPALITY	696	3	3	34	656	0
70705 CHAURPATI RURAL MUNICIPALITY	300	0	0	11	289	0
70706 MANGALSEN MUNICIPALITY	439	1	0	3	435	0
70707 BANNIGADHI JAYAGADH RURAL MUNICIPALITY	234	0	0	0	234	0
70708 KAMAL BAZAR MUNICIPALITY	382	3	6	51	322	0
70709 DHAKARI RURAL MUNICIPALITY	301	2	0	29	270	0
70710 TURMAKHAND RURAL MUNICIPALITY	383	0	0	54	329	0
Kailali West District	11,548	25	550	277	10,696	0
70801 MOHANYAL RURAL MUNICIPALITY	297	10	38	30	219	0
70802 CHURE RURAL MUNICIPALITY	266	0	0	8	258	0
70803 GODAWARI MUNICIPALITY	1,188	0	68	92	1,028	0
70804 GAURIGANGA MUNICIPALITY	567	0	10	3	554	0
70805 GHODAGHODI MUNICIPALITY	1,122	0	13	5	1,104	0
70806 BARDAGORIYA RURAL MUNICIPALITY	270	10	198	58	4	0
70807 LAMKI CHUHA MUNICIPALITY	886	0	10	7	869	0
70808 JANAKI RURAL MUNICIPALITY	560	1	3	0	556	0
70809 JOSHIPUR RURAL MUNICIPALITY	526	3	31	4	488	0
70810 TIKAPUR MUNICIPALITY	1,496	1	66	4	1,425	0
70811 BHAJANI MUNICIPALITY	416	0	0	0	416	0
70812 KAILARI RURAL MUNICIPALITY	486	0	14	8	464	0
70813 DHANGADHI SUB-METROPOLITIAN CITY	3,468	0	99	58	3,311	0
Kanchanpur District	7,784	3	346	93	7,342	0
70901 KRISHNAPUR MUNICIPALITY	581	0	47	1	533	0
70902 SHUKLAPHANTA MUNICIPALITY	839	1	6	0	832	0
70903 BEDKOT MUNICIPALITY	679	0	6	4	669	0
70904 BHIMDATTA MUNICIPALITY	2,879	2	241	65	2,571	0
70905 MAHAKALI MUNICIPALITY	571	0	8	14	549	0
70906 LALJHADI RURAL MUNICIPALITY	267	0	2	7	258	0
70907 PUNARBAS MUNICIPALITY	811	0	22	0	789	0
70908 BELOURI MUNICIPALITY	832	0	13	2	817	0
70909 BELDANDI RURAL MUNICIPALITY	325	0	1	0	324	0

1) NSIC stands for Nepal Standard Industrial Classification.

2) Establishments only answered "BP4.1 Building/room occupied area using for Business is 1:Yes".

3) Includes "Not reported", "Unknown" and so on.

Table 8-2 Number of Persons Engaged by Section of Industrial Classification, Area of Business Place and Local Level

District and Local Level	Section of NSIC <sup>1)</sup>					
	Q					
	Human Health and Social Work					
	Area of Business Place (Building/Room)					
	Total <sup>2)</sup>	Less than 100 Ft2	100 to 299 Ft2	300 to 499 Ft2	500Ft2 and above	Not Stated <sup>3)</sup>
<b>Sudurpashchim Province</b>						
Total	8,956	929	1,101	1,036	5,884	6
Sub-Metropolitan City	842	4	70	48	720	0
Municipality	4,773	264	711	513	3,279	6
Rural Municipality	3,341	661	320	475	1,885	0
<b>701 Bajura</b>						
Total	368	21	39	42	266	0
Municipality	230	9	23	23	175	0
Rural Municipality	138	12	16	19	91	0
<b>702 Bajhang</b>						
Total	1,332	657	159	116	400	0
Municipality	385	117	72	36	160	0
Rural Municipality	947	540	87	80	240	0
<b>703 Darchula</b>						
Total	1,337	25	31	162	1,119	0
Municipality	552	16	15	27	494	0
Rural Municipality	785	9	16	135	625	0
<b>704 Baitadi</b>						
Total	688	57	71	173	381	6
Municipality	417	40	45	122	204	6
Rural Municipality	271	17	26	51	177	0
<b>705 Dadeldhura</b>						
Total	710	40	127	35	508	0
Municipality	497	16	93	27	361	0
Rural Municipality	213	24	34	8	147	0

1) NSIC stands for Nepal Standard Industrial Classification.

2) Establishments only answered "BP4.1 Building/room occupied area using for Business is 1:Yes".

3) Includes "Not reported ", "Unknown" and so on.

Table 8-2 Number of Persons Engaged by Section of Industrial Classification, Area of Business Place and Local Level

District and Local Level	Section of NSIC <sup>1)</sup>					
	Q					
	Human Health and Social Work					
	Area of Business Place (Building/Room)					
	Total <sup>2)</sup>	Less than 100 Ft2	100 to 299 Ft2	300 to 499 Ft2	500Ft2 and above	Not Stated <sup>3)</sup>
<b>706 Doti</b>						
Total	669	34	70	150	415	0
Municipality	334	4	42	67	221	0
Rural Municipality	335	30	28	83	194	0
<b>707 Achham</b>						
Total	1,056	30	108	163	755	0
Municipality	737	20	87	101	529	0
Rural Municipality	319	10	21	62	226	0
<b>708 Kailali</b>						
Total	2,138	56	355	126	1,601	0
Sub-Metropolitan City	842	4	70	48	720	0
Municipality	1,014	33	205	55	721	0
Rural Municipality	282	19	80	23	160	0
<b>709 Kanchanpur</b>						
Total	658	9	141	69	439	0
Municipality	607	9	129	55	414	0
Rural Municipality	51	0	12	14	25	0

1) NSIC stands for Nepal Standard Industrial Classification.

2) Establishments only answered "BP4.1 Building/room occupied area using for Business is 1:Yes".

3) Includes "Not reported ", "Unknown" and so on.

Table 8-2 Number of Persons Engaged by Section of Industrial Classification, Area of Business Place and Local Level

District and Local Level	Section of NSIC <sup>1)</sup>					
	Q					
	Human Health and Social Work					
	Area of Business Place (Building/Room)					
	Total <sup>2)</sup>	Less than 100 Ft2	100 to 299 Ft2	300 to 499 Ft2	500Ft2 and above	Not Stated <sup>3)</sup>
Bajura District	368	21	39	42	266	0
70101 HIMALI RURAL MUNICIPALITY	33	9	6	3	15	0
70102 GAUMUL RURAL MUNICIPALITY	23	0	1	1	21	0
70103 BUDHINANDA MUNICIPALITY	21	0	0	21	0	0
70104 SWAMIKARTIK KHAPAR RURAL MUNICIPALITY	19	0	1	6	12	0
70105 JAGANNATH RURAL MUNICIPALITY	22	1	0	9	12	0
70106 BADIMALIKA MUNICIPALITY	145	7	5	1	132	0
70107 KHAPTAD CHHEDEDAHA RURAL MUNICIPALITY	41	2	8	0	31	0
70108 BUDHIGANGA MUNICIPALITY	28	1	14	1	12	0
70109 TRIBENI MUNICIPALITY	36	1	4	0	31	0
Bajhang District	1,332	657	159	116	400	0
70201 SAIPAL RURAL MUNICIPALITY	23	11	0	0	12	0
70202 BUNGAL MUNICIPALITY	89	29	13	6	41	0
70203 SURMA RURAL MUNICIPALITY	47	28	1	18	0	0
70204 TALKOT RURAL MUNICIPALITY	95	59	1	0	35	0
70205 MASTA RURAL MUNICIPALITY	129	78	19	6	26	0
70206 JAYAPRITHBI MUNICIPALITY	296	88	59	30	119	0
70207 CHHABIS PATHIBHARA RURAL MUNICIPALITY	79	25	0	18	36	0
70208 DURGATHALI RURAL MUNICIPALITY	63	25	12	2	24	0
70209 KEDARSYUN RURAL MUNICIPALITY	129	83	6	9	31	0
70210 BITTHADCHIR RURAL MUNICIPALITY	197	139	28	3	27	0
70211 THALARA RURAL MUNICIPALITY	105	62	3	9	31	0
70212 KHAPTAD CHHANNA RURAL MUNICIPALITY	80	30	17	15	18	0
Darchula District	1,337	25	31	162	1,119	0
70301 BYAS RURAL MUNICIPALITY	95	1	10	34	50	0
70302 DUHUN RURAL MUNICIPALITY	135	6	0	31	98	0
70303 MAHAKALI MUNICIPALITY	455	16	14	22	403	0
70304 NAUGAD RURAL MUNICIPALITY	125	0	0	31	94	0
70305 APIHIMAL RURAL MUNICIPALITY	53	2	2	5	44	0
70306 MARMA RURAL MUNICIPALITY	132	0	2	20	110	0
70307 SHAILYASHIKHAR MUNICIPALITY	97	0	1	5	91	0
70308 MALIKARJUN RURAL MUNICIPALITY	181	0	1	9	171	0
70309 LEKAM RURAL MUNICIPALITY	64	0	1	5	58	0
Baitadi District	688	57	71	173	381	6
70401 DILASAINI RURAL MUNICIPALITY	44	3	3	8	30	0
70402 DOGADA KEDAR RURAL MUNICIPALITY	58	0	7	4	47	0
70403 PUCHAUNDI MUNICIPALITY	114	8	7	52	47	0
70404 SURNAYA RURAL MUNICIPALITY	59	14	5	11	29	0
70405 DASHARATHCHAND MUNICIPALITY	119	9	28	21	55	6
70406 PANCHESHWOR RURAL MUNICIPALITY	56	0	0	16	40	0
70407 SHIVANATH RURAL MUNICIPALITY	19	0	11	8	0	0
70408 MELAULI MUNICIPALITY	83	22	6	6	49	0
70409 PATAM MUNICIPALITY	101	1	4	43	53	0
70410 SIGAS RURAL MUNICIPALITY	35	0	0	4	31	0
Dadeldhura District	710	40	127	35	508	0
70501 NAWADURGA RURAL MUNICIPALITY	49	0	2	4	43	0
70502 AMARGADHI MUNICIPALITY	382	12	54	16	300	0
70503 AJAYAMERU RURAL MUNICIPALITY	43	0	4	0	39	0
70504 BHAGESHWOR RURAL MUNICIPALITY	25	0	0	3	22	0
70505 PARASHURAM MUNICIPALITY	115	4	39	11	61	0
70506 AALITAL RURAL MUNICIPALITY	71	24	27	1	19	0
70507 GANYAPDHURA RURAL MUNICIPALITY	25	0	1	0	24	0
Doti District	669	34	70	150	415	0
70601 PURBICHOUKI RURAL MUNICIPALITY	49	0	1	10	38	0
70602 SAYAL RURAL MUNICIPALITY	29	2	2	3	22	0
70603 AADARSHA RURAL MUNICIPALITY	58	0	6	15	37	0
70604 SHIKHAR MUNICIPALITY	67	3	0	25	39	0
70605 DIPAYAL SILGADHI MUNICIPALITY	267	1	42	42	182	0
70606 K.I. SINGH RURAL MUNICIPALITY	39	1	1	0	37	0
70607 BOGATAN FUDISAL RURAL MUNICIPALITY	82	24	7	37	14	0
70608 BADI KEDAR RURAL MUNICIPALITY	23	0	1	10	12	0
70609 JORAYAL RURAL MUNICIPALITY	55	3	10	8	34	0

1) NSIC stands for Nepal Standard Industrial Classification.

2) Establishments only answered "BP4.1 Building/room occupied area using for Business is 1:Yes".

3) Includes "Not reported", "Unknown" and so on.

Table 8-2 Number of Persons Engaged by Section of Industrial Classification, Area of Business Place and Local Level

District and Local Level	Section of NSIC <sup>1)</sup>					
	Q					
	Human Health and Social Work					
	Area of Business Place (Building/Room)					
	Total <sup>2)</sup>	Less than 100 Ft2	100 to 299 Ft2	300 to 499 Ft2	500Ft2 and above	Not Stated <sup>3)</sup>
Achham District	1,056	30	108	163	755	0
70701 PANCHDEBAL BINAYAK MUNICIPALITY	89	4	13	33	39	0
70702 RAMAROSHAN RURAL MUNICIPALITY	55	0	10	0	45	0
70703 MELLEKH RURAL MUNICIPALITY	56	0	0	0	56	0
70704 SANPHEBAGAR MUNICIPALITY	300	5	4	38	253	0
70705 CHAURPATI RURAL MUNICIPALITY	75	7	7	19	42	0
70706 MANGALSEN MUNICIPALITY	272	6	42	8	216	0
70707 BANNIGADHI JAYAGADH RURAL MUNICIPALITY	43	1	1	4	37	0
70708 KAMAL BAZAR MUNICIPALITY	76	5	28	22	21	0
70709 DHAKARI RURAL MUNICIPALITY	42	2	1	11	28	0
70710 TURMAKHAND RURAL MUNICIPALITY	48	0	2	28	18	0
Kailali West District	2,138	56	355	126	1,601	0
70801 MOHANYAL RURAL MUNICIPALITY	29	0	15	6	8	0
70802 CHURE RURAL MUNICIPALITY	24	0	0	0	24	0
70803 GODAWARI MUNICIPALITY	334	2	35	8	289	0
70804 GAURIGANGA MUNICIPALITY	69	0	7	12	50	0
70805 GHODAGHODI MUNICIPALITY	103	5	25	13	60	0
70806 BARDAGORIYA RURAL MUNICIPALITY	33	0	28	0	5	0
70807 LAMKI CHUHA MUNICIPALITY	137	3	35	8	91	0
70808 JANAKI RURAL MUNICIPALITY	56	1	8	0	47	0
70809 JOSHIPUR RURAL MUNICIPALITY	63	15	17	10	21	0
70810 TIKAPUR MUNICIPALITY	334	21	97	13	203	0
70811 BHAJANI MUNICIPALITY	37	2	6	1	28	0
70812 KAILARI RURAL MUNICIPALITY	77	3	12	7	55	0
70813 DHANGADHI SUB-METROPOLITIAN CITY	842	4	70	48	720	0
Kanchanpur District	658	9	141	69	439	0
70901 KRISHNAPUR MUNICIPALITY	31	0	8	3	20	0
70902 SHUKLAPHANTA MUNICIPALITY	83	2	28	10	43	0
70903 BEDKOT MUNICIPALITY	24	0	6	0	18	0
70904 BHIMDATTA MUNICIPALITY	331	4	58	42	227	0
70905 MAHAKALI MUNICIPALITY	39	1	14	0	24	0
70906 LALJHADI RURAL MUNICIPALITY	35	0	1	13	21	0
70907 PUNARBAS MUNICIPALITY	55	0	5	0	50	0
70908 BELOURI MUNICIPALITY	44	2	10	0	32	0
70909 BELDANDI RURAL MUNICIPALITY	16	0	11	1	4	0

1) NSIC stands for Nepal Standard Industrial Classification.

2) Establishments only answered "BP4.1 Building/room occupied area using for Business is 1:Yes".

3) Includes "Not reported", "Unknown" and so on.



Table 8-2 Number of Persons Engaged by Section of Industrial Classification, Area of Business Place and Local Level

District and Local Level	Section of NSIC <sup>1)</sup>					
	L+M+N+R+S					
	Real Estate, Professional & Scientific Activities, Administrative Services, Arts & Entertainment, Other Services					
	Area of Business Place (Building/Room)					
	Total <sup>2)</sup>	Less than 100 Ft2	100 to 299 Ft2	300 to 499 Ft2	500Ft2 and above	Not Stated <sup>3)</sup>
<b>Sudurpashchim Province</b>						
Total	9,787	2,054	4,751	732	2,241	9
Sub-Metropolitan City	1,466	145	585	119	617	0
Municipality	6,303	1,101	3,145	555	1,497	5
Rural Municipality	2,018	808	1,021	58	127	4
<b>701 Bajura</b>						
Total	196	63	88	33	10	2
Municipality	152	42	67	33	10	0
Rural Municipality	44	21	21	0	0	2
<b>702 Bajhang</b>						
Total	929	433	247	64	184	1
Municipality	554	142	183	59	170	0
Rural Municipality	375	291	64	5	14	1
<b>703 Darchula</b>						
Total	507	72	205	22	208	0
Municipality	309	43	79	11	176	0
Rural Municipality	198	29	126	11	32	0
<b>704 Baitadi</b>						
Total	1,091	356	620	57	58	0
Municipality	502	130	276	45	51	0
Rural Municipality	589	226	344	12	7	0
<b>705 Dadeldhura</b>						
Total	563	127	289	17	129	1
Municipality	466	89	243	15	118	1
Rural Municipality	97	38	46	2	11	0

1) NSIC stands for Nepal Standard Industrial Classification.

2) Establishments only answered "BP4.1 Building/room occupied area using for Business is 1:Yes".

3) Includes "Not reported ", "Unknown" and so on.

Table 8-2 Number of Persons Engaged by Section of Industrial Classification, Area of Business Place and Local Level

District and Local Level	Section of NSIC <sup>1)</sup>					
	L+M+N+R+S					
	Real Estate, Professional & Scientific Activities, Administrative Services, Arts & Entertainment, Other Services					
	Area of Business Place (Building/Room)					
	Total <sup>2)</sup>	Less than 100 Ft2	100 to 299 Ft2	300 to 499 Ft2	500Ft2 and above	Not Stated <sup>3)</sup>
<b>706 Doti</b>						
Total	365	100	78	16	171	0
Municipality	258	41	60	9	148	0
Rural Municipality	107	59	18	7	23	0
<b>707 Achham</b>						
Total	377	58	102	24	192	1
Municipality	342	44	87	22	188	1
Rural Municipality	35	14	15	2	4	0
<b>708 Kailali</b>						
Total	3,732	536	1,939	318	935	4
Sub-Metropolitan City	1,466	145	585	119	617	0
Municipality	1,776	296	1,010	181	286	3
Rural Municipality	490	95	344	18	32	1
<b>709 Kanchanpur</b>						
Total	2,027	309	1,183	181	354	0
Municipality	1,944	274	1,140	180	350	0
Rural Municipality	83	35	43	1	4	0

1) NSIC stands for Nepal Standard Industrial Classification.

2) Establishments only answered "BP4.1 Building/room occupied area using for Business is 1:Yes".

3) Includes "Not reported ", "Unknown" and so on.

Table 8-2 Number of Persons Engaged by Section of Industrial Classification, Area of Business Place and Local Level

District and Local Level	Section of NSIC <sup>1)</sup>					
	L+M+N+R+S					
	Real Estate, Professional & Scientific Activities, Administrative Services, Arts & Entertainment, Other Services					
	Area of Business Place (Building/Room)					
	Total <sup>2)</sup>	Less than 100 Ft2	100 to 299 Ft2	300 to 499 Ft2	500Ft2 and above	Not Stated <sup>3)</sup>
Bajura District	196	63	88	33	10	2
70101 HIMALI RURAL MUNICIPALITY	10	7	3	0	0	0
70102 GAUMUL RURAL MUNICIPALITY	6	1	5	0	0	0
70103 BUDHINANDA MUNICIPALITY	17	3	7	7	0	0
70104 SWAMIKARTIK KHAPAR RURAL MUNICIPALITY	4	3	1	0	0	0
70105 JAGANNATH RURAL MUNICIPALITY	2	2	0	0	0	0
70106 BADIMALIKA MUNICIPALITY	94	24	36	26	8	0
70107 KHAPTAD CHHEDEDAHA RURAL MUNICIPALITY	22	8	12	0	0	2
70108 BUDHIGANGA MUNICIPALITY	32	10	22	0	0	0
70109 TRIBENI MUNICIPALITY	9	5	2	0	2	0
Bajhang District	929	433	247	64	184	1
70201 SAIPAL RURAL MUNICIPALITY	0	0	0	0	0	0
70202 BUNGAL MUNICIPALITY	68	48	17	3	0	0
70203 SURMA RURAL MUNICIPALITY	4	4	0	0	0	0
70204 TALKOT RURAL MUNICIPALITY	44	40	4	0	0	0
70205 MASTA RURAL MUNICIPALITY	14	11	3	0	0	0
70206 JAYAPRITHBI MUNICIPALITY	486	94	166	56	170	0
70207 CHHABIS PATHIBHARA RURAL MUNICIPALITY	21	12	8	0	0	1
70208 DURGATHALI RURAL MUNICIPALITY	20	9	9	0	2	0
70209 KEDARSYUN RURAL MUNICIPALITY	92	67	23	2	0	0
70210 BITTHADCHIR RURAL MUNICIPALITY	126	107	15	2	2	0
70211 THALARA RURAL MUNICIPALITY	35	33	1	1	0	0
70212 KHAPTAD CHHANNA RURAL MUNICIPALITY	19	8	1	0	10	0
Darchula District	507	72	205	22	208	0
70301 BYAS RURAL MUNICIPALITY	10	6	4	0	0	0
70302 DUHUN RURAL MUNICIPALITY	8	7	1	0	0	0
70303 MAHAKALI MUNICIPALITY	281	39	62	8	172	0
70304 NAUGAD RURAL MUNICIPALITY	19	0	9	10	0	0
70305 APIHIMAL RURAL MUNICIPALITY	11	1	1	0	9	0
70306 MARMA RURAL MUNICIPALITY	12	5	7	0	0	0
70307 SHAILYASHIKHAR MUNICIPALITY	28	4	17	3	4	0
70308 MALIKARJUN RURAL MUNICIPALITY	36	10	3	0	23	0
70309 LEKAM RURAL MUNICIPALITY	102	0	101	1	0	0
Baitadi District	1,091	356	620	57	58	0
70401 DILASAINI RURAL MUNICIPALITY	23	0	20	3	0	0
70402 DOGADA KEDAR RURAL MUNICIPALITY	83	30	53	0	0	0
70403 PUCHAUNDI MUNICIPALITY	77	34	41	0	2	0
70404 SURNAYA RURAL MUNICIPALITY	316	152	156	5	3	0
70405 DASHARATHCHAND MUNICIPALITY	190	26	82	42	40	0
70406 PANCHESHWOR RURAL MUNICIPALITY	74	29	45	0	0	0
70407 SHIVANATH RURAL MUNICIPALITY	38	7	30	0	1	0
70408 MELAULI MUNICIPALITY	108	42	64	0	2	0
70409 PATAM MUNICIPALITY	127	28	89	3	7	0
70410 SIGAS RURAL MUNICIPALITY	55	8	40	4	3	0
Dadeldhura District	563	127	289	17	129	1
70501 NAWADURGA RURAL MUNICIPALITY	4	1	3	0	0	0
70502 AMARGADHI MUNICIPALITY	342	42	172	14	114	0
70503 AJAYAMERU RURAL MUNICIPALITY	4	0	4	0	0	0
70504 BHAGESHWOR RURAL MUNICIPALITY	6	3	3	0	0	0
70505 PARASHURAM MUNICIPALITY	124	47	71	1	4	1
70506 AALITAL RURAL MUNICIPALITY	70	32	30	0	8	0
70507 GANYAPDHURA RURAL MUNICIPALITY	13	2	6	2	3	0
Doti District	365	100	78	16	171	0
70601 PURBICHOUKI RURAL MUNICIPALITY	13	0	6	1	6	0
70602 SAYAL RURAL MUNICIPALITY	7	4	0	1	2	0
70603 AADARSHA RURAL MUNICIPALITY	3	0	0	0	3	0
70604 SHIKHAR MUNICIPALITY	4	2	1	1	0	0
70605 DIPAYAL SILGADHI MUNICIPALITY	254	39	59	8	148	0
70606 K.I. SINGH RURAL MUNICIPALITY	3	1	0	2	0	0
70607 BOGATAN FUDISAL RURAL MUNICIPALITY	12	7	4	1	0	0
70608 BADI KEDAR RURAL MUNICIPALITY	13	6	4	0	3	0
70609 JORAYAL RURAL MUNICIPALITY	56	41	4	2	9	0

1) NSIC stands for Nepal Standard Industrial Classification.

2) Establishments only answered "BP4.1 Building/room occupied area using for Business is 1:Yes".

3) Includes "Not reported", "Unknown" and so on.

Table 8-2 Number of Persons Engaged by Section of Industrial Classification, Area of Business Place and Local Level

District and Local Level	Section of NSIC <sup>1)</sup>					
	L+M+N+R+S					
	Real Estate, Professional & Scientific Activities, Administrative Services, Arts & Entertainment, Other Services					
	Area of Business Place (Building/Room)					
	Total <sup>2)</sup>	Less than 100 Ft2	100 to 299 Ft2	300 to 499 Ft2	500Ft2 and above	Not Stated <sup>3)</sup>
Achham District	377	58	102	24	192	1
70701 PANCHDEBAL BINAYAK MUNICIPALITY	21	10	9	2	0	0
70702 RAMAROSHAN RURAL MUNICIPALITY	13	6	7	0	0	0
70703 MELLEKH RURAL MUNICIPALITY	2	1	1	0	0	0
70704 SANPHEBAGAR MUNICIPALITY	140	15	21	0	104	0
70705 CHAURPATI RURAL MUNICIPALITY	5	0	3	2	0	0
70706 MANGALSEN MUNICIPALITY	172	14	53	20	84	1
70707 BANNIGADHI JAYAGADH RURAL MUNICIPALITY	1	0	1	0	0	0
70708 KAMAL BAZAR MUNICIPALITY	9	5	4	0	0	0
70709 DHAKARI RURAL MUNICIPALITY	9	5	1	0	3	0
70710 TURMAKHAND RURAL MUNICIPALITY	5	2	2	0	1	0
Kailali West District	3,732	536	1,939	318	935	4
70801 MOHANYAL RURAL MUNICIPALITY	8	3	4	1	0	0
70802 CHURE RURAL MUNICIPALITY	18	0	12	1	5	0
70803 GODAWARI MUNICIPALITY	488	131	235	22	99	1
70804 GAURIGANGA MUNICIPALITY	172	7	83	36	45	1
70805 GHODAGHODI MUNICIPALITY	212	27	151	22	12	0
70806 BARDAGORIYA RURAL MUNICIPALITY	87	3	70	4	10	0
70807 LAMKI CHUHA MUNICIPALITY	291	40	205	35	10	1
70808 JANAKI RURAL MUNICIPALITY	115	29	85	0	1	0
70809 JOSHIPUR RURAL MUNICIPALITY	89	32	49	5	2	1
70810 TIKAPUR MUNICIPALITY	507	72	281	54	100	0
70811 BHAJANI MUNICIPALITY	106	19	55	12	20	0
70812 KAILARI RURAL MUNICIPALITY	173	28	124	7	14	0
70813 DHANGADHI SUB-METROPOLITIAN CITY	1,466	145	585	119	617	0
Kanchanpur District	2,027	309	1,183	181	354	0
70901 KRISHNAPUR MUNICIPALITY	107	5	90	10	2	0
70902 SHUKLAPHANTA MUNICIPALITY	102	19	60	21	2	0
70903 BEDKOT MUNICIPALITY	133	27	85	6	15	0
70904 BHIMDATTA MUNICIPALITY	1,013	102	499	101	311	0
70905 MAHAKALI MUNICIPALITY	130	4	116	8	2	0
70906 LALJHADI RURAL MUNICIPALITY	37	20	16	1	0	0
70907 PUNARBAS MUNICIPALITY	299	86	171	26	16	0
70908 BELOURI MUNICIPALITY	160	31	119	8	2	0
70909 BELDANDI RURAL MUNICIPALITY	46	15	27	0	4	0

1) NSIC stands for Nepal Standard Industrial Classification.

2) Establishments only answered "BP4.1 Building/room occupied area using for Business is 1:Yes".

3) Includes "Not reported", "Unknown" and so on.

## **SECTION III:**

# **Appendices**



STRICTLY CONFIDENTIAL



Government of Nepal  
National Planning Commission



Central Bureau of Statistics  
**National Economic Census 2018**  
Form B

*The information collected with this questionnaire will be kept confidential according to Statistical Act, 1958 of Nepal. No any information of individual business establishment will be published as not to disclose individual identification. The information collected in this census will not be used for taxation purpose. These collected individual data will only be used as statistical aggregates. That is, economic statistics required for formulating of plans and policies are produced by collecting basic information on the current status of the establishment.*

Please fill in the following questions as of Baishakh 1, 2075 (14 April 2018 in Western calendar) if no other individual instruction. The questions should be asked to establishment owner, manager, or concerned person of the establishment.

If a response is not applicable, please fill in a bar "-" in the appropriate box.

1- Area Information			AI
Area	Name	Code	
A11. District			
A12. Municipality/ Rural Municipality			
A13. Ward			
A14. Village/ Settlement Name			
A15. Enumeration Area (EA)			
A16. Sub Enumeration Area (SEA)			

2- Establishment Information			
E11. Establishment Number (Please transcribe from column 2 of Form A: Establishment List.)			
E12. Name of Establishment or Business			
E13. Type of Business			
E14. Address of Establishment	E14A. Name of Road/ Street:		E14B. House Number:
	E14C. Name of the Business Complex/ Mall/ Building:		
	E14D. Flat Number/ Floor Number:		E14E. Shop Number:
E15. Information for Contact	E15A. Phone Number of Establishment:	E15B. E-mail Address:	E15C. Website Address:
	E15D. Name of Contact Person:	E15E. Designation of Contact Person:	E15F. Phone Number of Contact Person:

3- Registration at Government Agencies			
RI1. Is this establishment registered at any Government Agencies?  ( if not go to OW1)	1- Registered	2- Not registered (Go to OW1)	<input type="text"/>

Registered or not at the following Government Agencies			
RI2. Inland Revenue Office	1- Registered	2- Not registered (Go to RI3)	<input type="text"/>
RI2.1 Permanent Account Number (PAN) , VAT No., or TPIN			
RI3. District Office/ Development Committee of Cottage and Small Industries	1- Registered	2- Not registered	<input type="text"/>
RI4. Office of Company Registrar	1- Registered	2- Not registered	<input type="text"/>
RI5. Department of Industry	1- Registered	2- Not registered	<input type="text"/>
RI6. Office of Commerce and Supplies	1- Registered	2- Not registered	<input type="text"/>
RI7. District Administrative Office	1- Registered	2- Not registered	<input type="text"/>
RI8. Ministry of Health	1- Registered	2- Not registered	<input type="text"/>
RI9. Ministry of Education	1- Registered	2- Not registered	<input type="text"/>
RI10. Office of Cooperative Registrar	1- Registered	2- Not registered	<input type="text"/>
RI11. District Development Committee/ District Coordinating Committee	1- Registered	2- Not registered	<input type="text"/>
RI12. Municipality/ VDC/ Rural Municipality	1- Registered	2- Not registered	<input type="text"/>
RI13A. Other (specify):			<i>CBS and SOs use only</i> <input type="text"/>
RI13B. Other (specify):			<input type="text"/>

4- Legal Status of Registered Establishment or Business		
LS1. Legal Status of Registered Establishment or Business		
1- Individual proprietor	6- Government agency	<input type="text"/>
2- Partnership	7- State-owned organization (including quasi government and autonomy-owned organization)	
3- Private limited company	8- NGO (Non-Governmental Organization)	
4- Public limited company	9- Users' Group / Consumer Group	
5- Cooperative	10- Others (specify):	
LS2. Is this Establishment or Business Multinational Company ?		
	1- Yes	<input type="text"/>
	2- No	



5- Ownership Status of "Not Registered" Establishment or Business	
<b>OW1. Ownership of "Not Registered" Establishment or Business</b>	
1- Individual proprietor	<input type="text"/>
2- Partnership	
3- Others (specify) .....	

6- Characteristics of Manager and Owner (If there are any owners, the most investing owner should be filled in.)			
<b>MO1. Sex of Manager</b>	1- Male 2- Female	<input type="text"/>	<b>Age in completed years</b> .....
<b>MO2. Sex of Owner</b>	1- Male 2- Female 3- Not applicable (Go to BO1)	<input type="text"/>	<b>Age in completed years</b> .....
<b>MO3. Country of Owner</b>	1- Nepal 2- India 3- China 4- Pakistan 5- Bangladesh 6- Sri Lanka 7- Malaysia 8- Thailand	9- Singapore 10- Other ASEAN countries 11- Japan 12- Gulf countries 13- United State of America 14- United Kingdom 15- EU countries 16- Others (specify country) .....	<input type="text"/>

7- Business Operation Information				
	o'clock	minutes	working hours	Circle either of them
BO1. Opening Time				1- AM      2- PM
BO2. Closing Time				1- AM      2- PM
BO3. Working Hours				

<b>BO4. Business Period</b> Is this establishment regularly operating through the year? Circle Yes or No.	1- Yes 2- No (seasonal business) (Go to BO6)	<input type="checkbox"/>																										
<b>BO5. How many working days did this establishment have for the last one year?</b>	<input type="text"/> working days (Go to BO8)																											
<b>BO6. When is the season? Choose the opening month and the closing month.</b>	<table border="1"> <thead> <tr> <th>Opening month</th> <th>Closing month</th> </tr> </thead> <tbody> <tr><td>1 Baishakh</td><td>1 Baishakh</td></tr> <tr><td>2 Jestha</td><td>2 Jestha</td></tr> <tr><td>3 Ashadh</td><td>3 Ashadh</td></tr> <tr><td>4 Shrawan</td><td>4 Shrawan</td></tr> <tr><td>5 Bhadra</td><td>5 Bhadra</td></tr> <tr><td>6 Ashwin</td><td>6 Ashwin</td></tr> <tr><td>7 Kartik</td><td>7 Kartik</td></tr> <tr><td>8 Mangsir</td><td>8 Mangsir</td></tr> <tr><td>9 Poush</td><td>9 Poush</td></tr> <tr><td>10 Magh</td><td>10 Magh</td></tr> <tr><td>11 Phalgun</td><td>11 Phalgun</td></tr> <tr><td>12 Chaitra</td><td>12 Chaitra</td></tr> </tbody> </table>	Opening month	Closing month	1 Baishakh	1 Baishakh	2 Jestha	2 Jestha	3 Ashadh	3 Ashadh	4 Shrawan	4 Shrawan	5 Bhadra	5 Bhadra	6 Ashwin	6 Ashwin	7 Kartik	7 Kartik	8 Mangsir	8 Mangsir	9 Poush	9 Poush	10 Magh	10 Magh	11 Phalgun	11 Phalgun	12 Chaitra	12 Chaitra	Opening month <input type="text"/>  Closing month <input type="text"/>
Opening month	Closing month																											
1 Baishakh	1 Baishakh																											
2 Jestha	2 Jestha																											
3 Ashadh	3 Ashadh																											
4 Shrawan	4 Shrawan																											
5 Bhadra	5 Bhadra																											
6 Ashwin	6 Ashwin																											
7 Kartik	7 Kartik																											
8 Mangsir	8 Mangsir																											
9 Poush	9 Poush																											
10 Magh	10 Magh																											
11 Phalgun	11 Phalgun																											
12 Chaitra	12 Chaitra																											

<b>BO7. How many working days did this establishment have in the season?</b>	<input type="text"/> working days				
<b>BO8 Year of Starting the Business</b> ( Baishakh 1, 2075 in Nepali calendar is April 14, 2018 in western calendar.) ► Fill in the month and year of starting the business in Nepali calendar.	<table border="1"> <thead> <tr> <th>yyyy</th> <th>mm</th> </tr> </thead> <tbody> <tr> <td><input type="text"/></td> <td><input type="text"/></td> </tr> </tbody> </table>	yyyy	mm	<input type="text"/>	<input type="text"/>
yyyy	mm				
<input type="text"/>	<input type="text"/>				

8- Tenure, Kind, and Area (square feet: ft <sup>2</sup> ) of Business Place (If using land directly, respond not only building but also land.)		
<b>BP1. Tenure of Business Place</b> (Building)	1- Owned 2- Rented 3- Lease or contract out 4- Others (Specify: .....) 5- Not applicable	<input type="text"/>
<b>BP2. Tenure of Business Place</b> (Land)	1- Owned 2- Rented 3- Lease or contract out 4- Others (Specify: .....) 5- Not applicable	<input type="text"/>
<b>BP3. Kind of Business Place</b>	1- Street business 2- Home business (Business place and owner's residence are united into one) 3- Business in a building with sturdy construction for shop, office, apartment, etc. (Business place and owner's residence are separate.) 4- Business in traditional market with flat building or simple construction 5- Business in modern shopping mall with signboard and sturdy construction (building with more than two stories where a number of establishments are operating) 6- Business occupying exclusively one block or one building with signboard and sturdy construction (Ex: Factory, Bank, Hospital, School, Hotel, etc.) 7- Others	<input type="text"/>
<b>BP4. Total Area of Business Place (square feet: ft<sup>2</sup>)</b>		
<b>BP4.1 Building / Room occupied area using for Business (square feet: ft<sup>2</sup>)</b>	1- Yes 2- Not applicable (Go to BP4.2)	Specify the total area ..... ft <sup>2</sup>
<b>BP4.2 Land occupied area using for Business (square feet: ft<sup>2</sup>)</b>	1- Yes 2- Not applicable (Go to Part 9)	Specify the total area ..... ft <sup>2</sup>

9- Number of Persons Engaged in this establishment as of the reference date						
(In the case of "Head office" (OF1=2), all persons engaged in its branch office(s) and subbranch office(s) are excluded.)						
(1)	(2)	Persons engaged				
		1- Total	Nepali		Foreigner	
			2- Male	3- Female	4- Male	5- Female
(3)	(4)	(5)	(6)	(7)		
PE1.1	Working proprietors/ partners					
PE1.2	Unpaid family workers					
PE1.3	Working directors (Managers) (excluding unpaid directors)					
PE1.4	Regular employees (those who are employed on a continuous basis with six month period or longer)					
PE1.5	Temporary employees (other employees than "regular employees")					
PE1.	Total number of persons engaged (Total of "PE1.1" to "PE1.5")					

(1)	(2)	Persons engaged or Workers				
		1- Total	Nepali		Foreigner	
			2- Male	3- Female	4- Male	5- Female
(3)	(4)	(5)	(6)	(7)		
PE2.1	Aged 15 and under					
PE2.2	Technical staff					
PE2.3	Disabled staff					
PE2.4	Accepted workers from other institutions (Other than the employees cited in PE1, persons dispatched from separately operated establishments to work at the establishment)					

10- Main Economic Activity					
<p>►Describe a main economic activity that is done in this establishment. For example, selling (to wholesalers or consumers), manufacturing or repairing goods, or providing services.</p> <p>►Describe about these goods or services also.</p> <p>►In the case of "Head office" (OF1), all activities of its branch office(s) are excluded.</p>					
EA1. Main Economic Activity	<div style="border: 1px solid black; padding: 5px;"> <p>.....</p> <p>.....</p> <p>.....</p> </div> <div style="float: right; border: 1px solid black; padding: 5px; width: 150px; text-align: center;"> <p><i>CBS and SOs use only</i></p> <table border="1" style="width: 100%; height: 30px;"> <tr> <td style="width: 25%;"></td> <td style="width: 25%;"></td> <td style="width: 25%;"></td> <td style="width: 25%;"></td> </tr> </table> </div>				

11- Single Unit, Head Office or Branch Office										
OF1. Single Unit, Head Office, or Branch Office			1- Single unit (Go to AR1) 2- Head office (Go to HO1) 3- Branch office 4- Subbranch office						<input style="width: 50px; height: 20px;" type="text"/>	
OF2. Name, Address and PAN of Head Office ▶ In case of "Branch office" or "Subbranch office". ▶ In case of "Subbranch office", fill in the name and address of its upper-level office.										
OF2.1 Name:									(Go to CS1 Part 18)	
OF2.2 Address:										
OF2.3 Permanent Account Number (PAN):										

12- Questions HO1 to HO4 below refer only to establishments of "Head office".	
HO1. Number of Branch Offices and Subbranch Offices that establishment supervises	<input style="width: 80px; height: 25px;" type="text"/>
HO2. Total number of entire regular employees ▶ The "entire regular employees" include regular employees of head office, branch office(s), and subbranch office(s) (namely, "Head office + Branch office(s) + Subbranch office(s)")	<input style="width: 80px; height: 25px;" type="text"/>

Economic activities of the entire entity that include not only those of this head office but also those of branch office(s) and subbranch office(s) (namely, "Head office + Branch office(s) + Subbranch office(s)")		
HO3. Main economic activity ▶ State a main economic activity in terms of the largest value added or the largest manpower input.	..... ..... .....	<i>CBS and SOs use only</i> <input style="width: 80px; height: 25px;" type="text"/>
HO4. Secondary economic activity if this entity has two or more kinds of economic activities.	..... ..... .....	<input style="width: 80px; height: 25px;" type="text"/>



16- Access for Credit						
AC1. Has this establishment or this enterprise borrowed or paid back financial loan for business purpose within the last three years? ▶ Circle the code.	1- Yes 2- No (Go to AC4)				<input type="text"/>	
AC2. From where has this establishment or this enterprise borrowed the financial loan?	1- Bank 2- Finance 3- Micro Finance 4- Cooperative 5- Personal 6- Other Institutions				<input type="text"/>	
AC3. How much is its average interest rate per year? (Please round off it to the one decimal place.)			.		%	Go to PC1
AC4. Has this establishment or this enterprise had experience that it couldn't borrow institutional financial loan although it tried to do? ▶ Circle the code.	1- Yes 2- No					

17- Parent Company						
PC1. Does this establishment have a parent company? Parent company holds a majority of all shares in this company.	1- Yes 2- No (Go to CS1)				<input type="text"/>	
PC2. Name, Address and PAN of Parent Company						
PC2.1 Name:						
PC2.2 Address:						
PC2.3 Permanent Account Number (PAN):						

**18- Census Status** (To be filled in by enumerator)

CS1. Status of Survey ▶ Circle the code.	1- Completely enumerated 2- Partially completed 3- Unable to complete	<input type="text"/>
---	---	----------------------

**19- Respondent's Information**

Respondent's Name :
Designation :
Date of Interview :
Stamp of Establishment :


	Name	Signature	Date
Enumerator			
Supervisor			





## Coverage of National Economic Census 2018

Section of ISIC Rev. 4	Kind of Establishment			
	Registered / Not registered	Not registered		
	Fixed location	Movable but the same place	Mobile	
A	Agriculture, forestry and fishing	(Registered only)		
B	Mining and quarrying			
C	Manufacturing			
D	Electricity, gas, steam and air conditioning supply			
E	Water supply; sewerage, waste management and remediation activities			
F	Construction			
G	Wholesale and retail trade; repair of motor vehicles and motorcycles			
H	Transportation and storage			
I	Accommodation and food service activities			
J	Information and communication			
K	Financial and insurance activities			
L	Real estate activities			
M	Professional, scientific and technical activities			
N	Administrative and support service activities			
O	Public administration and defence; compulsory social security			
P	Education			
Q	Human health and social work activities			
R	Arts, entertainment and recreation			
S	Other service activities			
T	Activities of households as employers; undifferentiated goods- and services-producing activities of households for own use			
U	Activities of extraterritorial organizations and bodies			

 shows the coverage of the Economic Census.







From  
the People of Japan

