



GOVERNMENT OF NEPAL

National Economic Census 2018

Provincial Profile

Bagamati Province



**National Planning Commission
Central Bureau of Statistics**

Kathmandu, Nepal

March 2021



GOVERNMENT OF NEPAL

National Economic Census 2018

Provincial Profile

Bagamati Province



**National Planning Commission
Central Bureau of Statistics**

Kathmandu, Nepal

March 2021

Published by:

Central Bureau of Statistics

Address: Ramshahpath, Thapathali, Kathmandu, Nepal.

Phone: +977-1-4100524, 4245947

Fax: +977-1-4227720

P.O. Box No: 11031

E-mail: ecocen@cbs.gov.np; ecnepal2018@gmail.com

ISBN: 978-9937-0-8811-4



Government of Nepal National Planning Commission

Vice-Chairman

MESSAGE

It is my pleasure to state that Central Bureau of Statistics (CBS) has successfully conducted the nationwide first historic National Economic Census (NEC) from April 14 to June 14 2018. The National Planning Commission is happy to share this report based on the results of National Economic Census of Nepal. This report provides various economic, industry and business information in different dimensions for the users in national and sub-national levels. The report contains the statistical information on establishments, persons engaged and other related characteristics. The result of this census will be the framework for further statistical surveys to generate advanced thematic characteristics. The census results play a key role in the development planning, monitoring and evaluation of the programs. Hence, this report will also be instrumental for the Sustainable Development Goals (SDGs) progress monitoring. I hope that this report will be an important source of data for policy makers, planners, business communities, development partners, researchers, civil society, media etc. in formulating policies, undertaking development programs and studies.

On behalf of the National Planning Commission, I would like to extend my sincere thanks to all members of steering committee and technical committee for their valuable guidance throughout the census process. My heartiest thanks go to all the concerned leadership and staffs of CBS for bringing out the series of reports in time. I sincerely acknowledge JICA for technical support in this census. I would also like to thank persons both within and outside the government who contributed the smooth implementation of the census programme and made it a success.

2021


Prof. Dr. Puspa Raj Kadel



Member

Government of Nepal National Planning Commission

FOREWORD

It is my immense pleasure to write few words on the publication of the analytical reports of National Economic Census (NEC) 2018. Being the first economic census, it has great scope and importance providing disaggregated data on Nepalese economy and its sectoral dimensions. The analytical report provides various indicators and data in varied dimensions for the users in national, provincial and local levels. It includes the statistical information on number of establishments, persons engaged and other related characteristics. The result included in this report will serve as the framework for further statistical surveys to generate advanced thematic characteristics. The census results play the key role in the development planning, monitoring and evaluation of development programs carried out by three tiers of the government. Therefore, this report will also be instrumental for the monitoring of Fifteenth periodic plan, provincial and local level plans, Sustainable Development Goals (SDGs) and other development initiatives. I hope that this analytical report will be a leading source of data for planners, policy makers, private sectors, development partners, researchers, civil society, media and the general public in formulating policies, managing development programs, civic information and studies.

Central Bureau of Statistics (CBS) is thankful for the effort of implementing first Economic Census and carrying out this analytical report. I would like to extend my sincere thanks to Honorable Vice-Chairman Prof. Dr. Puspa Raj Kandel for his appreciable leadership in Census Steering Committee. All the members of steering committee, technical committee and thematic committees are also thankful for their valuable guidance throughout the census process. My heartiest thanks go to all concerned leadership and staffs of CBS for bringing out the series of reports in time. I also want to sincerely acknowledge the Japan International Cooperation Agency (JICA) for the technical support in this census. I would also like to thank all stakeholders in entire government and elsewhere who contributed the smooth implementation of census.

2021

Dr. Ram Kumar Phuyal



Government of Nepal National Planning Commission


PREFACE

Data are the heart of planning and policy formulation. An informed decision-making process is only possible with official statistics that present the accurate picture of the nation's economy. Hence, it becomes a responsibility of the government to make official statistics of all the sectors easily available and accessible to all so that the decisions made by individuals and institutions can be effective and subsequently lead to yield desired results within the targeted period of time. The National Economic Census is the statistical operation covering the establishments of agriculture, forestry and fisheries (formal) and various non-agriculture sectors (formal and informal) of the economy. The census was conducted with the aim to fulfill basic data gaps on economic statistics of the country.

Central Bureau of Statistics has brought a series of reports on National Economic Census 2018, conducted during the period of April to June, 2018. I believe that the different publications on economic census providing variety of key information on the economic characteristics of the economic entities will be useful to a wide range of stakeholders for evidence-based decision making as well as policy formulation for overall development of the country. The census results will also be more useful in formulating policies and programs at three tiers of the government: local, provincial, and federal. Further, it is equally important for monitoring development progress particularly of on Sustainable Development Goals (SDGs).

I would like to extend my sincere thanks to the Director General of CBS and its team for their great effort for successfully completing the Economic Census on time. I would also like to acknowledge and appreciate the support provided by Japan International Cooperation Agency (JICA) for through technical assistance in carrying out first of its kind Economic Census in the country. Finally, I offer our cordial appreciation to our valued people, respondents and the stakeholders who extended their full cooperation for the smooth and successful completion of the census.

2021



Kewal Prasad Bhandari



Director General

**Government of Nepal
National Planning Commission
Central Bureau of Statistics**

ACKNOWLEDGEMENT

It is my pleasure to release Provincial Profile, Bagmati Province of National Economic Census 2018. Central Bureau of Statistics (CBS) conducted the first National Economic Census 2018 (NEC2018) from 14 April to 14 June 2018, covering the entire territory of Nepal. Its main objective was to know the nature of the economic characteristics on the Nepalese economy. CBS has already released National Report First Volume, Provincial Reports, National Summary Report in Nepali language, National Report Second Volume, National Profile 1, National Profile 2, Analytical Report No. 1 and No. 2, Ward Profile 1, National Report 3-1 (by Industry), National Report 3-2 (by Size of Persons Engaged), National Report 3-3 (Province and Districts), National Profile 3 (on Revenues/Sales), Ward Profile No. 2 (urban municipality) and Provincial Profile- Province 1 for the users. This province profile contains the data of tables on number of establishments, number of persons engaged by industry and size of persons are provided into various business characteristics of establishment at local level. It is expected that the data tables revealed in this profile will be useful for various users at national, province and local levels, and to private sectors, researchers, and development partners to understand the economic situation at local level.

I would like to thank Dr. Hem Raj Regmi, Deputy Director General, economic statistics division of the Bureau for his valuable contribution and leading role in the census. Mr. Anil Sharma, and Mr. Mahesh Chand Pradhan, Directors of the economic census section deserve special thanks for their lead role in contributing the profile and driving the overall census planning, implementation, data processing and data dissemination. I also would like to thank Mr. Prakash Pokharel, Mr. Bikash Malla, statistics officers of the Economic Census section for supporting the census administration and management.

I would like to thank all members of Economic Census Steering Committee, Technical Committee, Joint Coordinating Committee, Media Campaign Committee, and District Economic Census Coordination Committee, which provided support for the implementation of the NEC2018. I would like to thank all respondents for providing invaluable information during the census enumeration. I heartily appreciate district census officers and their team, all the staff of the Bureau and National Planning Commission who had extended support in this national endeavor.

I gratefully acknowledge technical assistance provided by the Government of Japan via Japan International Cooperation Agency (JICA) in the Project on capacity development for the implementation of Economic Census 2018 in Nepal. Our deep thanks are due to Mr. Fumihiko Nishi, Chief Adviser and other experts of the Project, who made all the best efforts in preparation of this profile and in successful implementation of NEC2018.

CBS always welcomes comments and suggestions from users which would be valuable for the improvement of our future publications.

March 2021

Nebin Lal Shrestha

Contents

	Page
Message.....	iii
Foreword.....	v
Preface.....	vii
Acknowledgement.....	ix
Contents.....	xi

Section I :Outline

Outline of National Economic Census 2018 (NEC2018) of Nepal.....	I-3
Concepts and Definitions of NEC2018 of Nepal.....	I-19

Section II : Establishment and Persons Engaged by Industry, Employment Structure and Local Level

Table 1-1. Number of Establishments by Section of Industrial Classification, Size of Persons Engaged and Local Level.....	II-3
Table 1-2 Number of Persons Engaged by Section of Industrial Classification, Size of Persons Engaged and Local Level.....	II-58
Table 2-1 Number of Establishments by Section of Industrial Classification and Working Hours per Day and Local Level.....	II-113
Table 2-2 Number of Persons Engaged by Section of Industrial Classification and Working Hours per Day and Local Level.....	II-168
Table 3-1 Number of Establishments by Section of Industrial Classification, Working Days for the last one year and Local Level.....	II-223
Table 3-2 Number of Persons Engaged by Section of Industrial Classification, Working Days for the last one year and Local Level.....	II-278
Table 4-1 Number of Establishments by Section of Industrial Classification, Year of starting the Business and Local Level.....	II-333

Table 4-2 Number of Persons Engaged by Section of Industrial Classification, Year of starting the Business and Local Level.....	II-388
Table 5-1 Number of Establishments by Section of Industrial Classification, Tenure of Business Place (Building) and Local Level.....	II-443
Table 5-2 Number of Persons Engaged by Section of Industrial Classification, Tenure of Business Place (Building) and Local Level.....	II-498
Table 6-1 Number of Establishments by Section of Industrial Classification, Tenure of Business Place (Land) and Local Level.....	II-553
Table 6-2 Number of Persons Engaged by Section of Industrial Classification, Tenure of Business Place (Land) and Local Level.....	II-608
Table 7-1 Number of Establishments by Section of Industrial Classification, Kind of Business Place and Local Level.....	II-663
Table 7-2 Number of Persons Engaged by Section of Industrial Classification, Kind of Business Place and Local Level.....	II-718
Table 8-1 Number of Establishments by Section of Industrial Classification, Area of Business Place and Local Level.....	II-773
Table 8-2 Number of Persons Engaged by Section of Industrial Classification, Area of Business Place and Local Level.....	II-828

Section III :Appendices

Appendix 1:Specimen of Form B of NEC2018.....	III-3
Appendix 2:Coverage of NEC2018.....	III-13

SECTION I:

Outline

* The final results are sorted out based on the new administrative areas as of 14 April 2018.

Outline of National Economic Census 2018 (NEC2018) of Nepal

1.1. Background

A reliable and strong statistical infrastructure like database is the foundation of organized and proper policy formulation, developing plans and programs. The Central Bureau of Statistics (CBS), has been contributing the data for various sectors of the economy to meet the requirements of the policy makers and planners. At present days, demand of enormous data requirements exists in various sectors, the collection and update of data for various sectors are a challenge. Fairly reasonable data for the agriculture and non-agriculture sectors is highly desired. Keeping in view the importance of the various sectors of economic activities and non-availability of basic frame for adoption in various sampling methods for collection of data and estimation of various parameters or establishing business directory, it was necessary to conduct Economic Census in the country as a benchmark source. With this background, the CBS initiated to start the first Economic Census for preparing frame of establishments which can be used for various thematic surveys for collection of data on detailed characteristics of the economy. The basic purpose of conducting the economic census (EC) was to prepare a frame for follow up surveys intended to collect more detailed sector specific information. In view of the rapid changes in the economy, it is necessary to conduct the economic census periodically in order to update the frame.

An Economic Census (EC) is the complete enumeration of all establishments belonging to a given population at a particular time with respect to well defined characteristics located within geographical boundaries of a country. Basically, it is the whole process of collecting, compiling, processing, analyzing, and publishing economic data related to all economic units of the country. Census is a well-structured statistical operation providing timely, reliable, accurate and detailed data on the size and distribution of economic units of different categories. The first National Economic Census (NEC) of Nepal was conducted from 14 April to 14 June 2018 in all over the country. This will also be a major source of statistics on economic activities in the country. The EC essentially develops a sample frame for conducting various thematic economic surveys, and develops business registers for large and small scale establishments in different sectors like agriculture, mining and quarrying, manufacturing, wholesale and retail trade, education, health etc. A large number of new economic establishments emerge and diminish over time. It is imperative to conduct economic census covering all establishments conducting different sectors of economic activities as mentioned in International Standard Industrial Classification of all economic activities (ISIC revision 4) in order to know real picture of the economy. It was one of reasons that Government of Nepal decided to conduct the first National Economic Census of the country realizing to fulfill the shortfall of economic data in the country and to develop statistical business register in Nepal.

The economic census is a primary source of benchmark economic statistics providing major data about the structure and functioning of the national economy

about both the formal and informal sectors. The first economic census of Nepal will play an important role in the improvement of national accounts statistics, production and price indices, and other statistical areas, which are used to measure short-term changes in the economy. The major benefit is that the census results will support in developing the statistical business register of the country which will enable CBS to conduct a large number of economic surveys such as Integrated (Large Scale) Manufacturing Industries Survey, Distributive Trade (Whole Sale, Retail Trade), Accommodation and food service activities Surveys, Services Survey, etc. The NEC data will be the basic economic data up to the local levels.

1.2. Objectives

The main objective of the first National Economic Census was to know the nature of the economic structure of the Nepali economy at preset and to provide comprehensive statistical information for policy makers, planners, researchers, business communities, and other users for policy formulation and development planning, research and study. In general, the basic objective is to provide information on number of establishments and number of persons engaged, industry wise, of all the sectors (excluding unregistered *agriculture, forestry and fisheries, public administration, defense and compulsory social security, Activities of households as employers; undifferentiated goods- and services-producing activities of households for own use and Activities of extraterritorial organizations and bodies*) of the country.

The other objectives are:

- a. to provide with the fundamental statistics on the status of the business activities of the establishments and enterprises including the financial aspects;
- b. to provide statistics to central, provincial and local governments for the formulation of plan and policy-making;
- c. to provide statistics to strengthen national accounting system;
- d. to make a base for statistical business register;
- e. to provide statistics of related field to the business owners or experts, researchers and other statistics users to formulate plans and policies for the prosperity of their business;
- f. to provide with the directories of establishments and enterprises for the sampling frame of various sample surveys on businesses.

1.3. Reference date of the Census

The Census was taken as of 14 April 2018. The confirmation of Enumeration Area, the establishment listing, e-Census, and the enumeration were simultaneously conducted within a two-month period from 14 April to 14 June 2018.

1.4. Scope and Coverage

1.4.1. Scope:

All the establishments engaged in non-agriculture economic activities and (registered) agriculture, forestry and fishery economic activities according to NSIC-2018, except Section-O (*Public administration and defense; compulsory social security*), Section-T (*Activities of households as employers; undifferentiated goods- and services- producing activities of households for own use*) and Section-U (*Activities of extraterritorial organizations and bodies*), were included in the scope of National Economic Census 2018. Not registered Agriculture activities of Section A was not covered as such activities have been or under the scope of National Sample Census of Agriculture. Similarly, Section-O was excluded considering the information on the activities are covered from the government sector. As such, Section-T was excluded considering that activities under this section have been conventionally covered partly by the Agriculture Census and partly by the Labor Force Survey. The establishments under Section-U were not covered in the scope of the census as the activities under this section are not practically taken into account to the national accounts aggregates globally and kept outside the scope of the economic census. All establishments engaged in the activities under the sectors of NSIC 2018 mentioned above for revenue generation or for serving the community were considered in the scope of this Economic Census. However, the establishments of mobile nature which keep on moving from one place to another place not having fixed location to operate the activities, Illegal activities like smuggling, gambling, beggary, prostitution, *etc.*, and domestic paid helpers, whether they work in one household or in a number of households, drivers, *etc.* who undertake jobs for others on wages or salaries, and individuals engaged in different types of jobs depending on the availability of work e.g. loading, unloading, helping a mason or a carpenter, doing earthwork for a contractor or individuals working without associated in establishments were kept out of the purview of the NEC.

1.5. Coverage:

Geographically, the Census has covered the entire area, that is, 753 Local levels under 77 district and seven provinces of the country. All establishments except the mentioned excluded sectors were completely enumerated in the economic census.

1.6. Enumeration units

The enumeration unit in the Census was considered as 'establishment'. The establishment was defined as follows, according to UN definition:

The establishment is defined as an economic unit that engages, under a single ownership or control - that is, under a single legal entity - in one, or predominantly one, kind of economic activity at a single physical location – for example, a mine, factory or workshop.

In addition, movable establishments such as street business which are doing business at the same place are included. But the mobile establishments which do not have any fixed place for business operation are not included in the Census.

1.7. Legal basis for Conduct of Economic Census

The legal provision of the statistical undertakings is one of the important aspects for empowering the census operation. The Statistics Act 1958 (Bikram Sambat 2015) has mandated the Central Bureau of Statistics for the "collection, consolidation, publication and analysis of statistics". In accordance with the Act, the Government may, by notified order, issue direction for the collection of statistics "concerning any matter". Notified order means an order published in the Nepal Gazette.

A National Economic Census 2018 proclamation or State Decree (*Rastriya Arthik Ganana 2075 ko aadesh, 2074*) in accordance with the existing Statistics Act 1958 (which was approved by the Council of Ministers on 12 January 2018) was issued on 15 March 2018 (1 Chaitra 2074). By this proclamation, the CBS was empowered to collect the information on different characteristics of the establishment engaged in economic activities as of the listing schedule (Form A) and main questionnaire schedule (Form B) within the period specified by the Bureau.

1.8. Census Planning, Management and Operation

A comprehensive census work-plan was developed with detailed activities in the timeline. The plan contained a description of all census activities from the beginning to the ending of the process including the pretest, pilot census. All operational procedures relating to the design of questionnaires, methodologies, data collection plan, training program and procedures, field control, manpower requirements, job descriptions of the supervisory census personnel, census publicity, and distribution of census materials, data processing and analysis and publication plans have been mentioned in the work plan and annual program. A calendar of activities for census operation was also developed. The census operation was undertaken as per the census calendar.

1.9. Formation of Steering, Technical and Thematic Committees

Several committees were formed for the smooth running of the pre- and post-census activities on Economic Census at the central level. District Economic Census Coordination Committees were also formed in 77 districts for facilitating the coordination in undertaking the economic census. The names of the committees were as follows.

1. National Economic Census Steering Committee (headed by Vice Chairman of National Planning Commission)
2. National Economic Census Technical Committee (headed by Director General of CBS)
3. Joint Coordinating Committee (Headed by Director General of CBS)
4. National Economic Census – media committee (headed by Deputy Director General of Economic Statistics Division)

1.10. Questionnaire Forms, Manuals and Control Forms

Questionnaire forms are the tools used for the collection of required information from the target respondents. In the census, two kinds of the Census tools, namely, Form A (Listing form) and Form B (main questionnaires) were used for the

enumeration of establishments. Manual is the tool to conceptualize the questionnaire as well as operationalize the field enumeration of the census. Six manuals namely Enumerator's Manual along with online (e-Census) manual for census enumeration, Map Reading manual for identifying the enumeration area, Nepal Standard Industrial Classification (NSIC) -brief Manual for ensuring the economic activity of the enumerated establishment, supervisors' manual, and Census Officers' manuals were prepared before the final enumeration. In addition, some control forms like enumerators' control forms were developed and supplied to the fields to regulate the census activities as well as to have a quick summary of the census data.

1.11. Mapping

A hierarchical geographical coding system in respect of new administrative units developed by CBS was employed in the census in order to identify the units uniquely from the highest to the lowest level of administrative units. CBS also developed the digital enumeration area maps of all enumeration areas, rural and urban municipalities with delineation of boundaries of the country. The available digital enumeration areas were provided to respective district census offices for the distribution while available paper enumeration area maps were also supplied to some selected urban centered district census offices. The main purpose of the enumeration area map was to assign the enumerators their respective enumeration areas and ensure to find the assigned location and in establishing a strong control on checking the coverage error of the census.

1.12. Methodology of Data Collection

As mentioned earlier, two kinds of forms were used during the census for data collection. The following methods were employed for the data collection:

- a) Response through Internet, that is, e-Census;
- b) Individual enumeration by enumerator, identify targeting establishments based on the definition mentioned in the above 1.10, interview the representative of the identified establishment, and fill in Form B (or enter responses through electronic Form B on a tablet computer);

The individual enumeration was carried out through the method that an enumerator visited each establishment within a certain enumeration area, interviewed the owner or manager of the establishment or his/her substitute who was entitled to represent the establishment, and filled in the Census form. In addition to this, the self-enumeration method could be applied to the establishment, which requests to fill in the form by themselves. In case that the enumeration did not finish due to reason of establishments, Supervisors and Census Officers followed up the enumeration.

1.13. Pretest

Several pretests of forms were carried out in some selected enumeration areas in 2016/2017. The pretests aimed to test form-designing, enumeration methods, instructions to be included in Enumerators' Manual and so on, and its results have been utilized for making appropriate plans for the Census.

1.14. Pilot Census

Pilot survey or census is the dress-rehearsal of the main economic census operation. It is the way of testing the efficiency of census preparation which helps in understanding whether there has been any deficiency in any stage of census preparation. To examine the preparatory work of the main census, a Pilot survey was carried out as of 14 April 2017 (one year before the census reference date) within one and half months from 14 April to 31 May 2017 in selected Enumeration Areas of designated 66 districts under 33 Statistics Offices. The Pilot Census covered the issues of testing the appropriateness of the census forms and other documents including respondents' burden, methodology of enumeration as conceptualized, field operation with supervision, data processing, tabulation and data analysis. The pilot survey aimed also to test work procedures of every stage of enumerators, supervisors, district statistics office, and CBS. After the pilot census, necessary changes were made in the process of preparation to ensure smooth census undertaking.

1.15. Publicity Campaign

Publicity campaign is considered as an important part of the census to make aware and inform the purpose of census and the duties to the respondents. Usually, people or respondents may show reluctance in providing data to the enumerators as they are not aware of the usefulness of statistics. Hence, publicity can contribute massively to motivate the respondents to respond to the questions in the census forms with the accurate information. In general, print and digital media were used as media campaign which added a new dimension to Economic Census 2018. The following activities were undertaken in connection with the campaign of Census 2018:

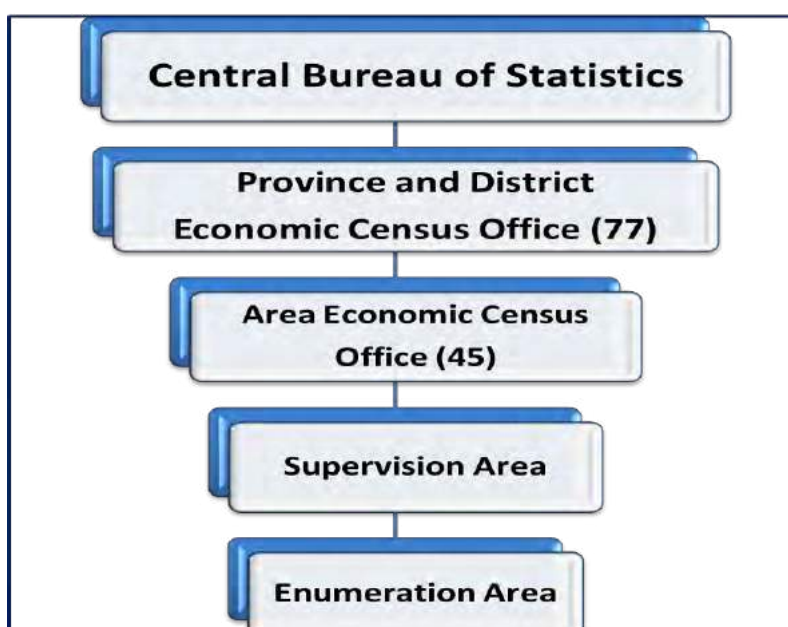
1. Messages by Prime Minister, Finance Minister, Secretary, and Director General were published in the media.
2. First National Economic Census 2018 was inaugurated by the Finance Minister which was widely covered in newspaper.
3. Regular advertisements inspiring the target groups were published or broadcasted in daily newspapers, radio and televisions respectively.
4. The jingles were aired by different radios.
5. The events of phone-in-programs, jingles were frequently aired by FM radios at central as well as districts.
6. Messages were sent to the mobile phone subscribers to inform them about the census.
7. Stickers, banners etc. were also displayed in many places across the country.
8. Leaflets, brochures were distributed to the target groups as well as the mass people.
9. Seminar/ Workshops/ Meetings:
 - a. An inception seminar was organized in February 28, 2017 to inform the stakeholders about the first economic census in Nepal as well as to get feedbacks or data demand from the economic census.
 - b. Similarly, a number of awareness seminars were conducted at the central level as well as in district level to sensitize users about the first census in Nepal.

- c. Form/ manual preparation workshops were also carried out for the drafting of the Census forms and manuals with the aims of smooth conduction of training courses as well as the Census enumeration. Similarly, a feedback workshop of the pilot survey was organized for three days to get suggestions and feedbacks to contribute to the betterment of the real economic census.
- d. The meetings of National Steering Committee, Technical Committee, Media Campaigning Committee, and Joint Coordinating Committee (JCC) were also held in pre-census phase for the planning and implementation of the Census.

1.16. Census Organization

Organizational structure is an important aspect of successful operation of the first National Economic Census and it also influences the quality of data. Economic Census Section under Economic Statistics Division of CBS functions as central secretariat of National Economic Census 2018. Initially, it was planned of seven Regional Census Offices. The statistics offices headed by Directors in six provinces, and statistics officer of Surkhet Statistics Office in Karnali Province were given the dual roles to play National Economic Census Provincial as well as District Economic Census office with the perspective to control, manage district census activities and smooth conduct of census operation in the respective districts. In total, 77 district census offices were established for four months from 13 March to 14 July 2018. In addition, 45 sub district or area census offices were established as per predetermined for three months from 13 March to 14 June 2018.

The whole country was divided into 77 census districts and 45 sub-district census areas. The enumeration was carried out in 6743 wards of 753 local levels by 3355 enumerators. In average, one enumerator enumerated about 275 establishments. An enumerator was appointed for each Enumeration Area (EA) and a supervisor was designated for supervising the work of a group of about 8 enumerators.



1.16.1. District Census Office

In Nepal, 77 District Census Offices were established headed by District Census Officers for the period of four months from March 14 to July 14, 2018 for the Census enumeration. District Economic Census Officers (DECO) were appointed among from Directors, Officers, or Statistical Assistants of Statistics Offices (SOs), or were supported by offices other than CBS or Statistics Offices in the districts.

1.16.2. Area Census Office (Local Level Economic Census Office)

At most 45 Local Level Economic Census Offices were established in the designated districts for the smooth operation of the Census. The offices were headed by Officers (in Kathmandu) and Assistant Officers in other designated districts. Area Census Officers or Area Supervisors were deputed from among the staff of CBS or SOs.

1.16.3. Field Supervisor

A total of about 484 field supervisors were mobilized temporarily for the Census, and were seconded from qualified staff of CBS/SOs or other offices. Each supervisor was assigned a certain number of enumerators to accomplish their duties which were described in Supervisor's Manual.

1.16.4. Enumerator

The enumerators were employed temporarily for the Census. Each enumerator was assigned for one enumeration area which have been demarcated to accomplish their duties which are described in Enumerator's Manual. About 3,355 enumerators were mobilized in the country for two months to collect information from the establishments.

1.17. Training

Training is the most fundamental components of a census. A number of training courses, namely, Master Trainers' training, Census Officers' training courses, Area Census Officers/Area Supervisors training courses, and Supervisors/Enumerators' training courses were conducted for five days at the central level as well as district level during the Census implementation phase. The training courses were designed based on the census objectives, roles and responsibilities, the Census forms and manuals for achieving good quality of data at field with consistent knowledge. A comprehensive training was imparted to the census personnel to make them efficient in their respective jobs. Personnel directly involved in census operation, particularly, in data collection and processing, were trained intensively and thoroughly. The verbatim training manuals containing detailed instructions on the techniques of filling up the questionnaire and of other field operations were developed and provided to all trainees to ensure uniform training across the country. Besides, hands-on-exercise on the technique of data collection was also demonstrated. Training programs were arranged for five different levels of personnel holding different responsibilities. Those were Master Trainers, District Census Officers, Office Supervisors, Field Supervisors, and Enumerators. In all level of trainings, duration of training was five days. There were about 4,500 personnel who were trained in the census. So, management and smooth

conduction of the training with uniformity for such large number was really a challenging part of census activities.

1.17.1. Master Training of Trainers

CBS conducted a workshop on master training of trainers for five days to a group of resource persons, mainly directors of CBS and Under-Secretaries of NPC for conducting different layers of training and such group of persons was called as Master Trainer. The main objectives of this workshop were to prepare resource persons for conducting District Census Officers and Area Supervisors' training at center, Kathmandu, to clarify concept, definition and methodology used, to make consensus among resource persons concerning census related issues, and to manage required human resources for monitoring and supervision of census training activities as well as field enumeration conducted at district.

1.17.2. District Economic Census Officers' Training

District Economic Census Officers (DECO) were the key persons in successful census field operation within districts. They were responsible for overall management, supervision and enumeration works within their respective districts. Training was conducted in Kathmandu. The purposes of conducting training for DECO level were to clarify concept, definition and methodology used in NEC2018, make capable to conduct census field operation successfully, provide knowledge concerning census administration and financial management in the field, and give theoretical as well as practical knowledge about census questionnaires.

1.17.3. Area / Office Supervisors' Training

In each area of district, a supervisor was deputed and called as Area Supervisor. They had a role of office supervisor for supporting census office management. The purpose of conducting training for Area Supervisors were to clarify concept, definition and methodology used, make capable to support the DECO in conduction of census field operation, prepare resource person for training programs in district, provide knowledge concerning census administrative management in the field, and give theoretical as well as practical knowledge about census questionnaires.

1.17.4. Supervisors and Enumerators' Training

Training courses of Supervisors and enumerators were conducted in 77 districts by respective DCEO. The objectives of conducting training were to clarify concept, definition and methodology used, theoretical as well as practical knowledge about census questionnaires and other related form, duties of field personnel, and supervision methods (for supervisors only).

1.17.5. Data Editing, Coding and Entry Training

Training courses of data processing were carried out after the accomplishment of data collection phase at five centers namely Kathmandu, Kaski, Rupandehi, Nepalgunj, and Morang between August and September in 2018. As data processing was carried out in decentralized way, the officers and staff to be involved in the data processing work were provided a three days training on data editing,

coding and data entry. The training was made lively with hands on exercise in computers.

1.18. Field Operation

Census enumeration is the fundamental operation of the economic census. Establishments with fixed location were counted at the place of their operation. Both the listing (filling Form A) and the census enumeration (filling Form B) were undertaken simultaneously. Each respondent could select either interview or e-Census. Respondents who selected e-Census answered through the Internet by themselves (self-enumeration) until the due date. In Form A, the following information were collected during the census period: Name of Establishment and Address; Type of Business; Number of Persons Engaged; Opinion to self-enumeration via e-Census; and others. In Form B, the following information were collected: Area Information; Establishment Information; Registration at Government Agencies; Ownership Status; Characteristics of Manager and Owner; Business Operation; Tenure, Kind, and Area of Business Place; Number of Persons Engaged; Main Economic Activity; Head Office or not; Keeping Account Record or not; Average Monthly Revenues/Sales and Operating Expenses, Capital; Access for Credit; and others.

1.19. Data Processing: Data Editing and Coding, Data Entry

Data Processing refers to the activities of data editing, coding, data entry, consistency checking, tabulation activities of the census information. Editing means to correct data if there are any inconsistencies in the forms. Coding refers to putting a numeric number following statistical classification. Data entry means to enter the collected data in the database via software application. In National Economic Census 2018 of Nepal, data processing work namely data editing, coding and data entry was performed by the staff of statistics offices at Districts and CBS in Kathmandu. One of the outstanding features of the National Economic Census 2018 was that the data entry was completed within four months after the training courses were conducted.

In this census, Nepal Standard Industrial Classification (NSIC) 2018, prepared by the CBS following International Standard Industrial Classification (ISIC) Rev.4, was used to codify the economic activities of the establishments. The data processing activity was intensively supervised in different tiers by the staff of CBS. The coding, editing and data entry activities were strongly supervised by the officers of respective district statistics office and CBS. The data entry application was designed using CPro 7.0 in such a way that entered data was transferred or uploaded directly to the central server at Kathmandu. It is important to mention that the entered data at districts were also verified at central by the designated officers to make the data flawless to the extent possible.

1.20. Preliminary Results

The preliminary results of the Census were released on 13 September 2018, and the dissemination seminar was held at CBS on the same day.

1.21. Final Results

The first release of the final results as National Report No. 1-1 on establishment and persons engaged by industry was released on 1 July 2019, and the dissemination seminar was also held in Kathmandu on the same day. National Report No. 1-2 by size of persons engaged and Provincial Summary Reports were released on 1 September 2019, and the dissemination seminar was also held in Kathmandu on the same day. National Report No. 1-3 by province and district was released on 2 January 2020. National Report No. 2-1 on sales, expenses, and profit and loss by industry was released on 5 May 2020. National Report No. 2-2 by size of persons engaged was released on 18 May 2020. National Report No. 2-3 by province and district was released on 1 June 2020. National Profile No.1 on cross-section tables was released on 29 June 2020. Analytical Report No. 1 on 18 industries was released on 30 July 2020. Ward Profile No. 1 on small area statistics was released on 27 August 2020. Analytical Report No. 2 on comparative analysis was on 30 August 2020. National Report No. 3-1 on salaries and wages by industry and National Profile No. 2 were released on 13 September 2020. National Report No. 3-2 on salaries and wages by size of persons engaged was released on 1 October 2020. National Report No. 3-3 on salaries and wages by province and district was released on 16 October 2020. National Profile No. 3 was released in December 2020. Ward Profile No. 2 urban municipality was released in January 2021. Other reports like Analytical Report No. 3 and Census Atlas will be published accordingly.

1.22. Reasons of the Variation between the Preliminary and Final results

The final results of the economic census are varied from the preliminary results in number of establishments and number of persons engaged. It was occurred mainly due to the reason that in preparing the final results all census questionnaires were taken into account while in preparing the preliminary results, only records reported by enumerators on the control forms were used. There was a moderate difference in number of persons engaged. It happened due to the reason that some of the districts collected the number of general members of community organizations or cooperatives who were not active members or have not actively involved at least one third duration of the year. This reason raised the number of persons working in the establishment rather than the real situation. Hence, such flaws were eliminated during the data processing after having checked minutely.

1.23. Limitations

- a. It is worthful to mention that in addition to the economic activities carried out in the households, activities operated outside the household such as hawking, operating own rickshaw/push cart/van/easy bike/other transports, street vending etc. which are mobile with no fixed location for doing the business were excluded within the purview of the establishment based economic activities.
- b. As the economic census is based on the establishment approach (from demand side) and the Labour Force Survey is based on the household approach (from supply side), the results on number of persons engaged or employed persons may not match if comparison is made. The difference in the employed persons between these two statistical operations demands the further research to identify reason. Therefore, the findings of the Economic Census 2018 would not be fully comparable to that of other surveys as concepts, definition, and methods are different than those of other surveys.
- c. The establishments of the sectors Section-A (Agriculture, forestry and fisheries (unregistered)); Section-O (Public administration, defense and compulsory social security); Section-T (Activities of households as employers; undifferentiated goods- and services-producing activities of households for own use) and Section-U (Activities of extraterritorial organizations and bodies) were not included in the scope of Economic Census 2018.
- d. Census data collection is often prone to diverse non-sampling errors due to its size. Post enumeration survey, conducted independently soon after the census enumeration, is one of the standard methods of calculating those errors. The post enumeration survey results are used for correcting the errors of the census. Although one of the most significant and indispensable part of any census is to conduct post enumeration survey to validate the census data. This census is absent with post enumeration survey which could not be conducted as it was the first economic census and due to the resource constraints. The second economic census 2023 will conduct the post enumeration survey to find coverage errors and contents errors.
- e. The census results will be published in phase-wise after having scrutiny check of the consistency of some of the information collected during census.
- f. Collection of information on the establishments is not generally record-based but based on oral information provided by the respondents. The factors like recall lapse and casual approach of respondents may lead to some non-sampling errors.
- g. The data collection was assigned to persons contracted to unemployed youth who were new to statistical data collection work.
- h. Although necessary measures were made against under-counting of establishments, data might be subject to some errors on account of such under-count, which is difficult to eliminate totally in a massive census operation.

Concepts and Definitions of NEC2018

2.1. Economic Activities

All activities related with production, distribution, marketing, and sales of goods or services are referred to as economic activities. That is, the activities which are carried out for profit or own consumption are considered as the economic activities. Such activities will contribute to the value added of the national production.

2.2. Economic Unit

A unit which performs one or more economic activities for profit, own consumption, or indirect benefit to a community is defined as an economic unit. Such economic unit is used to be a single establishment.

2.3. Establishment

An establishment is defined as an economic unit that engages, under a single ownership or control - that is, under a single legal entity - in one, or predominantly one, kind of economic activity at a single physical location – for example, a mine, a shop, a factory or workshop. It is an establishment that is situated in a single location and in which only a single (non-ancillary) productive activity is operated or in which the principal productive activity accounts for most of the value added.

2.4. Broad Industrial Classifications of Economic Activities

Nepal Standard Industrial Classification (NSIC) has been developed on the basis of International Standard Industrial Classification (ISIC), Rev.4 of all economic activities which classify 21 broad sections (United Nations, 2008). The information on economic activities is collected, tabulated on the basis of NSIC. This report reveals the results of economic census 2018 based on the NSIC broad classifications. The concept and definitions of those broad industrial sections according to ISIC Revision 4 are briefed below:

2.4.1. Section-A: Agriculture, forestry and fishing

Agriculture, forestry and fishing activities comprise of the exploitation of vegetal and animal natural resources, comprising the activities of growing of crops, raising and breeding of animals, harvesting of timber and other plants, animals or animal products from a farm or their natural habitats. This section also covers fisheries and aquaculture. In Economic Census 2018, only the agriculture, forestry and fisheries establishments registered at government agencies have been considered as economic activities.

2.4.2. Section-B: Mining and quarrying:

Mining and quarrying section includes the extraction of minerals occurring naturally as solids (coal and ores), liquids (petroleum) or gases (natural gas). Extraction can be achieved by different methods such as underground or surface mining, well operation, seabed mining *etc.* These activities also include supplementary activities aimed at preparing the crude materials for marketing, for example, crushing, grinding, cleaning, drying, sorting, concentrating ores, liquefaction of natural gas and agglomeration of solid fuels. These operations are often carried out by the units that extracted the

resource and/or others located nearby.

2.4.3. Section-C: Manufacturing

Manufacturing section includes the physical or chemical transformation of materials, substances or components into new product. Substantial alteration, renovation, or reconstruction of goods is generally combined to be manufacturing. The units engaged in manufacturing are often described as plants, factories or mills and characteristically use power-driven machines and materials-handling equipment. However, economic units that transform materials or substances into new products by hand or in the worker's home and those engaged in selling to the general public of products made on the same premises from which they are sold, such as bakeries and custom tailors, are also included in this section. Manufacturing units may process materials or may contract with other units to process their materials for them. Both types of units are included in manufacturing. The output of a manufacturing process may be finished in the sense that it is ready for utilization or consumption, or it may be semi-finished in the sense that it is to become an input for further manufacturing. Assembly of the component parts of manufactured products is considered manufacturing. This includes the assembly of manufactured products from either self-produced or purchased components. The boundaries of manufacturing and the other sectors of the classification system can be somewhat blurry. As a general rule, the activities in the manufacturing section involve the transformation of materials into new products. Their output is a new product.

2.4.4. Section-D: Electricity, gas, steam and air conditioning supply

The Electricity, gas, steam and air conditioning supply section includes the activity of providing electric power, natural gas, steam, hot water and the like through a permanent infrastructure (network) of lines, mains and pipes. The dimension of the network is not decisive; also included are the distribution of electricity, gas, steam, hot water and the like in industrial parks or residential buildings. This section therefore includes the operation of electric and gas utilities, which generate, control and distribute electric power or gas. Also included is the provision of steam and air-conditioning supply.

2.4.5. Section-E: Water supply; sewerage, waste management and remediation activities

Water supply; sewerage, waste management and remediation activities section include activities related to the management (including collection, treatment and disposal) of various forms of waste, such as solid or non-solid industrial or household waste, as well as contaminated sites. The output of the waste or sewage treatment process can either be disposed of or become an input into other production processes. Activities of water supply are also grouped in this section, since they are often carried out in connection with, or by units also engaged in, the treatment of sewage.

2.4.6. Section-F: Construction

Construction section includes general construction and specialized construction activities for buildings and civil engineering works. It includes new work, repair, additions and alterations, the erection of prefabricated buildings or structures on the

site and also construction of a temporary nature. General construction is the construction of entire dwellings, office buildings, stores and other public and utility buildings, farm buildings *etc.*, or the construction of civil engineering works such as motorways, streets, bridges, tunnels, railways, airfields, harbors and other water projects, irrigation systems, sewerage systems, industrial facilities, pipelines and electric lines, sports facilities *etc.* This work can be carried out on own account or on a fee or contract basis. Portions of the work and sometimes even the whole practical work can be subcontracted out. A unit that carries the overall responsibility for a construction project is classified here.

2.4.7. Section-G: Wholesale and retail trade; repair of motor vehicles and motorcycles

Wholesale and retail trade; repair of motor vehicles and motorcycles section includes wholesale and retail sale (*i.e.* sale without transformation) of any type of goods and the rendering of services incidental to the sale of these goods. Wholesaling and retailing are the final steps in the distribution of goods. Goods bought and sold are also referred to as merchandise. Also included in this section are the repair of motor vehicles and motorcycles.

2.4.8. Section-H: Transportation and Storage

Transportation and storage section include the provision of passenger or freight transport, whether scheduled or not, by rail, pipeline, road, water or air and associated activities such as terminal and parking facilities, cargo handling, storage *etc.* Included in this section is the renting of transport equipment with driver or operator. Also, postal and courier activities are also included here.

2.4.9. Section-I: Accommodation and food service activities (hotel and restaurant)

Accommodation and food service activities (hotel and restaurant) section includes the provision of short-stay accommodation for visitors and other travelers and the provision of complete meals and drinks fit for immediate consumption. The amount and type of supplementary services provided within this section can vary widely. It also includes either one or both of hotels and restaurants. This section excludes the provision of long-term accommodation as primary residences, which is classified in Real estate activities (section L). Also excluded is the preparation of food or drinks that are either not fit for immediate consumption or that are sold through independent distribution channels, *i.e.* through wholesale or retail trade activities. The preparation of these foods is classified in Manufacturing (section C).

2.4.10. Section-J: Information and communication

This section includes the production and distribution of information and cultural products, the provision of the means to transmit or distribute these products, as well as data or communications, information technology activities and the processing of data and other information service activities. The main components of this section are publishing activities, including software publishing, motion picture and sound recording activities, radio and TV broadcasting and programming activities, telecommunications activities and information technology activities and other information service activities.

2.4.11. Section-K: Financial and insurance activities

Financial and insurance activities section includes financial service activities, including insurance, reinsurance and pension funding activities and activities to support financial services. This section also includes the activities of holding assets, such as activities of holding companies and the activities of trusts, funds and similar financial entities.

2.4.12. Section-L: Real estate activities

This section includes acting as lessors, agents and/or brokers in one or more of the following: selling or buying real estate, renting real estate, providing other real estate services such as appraising real estate or acting as real estate escrow agents. Activities in this section may be carried out on own or leased property and may be done on a fee or contract basis. Also included is the building of structures, combined with maintaining ownership or leasing of such structures.

2.4.13. Section-M: Professional, scientific and technical activities:

This section includes specialized professional, scientific and technical activities. These activities require a high degree of training, and make specialized knowledge and skills available to users.

2.4.14. Section-N: Administrative and support service activities:

This section includes a variety of activities that support general business operations. These activities differ from those in the section of Professional, scientific and technical activities, since their primary purpose is not the transfer of specialized knowledge.

2.4.15. Section-O: Public administration and defense; compulsory social security

This section includes activities of a governmental nature, normally carried out by the public administration. This includes the enactment and judicial interpretation of laws and their pursuant regulation, as well as the administration of programmes based on them, legislative activities, taxation, national defense, public order and safety, immigration services, foreign affairs and the administration of government programmes. This section also includes compulsory social security activities. In the NEC 2018, the activities under this section have not been covered.

2.4.16. Section-P: Education

Education section includes public or private education at any level or for any profession, oral or written as well as by radio and television or other means of communication. It includes education by the different establishments in the regular school system at its different levels as well as adult education, literacy programmes, religious education (*madrashas*), technical education, computer education, professional coaching centres, training centres *etc.* Also included are military schools and academies, prison schools *etc.* at their respective levels.

2.4.17. Section-Q: Human health and social work activities

Human health and social work activities section includes the provision of health and social work activities. Activities include a wide range of activities, starting from health

care provided by trained medical professionals in hospitals and other facilities, over residential care activities that still involve a degree of health care activities to social work activities without any involvement of health care professionals.

2.4.18. Section-R: Arts, entertainment and recreation

Arts, entertainment and recreation section includes a wide range of activities to meet varied cultural, entertainment and recreational interests of the general public, including live performances, operation of museum sites, gambling, sports and recreation activities.

2.4.19. Section-S: Other service activities

Other service activities (as a residual category) section includes the activities of membership organizations, the repair of computers and personal and household goods and a variety of personal service activities not covered elsewhere in the classification.

2.4.20. Section-T: Activities of households as employers; undifferentiated goods and services producing activities of households for own use

This section includes activities of households as employers of domestic personnel such as maids, cooks, waiters, valets, butlers, laundresses, gardeners, gatekeepers, stable-lads, chauffeurs, caretakers, governesses, babysitters, tutors, secretaries *etc.* This section also includes the undifferentiated subsistence goods-producing and services producing activities of households. Households should be classified here only if it is impossible to identify a primary activity for the subsistence activities of the household. If the household engages in market activities, it should be classified according to the primary market activity carried out. In NEC 2018, the activities under this section have not been covered.

2.4.21. Section-U: Activities of extraterritorial organizations and bodies

Activities of international organizations such as the United Nations and the specialized agencies of the United Nations system, regional bodies *etc.*, the International Monetary Fund, the World Bank, the World Customs Organization, the Organization for Economic Co-operation and Development, the Organization of Petroleum Exporting Countries, the European Communities, the European Free Trade Association, Asian Development Bank, FAO, ILO *etc.* This section also includes activities of diplomatic and consular missions when being determined by the country of their location rather than by the country they represent. In NEC 2018, the activities under this section have not been covered.

2.5. Single Entity

Economic activities are either carried out by single-unit establishment or head offices with plural establishments (branches or sub-branches). The single-unit establishments are those which do not have their head offices or branches under the same management. The head offices are those which controls all their respective branch office(s) under the same management. The economic census also collected some financial information like average monthly revenues or sales,

monthly operating expenditures, and average monthly salary or wages from single-unit establishments and head offices only. The financial information was not collected from branch offices or sub-branch offices. The establishment having a status of single-unit or head office are termed as one entity throughout the report, for which tables on financial information are generated.

2.6. Sales, Expenses, and Profit/ Loss

The economic census collected information on average monthly revenues/sales and operating expenses for the fiscal year 2017/18 from the single entities¹. The revenues or sales amount includes all income or revenues gained from operating activities such as selling of good, providing services, etc. In case of a bank, the average revenue is the sum of “total interest income” and “total noninterest income”. In case of a life insurance company, the average revenue includes as the following items: premiums; policy and contract fees; net investment income (it removes the expenses associated with generating the investment income). In case of Government office such as Central Bank, Post Office etc., the salary of its officers should be included into its revenues.

Similarly, operating expenses include all expenses being paid for operating activities. Operating cost such as costs of products sold (cost of raw materials, etc.) in production establishment, and costs of goods sold in non-production establishment are included. In addition, other operating costs such as salaries and wages for employees, fuel, gas, electricity, and water expenses, transportation expenses, rental expenses, commissions, tax expenses, and so on are the examples of operating expenses. In case of a bank, the average expenses is the sum of “total interest expense”, “total noninterest expense”, and “provision for loan and lease losses”.

2.7. Scale of Industry

Scale of industry refers to the categorization of establishments or enterprises into micro, small, medium and large establishments or enterprises in the economy. Categorization into micro (establishments engaging upto 9 persons), small (establishments engaging 10 – 49 persons), medium (establishments engaging 50 – 99 persons) and large (establishments engaging 100 and more persons) industries have been assumed on the basis of class size of engaged in the establishments in this report. However, the basis of categorization is different with the Industrial Enterprise Act 2020.

1) The average monthly revenues or sales is multiplied by 12 months to derive average annual revenues or sales for the tabulation. Similarly, the average monthly operating expenses is multiplied by 12 months to derive average annual operating expenses. Here, average annual revenues/sales and average annual operating expenses are simply termed as annual sales and expenses respectively. The profit/loss has been derived as the difference of annual sales and expenses. The concept of the annual profit and loss is close to that of Operating Surplus/Mixed Income in Gross Domestic Products (GDP).

SECTION II:

Tables on Establishment and Persons Engaged by Industry, Employment Structure and Local Level

* The final results are sorted out based on the new administrative areas as of 14 April 2018.

Table 1-1 Number of Establishments by Section of Industrial Classification, Size of Persons Engaged and Local Level.

District and Local Level	Section of NSIC ¹⁾				
	Total ²⁾				
	Size of Persons Engaged				
	Total	1 person	2 person	3 to 9 persons	10 persons or more
Bagamati Province					
Total	282,920	94,932	97,079	72,977	17,932
Metropolitan City	115,868	35,998	37,680	33,841	8,349
Sub-Metropolitan City	9,209	3,451	3,138	2,183	437
Municipality	115,453	41,052	41,614	26,524	6,263
Rural Municipality	42,390	14,431	14,647	10,429	2,883
301 Dolakha					
Total	6,758	2,554	2,248	1,600	356
Municipality	2,536	903	891	608	134
Rural Municipality	4,222	1,651	1,357	992	222
302 Sindhupalchok					
Total	9,076	2,762	3,207	2,345	762
Municipality	4,105	1,186	1,453	1,080	386
Rural Municipality	4,971	1,576	1,754	1,265	376
303 Rasuwa					
Total	1,372	286	589	453	44
Rural Municipality	1,372	286	589	453	44
304 Dhading					
Total	12,051	4,103	4,167	2,935	846
Municipality	3,455	1,325	1,099	820	211
Rural Municipality	8,596	2,778	3,068	2,115	635
305 Nuwakot					
Total	8,794	2,583	3,292	2,443	476
Municipality	3,959	1,281	1,383	1,021	274
Rural Municipality	4,835	1,302	1,909	1,422	202
306 Kathmandu					
Total	125,047	41,659	41,739	33,697	7,952
Metropolitan City	80,434	25,182	25,254	23,969	6,029
Municipality	44,613	16,477	16,485	9,728	1,923
307 Bhaktapur					
Total	19,631	7,648	6,623	4,129	1,231
Municipality	19,631	7,648	6,623	4,129	1,231

1) NSIC stands for Nepal Standard Industrial Classification.

2) Establishments which belong to Section O, T, or U of NSIC are not surveyed.

Table 1-1 Number of Establishments by Section of Industrial Classification, Size of Persons Engaged and Local Level.

District and Local Level	Section of NSIC ¹⁾				
	Total ²⁾				
	Size of Persons Engaged				
	Total	1 person	2 person	3 to 9 persons	10 persons or more
308 Lalitpur					
Total	27,009	8,313	9,504	7,200	1,992
Metropolitan City	18,357	5,808	5,961	5,055	1,533
Municipality	7,337	2,186	2,973	1,795	383
Rural Municipality	1,315	319	570	350	76
309 Kavrepalanchok					
Total	14,282	5,317	4,794	3,392	779
Municipality	11,149	3,907	3,861	2,733	648
Rural Municipality	3,133	1,410	933	659	131
310 Ramechhap					
Total	5,621	1,808	1,701	1,507	605
Municipality	2,079	788	588	547	156
Rural Municipality	3,542	1,020	1,113	960	449
311 Sindhuli					
Total	8,001	2,000	2,748	2,284	969
Municipality	4,070	1,109	1,452	1,101	408
Rural Municipality	3,931	891	1,296	1,183	561
312 Makwanpur					
Total	16,041	7,070	5,274	3,081	616
Sub-Metropolitan City	9,209	3,451	3,138	2,183	437
Municipality	1,347	684	442	176	45
Rural Municipality	5,485	2,935	1,694	722	134
313 Chitawan					
Total	29,237	8,829	11,193	7,911	1,304
Metropolitan City	17,077	5,008	6,465	4,817	787
Municipality	11,172	3,558	4,364	2,786	464
Rural Municipality	988	263	364	308	53

1) NSIC stands for Nepal Standard Industrial Classification.

2) Establishments which belong to Section O, T, or U of NSIC are not surveyed.

Table 1-1 Number of Establishments by Section of Industrial Classification, Size of Persons Engaged and Local Level.

District and Local Level	Section of NSIC ¹⁾					
	Total ²⁾					
	Size of Persons Engaged					
	Total	1 person	2 person	3 to 9 persons	10 persons or more	
Dolakha District	6,758	2,554	2,248	1,600	356	
30101 GAURISHANKAR RURAL MUNICIPALITY	504	84	173	206	41	
30102 BIGU RURAL MUNICIPALITY	540	204	217	101	18	
30103 KALINCHOWK RURAL MUNICIPALITY	979	418	290	223	48	
30104 BAITEDHAR RURAL MUNICIPALITY	586	239	175	146	26	
30105 JIRI MUNICIPALITY	538	201	200	107	30	
30106 TAMAKOSHI RURAL MUNICIPALITY	533	324	123	67	19	
30107 MELUNG RURAL MUNICIPALITY	537	196	155	153	33	
30108 SHAILUNG RURAL MUNICIPALITY	543	186	224	96	37	
30109 BHIMESHWOR MUNICIPALITY	1,998	702	691	501	104	
Sindhupalchok District	9,076	2,762	3,207	2,345	762	
30201 BHOTEKOSHI RURAL MUNICIPALITY	301	125	99	51	26	
30202 JUGAL RURAL MUNICIPALITY	613	194	260	142	17	
30203 PANCHPOKHARI THANGPAL RURAL MUNICIPALITY	576	165	203	126	82	
30204 HELAMBU RURAL MUNICIPALITY	439	89	109	207	34	
30205 MELANCHI MUNICIPALITY	1,458	510	492	333	123	
30206 INDRAWOTI RURAL MUNICIPALITY	970	253	263	348	106	
30207 CHOUTARA SANGACHOWKGADHI MUNICIPALITY	1,764	482	582	498	202	
30208 BALEPHI RURAL MUNICIPALITY	670	262	267	113	28	
30209 BAHRABISE MUNICIPALITY	883	194	379	249	61	
30210 TRIPURASUNDARI RURAL MUNICIPALITY	361	125	169	55	12	
30211 LISANKHU PAKHAR RURAL MUNICIPALITY	495	99	213	137	46	
30212 SUNKOSHI RURAL MUNICIPALITY	546	264	171	86	25	
Rasuwa District	1,372	286	589	453	44	
30301 GOSAIKUNDA RURAL MUNICIPALITY	459	80	176	190	13	
30302 AMACHHODINMO RURAL MUNICIPALITY	159	47	70	33	9	
30303 UTTARGAYA RURAL MUNICIPALITY	233	62	101	63	7	
30304 KALIKA RURAL MUNICIPALITY	312	41	153	109	9	
30305 NAUKUNDA RURAL MUNICIPALITY	209	56	89	58	6	
Dhading District	12,051	4,103	4,167	2,935	846	
30401 RUBI VALLEY RURAL MUNICIPALITY	316	56	112	134	14	
30402 KHANIYABAS RURAL MUNICIPALITY	450	139	160	102	49	
30403 GANGA JAMUNA RURAL MUNICIPALITY	756	259	283	194	20	
30404 TRIPURASUNDARI RURAL MUNICIPALITY	1,028	300	400	249	79	
30405 NETRAWATI DABAJONG RURAL MUNICIPALITY	415	212	114	78	11	
30406 NILKHANTHA MUNICIPALITY	2,382	998	727	530	127	
30407 JWALAMUKHI RURAL MUNICIPALITY	648	229	205	162	52	
30408 SIDDHALEK RURAL MUNICIPALITY	682	194	216	169	103	
30409 BENIGHAT RORANG RURAL MUNICIPALITY	1,256	394	488	326	48	
30410 GAJURI RURAL MUNICIPALITY	1,093	414	364	210	105	
30411 GALCHHI RURAL MUNICIPALITY	934	216	392	248	78	
30412 THAKRE RURAL MUNICIPALITY	1,018	365	334	243	76	
30413 DHUNIBENSHI MUNICIPALITY	1,073	327	372	290	84	
Nuwakot District	8,794	2,583	3,292	2,443	476	
30501 DUPCHESHWOR RURAL MUNICIPALITY	760	217	281	251	11	
30502 TADI RURAL MUNICIPALITY	564	142	219	187	16	
30503 SURYAGADHI RURAL MUNICIPALITY	404	100	180	93	31	
30504 BIDUR MUNICIPALITY	3,010	1,080	1,017	716	197	
30505 KISPANG RURAL MUNICIPALITY	409	147	142	107	13	
30506 MYAGANG RURAL MUNICIPALITY	404	112	163	103	26	
30507 TARAKESHWOR RURAL MUNICIPALITY	391	110	148	119	14	
30508 BELKOTGADHI MUNICIPALITY	949	201	366	305	77	
30509 LIKHU RURAL MUNICIPALITY	594	138	260	173	23	
30510 PANCHAKANYA RURAL MUNICIPALITY	357	119	129	93	16	
30511 SHIVAPURI RURAL MUNICIPALITY	352	57	149	132	14	
30512 KAKANI RURAL MUNICIPALITY	600	160	238	164	38	

1) NSIC stands for Nepal Standard Industrial Classification.

2) Establishments which belong to Section O, T, or U of NSIC are not surveyed.

Table 1-1 Number of Establishments by Section of Industrial Classification, Size of Persons Engaged and Local Level.

District and Local Level	Section of NSIC ¹⁾				
	Total ²⁾				
	Size of Persons Engaged				
	Total	1 person	2 person	3 to 9 persons	10 persons or more
Kathmandu District	125,047	41,659	41,739	33,697	7,952
30601 SHANKHARAPUR MUNICIPALITY	855	183	305	327	40
30602 KAGESHWORI MANAHARA MUNICIPALITY	3,651	1,773	1,108	628	142
30603 GOKARNESHWOR MUNICIPALITY	6,542	2,536	2,559	1,205	242
30604 BUDHANILKHANTHA MUNICIPALITY	6,397	2,367	2,438	1,323	269
30605 TOKHA MUNICIPALITY	6,746	2,102	2,818	1,541	285
30606 TARAKESHWOR MUNICIPALITY	3,864	1,258	1,584	876	146
30607 NAGARJUN MUNICIPALITY	3,511	1,140	1,386	829	156
30608 KATHMANDU METROPOLITIAN CITY	80,434	25,182	25,254	23,969	6,029
30609 KIRTIPUR MUNICIPALITY	4,510	1,863	1,495	929	223
30610 CHANDRAGIRI MUNICIPALITY	7,092	2,727	2,335	1,686	344
30611 DAKSHINKALI MUNICIPALITY	1,445	528	457	384	76
Bhaktapur District	19,631	7,648	6,623	4,129	1,231
30701 CHANGUNARAYAN MUNICIPALITY	2,922	1,061	944	707	210
30702 BHAKTAPUR MUNICIPALITY	6,462	2,354	2,268	1,425	415
30703 MADHYAPUR THIMI MUNICIPALITY	5,334	2,123	1,820	1,063	328
30704 SURYABINAYAK MUNICIPALITY	4,913	2,110	1,591	934	278
Lalitpur District	36,606	11,688	12,767	9,611	2,540
30801 MAHALAXMI MUNICIPALITY	4,058	1,203	1,760	951	144
30802 LALITPUR METROPOLITIAN CITY	18,357	5,808	5,961	5,055	1,533
30803 GODAWARI MUNICIPALITY	3,279	983	1,213	844	239
30804 KONJYOSOM RURAL MUNICIPALITY	326	76	115	107	28
30805 MAHANKAL RURAL MUNICIPALITY	385	115	124	118	28
30806 BAGMATI RURAL MUNICIPALITY	604	128	331	125	20
	460	221	134	87	18
Kavrepalanchok District	447	248	108	79	12
30901 CHAURI DEURALI RURAL MUNICIPALITY	1,014	450	300	203	61
30902 BHUMLU RURAL MUNICIPALITY	4,329	1,317	1,545	1,159	308
30903 MANDAN DEUPUR MUNICIPALITY	1,422	461	508	382	71
30904 BANEPA MUNICIPALITY	1,462	494	535	375	58
30905 DHULIKHEL MUNICIPALITY	463	184	133	126	20
30906 PANCHKHAL MUNICIPALITY					
30907 TEMAL RURAL MUNICIPALITY	4,685	1,942	1,531	981	231
30908 NAMOBUDDHA MUNICIPALITY	1,021	459	328	197	37
30909 PANAUTI MUNICIPALITY	1,901	726	645	417	113
30910 BETHANCHOWK RURAL MUNICIPALITY	502	246	146	86	24
30911 ROSHI RURAL MUNICIPALITY	744	302	234	167	41
30912 MAHABHARAT RURAL MUNICIPALITY	268	73	125	62	8
30913 KHANIKHOLA RURAL MUNICIPALITY	249	136	53	52	8
Ramechhap District	5,621	1,808	1,701	1,507	605
31001 UMAKUNDA RURAL MUNICIPALITY	711	125	229	301	56
31002 GOKULGANGA RURAL MUNICIPALITY	526	191	160	139	36
31003 LIKHU TAMAKOSHI RURAL MUNICIPALITY	648	248	192	134	74
31004 RAMECHHAP MUNICIPALITY	727	268	221	173	65
31005 MANTHALI MUNICIPALITY	1,352	520	367	374	91
31006 KHANDADEVI RURAL MUNICIPALITY	522	102	172	151	97
31007 DORAMBA RURAL MUNICIPALITY	724	251	193	152	128
31008 SUNAPATI RURAL MUNICIPALITY	411	103	167	83	58
Sindhuli District	8,001	2,000	2,748	2,284	969
31101 DUDHOULI MUNICIPALITY	1,267	261	525	330	151
31102 PHIKKAL RURAL MUNICIPALITY	356	88	121	92	55
31103 TINPATAN RURAL MUNICIPALITY	904	217	319	231	137
31104 GOLANJOR RURAL MUNICIPALITY	659	122	197	265	75
31105 KAMALAMAI MUNICIPALITY	2,803	848	927	771	257
31106 SUNKOSHI RURAL MUNICIPALITY	590	107	186	214	83
31107 GHYANGLEKHA RURAL MUNICIPALITY	275	94	73	69	39
31108 MARIN RURAL MUNICIPALITY	548	141	211	145	51
31109 HARIHARPURGAGHI RURAL MUNICIPALITY	599	122	189	167	121

1) NSIC stands for Nepal Standard Industrial Classification.

2) Establishments which belong to Section O, T, or U of NSIC are not surveyed.

Table 1-1 Number of Establishments by Section of Industrial Classification, Size of Persons Engaged and Local Level.

District and Local Level	Section of NSIC ¹⁾				
	Total ²⁾				
	Size of Persons Engaged				
	Total	1 person	2 person	3 to 9 persons	10 persons or more
Makwanpur District	16,041	7,070	5,274	3,081	616
31201 INDRASAROWAR RURAL MUNICIPALITY	466	227	146	83	10
31202 THAHA MUNICIPALITY	1,347	684	442	176	45
31203 KAILASH RURAL MUNICIPALITY	335	101	155	68	11
31204 RAKSIRANG RURAL MUNICIPALITY	401	276	69	48	8
31205 MANAHARI RURAL MUNICIPALITY	1,307	513	577	189	28
31206 HETAUDA SUB-METROPOLITIAN CITY	9,209	3,451	3,138	2,183	437
31207 BHIMPHEDI RURAL MUNICIPALITY	606	365	140	78	23
31208 MAKAWANPURGADHI RURAL MUNICIPALITY	721	504	122	74	21
31209 BAKAIYA RURAL MUNICIPALITY	929	487	317	106	19
31210 BAGMATI RURAL MUNICIPALITY	720	462	168	76	14
Chitawan District	29,237	8,829	11,193	7,911	1,304
31301 RAPTI MUNICIPALITY	1,756	499	768	431	58
31302 KALIKA MUNICIPALITY	1,516	648	581	249	38
31303 ICHCHHA KAMANA RURAL MUNICIPALITY	988	263	364	308	53
31304 BHARATPUR METROPOLITIAN CITY	17,077	5,008	6,465	4,817	787
31305 RATNANAGAR MUNICIPALITY	4,144	1,252	1,521	1,159	212
31306 KHAIRAHANI MUNICIPALITY	2,749	812	1,044	766	127
31307 MADI MUNICIPALITY	1,007	347	450	181	29

1) NSIC stands for Nepal Standard Industrial Classification.

2) Establishments which belong to Section O, T, or U of NSIC are not surveyed.

Table 1-1 Number of Establishments by Section of Industrial Classification, Size of Persons Engaged and Local Level.

District and Local Level	Section of NSIC ¹⁾				
	A				
	Agriculture, forestry and fishing ²⁾				
	Size of Persons Engaged				
	Total	1 person	2 person	3 to 9 persons	10 persons or more
Bagamati Province					
Total	6,927	1,464	1,585	2,634	1,244
Metropolitan City	383	38	112	178	55
Sub-Metropolitan City	164	30	76	52	6
Municipality	2,792	599	661	1,117	415
Rural Municipality	3,588	797	736	1,287	768
301 Dolakha					
Total	556	267	90	138	61
Municipality	142	69	22	37	14
Rural Municipality	414	198	68	101	47
302 Sindhupalchok					
Total	387	51	86	155	95
Municipality	169	11	33	70	55
Rural Municipality	218	40	53	85	40
303 Rasuwa					
Total	61	13	28	20	0
Rural Municipality	61	13	28	20	0
304 Dhading					
Total	916	238	224	303	151
Municipality	223	72	60	69	22
Rural Municipality	693	166	164	234	129
305 Nuwakot					
Total	752	104	273	339	36
Municipality	260	60	102	85	13
Rural Municipality	492	44	171	254	23
306 Kathmandu					
Total	421	33	87	248	53
Metropolitan City	71	8	16	34	13
Municipality	350	25	71	214	40
307 Bhaktapur					
Total	154	18	34	83	19
Municipality	154	18	34	83	19

1) NSIC stands for Nepal Standard Industrial Classification.

2) Registered establishments only.

Table 1-1 Number of Establishments by Section of Industrial Classification, Size of Persons Engaged and Local Level.

District and Local Level	Section of NSIC ¹⁾				
	A				
	Agriculture, forestry and fishing ²⁾				
	Size of Persons Engaged				
	Total	1 person	2 person	3 to 9 persons	10 persons or more
308 Lalitpur					
Total	301	32	101	150	18
Metropolitan City	104	11	39	49	5
Municipality	99	15	27	51	6
Rural Municipality	98	6	35	50	7
309 Kavrepalanchok					
Total	736	340	161	203	32
Municipality	468	184	113	146	25
Rural Municipality	268	156	48	57	7
310 Ramechhap					
Total	584	129	58	192	205
Municipality	203	80	26	61	36
Rural Municipality	381	49	32	131	169
311 Sindhuli					
Total	1,009	28	91	410	480
Municipality	353	13	61	128	151
Rural Municipality	656	15	30	282	329
312 Makwanpur					
Total	465	137	190	129	9
Sub-Metropolitan City	164	30	76	52	6
Municipality	45	22	9	14	0
Rural Municipality	256	85	105	63	3
313 Chitawan					
Total	585	74	162	264	85
Metropolitan City	208	19	57	95	37
Municipality	326	30	103	159	34
Rural Municipality	51	25	2	10	14

1) NSIC stands for Nepal Standard Industrial Classification.

2) Registered establishments only.

Table 1-1 Number of Establishments by Section of Industrial Classification, Size of Persons Engaged and Local Level.

District and Local Level	Section of NSIC ¹⁾					
	A					
	Agriculture, forestry and fishing ²⁾					
	Size of Persons Engaged					
	Total	1 person	2 person	3 to 9 persons	10 persons or more	
Dolakha District	556	267	90	138		61
30101 GAURISHANKAR RURAL MUNICIPALITY	57	12	13	20		12
30102 BIGU RURAL MUNICIPALITY	25	11	8	5		1
30103 KALINCHOWK RURAL MUNICIPALITY	96	48	14	29		5
30104 BAITEDHAR RURAL MUNICIPALITY	45	26	5	11		3
30105 JIRI MUNICIPALITY	45	31	2	7		5
30106 TAMAKOSHI RURAL MUNICIPALITY	63	58	5	0		0
30107 MELUNG RURAL MUNICIPALITY	46	7	8	23		8
30108 SHAILUNG RURAL MUNICIPALITY	82	36	15	13		18
30109 BHIMESHWOR MUNICIPALITY	97	38	20	30		9
Sindhupalchok District	387	51	86	155		95
30201 BHOTEKOSHI RURAL MUNICIPALITY	0	0	0	0		0
30202 JUGAL RURAL MUNICIPALITY	21	7	9	4		1
30203 PANCHPOKHARI THANGPAL RURAL MUNICIPALITY	16	1	3	2		10
30204 HELAMBU RURAL MUNICIPALITY	16	0	3	12		1
30205 MELANCHI MUNICIPALITY	78	5	20	33		20
30206 INDRAWOTI RURAL MUNICIPALITY	60	5	8	31		16
30207 CHOUTARA SANGACHOWKGADHI MUNICIPALITY	67	4	11	26		26
30208 BALEPHI RURAL MUNICIPALITY	21	3	12	5		1
30209 BAHRAHISE MUNICIPALITY	24	2	2	11		9
30210 TRIPURASUNDARI RURAL MUNICIPALITY	18	5	10	3		0
30211 LISANKHU PAKHAR RURAL MUNICIPALITY	32	0	2	21		9
30212 SUNKOSHI RURAL MUNICIPALITY	34	19	6	7		2
Rasuwa District	61	13	28	20		0
30301 GOSAIKUNDA RURAL MUNICIPALITY	1	0	0	1		0
30302 AMACHHODINMO RURAL MUNICIPALITY	14	3	9	2		0
30303 UTTARGAYA RURAL MUNICIPALITY	14	5	6	3		0
30304 KALIKA RURAL MUNICIPALITY	14	2	3	9		0
30305 NAUKUNDA RURAL MUNICIPALITY	18	3	10	5		0
Dhading District	916	238	224	303		151
30401 RUBI VALLEY RURAL MUNICIPALITY	7	3	2	1		1
30402 KHANIYABAS RURAL MUNICIPALITY	28	13	8	7		0
30403 GANGA JAMUNA RURAL MUNICIPALITY	58	25	10	21		2
30404 TRIPURASUNDARI RURAL MUNICIPALITY	68	7	8	33		20
30405 NETRAWATI DABAJONG RURAL MUNICIPALITY	36	24	10	2		0
30406 NILKHANDA MUNICIPALITY	180	57	49	57		17
30407 JWALAMUKHI RURAL MUNICIPALITY	74	14	12	32		16
30408 SIDDHALEK RURAL MUNICIPALITY	98	11	16	25		46
30409 BENIGHAT RORANG RURAL MUNICIPALITY	59	29	8	18		4
30410 GAJURI RURAL MUNICIPALITY	86	19	16	26		25
30411 GALCHHI RURAL MUNICIPALITY	66	3	29	21		13
30412 THAKRE RURAL MUNICIPALITY	113	18	45	48		2
30413 DHUNIBENSHI MUNICIPALITY	43	15	11	12		5
Nuwakot District	752	104	273	339		36
30501 DUPCHESHWOR RURAL MUNICIPALITY	35	0	6	29		0
30502 TADI RURAL MUNICIPALITY	54	5	20	29		0
30503 SURYAGADHI RURAL MUNICIPALITY	45	6	7	25		7
30504 BIDUR MUNICIPALITY	148	41	70	31		6
30505 KISPANG RURAL MUNICIPALITY	44	2	4	38		0
30506 MYAGANG RURAL MUNICIPALITY	34	0	14	17		3
30507 TARAKESHWOR RURAL MUNICIPALITY	33	2	16	15		0
30508 BELKOTGADHI MUNICIPALITY	112	19	32	54		7
30509 LIKHU RURAL MUNICIPALITY	57	6	15	31		5
30510 PANCHAKANYA RURAL MUNICIPALITY	33	15	10	8		0
30511 SHIVAPURI RURAL MUNICIPALITY	64	2	33	28		1
30512 KAKANI RURAL MUNICIPALITY	93	6	46	34		7

1) NSIC stands for Nepal Standard Industrial Classification.

2) Registered establishments only.

Table 1-1 Number of Establishments by Section of Industrial Classification, Size of Persons Engaged and Local Level.

District and Local Level	Section of NSIC ¹⁾					
	A					
	Agriculture, forestry and fishing ²⁾					
	Size of Persons Engaged					
	Total	1 person	2 person	3 to 9 persons	10 persons or more	
Kathmandu District	421	33	87	248	53	
30601 SHANKHARAPUR MUNICIPALITY	0	0	0	0	0	
30602 KAGESHWORI MANAHARA MUNICIPALITY	14	1	3	7	3	
30603 GOKARNESHWOR MUNICIPALITY	10	0	1	7	2	
30604 BUDHANILKHANTHA MUNICIPALITY	78	4	17	45	12	
30605 TOKHA MUNICIPALITY	45	2	10	29	4	
30606 TARAKESHWOR MUNICIPALITY	19	1	2	15	1	
30607 NAGARJUN MUNICIPALITY	29	3	6	17	3	
30608 KATHMANDU METROPOLITIAN CITY	71	8	16	34	13	
30609 KIRTIPUR MUNICIPALITY	30	3	2	21	4	
30610 CHANDRAGIRI MUNICIPALITY	79	3	18	48	10	
30611 DAKSHINKALI MUNICIPALITY	46	8	12	25	1	
Bhaktapur District	154	18	34	83	19	
30701 CHANGUNARAYAN MUNICIPALITY	87	8	14	53	12	
30702 BHAKTAPUR MUNICIPALITY	13	1	5	6	1	
30703 MADHYAPUR THIMI MUNICIPALITY	15	1	6	6	2	
30704 SURYABINAYAK MUNICIPALITY	39	8	9	18	4	
Lalitpur District	700	219	169	268	44	
30801 MAHALAXMI MUNICIPALITY	19	1	7	10	1	
30802 LALITPUR METROPOLITIAN CITY	104	11	39	49	5	
30803 GODAWARI MUNICIPALITY	80	14	20	41	5	
30804 KONJYOSOM RURAL MUNICIPALITY	25	0	4	17	4	
30805 MAHANKAL RURAL MUNICIPALITY	49	6	19	22	2	
30806 BAGMATI RURAL MUNICIPALITY	24	0	12	11	1	
	25	16	2	7	0	
Kavrepalanchok District	36	34	0	2	0	
30901 CHAURI DEURALI RURAL MUNICIPALITY	70	33	19	14	4	
30902 BHUMLU RURAL MUNICIPALITY	63	25	7	21	10	
30903 MANDAN DEUPUR MUNICIPALITY	31	6	4	17	4	
30904 BANEPA MUNICIPALITY	140	54	34	47	5	
30905 DHULIKHEL MUNICIPALITY	34	19	2	10	3	
30906 PANCHKHAL MUNICIPALITY						
30907 TEMAL RURAL MUNICIPALITY	337	153	93	85	6	
30908 NAMOBUDDHA MUNICIPALITY	70	30	19	20	1	
30909 PANAUTI MUNICIPALITY	94	36	30	27	1	
30910 BETHANCHOWK RURAL MUNICIPALITY	71	19	29	22	1	
30911 ROSHI RURAL MUNICIPALITY	44	26	2	13	3	
30912 MAHABHARAT RURAL MUNICIPALITY	39	24	13	2	0	
30913 KHANIKHOLA RURAL MUNICIPALITY	19	18	0	1	0	
Ramechhap District	584	129	58	192	205	
31001 UMAKUNDA RURAL MUNICIPALITY	42	8	4	20	10	
31002 GOKULGANGA RURAL MUNICIPALITY	39	5	7	14	13	
31003 LIKHU TAMAKOSHI RURAL MUNICIPALITY	59	6	4	15	34	
31004 RAMECHHAP MUNICIPALITY	89	36	7	26	20	
31005 MANTHALI MUNICIPALITY	114	44	19	35	16	
31006 KHANDADEVI RURAL MUNICIPALITY	60	1	3	23	33	
31007 DORAMBA RURAL MUNICIPALITY	141	29	11	47	54	
31008 SUNAPATI RURAL MUNICIPALITY	40	0	3	12	25	
Sindhuli District	1,009	28	91	410	480	
31101 DUDHOULI MUNICIPALITY	123	3	8	37	75	
31102 PHIKKAL RURAL MUNICIPALITY	52	6	5	15	26	
31103 TINPATAN RURAL MUNICIPALITY	140	2	2	66	70	
31104 GOLANJOR RURAL MUNICIPALITY	113	3	15	58	37	
31105 KAMALAMAI MUNICIPALITY	230	10	53	91	76	
31106 SUNKOSHI RURAL MUNICIPALITY	77	0	1	33	43	
31107 GHYANGLEKHA RURAL MUNICIPALITY	62	4	1	28	29	
31108 MARIN RURAL MUNICIPALITY	54	0	2	26	26	
31109 HARIHARPURGAGHI RURAL MUNICIPALITY	158	0	4	56	98	

1) NSIC stands for Nepal Standard Industrial Classification.

2) Registered establishments only.

Table 1-1 Number of Establishments by Section of Industrial Classification, Size of Persons Engaged and Local Level.

District and Local Level	Section of NSIC ¹⁾				
	A				
	Agriculture, forestry and fishing ²⁾				
	Size of Persons Engaged				
	Total	1 person	2 person	3 to 9 persons	10 persons or more
Makwanpur District	465	137	190	129	9
31201 INDRASAROWAR RURAL MUNICIPALITY	7	1	0	6	0
31202 THAHA MUNICIPALITY	45	22	9	14	0
31203 KAILASH RURAL MUNICIPALITY	7	0	3	4	0
31204 RAKSIRANG RURAL MUNICIPALITY	17	9	1	7	0
31205 MANAHARI RURAL MUNICIPALITY	48	10	21	16	1
31206 HETAUDA SUB-METROPOLITIAN CITY	164	30	76	52	6
31207 BHIMPHEDE RURAL MUNICIPALITY	22	16	3	3	0
31208 MAKAWANPURGADHI RURAL MUNICIPALITY	80	21	41	17	1
31209 BAKAIYA RURAL MUNICIPALITY	59	19	29	10	1
31210 BAGMATI RURAL MUNICIPALITY	16	9	7	0	0
Chitawan District	585	74	162	264	85
31301 RAPTI MUNICIPALITY	73	7	28	30	8
31302 KALIKA MUNICIPALITY	28	8	4	13	3
31303 ICHCHHA KAMANA RURAL MUNICIPALITY	51	25	2	10	14
31304 BHARATPUR METROPOLITIAN CITY	208	19	57	95	37
31305 RATNANAGAR MUNICIPALITY	97	6	22	56	13
31306 KHAIRAHANI MUNICIPALITY	118	8	44	56	10
31307 MADI MUNICIPALITY	10	1	5	4	0

1) NSIC stands for Nepal Standard Industrial Classification.

2) Registered establishments only.

Table 1-1 Number of Establishments by Section of Industrial Classification, Size of Persons Engaged and Local Level.

District and Local Level	Section of NSIC ¹⁾				
	C				
	Manufacturing				
	Size of Persons Engaged				
	Total	1 person	2 person	3 to 9 persons	10 persons or more
Bagamati Province					
Total	32,755	11,027	9,551	10,224	1,953
Metropolitan City	10,175	2,737	2,921	3,752	765
Sub-Metropolitan City	1,192	305	302	463	122
Municipality	15,841	5,222	4,507	5,100	1,012
Rural Municipality	5,547	2,763	1,821	909	54
301 Dolakha					
Total	758	354	213	172	19
Municipality	271	107	72	77	15
Rural Municipality	487	247	141	95	4
302 Sindhupalchok					
Total	1,246	634	391	208	13
Municipality	555	276	177	98	4
Rural Municipality	691	358	214	110	9
303 Rasuwa					
Total	96	31	37	26	2
Rural Municipality	96	31	37	26	2
304 Dhading					
Total	1,580	703	463	353	61
Municipality	430	184	105	100	41
Rural Municipality	1,150	519	358	253	20
305 Nuwakot					
Total	1,196	484	383	299	30
Municipality	468	157	133	152	26
Rural Municipality	728	327	250	147	4
306 Kathmandu					
Total	11,691	3,490	3,437	4,021	743
Metropolitan City	6,043	1,699	1,851	2,108	385
Municipality	5,648	1,791	1,586	1,913	358
307 Bhaktapur					
Total	3,367	1,097	989	1,023	258
Municipality	3,367	1,097	989	1,023	258

1) NSIC stands for Nepal Standard Industrial Classification.

Table 1-1 Number of Establishments by Section of Industrial Classification, Size of Persons Engaged and Local Level.

District and Local Level	Section of NSIC ¹⁾				
	C				
	Manufacturing				
	Size of Persons Engaged				
	Total	1 person	2 person	3 to 9 persons	10 persons or more
308 Lalitpur					
Total	3,733	999	1,132	1,294	308
Metropolitan City	2,125	578	526	809	212
Municipality	1,241	334	359	453	95
Rural Municipality	367	87	247	32	1
309 Kavrepalanchok					
Total	1,914	791	515	516	92
Municipality	1,534	565	401	479	89
Rural Municipality	380	226	114	37	3
310 Ramechhap					
Total	625	323	185	101	16
Municipality	222	100	67	45	10
Rural Municipality	403	223	118	56	6
311 Sindhuli					
Total	971	449	301	204	17
Municipality	515	194	162	144	15
Rural Municipality	456	255	139	60	2
312 Makwanpur					
Total	2,116	867	540	580	129
Sub-Metropolitan City	1,192	305	302	463	122
Municipality	178	89	49	36	4
Rural Municipality	746	473	189	81	3
313 Chitawan					
Total	3,462	805	965	1,427	265
Metropolitan City	2,007	460	544	835	168
Municipality	1,412	328	407	580	97
Rural Municipality	43	17	14	12	0

1) NSIC stands for Nepal Standard Industrial Classification.

Table 1-1 Number of Establishments by Section of Industrial Classification, Size of Persons Engaged and Local Level.

District and Local Level	Section of NSIC ¹⁾					
	C					
	Manufacturing					
	Size of Persons Engaged					
	Total	1 person	2 person	3 to 9 persons	10 persons or more	
Dolakha District	758	354	213	172	19	
30101 GAURISHANKAR RURAL MUNICIPALITY	27	14	8	5	0	
30102 BIGU RURAL MUNICIPALITY	51	33	14	3	1	
30103 KALINCHOWK RURAL MUNICIPALITY	126	65	37	23	1	
30104 BAITEDHAR RURAL MUNICIPALITY	82	26	20	34	2	
30105 JIRI MUNICIPALITY	42	22	9	10	1	
30106 TAMAKOSHI RURAL MUNICIPALITY	49	27	11	11	0	
30107 MELUNG RURAL MUNICIPALITY	109	58	39	12	0	
30108 SHAILUNG RURAL MUNICIPALITY	43	24	12	7	0	
30109 BHIMESHWOR MUNICIPALITY	229	85	63	67	14	
Sindhupalchok District	1,246	634	391	208	13	
30201 BHOTEKOSHI RURAL MUNICIPALITY	10	7	2	0	1	
30202 JUGAL RURAL MUNICIPALITY	86	46	24	14	2	
30203 PANCHPOKHARI THANGPAL RURAL MUNICIPALITY	101	48	31	21	1	
30204 HELAMBU RURAL MUNICIPALITY	47	13	17	17	0	
30205 MELANCHI MUNICIPALITY	205	112	63	28	2	
30206 INDRAWOTI RURAL MUNICIPALITY	192	112	53	26	1	
30207 CHOUTARA SANGACHOWKGADHI MUNICIPALITY	259	128	73	56	2	
30208 BALEPHI RURAL MUNICIPALITY	84	34	32	16	2	
30209 BAHRAHISE MUNICIPALITY	91	36	41	14	0	
30210 TRIPURASUNDARI RURAL MUNICIPALITY	51	32	16	1	2	
30211 LISANKHU PAKHAR RURAL MUNICIPALITY	40	17	17	6	0	
30212 SUNKOSHI RURAL MUNICIPALITY	80	49	22	9	0	
Rasuwa District	96	31	37	26	2	
30301 GOSAIKUNDA RURAL MUNICIPALITY	12	5	3	2	2	
30302 AMACHHODINMO RURAL MUNICIPALITY	2	1	1	0	0	
30303 UTTARGAYA RURAL MUNICIPALITY	29	7	12	10	0	
30304 KALIKA RURAL MUNICIPALITY	30	5	14	11	0	
30305 NAUKUNDA RURAL MUNICIPALITY	23	13	7	3	0	
Dhading District	1,580	703	463	353	61	
30401 RUBI VALLEY RURAL MUNICIPALITY	32	11	6	15	0	
30402 KHANIYABAS RURAL MUNICIPALITY	60	31	24	4	1	
30403 GANGA JAMUNA RURAL MUNICIPALITY	147	61	58	28	0	
30404 TRIPURASUNDARI RURAL MUNICIPALITY	191	89	52	46	4	
30405 NETRAWATI DABAJONG RURAL MUNICIPALITY	72	44	12	16	0	
30406 NILKHANDA MUNICIPALITY	286	137	69	73	7	
30407 JWALAMUKHI RURAL MUNICIPALITY	123	66	41	16	0	
30408 SIDDHALEK RURAL MUNICIPALITY	101	45	29	27	0	
30409 BENIGHAT RORANG RURAL MUNICIPALITY	78	25	30	21	2	
30410 GAJURI RURAL MUNICIPALITY	91	42	25	22	2	
30411 GALCHHI RURAL MUNICIPALITY	120	48	41	28	3	
30412 THAKRE RURAL MUNICIPALITY	135	57	40	30	8	
30413 DHUNIBENSHI MUNICIPALITY	144	47	36	27	34	
Nuwakot District	1,196	484	383	299	30	
30501 DUPCHESHWOR RURAL MUNICIPALITY	150	98	41	11	0	
30502 TADI RURAL MUNICIPALITY	88	34	39	15	0	
30503 SURYAGADHI RURAL MUNICIPALITY	51	16	28	7	0	
30504 BIDUR MUNICIPALITY	341	123	79	124	15	
30505 KISPANG RURAL MUNICIPALITY	51	19	18	14	0	
30506 MYAGANG RURAL MUNICIPALITY	63	31	16	16	0	
30507 TARAKESHWOR RURAL MUNICIPALITY	78	35	31	12	0	
30508 BELKOTGADHI MUNICIPALITY	127	34	54	28	11	
30509 LIKHU RURAL MUNICIPALITY	86	26	31	27	2	
30510 PANCHAKANYA RURAL MUNICIPALITY	73	35	17	20	1	
30511 SHIVAPURI RURAL MUNICIPALITY	26	7	9	10	0	
30512 KAKANI RURAL MUNICIPALITY	62	26	20	15	1	

1) NSIC stands for Nepal Standard Industrial Classification.

Table 1-1 Number of Establishments by Section of Industrial Classification, Size of Persons Engaged and Local Level.

District and Local Level	Section of NSIC ¹⁾					
	C					
	Manufacturing					
	Size of Persons Engaged					
	Total	1 person	2 person	3 to 9 persons	10 persons or more	
Kathmandu District	11,691	3,490	3,437	4,021	743	
30601 SHANKHARAPUR MUNICIPALITY	97	27	27	41	2	
30602 KAGESHWORI MANAHARA MUNICIPALITY	487	165	116	171	35	
30603 GOKARNESHWOR MUNICIPALITY	727	190	236	239	62	
30604 BUDHANILKHANTHA MUNICIPALITY	751	245	223	256	27	
30605 TOKHA MUNICIPALITY	642	190	203	225	24	
30606 TARAKESHWOR MUNICIPALITY	561	163	154	210	34	
30607 NAGARJUN MUNICIPALITY	478	139	141	173	25	
30608 KATHMANDU METROPOLITIAN CITY	6,043	1,699	1,851	2,108	385	
30609 KIRTIPUR MUNICIPALITY	670	296	169	176	29	
30610 CHANDRAGIRI MUNICIPALITY	1,070	310	267	383	110	
30611 DAKSHINKALI MUNICIPALITY	165	66	50	39	10	
Bhaktapur District	3,367	1,097	989	1,023	258	
30701 CHANGUNARAYAN MUNICIPALITY	456	159	117	112	68	
30702 BHAKTAPUR MUNICIPALITY	1,302	392	430	413	67	
30703 MADHYAPUR THIMI MUNICIPALITY	829	270	238	261	60	
30704 SURYABINAYAK MUNICIPALITY	780	276	204	237	63	
Lalitpur District	5,042	1,518	1,472	1,680	372	
30801 MAHALAXMI MUNICIPALITY	715	188	212	285	30	
30802 LALITPUR METROPOLITIAN CITY	2,125	578	526	809	212	
30803 GODAWARI MUNICIPALITY	526	146	147	168	65	
30804 KONJYOSOM RURAL MUNICIPALITY	37	23	11	3	0	
30805 MAHANKAL RURAL MUNICIPALITY	48	17	20	10	1	
30806 BAGMATI RURAL MUNICIPALITY	282	47	216	19	0	
	61	40	18	3	0	
Kavrepalanchok District	40	30	9	1	0	
30901 CHAURI DEURALI RURAL MUNICIPALITY	141	70	28	39	4	
30902 BHUMLU RURAL MUNICIPALITY	626	167	167	247	45	
30903 MANDAN DEUPUR MUNICIPALITY	144	70	28	42	4	
30904 BANEPA MUNICIPALITY	228	97	77	43	11	
30905 DHULIKHEL MUNICIPALITY	69	45	13	11	0	
30906 PANCHKHAL MUNICIPALITY						
30907 TEMAL RURAL MUNICIPALITY	605	272	175	130	28	
30908 NAMOBUDDHA MUNICIPALITY	119	62	32	16	9	
30909 PANAUTI MUNICIPALITY	276	99	69	92	16	
30910 BETHANCHOWK RURAL MUNICIPALITY	80	39	32	7	2	
30911 ROSHI RURAL MUNICIPALITY	83	44	29	9	1	
30912 MAHABHARAT RURAL MUNICIPALITY	22	10	7	5	0	
30913 KHANIKHOLA RURAL MUNICIPALITY	25	18	6	1	0	
Ramechhap District	625	323	185	101	16	
31001 UMAKUNDA RURAL MUNICIPALITY	69	38	22	9	0	
31002 GOKULGANGA RURAL MUNICIPALITY	58	30	17	8	3	
31003 LIKHU TAMAKOSHI RURAL MUNICIPALITY	65	38	16	11	0	
31004 RAMECHHAP MUNICIPALITY	65	39	15	10	1	
31005 MANTHALI MUNICIPALITY	157	61	52	35	9	
31006 KHANDADEVI RURAL MUNICIPALITY	27	13	10	4	0	
31007 DORAMBA RURAL MUNICIPALITY	95	57	28	10	0	
31008 SUNAPATI RURAL MUNICIPALITY	89	47	25	14	3	
Sindhuli District	971	449	301	204	17	
31101 DUDHOULI MUNICIPALITY	164	54	75	30	5	
31102 PHIKKAL RURAL MUNICIPALITY	26	13	11	2	0	
31103 TINPATAN RURAL MUNICIPALITY	131	92	29	10	0	
31104 GOLANJOR RURAL MUNICIPALITY	60	27	18	14	1	
31105 KAMALAMAI MUNICIPALITY	351	140	87	114	10	
31106 SUNKOSHI RURAL MUNICIPALITY	48	18	17	13	0	
31107 GHYANGLEKHA RURAL MUNICIPALITY	30	14	15	1	0	
31108 MARIN RURAL MUNICIPALITY	66	30	24	11	1	
31109 HARIHARPURGAGHI RURAL MUNICIPALITY	95	61	25	9	0	

1) NSIC stands for Nepal Standard Industrial Classification.

Table 1-1 Number of Establishments by Section of Industrial Classification, Size of Persons Engaged and Local Level.

District and Local Level	Section of NSIC ¹⁾					
	C					
	Manufacturing					
	Size of Persons Engaged					
	Total	1 person	2 person	3 to 9 persons	10 persons or more	
Makwanpur District	2,116	867	540	580	129	
31201 INDRASAROWAR RURAL MUNICIPALITY	34	18	11	5	0	
31202 THAHA MUNICIPALITY	178	89	49	36	4	
31203 KAILASH RURAL MUNICIPALITY	54	29	21	4	0	
31204 RAKSIRANG RURAL MUNICIPALITY	58	45	12	1	0	
31205 MANAHARI RURAL MUNICIPALITY	159	78	51	29	1	
31206 HETAUDA SUB-METROPOLITIAN CITY	1,192	305	302	463	122	
31207 BHIMPHEDE RURAL MUNICIPALITY	40	23	8	9	0	
31208 MAKAWANPURGADHI RURAL MUNICIPALITY	146	124	18	3	1	
31209 BAKAIYA RURAL MUNICIPALITY	141	80	49	11	1	
31210 BAGMATI RURAL MUNICIPALITY	114	76	19	19	0	
Chitawan District	3,462	805	965	1,427	265	
31301 RAPTI MUNICIPALITY	189	39	59	82	9	
31302 KALIKA MUNICIPALITY	184	47	65	67	5	
31303 ICHCHHA KAMANA RURAL MUNICIPALITY	43	17	14	12	0	
31304 BHARATPUR METROPOLITIAN CITY	2,007	460	544	835	168	
31305 RATNANAGAR MUNICIPALITY	514	117	128	228	41	
31306 KHAIRAHANI MUNICIPALITY	398	83	105	169	41	
31307 MADI MUNICIPALITY	127	42	50	34	1	

1) NSIC stands for Nepal Standard Industrial Classification.

Table 1-1 Number of Establishments by Section of Industrial Classification, Size of Persons Engaged and Local Level.

District and Local Level	Section of NSIC ¹⁾				
	B+D+E+F				
	Mining, Electricity, gas, Water supply & Construction				
	Size of Persons Engaged				
	Total	1 person	2 person	3 to 9 persons	10 persons or more
Bagamati Province					
Total	2,173	322	320	861	670
Metropolitan City	609	62	72	262	213
Sub-Metropolitan City	141	38	22	50	31
Municipality	825	130	118	339	238
Rural Municipality	598	92	108	210	188
301 Dolakha					
Total	100	31	23	25	21
Municipality	35	12	2	10	11
Rural Municipality	65	19	21	15	10
302 Sindhupalchok					
Total	145	26	16	46	57
Municipality	66	11	2	24	29
Rural Municipality	79	15	14	22	28
303 Rasuwa					
Total	9	0	2	2	5
Rural Municipality	9	0	2	2	5
304 Dhading					
Total	126	11	24	52	39
Municipality	13	2	0	5	6
Rural Municipality	113	9	24	47	33
305 Nuwakot					
Total	80	7	14	32	27
Municipality	34	5	4	9	16
Rural Municipality	46	2	10	23	11
306 Kathmandu					
Total	695	76	87	309	223
Metropolitan City	431	43	52	184	152
Municipality	264	33	35	125	71
307 Bhaktapur					
Total	151	22	24	67	38
Municipality	151	22	24	67	38

1) NSIC stands for Nepal Standard Industrial Classification.

Table 1-1 Number of Establishments by Section of Industrial Classification, Size of Persons Engaged and Local Level.

District and Local Level	Section of NSIC ¹⁾				
	B+D+E+F				
	Mining, Electricity, gas, Water supply & Construction				
	Size of Persons Engaged				
	Total	1 person	2 person	3 to 9 persons	10 persons or more
308 Lalitpur					
Total	191	25	22	88	56
Metropolitan City	125	15	14	53	43
Municipality	44	5	7	21	11
Rural Municipality	22	5	1	14	2
309 Kavrepalanchok					
Total	169	41	33	59	36
Municipality	103	18	21	40	24
Rural Municipality	66	23	12	19	12
310 Ramechhap					
Total	100	12	12	39	37
Municipality	23	5	6	5	7
Rural Municipality	77	7	6	34	30
311 Sindhuli					
Total	79	4	1	22	52
Municipality	22	4	0	5	13
Rural Municipality	57	0	1	17	39
312 Makwanpur					
Total	221	57	45	67	52
Sub-Metropolitan City	141	38	22	50	31
Municipality	19	7	6	2	4
Rural Municipality	61	12	17	15	17
313 Chitawan					
Total	107	10	17	53	27
Metropolitan City	53	4	6	25	18
Municipality	51	6	11	26	8
Rural Municipality	3	0	0	2	1

1) NSIC stands for Nepal Standard Industrial Classification.

Table 1-1 Number of Establishments by Section of Industrial Classification, Size of Persons Engaged and Local Level.

District and Local Level	Section of NSIC ¹⁾					
	B+D+E+F					
	Mining, Electricity, gas, Water supply & Construction					
	Size of Persons Engaged					
	Total	1 person	2 person	3 to 9 persons	10 persons or more	
Dolakha District	100	31	23	25	21	
30101 GAURISHANKAR RURAL MUNICIPALITY	4	1	0	0	3	
30102 BIGU RURAL MUNICIPALITY	34	4	17	11	2	
30103 KALINCHOWK RURAL MUNICIPALITY	14	10	0	1	3	
30104 BAITEDHAR RURAL MUNICIPALITY	5	3	0	2	0	
30105 JIRI MUNICIPALITY	9	4	1	1	3	
30106 TAMAKOSHI RURAL MUNICIPALITY	7	1	3	1	2	
30107 MELUNG RURAL MUNICIPALITY	0	0	0	0	0	
30108 SHAILUNG RURAL MUNICIPALITY	1	0	1	0	0	
30109 BHIMESHWOR MUNICIPALITY	26	8	1	9	8	
Sindhupalchok District	145	26	16	46	57	
30201 BHOTEKOSHI RURAL MUNICIPALITY	0	0	0	0	0	
30202 JUGAL RURAL MUNICIPALITY	11	1	0	4	6	
30203 PANCHPOKHARI THANGPAL RURAL MUNICIPALITY	4	0	0	4	0	
30204 HELAMBU RURAL MUNICIPALITY	6	1	0	2	3	
30205 MELANCHI MUNICIPALITY	33	6	2	10	15	
30206 INDRAWOTI RURAL MUNICIPALITY	24	1	2	5	16	
30207 CHOUTARA SANGACHOWKGADHI MUNICIPALITY	28	4	0	11	13	
30208 BALEPHI RURAL MUNICIPALITY	2	0	1	1	0	
30209 BAHRABISE MUNICIPALITY	5	1	0	3	1	
30210 TRIPURASUNDARI RURAL MUNICIPALITY	13	5	6	1	1	
30211 LISANKHU PAKHAR RURAL MUNICIPALITY	2	1	0	1	0	
30212 SUNKOSHI RURAL MUNICIPALITY	17	6	5	4	2	
Rasuwa District	9	0	2	2	5	
30301 GOSAIKUNDA RURAL MUNICIPALITY	2	0	0	0	2	
30302 AMACHHODINMO RURAL MUNICIPALITY	2	0	0	0	2	
30303 UTTARGAYA RURAL MUNICIPALITY	4	0	2	2	0	
30304 KALIKA RURAL MUNICIPALITY	1	0	0	0	1	
30305 NAUKUNDA RURAL MUNICIPALITY	0	0	0	0	0	
Dhading District	126	11	24	52	39	
30401 RUBI VALLEY RURAL MUNICIPALITY	5	0	3	2	0	
30402 KHANIYABAS RURAL MUNICIPALITY	12	1	1	8	2	
30403 GANGA JAMUNA RURAL MUNICIPALITY	12	3	6	3	0	
30404 TRIPURASUNDARI RURAL MUNICIPALITY	9	0	0	2	7	
30405 NETRAWATI DABAJONG RURAL MUNICIPALITY	2	0	1	1	0	
30406 NILKHANDA MUNICIPALITY	11	1	0	5	5	
30407 JWALAMUKHI RURAL MUNICIPALITY	2	0	1	1	0	
30408 SIDDHALEK RURAL MUNICIPALITY	9	0	2	2	5	
30409 BENIGHAT RORANG RURAL MUNICIPALITY	15	3	5	6	1	
30410 GAJURI RURAL MUNICIPALITY	8	1	1	1	5	
30411 GALCHHI RURAL MUNICIPALITY	17	1	3	8	5	
30412 THAKRE RURAL MUNICIPALITY	22	0	1	13	8	
30413 DHUNIBENSHI MUNICIPALITY	2	1	0	0	1	
Nuwakot District	80	7	14	32	27	
30501 DUPCHESHWOR RURAL MUNICIPALITY	9	1	4	3	1	
30502 TADI RURAL MUNICIPALITY	10	0	1	6	3	
30503 SURYAGADHI RURAL MUNICIPALITY	4	0	1	1	2	
30504 BIDUR MUNICIPALITY	20	4	3	5	8	
30505 KISPANG RURAL MUNICIPALITY	0	0	0	0	0	
30506 MYAGANG RURAL MUNICIPALITY	3	0	1	2	0	
30507 TARAKESHWOR RURAL MUNICIPALITY	0	0	0	0	0	
30508 BELKOTGADHI MUNICIPALITY	14	1	1	4	8	
30509 LIKHU RURAL MUNICIPALITY	10	1	2	6	1	
30510 PANCHAKANYA RURAL MUNICIPALITY	5	0	0	2	3	
30511 SHIVAPURI RURAL MUNICIPALITY	2	0	0	2	0	
30512 KAKANI RURAL MUNICIPALITY	3	0	1	1	1	

1) NSIC stands for Nepal Standard Industrial Classification.

Table 1-1 Number of Establishments by Section of Industrial Classification, Size of Persons Engaged and Local Level.

District and Local Level	Section of NSIC ¹⁾				
	B+D+E+F				
	Mining, Electricity, gas, Water supply & Construction				
	Size of Persons Engaged				
Total	1 person	2 person	3 to 9 persons	10 persons or more	
Kathmandu District	695	76	87	309	223
30601 SHANKHARAPUR MUNICIPALITY	6	0	0	3	3
30602 KAGESHWORI MANAHARA MUNICIPALITY	16	3	3	4	6
30603 GOKARNESHWOR MUNICIPALITY	23	1	7	11	4
30604 BUDHANILKHANDA MUNICIPALITY	30	1	4	19	6
30605 TOKHA MUNICIPALITY	31	6	6	11	8
30606 TARAKESHWOR MUNICIPALITY	22	2	2	10	8
30607 NAGARJUN MUNICIPALITY	12	2	0	7	3
30608 KATHMANDU METROPOLITAN CITY	431	43	52	184	152
30609 KIRTIPUR MUNICIPALITY	49	13	5	22	9
30610 CHANDRAGIRI MUNICIPALITY	59	5	8	32	14
30611 DAKSHINKALI MUNICIPALITY	16	0	0	6	10
Bhaktapur District	151	22	24	67	38
30701 CHANGUNARAYAN MUNICIPALITY	68	9	11	25	23
30702 BHAKTAPUR MUNICIPALITY	20	4	7	7	2
30703 MADHYAPUR THIMI MUNICIPALITY	37	6	3	22	6
30704 SURYABINAYAK MUNICIPALITY	26	3	3	13	7
Lalitpur District	276	46	41	122	67
30801 MAHALAXMI MUNICIPALITY	18	4	5	8	1
30802 LALITPUR METROPOLITAN CITY	125	15	14	53	43
30803 GODAWARI MUNICIPALITY	26	1	2	13	10
30804 KONJYOSOM RURAL MUNICIPALITY	11	0	0	10	1
30805 MAHANKAL RURAL MUNICIPALITY	7	4	0	3	0
30806 BAGMATI RURAL MUNICIPALITY	4	1	1	1	1
	9	3	3	2	1
Kavrepalanchok District	1	0	0	1	0
30901 CHAURI DEURALI RURAL MUNICIPALITY	10	2	2	4	2
30902 BHUMLU RURAL MUNICIPALITY	31	5	5	14	7
30903 MANDAN DEUPUR MUNICIPALITY	3	0	0	3	0
30904 BANEPA MUNICIPALITY	27	7	9	10	1
30905 DHULIKHEL MUNICIPALITY	4	4	0	0	0
30906 PANCHKHAL MUNICIPALITY					
30907 TEMAL RURAL MUNICIPALITY	84	20	14	25	25
30908 NAMOBUDDHA MUNICIPALITY	11	1	2	4	4
30909 PANAUTI MUNICIPALITY	21	3	3	5	10
30910 BETHANCHOWK RURAL MUNICIPALITY	14	3	2	4	5
30911 ROSHI RURAL MUNICIPALITY	24	5	3	10	6
30912 MAHABHARAT RURAL MUNICIPALITY	8	3	4	1	0
30913 KHANIKHOLA RURAL MUNICIPALITY	6	5	0	1	0
Ramechhap District	100	12	12	39	37
31001 UMAKUNDA RURAL MUNICIPALITY	45	0	2	22	21
31002 GOKULGANGA RURAL MUNICIPALITY	9	2	0	6	1
31003 LIKHU TAMAKOSHI RURAL MUNICIPALITY	8	3	1	1	3
31004 RAMECHHAP MUNICIPALITY	5	1	1	0	3
31005 MANTHALI MUNICIPALITY	18	4	5	5	4
31006 KHANDADEVI RURAL MUNICIPALITY	8	1	2	2	3
31007 DORAMBA RURAL MUNICIPALITY	5	1	1	2	1
31008 SUNAPATI RURAL MUNICIPALITY	2	0	0	1	1
Sindhuli District	79	4	1	22	52
31101 DUDHOULI MUNICIPALITY	4	0	0	3	1
31102 PHIKKAL RURAL MUNICIPALITY	6	0	0	3	3
31103 TINPATAN RURAL MUNICIPALITY	22	0	0	5	17
31104 GOLANJOR RURAL MUNICIPALITY	7	0	0	5	2
31105 KAMALAMAI MUNICIPALITY	18	4	0	2	12
31106 SUNKOSHI RURAL MUNICIPALITY	16	0	1	3	12
31107 GHYANGLEKHA RURAL MUNICIPALITY	0	0	0	0	0
31108 MARIN RURAL MUNICIPALITY	4	0	0	1	3
31109 HARIHARPURGAGHI RURAL MUNICIPALITY	2	0	0	0	2

1) NSIC stands for Nepal Standard Industrial Classification.

Table 1-1 Number of Establishments by Section of Industrial Classification, Size of Persons Engaged and Local Level.

District and Local Level	Section of NSIC ¹⁾					
	B+D+E+F					
	Mining, Electricity, gas, Water supply & Construction					
	Size of Persons Engaged					
	Total	1 person	2 person	3 to 9 persons	10 persons or more	
Makwanpur District	221	57	45	67	52	
31201 INDRASAROWAR RURAL MUNICIPALITY	6	1	1	3	1	
31202 THAHA MUNICIPALITY	19	7	6	2	4	
31203 KAILASH RURAL MUNICIPALITY	4	2	0	1	1	
31204 RAKSIRANG RURAL MUNICIPALITY	0	0	0	0	0	
31205 MANAHARI RURAL MUNICIPALITY	13	0	4	5	4	
31206 HETAUDA SUB-METROPOLITIAN CITY	141	38	22	50	31	
31207 BHIMPHEDE RURAL MUNICIPALITY	7	1	0	1	5	
31208 MAKAWANPURGADHI RURAL MUNICIPALITY	11	0	2	4	5	
31209 BAKAIYA RURAL MUNICIPALITY	13	7	4	1	1	
31210 BAGMATI RURAL MUNICIPALITY	7	1	6	0	0	
Chitawan District	107	10	17	53	27	
31301 RAPTI MUNICIPALITY	13	2	1	8	2	
31302 KALIKA MUNICIPALITY	7	1	2	3	1	
31303 ICHCHHA KAMANA RURAL MUNICIPALITY	3	0	0	2	1	
31304 BHARATPUR METROPOLITIAN CITY	53	4	6	25	18	
31305 RATNANAGAR MUNICIPALITY	13	0	4	6	3	
31306 KHAIRAHANI MUNICIPALITY	16	3	3	8	2	
31307 MADI MUNICIPALITY	2	0	1	1	0	

1) NSIC stands for Nepal Standard Industrial Classification.

Table 1-1 Number of Establishments by Section of Industrial Classification, Size of Persons Engaged and Local Level.

District and Local Level	Section of NSIC ¹⁾				
	G				
	Wholesale and retail trade				
	Size of Persons Engaged				
	Total	1 person	2 person	3 to 9 persons	10 persons or more
Bagamati Province					
Total	144,448	56,032	58,878	27,731	1,807
Metropolitan City	65,031	24,149	24,426	15,209	1,247
Sub-Metropolitan City	4,731	1,976	1,885	833	37
Municipality	57,314	22,966	24,491	9,388	469
Rural Municipality	17,372	6,941	8,076	2,301	54
301 Dolakha					
Total	2,675	1,036	1,245	384	10
Municipality	1,082	428	483	165	6
Rural Municipality	1,593	608	762	219	4
302 Sindhupalchok					
Total	4,047	1,401	1,931	693	22
Municipality	1,819	615	868	322	14
Rural Municipality	2,228	786	1,063	371	8
303 Rasuwa					
Total	537	148	299	90	0
Rural Municipality	537	148	299	90	0
304 Dhading					
Total	5,246	1,989	2,275	949	33
Municipality	1,639	765	608	256	10
Rural Municipality	3,607	1,224	1,667	693	23
305 Nuwakot					
Total	3,687	1,387	1,758	510	32
Municipality	1,818	718	766	306	28
Rural Municipality	1,869	669	992	204	4
306 Kathmandu					
Total	69,100	26,788	26,517	14,675	1,120
Metropolitan City	45,768	17,487	16,614	10,735	932
Municipality	23,332	9,301	9,903	3,940	188
307 Bhaktapur					
Total	9,387	4,481	3,611	1,210	85
Municipality	9,387	4,481	3,611	1,210	85

1) NSIC stands for Nepal Standard Industrial Classification.

Table 1-1 Number of Establishments by Section of Industrial Classification, Size of Persons Engaged and Local Level.

District and Local Level	Section of NSIC ¹⁾				
	G				
	Wholesale and retail trade				
	Size of Persons Engaged				
	Total	1 person	2 person	3 to 9 persons	10 persons or more
308 Lalitpur					
Total	13,800	5,029	5,614	2,927	230
Metropolitan City	9,772	3,723	3,678	2,175	196
Municipality	3,662	1,174	1,770	686	32
Rural Municipality	366	132	166	66	2
309 Kavrepalanchok					
Total	6,135	2,514	2,608	968	45
Municipality	5,004	1,963	2,140	856	45
Rural Municipality	1,131	551	468	112	0
310 Ramechhap					
Total	2,212	899	1,004	297	12
Municipality	860	362	343	145	10
Rural Municipality	1,352	537	661	152	2
311 Sindhuli					
Total	3,470	1,106	1,772	573	19
Municipality	1,964	660	926	366	12
Rural Municipality	1,506	446	846	207	7
312 Makwanpur					
Total	7,992	4,000	3,009	943	40
Sub-Metropolitan City	4,731	1,976	1,885	833	37
Municipality	534	323	189	21	1
Rural Municipality	2,727	1,701	935	89	2
313 Chitawan					
Total	16,160	5,254	7,235	3,512	159
Metropolitan City	9,491	2,939	4,134	2,299	119
Municipality	6,213	2,176	2,884	1,115	38
Rural Municipality	456	139	217	98	2

1) NSIC stands for Nepal Standard Industrial Classification.

Table 1-1 Number of Establishments by Section of Industrial Classification, Size of Persons Engaged and Local Level.

District and Local Level	Section of NSIC ¹⁾					
	G					
	Wholesale and retail trade					
	Size of Persons Engaged					
	Total	1 person	2 person	3 to 9 persons	10 persons or more	
Dolakha District	2,675	1,036	1,245	384		10
30101 GAURISHANKAR RURAL MUNICIPALITY	169	23	104	42		0
30102 BIGU RURAL MUNICIPALITY	230	79	119	32		0
30103 KALINCHOWK RURAL MUNICIPALITY	347	147	152	46		2
30104 BAITEDHAR RURAL MUNICIPALITY	245	110	88	47		0
30105 JIRI MUNICIPALITY	230	82	117	30		1
30106 TAMAKOSHI RURAL MUNICIPALITY	210	118	79	12		1
30107 MELUNG RURAL MUNICIPALITY	184	83	76	25		0
30108 SHAILUNG RURAL MUNICIPALITY	208	48	144	15		1
30109 BHIMESHWOR MUNICIPALITY	852	346	366	135		5
Sindhupalchok District	4,047	1,401	1,931	693		22
30201 BHOTEKOSHI RURAL MUNICIPALITY	179	81	79	19		0
30202 JUGAL RURAL MUNICIPALITY	320	103	159	58		0
30203 PANCHPOKHARI THANGPAL RURAL MUNICIPALITY	208	73	107	28		0
30204 HELAMBU RURAL MUNICIPALITY	177	51	59	66		1
30205 MELANCHI MUNICIPALITY	621	282	265	68		6
30206 INDRAWOTI RURAL MUNICIPALITY	316	88	141	84		3
30207 CHOUTARA SANGACHOWKGADHI MUNICIPALITY	753	240	343	163		7
30208 BALEPHI RURAL MUNICIPALITY	385	165	174	43		3
30209 BAHRAHISE MUNICIPALITY	445	93	260	91		1
30210 TRIPURASUNDARI RURAL MUNICIPALITY	172	61	98	13		0
30211 LISANKHU PAKHAR RURAL MUNICIPALITY	239	54	137	47		1
30212 SUNKOSHI RURAL MUNICIPALITY	232	110	109	13		0
Rasuwa District	537	148	299	90		0
30301 GOSAIKUNDA RURAL MUNICIPALITY	120	46	64	10		0
30302 AMACHHODINMO RURAL MUNICIPALITY	56	20	32	4		0
30303 UTTARGAYA RURAL MUNICIPALITY	103	30	58	15		0
30304 KALIKA RURAL MUNICIPALITY	140	15	83	42		0
30305 NAUKUNDA RURAL MUNICIPALITY	118	37	62	19		0
Dhading District	5,246	1,989	2,275	949		33
30401 RUBI VALLEY RURAL MUNICIPALITY	107	11	50	46		0
30402 KHANIYABAS RURAL MUNICIPALITY	151	22	93	36		0
30403 GANGA JAMUNA RURAL MUNICIPALITY	297	69	157	71		0
30404 TRIPURASUNDARI RURAL MUNICIPALITY	420	123	239	58		0
30405 NETRAWATI DABAJONG RURAL MUNICIPALITY	162	91	59	12		0
30406 NILKHANTHA MUNICIPALITY	1,182	603	414	160		5
30407 JWALAMUKHI RURAL MUNICIPALITY	267	104	111	51		1
30408 SIDDHALEK RURAL MUNICIPALITY	272	81	124	63		4
30409 BENIGHAT RORANG RURAL MUNICIPALITY	670	223	306	131		10
30410 GAJURI RURAL MUNICIPALITY	458	213	172	72		1
30411 GALCHHI RURAL MUNICIPALITY	398	107	209	80		2
30412 THAKRE RURAL MUNICIPALITY	405	180	147	73		5
30413 DHUNIBENSHI MUNICIPALITY	457	162	194	96		5
Nuwakot District	3,687	1,387	1,758	510		32
30501 DUPCHESHWOR RURAL MUNICIPALITY	250	87	152	11		0
30502 TADI RURAL MUNICIPALITY	207	81	97	28		1
30503 SURYAGADHI RURAL MUNICIPALITY	183	60	109	14		0
30504 BIDUR MUNICIPALITY	1,434	632	553	222		27
30505 KISPANG RURAL MUNICIPALITY	166	86	79	1		0
30506 MYAGANG RURAL MUNICIPALITY	161	62	90	9		0
30507 TARAKESHWOR RURAL MUNICIPALITY	154	53	80	21		0
30508 BELKOTGADHI MUNICIPALITY	384	86	213	84		1
30509 LIKHU RURAL MUNICIPALITY	280	80	151	46		3
30510 PANCHAKANYA RURAL MUNICIPALITY	138	36	72	30		0
30511 SHIVAPURI RURAL MUNICIPALITY	109	31	58	20		0
30512 KAKANI RURAL MUNICIPALITY	221	93	104	24		0

1) NSIC stands for Nepal Standard Industrial Classification.

Table 1-1 Number of Establishments by Section of Industrial Classification, Size of Persons Engaged and Local Level.

District and Local Level	Section of NSIC ¹⁾				
	G				
	Wholesale and retail trade				
	Size of Persons Engaged				
	Total	1 person	2 person	3 to 9 persons	10 persons or more
Kathmandu District	69,100	26,788	26,517	14,675	1,120
30601 SHANKHARAPUR MUNICIPALITY	384	94	150	139	1
30602 KAGESHWORI MANAHARA MUNICIPALITY	2,086	1,120	670	274	22
30603 GOKARNESHWOR MUNICIPALITY	3,548	1,506	1,503	523	16
30604 BUDHANILKHANTHA MUNICIPALITY	3,440	1,285	1,555	574	26
30605 TOKHA MUNICIPALITY	3,574	1,253	1,775	520	26
30606 TARAKESHWOR MUNICIPALITY	2,056	698	980	362	16
30607 NAGARJUN MUNICIPALITY	1,907	644	857	389	17
30608 KATHMANDU METROPOLITIAN CITY	45,768	17,487	16,614	10,735	932
30609 KIRTIPUR MUNICIPALITY	2,033	874	824	324	11
30610 CHANDRAGIRI MUNICIPALITY	3,634	1,532	1,339	712	51
30611 DAKSHINKALI MUNICIPALITY	670	295	250	123	2
Bhaktapur District	9,387	4,481	3,611	1,210	85
30701 CHANGUNARAYAN MUNICIPALITY	1,065	555	404	102	4
30702 BHAKTAPUR MUNICIPALITY	3,047	1,379	1,216	423	29
30703 MADHYAPUR THIMI MUNICIPALITY	2,773	1,298	1,054	387	34
30704 SURYABINAYAK MUNICIPALITY	2,502	1,249	937	298	18
Lalitpur District	18,060	6,662	7,442	3,683	273
30801 MAHALAXMI MUNICIPALITY	2,128	658	1,097	363	10
30802 LALITPUR METROPOLITIAN CITY	9,772	3,723	3,678	2,175	196
30803 GODAWARI MUNICIPALITY	1,534	516	673	323	22
30804 KONJYOSOM RURAL MUNICIPALITY	102	34	44	23	1
30805 MAHANKAL RURAL MUNICIPALITY	110	47	48	14	1
30806 BAGMATI RURAL MUNICIPALITY	154	51	74	29	0
		81	65	8	0
Kavrepalanchok District	167	106	51	10	0
30901 CHAURI DEURALI RURAL MUNICIPALITY	413	203	163	45	2
30902 BHUMLU RURAL MUNICIPALITY	2,168	748	946	436	38
30903 MANDAN DEUPUR MUNICIPALITY	592	226	267	98	1
30904 BANEPA MUNICIPALITY	567	204	251	110	2
30905 DHULIKHEL MUNICIPALITY	199	65	85	49	0
30906 PANCHKHAL MUNICIPALITY					
30907 TEMAL RURAL MUNICIPALITY	1,875	881	780	212	2
30908 NAMOBUDDHA MUNICIPALITY	417	232	147	38	0
30909 PANAUTI MUNICIPALITY	847	350	366	129	2
30910 BETHANCHOWK RURAL MUNICIPALITY	174	121	47	6	0
30911 ROSHI RURAL MUNICIPALITY	269	132	113	24	0
30912 MAHABHARAT RURAL MUNICIPALITY	95	13	78	4	0
30913 KHANIKHOLA RURAL MUNICIPALITY	73	33	29	11	0
Ramechhap District	2,212	899	1,004	297	12
31001 UMAKUNDA RURAL MUNICIPALITY	208	48	127	33	0
31002 GOKULGANGA RURAL MUNICIPALITY	214	102	78	34	0
31003 LIKHU TAMAKOSHI RURAL MUNICIPALITY	303	156	117	29	1
31004 RAMECHHAP MUNICIPALITY	290	117	146	27	0
31005 MANTHALI MUNICIPALITY	570	245	197	118	10
31006 KHANDADEVI RURAL MUNICIPALITY	206	59	119	28	0
31007 DORAMBA RURAL MUNICIPALITY	262	139	111	11	1
31008 SUNAPATI RURAL MUNICIPALITY	159	33	109	17	0
Sindhuli District	3,470	1,106	1,772	573	19
31101 DUDHOULI MUNICIPALITY	663	161	359	142	1
31102 PHIKKAL RURAL MUNICIPALITY	153	56	88	9	0
31103 TINPATAN RURAL MUNICIPALITY	367	90	243	33	1
31104 GOLANJOR RURAL MUNICIPALITY	210	61	103	42	4
31105 KAMALAMAI MUNICIPALITY	1,301	499	567	224	11
31106 SUNKOSHI RURAL MUNICIPALITY	186	50	101	33	2
31107 GHYANGLEKHA RURAL MUNICIPALITY	100	55	40	5	0
31108 MARIN RURAL MUNICIPALITY	266	87	141	38	0
31109 HARIHARPURGAGHI RURAL MUNICIPALITY	224	47	130	47	0

1) NSIC stands for Nepal Standard Industrial Classification.

Table 1-1 Number of Establishments by Section of Industrial Classification, Size of Persons Engaged and Local Level.

District and Local Level	Section of NSIC ¹⁾					
	G					
	Wholesale and retail trade					
	Size of Persons Engaged					
	Total	1 person	2 person	3 to 9 persons	10 persons or more	
Makwanpur District	7,992	4,000	3,009	943		40
31201 INDRASAROWAR RURAL MUNICIPALITY	218	142	74	2		0
31202 THAHA MUNICIPALITY	534	323	189	21		1
31203 KAILASH RURAL MUNICIPALITY	153	56	94	3		0
31204 RAKSIRANG RURAL MUNICIPALITY	188	154	34	0		0
31205 MANAHARI RURAL MUNICIPALITY	733	310	362	59		2
31206 HETAUDA SUB-METROPOLITIAN CITY	4,731	1,976	1,885	833		37
31207 BHIMPHEDI RURAL MUNICIPALITY	278	210	62	6		0
31208 MAKAWANPURGADHI RURAL MUNICIPALITY	298	261	31	6		0
31209 BAKAIYA RURAL MUNICIPALITY	469	291	173	5		0
31210 BAGMATI RURAL MUNICIPALITY	390	277	105	8		0
Chitawan District	16,160	5,254	7,235	3,512		159
31301 RAPTI MUNICIPALITY	1,011	315	531	159		6
31302 KALIKA MUNICIPALITY	840	389	372	79		0
31303 ICHCHHA KAMANA RURAL MUNICIPALITY	456	139	217	98		2
31304 BHARATPUR METROPOLITIAN CITY	9,491	2,939	4,134	2,299		119
31305 RATNANAGAR MUNICIPALITY	2,268	759	1,020	474		15
31306 KHAIRAHANI MUNICIPALITY	1,517	488	673	339		17
31307 MADI MUNICIPALITY	577	225	288	64		0

1) NSIC stands for Nepal Standard Industrial Classification.

Table 1-1 Number of Establishments by Section of Industrial Classification, Size of Persons Engaged and Local Level.

District and Local Level	Section of NSIC ¹⁾				
	H+J				
	Transportation and storage, Information and communication				
	Size of Persons Engaged				
	Total	1 person	2 person	3 to 9 persons	10 persons or more
Bagamati Province					
Total	2,243	352	380	930	581
Metropolitan City	1,326	172	191	502	461
Sub-Metropolitan City	112	32	23	39	18
Municipality	570	107	120	244	99
Rural Municipality	235	41	46	145	3
301 Dolakha					
Total	53	12	4	30	7
Municipality	33	9	1	16	7
Rural Municipality	20	3	3	14	0
302 Sindhupalchok					
Total	68	5	12	48	3
Municipality	32	1	7	22	2
Rural Municipality	36	4	5	26	1
303 Rasuwa					
Total	13	6	1	5	1
Rural Municipality	13	6	1	5	1
304 Dhading					
Total	74	21	27	22	4
Municipality	12	2	3	4	3
Rural Municipality	62	19	24	18	1
305 Nuwakot					
Total	39	1	8	23	7
Municipality	19	0	3	9	7
Rural Municipality	20	1	5	14	0
306 Kathmandu					
Total	1,264	205	205	476	378
Metropolitan City	1,025	132	141	402	350
Municipality	239	73	64	74	28
307 Bhaktapur					
Total	76	8	19	29	20
Municipality	76	8	19	29	20

1) NSIC stands for Nepal Standard Industrial Classification.

Table 1-1 Number of Establishments by Section of Industrial Classification, Size of Persons Engaged and Local Level.

District and Local Level	Section of NSIC ¹⁾				
	H+J				
	Transportation and storage, Information and communication				
	Size of Persons Engaged				
	Total	1 person	2 person	3 to 9 persons	10 persons or more
308 Lalitpur					
Total	218	33	33	63	89
Metropolitan City	185	29	27	45	84
Municipality	26	4	6	11	5
Rural Municipality	7	0	0	7	0
309 Kavrepalanchok					
Total	84	8	12	51	13
Municipality	62	5	8	36	13
Rural Municipality	22	3	4	15	0
310 Ramechhap					
Total	28	2	1	25	0
Municipality	11	1	0	10	0
Rural Municipality	17	1	1	15	0
311 Sindhuli					
Total	51	4	1	38	8
Municipality	25	2	0	15	8
Rural Municipality	26	2	1	23	0
312 Makwanpur					
Total	129	34	25	52	18
Sub-Metropolitan City	112	32	23	39	18
Municipality	7	0	0	7	0
Rural Municipality	10	2	2	6	0
313 Chitawan					
Total	146	13	32	68	33
Metropolitan City	116	11	23	55	27
Municipality	28	2	9	11	6
Rural Municipality	2	0	0	2	0

1) NSIC stands for Nepal Standard Industrial Classification.

Table 1-1 Number of Establishments by Section of Industrial Classification, Size of Persons Engaged and Local Level.

District and Local Level	Section of NSIC ¹⁾					
	H+J					
	Transportation and storage, Information and communication					
	Size of Persons Engaged					
	Total	1 person	2 person	3 to 9 persons	10 persons or more	
Dolakha District	53	12	4	30	7	
30101 GAURISHANKAR RURAL MUNICIPALITY	3	0	1	2	0	
30102 BIGU RURAL MUNICIPALITY	3	1	0	2	0	
30103 KALINCHOWK RURAL MUNICIPALITY	5	0	1	4	0	
30104 BAITEDHAR RURAL MUNICIPALITY	1	0	0	1	0	
30105 JIRI MUNICIPALITY	4	2	0	2	0	
30106 TAMAKOSHI RURAL MUNICIPALITY	4	2	0	2	0	
30107 MELUNG RURAL MUNICIPALITY	3	0	1	2	0	
30108 SHAILUNG RURAL MUNICIPALITY	1	0	0	1	0	
30109 BHIMESHWOR MUNICIPALITY	29	7	1	14	7	
Sindhupalchok District	68	5	12	48	3	
30201 BHOTEKOSHI RURAL MUNICIPALITY	0	0	0	0	0	
30202 JUGAL RURAL MUNICIPALITY	3	0	0	3	0	
30203 PANCHPOKHARI THANGPAL RURAL MUNICIPALITY	5	0	0	4	1	
30204 HELAMBU RURAL MUNICIPALITY	1	1	0	0	0	
30205 MELANCHI MUNICIPALITY	9	0	2	7	0	
30206 INDRAWOTI RURAL MUNICIPALITY	6	0	1	5	0	
30207 CHOUTARA SANGACHOWKGADHI MUNICIPALITY	19	1	4	12	2	
30208 BALEPHI RURAL MUNICIPALITY	9	3	3	3	0	
30209 BAHRABISE MUNICIPALITY	4	0	1	3	0	
30210 TRIPURASUNDARI RURAL MUNICIPALITY	3	0	1	2	0	
30211 LISANKHU PAKHAR RURAL MUNICIPALITY	4	0	0	4	0	
30212 SUNKOSHI RURAL MUNICIPALITY	5	0	0	5	0	
Rasuwa District	13	6	1	5	1	
30301 GOSAIKUNDA RURAL MUNICIPALITY	3	0	0	2	1	
30302 AMACHHODINMO RURAL MUNICIPALITY	6	6	0	0	0	
30303 UTTARGAYA RURAL MUNICIPALITY	1	0	0	1	0	
30304 KALIKA RURAL MUNICIPALITY	3	0	1	2	0	
30305 NAUKUNDA RURAL MUNICIPALITY	0	0	0	0	0	
Dhading District	74	21	27	22	4	
30401 RUBI VALLEY RURAL MUNICIPALITY	35	11	19	5	0	
30402 KHANIYABAS RURAL MUNICIPALITY	2	1	1	0	0	
30403 GANGA JAMUNA RURAL MUNICIPALITY	12	6	1	4	1	
30404 TRIPURASUNDARI RURAL MUNICIPALITY	1	0	1	0	0	
30405 NETRAWATI DABAJONG RURAL MUNICIPALITY	1	0	0	1	0	
30406 NILKHANDA MUNICIPALITY	12	2	3	4	3	
30407 JWALAMUKHI RURAL MUNICIPALITY	2	0	0	2	0	
30408 SIDDHALEK RURAL MUNICIPALITY	1	0	0	1	0	
30409 BENIGHAT RORANG RURAL MUNICIPALITY	0	0	0	0	0	
30410 GAJURI RURAL MUNICIPALITY	5	1	2	2	0	
30411 GALCHHI RURAL MUNICIPALITY	2	0	0	2	0	
30412 THAKRE RURAL MUNICIPALITY	1	0	0	1	0	
30413 DHUNIBENSHI MUNICIPALITY	0	0	0	0	0	
Nuwakot District	39	1	8	23	7	
30501 DUPCHESHWOR RURAL MUNICIPALITY	1	0	0	1	0	
30502 TADI RURAL MUNICIPALITY	1	1	0	0	0	
30503 SURYAGADHI RURAL MUNICIPALITY	0	0	0	0	0	
30504 BIDUR MUNICIPALITY	18	0	3	9	6	
30505 KISPANG RURAL MUNICIPALITY	0	0	0	0	0	
30506 MYAGANG RURAL MUNICIPALITY	1	0	1	0	0	
30507 TARAKESHWOR RURAL MUNICIPALITY	3	0	0	3	0	
30508 BELKOTGADHI MUNICIPALITY	1	0	0	0	1	
30509 LIKHU RURAL MUNICIPALITY	1	0	1	0	0	
30510 PANCHAKANYA RURAL MUNICIPALITY	2	0	2	0	0	
30511 SHIVAPURI RURAL MUNICIPALITY	9	0	1	8	0	
30512 KAKANI RURAL MUNICIPALITY	2	0	0	2	0	

1) NSIC stands for Nepal Standard Industrial Classification.

Table 1-1 Number of Establishments by Section of Industrial Classification, Size of Persons Engaged and Local Level.

District and Local Level	Section of NSIC ¹⁾					
	H+J					
	Transportation and storage, Information and communication					
	Size of Persons Engaged					
	Total	1 person	2 person	3 to 9 persons	10 persons or more	
Kathmandu District	1,264	205	205	476	378	
30601 SHANKHARAPUR MUNICIPALITY	3	0	0	3	0	
30602 KAGESHWORI MANAHARA MUNICIPALITY	7	2	1	3	1	
30603 GOKARNESHWOR MUNICIPALITY	30	7	12	9	2	
30604 BUDHANILKHANDA MUNICIPALITY	35	11	10	9	5	
30605 TOKHA MUNICIPALITY	37	20	9	7	1	
30606 TARAKESHWOR MUNICIPALITY	7	3	3	1	0	
30607 NAGARJUN MUNICIPALITY	21	7	7	6	1	
30608 KATHMANDU METROPOLITAN CITY	1,025	132	141	402	350	
30609 KIRTIPUR MUNICIPALITY	37	9	10	10	8	
30610 CHANDRAGIRI MUNICIPALITY	55	12	12	22	9	
30611 DAKSHINKALI MUNICIPALITY	7	2	0	4	1	
Bhaktapur District	76	8	19	29	20	
30701 CHANGUNARAYAN MUNICIPALITY	6	1	1	4	0	
30702 BHAKTAPUR MUNICIPALITY	27	2	7	8	10	
30703 MADHYAPUR THIMI MUNICIPALITY	29	4	8	10	7	
30704 SURYABINAYAK MUNICIPALITY	14	1	3	7	3	
Lalitpur District	270	35	42	91	102	
30801 MAHALAXMI MUNICIPALITY	14	2	2	6	4	
30802 LALITPUR METROPOLITAN CITY	185	29	27	45	84	
30803 GODAWARI MUNICIPALITY	12	2	4	5	1	
30804 KONJYOSOM RURAL MUNICIPALITY	2	0	0	2	0	
30805 MAHANKAL RURAL MUNICIPALITY	4	0	0	4	0	
30806 BAGMATI RURAL MUNICIPALITY	1	0	0	1	0	
	1	1	0	0	0	
Kavrepalanchok District	2	1	1	0	0	
30901 CHAURI DEURALI RURAL MUNICIPALITY	2	0	1	1	0	
30902 BHUMLU RURAL MUNICIPALITY	37	0	6	20	11	
30903 MANDAN DEUPUR MUNICIPALITY	3	0	0	2	1	
30904 BANEPA MUNICIPALITY	7	0	1	5	1	
30905 DHULIKHEL MUNICIPALITY	0	0	0	0	0	
30906 PANCHKHAL MUNICIPALITY						
30907 TEMAL RURAL MUNICIPALITY	32	6	3	23	0	
30908 NAMOBUDDHA MUNICIPALITY	4	2	0	2	0	
30909 PANAUTI MUNICIPALITY	9	3	0	6	0	
30910 BETHANCHOWK RURAL MUNICIPALITY	2	0	0	2	0	
30911 ROSHI RURAL MUNICIPALITY	6	0	3	3	0	
30912 MAHABHARAT RURAL MUNICIPALITY	6	1	0	5	0	
30913 KHANIKHOLA RURAL MUNICIPALITY	5	0	0	5	0	
Ramechhap District	28	2	1	25	0	
31001 UMAKUNDA RURAL MUNICIPALITY	5	0	1	4	0	
31002 GOKULGANGA RURAL MUNICIPALITY	1	0	0	1	0	
31003 LIKHU TAMAKOSHI RURAL MUNICIPALITY	3	1	0	2	0	
31004 RAMECHHAP MUNICIPALITY	5	1	0	4	0	
31005 MANTHALI MUNICIPALITY	6	0	0	6	0	
31006 KHANDADEVI RURAL MUNICIPALITY	1	0	0	1	0	
31007 DORAMBA RURAL MUNICIPALITY	2	0	0	2	0	
31008 SUNAPATI RURAL MUNICIPALITY	5	0	0	5	0	
Sindhuli District	51	4	1	38	8	
31101 DUDHOULI MUNICIPALITY	5	0	0	5	0	
31102 PHIKKAL RURAL MUNICIPALITY	6	0	0	6	0	
31103 TINPATAN RURAL MUNICIPALITY	4	1	0	3	0	
31104 GOLANJOR RURAL MUNICIPALITY	8	0	0	8	0	
31105 KAMALAMAI MUNICIPALITY	20	2	0	10	8	
31106 SUNKOSHI RURAL MUNICIPALITY	3	0	1	2	0	
31107 GHYANGLEKHA RURAL MUNICIPALITY	3	0	0	3	0	
31108 MARIN RURAL MUNICIPALITY	1	1	0	0	0	
31109 HARIHARPURGAGHI RURAL MUNICIPALITY	1	0	0	1	0	

1) NSIC stands for Nepal Standard Industrial Classification.

Table 1-1 Number of Establishments by Section of Industrial Classification, Size of Persons Engaged and Local Level.

District and Local Level	Section of NSIC ¹⁾					
	H+J					
	Transportation and storage, Information and communication					
	Size of Persons Engaged					
	Total	1 person	2 person	3 to 9 persons	10 persons or more	
Makwanpur District	129	34	25	52	18	
31201 INDRASAROWAR RURAL MUNICIPALITY	1	0	0	1	0	
31202 THAHA MUNICIPALITY	7	0	0	7	0	
31203 KAILASH RURAL MUNICIPALITY	0	0	0	0	0	
31204 RAKSIRANG RURAL MUNICIPALITY	0	0	0	0	0	
31205 MANAHARI RURAL MUNICIPALITY	1	0	0	1	0	
31206 HETAUDA SUB-METROPOLITIAN CITY	112	32	23	39	18	
31207 BHIMPHEDE RURAL MUNICIPALITY	2	1	1	0	0	
31208 MAKAWANPURGADHI RURAL MUNICIPALITY	2	0	1	1	0	
31209 BAKAIYA RURAL MUNICIPALITY	3	1	0	2	0	
31210 BAGMATI RURAL MUNICIPALITY	1	0	0	1	0	
Chitawan District	146	13	32	68	33	
31301 RAPTI MUNICIPALITY	4	0	1	3	0	
31302 KALIKA MUNICIPALITY	6	0	3	2	1	
31303 ICHCHHA KAMANA RURAL MUNICIPALITY	2	0	0	2	0	
31304 BHARATPUR METROPOLITIAN CITY	116	11	23	55	27	
31305 RATNANAGAR MUNICIPALITY	12	2	4	2	4	
31306 KHAIRAHANI MUNICIPALITY	4	0	0	3	1	
31307 MADI MUNICIPALITY	2	0	1	1	0	

1) NSIC stands for Nepal Standard Industrial Classification.

Table 1-1 Number of Establishments by Section of Industrial Classification, Size of Persons Engaged and Local Level.

District and Local Level	Section of NSIC ¹⁾				
	I				
	Accommodation and food service				
	Size of Persons Engaged				
	Total	1 person	2 person	3 to 9 persons	10 persons or more
Bagamati Province					
Total	47,029	13,624	18,400	13,287	1,718
Metropolitan City	18,800	4,415	6,384	6,732	1,269
Sub-Metropolitan City	1,412	571	537	275	29
Municipality	20,935	6,935	8,708	4,911	381
Rural Municipality	5,882	1,703	2,771	1,369	39
301 Dolakha					
Total	932	286	439	199	8
Municipality	463	135	206	116	6
Rural Municipality	469	151	233	83	2
302 Sindhupalchok					
Total	1,174	338	541	282	13
Municipality	608	162	288	149	9
Rural Municipality	566	176	253	133	4
303 Rasuwa					
Total	431	45	188	198	0
Rural Municipality	431	45	188	198	0
304 Dhading					
Total	1,834	518	817	482	17
Municipality	590	165	238	184	3
Rural Municipality	1,244	353	579	298	14
305 Nuwakot					
Total	1,242	335	605	286	16
Municipality	663	204	266	180	13
Rural Municipality	579	131	339	106	3
306 Kathmandu					
Total	21,894	6,014	7,748	7,033	1,099
Metropolitan City	13,015	2,873	4,091	5,066	985
Municipality	8,879	3,141	3,657	1,967	114
307 Bhaktapur					
Total	3,403	1,234	1,362	725	82
Municipality	3,403	1,234	1,362	725	82

1) NSIC stands for Nepal Standard Industrial Classification.

Table 1-1 Number of Establishments by Section of Industrial Classification, Size of Persons Engaged and Local Level.

District and Local Level	Section of NSIC ¹⁾				
	I				
	Accommodation and food service				
	Size of Persons Engaged				
	Total	1 person	2 person	3 to 9 persons	10 persons or more
308 Lalitpur					
Total	4,351	1,110	1,811	1,230	200
Metropolitan City	2,856	685	1,105	877	189
Municipality	1,357	392	633	321	11
Rural Municipality	138	33	73	32	0
309 Kavrepalanchok					
Total	2,643	841	1,117	625	60
Municipality	2,229	691	927	552	59
Rural Municipality	414	150	190	73	1
310 Ramechhap					
Total	672	188	348	135	1
Municipality	273	85	110	77	1
Rural Municipality	399	103	238	58	0
311 Sindhuli					
Total	1,005	223	426	336	20
Municipality	512	126	207	168	11
Rural Municipality	493	97	219	168	9
312 Makwanpur					
Total	2,609	1,146	1,034	392	37
Sub-Metropolitan City	1,412	571	537	275	29
Municipality	356	165	160	26	5
Rural Municipality	841	410	337	91	3
313 Chitawan					
Total	4,839	1,346	1,964	1,364	165
Metropolitan City	2,929	857	1,188	789	95
Municipality	1,602	435	654	446	67
Rural Municipality	308	54	122	129	3

1) NSIC stands for Nepal Standard Industrial Classification.

Table 1-1 Number of Establishments by Section of Industrial Classification, Size of Persons Engaged and Local Level.

District and Local Level	Section of NSIC ¹⁾				
	I				
	Accommodation and food service				
	Size of Persons Engaged				
	Total	1 person	2 person	3 to 9 persons	10 persons or more
Dolakha District	932	286	439	199	8
30101 GAURISHANKAR RURAL MUNICIPALITY	45	4	27	14	0
30102 BIGU RURAL MUNICIPALITY	71	19	43	9	0
30103 KALINCHOWK RURAL MUNICIPALITY	145	38	69	36	2
30104 BAITEDHAR RURAL MUNICIPALITY	92	55	26	11	0
30105 JIRI MUNICIPALITY	101	32	52	16	1
30106 TAMAKOSHI RURAL MUNICIPALITY	38	18	16	4	0
30107 MELUNG RURAL MUNICIPALITY	29	7	16	6	0
30108 SHAILUNG RURAL MUNICIPALITY	49	10	36	3	0
30109 BHIMESHWOR MUNICIPALITY	362	103	154	100	5
Sindhupalchok District	1,174	338	541	282	13
30201 BHOTEKOSHI RURAL MUNICIPALITY	46	30	13	2	1
30202 JUGAL RURAL MUNICIPALITY	39	15	21	3	0
30203 PANCHPOKHARI THANGPAL RURAL MUNICIPALITY	80	11	52	17	0
30204 HELAMBU RURAL MUNICIPALITY	93	18	27	48	0
30205 MELANCHI MUNICIPALITY	226	66	106	52	2
30206 INDRAWOTI RURAL MUNICIPALITY	85	23	40	22	0
30207 CHOUTARA SANGACHOWKGADHI MUNICIPALITY	274	67	127	75	5
30208 BALEPHI RURAL MUNICIPALITY	93	44	31	15	3
30209 BAHRAHISE MUNICIPALITY	108	29	55	22	2
30210 TRIPURASUNDARI RURAL MUNICIPALITY	15	4	7	4	0
30211 LISANKHU PAKHAR RURAL MUNICIPALITY	84	20	49	15	0
30212 SUNKOSHI RURAL MUNICIPALITY	31	11	13	7	0
Rasuwa District	431	45	188	198	0
30301 GOSAIKUNDA RURAL MUNICIPALITY	283	27	101	155	0
30302 AMACHHODINMO RURAL MUNICIPALITY	31	3	23	5	0
30303 UTTARGAYA RURAL MUNICIPALITY	33	11	16	6	0
30304 KALIKA RURAL MUNICIPALITY	73	2	43	28	0
30305 NAUKUNDA RURAL MUNICIPALITY	11	2	5	4	0
Dhading District	1,834	518	817	482	17
30401 RUBI VALLEY RURAL MUNICIPALITY	23	5	6	12	0
30402 KHANIYABAS RURAL MUNICIPALITY	40	9	24	7	0
30403 GANGA JAMUNA RURAL MUNICIPALITY	46	11	27	8	0
30404 TRIPURASUNDARI RURAL MUNICIPALITY	113	28	58	27	0
30405 NETRAWATI DABAJONG RURAL MUNICIPALITY	41	18	16	7	0
30406 NILKANTHA MUNICIPALITY	301	99	117	83	2
30407 JWALAMUKHI RURAL MUNICIPALITY	71	24	32	15	0
30408 SIDDHALEK RURAL MUNICIPALITY	57	13	28	16	0
30409 BENIGHAT RORANG RURAL MUNICIPALITY	256	48	111	89	8
30410 GAJURI RURAL MUNICIPALITY	244	83	117	41	3
30411 GALCHHI RURAL MUNICIPALITY	145	25	77	42	1
30412 THAKRE RURAL MUNICIPALITY	208	89	83	34	2
30413 DHUNIBENSHI MUNICIPALITY	289	66	121	101	1
Nuwakot District	1,242	335	605	286	16
30501 DUPCHESHWOR RURAL MUNICIPALITY	92	14	63	15	0
30502 TADI RURAL MUNICIPALITY	64	8	43	13	0
30503 SURYAGADHI RURAL MUNICIPALITY	42	10	30	2	0
30504 BIDUR MUNICIPALITY	566	190	217	146	13
30505 KISPANG RURAL MUNICIPALITY	68	36	30	2	0
30506 MYAGANG RURAL MUNICIPALITY	50	11	32	7	0
30507 TARAKESHWOR RURAL MUNICIPALITY	37	11	17	9	0
30508 BELKOTGADHI MUNICIPALITY	97	14	49	34	0
30509 LIKHU RURAL MUNICIPALITY	65	13	38	13	1
30510 PANCHAKANYA RURAL MUNICIPALITY	19	1	16	2	0
30511 SHIVAPURI RURAL MUNICIPALITY	47	5	28	14	0
30512 KAKANI RURAL MUNICIPALITY	95	22	42	29	2

1) NSIC stands for Nepal Standard Industrial Classification.

Table 1-1 Number of Establishments by Section of Industrial Classification, Size of Persons Engaged and Local Level.

District and Local Level	Section of NSIC ¹⁾					
	I					
	Accommodation and food service					
	Size of Persons Engaged					
	Total	1 person	2 person	3 to 9 persons	10 persons or more	
Kathmandu District	21,894	6,014	7,748	7,033	1,099	
30601 SHANKHARAPUR MUNICIPALITY	253	36	111	98	8	
30602 KAGESHWORI MANAHARA MUNICIPALITY	689	329	253	102	5	
30603 GOKARNESHWOR MUNICIPALITY	1,474	589	622	247	16	
30604 BUDHANILKHANTHA MUNICIPALITY	1,252	521	476	238	17	
30605 TOKHA MUNICIPALITY	1,380	341	575	441	23	
30606 TARAKESHWOR MUNICIPALITY	713	217	323	167	6	
30607 NAGARJUN MUNICIPALITY	640	202	292	140	6	
30608 KATHMANDU METROPOLITIAN CITY	13,015	2,873	4,091	5,066	985	
30609 KIRTIPUR MUNICIPALITY	783	237	347	181	18	
30610 CHANDRAGIRI MUNICIPALITY	1,359	561	537	250	11	
30611 DAKSHINKALI MUNICIPALITY	336	108	121	103	4	
Bhaktapur District	3,403	1,234	1,362	725	82	
30701 CHANGUNARAYAN MUNICIPALITY	601	239	250	100	12	
30702 BHAKTAPUR MUNICIPALITY	980	275	392	273	40	
30703 MADHYAPUR THIMI MUNICIPALITY	941	345	381	198	17	
30704 SURYABINAYAK MUNICIPALITY	881	375	339	154	13	
Lalitpur District	6,163	1,631	2,573	1,709	250	
30801 MAHALAXMI MUNICIPALITY	684	196	332	149	7	
30802 LALITPUR METROPOLITIAN CITY	2,856	685	1,105	877	189	
30803 GODAWARI MUNICIPALITY	673	196	301	172	4	
30804 KONJYOSOM RURAL MUNICIPALITY	58	10	30	18	0	
30805 MAHANKAL RURAL MUNICIPALITY	34	8	21	5	0	
30806 BAGMATI RURAL MUNICIPALITY	46	15	22	9	0	
	56	21	26	9	0	
Kavrepalanchok District	84	28	34	22	0	
30901 CHAURI DEURALI RURAL MUNICIPALITY	192	70	69	37	16	
30902 BHUMLU RURAL MUNICIPALITY	706	224	306	160	16	
30903 MANDAN DEUPUR MUNICIPALITY	441	103	169	154	15	
30904 BANEPA MUNICIPALITY	282	61	137	81	3	
30905 DHULIKHEL MUNICIPALITY	51	14	21	16	0	
30906 PANCHKHAL MUNICIPALITY						
30907 TEMAL RURAL MUNICIPALITY	831	320	355	146	10	
30908 NAMOBUDDHA MUNICIPALITY	233	83	104	45	1	
30909 PANAUTI MUNICIPALITY	375	150	142	75	8	
30910 BETHANCHOWK RURAL MUNICIPALITY	73	39	28	5	1	
30911 ROSHI RURAL MUNICIPALITY	121	43	61	17	0	
30912 MAHABHARAT RURAL MUNICIPALITY	18	4	13	1	0	
30913 KHANIKHOLA RURAL MUNICIPALITY	11	1	7	3	0	
Ramechhap District	672	188	348	135	1	
31001 UMAKUNDA RURAL MUNICIPALITY	90	13	61	16	0	
31002 GOKULGANGA RURAL MUNICIPALITY	107	41	48	18	0	
31003 LIKHU TAMAKOSHI RURAL MUNICIPALITY	79	22	50	7	0	
31004 RAMECHHAP MUNICIPALITY	96	37	46	13	0	
31005 MANTHALI MUNICIPALITY	177	48	64	64	1	
31006 KHANDADEVI RURAL MUNICIPALITY	48	12	29	7	0	
31007 DORAMBA RURAL MUNICIPALITY	45	8	28	9	0	
31008 SUNAPATI RURAL MUNICIPALITY	30	7	22	1	0	
Sindhuli District	1,005	223	426	336	20	
31101 DUDHOULI MUNICIPALITY	102	18	57	27	0	
31102 PHIKKAL RURAL MUNICIPALITY	23	7	13	3	0	
31103 TINPATAN RURAL MUNICIPALITY	52	15	28	9	0	
31104 GOLANJOR RURAL MUNICIPALITY	121	12	54	51	4	
31105 KAMALAMAI MUNICIPALITY	410	108	150	141	11	
31106 SUNKOSHI RURAL MUNICIPALITY	160	28	53	74	5	
31107 GHYANGLEKHA RURAL MUNICIPALITY	26	13	13	0	0	
31108 MARIN RURAL MUNICIPALITY	74	15	38	21	0	
31109 HARIHARPURGAGHI RURAL MUNICIPALITY	37	7	20	10	0	

1) NSIC stands for Nepal Standard Industrial Classification.

Table 1-1 Number of Establishments by Section of Industrial Classification, Size of Persons Engaged and Local Level.

District and Local Level	Section of NSIC ¹⁾				
	I				
	Accommodation and food service				
	Size of Persons Engaged				
	Total	1 person	2 person	3 to 9 persons	10 persons or more
Makwanpur District	2,609	1,146	1,034	392	37
31201 INDRASAROWAR RURAL MUNICIPALITY	144	53	55	33	3
31202 THAHA MUNICIPALITY	356	165	160	26	5
31203 KAILASH RURAL MUNICIPALITY	40	4	32	4	0
31204 RAKSIRANG RURAL MUNICIPALITY	47	30	17	0	0
31205 MANAHARI RURAL MUNICIPALITY	233	88	117	28	0
31206 HETAUDA SUB-METROPOLITIAN CITY	1,412	571	537	275	29
31207 BHIMPHEDE RURAL MUNICIPALITY	146	85	46	15	0
31208 MAKAWANPURGADHI RURAL MUNICIPALITY	83	67	14	2	0
31209 BAKAIYA RURAL MUNICIPALITY	68	30	34	4	0
31210 BAGMATI RURAL MUNICIPALITY	80	53	22	5	0
Chitawan District	4,839	1,346	1,964	1,364	165
31301 RAPTI MUNICIPALITY	204	44	100	59	1
31302 KALIKA MUNICIPALITY	225	94	102	29	0
31303 ICHCHHA KAMANA RURAL MUNICIPALITY	308	54	122	129	3
31304 BHARATPUR METROPOLITIAN CITY	2,929	857	1,188	789	95
31305 RATNANAGAR MUNICIPALITY	691	153	235	239	64
31306 KHAIRAHANI MUNICIPALITY	344	114	144	84	2
31307 MADI MUNICIPALITY	138	30	73	35	0

1) NSIC stands for Nepal Standard Industrial Classification.

Table 1-1 Number of Establishments by Section of Industrial Classification, Size of Persons Engaged and Local Level.

District and Local Level	Section of NSIC ¹⁾				
	K				
	Financial and insurance				
	Size of Persons Engaged				
	Total	1 person	2 person	3 to 9 persons	10 persons or more
Bagamati Province					
Total	7,091	717	699	3,398	2,277
Metropolitan City	2,885	84	223	1,325	1,253
Sub-Metropolitan City	195	20	23	117	35
Municipality	2,730	288	271	1,391	780
Rural Municipality	1,281	325	182	565	209
301 Dolakha					
Total	321	140	56	107	18
Municipality	113	23	29	53	8
Rural Municipality	208	117	27	54	10
302 Sindhupalchok					
Total	243	20	24	112	87
Municipality	142	10	9	72	51
Rural Municipality	101	10	15	40	36
303 Rasuwa					
Total	36	2	7	26	1
Rural Municipality	36	2	7	26	1
304 Dhading					
Total	380	112	74	138	56
Municipality	85	10	15	48	12
Rural Municipality	295	102	59	90	44
305 Nuwakot					
Total	265	29	32	161	43
Municipality	150	17	15	86	32
Rural Municipality	115	12	17	75	11
306 Kathmandu					
Total	2,998	137	223	1,385	1,253
Metropolitan City	2,286	70	169	1,019	1,028
Municipality	712	67	54	366	225
307 Bhaktapur					
Total	496	18	34	225	219
Municipality	496	18	34	225	219

1) NSIC stands for Nepal Standard Industrial Classification.

Table 1-1 Number of Establishments by Section of Industrial Classification, Size of Persons Engaged and Local Level.

District and Local Level	Section of NSIC ¹⁾				
	K				
	Financial and insurance				
	Size of Persons Engaged				
	Total	1 person	2 person	3 to 9 persons	10 persons or more
308 Lalitpur					
Total	500	14	37	233	216
Metropolitan City	353	6	19	158	170
Municipality	121	3	12	65	41
Rural Municipality	26	5	6	10	5
309 Kavrepalanchok					
Total	497	70	65	254	108
Municipality	412	30	46	231	105
Rural Municipality	85	40	19	23	3
310 Ramechhap					
Total	405	102	14	206	83
Municipality	171	84	6	61	20
Rural Municipality	234	18	8	145	63
311 Sindhuli					
Total	189	6	13	99	71
Municipality	105	4	10	51	40
Rural Municipality	84	2	3	48	31
312 Makwanpur					
Total	319	39	51	187	42
Sub-Metropolitan City	195	20	23	117	35
Municipality	35	2	8	21	4
Rural Municipality	89	17	20	49	3
313 Chitawan					
Total	442	28	69	265	80
Metropolitan City	246	8	35	148	55
Municipality	188	20	33	112	23
Rural Municipality	8	0	1	5	2

1) NSIC stands for Nepal Standard Industrial Classification.

Table 1-1 Number of Establishments by Section of Industrial Classification, Size of Persons Engaged and Local Level.

District and Local Level	Section of NSIC ¹⁾					
	K					
	Financial and insurance					
	Size of Persons Engaged					
	Total	1 person	2 person	3 to 9 persons	10 persons or more	
Dolakha District	321	140	56	107		18
30101 GAURISHANKAR RURAL MUNICIPALITY	14	0	2	9		3
30102 BIGU RURAL MUNICIPALITY	34	32	0	2		0
30103 KALINCHOWK RURAL MUNICIPALITY	31	15	3	9		4
30104 BAITEDHAR RURAL MUNICIPALITY	27	3	11	11		2
30105 JIRI MUNICIPALITY	24	8	7	7		2
30106 TAMAKOSHI RURAL MUNICIPALITY	48	37	5	6		0
30107 MELUNG RURAL MUNICIPALITY	28	11	5	11		1
30108 SHAILUNG RURAL MUNICIPALITY	26	19	1	6		0
30109 BHIMESHWOR MUNICIPALITY	89	15	22	46		6
Sindhupalchok District	243	20	24	112		87
30201 BHOTEKOSHI RURAL MUNICIPALITY	1	1	0	0		0
30202 JUGAL RURAL MUNICIPALITY	6	2	3	1		0
30203 PANCHPOKHARI THANGPAL RURAL MUNICIPALITY	20	0	2	4		14
30204 HELAMBU RURAL MUNICIPALITY	6	0	0	2		4
30205 MELANCHI MUNICIPALITY	43	7	3	20		13
30206 INDRAWOTI RURAL MUNICIPALITY	26	2	3	12		9
30207 CHOUTARA SANGACHOWKGADHI MUNICIPALITY	65	0	3	30		32
30208 BALEPHI RURAL MUNICIPALITY	7	0	0	4		3
30209 BAHRAHISE MUNICIPALITY	34	3	3	22		6
30210 TRIPURASUNDARI RURAL MUNICIPALITY	8	1	3	4		0
30211 LISANKHU PAKHAR RURAL MUNICIPALITY	15	1	1	7		6
30212 SUNKOSHI RURAL MUNICIPALITY	12	3	3	6		0
Rasuwa District	36	2	7	26		1
30301 GOSAIKUNDA RURAL MUNICIPALITY	16	0	2	13		1
30302 AMACHHODINMO RURAL MUNICIPALITY	1	0	1	0		0
30303 UTTARGAYA RURAL MUNICIPALITY	13	2	2	9		0
30304 KALIKA RURAL MUNICIPALITY	6	0	2	4		0
30305 NAUKUNDA RURAL MUNICIPALITY	0	0	0	0		0
Dhading District	380	112	74	138		56
30401 RUBI VALLEY RURAL MUNICIPALITY	2	1	0	1		0
30402 KHANIYABAS RURAL MUNICIPALITY	10	2	0	0		8
30403 GANGA JAMUNA RURAL MUNICIPALITY	52	39	6	6		1
30404 TRIPURASUNDARI RURAL MUNICIPALITY	98	31	25	31		11
30405 NETRAWATI DABAJONG RURAL MUNICIPALITY	21	10	5	5		1
30406 NILKANTHA MUNICIPALITY	61	10	15	30		6
30407 JWALAMUKHI RURAL MUNICIPALITY	19	2	3	9		5
30408 SIDDHALEK RURAL MUNICIPALITY	13	5	3	2		3
30409 BENIGHAT RORANG RURAL MUNICIPALITY	11	2	2	4		3
30410 GAJURI RURAL MUNICIPALITY	29	0	10	12		7
30411 GALCHHI RURAL MUNICIPALITY	32	10	4	13		5
30412 THAKRE RURAL MUNICIPALITY	8	0	1	7		0
30413 DHUNIBENSHI MUNICIPALITY	24	0	0	18		6
Nuwakot District	265	29	32	161		43
30501 DUPCHESHWOR RURAL MUNICIPALITY	11	0	0	11		0
30502 TADI RURAL MUNICIPALITY	17	1	2	14		0
30503 SURYAGADHI RURAL MUNICIPALITY	13	0	0	6		7
30504 BIDUR MUNICIPALITY	91	1	6	56		28
30505 KISPANG RURAL MUNICIPALITY	4	0	1	3		0
30506 MYAGANG RURAL MUNICIPALITY	6	0	1	5		0
30507 TARAKESHWOR RURAL MUNICIPALITY	8	2	1	5		0
30508 BELKOTGADHI MUNICIPALITY	59	16	9	30		4
30509 LIKHU RURAL MUNICIPALITY	15	0	4	11		0
30510 PANCHAKANYA RURAL MUNICIPALITY	14	6	2	6		0
30511 SHIVAPURI RURAL MUNICIPALITY	8	0	3	5		0
30512 KAKANI RURAL MUNICIPALITY	19	3	3	9		4

1) NSIC stands for Nepal Standard Industrial Classification.

Table 1-1 Number of Establishments by Section of Industrial Classification, Size of Persons Engaged and Local Level.

District and Local Level	Section of NSIC ¹⁾					
	K					
	Financial and insurance					
	Size of Persons Engaged					
	Total	1 person	2 person	3 to 9 persons	10 persons or more	
Kathmandu District	2,998	137	223	1,385	1,253	
30601 SHANKHARAPUR MUNICIPALITY	26	1	2	15	8	
30602 KAGESHWORI MANAHARA MUNICIPALITY	39	0	5	19	15	
30603 GOKARNESHWOR MUNICIPALITY	89	1	7	43	38	
30604 BUDHANILKHANTHA MUNICIPALITY	90	3	8	49	30	
30605 TOKHA MUNICIPALITY	113	2	7	59	45	
30606 TARAKESHWOR MUNICIPALITY	44	1	4	24	15	
30607 NAGARJUN MUNICIPALITY	32	1	0	17	14	
30608 KATHMANDU METROPOLITIAN CITY	2,286	70	169	1,019	1,028	
30609 KIRTIPUR MUNICIPALITY	119	45	4	48	22	
30610 CHANDRAGIRI MUNICIPALITY	137	13	16	79	29	
30611 DAKSHINKALI MUNICIPALITY	23	0	1	13	9	
Bhaktapur District	496	18	34	225	219	
30701 CHANGUNARAYAN MUNICIPALITY	56	5	9	32	10	
30702 BHAKTAPUR MUNICIPALITY	179	5	9	67	98	
30703 MADHYAPUR THIMI MUNICIPALITY	135	1	8	55	71	
30704 SURYABINAYAK MUNICIPALITY	126	7	8	71	40	
Lalitpur District	864	52	78	428	306	
30801 MAHALAXMI MUNICIPALITY	54	2	4	32	16	
30802 LALITPUR METROPOLITIAN CITY	353	6	19	158	170	
30803 GODAWARI MUNICIPALITY	67	1	8	33	25	
30804 KONJYOSOM RURAL MUNICIPALITY	6	0	2	3	1	
30805 MAHANKAL RURAL MUNICIPALITY	11	4	2	5	0	
30806 BAGMATI RURAL MUNICIPALITY	9	1	2	2	4	
	7	4	2	1	0	
Kavrepalanchok District	19	8	5	6	0	
30901 CHAURI DEURALI RURAL MUNICIPALITY	27	6	3	18	0	
30902 BHUMLU RURAL MUNICIPALITY	228	1	14	131	82	
30903 MANDAN DEUPUR MUNICIPALITY	31	4	4	19	4	
30904 BANEPA MUNICIPALITY	41	7	11	19	4	
30905 DHULIKHEL MUNICIPALITY	11	8	2	1	0	
30906 PANCHKHAL MUNICIPALITY						
30907 TEMAL RURAL MUNICIPALITY	133	32	24	59	18	
30908 NAMOBUDDHA MUNICIPALITY	31	10	4	16	1	
30909 PANAUTI MUNICIPALITY	54	2	10	28	14	
30910 BETHANCHOWK RURAL MUNICIPALITY	13	0	4	8	1	
30911 ROSHI RURAL MUNICIPALITY	17	4	4	7	2	
30912 MAHABHARAT RURAL MUNICIPALITY	2	2	0	0	0	
30913 KHANIKHOLA RURAL MUNICIPALITY	16	14	2	0	0	
Ramechhap District	405	102	14	206	83	
31001 UMAKUNDA RURAL MUNICIPALITY	105	0	1	98	6	
31002 GOKULGANGA RURAL MUNICIPALITY	31	3	3	19	6	
31003 LIKHU TAMAKOSHI RURAL MUNICIPALITY	39	9	2	17	11	
31004 RAMECHHAP MUNICIPALITY	55	12	3	30	10	
31005 MANTHALI MUNICIPALITY	116	72	3	31	10	
31006 KHANDADEVI RURAL MUNICIPALITY	11	2	2	2	5	
31007 DORAMBA RURAL MUNICIPALITY	37	0	0	8	29	
31008 SUNAPATI RURAL MUNICIPALITY	11	4	0	1	6	
Sindhuli District	189	6	13	99	71	
31101 DUDHOULI MUNICIPALITY	22	0	0	8	14	
31102 PHIKKAL RURAL MUNICIPALITY	14	0	0	5	9	
31103 TINPATAN RURAL MUNICIPALITY	18	0	0	11	7	
31104 GOLANJOR RURAL MUNICIPALITY	29	0	1	21	7	
31105 KAMALAMAI MUNICIPALITY	83	4	10	43	26	
31106 SUNKOSHI RURAL MUNICIPALITY	10	2	1	6	1	
31107 GHYANGLEKHA RURAL MUNICIPALITY	4	0	0	1	3	
31108 MARIN RURAL MUNICIPALITY	9	0	1	4	4	
31109 HARIHARPURGAGHI RURAL MUNICIPALITY	0	0	0	0	0	

1) NSIC stands for Nepal Standard Industrial Classification.

Table 1-1 Number of Establishments by Section of Industrial Classification, Size of Persons Engaged and Local Level.

District and Local Level	Section of NSIC ¹⁾					
	K					
	Financial and insurance					
	Size of Persons Engaged					
	Total	1 person	2 person	3 to 9 persons	10 persons or more	
Makwanpur District	319	39	51	187	42	
31201 INDRASAROWAR RURAL MUNICIPALITY	9	1	2	6	0	
31202 THAHA MUNICIPALITY	35	2	8	21	4	
31203 KAILASH RURAL MUNICIPALITY	5	2	0	2	1	
31204 RAKSIRANG RURAL MUNICIPALITY	2	0	1	1	0	
31205 MANAHARI RURAL MUNICIPALITY	21	0	4	16	1	
31206 HETAUDA SUB-METROPOLITIAN CITY	195	20	23	117	35	
31207 BHIMPHEDE RURAL MUNICIPALITY	15	0	6	8	1	
31208 MAKAWANPURGADHI RURAL MUNICIPALITY	10	2	1	7	0	
31209 BAKAIYA RURAL MUNICIPALITY	17	10	3	4	0	
31210 BAGMATI RURAL MUNICIPALITY	10	2	3	5	0	
Chitawan District	442	28	69	265	80	
31301 RAPTI MUNICIPALITY	39	9	6	22	2	
31302 KALIKA MUNICIPALITY	25	1	4	19	1	
31303 ICHCHHA KAMANA RURAL MUNICIPALITY	8	0	1	5	2	
31304 BHARATPUR METROPOLITIAN CITY	246	8	35	148	55	
31305 RATNANAGAR MUNICIPALITY	57	2	12	32	11	
31306 KHAIRAHANI MUNICIPALITY	53	6	7	32	8	
31307 MADI MUNICIPALITY	14	2	4	7	1	

1) NSIC stands for Nepal Standard Industrial Classification.

Table 1-1 Number of Establishments by Section of Industrial Classification, Size of Persons Engaged and Local Level.

District and Local Level	Section of NSIC ¹⁾				
	P				
	Education				
	Size of Persons Engaged				
	Total	1 person	2 person	3 to 9 persons	10 persons or more
Bagamati Province					
Total	10,030	364	615	4,726	4,325
Metropolitan City	3,158	129	237	1,382	1,410
Sub-Metropolitan City	211	12	15	82	102
Municipality	3,522	119	164	1,330	1,909
Rural Municipality	3,139	104	199	1,932	904
301 Dolakha					
Total	401	10	22	234	135
Municipality	112	5	6	60	41
Rural Municipality	289	5	16	174	94
302 Sindhupalchok					
Total	574	21	38	327	188
Municipality	238	10	16	134	78
Rural Municipality	336	11	22	193	110
303 Rasuwa					
Total	85	0	7	49	29
Rural Municipality	85	0	7	49	29
304 Dhading					
Total	617	20	40	329	228
Municipality	162	4	9	79	70
Rural Municipality	455	16	31	250	158
305 Nuwakot					
Total	567	30	46	282	209
Municipality	168	7	7	61	93
Rural Municipality	399	23	39	221	116
306 Kathmandu					
Total	3,198	127	220	1,255	1,596
Metropolitan City	2,220	95	177	1,007	941
Municipality	978	32	43	248	655
307 Bhaktapur					
Total	512	16	30	154	312
Municipality	512	16	30	154	312

1) NSIC stands for Nepal Standard Industrial Classification.

Table 1-1 Number of Establishments by Section of Industrial Classification, Size of Persons Engaged and Local Level.

District and Local Level	Section of NSIC ¹⁾				
	P				
	Education				
	Size of Persons Engaged				
	Total	1 person	2 person	3 to 9 persons	10 persons or more
308 Lalitpur					
Total	826	30	42	302	452
Metropolitan City	525	22	33	186	284
Municipality	201	5	4	54	138
Rural Municipality	100	3	5	62	30
309 Kavrepalanchok					
Total	720	11	43	369	297
Municipality	381	5	16	154	206
Rural Municipality	339	6	27	215	91
310 Ramechhap					
Total	431	20	25	274	112
Municipality	149	14	8	87	40
Rural Municipality	282	6	17	187	72
311 Sindhuli					
Total	642	14	31	418	179
Municipality	232	4	12	129	87
Rural Municipality	410	10	19	289	92
312 Makwanpur					
Total	663	36	31	371	225
Sub-Metropolitan City	211	12	15	82	102
Municipality	57	0	0	32	25
Rural Municipality	395	24	16	257	98
313 Chitawan					
Total	794	29	40	362	363
Metropolitan City	413	12	27	189	185
Municipality	332	17	13	138	164
Rural Municipality	49	0	0	35	14

1) NSIC stands for Nepal Standard Industrial Classification.

Table 1-1 Number of Establishments by Section of Industrial Classification, Size of Persons Engaged and Local Level.

District and Local Level	Section of NSIC ¹⁾					
	P					
	Education					
	Size of Persons Engaged					
	Total	1 person	2 person	3 to 9 persons	10 persons or more	
Dolakha District	401	10	22	234	135	
30101 GAURISHANKAR RURAL MUNICIPALITY	48	1	3	37	7	
30102 BIGU RURAL MUNICIPALITY	41	1	2	27	11	
30103 KALINCHOWK RURAL MUNICIPALITY	55	1	5	32	17	
30104 BAITEDHAR RURAL MUNICIPALITY	35	0	3	14	18	
30105 JIRI MUNICIPALITY	37	2	2	22	11	
30106 TAMAKOSHI RURAL MUNICIPALITY	39	1	1	21	16	
30107 MELUNG RURAL MUNICIPALITY	38	1	2	21	14	
30108 SHAILUNG RURAL MUNICIPALITY	33	0	0	22	11	
30109 BHIMESHWOR MUNICIPALITY	75	3	4	38	30	
Sindhupalchok District	574	21	38	327	188	
30201 BHOTEKOSHI RURAL MUNICIPALITY	30	1	1	20	8	
30202 JUGAL RURAL MUNICIPALITY	44	1	2	33	8	
30203 PANCHPOKHARI THANGPAL RURAL MUNICIPALITY	35	0	1	21	13	
30204 HELAMBU RURAL MUNICIPALITY	36	1	2	21	12	
30205 MELANCHI MUNICIPALITY	84	2	6	49	27	
30206 INDRAWOTI RURAL MUNICIPALITY	56	2	2	33	19	
30207 CHOUTARA SANGACHOWKGADHI MUNICIPALITY	93	5	4	47	37	
30208 BALEPHI RURAL MUNICIPALITY	32	1	1	17	13	
30209 BAHRAHISE MUNICIPALITY	61	3	6	38	14	
30210 TRIPURASUNDARI RURAL MUNICIPALITY	30	1	4	16	9	
30211 LISANKHU PAKHAR RURAL MUNICIPALITY	30	0	5	11	14	
30212 SUNKOSHI RURAL MUNICIPALITY	43	4	4	21	14	
Rasuwa District	85	0	7	49	29	
30301 GOSAIKUNDA RURAL MUNICIPALITY	9	0	2	3	4	
30302 AMACHHODINMO RURAL MUNICIPALITY	12	0	0	6	6	
30303 UTTARGAYA RURAL MUNICIPALITY	20	0	2	11	7	
30304 KALIKA RURAL MUNICIPALITY	16	0	3	7	6	
30305 NAUKUNDA RURAL MUNICIPALITY	28	0	0	22	6	
Dhading District	617	20	40	329	228	
30401 RUBI VALLEY RURAL MUNICIPALITY	23	1	1	14	7	
30402 KHANIYABAS RURAL MUNICIPALITY	28	1	1	19	7	
30403 GANGA JAMUNA RURAL MUNICIPALITY	52	1	4	36	11	
30404 TRIPURASUNDARI RURAL MUNICIPALITY	43	4	1	14	24	
30405 NETRAWATI DABAJONG RURAL MUNICIPALITY	29	2	3	17	7	
30406 NILKHANDHA MUNICIPALITY	116	3	9	59	45	
30407 JWALAMUKHI RURAL MUNICIPALITY	47	1	2	21	23	
30408 SIDDHALEK RURAL MUNICIPALITY	50	2	5	23	20	
30409 BENIGHAT RORANG RURAL MUNICIPALITY	61	3	7	37	14	
30410 GAJURI RURAL MUNICIPALITY	44	0	3	25	16	
30411 GALCHHI RURAL MUNICIPALITY	40	0	4	22	14	
30412 THAKRE RURAL MUNICIPALITY	38	1	0	22	15	
30413 DHUNIBENSHI MUNICIPALITY	46	1	0	20	25	
Nuwakot District	567	30	46	282	209	
30501 DUPCHESHWOR RURAL MUNICIPALITY	61	3	9	39	10	
30502 TADI RURAL MUNICIPALITY	45	2	6	26	11	
30503 SURYAGADHI RURAL MUNICIPALITY	35	0	1	22	12	
30504 BIDUR MUNICIPALITY	105	6	5	33	61	
30505 KISPANG RURAL MUNICIPALITY	27	0	2	14	11	
30506 MYAGANG RURAL MUNICIPALITY	29	2	4	13	10	
30507 TARAKESHWOR RURAL MUNICIPALITY	37	2	0	24	11	
30508 BELKOTGADHI MUNICIPALITY	63	1	2	28	32	
30509 LIKHU RURAL MUNICIPALITY	26	0	0	16	10	
30510 PANCHAKANYA RURAL MUNICIPALITY	33	4	3	15	11	
30511 SHIVAPURI RURAL MUNICIPALITY	56	7	11	26	12	
30512 KAKANI RURAL MUNICIPALITY	50	3	3	26	18	

1) NSIC stands for Nepal Standard Industrial Classification.

Table 1-1 Number of Establishments by Section of Industrial Classification, Size of Persons Engaged and Local Level.

District and Local Level	Section of NSIC ¹⁾					
	P					
	Education					
	Size of Persons Engaged					
	Total	1 person	2 person	3 to 9 persons	10 persons or more	
Kathmandu District	3,198	127	220	1,255	1,596	
30601 SHANKHARAPUR MUNICIPALITY	23	0	0	8	15	
30602 KAGESHWORI MANAHARA MUNICIPALITY	51	2	0	7	42	
30603 GOKARNESHWOR MUNICIPALITY	116	4	11	23	78	
30604 BUDHANILKHANTHA MUNICIPALITY	172	6	8	36	122	
30605 TOKHA MUNICIPALITY	135	3	7	44	81	
30606 TARAKESHWOR MUNICIPALITY	79	1	1	24	53	
30607 NAGARJUN MUNICIPALITY	113	4	3	29	77	
30608 KATHMANDU METROPOLITIAN CITY	2,220	95	177	1,007	941	
30609 KIRTIPUR MUNICIPALITY	144	7	9	38	90	
30610 CHANDRAGIRI MUNICIPALITY	108	4	3	31	70	
30611 DAKSHINKALI MUNICIPALITY	37	1	1	8	27	
Bhaktapur District	512	16	30	154	312	
30701 CHANGUNARAYAN MUNICIPALITY	77	0	1	21	55	
30702 BHAKTAPUR MUNICIPALITY	175	8	13	53	101	
30703 MADHYAPUR THIMI MUNICIPALITY	135	1	8	45	81	
30704 SURYABINAYAK MUNICIPALITY	125	7	8	35	75	
Lalitpur District	1,233	36	67	494	636	
30801 MAHALAXMI MUNICIPALITY	92	2	1	27	62	
30802 LALITPUR METROPOLITIAN CITY	525	22	33	186	284	
30803 GODAWARI MUNICIPALITY	109	3	3	27	76	
30804 KONJYOSOM RURAL MUNICIPALITY	18	0	0	10	8	
30805 MAHANKAL RURAL MUNICIPALITY	29	1	3	15	10	
30806 BAGMATI RURAL MUNICIPALITY	53	2	2	37	12	
	57	1	5	38	13	
Kavrepalanchok District	43	0	4	27	12	
30901 CHAURI DEURALI RURAL MUNICIPALITY	50	0	1	23	26	
30902 BHUMLU RURAL MUNICIPALITY	111	3	10	37	61	
30903 MANDAN DEUPUR MUNICIPALITY	49	0	2	18	29	
30904 BANEPA MUNICIPALITY	53	1	0	24	28	
30905 DHULIKHEL MUNICIPALITY	44	1	3	25	15	
30906 PANCHKHAL MUNICIPALITY						
30907 TEMAL RURAL MUNICIPALITY	313	5	18	177	113	
30908 NAMOBUDDHA MUNICIPALITY	55	1	0	35	19	
30909 PANAUTI MUNICIPALITY	63	0	3	17	43	
30910 BETHANCHOWK RURAL MUNICIPALITY	34	1	0	19	14	
30911 ROSHI RURAL MUNICIPALITY	70	1	5	43	21	
30912 MAHABHARAT RURAL MUNICIPALITY	53	2	5	38	8	
30913 KHANIKHOLA RURAL MUNICIPALITY	38	0	5	25	8	
Ramechhap District	431	20	25	274	112	
31001 UMAKUNDA RURAL MUNICIPALITY	43	0	5	28	10	
31002 GOKULGANGA RURAL MUNICIPALITY	43	0	3	30	10	
31003 LIKHU TAMAKOSHI RURAL MUNICIPALITY	46	0	0	32	14	
31004 RAMECHHAP MUNICIPALITY	63	7	2	37	17	
31005 MANTHALI MUNICIPALITY	86	7	6	50	23	
31006 KHANDADEVI RURAL MUNICIPALITY	57	3	1	40	13	
31007 DORAMBA RURAL MUNICIPALITY	57	2	6	38	11	
31008 SUNAPATI RURAL MUNICIPALITY	36	1	2	19	14	
Sindhuli District	642	14	31	418	179	
31101 DUDHOULI MUNICIPALITY	96	1	6	54	35	
31102 PHIKKAL RURAL MUNICIPALITY	55	3	3	37	12	
31103 TINPATAN RURAL MUNICIPALITY	100	3	4	68	25	
31104 GOLANJOR RURAL MUNICIPALITY	64	1	2	49	12	
31105 KAMALAMAI MUNICIPALITY	136	3	6	75	52	
31106 SUNKOSHI RURAL MUNICIPALITY	56	1	3	38	14	
31107 GHYANGLEKHA RURAL MUNICIPALITY	34	1	3	24	6	
31108 MARIN RURAL MUNICIPALITY	49	0	0	35	14	
31109 HARIHARPURGAGHI RURAL MUNICIPALITY	52	1	4	38	9	

1) NSIC stands for Nepal Standard Industrial Classification.

Table 1-1 Number of Establishments by Section of Industrial Classification, Size of Persons Engaged and Local Level.

District and Local Level	Section of NSIC ¹⁾				
	P				
	Education				
	Size of Persons Engaged				
	Total	1 person	2 person	3 to 9 persons	10 persons or more
Makwanpur District	663	36	31	371	225
31201 INDRASAROWAR RURAL MUNICIPALITY	25	1	0	18	6
31202 THAHA MUNICIPALITY	57	0	0	32	25
31203 KAILASH RURAL MUNICIPALITY	45	0	1	36	8
31204 RAKSIRANG RURAL MUNICIPALITY	47	1	3	35	8
31205 MANAHARI RURAL MUNICIPALITY	45	5	1	21	18
31206 HETAUDA SUB-METROPOLITIAN CITY	211	12	15	82	102
31207 BHIMPHEDE RURAL MUNICIPALITY	54	5	4	30	15
31208 MAKAWANPURGADHI RURAL MUNICIPALITY	46	8	0	24	14
31209 BAKAIYA RURAL MUNICIPALITY	82	3	4	60	15
31210 BAGMATI RURAL MUNICIPALITY	51	1	3	33	14
Chitawan District	794	29	40	362	363
31301 RAPTI MUNICIPALITY	74	4	3	40	27
31302 KALIKA MUNICIPALITY	49	4	1	20	24
31303 ICHCHHA KAMANA RURAL MUNICIPALITY	49	0	0	35	14
31304 BHARATPUR METROPOLITIAN CITY	413	12	27	189	185
31305 RATNANAGAR MUNICIPALITY	88	7	4	29	48
31306 KHAIRAHANI MUNICIPALITY	68	1	4	23	40
31307 MADI MUNICIPALITY	53	1	1	26	25

1) NSIC stands for Nepal Standard Industrial Classification.

Table 1-1 Number of Establishments by Section of Industrial Classification, Size of Persons Engaged and Local Level.

District and Local Level	Section of NSIC ¹⁾				
	Q				
	Human health and social work				
	Size of Persons Engaged				
	Total	1 person	2 person	3 to 9 persons	10 persons or more
Bagamati Province					
Total	4,964	1,021	648	2,308	987
Metropolitan City	1,060	82	120	501	357
Sub-Metropolitan City	185	45	40	70	30
Municipality	1,854	358	258	876	362
Rural Municipality	1,865	536	230	861	238
301 Dolakha					
Total	445	183	40	188	34
Municipality	75	23	11	28	13
Rural Municipality	370	160	29	160	21
302 Sindhupalchok					
Total	508	66	69	260	113
Municipality	212	11	10	113	78
Rural Municipality	296	55	59	147	35
303 Rasuwa					
Total	27	0	7	18	2
Rural Municipality	27	0	7	18	2
304 Dhading					
Total	422	143	52	116	111
Municipality	58	20	10	23	5
Rural Municipality	364	123	42	93	106
305 Nuwakot					
Total	247	23	18	192	14
Municipality	64	11	3	42	8
Rural Municipality	183	12	15	150	6
306 Kathmandu					
Total	1,048	136	114	489	309
Metropolitan City	644	32	65	318	229
Municipality	404	104	49	171	80
307 Bhaktapur					
Total	463	25	108	249	81
Municipality	463	25	108	249	81

1) NSIC stands for Nepal Standard Industrial Classification.

Table 1-1 Number of Establishments by Section of Industrial Classification, Size of Persons Engaged and Local Level.

District and Local Level	Section of NSIC ¹⁾				
	Q				
	Human health and social work				
	Size of Persons Engaged				
	Total	1 person	2 person	3 to 9 persons	10 persons or more
308 Lalitpur					
Total	365	34	60	167	104
Metropolitan City	205	14	22	89	80
Municipality	73	8	11	38	16
Rural Municipality	87	12	27	40	8
309 Kavrepalanchok					
Total	398	176	27	159	36
Municipality	187	58	13	84	32
Rural Municipality	211	118	14	75	4
310 Ramechhap					
Total	199	27	11	108	53
Municipality	59	13	2	23	21
Rural Municipality	140	14	9	85	32
311 Sindhuli					
Total	166	26	31	84	25
Municipality	79	10	21	36	12
Rural Municipality	87	16	10	48	13
312 Makwanpur					
Total	271	63	58	116	34
Sub-Metropolitan City	185	45	40	70	30
Municipality	12	2	2	7	1
Rural Municipality	74	16	16	39	3
313 Chitawan					
Total	405	119	53	162	71
Metropolitan City	211	36	33	94	48
Municipality	168	73	18	62	15
Rural Municipality	26	10	2	6	8

1) NSIC stands for Nepal Standard Industrial Classification.

Table 1-1 Number of Establishments by Section of Industrial Classification, Size of Persons Engaged and Local Level.

District and Local Level	Section of NSIC ¹⁾				
	Q				
	Human health and social work				
	Size of Persons Engaged				
	Total	1 person	2 person	3 to 9 persons	10 persons or more
Dolakha District	445	183	40	188	34
30101 GAURISHANKAR RURAL MUNICIPALITY	69	11	7	49	2
30102 BIGU RURAL MUNICIPALITY	21	9	3	9	0
30103 KALINCHOWK RURAL MUNICIPALITY	95	58	1	26	10
30104 BAITEDHAR RURAL MUNICIPALITY	18	3	8	6	1
30105 JIRI MUNICIPALITY	7	2	1	3	1
30106 TAMAKOSHI RURAL MUNICIPALITY	58	48	1	9	0
30107 MELUNG RURAL MUNICIPALITY	66	17	3	39	7
30108 SHAILUNG RURAL MUNICIPALITY	43	14	6	22	1
30109 BHIMESHWOR MUNICIPALITY	68	21	10	25	12
Sindhupalchok District	508	66	69	260	113
30201 BHOTEKOSHI RURAL MUNICIPALITY	12	0	2	6	4
30202 JUGAL RURAL MUNICIPALITY	59	16	27	16	0
30203 PANCHPOKHARI THANGPAL RURAL MUNICIPALITY	22	1	2	12	7
30204 HELAMBU RURAL MUNICIPALITY	15	0	1	12	2
30205 MELANCHI MUNICIPALITY	68	7	7	37	17
30206 INDRAWOTI RURAL MUNICIPALITY	87	6	7	63	11
30207 CHOUTARA SANGACHOWKGADHI MUNICIPALITY	109	2	2	58	47
30208 BALEPHI RURAL MUNICIPALITY	13	0	5	6	2
30209 BAHRAHISE MUNICIPALITY	35	2	1	18	14
30210 TRIPURASUNDARI RURAL MUNICIPALITY	29	5	14	10	0
30211 LISANKHU PAKHAR RURAL MUNICIPALITY	21	0	0	14	7
30212 SUNKOSHI RURAL MUNICIPALITY	38	27	1	8	2
Rasuwa District	27	0	7	18	2
30301 GOSAIKUNDA RURAL MUNICIPALITY	5	0	1	3	1
30302 AMACHHODINMO RURAL MUNICIPALITY	6	0	1	4	1
30303 UTTARGAYA RURAL MUNICIPALITY	5	0	1	4	0
30304 KALIKA RURAL MUNICIPALITY	4	0	0	4	0
30305 NAUKUNDA RURAL MUNICIPALITY	7	0	4	3	0
Dhading District	422	143	52	116	111
30401 RUBI VALLEY RURAL MUNICIPALITY	26	3	10	11	2
30402 KHANIYABAS RURAL MUNICIPALITY	39	15	1	6	17
30403 GANGA JAMUNA RURAL MUNICIPALITY	20	10	2	7	1
30404 TRIPURASUNDARI RURAL MUNICIPALITY	23	5	5	12	1
30405 NETRAWATI DABAJONG RURAL MUNICIPALITY	22	10	2	9	1
30406 NILKHANDA MUNICIPALITY	48	17	10	18	3
30407 JWALAMUKHI RURAL MUNICIPALITY	24	6	3	9	6
30408 SIDDHALEK RURAL MUNICIPALITY	37	23	2	5	7
30409 BENIGHAT RORANG RURAL MUNICIPALITY	37	22	4	9	2
30410 GAJURI RURAL MUNICIPALITY	58	21	3	5	29
30411 GALCHHI RURAL MUNICIPALITY	43	5	6	14	18
30412 THAKRE RURAL MUNICIPALITY	35	3	4	6	22
30413 DHUNIBENSHI MUNICIPALITY	10	3	0	5	2
Nuwakot District	247	23	18	192	14
30501 DUPCHESHWOR RURAL MUNICIPALITY	68	0	2	66	0
30502 TADI RURAL MUNICIPALITY	18	0	3	14	1
30503 SURYAGADHI RURAL MUNICIPALITY	7	1	0	6	0
30504 BIDUR MUNICIPALITY	30	3	3	18	6
30505 KISPANG RURAL MUNICIPALITY	15	1	2	12	0
30506 MYAGANG RURAL MUNICIPALITY	10	0	2	8	0
30507 TARAKESHWOR RURAL MUNICIPALITY	14	0	1	12	1
30508 BELKOTGADHI MUNICIPALITY	34	8	0	24	2
30509 LIKHU RURAL MUNICIPALITY	12	2	1	8	1
30510 PANCHAKANYA RURAL MUNICIPALITY	12	5	1	6	0
30511 SHIVAPURI RURAL MUNICIPALITY	13	1	0	11	1
30512 KAKANI RURAL MUNICIPALITY	14	2	3	7	2

1) NSIC stands for Nepal Standard Industrial Classification.

Table 1-1 Number of Establishments by Section of Industrial Classification, Size of Persons Engaged and Local Level.

District and Local Level	Section of NSIC ¹⁾					
	Q					
	Human health and social work					
	Size of Persons Engaged					
	Total	1 person	2 person	3 to 9 persons	10 persons or more	
Kathmandu District	1,048	136	114	489		309
30601 SHANKHARAPUR MUNICIPALITY	5	0	0	4		1
30602 KAGESHWORI MANAHARA MUNICIPALITY	16	2	2	9		3
30603 GOKARNESHWOR MUNICIPALITY	32	3	2	18		9
30604 BUDHANILKHANTHA MUNICIPALITY	41	8	5	18		10
30605 TOKHA MUNICIPALITY	75	7	9	35		24
30606 TARAKESHWOR MUNICIPALITY	24	2	7	12		3
30607 NAGARJUN MUNICIPALITY	16	2	1	9		4
30608 KATHMANDU METROPOLITIAN CITY	644	32	65	318		229
30609 KIRTIPUR MUNICIPALITY	112	67	8	29		8
30610 CHANDRAGIRI MUNICIPALITY	58	12	12	19		15
30611 DAKSHINKALI MUNICIPALITY	25	1	3	18		3
Bhaktapur District	463	25	108	249		81
30701 CHANGUNARAYAN MUNICIPALITY	270	14	86	161		9
30702 BHAKTAPUR MUNICIPALITY	56	7	7	27		15
30703 MADHYAPUR THIMI MUNICIPALITY	44	0	7	20		17
30704 SURYABINAYAK MUNICIPALITY	93	4	8	41		40
Lalitpur District	598	134	77	256		131
30801 MAHALAXMI MUNICIPALITY	33	5	7	19		2
30802 LALITPUR METROPOLITIAN CITY	205	14	22	89		80
30803 GODAWARI MUNICIPALITY	40	3	4	19		14
30804 KONJYOSOM RURAL MUNICIPALITY	46	7	23	11		5
30805 MAHANKAL RURAL MUNICIPALITY	37	3	4	28		2
30806 BAGMATI RURAL MUNICIPALITY	4	2	0	1		1
	47	29	3	14		1
Kavrepalanchok District	29	19	2	8		0
30901 CHAURI DEURALI RURAL MUNICIPALITY	33	16	2	12		3
30902 BHUMLU RURAL MUNICIPALITY	50	11	2	23		14
30903 MANDAN DEUPUR MUNICIPALITY	14	1	1	8		4
30904 BANEPA MUNICIPALITY	29	10	3	13		3
30905 DHULIKHEL MUNICIPALITY	31	14	4	11		2
30906 PANCHKHAL MUNICIPALITY						
30907 TEMAL RURAL MUNICIPALITY	165	76	10	70		9
30908 NAMOBUDDHA MUNICIPALITY	21	4	3	13		1
30909 PANAUTI MUNICIPALITY	40	16	2	15		7
30910 BETHANCHOWK RURAL MUNICIPALITY	12	5	0	7		0
30911 ROSHI RURAL MUNICIPALITY	64	34	4	25		1
30912 MAHABHARAT RURAL MUNICIPALITY	8	2	1	5		0
30913 KHANIKHOLA RURAL MUNICIPALITY	20	15	0	5		0
Ramechhap District	199	27	11	108		53
31001 UMAKUNDA RURAL MUNICIPALITY	36	1	1	34		0
31002 GOKULGANGA RURAL MUNICIPALITY	8	1	0	6		1
31003 LIKHU TAMAKOSHI RURAL MUNICIPALITY	11	0	0	8		3
31004 RAMECHHAP MUNICIPALITY	27	3	1	11		12
31005 MANTHALI MUNICIPALITY	32	10	1	12		9
31006 KHANDADEVI RURAL MUNICIPALITY	53	5	3	22		23
31007 DORAMBA RURAL MUNICIPALITY	18	3	3	8		4
31008 SUNAPATI RURAL MUNICIPALITY	14	4	2	7		1
Sindhuli District	166	26	31	84		25
31101 DUDHOULI MUNICIPALITY	34	5	9	17		3
31102 PHIKKAL RURAL MUNICIPALITY	10	2	0	7		1
31103 TINPATAN RURAL MUNICIPALITY	23	6	4	8		5
31104 GOLANJOR RURAL MUNICIPALITY	14	2	0	9		3
31105 KAMALAMAI MUNICIPALITY	45	5	12	19		9
31106 SUNKOSHI RURAL MUNICIPALITY	15	2	3	9		1
31107 GHYANGLEKHA RURAL MUNICIPALITY	8	2	0	6		0
31108 MARIN RURAL MUNICIPALITY	7	0	1	5		1
31109 HARIHARPURGAGHI RURAL MUNICIPALITY	10	2	2	4		2

1) NSIC stands for Nepal Standard Industrial Classification.

Table 1-1 Number of Establishments by Section of Industrial Classification, Size of Persons Engaged and Local Level.

District and Local Level	Section of NSIC ¹⁾					
	Q					
	Human health and social work					
	Size of Persons Engaged					
	Total	1 person	2 person	3 to 9 persons	10 persons or more	
Makwanpur District	271	63	58	116	34	
31201 INDRASAROWAR RURAL MUNICIPALITY	6	0	0	6	0	
31202 THAHA MUNICIPALITY	12	2	2	7	1	
31203 KAILASH RURAL MUNICIPALITY	5	0	1	4	0	
31204 RAKSIRANG RURAL MUNICIPALITY	4	0	0	4	0	
31205 MANAHARI RURAL MUNICIPALITY	11	1	5	4	1	
31206 HETAUDA SUB-METROPOLITIAN CITY	185	45	40	70	30	
31207 BHIMPHEDE RURAL MUNICIPALITY	10	3	1	5	1	
31208 MAKAWANPURGADHI RURAL MUNICIPALITY	10	0	3	7	0	
31209 BAKAIYA RURAL MUNICIPALITY	18	8	4	5	1	
31210 BAGMATI RURAL MUNICIPALITY	10	4	2	4	0	
Chitawan District	405	119	53	162	71	
31301 RAPTI MUNICIPALITY	17	4	3	9	1	
31302 KALIKA MUNICIPALITY	48	37	3	7	1	
31303 ICHCHHA KAMANA RURAL MUNICIPALITY	26	10	2	6	8	
31304 BHARATPUR METROPOLITIAN CITY	211	36	33	94	48	
31305 RATNANAGAR MUNICIPALITY	54	16	6	25	7	
31306 KHAIRAHANI MUNICIPALITY	37	13	5	15	4	
31307 MADI MUNICIPALITY	12	3	1	6	2	

1) NSIC stands for Nepal Standard Industrial Classification.

Table 1-1 Number of Establishments by Section of Industrial Classification, Size of Persons Engaged and Local Level.

District and Local Level	Section of NSIC ¹⁾				
	L+M+N+R+S				
	Real estate, Professional & scientific activities, Administrative services, arts & entertainment, Other services				
	Size of Persons Engaged				
	Total	1 person	2 person	3 to 9 persons	10 persons or more
Bagamati Province					
Total	25,260	10,009	6,003	6,878	2,370
Metropolitan City	12,441	4,130	2,994	3,998	1,319
Sub-Metropolitan City	866	422	215	202	27
Municipality	9,070	4,328	2,316	1,828	598
Rural Municipality	2,883	1,129	478	850	426
301 Dolakha					
Total	517	235	116	123	43
Municipality	210	92	59	46	13
Rural Municipality	307	143	57	77	30
302 Sindhupalchok					
Total	684	200	99	214	171
Municipality	264	79	43	76	66
Rural Municipality	420	121	56	138	105
303 Rasuwa					
Total	77	41	13	19	4
Rural Municipality	77	41	13	19	4
304 Dhading					
Total	856	348	171	191	146
Municipality	243	101	51	52	39
Rural Municipality	613	247	120	139	107
305 Nuwakot					
Total	719	183	155	319	62
Municipality	315	102	84	91	38
Rural Municipality	404	81	71	228	24
306 Kathmandu					
Total	12,738	4,653	3,101	3,806	1,178
Metropolitan City	8,931	2,743	2,078	3,096	1,014
Municipality	3,807	1,910	1,023	710	164
307 Bhaktapur					
Total	1,622	729	412	364	117
Municipality	1,622	729	412	364	117

1) NSIC stands for Nepal Standard Industrial Classification.

Table 1-1 Number of Establishments by Section of Industrial Classification, Size of Persons Engaged and Local Level.

District and Local Level	Section of NSIC ¹⁾				
	L+M+N+R+S				
	Real estate, Professional & scientific activities, Administrative services, arts & entertainment, Other services				
	Size of Persons Engaged				
	Total	1 person	2 person	3 to 9 persons	10 persons or more
308 Lalitpur					
Total	2,724	1,007	652	746	319
Metropolitan City	2,107	725	498	614	270
Municipality	513	246	144	95	28
Rural Municipality	104	36	10	37	21
309 Kavrepalanchok					
Total	986	525	213	188	60
Municipality	769	388	176	155	50
Rural Municipality	217	137	37	33	10
310 Ramechhap					
Total	365	106	43	130	86
Municipality	108	44	20	33	11
Rural Municipality	257	62	23	97	75
311 Sindhuli					
Total	419	140	81	100	98
Municipality	263	92	53	59	59
Rural Municipality	156	48	28	41	39
312 Makwanpur					
Total	1,256	691	291	244	30
Sub-Metropolitan City	866	422	215	202	27
Municipality	104	74	19	10	1
Rural Municipality	286	195	57	32	2
313 Chitawan					
Total	2,297	1,151	656	434	56
Metropolitan City	1,403	662	418	288	35
Municipality	852	471	232	137	12
Rural Municipality	42	18	6	9	9

1) NSIC stands for Nepal Standard Industrial Classification.

Table 1-1 Number of Establishments by Section of Industrial Classification, Size of Persons Engaged and Local Level.

District and Local Level	Section of NSIC ¹⁾				
	L+M+N+R+S				
	Real estate, Professional & scientific activities, Administrative services, arts & entertainment, Other services				
	Size of Persons Engaged				
	Total	1 person	2 person	3 to 9 persons	10 persons or more
Dolakha District	517	235	116	123	43
30101 GAURISHANKAR RURAL MUNICIPALITY	68	18	8	28	14
30102 BIGU RURAL MUNICIPALITY	30	15	11	1	3
30103 KALINCHOWK RURAL MUNICIPALITY	65	36	8	17	4
30104 BAITEDHAR RURAL MUNICIPALITY	36	13	14	9	0
30105 JIRI MUNICIPALITY	39	16	9	9	5
30106 TAMAKOSHI RURAL MUNICIPALITY	17	14	2	1	0
30107 MELUNG RURAL MUNICIPALITY	34	12	5	14	3
30108 SHAILUNG RURAL MUNICIPALITY	57	35	9	7	6
30109 BHIMESHWOR MUNICIPALITY	171	76	50	37	8
Sindhupalchok District	684	200	99	214	171
30201 BHOTEKOSHI RURAL MUNICIPALITY	23	5	2	4	12
30202 JUGAL RURAL MUNICIPALITY	24	3	15	6	0
30203 PANCHPOKHARI THANGPAL RURAL MUNICIPALITY	85	31	5	13	36
30204 HELAMBU RURAL MUNICIPALITY	42	4	0	27	11
30205 MELANCHI MUNICIPALITY	91	23	18	29	21
30206 INDRAWOTI RURAL MUNICIPALITY	118	14	6	67	31
30207 CHOUTARA SANGACHOWKGADHI MUNICIPALITY	97	31	15	20	31
30208 BALEPHI RURAL MUNICIPALITY	24	12	8	3	1
30209 BAHRAHISE MUNICIPALITY	76	25	10	27	14
30210 TRIPURASUNDARI RURAL MUNICIPALITY	22	11	10	1	0
30211 LISANKHU PAKHAR RURAL MUNICIPALITY	28	6	2	11	9
30212 SUNKOSHI RURAL MUNICIPALITY	54	35	8	6	5
Rasuwa District	77	41	13	19	4
30301 GOSAIKUNDA RURAL MUNICIPALITY	8	2	3	1	2
30302 AMACHHODINMO RURAL MUNICIPALITY	29	14	3	12	0
30303 UTTARGAYA RURAL MUNICIPALITY	11	7	2	2	0
30304 KALIKA RURAL MUNICIPALITY	25	17	4	2	2
30305 NAUKUNDA RURAL MUNICIPALITY	4	1	1	2	0
Dhading District	856	348	171	191	146
30401 RUBI VALLEY RURAL MUNICIPALITY	56	10	15	27	4
30402 KHANIYABAS RURAL MUNICIPALITY	80	44	7	15	14
30403 GANGA JAMUNA RURAL MUNICIPALITY	60	34	12	10	4
30404 TRIPURASUNDARI RURAL MUNICIPALITY	62	13	11	26	12
30405 NETRAWATI DABAJONG RURAL MUNICIPALITY	29	13	6	8	2
30406 NILKHANDHA MUNICIPALITY	185	69	41	41	34
30407 JWALAMUKHI RURAL MUNICIPALITY	19	12	0	6	1
30408 SIDDHALEK RURAL MUNICIPALITY	44	14	7	5	18
30409 BENIGHAT RORANG RURAL MUNICIPALITY	69	39	15	11	4
30410 GAJURI RURAL MUNICIPALITY	70	34	15	4	17
30411 GALCHHI RURAL MUNICIPALITY	71	17	19	18	17
30412 THAKRE RURAL MUNICIPALITY	53	17	13	9	14
30413 DHUNIBENSHI MUNICIPALITY	58	32	10	11	5
Nuwakot District	719	183	155	319	62
30501 DUPCHESHWOR RURAL MUNICIPALITY	83	14	4	65	0
30502 TADI RURAL MUNICIPALITY	60	10	8	42	0
30503 SURYAGADHI RURAL MUNICIPALITY	24	7	4	10	3
30504 BIDUR MUNICIPALITY	257	80	78	72	27
30505 KISPANG RURAL MUNICIPALITY	34	3	6	23	2
30506 MYAGANG RURAL MUNICIPALITY	47	6	2	26	13
30507 TARAKESHWOR RURAL MUNICIPALITY	27	5	2	18	2
30508 BELKOTGADHI MUNICIPALITY	58	22	6	19	11
30509 LIKHU RURAL MUNICIPALITY	42	10	17	15	0
30510 PANCHAKANYA RURAL MUNICIPALITY	28	17	6	4	1
30511 SHIVAPURI RURAL MUNICIPALITY	18	4	6	8	0
30512 KAKANI RURAL MUNICIPALITY	41	5	16	17	3

1) NSIC stands for Nepal Standard Industrial Classification.

Table 1-1 Number of Establishments by Section of Industrial Classification, Size of Persons Engaged and Local Level.

District and Local Level	Section of NSIC ¹⁾				
	L+M+N+R+S				
	Real estate, Professional & scientific activities, Administrative services, arts & entertainment, Other services				
	Size of Persons Engaged				
	Total	1 person	2 person	3 to 9 persons	10 persons or more
Kathmandu District	12,738	4,653	3,101	3,806	1,178
30601 SHANKHARAPUR MUNICIPALITY	58	25	15	16	2
30602 KAGESHWORI MANAHARA MUNICIPALITY	246	149	55	32	10
30603 GOKARNESHWOR MUNICIPALITY	493	235	158	85	15
30604 BUDHANILKHANTHA MUNICIPALITY	508	283	132	79	14
30605 TOKHA MUNICIPALITY	714	278	217	170	49
30606 TARAKESHWOR MUNICIPALITY	339	170	108	51	10
30607 NAGARJUN MUNICIPALITY	263	136	79	42	6
30608 KATHMANDU METROPOLITIAN CITY	8,931	2,743	2,078	3,096	1,014
30609 KIRTIPUR MUNICIPALITY	533	312	117	80	24
30610 CHANDRAGIRI MUNICIPALITY	533	275	123	110	25
30611 DAKSHINKALI MUNICIPALITY	120	47	19	45	9
Bhaktapur District	1,622	729	412	364	117
30701 CHANGUNARAYAN MUNICIPALITY	236	71	51	97	17
30702 BHAKTAPUR MUNICIPALITY	663	281	182	148	52
30703 MADHYAPUR THIMI MUNICIPALITY	396	197	107	59	33
30704 SURYABINAYAK MUNICIPALITY	327	180	72	60	15
Lalitpur District	3,400	1,355	806	880	359
30801 MAHALAXMI MUNICIPALITY	301	145	93	52	11
30802 LALITPUR METROPOLITIAN CITY	2,107	725	498	614	270
30803 GODAWARI MUNICIPALITY	212	101	51	43	17
30804 KONJYOSOM RURAL MUNICIPALITY	21	2	1	10	8
30805 MAHANKAL RURAL MUNICIPALITY	56	25	7	12	12
30806 BAGMATI RURAL MUNICIPALITY	27	9	2	15	1
	43	25	10	5	3
Kavrepalanchok District	26	22	2	2	0
30901 CHAURI DEURALI RURAL MUNICIPALITY	76	50	12	10	4
30902 BHUMLU RURAL MUNICIPALITY	309	133	82	70	24
30903 MANDAN DEUPUR MUNICIPALITY	114	51	33	21	9
30904 BANEPA MUNICIPALITY	88	53	12	23	0
30905 DHULIKHEL MUNICIPALITY	20	14	3	3	0
30906 PANCHKHAL MUNICIPALITY					
30907 TEMAL RURAL MUNICIPALITY	310	177	59	54	20
30908 NAMOBUDDHA MUNICIPALITY	60	34	17	8	1
30909 PANAUTI MUNICIPALITY	122	67	20	23	12
30910 BETHANCHOWK RURAL MUNICIPALITY	29	19	4	6	0
30911 ROSHI RURAL MUNICIPALITY	46	13	10	16	7
30912 MAHABHARAT RURAL MUNICIPALITY	17	12	4	1	0
30913 KHANIKHOLA RURAL MUNICIPALITY	36	32	4	0	0
Ramechhap District	365	106	43	130	86
31001 UMAKUNDA RURAL MUNICIPALITY	68	17	5	37	9
31002 GOKULGANGA RURAL MUNICIPALITY	16	7	4	3	2
31003 LIKHU TAMAKOSHI RURAL MUNICIPALITY	35	13	2	12	8
31004 RAMECHHAP MUNICIPALITY	32	15	0	15	2
31005 MANTHALI MUNICIPALITY	76	29	20	18	9
31006 KHANDADEVI RURAL MUNICIPALITY	51	6	3	22	20
31007 DORAMBA RURAL MUNICIPALITY	62	12	5	17	28
31008 SUNAPATI RURAL MUNICIPALITY	25	7	4	6	8
Sindhuli District	419	140	81	100	98
31101 DUDHOULI MUNICIPALITY	54	19	11	7	17
31102 PHIKKAL RURAL MUNICIPALITY	11	1	1	5	4
31103 TINPATAN RURAL MUNICIPALITY	47	8	9	18	12
31104 GOLANJOR RURAL MUNICIPALITY	33	16	4	8	5
31105 KAMALAMAI MUNICIPALITY	209	73	42	52	42
31106 SUNKOSHI RURAL MUNICIPALITY	19	6	5	3	5
31107 GHYANGLEKHA RURAL MUNICIPALITY	8	5	1	1	1
31108 MARIN RURAL MUNICIPALITY	18	8	4	4	2
31109 HARIHARPURGAGHI RURAL MUNICIPALITY	20	4	4	2	10

1) NSIC stands for Nepal Standard Industrial Classification.

Table 1-1 Number of Establishments by Section of Industrial Classification, Size of Persons Engaged and Local Level.

District and Local Level	Section of NSIC ¹⁾					
	L+M+N+R+S					
	Real estate, Professional & scientific activities, Administrative services, arts & entertainment, Other services					
	Size of Persons Engaged					
	Total	1 person	2 person	3 to 9 persons	10 persons or more	
Makwanpur District	1,256	691	291	244		30
31201 INDRASAROWAR RURAL MUNICIPALITY	16	10	3	3		0
31202 THAHA MUNICIPALITY	104	74	19	10		1
31203 KAILASH RURAL MUNICIPALITY	22	8	3	10		1
31204 RAKSIRANG RURAL MUNICIPALITY	38	37	1	0		0
31205 MANAHARI RURAL MUNICIPALITY	43	21	12	10		0
31206 HETAUDA SUB-METROPOLITIAN CITY	866	422	215	202		27
31207 BHIMPHEDE RURAL MUNICIPALITY	32	21	9	1		1
31208 MAKAWANPURGADHI RURAL MUNICIPALITY	35	21	11	3		0
31209 BAKAIYA RURAL MUNICIPALITY	59	38	17	4		0
31210 BAGMATI RURAL MUNICIPALITY	41	39	1	1		0
Chitawan District	2,297	1,151	656	434		56
31301 RAPTI MUNICIPALITY	132	75	36	19		2
31302 KALIKA MUNICIPALITY	104	67	25	10		2
31303 ICHCHHA KAMANA RURAL MUNICIPALITY	42	18	6	9		9
31304 BHARATPUR METROPOLITIAN CITY	1,403	662	418	288		35
31305 RATNANAGAR MUNICIPALITY	350	190	86	68		6
31306 KHAIRAHANI MUNICIPALITY	194	96	59	37		2
31307 MADI MUNICIPALITY	72	43	26	3		0

1) NSIC stands for Nepal Standard Industrial Classification.

Table 1-2 Number of Persons Engaged by Section of Industrial Classification, Size of Persons Engaged and Local Level.

District and Local Level	Section of NSIC ¹⁾				
	Total ²⁾				
	Size of Persons Engaged				
	Total	1 person	2 person	3 to 9 persons	10 persons or more
Bagamati Province					
Total	1,218,497	94,932	194,158	322,962	606,445
Metropolitan City	603,004	35,998	75,360	150,019	341,627
Sub-Metropolitan City	31,588	3,451	6,276	9,384	12,477
Municipality	429,202	41,052	83,228	115,245	189,677
Rural Municipality	154,703	14,431	29,294	48,314	62,664
301 Dolakha					
Total	22,331	2,554	4,496	7,344	7,937
Municipality	8,445	903	1,782	2,720	3,040
Rural Municipality	13,886	1,651	2,714	4,624	4,897
302 Sindhupalchok					
Total	32,949	2,762	6,414	11,249	12,524
Municipality	15,919	1,186	2,906	5,304	6,523
Rural Municipality	17,030	1,576	3,508	5,945	6,001
303 Rasuwa					
Total	4,174	286	1,178	1,764	946
Rural Municipality	4,174	286	1,178	1,764	946
304 Dhading					
Total	55,521	4,103	8,334	13,242	29,842
Municipality	16,269	1,325	2,198	3,718	9,028
Rural Municipality	39,252	2,778	6,136	9,524	20,814
305 Nuwakot					
Total	30,129	2,583	6,584	10,791	10,171
Municipality	15,549	1,281	2,766	4,490	7,012
Rural Municipality	14,580	1,302	3,818	6,301	3,159
306 Kathmandu					
Total	590,002	41,659	83,478	148,351	316,514
Metropolitan City	440,604	25,182	50,508	107,074	257,840
Municipality	149,398	16,477	32,970	41,277	58,674
307 Bhaktapur					
Total	86,296	7,648	13,246	17,984	47,418
Municipality	86,296	7,648	13,246	17,984	47,418

1) NSIC stands for Nepal Standard Industrial Classification.

2) Establishments which belong to Section O, T, or U of NSIC are not surveyed.

Table 1-2 Number of Persons Engaged by Section of Industrial Classification, Size of Persons Engaged and Local Level.

District and Local Level	Section of NSIC ¹⁾				
	Total ²⁾				
	Size of Persons Engaged				
	Total	1 person	2 person	3 to 9 persons	10 persons or more
308 Lalitpur					
Total	134,408	8,313	19,008	31,873	75,214
Metropolitan City	97,588	5,808	11,922	22,644	57,214
Municipality	28,188	2,186	5,946	7,625	12,431
Rural Municipality	8,632	319	1,140	1,604	5,569
309 Kavrepalanchok					
Total	54,575	5,317	9,588	14,932	24,738
Municipality	46,279	3,907	7,722	11,937	22,713
Rural Municipality	8,296	1,410	1,866	2,995	2,025
310 Ramechhap					
Total	22,818	1,808	3,402	7,462	10,146
Municipality	7,488	788	1,176	2,701	2,823
Rural Municipality	15,330	1,020	2,226	4,761	7,323
311 Sindhuli					
Total	34,085	2,000	5,496	11,225	15,364
Municipality	15,951	1,109	2,904	4,972	6,966
Rural Municipality	18,134	891	2,592	6,253	8,398
312 Makwanpur					
Total	46,582	7,070	10,548	13,338	15,626
Sub-Metropolitan City	31,588	3,451	6,276	9,384	12,477
Municipality	3,254	684	884	782	904
Rural Municipality	11,740	2,935	3,388	3,172	2,245
313 Chitawan					
Total	104,627	8,829	22,386	33,407	40,005
Metropolitan City	64,812	5,008	12,930	20,301	26,573
Municipality	36,166	3,558	8,728	11,735	12,145
Rural Municipality	3,649	263	728	1,371	1,287

1) NSIC stands for Nepal Standard Industrial Classification.

2) Establishments which belong to Section O, T, or U of NSIC are not surveyed.

Table 1-2 Number of Persons Engaged by Section of Industrial Classification, Size of Persons Engaged and Local Level.

District and Local Level	Section of NSIC ¹⁾					
	Total ²⁾					
	Size of Persons Engaged					
	Total	1 person	2 person	3 to 9 persons	10 persons or more	
Dolakha District	22,331	2,554	4,496	7,344	7,937	
30101 GAURISHANKAR RURAL MUNICIPALITY	2,077	84	346	1,067	580	
30102 BIGU RURAL MUNICIPALITY	3,019	204	434	433	1,948	
30103 KALINCHOWK RURAL MUNICIPALITY	2,740	418	580	1,046	696	
30104 BAITEDHAR RURAL MUNICIPALITY	1,657	239	350	632	436	
30105 JIRI MUNICIPALITY	1,659	201	400	498	560	
30106 TAMAKOSHI RURAL MUNICIPALITY	1,215	324	246	333	312	
30107 MELUNG RURAL MUNICIPALITY	1,588	196	310	651	431	
30108 SHAILUNG RURAL MUNICIPALITY	1,590	186	448	462	494	
30109 BHIMESHWOR MUNICIPALITY	6,786	702	1,382	2,222	2,480	
Sindhupalchok District	32,949	2,762	6,414	11,249	12,524	
30201 BHOTEKOSHI RURAL MUNICIPALITY	1,076	125	198	236	517	
30202 JUGAL RURAL MUNICIPALITY	1,640	194	520	577	349	
30203 PANCHPOKHARI THANGPAL RURAL MUNICIPALITY	2,311	165	406	562	1,178	
30204 HELAMBU RURAL MUNICIPALITY	1,720	89	218	931	482	
30205 MELANCHI MUNICIPALITY	5,434	510	984	1,705	2,235	
30206 INDRAWOTI RURAL MUNICIPALITY	4,336	253	526	1,856	1,701	
30207 CHOUTARA SANGACHOWKGADHI MUNICIPALITY	7,501	482	1,164	2,417	3,438	
30208 BALEPHI RURAL MUNICIPALITY	1,657	262	534	478	383	
30209 BAHRABISE MUNICIPALITY	2,984	194	758	1,182	850	
30210 TRIPURASUNDARI RURAL MUNICIPALITY	891	125	338	233	195	
30211 LISANKHU PAKHAR RURAL MUNICIPALITY	1,875	99	426	691	659	
30212 SUNKOSHI RURAL MUNICIPALITY	1,524	264	342	381	537	
Rasuwa District	4,174	286	1,178	1,764	946	
30301 GOSAIKUNDA RURAL MUNICIPALITY	1,419	80	352	688	299	
30302 AMACHHODINMO RURAL MUNICIPALITY	598	47	140	148	263	
30303 UTTARGAYA RURAL MUNICIPALITY	657	62	202	264	129	
30304 KALIKA RURAL MUNICIPALITY	948	41	306	432	169	
30305 NAUKUNDA RURAL MUNICIPALITY	552	56	178	232	86	
Dhading District	55,521	4,103	8,334	13,242	29,842	
30401 RUBI VALLEY RURAL MUNICIPALITY	1,109	56	224	615	214	
30402 KHANIYABAS RURAL MUNICIPALITY	2,078	139	320	469	1,150	
30403 GANGA JAMUNA RURAL MUNICIPALITY	2,009	259	566	815	369	
30404 TRIPURASUNDARI RURAL MUNICIPALITY	3,424	300	800	1,098	1,226	
30405 NETRAWATI DABAJONG RURAL MUNICIPALITY	991	212	228	393	158	
30406 NILKHANTHA MUNICIPALITY	8,212	998	1,454	2,424	3,336	
30407 JWALAMUKHI RURAL MUNICIPALITY	2,203	229	410	707	857	
30408 SIDDHALEK RURAL MUNICIPALITY	7,010	194	432	783	5,601	
30409 BENIGHAT RORANG RURAL MUNICIPALITY	3,688	394	976	1,450	868	
30410 GAJURI RURAL MUNICIPALITY	6,487	414	728	976	4,369	
30411 GALCHHI RURAL MUNICIPALITY	4,941	216	784	1,126	2,815	
30412 THAKRE RURAL MUNICIPALITY	5,312	365	668	1,092	3,187	
30413 DHUNIBENSHI MUNICIPALITY	8,057	327	744	1,294	5,692	
Nuwakot District	30,129	2,583	6,584	10,791	10,171	
30501 DUPCHESHWOR RURAL MUNICIPALITY	1,994	217	562	1,070	145	
30502 TADI RURAL MUNICIPALITY	1,614	142	438	758	276	
30503 SURYAGADHI RURAL MUNICIPALITY	1,425	100	360	537	428	
30504 BIDUR MUNICIPALITY	10,480	1,080	2,034	3,278	4,088	
30505 KISPANG RURAL MUNICIPALITY	1,090	147	284	478	181	
30506 MYAGANG RURAL MUNICIPALITY	1,404	112	326	567	399	
30507 TARAKESHWOR RURAL MUNICIPALITY	1,116	110	296	527	183	
30508 BELKOTGADHI MUNICIPALITY	5,069	201	732	1,212	2,924	
30509 LIKHU RURAL MUNICIPALITY	1,833	138	520	736	439	
30510 PANCHAKANYA RURAL MUNICIPALITY	1,012	119	258	355	280	
30511 SHIVAPURI RURAL MUNICIPALITY	1,134	57	298	552	227	
30512 KAKANI RURAL MUNICIPALITY	1,958	160	476	721	601	

1) NSIC stands for Nepal Standard Industrial Classification.

2) Establishments which belong to Section O, T, or U of NSIC are not surveyed.

Table 1-2 Number of Persons Engaged by Section of Industrial Classification, Size of Persons Engaged and Local Level.

District and Local Level	Section of NSIC ¹⁾					
	Total ²⁾					
	Size of Persons Engaged					
	Total	1 person	2 person	3 to 9 persons	10 persons or more	
Kathmandu District	590,002	41,659	83,478	148,351	316,514	
30601 SHANKHARAPUR MUNICIPALITY	3,459	183	610	1,348	1,318	
30602 KAGESHWORI MANAHARA MUNICIPALITY	10,274	1,773	2,216	2,559	3,726	
30603 GOKARNESHWOR MUNICIPALITY	19,968	2,536	5,118	4,960	7,354	
30604 BUDHANILKHANTHA MUNICIPALITY	21,152	2,367	4,876	5,546	8,363	
30605 TOKHA MUNICIPALITY	24,278	2,102	5,636	6,740	9,800	
30606 TARAKESHWOR MUNICIPALITY	12,429	1,258	3,168	3,671	4,332	
30607 NAGARJUN MUNICIPALITY	11,164	1,140	2,772	3,379	3,873	
30608 KATHMANDU METROPOLITIAN CITY	440,604	25,182	50,508	107,074	257,840	
30609 KIRTIPUR MUNICIPALITY	15,013	1,863	2,990	4,042	6,118	
30610 CHANDRAGIRI MUNICIPALITY	26,043	2,727	4,670	7,383	11,263	
30611 DAKSHINKALI MUNICIPALITY	5,618	528	914	1,649	2,527	
Bhaktapur District	86,296	7,648	13,246	17,984	47,418	
30701 CHANGUNARAYAN MUNICIPALITY	19,414	1,061	1,888	3,070	13,395	
30702 BHAKTAPUR MUNICIPALITY	25,159	2,354	4,536	6,082	12,187	
30703 MADHYAPUR THIMI MUNICIPALITY	22,549	2,123	3,640	4,708	12,078	
30704 SURYABINAYAK MUNICIPALITY	19,174	2,110	3,182	4,124	9,758	
Lalitpur District	134,408	8,313	19,008	31,873	75,214	
30801 MAHALAXMI MUNICIPALITY	12,633	1,203	3,520	3,947	3,963	
30802 LALITPUR METROPOLITIAN CITY	97,588	5,808	11,922	22,644	57,214	
30803 GODAWARI MUNICIPALITY	15,555	983	2,426	3,678	8,468	
30804 KONJYOSOM RURAL MUNICIPALITY	1,604	76	230	464	834	
30805 MAHANKAL RURAL MUNICIPALITY	5,344	115	248	561	4,420	
30806 BAGMATI RURAL MUNICIPALITY	1,684	128	662	579	315	
					0	
Kavrepalanchok District	54,575	5,317	9,588	14,932	24,738	
30901 CHAURI DEURALI RURAL MUNICIPALITY	1,204	221	268	427	288	
30902 BHUMLU RURAL MUNICIPALITY	983	248	216	347	172	
30903 MANDAN DEUPUR MUNICIPALITY	3,505	450	600	929	1,526	
30904 BANEPA MUNICIPALITY	21,356	1,317	3,090	5,202	11,747	
30905 DHULIKHEL MUNICIPALITY	6,393	461	1,016	1,595	3,321	
30906 PANCHKHAL MUNICIPALITY	5,396	494	1,070	1,586		
30907 TEMAL RURAL MUNICIPALITY	1,278	184	266	541	287	
30908 NAMOBUDDHA MUNICIPALITY	3,134	459	656	864	1,155	
30909 PANAUTI MUNICIPALITY	6,495	726	1,290	1,761	2,718	
30910 BETHANCHOWK RURAL MUNICIPALITY	1,285	246	292	374	373	
30911 ROSHI RURAL MUNICIPALITY	2,265	302	468	813	682	
30912 MAHABHARAT RURAL MUNICIPALITY	709	73	250	276	110	
30913 KHANIKHOLA RURAL MUNICIPALITY	572	136	106	217	113	
Ramechhap District	22,818	1,808	3,402	7,462	10,146	
31001 UMAKUNDA RURAL MUNICIPALITY	2,474	125	458	1,171	720	
31002 GOKULGANGA RURAL MUNICIPALITY	1,705	191	320	693	501	
31003 LIKHU TAMAKOSHI RURAL MUNICIPALITY	2,597	248	384	672	1,293	
31004 RAMECHHAP MUNICIPALITY	2,716	268	442	922	1,084	
31005 MANTHALI MUNICIPALITY	4,772	520	734	1,779	1,739	
31006 KHANDADEVI RURAL MUNICIPALITY	2,881	102	344	879	1,556	
31007 DORAMBA RURAL MUNICIPALITY	3,692	251	386	921	2,134	
31008 SUNAPATI RURAL MUNICIPALITY	1,981	103	334	425	1,119	
Sindhuli District	34,085	2,000	5,496	11,225	15,364	
31101 DUDHOULI MUNICIPALITY	4,823	261	1,050	1,470	2,042	
31102 PHIKKAL RURAL MUNICIPALITY	1,650	88	242	519	801	
31103 TINPATAN RURAL MUNICIPALITY	3,910	217	638	1,286	1,769	
31104 GOLANJOR RURAL MUNICIPALITY	3,156	122	394	1,337	1,303	
31105 KAMALAMAI MUNICIPALITY	11,128	848	1,854	3,502	4,924	
31106 SUNKOSHI RURAL MUNICIPALITY	2,798	107	372	1,055	1,264	
31107 GHYANGLEKHA RURAL MUNICIPALITY	1,229	94	146	401	588	
31108 MARIN RURAL MUNICIPALITY	1,986	141	422	767	656	
31109 HARIHARPURGAGHI RURAL MUNICIPALITY	3,405	122	378	888	2,017	

1) NSIC stands for Nepal Standard Industrial Classification.

2) Establishments which belong to Section O, T, or U of NSIC are not surveyed.

Table 1-2 Number of Persons Engaged by Section of Industrial Classification, Size of Persons Engaged and Local Level.

District and Local Level	Section of NSIC ¹⁾				
	Total ²⁾				
	Size of Persons Engaged				
	Total	1 person	2 person	3 to 9 persons	10 persons or more
Makwanpur District	46,582	7,070	10,548	13,338	15,626
31201 INDRASAROWAR RURAL MUNICIPALITY	1,066	227	292	370	177
31202 THAHA MUNICIPALITY	3,254	684	884	782	904
31203 KAILASH RURAL MUNICIPALITY	855	101	310	309	135
31204 RAKSIRANG RURAL MUNICIPALITY	740	276	138	222	104
31205 MANAHARI RURAL MUNICIPALITY	2,968	513	1,154	758	543
31206 HETAUDA SUB-METROPOLITIAN CITY	31,588	3,451	6,276	9,384	12,477
31207 BHIMPHEDI RURAL MUNICIPALITY	1,419	365	280	348	426
31208 MAKAWANPURGADHI RURAL MUNICIPALITY	1,456	504	244	333	375
31209 BAKAIYA RURAL MUNICIPALITY	1,903	487	634	494	288
31210 BAGMATI RURAL MUNICIPALITY	1,333	462	336	338	197
Chitawan District	104,627	8,829	22,386	33,407	40,005
31301 RAPTI MUNICIPALITY	5,222	499	1,536	1,800	1,387
31302 KALIKA MUNICIPALITY	3,571	648	1,162	1,036	725
31303 ICHCHHA KAMANA RURAL MUNICIPALITY	3,649	263	728	1,371	1,287
31304 BHARATPUR METROPOLITIAN CITY	64,812	5,008	12,930	20,301	26,573
31305 RATNANAGAR MUNICIPALITY	14,075	1,252	3,042	4,914	4,867
31306 KHAIRAHANI MUNICIPALITY	10,770	812	2,088	3,212	4,658
31307 MADI MUNICIPALITY	2,528	347	900	773	508

1) NSIC stands for Nepal Standard Industrial Classification.

2) Establishments which belong to Section O, T, or U of NSIC are not surveyed.

Table 1-2 Number of Persons Engaged by Section of Industrial Classification, Size of Persons Engaged and Local Level.

District and Local Level	Section of NSIC ¹⁾				
	A				
	Agriculture, forestry and fishing ²⁾				
	Size of Persons Engaged				
	Total	1 person	2 person	3 to 9 persons	10 persons or more
Bagamati Province					
Total	43,333	1,464	3,170	14,034	24,665
Metropolitan City	2,820	38	224	843	1,715
Sub-Metropolitan City	481	30	152	210	89
Municipality	14,480	599	1,322	5,809	6,750
Rural Municipality	25,552	797	1,472	7,172	16,111
301 Dolakha					
Total	2,184	267	180	723	1,014
Municipality	692	69	44	190	389
Rural Municipality	1,492	198	136	533	625
302 Sindhupalchok					
Total	2,679	51	172	1,018	1,438
Municipality	1,416	11	66	507	832
Rural Municipality	1,263	40	106	511	606
303 Rasuwa					
Total	156	13	56	87	0
Rural Municipality	156	13	56	87	0
304 Dhading					
Total	9,520	238	448	1,600	7,234
Municipality	866	72	120	407	267
Rural Municipality	8,654	166	328	1,193	6,967
305 Nuwakot					
Total	2,658	104	546	1,472	536
Municipality	754	60	204	322	168
Rural Municipality	1,904	44	342	1,150	368
306 Kathmandu					
Total	2,770	33	174	1,192	1,371
Metropolitan City	916	8	32	176	700
Municipality	1,854	25	142	1,016	671
307 Bhaktapur					
Total	815	18	68	445	284
Municipality	815	18	68	445	284

1) NSIC stands for Nepal Standard Industrial Classification.

2) Registered establishments only.

Table 1-2 Number of Persons Engaged by Section of Industrial Classification, Size of Persons Engaged and Local Level.

District and Local Level	Section of NSIC ¹⁾				
	A				
	Agriculture, forestry and fishing ²⁾				
	Size of Persons Engaged				
	Total	1 person	2 person	3 to 9 persons	10 persons or more
308 Lalitpur					
Total	1,641	32	202	707	700
Metropolitan City	374	11	78	220	65
Municipality	812	15	54	258	485
Rural Municipality	455	6	70	229	150
309 Kavrepalanchok					
Total	2,248	340	322	942	644
Municipality	1,620	184	226	663	547
Rural Municipality	628	156	96	279	97
310 Ramechhap					
Total	4,545	129	116	1,261	3,039
Municipality	1,112	80	52	399	581
Rural Municipality	3,433	49	64	862	2,458
311 Sindhuli					
Total	9,222	28	182	2,856	6,156
Municipality	2,817	13	122	828	1,854
Rural Municipality	6,405	15	60	2,028	4,302
312 Makwanpur					
Total	1,202	137	380	510	175
Sub-Metropolitan City	481	30	152	210	89
Municipality	95	22	18	55	0
Rural Municipality	626	85	210	245	86
313 Chitawan					
Total	3,693	74	324	1,221	2,074
Metropolitan City	1,530	19	114	447	950
Municipality	1,627	30	206	719	672
Rural Municipality	536	25	4	55	452

1) NSIC stands for Nepal Standard Industrial Classification.

2) Registered establishments only.

Table 1-2 Number of Persons Engaged by Section of Industrial Classification, Size of Persons Engaged and Local Level.

District and Local Level	Section of NSIC ¹⁾				
	A				
	Agriculture, forestry and fishing ²⁾				
	Size of Persons Engaged				
	Total	1 person	2 person	3 to 9 persons	10 persons or more
Dolakha District	2,184	267	180	723	1,014
30101 GAURISHANKAR RURAL MUNICIPALITY	332	12	26	112	182
30102 BIGU RURAL MUNICIPALITY	60	11	16	22	11
30103 KALINCHOWK RURAL MUNICIPALITY	306	48	28	158	72
30104 BAITEDHAR RURAL MUNICIPALITY	142	26	10	73	33
30105 JIRI MUNICIPALITY	178	31	4	37	106
30106 TAMAKOSHI RURAL MUNICIPALITY	68	58	10	0	0
30107 MELUNG RURAL MUNICIPALITY	229	7	16	109	97
30108 SHAILUNG RURAL MUNICIPALITY	355	36	30	59	230
30109 BHIMESHWOR MUNICIPALITY	514	38	40	153	283
Sindhupalchok District	2,679	51	172	1,018	1,438
30201 BHOTEKOSHI RURAL MUNICIPALITY	0	0	0	0	0
30202 JUGAL RURAL MUNICIPALITY	66	7	18	19	22
30203 PANCHPOKHARI THANGPAL RURAL MUNICIPALITY	199	1	6	18	174
30204 HELAMBU RURAL MUNICIPALITY	70	0	6	54	10
30205 MELANCHI MUNICIPALITY	697	5	40	226	426
30206 INDRAWOTI RURAL MUNICIPALITY	430	5	16	193	216
30207 CHOUTARA SANGACHOWKGADHI MUNICIPALITY	535	4	22	201	308
30208 BALEPHI RURAL MUNICIPALITY	60	3	24	19	14
30209 BAHHRABISE MUNICIPALITY	184	2	4	80	98
30210 TRIPURASUNDARI RURAL MUNICIPALITY	38	5	20	13	0
30211 LISANKHU PAKHAR RURAL MUNICIPALITY	267	0	4	162	101
30212 SUNKOSHI RURAL MUNICIPALITY	133	19	12	33	69
Rasuwa District	156	13	56	87	0
30301 GOSAIKUNDA RURAL MUNICIPALITY	3	0	0	3	0
30302 AMACHHODINMO RURAL MUNICIPALITY	32	3	18	11	0
30303 UTTARGAYA RURAL MUNICIPALITY	32	5	12	15	0
30304 KALIKA RURAL MUNICIPALITY	50	2	6	42	0
30305 NAUKUNDA RURAL MUNICIPALITY	39	3	20	16	0
Dhading District	9,520	238	448	1,600	7,234
30401 RUBI VALLEY RURAL MUNICIPALITY	25	3	4	6	12
30402 KHANIYABAS RURAL MUNICIPALITY	70	13	16	41	0
30403 GANGA JAMUNA RURAL MUNICIPALITY	151	25	20	84	22
30404 TRIPURASUNDARI RURAL MUNICIPALITY	457	7	16	196	238
30405 NETRAWATI DABAJONG RURAL MUNICIPALITY	52	24	20	8	0
30406 NILKHANDHA MUNICIPALITY	693	57	98	334	204
30407 JWALAMUKHI RURAL MUNICIPALITY	519	14	24	144	337
30408 SIDDHALEK RURAL MUNICIPALITY	2,911	11	32	135	2,733
30409 BENIGHAT RORANG RURAL MUNICIPALITY	195	29	16	86	64
30410 GAJURI RURAL MUNICIPALITY	2,538	19	32	173	2,314
30411 GALCHHI RURAL MUNICIPALITY	1,403	3	58	126	1,216
30412 THAKRE RURAL MUNICIPALITY	333	18	90	194	31
30413 DHUNIBENSHI MUNICIPALITY	173	15	22	73	63
Nuwakot District	2,658	104	546	1,472	536
30501 DUPCHESHWOR RURAL MUNICIPALITY	146	0	12	134	0
30502 TADI RURAL MUNICIPALITY	153	5	40	108	0
30503 SURYAGADHI RURAL MUNICIPALITY	285	6	14	164	101
30504 BIDUR MUNICIPALITY	397	41	140	130	86
30505 KISPANG RURAL MUNICIPALITY	169	2	8	159	0
30506 MYAGANG RURAL MUNICIPALITY	176	0	28	111	37
30507 TARAKESHWOR RURAL MUNICIPALITY	92	2	32	58	0
30508 BELKOTGADHI MUNICIPALITY	357	19	64	192	82
30509 LIKHU RURAL MUNICIPALITY	237	6	30	113	88
30510 PANCHAKANYA RURAL MUNICIPALITY	64	15	20	29	0
30511 SHIVAPURI RURAL MUNICIPALITY	203	2	66	123	12
30512 KAKANI RURAL MUNICIPALITY	379	6	92	151	130

1) NSIC stands for Nepal Standard Industrial Classification.

2) Registered establishments only.

Table 1-2 Number of Persons Engaged by Section of Industrial Classification, Size of Persons Engaged and Local Level.

District and Local Level	Section of NSIC ¹⁾					
	A					
	Agriculture, forestry and fishing ²⁾					
	Size of Persons Engaged					
	Total	1 person	2 person	3 to 9 persons	10 persons or more	
Kathmandu District	2,770	33	174	1,192	1,371	
30601 SHANKHARAPUR MUNICIPALITY	0	0	0	0	0	
30602 KAGESHWORI MANAHARA MUNICIPALITY	107	1	6	29	71	
30603 GOKARNESHWOR MUNICIPALITY	64	0	2	32	30	
30604 BUDHANILKHANTHA MUNICIPALITY	435	4	34	210	187	
30605 TOKHA MUNICIPALITY	245	2	20	141	82	
30606 TARAKESHWOR MUNICIPALITY	89	1	4	69	15	
30607 NAGARJUN MUNICIPALITY	134	3	12	67	52	
30608 KATHMANDU METROPOLITIAN CITY	916	8	32	176	700	
30609 KIRTIPUR MUNICIPALITY	179	3	4	104	68	
30610 CHANDRAGIRI MUNICIPALITY	429	3	36	237	153	
30611 DAKSHINKALI MUNICIPALITY	172	8	24	127	13	
Bhaktapur District	815	18	68	445	284	
30701 CHANGUNARAYAN MUNICIPALITY	470	8	28	281	153	
30702 BHAKTAPUR MUNICIPALITY	56	1	10	27	18	
30703 MADHYAPUR THIMI MUNICIPALITY	69	1	12	31	25	
30704 SURYABINAYAK MUNICIPALITY	220	8	18	106	88	
Lalitpur District	1,641	32	202	707	700	
30801 MAHALAXMI MUNICIPALITY	108	1	14	43	50	
30802 LALITPUR METROPOLITIAN CITY	374	11	78	220	65	
30803 GODAWARI MUNICIPALITY	704	14	40	215	435	
30804 KONJYOSOM RURAL MUNICIPALITY	171	0	8	70	93	
30805 MAHANKAL RURAL MUNICIPALITY	187	6	38	113	30	
30806 BAGMATI RURAL MUNICIPALITY	97	0	24	46	27	
Kavrepalanchok District	2,248	340	322	942	644	
30901 CHAURI DEURALI RURAL MUNICIPALITY	65	16	4	45	0	
30902 BHUMLU RURAL MUNICIPALITY	40	34	0	6	0	
30903 MANDAN DEUPUR MUNICIPALITY	180	33	38	66	43	
30904 BANEPA MUNICIPALITY	411	25	14	99	273	
30905 DHULIKHEL MUNICIPALITY	196	6	8	78	104	
30906 PANCHKHAL MUNICIPALITY	416	54	68	188		
30907 TEMAL RURAL MUNICIPALITY	113	19	4	51	39	
30908 NAMOBUDDHA MUNICIPALITY	173	30	38	94	11	
30909 PANAUTI MUNICIPALITY	244	36	60	138	10	
30910 BETHANCHOWK RURAL MUNICIPALITY	168	19	58	80	11	
30911 ROSHI RURAL MUNICIPALITY	160	26	4	83	47	
30912 MAHABHARAT RURAL MUNICIPALITY	61	24	26	11	0	
30913 KHANIKHOLA RURAL MUNICIPALITY	21	18	0	3	0	
Ramechhap District	4,545	129	116	1,261	3,039	
31001 UMAKUNDA RURAL MUNICIPALITY	225	8	8	91	118	
31002 GOKULGANGA RURAL MUNICIPALITY	268	5	14	93	156	
31003 LIKHU TAMAKOSHI RURAL MUNICIPALITY	529	6	8	88	427	
31004 RAMECHHAP MUNICIPALITY	566	36	14	163	353	
31005 MANTHALI MUNICIPALITY	546	44	38	236	228	
31006 KHANDADEVI RURAL MUNICIPALITY	673	1	6	155	511	
31007 DORAMBA RURAL MUNICIPALITY	1,103	29	22	345	707	
31008 SUNAPATI RURAL MUNICIPALITY	635	0	6	90	539	
Sindhuli District	9,222	28	182	2,856	6,156	
31101 DUDHOULI MUNICIPALITY	1,167	3	16	250	898	
31102 PHIKKAL RURAL MUNICIPALITY	417	6	10	125	276	
31103 TINPATAN RURAL MUNICIPALITY	1,323	2	4	477	840	
31104 GOLANJOR RURAL MUNICIPALITY	817	3	30	361	423	
31105 KAMALAMAI MUNICIPALITY	1,650	10	106	578	956	
31106 SUNKOSHI RURAL MUNICIPALITY	824	0	2	222	600	
31107 GHYANGLEKHA RURAL MUNICIPALITY	557	4	2	202	349	
31108 MARIN RURAL MUNICIPALITY	552	0	4	225	323	
31109 HARIHARPURGAGHI RURAL MUNICIPALITY	1,915	0	8	416	1,491	

1) NSIC stands for Nepal Standard Industrial Classification.

2) Registered establishments only.

Table 1-2 Number of Persons Engaged by Section of Industrial Classification, Size of Persons Engaged and Local Level.

District and Local Level	Section of NSIC ¹⁾					
	A					
	Agriculture, forestry and fishing ²⁾					
	Size of Persons Engaged					
	Total	1 person	2 person	3 to 9 persons	10 persons or more	
Makwanpur District	1,202	137	380	510	175	
31201 INDRASAROWAR RURAL MUNICIPALITY	28	1	0	27	0	
31202 THAHA MUNICIPALITY	95	22	18	55	0	
31203 KAILASH RURAL MUNICIPALITY	25	0	6	19	0	
31204 RAKSIRANG RURAL MUNICIPALITY	34	9	2	23	0	
31205 MANAHARI RURAL MUNICIPALITY	162	10	42	59	51	
31206 HETAUDA SUB-METROPOLITIAN CITY	481	30	152	210	89	
31207 BHIMPHEDI RURAL MUNICIPALITY	36	16	6	14	0	
31208 MAKAWANPURGADHI RURAL MUNICIPALITY	176	21	82	60	13	
31209 BAKAIYA RURAL MUNICIPALITY	142	19	58	43	22	
31210 BAGMATI RURAL MUNICIPALITY	23	9	14	0	0	
Chitawan District	3,693	74	324	1,221	2,074	
31301 RAPTI MUNICIPALITY	311	7	56	122	126	
31302 KALIKA MUNICIPALITY	134	8	8	68	50	
31303 ICHCHHA KAMANA RURAL MUNICIPALITY	536	25	4	55	452	
31304 BHARATPUR METROPOLITIAN CITY	1,530	19	114	447	950	
31305 RATNANAGAR MUNICIPALITY	579	6	44	256	273	
31306 KHAIRAHANI MUNICIPALITY	574	8	88	255	223	
31307 MADI MUNICIPALITY	29	1	10	18	0	

1) NSIC stands for Nepal Standard Industrial Classification.

2) Registered establishments only.

Table 1-2 Number of Persons Engaged by Section of Industrial Classification, Size of Persons Engaged and Local Level.

District and Local Level	Section of NSIC ¹⁾				
	C				
	Manufacturing				
	Size of Persons Engaged				
	Total	1 person	2 person	3 to 9 persons	10 persons or more
Bagamati Province					
Total	161,195	11,027	19,102	44,464	86,602
Metropolitan City	53,058	2,737	5,842	16,706	27,773
Sub-Metropolitan City	7,959	305	604	1,964	5,086
Municipality	88,349	5,222	9,014	22,113	52,000
Rural Municipality	11,829	2,763	3,642	3,681	1,743
301 Dolakha					
Total	1,898	354	426	742	376
Municipality	900	107	144	337	312
Rural Municipality	998	247	282	405	64
302 Sindhupalchok					
Total	2,529	634	782	829	284
Municipality	1,168	276	354	399	139
Rural Municipality	1,361	358	428	430	145
303 Rasuwa					
Total	229	31	74	95	29
Rural Municipality	229	31	74	95	29
304 Dhading					
Total	9,628	703	926	1,489	6,510
Municipality	6,258	184	210	423	5,441
Rural Municipality	3,370	519	716	1,066	1,069
305 Nuwakot					
Total	5,096	484	766	1,263	2,583
Municipality	3,566	157	266	679	2,464
Rural Municipality	1,530	327	500	584	119
306 Kathmandu					
Total	55,468	3,490	6,874	17,678	27,426
Metropolitan City	29,658	1,699	3,702	9,280	14,977
Municipality	25,810	1,791	3,172	8,398	12,449
307 Bhaktapur					
Total	24,364	1,097	1,978	4,364	16,925
Municipality	24,364	1,097	1,978	4,364	16,925

1) NSIC stands for Nepal Standard Industrial Classification.

Table 1-2 Number of Persons Engaged by Section of Industrial Classification, Size of Persons Engaged and Local Level.

District and Local Level	Section of NSIC ¹⁾				
	C				
	Manufacturing				
	Size of Persons Engaged				
	Total	1 person	2 person	3 to 9 persons	10 persons or more
308 Lalitpur					
Total	22,012	999	2,264	5,886	12,863
Metropolitan City	13,314	578	1,052	3,701	7,983
Municipality	7,972	334	718	2,053	4,867
Rural Municipality	726	87	494	132	13
309 Kavrepalanchok					
Total	8,276	791	1,030	2,256	4,199
Municipality	7,633	565	802	2,109	4,157
Rural Municipality	643	226	228	147	42
310 Ramechhap					
Total	1,444	323	370	424	327
Municipality	579	100	134	190	155
Rural Municipality	865	223	236	234	172
311 Sindhuli					
Total	2,263	449	602	800	412
Municipality	1,471	194	324	568	385
Rural Municipality	792	255	278	232	27
312 Makwanpur					
Total	9,618	867	1,080	2,408	5,263
Sub-Metropolitan City	7,959	305	604	1,964	5,086
Municipality	441	89	98	140	114
Rural Municipality	1,218	473	378	304	63
313 Chitawan					
Total	18,370	805	1,930	6,230	9,405
Metropolitan City	10,086	460	1,088	3,725	4,813
Municipality	8,187	328	814	2,453	4,592
Rural Municipality	97	17	28	52	0

1) NSIC stands for Nepal Standard Industrial Classification.

Table 1-2 Number of Persons Engaged by Section of Industrial Classification, Size of Persons Engaged and Local Level.

District and Local Level	Section of NSIC ¹⁾					
	C					
	Manufacturing					
	Size of Persons Engaged					
	Total	1 person	2 person	3 to 9 persons	10 persons or more	
Dolakha District	1,898	354	426	742		376
30101 GAURISHANKAR RURAL MUNICIPALITY	53	14	16	23		0
30102 BIGU RURAL MUNICIPALITY	81	33	28	10		10
30103 KALINCHOWK RURAL MUNICIPALITY	260	65	74	109		12
30104 BAITEDHAR RURAL MUNICIPALITY	256	26	40	148		42
30105 JIRI MUNICIPALITY	95	22	18	43		12
30106 TAMAKOSHI RURAL MUNICIPALITY	98	27	22	49		0
30107 MELUNG RURAL MUNICIPALITY	178	58	78	42		0
30108 SHAILUNG RURAL MUNICIPALITY	72	24	24	24		0
30109 BHIMESHWOR MUNICIPALITY	805	85	126	294		300
Sindhupalchok District	2,529	634	782	829		284
30201 BHOTEKOSHI RURAL MUNICIPALITY	31	7	4	0		20
30202 JUGAL RURAL MUNICIPALITY	178	46	48	51		33
30203 PANCHPOKHARI THANGPAL RURAL MUNICIPALITY	201	48	62	79		12
30204 HELAMBU RURAL MUNICIPALITY	106	13	34	59		0
30205 MELANCHI MUNICIPALITY	380	112	126	114		28
30206 INDRAWOTI RURAL MUNICIPALITY	346	112	106	109		19
30207 CHOUTARA SANGACHOWKGADHI MUNICIPALITY	607	128	146	222		111
30208 BALEPHI RURAL MUNICIPALITY	189	34	64	70		21
30209 BAHRAHISE MUNICIPALITY	181	36	82	63		0
30210 TRIPURASUNDARI RURAL MUNICIPALITY	107	32	32	3		40
30211 LISANKHU PAKHAR RURAL MUNICIPALITY	69	17	34	18		0
30212 SUNKOSHI RURAL MUNICIPALITY	134	49	44	41		0
Rasuwa District	229	31	74	95		29
30301 GOSAIKUNDA RURAL MUNICIPALITY	46	5	6	6		29
30302 AMACHHODINMO RURAL MUNICIPALITY	3	1	2	0		0
30303 UTTARGAYA RURAL MUNICIPALITY	68	7	24	37		0
30304 KALIKA RURAL MUNICIPALITY	75	5	28	42		0
30305 NAUKUNDA RURAL MUNICIPALITY	37	13	14	10		0
Dhading District	9,628	703	926	1,489		6,510
30401 RUBI VALLEY RURAL MUNICIPALITY	102	11	12	79		0
30402 KHANIYABAS RURAL MUNICIPALITY	114	31	48	12		23
30403 GANGA JAMUNA RURAL MUNICIPALITY	281	61	116	104		0
30404 TRIPURASUNDARI RURAL MUNICIPALITY	430	89	104	169		68
30405 NETRAWATI DABAJONG RURAL MUNICIPALITY	138	44	24	70		0
30406 NILKHANTHA MUNICIPALITY	1,202	137	138	309		618
30407 JWALAMUKHI RURAL MUNICIPALITY	216	66	82	68		0
30408 SIDDHALEK RURAL MUNICIPALITY	223	45	58	120		0
30409 BENIGHAT RORANG RURAL MUNICIPALITY	249	25	60	96		68
30410 GAJURI RURAL MUNICIPALITY	227	42	50	93		42
30411 GALCHHI RURAL MUNICIPALITY	295	48	82	122		43
30412 THAKRE RURAL MUNICIPALITY	1,095	57	80	133		825
30413 DHUNIBENSHI MUNICIPALITY	5,056	47	72	114		4,823
Nuwakot District	5,096	484	766	1,263		2,583
30501 DUPCHESHWOR RURAL MUNICIPALITY	219	98	82	39		0
30502 TADI RURAL MUNICIPALITY	172	34	78	60		0
30503 SURYAGADHI RURAL MUNICIPALITY	102	16	56	30		0
30504 BIDUR MUNICIPALITY	1,460	123	158	544		635
30505 KISPANG RURAL MUNICIPALITY	111	19	36	56		0
30506 MYAGANG RURAL MUNICIPALITY	127	31	32	64		0
30507 TARAKESHWOR RURAL MUNICIPALITY	138	35	62	41		0
30508 BELKOTGADHI MUNICIPALITY	2,106	34	108	135		1,829
30509 LIKHU RURAL MUNICIPALITY	229	26	62	121		20
30510 PANCHAKANYA RURAL MUNICIPALITY	207	35	34	67		71
30511 SHIVAPURI RURAL MUNICIPALITY	65	7	18	40		0
30512 KAKANI RURAL MUNICIPALITY	160	26	40	66		28

1) NSIC stands for Nepal Standard Industrial Classification.

Table 1-2 Number of Persons Engaged by Section of Industrial Classification, Size of Persons Engaged and Local Level.

District and Local Level	Section of NSIC ¹⁾				
	C				
	Manufacturing				
	Size of Persons Engaged				
	Total	1 person	2 person	3 to 9 persons	10 persons or more
Kathmandu District	55,468	3,490	6,874	17,678	27,426
30601 SHANKHARAPUR MUNICIPALITY	280	27	54	179	20
30602 KAGESHWORI MANAHARA MUNICIPALITY	2,129	165	232	721	1,011
30603 GOKARNESHWOR MUNICIPALITY	3,025	190	472	1,055	1,308
30604 BUDHANILKHANTHA MUNICIPALITY	2,969	245	446	1,137	1,141
30605 TOKHA MUNICIPALITY	2,319	190	406	933	790
30606 TARAKESHWOR MUNICIPALITY	2,317	163	308	895	951
30607 NAGARJUN MUNICIPALITY	1,801	139	282	771	609
30608 KATHMANDU METROPOLITIAN CITY	29,658	1,699	3,702	9,280	14,977
30609 KIRTIPUR MUNICIPALITY	2,076	296	338	781	661
30610 CHANDRAGIRI MUNICIPALITY	7,762	310	534	1,748	5,170
30611 DAKSHINKALI MUNICIPALITY	1,132	66	100	178	788
Bhaktapur District	24,364	1,097	1,978	4,364	16,925
30701 CHANGUNARAYAN MUNICIPALITY	10,026	159	234	502	9,131
30702 BHAKTAPUR MUNICIPALITY	4,581	392	860	1,683	1,646
30703 MADHYAPUR THIMI MUNICIPALITY	4,199	270	476	1,157	2,296
30704 SURYABINAYAK MUNICIPALITY	5,558	276	408	1,022	3,852
Lalitpur District	22,012	999	2,264	5,886	12,863
30801 MAHALAXMI MUNICIPALITY	2,587	188	424	1,287	688
30802 LALITPUR METROPOLITIAN CITY	13,314	578	1,052	3,701	7,983
30803 GODAWARI MUNICIPALITY	5,385	146	294	766	4,179
30804 KONJYOSOM RURAL MUNICIPALITY	57	23	22	12	0
30805 MAHANKAL RURAL MUNICIPALITY	113	17	40	43	13
30806 BAGMATI RURAL MUNICIPALITY	556	47	432	77	0
Kavrepalanchok District	8,276	791	1,030	2,256	4,199
30901 CHAURI DEURALI RURAL MUNICIPALITY	88	40	36	12	0
30902 BHUMLU RURAL MUNICIPALITY	51	30	18	3	0
30903 MANDAN DEUPUR MUNICIPALITY	737	70	56	166	445
30904 BANEPA MUNICIPALITY	2,661	167	334	1,140	1,020
30905 DHULIKHEL MUNICIPALITY	392	70	56	161	105
30906 PANCHKHAL MUNICIPALITY	1,725	97	154	187	0
30907 TEMAL RURAL MUNICIPALITY	110	45	26	39	0
30908 NAMOBUDDHA MUNICIPALITY	872	62	64	63	683
30909 PANAUTI MUNICIPALITY	1,246	99	138	392	617
30910 BETHANCHOWK RURAL MUNICIPALITY	164	39	64	31	30
30911 ROSHI RURAL MUNICIPALITY	154	44	58	40	12
30912 MAHABHARAT RURAL MUNICIPALITY	43	10	14	19	0
30913 KHANIKHOLA RURAL MUNICIPALITY	33	18	12	3	0
Ramechhap District	1,444	323	370	424	327
31001 UMAKUNDA RURAL MUNICIPALITY	116	38	44	34	0
31002 GOKULGANGA RURAL MUNICIPALITY	149	30	34	31	54
31003 LIKHU TAMAKOSHI RURAL MUNICIPALITY	119	38	32	49	0
31004 RAMECHHAP MUNICIPALITY	119	39	30	39	11
31005 MANTHALI MUNICIPALITY	460	61	104	151	144
31006 KHANDADEVI RURAL MUNICIPALITY	48	13	20	15	0
31007 DORAMBA RURAL MUNICIPALITY	150	57	56	37	0
31008 SUNAPATI RURAL MUNICIPALITY	283	47	50	68	118
Sindhuli District	2,263	449	602	800	412
31101 DUDHOULI MUNICIPALITY	400	54	150	116	80
31102 PHIKKAL RURAL MUNICIPALITY	41	13	22	6	0
31103 TINPATAN RURAL MUNICIPALITY	184	92	58	34	0
31104 GOLANJOR RURAL MUNICIPALITY	141	27	36	62	16
31105 KAMALAMAI MUNICIPALITY	1,071	140	174	452	305
31106 SUNKOSHI RURAL MUNICIPALITY	99	18	34	47	0
31107 GHYANGLEKHA RURAL MUNICIPALITY	47	14	30	3	0
31108 MARIN RURAL MUNICIPALITY	132	30	48	43	11
31109 HARIHARPURGAGHI RURAL MUNICIPALITY	148	61	50	37	0

1) NSIC stands for Nepal Standard Industrial Classification.

Table 1-2 Number of Persons Engaged by Section of Industrial Classification, Size of Persons Engaged and Local Level.

District and Local Level	Section of NSIC ¹⁾				
	C				
	Manufacturing				
	Size of Persons Engaged				
	Total	1 person	2 person	3 to 9 persons	10 persons or more
Makwanpur District	9,618	867	1,080	2,408	5,263
31201 INDRASAROWAR RURAL MUNICIPALITY	57	18	22	17	0
31202 THAHA MUNICIPALITY	441	89	98	140	114
31203 KAILASH RURAL MUNICIPALITY	85	29	42	14	0
31204 RAKSIRANG RURAL MUNICIPALITY	74	45	24	5	0
31205 MANAHARI RURAL MUNICIPALITY	315	78	102	116	19
31206 HETAUDA SUB-METROPOLITIAN CITY	7,959	305	604	1,964	5,086
31207 BHIMPHEDI RURAL MUNICIPALITY	72	23	16	33	0
31208 MAKAWANPURGADHI RURAL MUNICIPALITY	197	124	36	9	28
31209 BAKAIYA RURAL MUNICIPALITY	233	80	98	39	16
31210 BAGMATI RURAL MUNICIPALITY	185	76	38	71	0
Chitawan District	18,370	805	1,930	6,230	9,405
31301 RAPTI MUNICIPALITY	911	39	118	331	423
31302 KALIKA MUNICIPALITY	493	47	130	262	54
31303 ICHCHHA KAMANA RURAL MUNICIPALITY	97	17	28	52	0
31304 BHARATPUR METROPOLITIAN CITY	10,086	460	1,088	3,725	4,813
31305 RATNANAGAR MUNICIPALITY	2,716	117	256	1,017	1,326
31306 KHAIRAHANI MUNICIPALITY	3,801	83	210	729	2,779
31307 MADI MUNICIPALITY	266	42	100	114	10

1) NSIC stands for Nepal Standard Industrial Classification.

Table 1-2 Number of Persons Engaged by Section of Industrial Classification, Size of Persons Engaged and Local Level.

District and Local Level	Section of NSIC ¹⁾				
	B+D+E+F				
	Mining, Electricity, gas, Water supply & Construction				
	Size of Persons Engaged				
	Total	1 person	2 person	3 to 9 persons	10 persons or more
Bagamati Province					
Total	28,943	322	640	4,570	23,411
Metropolitan City	13,120	62	144	1,389	11,525
Sub-Metropolitan City	1,242	38	44	240	920
Municipality	7,925	130	236	1,799	5,760
Rural Municipality	6,656	92	216	1,142	5,206
301 Dolakha					
Total	2,225	31	46	103	2,045
Municipality	287	12	4	47	224
Rural Municipality	1,938	19	42	56	1,821
302 Sindhupalchok					
Total	1,761	26	32	287	1,416
Municipality	940	11	4	152	773
Rural Municipality	821	15	28	135	643
303 Rasuwa					
Total	300	0	4	8	288
Rural Municipality	300	0	4	8	288
304 Dhading					
Total	1,048	11	48	295	694
Municipality	216	2	0	30	184
Rural Municipality	832	9	48	265	510
305 Nuwakot					
Total	879	7	28	164	680
Municipality	561	5	8	48	500
Rural Municipality	318	2	20	116	180
306 Kathmandu					
Total	11,574	76	174	1,679	9,645
Metropolitan City	9,248	43	104	1,002	8,099
Municipality	2,326	33	70	677	1,546
307 Bhaktapur					
Total	1,330	22	48	353	907
Municipality	1,330	22	48	353	907

1) NSIC stands for Nepal Standard Industrial Classification.

Table 1-2 Number of Persons Engaged by Section of Industrial Classification, Size of Persons Engaged and Local Level.

District and Local Level	Section of NSIC ¹⁾				
	B+D+E+F				
	Mining, Electricity, gas, Water supply & Construction				
	Size of Persons Engaged				
	Total	1 person	2 person	3 to 9 persons	10 persons or more
308 Lalitpur					
Total	3,713	25	44	498	3,146
Metropolitan City	3,245	15	28	282	2,920
Municipality	347	5	14	128	200
Rural Municipality	121	5	2	88	26
309 Kavrepalanchok					
Total	1,271	41	66	268	896
Municipality	877	18	42	171	646
Rural Municipality	394	23	24	97	250
310 Ramechhap					
Total	748	12	24	218	494
Municipality	167	5	12	23	127
Rural Municipality	581	7	12	195	367
311 Sindhuli					
Total	1,148	4	2	133	1,009
Municipality	351	4	0	27	320
Rural Municipality	797	0	2	106	689
312 Makwanpur					
Total	1,919	57	90	316	1,456
Sub-Metropolitan City	1,242	38	44	240	920
Municipality	143	7	12	8	116
Rural Municipality	534	12	34	68	420
313 Chitawan					
Total	1,027	10	34	248	735
Metropolitan City	627	4	12	105	506
Municipality	380	6	22	135	217
Rural Municipality	20	0	0	8	12

1) NSIC stands for Nepal Standard Industrial Classification.

Table 1-2 Number of Persons Engaged by Section of Industrial Classification, Size of Persons Engaged and Local Level.

District and Local Level	Section of NSIC ¹⁾					
	B+D+E+F					
	Mining, Electricity, gas, Water supply & Construction					
	Size of Persons Engaged					
	Total	1 person	2 person	3 to 9 persons	10 persons or more	
Dolakha District	2,225	31	46	103	2,045	
30101 GAURISHANKAR RURAL MUNICIPALITY	57	1	0	0	56	
30102 BIGU RURAL MUNICIPALITY	1,736	4	34	39	1,659	
30103 KALINCHOWK RURAL MUNICIPALITY	72	10	0	3	59	
30104 BAITEDHAR RURAL MUNICIPALITY	11	3	0	8	0	
30105 JIRI MUNICIPALITY	42	4	2	3	33	
30106 TAMAKOSHI RURAL MUNICIPALITY	60	1	6	6	47	
30107 MELUNG RURAL MUNICIPALITY	0	0	0	0	0	
30108 SHAILUNG RURAL MUNICIPALITY	2	0	2	0	0	
30109 BHIMESHWOR MUNICIPALITY	245	8	2	44	191	
Sindhupalchok District	1,761	26	32	287	1,416	
30201 BHOTEKOSHI RURAL MUNICIPALITY	0	0	0	0	0	
30202 JUGAL RURAL MUNICIPALITY	206	1	0	22	183	
30203 PANCHPOKHARI THANGPAL RURAL MUNICIPALITY	36	0	0	36	0	
30204 HELAMBU RURAL MUNICIPALITY	48	1	0	11	36	
30205 MELANCHI MUNICIPALITY	532	6	4	68	454	
30206 INDRAWOTI RURAL MUNICIPALITY	320	1	4	39	276	
30207 CHOUTARA SANGACHOWKGADHI MUNICIPALITY	382	4	0	70	308	
30208 BALEPHI RURAL MUNICIPALITY	8	0	2	6	0	
30209 BAHHRABISE MUNICIPALITY	26	1	0	14	11	
30210 TRIPURASUNDARI RURAL MUNICIPALITY	58	5	12	3	38	
30211 LISANKHU PAKHAR RURAL MUNICIPALITY	6	1	0	5	0	
30212 SUNKOSHI RURAL MUNICIPALITY	139	6	10	13	110	
Rasuwa District	300	0	4	8	288	
30301 GOSAIKUNDA RURAL MUNICIPALITY	106	0	0	0	106	
30302 AMACHHODINMO RURAL MUNICIPALITY	172	0	0	0	172	
30303 UTTARGAYA RURAL MUNICIPALITY	12	0	4	8	0	
30304 KALIKA RURAL MUNICIPALITY	10	0	0	0	10	
30305 NAUKUNDA RURAL MUNICIPALITY	0	0	0	0	0	
Dhading District	1,048	11	48	295	694	
30401 RUBI VALLEY RURAL MUNICIPALITY	15	0	6	9	0	
30402 KHANIYABAS RURAL MUNICIPALITY	77	1	2	50	24	
30403 GANGA JAMUNA RURAL MUNICIPALITY	24	3	12	9	0	
30404 TRIPURASUNDARI RURAL MUNICIPALITY	129	0	0	15	114	
30405 NETRAWATI DABAJONG RURAL MUNICIPALITY	7	0	2	5	0	
30406 NILKHANDHA MUNICIPALITY	197	1	0	30	166	
30407 JWALAMUKHI RURAL MUNICIPALITY	7	0	2	5	0	
30408 SIDDHALEK RURAL MUNICIPALITY	77	0	4	7	66	
30409 BENIGHAT RORANG RURAL MUNICIPALITY	62	3	10	36	13	
30410 GAJURI RURAL MUNICIPALITY	75	1	2	5	67	
30411 GALCHHI RURAL MUNICIPALITY	123	1	6	42	74	
30412 THAKRE RURAL MUNICIPALITY	236	0	2	82	152	
30413 DHUNIBENSHI MUNICIPALITY	19	1	0	0	18	
Nuwakot District	879	7	28	164	680	
30501 DUPCHESHWOR RURAL MUNICIPALITY	38	1	8	19	10	
30502 TADI RURAL MUNICIPALITY	81	0	2	25	54	
30503 SURYAGADHI RURAL MUNICIPALITY	33	0	2	9	22	
30504 BIDUR MUNICIPALITY	296	4	6	26	260	
30505 KISPANG RURAL MUNICIPALITY	0	0	0	0	0	
30506 MYAGANG RURAL MUNICIPALITY	14	0	2	12	0	
30507 TARAKESHWOR RURAL MUNICIPALITY	0	0	0	0	0	
30508 BELKOTGADHI MUNICIPALITY	265	1	2	22	240	
30509 LIKHU RURAL MUNICIPALITY	70	1	4	30	35	
30510 PANCHAKANYA RURAL MUNICIPALITY	54	0	0	8	46	
30511 SHIVAPURI RURAL MUNICIPALITY	7	0	0	7	0	
30512 KAKANI RURAL MUNICIPALITY	21	0	2	6	13	

1) NSIC stands for Nepal Standard Industrial Classification.

Table 1-2 Number of Persons Engaged by Section of Industrial Classification, Size of Persons Engaged and Local Level.

District and Local Level	Section of NSIC ¹⁾				
	B+D+E+F				
	Mining, Electricity, gas, Water supply & Construction				
	Size of Persons Engaged				
	Total	1 person	2 person	3 to 9 persons	10 persons or more
Kathmandu District	11,574	76	174	1,679	9,645
30601 SHANKHARAPUR MUNICIPALITY	102	0	0	14	88
30602 KAGESHWORI MANAHARA MUNICIPALITY	117	3	6	19	89
30603 GOKARNESHWOR MUNICIPALITY	120	1	14	47	58
30604 BUDHANILKHANTHA MUNICIPALITY	229	1	8	105	115
30605 TOKHA MUNICIPALITY	309	6	12	56	235
30606 TARAKESHWOR MUNICIPALITY	173	2	4	67	100
30607 NAGARJUN MUNICIPALITY	211	2	0	32	177
30608 KATHMANDU METROPOLITIAN CITY	9,248	43	104	1,002	8,099
30609 KIRTIPUR MUNICIPALITY	334	13	10	130	181
30610 CHANDRAGIRI MUNICIPALITY	408	5	16	174	213
30611 DAKSHINKALI MUNICIPALITY	323	0	0	33	290
Bhaktapur District	1,330	22	48	353	907
30701 CHANGUNARAYAN MUNICIPALITY	612	9	22	132	449
30702 BHAKTAPUR MUNICIPALITY	216	4	14	38	160
30703 MADHYAPUR THIMI MUNICIPALITY	309	6	6	115	182
30704 SURYABINAYAK MUNICIPALITY	193	3	6	68	116
Lalitpur District	3,713	25	44	498	3,146
30801 MAHALAXMI MUNICIPALITY	81	4	10	52	15
30802 LALITPUR METROPOLITIAN CITY	3,245	15	28	282	2,920
30803 GODAWARI MUNICIPALITY	266	1	4	76	185
30804 KONJYOSOM RURAL MUNICIPALITY	78	0	0	63	15
30805 MAHANKAL RURAL MUNICIPALITY	22	4	0	18	0
30806 BAGMATI RURAL MUNICIPALITY	21	1	2	7	11
Kavrepalanchok District	1,271	41	66	268	896
30901 CHAURI DEURALI RURAL MUNICIPALITY	26	3	6	6	11
30902 BHUMLU RURAL MUNICIPALITY	7	0	0	7	0
30903 MANDAN DEUPUR MUNICIPALITY	98	2	4	16	76
30904 BANEPA MUNICIPALITY	347	5	10	64	268
30905 DHULIKHEL MUNICIPALITY	18	0	0	18	0
30906 PANCHKHAL MUNICIPALITY	75	7	18	38	0
30907 TEMAL RURAL MUNICIPALITY	4	4	0	0	0
30908 NAMOBUDDHA MUNICIPALITY	85	1	4	15	65
30909 PANAUTI MUNICIPALITY	254	3	6	20	225
30910 BETHANCHOWK RURAL MUNICIPALITY	98	3	4	15	76
30911 ROSHI RURAL MUNICIPALITY	237	5	6	63	163
30912 MAHABHARAT RURAL MUNICIPALITY	14	3	8	3	0
30913 KHANIKHOLA RURAL MUNICIPALITY	8	5	0	3	0
Ramechhap District	748	12	24	218	494
31001 UMAKUNDA RURAL MUNICIPALITY	380	0	4	120	256
31002 GOKULGANGA RURAL MUNICIPALITY	53	2	0	39	12
31003 LIKHU TAMAKOSHI RURAL MUNICIPALITY	43	3	2	5	33
31004 RAMECHHAP MUNICIPALITY	38	1	2	0	35
31005 MANTHALI MUNICIPALITY	129	4	10	23	92
31006 KHANDADEVI RURAL MUNICIPALITY	60	1	4	14	41
31007 DORAMBA RURAL MUNICIPALITY	27	1	2	9	15
31008 SUNAPATI RURAL MUNICIPALITY	18	0	0	8	10
Sindhuli District	1,148	4	2	133	1,009
31101 DUDHOULI MUNICIPALITY	28	0	0	16	12
31102 PHIKKAL RURAL MUNICIPALITY	87	0	0	25	62
31103 TINPATAN RURAL MUNICIPALITY	247	0	0	39	208
31104 GOLANJOR RURAL MUNICIPALITY	79	0	0	26	53
31105 KAMALAMAI MUNICIPALITY	323	4	0	11	308
31106 SUNKOSHI RURAL MUNICIPALITY	291	0	2	13	276
31107 GHYANGLEKHA RURAL MUNICIPALITY	0	0	0	0	0
31108 MARIN RURAL MUNICIPALITY	47	0	0	3	44
31109 HARIHARPURGAGHI RURAL MUNICIPALITY	46	0	0	0	46

1) NSIC stands for Nepal Standard Industrial Classification.

Table 1-2 Number of Persons Engaged by Section of Industrial Classification, Size of Persons Engaged and Local Level.

District and Local Level	Section of NSIC ¹⁾				
	B+D+E+F				
	Mining, Electricity, gas, Water supply & Construction				
	Size of Persons Engaged				
	Total	1 person	2 person	3 to 9 persons	10 persons or more
Makwanpur District	1,919	57	90	316	1,456
31201 INDRASAROWAR RURAL MUNICIPALITY	68	1	2	14	51
31202 THAHA MUNICIPALITY	143	7	12	8	116
31203 KAILASH RURAL MUNICIPALITY	16	2	0	4	10
31204 RAKSIRANG RURAL MUNICIPALITY	0	0	0	0	0
31205 MANAHARI RURAL MUNICIPALITY	112	0	8	22	82
31206 HETAUDA SUB-METROPOLITIAN CITY	1,242	38	44	240	920
31207 BHIMPHEDE RURAL MUNICIPALITY	152	1	0	4	147
31208 MAKAWANPURGADHI RURAL MUNICIPALITY	136	0	4	21	111
31209 BAKAIYA RURAL MUNICIPALITY	37	7	8	3	19
31210 BAGMATI RURAL MUNICIPALITY	13	1	12	0	0
Chitawan District	1,027	10	34	248	735
31301 RAPTI MUNICIPALITY	74	2	2	35	35
31302 KALIKA MUNICIPALITY	38	1	4	22	11
31303 ICHCHHA KAMANA RURAL MUNICIPALITY	20	0	0	8	12
31304 BHARATPUR METROPOLITIAN CITY	627	4	12	105	506
31305 RATNANAGAR MUNICIPALITY	183	0	8	34	141
31306 KHAIRAHANI MUNICIPALITY	75	3	6	36	30
31307 MADI MUNICIPALITY	10	0	2	8	0

1) NSIC stands for Nepal Standard Industrial Classification.

Table 1-2 Number of Persons Engaged by Section of Industrial Classification, Size of Persons Engaged and Local Level.

District and Local Level	Section of NSIC ¹⁾				
	G				
	Wholesale and retail trade				
	Size of Persons Engaged				
	Total	1 person	2 person	3 to 9 persons	10 persons or more
Bagamati Province					
Total	325,292	56,032	117,756	109,309	42,195
Metropolitan City	166,434	24,149	48,852	61,449	31,984
Sub-Metropolitan City	9,634	1,976	3,770	3,301	587
Municipality	116,790	22,966	48,982	36,119	8,723
Rural Municipality	32,434	6,941	16,152	8,440	901
301 Dolakha					
Total	5,155	1,036	2,490	1,470	159
Municipality	2,138	428	966	649	95
Rural Municipality	3,017	608	1,524	821	64
302 Sindhupalchok					
Total	8,164	1,401	3,862	2,511	390
Municipality	3,719	615	1,736	1,166	202
Rural Municipality	4,445	786	2,126	1,345	188
303 Rasuwa					
Total	1,054	148	598	308	0
Rural Municipality	1,054	148	598	308	0
304 Dhading					
Total	10,672	1,989	4,550	3,622	511
Municipality	3,154	765	1,216	1,011	162
Rural Municipality	7,518	1,224	3,334	2,611	349
305 Nuwakot					
Total	7,376	1,387	3,516	1,953	520
Municipality	3,904	718	1,532	1,234	420
Rural Municipality	3,472	669	1,984	719	100
306 Kathmandu					
Total	167,865	26,788	53,034	58,724	29,319
Metropolitan City	119,917	17,487	33,228	43,624	25,578
Municipality	47,948	9,301	19,806	15,100	3,741
307 Bhaktapur					
Total	18,432	4,481	7,222	4,778	1,951
Municipality	18,432	4,481	7,222	4,778	1,951

1) NSIC stands for Nepal Standard Industrial Classification.

Table 1-2 Number of Persons Engaged by Section of Industrial Classification, Size of Persons Engaged and Local Level.

District and Local Level	Section of NSIC ¹⁾				
	G				
	Wholesale and retail trade				
	Size of Persons Engaged				
	Total	1 person	2 person	3 to 9 persons	10 persons or more
308 Lalitpur					
Total	32,790	5,029	11,228	11,681	4,852
Metropolitan City	24,226	3,723	7,356	8,828	4,319
Municipality	7,849	1,174	3,540	2,625	510
Rural Municipality	715	132	332	228	23
309 Kavrepalanchok					
Total	12,178	2,514	5,216	3,713	735
Municipality	10,321	1,963	4,280	3,343	735
Rural Municipality	1,857	551	936	370	0
310 Ramechhap					
Total	4,175	899	2,008	1,106	162
Municipality	1,737	362	686	563	126
Rural Municipality	2,438	537	1,322	543	36
311 Sindhuli					
Total	7,076	1,106	3,544	2,147	279
Municipality	4,073	660	1,852	1,380	181
Rural Municipality	3,003	446	1,692	767	98
312 Makwanpur					
Total	14,341	4,000	6,018	3,702	621
Sub-Metropolitan City	9,634	1,976	3,770	3,301	587
Municipality	786	323	378	72	13
Rural Municipality	3,921	1,701	1,870	329	21
313 Chitawan					
Total	36,014	5,254	14,470	13,594	2,696
Metropolitan City	22,291	2,939	8,268	8,997	2,087
Municipality	12,729	2,176	5,768	4,198	587
Rural Municipality	994	139	434	399	22

1) NSIC stands for Nepal Standard Industrial Classification.

Table 1-2 Number of Persons Engaged by Section of Industrial Classification, Size of Persons Engaged and Local Level.

District and Local Level	Section of NSIC ¹⁾					
	G					
	Wholesale and retail trade					
	Size of Persons Engaged					
	Total	1 person	2 person	3 to 9 persons	10 persons or more	
Dolakha District	5,155	1,036	2,490	1,470		159
30101 GAURISHANKAR RURAL MUNICIPALITY	410	23	208	179		0
30102 BIGU RURAL MUNICIPALITY	435	79	238	118		0
30103 KALINCHOWK RURAL MUNICIPALITY	669	147	304	182		36
30104 BAITEDHAR RURAL MUNICIPALITY	447	110	176	161		0
30105 JIRI MUNICIPALITY	453	82	234	120		17
30106 TAMAKOSHI RURAL MUNICIPALITY	331	118	158	43		12
30107 MELUNG RURAL MUNICIPALITY	328	83	152	93		0
30108 SHAILUNG RURAL MUNICIPALITY	397	48	288	45		16
30109 BHIMESHWOR MUNICIPALITY	1,685	346	732	529		78
Sindhupalchok District	8,164	1,401	3,862	2,511		390
30201 BHOTEKOSHI RURAL MUNICIPALITY	311	81	158	72		0
30202 JUGAL RURAL MUNICIPALITY	612	103	318	191		0
30203 PANCHPOKHARI THANGPAL RURAL MUNICIPALITY	385	73	214	98		0
30204 HELAMBU RURAL MUNICIPALITY	415	51	118	235		11
30205 MELANCHI MUNICIPALITY	1,167	282	530	257		98
30206 INDRAWOTI RURAL MUNICIPALITY	737	88	282	323		44
30207 CHOUTARA SANGACHOWKGADHI MUNICIPALITY	1,600	240	686	581		93
30208 BALEPHI RURAL MUNICIPALITY	723	165	348	168		42
30209 BAHRAHISE MUNICIPALITY	952	93	520	328		11
30210 TRIPURASUNDARI RURAL MUNICIPALITY	304	61	196	47		0
30211 LISANKHU PAKHAR RURAL MUNICIPALITY	584	54	274	165		91
30212 SUNKOSHI RURAL MUNICIPALITY	374	110	218	46		0
Rasuwa District	1,054	148	598	308		0
30301 GOSAIKUNDA RURAL MUNICIPALITY	207	46	128	33		0
30302 AMACHHODINMO RURAL MUNICIPALITY	97	20	64	13		0
30303 UTTARGAYA RURAL MUNICIPALITY	201	30	116	55		0
30304 KALIKA RURAL MUNICIPALITY	325	15	166	144		0
30305 NAUKUNDA RURAL MUNICIPALITY	224	37	124	63		0
Dhading District	10,672	1,989	4,550	3,622		511
30401 RUBI VALLEY RURAL MUNICIPALITY	284	11	100	173		0
30402 KHANIYABAS RURAL MUNICIPALITY	331	22	186	123		0
30403 GANGA JAMUNA RURAL MUNICIPALITY	643	69	314	260		0
30404 TRIPURASUNDARI RURAL MUNICIPALITY	798	123	478	197		0
30405 NETRAWATI DABAJONG RURAL MUNICIPALITY	250	91	118	41		0
30406 NILKHANDHA MUNICIPALITY	2,131	603	828	632		68
30407 JWALAMUKHI RURAL MUNICIPALITY	512	104	222	176		10
30408 SIDDHALEK RURAL MUNICIPALITY	635	81	248	252		54
30409 BENIGHAT RORANG RURAL MUNICIPALITY	1,483	223	612	531		117
30410 GAJURI RURAL MUNICIPALITY	851	213	344	283		11
30411 GALCHHI RURAL MUNICIPALITY	846	107	418	292		29
30412 THAKRE RURAL MUNICIPALITY	885	180	294	283		128
30413 DHUNIBENSHI MUNICIPALITY	1,023	162	388	379		94
Nuwakot District	7,376	1,387	3,516	1,953		520
30501 DUPCHESHWOR RURAL MUNICIPALITY	427	87	304	36		0
30502 TADI RURAL MUNICIPALITY	394	81	194	97		22
30503 SURYAGADHI RURAL MUNICIPALITY	329	60	218	51		0
30504 BIDUR MUNICIPALITY	3,089	632	1,106	946		405
30505 KISPANG RURAL MUNICIPALITY	247	86	158	3		0
30506 MYAGANG RURAL MUNICIPALITY	270	62	180	28		0
30507 TARAKESHWOR RURAL MUNICIPALITY	285	53	160	72		0
30508 BELKOTGADHI MUNICIPALITY	815	86	426	288		15
30509 LIKHU RURAL MUNICIPALITY	627	80	302	167		78
30510 PANCHAKANYA RURAL MUNICIPALITY	283	36	144	103		0
30511 SHIVAPURI RURAL MUNICIPALITY	218	31	116	71		0
30512 KAKANI RURAL MUNICIPALITY	392	93	208	91		0

1) NSIC stands for Nepal Standard Industrial Classification.

Table 1-2 Number of Persons Engaged by Section of Industrial Classification, Size of Persons Engaged and Local Level.

District and Local Level	Section of NSIC ¹⁾				
	G				
	Wholesale and retail trade				
	Size of Persons Engaged				
	Total	1 person	2 person	3 to 9 persons	10 persons or more
Kathmandu District	167,865	26,788	53,034	58,724	29,319
30601 SHANKHARAPUR MUNICIPALITY	935	94	300	530	11
30602 KAGESHWORI MANAHARA MUNICIPALITY	3,876	1,120	1,340	1,047	369
30603 GOKARNESHWOR MUNICIPALITY	6,787	1,506	3,006	1,984	291
30604 BUDHANILKHANTHA MUNICIPALITY	6,947	1,285	3,110	2,165	387
30605 TOKHA MUNICIPALITY	7,317	1,253	3,550	1,993	521
30606 TARAKESHWOR MUNICIPALITY	4,297	698	1,960	1,411	228
30607 NAGARJUN MUNICIPALITY	4,076	644	1,714	1,430	288
30608 KATHMANDU METROPOLITIAN CITY	119,917	17,487	33,228	43,624	25,578
30609 KIRTIPUR MUNICIPALITY	4,066	874	1,648	1,253	291
30610 CHANDRAGIRI MUNICIPALITY	8,338	1,532	2,678	2,818	1,310
30611 DAKSHINKALI MUNICIPALITY	1,309	295	500	469	45
Bhaktapur District	18,432	4,481	7,222	4,778	1,951
30701 CHANGUNARAYAN MUNICIPALITY	1,877	555	808	407	107
30702 BHAKTAPUR MUNICIPALITY	5,980	1,379	2,432	1,657	512
30703 MADHYAPUR THIMI MUNICIPALITY	5,976	1,298	2,108	1,552	1,018
30704 SURYABINAYAK MUNICIPALITY	4,599	1,249	1,874	1,162	314
Lalitpur District	32,790	5,029	11,228	11,681	4,852
30801 MAHALAXMI MUNICIPALITY	4,373	658	2,194	1,386	135
30802 LALITPUR METROPOLITIAN CITY	24,226	3,723	7,356	8,828	4,319
30803 GODAWARI MUNICIPALITY	3,476	516	1,346	1,239	375
30804 KONJYOSOM RURAL MUNICIPALITY	209	34	88	77	10
30805 MAHANKAL RURAL MUNICIPALITY	211	47	96	55	13
30806 BAGMATI RURAL MUNICIPALITY	295	51	148	96	0
Kavrepalanchok District	12,178	2,514	5,216	3,713	735
30901 CHAURI DEURALI RURAL MUNICIPALITY	236	81	130	25	0
30902 BHUMLU RURAL MUNICIPALITY	244	106	102	36	0
30903 MANDAN DEUPUR MUNICIPALITY	714	203	326	163	22
30904 BANEPA MUNICIPALITY	5,035	748	1,892	1,774	621
30905 DHULIKHEL MUNICIPALITY	1,176	226	534	366	50
30906 PANCHKHAL MUNICIPALITY	1,155	204	502	429	0
30907 TEMAL RURAL MUNICIPALITY	395	65	170	160	0
30908 NAMOBUDDHA MUNICIPALITY	681	232	294	155	0
30909 PANAUTI MUNICIPALITY	1,560	350	732	456	22
30910 BETHANCHOWK RURAL MUNICIPALITY	233	121	94	18	0
30911 ROSHI RURAL MUNICIPALITY	435	132	226	77	0
30912 MAHABHARAT RURAL MUNICIPALITY	182	13	156	13	0
30913 KHANIKHOLA RURAL MUNICIPALITY	132	33	58	41	0
Ramechhap District	4,175	899	2,008	1,106	162
31001 UMAKUNDA RURAL MUNICIPALITY	423	48	254	121	0
31002 GOKULGANGA RURAL MUNICIPALITY	377	102	156	119	0
31003 LIKHU TAMAKOSHI RURAL MUNICIPALITY	510	156	234	110	10
31004 RAMECHHAP MUNICIPALITY	510	117	292	101	0
31005 MANTHALI MUNICIPALITY	1,227	245	394	462	126
31006 KHANDADEVI RURAL MUNICIPALITY	402	59	238	105	0
31007 DORAMBA RURAL MUNICIPALITY	422	139	222	35	26
31008 SUNAPATI RURAL MUNICIPALITY	304	33	218	53	0
Sindhuli District	7,076	1,106	3,544	2,147	279
31101 DUDHOULI MUNICIPALITY	1,401	161	718	508	14
31102 PHIKKAL RURAL MUNICIPALITY	261	56	176	29	0
31103 TINPATAN RURAL MUNICIPALITY	717	90	486	119	22
31104 GOLANJOR RURAL MUNICIPALITY	478	61	206	159	52
31105 KAMALAMAI MUNICIPALITY	2,672	499	1,134	872	167
31106 SUNKOSHI RURAL MUNICIPALITY	396	50	202	120	24
31107 GHYANGLEKHA RURAL MUNICIPALITY	157	55	80	22	0
31108 MARIN RURAL MUNICIPALITY	522	87	282	153	0
31109 HARIHARPURGAGHI RURAL MUNICIPALITY	472	47	260	165	0

1) NSIC stands for Nepal Standard Industrial Classification.

Table 1-2 Number of Persons Engaged by Section of Industrial Classification, Size of Persons Engaged and Local Level.

District and Local Level	Section of NSIC ¹⁾				
	G				
	Wholesale and retail trade				
	Size of Persons Engaged				
	Total	1 person	2 person	3 to 9 persons	10 persons or more
Makwanpur District	14,341	4,000	6,018	3,702	621
31201 INDRASAROWAR RURAL MUNICIPALITY	297	142	148	7	0
31202 THAHA MUNICIPALITY	786	323	378	72	13
31203 KAILASH RURAL MUNICIPALITY	259	56	188	15	0
31204 RAKSIRANG RURAL MUNICIPALITY	222	154	68	0	0
31205 MANAHARI RURAL MUNICIPALITY	1,259	310	724	204	21
31206 HETAUDA SUB-METROPOLITIAN CITY	9,634	1,976	3,770	3,301	587
31207 BHIMPHEDI RURAL MUNICIPALITY	354	210	124	20	0
31208 MAKAWANPURGADHI RURAL MUNICIPALITY	352	261	62	29	0
31209 BAKAIYA RURAL MUNICIPALITY	661	291	346	24	0
31210 BAGMATI RURAL MUNICIPALITY	517	277	210	30	0
Chitawan District	36,014	5,254	14,470	13,594	2,696
31301 RAPTI MUNICIPALITY	2,058	315	1,062	609	72
31302 KALIKA MUNICIPALITY	1,429	389	744	296	0
31303 ICHCHHA KAMANA RURAL MUNICIPALITY	994	139	434	399	22
31304 BHARATPUR METROPOLITIAN CITY	22,291	2,939	8,268	8,997	2,087
31305 RATNANAGAR MUNICIPALITY	4,779	759	2,040	1,779	201
31306 KHAIRAHANI MUNICIPALITY	3,418	488	1,346	1,270	314
31307 MADI MUNICIPALITY	1,045	225	576	244	0

1) NSIC stands for Nepal Standard Industrial Classification.

Table 1-2 Number of Persons Engaged by Section of Industrial Classification, Size of Persons Engaged and Local Level.

District and Local Level	Section of NSIC ¹⁾				
	H+J				
	Transportation and storage, Information and communication				
	Size of Persons Engaged				
	Total	1 person	2 person	3 to 9 persons	10 persons or more
Bagamati Province					
Total	34,582	352	760	4,440	29,030
Metropolitan City	28,761	172	382	2,485	25,722
Sub-Metropolitan City	690	32	46	193	419
Municipality	4,376	107	240	1,190	2,839
Rural Municipality	755	41	92	572	50
301 Dolakha					
Total	241	12	8	125	96
Municipality	174	9	2	67	96
Rural Municipality	67	3	6	58	0
302 Sindhupalchok					
Total	297	5	24	202	66
Municipality	167	1	14	108	44
Rural Municipality	130	4	10	94	22
303 Rasuwa					
Total	45	6	2	22	15
Rural Municipality	45	6	2	22	15
304 Dhading					
Total	291	21	54	99	117
Municipality	133	2	6	21	104
Rural Municipality	158	19	48	78	13
305 Nuwakot					
Total	279	1	16	104	158
Municipality	214	0	6	50	158
Rural Municipality	65	1	10	54	0
306 Kathmandu					
Total	22,197	205	410	2,329	19,253
Metropolitan City	20,800	132	282	1,983	18,403
Municipality	1,397	73	128	346	850
307 Bhaktapur					
Total	1,091	8	38	136	909
Municipality	1,091	8	38	136	909

1) NSIC stands for Nepal Standard Industrial Classification.

Table 1-2 Number of Persons Engaged by Section of Industrial Classification, Size of Persons Engaged and Local Level.

District and Local Level	Section of NSIC ¹⁾				
	H+J				
	Transportation and storage, Information and communication				
	Size of Persons Engaged				
	Total	1 person	2 person	3 to 9 persons	10 persons or more
308 Lalitpur					
Total	6,962	33	66	323	6,540
Metropolitan City	6,789	29	54	247	6,459
Municipality	149	4	12	52	81
Rural Municipality	24	0	0	24	0
309 Kavrepalanchok					
Total	620	8	24	252	336
Municipality	558	5	16	201	336
Rural Municipality	62	3	8	51	0
310 Ramechhap					
Total	106	2	2	102	0
Municipality	48	1	0	47	0
Rural Municipality	58	1	2	55	0
311 Sindhuli					
Total	301	4	2	166	129
Municipality	200	2	0	69	129
Rural Municipality	101	2	2	97	0
312 Makwanpur					
Total	765	34	50	262	419
Sub-Metropolitan City	690	32	46	193	419
Municipality	38	0	0	38	0
Rural Municipality	37	2	4	31	0
313 Chitawan					
Total	1,387	13	64	318	992
Metropolitan City	1,172	11	46	255	860
Municipality	207	2	18	55	132
Rural Municipality	8	0	0	8	0

1) NSIC stands for Nepal Standard Industrial Classification.

Table 1-2 Number of Persons Engaged by Section of Industrial Classification, Size of Persons Engaged and Local Level.

District and Local Level	Section of NSIC ¹⁾					
	H+J					
	Transportation and storage, Information and communication					
	Size of Persons Engaged					
	Total	1 person	2 person	3 to 9 persons	10 persons or more	
Dolakha District	241	12	8	125	96	
30101 GAURISHANKAR RURAL MUNICIPALITY	9	0	2	7	0	
30102 BIGU RURAL MUNICIPALITY	8	1	0	7	0	
30103 KALINCHOWK RURAL MUNICIPALITY	22	0	2	20	0	
30104 BAITEDHAR RURAL MUNICIPALITY	3	0	0	3	0	
30105 JIRI MUNICIPALITY	12	2	0	10	0	
30106 TAMAKOSHI RURAL MUNICIPALITY	10	2	0	8	0	
30107 MELUNG RURAL MUNICIPALITY	12	0	2	10	0	
30108 SHAILUNG RURAL MUNICIPALITY	3	0	0	3	0	
30109 BHIMESHWOR MUNICIPALITY	162	7	2	57	96	
Sindhupalchok District	297	5	24	202	66	
30201 BHOTEKOSHI RURAL MUNICIPALITY	0	0	0	0	0	
30202 JUGAL RURAL MUNICIPALITY	11	0	0	11	0	
30203 PANCHPOKHARI THANGPAL RURAL MUNICIPALITY	36	0	0	14	22	
30204 HELAMBU RURAL MUNICIPALITY	1	1	0	0	0	
30205 MELANCHI MUNICIPALITY	29	0	4	25	0	
30206 INDRAWOTI RURAL MUNICIPALITY	21	0	2	19	0	
30207 CHOUTARA SANGACHOWKGADHI MUNICIPALITY	122	1	8	69	44	
30208 BALEPHI RURAL MUNICIPALITY	22	3	6	13	0	
30209 BAHRABISE MUNICIPALITY	16	0	2	14	0	
30210 TRIPURASUNDARI RURAL MUNICIPALITY	10	0	2	8	0	
30211 LISANKHU PAKHAR RURAL MUNICIPALITY	14	0	0	14	0	
30212 SUNKOSHI RURAL MUNICIPALITY	15	0	0	15	0	
Rasuwa District	45	6	2	22	15	
30301 GOSAIKUNDA RURAL MUNICIPALITY	26	0	0	11	15	
30302 AMACHHODINMO RURAL MUNICIPALITY	6	6	0	0	0	
30303 UTTARGAYA RURAL MUNICIPALITY	4	0	0	4	0	
30304 KALIKA RURAL MUNICIPALITY	9	0	2	7	0	
30305 NAUKUNDA RURAL MUNICIPALITY	0	0	0	0	0	
Dhading District	291	21	54	99	117	
30401 RUBI VALLEY RURAL MUNICIPALITY	69	11	38	20	0	
30402 KHANIYABAS RURAL MUNICIPALITY	3	1	2	0	0	
30403 GANGA JAMUNA RURAL MUNICIPALITY	41	6	2	20	13	
30404 TRIPURASUNDARI RURAL MUNICIPALITY	2	0	2	0	0	
30405 NETRAWATI DABAJONG RURAL MUNICIPALITY	3	0	0	3	0	
30406 NILKHANDHA MUNICIPALITY	133	2	6	21	104	
30407 JWALAMUKHI RURAL MUNICIPALITY	7	0	0	7	0	
30408 SIDDHALEK RURAL MUNICIPALITY	4	0	0	4	0	
30409 BENIGHAT RORANG RURAL MUNICIPALITY	0	0	0	0	0	
30410 GAJURI RURAL MUNICIPALITY	17	1	4	12	0	
30411 GALCHHI RURAL MUNICIPALITY	9	0	0	9	0	
30412 THAKRE RURAL MUNICIPALITY	3	0	0	3	0	
30413 DHUNIBENSHI MUNICIPALITY	0	0	0	0	0	
Nuwakot District	279	1	16	104	158	
30501 DUPCHESHWOR RURAL MUNICIPALITY	3	0	0	3	0	
30502 TADI RURAL MUNICIPALITY	1	1	0	0	0	
30503 SURYAGADHI RURAL MUNICIPALITY	0	0	0	0	0	
30504 BIDUR MUNICIPALITY	171	0	6	50	115	
30505 KISPANG RURAL MUNICIPALITY	0	0	0	0	0	
30506 MYAGANG RURAL MUNICIPALITY	2	0	2	0	0	
30507 TARAKESHWOR RURAL MUNICIPALITY	14	0	0	14	0	
30508 BELKOTGADHI MUNICIPALITY	43	0	0	0	43	
30509 LIKHU RURAL MUNICIPALITY	2	0	2	0	0	
30510 PANCHAKANYA RURAL MUNICIPALITY	4	0	4	0	0	
30511 SHIVAPURI RURAL MUNICIPALITY	31	0	2	29	0	
30512 KAKANI RURAL MUNICIPALITY	8	0	0	8	0	

1) NSIC stands for Nepal Standard Industrial Classification.

Table 1-2 Number of Persons Engaged by Section of Industrial Classification, Size of Persons Engaged and Local Level.

District and Local Level	Section of NSIC ¹⁾				
	H+J				
	Transportation and storage, Information and communication				
	Size of Persons Engaged				
	Total	1 person	2 person	3 to 9 persons	10 persons or more
Kathmandu District	22,197	205	410	2,329	19,253
30601 SHANKHARAPUR MUNICIPALITY	12	0	0	12	0
30602 KAGESHWORI MANAHARA MUNICIPALITY	37	2	2	17	16
30603 GOKARNESHWOR MUNICIPALITY	106	7	24	35	40
30604 BUDHANILKHANTHA MUNICIPALITY	268	11	20	44	193
30605 TOKHA MUNICIPALITY	78	20	18	26	14
30606 TARAKESHWOR MUNICIPALITY	13	3	6	4	0
30607 NAGARJUN MUNICIPALITY	111	7	14	28	62
30608 KATHMANDU METROPOLITIAN CITY	20,800	132	282	1,983	18,403
30609 KIRTIPUR MUNICIPALITY	351	9	20	45	277
30610 CHANDRAGIRI MUNICIPALITY	385	12	24	112	237
30611 DAKSHINKALI MUNICIPALITY	36	2	0	23	11
Bhaktapur District	1,091	8	38	136	909
30701 CHANGUNARAYAN MUNICIPALITY	19	1	2	16	0
30702 BHAKTAPUR MUNICIPALITY	508	2	14	43	449
30703 MADHYAPUR THIMI MUNICIPALITY	400	4	16	41	339
30704 SURYABINAYAK MUNICIPALITY	164	1	6	36	121
Lalitpur District	6,962	33	66	323	6,540
30801 MAHALAXMI MUNICIPALITY	84	2	4	28	50
30802 LALITPUR METROPOLITIAN CITY	6,789	29	54	247	6,459
30803 GODAWARI MUNICIPALITY	65	2	8	24	31
30804 KONJYOSOM RURAL MUNICIPALITY	6	0	0	6	0
30805 MAHANKAL RURAL MUNICIPALITY	15	0	0	15	0
30806 BAGMATI RURAL MUNICIPALITY	3	0	0	3	0
Kavrepalanchok District	620	8	24	252	336
30901 CHAURI DEURALI RURAL MUNICIPALITY	1	1	0	0	0
30902 BHUMLU RURAL MUNICIPALITY	3	1	2	0	0
30903 MANDAN DEUPUR MUNICIPALITY	6	0	2	4	0
30904 BANEPA MUNICIPALITY	393	0	12	113	268
30905 DHULIKHEL MUNICIPALITY	61	0	0	13	48
30906 PANCHKHAL MUNICIPALITY	48	0	2	26	0
30907 TEMAL RURAL MUNICIPALITY	0	0	0	0	0
30908 NAMOBUDDHA MUNICIPALITY	12	2	0	10	0
30909 PANAUTI MUNICIPALITY	38	3	0	35	0
30910 BETHANCHOWK RURAL MUNICIPALITY	8	0	0	8	0
30911 ROSHI RURAL MUNICIPALITY	15	0	6	9	0
30912 MAHABHARAT RURAL MUNICIPALITY	16	1	0	15	0
30913 KHANIKHOLA RURAL MUNICIPALITY	19	0	0	19	0
Ramechhap District	106	2	2	102	0
31001 UMAKUNDA RURAL MUNICIPALITY	14	0	2	12	0
31002 GOKULGANGA RURAL MUNICIPALITY	3	0	0	3	0
31003 LIKHU TAMAKOSHI RURAL MUNICIPALITY	10	1	0	9	0
31004 RAMECHHAP MUNICIPALITY	17	1	0	16	0
31005 MANTHALI MUNICIPALITY	31	0	0	31	0
31006 KHANDADEVI RURAL MUNICIPALITY	4	0	0	4	0
31007 DORAMBA RURAL MUNICIPALITY	11	0	0	11	0
31008 SUNAPATI RURAL MUNICIPALITY	16	0	0	16	0
Sindhuli District	301	4	2	166	129
31101 DUDHOULI MUNICIPALITY	20	0	0	20	0
31102 PHIKKAL RURAL MUNICIPALITY	22	0	0	22	0
31103 TINPATAN RURAL MUNICIPALITY	18	1	0	17	0
31104 GOLANJOR RURAL MUNICIPALITY	32	0	0	32	0
31105 KAMALAMAI MUNICIPALITY	180	2	0	49	129
31106 SUNKOSHI RURAL MUNICIPALITY	10	0	2	8	0
31107 GHYANGLEKHA RURAL MUNICIPALITY	14	0	0	14	0
31108 MARIN RURAL MUNICIPALITY	1	1	0	0	0
31109 HARIHARPURGAGHI RURAL MUNICIPALITY	4	0	0	4	0

1) NSIC stands for Nepal Standard Industrial Classification.

Table 1-2 Number of Persons Engaged by Section of Industrial Classification, Size of Persons Engaged and Local Level.

District and Local Level	Section of NSIC ¹⁾					
	H+J					
	Transportation and storage, Information and communication					
	Size of Persons Engaged					
	Total	1 person	2 person	3 to 9 persons	10 persons or more	
Makwanpur District	765	34	50	262	419	
31201 INDRASAROWAR RURAL MUNICIPALITY	5	0	0	5	0	
31202 THAHA MUNICIPALITY	38	0	0	38	0	
31203 KAILASH RURAL MUNICIPALITY	0	0	0	0	0	
31204 RAKSIRANG RURAL MUNICIPALITY	0	0	0	0	0	
31205 MANAHARI RURAL MUNICIPALITY	6	0	0	6	0	
31206 HETAUDA SUB-METROPOLITIAN CITY	690	32	46	193	419	
31207 BHIMPHEDE RURAL MUNICIPALITY	3	1	2	0	0	
31208 MAKAWANPURGADHI RURAL MUNICIPALITY	5	0	2	3	0	
31209 BAKAIYA RURAL MUNICIPALITY	12	1	0	11	0	
31210 BAGMATI RURAL MUNICIPALITY	6	0	0	6	0	
Chitawan District	1,387	13	64	318	992	
31301 RAPTI MUNICIPALITY	20	0	2	18	0	
31302 KALIKA MUNICIPALITY	34	0	6	7	21	
31303 ICHCHHA KAMANA RURAL MUNICIPALITY	8	0	0	8	0	
31304 BHARATPUR METROPOLITIAN CITY	1,172	11	46	255	860	
31305 RATNANAGAR MUNICIPALITY	104	2	8	15	79	
31306 KHAIRAHANI MUNICIPALITY	44	0	0	12	32	
31307 MADI MUNICIPALITY	5	0	2	3	0	

1) NSIC stands for Nepal Standard Industrial Classification.

Table 1-2 Number of Persons Engaged by Section of Industrial Classification, Size of Persons Engaged and Local Level.

District and Local Level	Section of NSIC ¹⁾				
	I				
	Accommodation and food service				
	Size of Persons Engaged				
	Total	1 person	2 person	3 to 9 persons	10 persons or more
Bagamati Province					
Total	145,090	13,624	36,800	57,455	37,211
Metropolitan City	77,182	4,415	12,768	30,853	29,146
Sub-Metropolitan City	3,347	571	1,074	1,141	561
Municipality	51,472	6,935	17,416	20,136	6,985
Rural Municipality	13,089	1,703	5,542	5,325	519
301 Dolakha					
Total	2,049	286	878	793	92
Municipality	1,098	135	412	481	70
Rural Municipality	951	151	466	312	22
302 Sindhupalchok					
Total	2,755	338	1,082	1,102	233
Municipality	1,491	162	576	587	166
Rural Municipality	1,264	176	506	515	67
303 Rasuwa					
Total	1,095	45	376	674	0
Rural Municipality	1,095	45	376	674	0
304 Dhading					
Total	4,371	518	1,634	1,970	249
Municipality	1,445	165	476	755	49
Rural Municipality	2,926	353	1,158	1,215	200
305 Nuwakot					
Total	2,878	335	1,210	1,107	226
Municipality	1,657	204	532	726	195
Rural Municipality	1,221	131	678	381	31
306 Kathmandu					
Total	78,253	6,014	15,496	31,635	25,108
Metropolitan City	57,544	2,873	8,182	23,541	22,948
Municipality	20,709	3,141	7,314	8,094	2,160
307 Bhaktapur					
Total	8,374	1,234	2,724	3,089	1,327
Municipality	8,374	1,234	2,724	3,089	1,327

1) NSIC stands for Nepal Standard Industrial Classification.

Table 1-2 Number of Persons Engaged by Section of Industrial Classification, Size of Persons Engaged and Local Level.

District and Local Level	Section of NSIC ¹⁾				
	I				
	Accommodation and food service				
	Size of Persons Engaged				
	Total	1 person	2 person	3 to 9 persons	10 persons or more
308 Lalitpur					
Total	14,481	1,110	3,622	5,333	4,416
Metropolitan City	11,052	685	2,210	3,979	4,178
Municipality	3,130	392	1,266	1,234	238
Rural Municipality	299	33	146	120	0
309 Kavrepalanchok					
Total	6,935	841	2,234	2,485	1,375
Municipality	6,118	691	1,854	2,222	1,351
Rural Municipality	817	150	380	263	24
310 Ramechhap					
Total	1,427	188	696	525	18
Municipality	631	85	220	308	18
Rural Municipality	796	103	476	217	0
311 Sindhuli					
Total	2,714	223	852	1,402	237
Municipality	1,353	126	414	678	135
Rural Municipality	1,361	97	438	724	102
312 Makwanpur					
Total	5,487	1,146	2,068	1,598	675
Sub-Metropolitan City	3,347	571	1,074	1,141	561
Municipality	666	165	320	105	76
Rural Municipality	1,474	410	674	352	38
313 Chitawan					
Total	14,271	1,346	3,928	5,742	3,255
Metropolitan City	8,586	857	2,376	3,333	2,020
Municipality	4,800	435	1,308	1,857	1,200
Rural Municipality	885	54	244	552	35

1) NSIC stands for Nepal Standard Industrial Classification.

Table 1-2 Number of Persons Engaged by Section of Industrial Classification, Size of Persons Engaged and Local Level.

District and Local Level	Section of NSIC ¹⁾				
	I				
	Accommodation and food service				
	Size of Persons Engaged				
	Total	1 person	2 person	3 to 9 persons	10 persons or more
Dolakha District	2,049	286	878	793	92
30101 GAURISHANKAR RURAL MUNICIPALITY	111	4	54	53	0
30102 BIGU RURAL MUNICIPALITY	139	19	86	34	0
30103 KALINCHOWK RURAL MUNICIPALITY	340	38	138	142	22
30104 BAITEDHAR RURAL MUNICIPALITY	142	55	52	35	0
30105 JIRI MUNICIPALITY	210	32	104	64	10
30106 TAMAKOSHI RURAL MUNICIPALITY	63	18	32	13	0
30107 MELUNG RURAL MUNICIPALITY	65	7	32	26	0
30108 SHAILUNG RURAL MUNICIPALITY	91	10	72	9	0
30109 BHIMESHWOR MUNICIPALITY	888	103	308	417	60
Sindhupalchok District	2,755	338	1,082	1,102	233
30201 BHOTEKOSHI RURAL MUNICIPALITY	100	30	26	7	37
30202 JUGAL RURAL MUNICIPALITY	66	15	42	9	0
30203 PANCHPOKHARI THANGPAL RURAL MUNICIPALITY	172	11	104	57	0
30204 HELAMBU RURAL MUNICIPALITY	271	18	54	199	0
30205 MELANCHI MUNICIPALITY	508	66	212	204	26
30206 INDRAWOTI RURAL MUNICIPALITY	184	23	80	81	0
30207 CHOUTARA SANGACHOWKGADHI MUNICIPALITY	733	67	254	303	109
30208 BALEPHI RURAL MUNICIPALITY	189	44	62	53	30
30209 BAHRAHISE MUNICIPALITY	250	29	110	80	31
30210 TRIPURASUNDARI RURAL MUNICIPALITY	32	4	14	14	0
30211 LISANKHU PAKHAR RURAL MUNICIPALITY	179	20	98	61	0
30212 SUNKOSHI RURAL MUNICIPALITY	71	11	26	34	0
Rasuwa District	1,095	45	376	674	0
30301 GOSAIKUNDA RURAL MUNICIPALITY	759	27	202	530	0
30302 AMACHHODINMO RURAL MUNICIPALITY	65	3	46	16	0
30303 UTTARGAYA RURAL MUNICIPALITY	65	11	32	22	0
30304 KALIKA RURAL MUNICIPALITY	182	2	86	94	0
30305 NAUKUNDA RURAL MUNICIPALITY	24	2	10	12	0
Dhading District	4,371	518	1,634	1,970	249
30401 RUBI VALLEY RURAL MUNICIPALITY	60	5	12	43	0
30402 KHANIYABAS RURAL MUNICIPALITY	79	9	48	22	0
30403 GANGA JAMUNA RURAL MUNICIPALITY	101	11	54	36	0
30404 TRIPURASUNDARI RURAL MUNICIPALITY	241	28	116	97	0
30405 NETRAWATI DABAJONG RURAL MUNICIPALITY	76	18	32	26	0
30406 NILKHANDA MUNICIPALITY	701	99	234	330	38
30407 JWALAMUKHI RURAL MUNICIPALITY	144	24	64	56	0
30408 SIDDHALEK RURAL MUNICIPALITY	135	13	56	66	0
30409 BENIGHAT RORANG RURAL MUNICIPALITY	770	48	222	392	108
30410 GAJURI RURAL MUNICIPALITY	520	83	234	162	41
30411 GALCHHI RURAL MUNICIPALITY	355	25	154	162	14
30412 THAKRE RURAL MUNICIPALITY	445	89	166	153	37
30413 DHUNIBENSHI MUNICIPALITY	744	66	242	425	11
Nuwakot District	2,878	335	1,210	1,107	226
30501 DUPCHESHWOR RURAL MUNICIPALITY	195	14	126	55	0
30502 TADI RURAL MUNICIPALITY	134	8	86	40	0
30503 SURYAGADHI RURAL MUNICIPALITY	76	10	60	6	0
30504 BIDUR MUNICIPALITY	1,430	190	434	611	195
30505 KISPANG RURAL MUNICIPALITY	103	36	60	7	0
30506 MYAGANG RURAL MUNICIPALITY	96	11	64	21	0
30507 TARAKESHWOR RURAL MUNICIPALITY	75	11	34	30	0
30508 BELKOTGADHI MUNICIPALITY	227	14	98	115	0
30509 LIKHU RURAL MUNICIPALITY	150	13	76	51	10
30510 PANCHAKANYA RURAL MUNICIPALITY	39	1	32	6	0
30511 SHIVAPURI RURAL MUNICIPALITY	113	5	56	52	0
30512 KAKANI RURAL MUNICIPALITY	240	22	84	113	21

1) NSIC stands for Nepal Standard Industrial Classification.

Table 1-2 Number of Persons Engaged by Section of Industrial Classification, Size of Persons Engaged and Local Level.

District and Local Level	Section of NSIC ¹⁾				
	I				
	Accommodation and food service				
	Size of Persons Engaged				
	Total	1 person	2 person	3 to 9 persons	10 persons or more
Kathmandu District	78,253	6,014	15,496	31,635	25,108
30601 SHANKHARAPUR MUNICIPALITY	757	36	222	396	103
30602 KAGESHWORI MANAHARA MUNICIPALITY	1,304	329	506	394	75
30603 GOKARNESHWOR MUNICIPALITY	3,036	589	1,244	985	218
30604 BUDHANILKHANTHA MUNICIPALITY	2,751	521	952	921	357
30605 TOKHA MUNICIPALITY	3,897	341	1,150	2,024	382
30606 TARAKESHWOR MUNICIPALITY	1,620	217	646	680	77
30607 NAGARJUN MUNICIPALITY	1,414	202	584	550	78
30608 KATHMANDU METROPOLITIAN CITY	57,544	2,873	8,182	23,541	22,948
30609 KIRTIPUR MUNICIPALITY	2,040	237	694	738	371
30610 CHANDRAGIRI MUNICIPALITY	2,988	561	1,074	975	378
30611 DAKSHINKALI MUNICIPALITY	902	108	242	431	121
Bhaktapur District	8,374	1,234	2,724	3,089	1,327
30701 CHANGUNARAYAN MUNICIPALITY	1,431	239	500	431	261
30702 BHAKTAPUR MUNICIPALITY	2,798	275	784	1,169	570
30703 MADHYAPUR THIMI MUNICIPALITY	2,227	345	762	839	281
30704 SURYABINAYAK MUNICIPALITY	1,918	375	678	650	215
Lalitpur District	14,481	1,110	3,622	5,333	4,416
30801 MAHALAXMI MUNICIPALITY	1,521	196	664	550	111
30802 LALITPUR METROPOLITIAN CITY	11,052	685	2,210	3,979	4,178
30803 GODAWARI MUNICIPALITY	1,609	196	602	684	127
30804 KONJYOSOM RURAL MUNICIPALITY	141	10	60	71	0
30805 MAHANKAL RURAL MUNICIPALITY	67	8	42	17	0
30806 BAGMATI RURAL MUNICIPALITY	91	15	44	32	0
Kavrepalanchok District	6,935	841	2,234	2,485	1,375
30901 CHAURI DEURALI RURAL MUNICIPALITY	107	21	52	34	0
30902 BHUMLU RURAL MUNICIPALITY	188	28	68	92	0
30903 MANDAN DEUPUR MUNICIPALITY	760	70	138	174	378
30904 BANEPA MUNICIPALITY	1,754	224	612	665	253
30905 DHULIKHEL MUNICIPALITY	1,529	103	338	619	469
30906 PANCHKHAL MUNICIPALITY	753	61	274	325	0
30907 TEMAL RURAL MUNICIPALITY	110	14	42	54	0
30908 NAMOBUDDHA MUNICIPALITY	492	83	208	171	30
30909 PANAUTI MUNICIPALITY	830	150	284	268	128
30910 BETHANCHOWK RURAL MUNICIPALITY	135	39	56	16	24
30911 ROSHI RURAL MUNICIPALITY	218	43	122	53	0
30912 MAHABHARAT RURAL MUNICIPALITY	33	4	26	3	0
30913 KHANIKHOLA RURAL MUNICIPALITY	26	1	14	11	0
Ramechhap District	1,427	188	696	525	18
31001 UMAKUNDA RURAL MUNICIPALITY	188	13	122	53	0
31002 GOKULGANGA RURAL MUNICIPALITY	208	41	96	71	0
31003 LIKHU TAMAKOSHI RURAL MUNICIPALITY	147	22	100	25	0
31004 RAMECHHAP MUNICIPALITY	170	37	92	41	0
31005 MANTHALI MUNICIPALITY	461	48	128	267	18
31006 KHANDADEVI RURAL MUNICIPALITY	96	12	58	26	0
31007 DORAMBA RURAL MUNICIPALITY	102	8	56	38	0
31008 SUNAPATI RURAL MUNICIPALITY	55	7	44	4	0
Sindhuli District	2,714	223	852	1,402	237
31101 DUDHOULI MUNICIPALITY	225	18	114	93	0
31102 PHIKKAL RURAL MUNICIPALITY	46	7	26	13	0
31103 TINPATAN RURAL MUNICIPALITY	100	15	56	29	0
31104 GOLANJOR RURAL MUNICIPALITY	389	12	108	222	47
31105 KAMALAMAI MUNICIPALITY	1,128	108	300	585	135
31106 SUNKOSHI RURAL MUNICIPALITY	527	28	106	338	55
31107 GHYANGLEKHA RURAL MUNICIPALITY	39	13	26	0	0
31108 MARIN RURAL MUNICIPALITY	175	15	76	84	0
31109 HARIHARPURGAGHI RURAL MUNICIPALITY	85	7	40	38	0

1) NSIC stands for Nepal Standard Industrial Classification.

Table 1-2 Number of Persons Engaged by Section of Industrial Classification, Size of Persons Engaged and Local Level.

District and Local Level	Section of NSIC ¹⁾					
	I					
	Accommodation and food service					
	Size of Persons Engaged					
	Total	1 person	2 person	3 to 9 persons	10 persons or more	
Makwanpur District	5,487	1,146	2,068	1,598	675	
31201 INDRASAROWAR RURAL MUNICIPALITY	340	53	110	139	38	
31202 THAHA MUNICIPALITY	666	165	320	105	76	
31203 KAILASH RURAL MUNICIPALITY	82	4	64	14	0	
31204 RAKSIRANG RURAL MUNICIPALITY	64	30	34	0	0	
31205 MANAHARI RURAL MUNICIPALITY	420	88	234	98	0	
31206 HETAUDA SUB-METROPOLITIAN CITY	3,347	571	1,074	1,141	561	
31207 BHIMPHEDE RURAL MUNICIPALITY	239	85	92	62	0	
31208 MAKAWANPURGADHI RURAL MUNICIPALITY	103	67	28	8	0	
31209 BAKAIYA RURAL MUNICIPALITY	111	30	68	13	0	
31210 BAGMATI RURAL MUNICIPALITY	115	53	44	18	0	
Chitawan District	14,271	1,346	3,928	5,742	3,255	
31301 RAPTI MUNICIPALITY	471	44	200	216	11	
31302 KALIKA MUNICIPALITY	408	94	204	110	0	
31303 ICHCHHA KAMANA RURAL MUNICIPALITY	885	54	244	552	35	
31304 BHARATPUR METROPOLITIAN CITY	8,586	857	2,376	3,333	2,020	
31305 RATNANAGAR MUNICIPALITY	2,844	153	470	1,053	1,168	
31306 KHAIRAHANI MUNICIPALITY	763	114	288	340	21	
31307 MADI MUNICIPALITY	314	30	146	138	0	

1) NSIC stands for Nepal Standard Industrial Classification.

Table 1-2 Number of Persons Engaged by Section of Industrial Classification, Size of Persons Engaged and Local Level.

District and Local Level	Section of NSIC ¹⁾				
	K				
	Financial and insurance				
	Size of Persons Engaged				
	Total	1 person	2 person	3 to 9 persons	10 persons or more
Bagamati Province					
Total	101,698	717	1,398	18,713	80,870
Metropolitan City	64,535	84	446	7,631	56,374
Sub-Metropolitan City	1,114	20	46	582	466
Municipality	28,959	288	542	7,703	20,426
Rural Municipality	7,090	325	364	2,797	3,604
301 Dolakha					
Total	1,097	140	112	545	300
Municipality	516	23	58	278	157
Rural Municipality	581	117	54	267	143
302 Sindhupalchok					
Total	1,843	20	48	657	1,118
Municipality	1,098	10	18	438	632
Rural Municipality	745	10	30	219	486
303 Rasuwa					
Total	165	2	14	136	13
Rural Municipality	165	2	14	136	13
304 Dhading					
Total	2,214	112	148	730	1,224
Municipality	454	10	30	246	168
Rural Municipality	1,760	102	118	484	1,056
305 Nuwakot					
Total	1,494	29	64	795	606
Municipality	955	17	30	427	481
Rural Municipality	539	12	34	368	125
306 Kathmandu					
Total	64,079	137	446	7,949	55,547
Metropolitan City	56,810	70	338	5,858	50,544
Municipality	7,269	67	108	2,091	5,003
307 Bhaktapur					
Total	7,494	18	68	1,278	6,130
Municipality	7,494	18	68	1,278	6,130

1) NSIC stands for Nepal Standard Industrial Classification.

Table 1-2 Number of Persons Engaged by Section of Industrial Classification, Size of Persons Engaged and Local Level.

District and Local Level	Section of NSIC ¹⁾				
	K				
	Financial and insurance				
	Size of Persons Engaged				
	Total	1 person	2 person	3 to 9 persons	10 persons or more
308 Lalitpur					
Total	6,139	14	74	1,337	4,714
Metropolitan City	4,934	6	38	935	3,955
Municipality	1,060	3	24	346	687
Rural Municipality	145	5	12	56	72
309 Kavrepalanchok					
Total	7,286	70	130	1,344	5,742
Municipality	7,056	30	92	1,226	5,708
Rural Municipality	230	40	38	118	34
310 Ramechhap					
Total	2,721	102	28	987	1,604
Municipality	964	84	12	370	498
Rural Municipality	1,757	18	16	617	1,106
311 Sindhuli					
Total	1,667	6	26	550	1,085
Municipality	887	4	20	269	594
Rural Municipality	780	2	6	281	491
312 Makwanpur					
Total	1,641	39	102	923	577
Sub-Metropolitan City	1,114	20	46	582	466
Municipality	212	2	16	114	80
Rural Municipality	315	17	40	227	31
313 Chitawan					
Total	3,858	28	138	1,482	2,210
Metropolitan City	2,791	8	70	838	1,875
Municipality	994	20	66	620	288
Rural Municipality	73	0	2	24	47

1) NSIC stands for Nepal Standard Industrial Classification.

Table 1-2 Number of Persons Engaged by Section of Industrial Classification, Size of Persons Engaged and Local Level.

District and Local Level	Section of NSIC ¹⁾					
	K					
	Financial and insurance					
	Size of Persons Engaged					
	Total	1 person	2 person	3 to 9 persons	10 persons or more	
Dolakha District	1,097	140	112	545		300
30101 GAURISHANKAR RURAL MUNICIPALITY	93	0	4	54		35
30102 BIGU RURAL MUNICIPALITY	44	32	0	12		0
30103 KALINCHOWK RURAL MUNICIPALITY	93	15	6	30		42
30104 BAITEDHAR RURAL MUNICIPALITY	132	3	22	53		54
30105 JIRI MUNICIPALITY	94	8	14	36		36
30106 TAMAKOSHI RURAL MUNICIPALITY	72	37	10	25		0
30107 MELUNG RURAL MUNICIPALITY	93	11	10	60		12
30108 SHAILUNG RURAL MUNICIPALITY	54	19	2	33		0
30109 BHIMESHWOR MUNICIPALITY	422	15	44	242		121
Sindhupalchok District	1,843	20	48	657		1,118
30201 BHOTEKOSHI RURAL MUNICIPALITY	1	1	0	0		0
30202 JUGAL RURAL MUNICIPALITY	13	2	6	5		0
30203 PANCHPOKHARI THANGPAL RURAL MUNICIPALITY	211	0	4	21		186
30204 HELAMBU RURAL MUNICIPALITY	60	0	0	13		47
30205 MELANCHI MUNICIPALITY	277	7	6	117		147
30206 INDRAWOTI RURAL MUNICIPALITY	209	2	6	71		130
30207 CHOUTARA SANGACHOWKGADHI MUNICIPALITY	593	0	6	200		387
30208 BALEPHI RURAL MUNICIPALITY	76	0	0	29		47
30209 BAHHRABISE MUNICIPALITY	228	3	6	121		98
30210 TRIPURASUNDARI RURAL MUNICIPALITY	22	1	6	15		0
30211 LISANKHU PAKHAR RURAL MUNICIPALITY	116	1	2	37		76
30212 SUNKOSHI RURAL MUNICIPALITY	37	3	6	28		0
Rasuwa District	165	2	14	136		13
30301 GOSAIKUNDA RURAL MUNICIPALITY	89	0	4	72		13
30302 AMACHHODINMO RURAL MUNICIPALITY	2	0	2	0		0
30303 UTTARGAYA RURAL MUNICIPALITY	49	2	4	43		0
30304 KALIKA RURAL MUNICIPALITY	25	0	4	21		0
30305 NAUKUNDA RURAL MUNICIPALITY	0	0	0	0		0
Dhading District	2,214	112	148	730		1,224
30401 RUBI VALLEY RURAL MUNICIPALITY	5	1	0	4		0
30402 KHANIYABAS RURAL MUNICIPALITY	235	2	0	0		233
30403 GANGA JAMUNA RURAL MUNICIPALITY	152	39	12	26		75
30404 TRIPURASUNDARI RURAL MUNICIPALITY	489	31	50	166		242
30405 NETRAWATI DABAJONG RURAL MUNICIPALITY	67	10	10	34		13
30406 NILKANTHA MUNICIPALITY	257	10	30	148		69
30407 JWALAMUKHI RURAL MUNICIPALITY	111	2	6	45		58
30408 SIDDHALEK RURAL MUNICIPALITY	256	5	6	10		235
30409 BENIGHAT RORANG RURAL MUNICIPALITY	77	2	4	25		46
30410 GAJURI RURAL MUNICIPALITY	170	0	20	67		83
30411 GALCHHI RURAL MUNICIPALITY	166	10	8	77		71
30412 THAKRE RURAL MUNICIPALITY	32	0	2	30		0
30413 DHUNIBENSHI MUNICIPALITY	197	0	0	98		99
Nuwakot District	1,494	29	64	795		606
30501 DUPCHESHWOR RURAL MUNICIPALITY	53	0	0	53		0
30502 TADI RURAL MUNICIPALITY	68	1	4	63		0
30503 SURYAGADHI RURAL MUNICIPALITY	113	0	0	39		74
30504 BIDUR MUNICIPALITY	755	1	12	312		430
30505 KISPANG RURAL MUNICIPALITY	16	0	2	14		0
30506 MYAGANG RURAL MUNICIPALITY	32	0	2	30		0
30507 TARAKESHWOR RURAL MUNICIPALITY	34	2	2	30		0
30508 BELKOTGADHI MUNICIPALITY	200	16	18	115		51
30509 LIKHU RURAL MUNICIPALITY	62	0	8	54		0
30510 PANCHAKANYA RURAL MUNICIPALITY	29	6	4	19		0
30511 SHIVAPURI RURAL MUNICIPALITY	27	0	6	21		0
30512 KAKANI RURAL MUNICIPALITY	105	3	6	45		51

1) NSIC stands for Nepal Standard Industrial Classification.

Table 1-2 Number of Persons Engaged by Section of Industrial Classification, Size of Persons Engaged and Local Level.

District and Local Level	Section of NSIC ¹⁾					
	K					
	Financial and insurance					
	Size of Persons Engaged					
	Total	1 person	2 person	3 to 9 persons	10 persons or more	
Kathmandu District	64,079	137	446	7,949	55,547	
30601 SHANKHARAPUR MUNICIPALITY	650	1	4	82	563	
30602 KAGESHWORI MANAHARA MUNICIPALITY	306	0	10	97	199	
30603 GOKARNESHWOR MUNICIPALITY	826	1	14	252	559	
30604 BUDHANILKHANTHA MUNICIPALITY	753	3	16	295	439	
30605 TOKHA MUNICIPALITY	1,553	2	14	339	1,198	
30606 TARAKESHWOR MUNICIPALITY	1,028	1	8	144	875	
30607 NAGARJUN MUNICIPALITY	296	1	0	87	208	
30608 KATHMANDU METROPOLITIAN CITY	56,810	70	338	5,858	50,544	
30609 KIRTIPUR MUNICIPALITY	593	45	8	251	289	
30610 CHANDRAGIRI MUNICIPALITY	1,024	13	32	469	510	
30611 DAKSHINKALI MUNICIPALITY	240	0	2	75	163	
Bhaktapur District	7,494	18	68	1,278	6,130	
30701 CHANGUNARAYAN MUNICIPALITY	1,331	5	18	162	1,146	
30702 BHAKTAPUR MUNICIPALITY	2,011	5	18	379	1,609	
30703 MADHYAPUR THIMI MUNICIPALITY	2,442	1	16	339	2,086	
30704 SURYABINAYAK MUNICIPALITY	1,710	7	16	398	1,289	
Lalitpur District	6,139	14	74	1,337	4,714	
30801 MAHALAXMI MUNICIPALITY	423	2	8	155	258	
30802 LALITPUR METROPOLITIAN CITY	4,934	6	38	935	3,955	
30803 GODAWARI MUNICIPALITY	637	1	16	191	429	
30804 KONJYOSOM RURAL MUNICIPALITY	45	0	4	11	30	
30805 MAHANKAL RURAL MUNICIPALITY	35	4	4	27	0	
30806 BAGMATI RURAL MUNICIPALITY	65	1	4	18	42	
Kavrepalanchok District	7,286	70	130	1,344	5,742	
30901 CHAURI DEURALI RURAL MUNICIPALITY	12	4	4	4	0	
30902 BHUMLU RURAL MUNICIPALITY	50	8	10	32	0	
30903 MANDAN DEUPUR MUNICIPALITY	109	6	6	97	0	
30904 BANEPA MUNICIPALITY	6,082	1	28	698	5,355	
30905 DHULIKHEL MUNICIPALITY	166	4	8	106	48	
30906 PANCHKHAL MUNICIPALITY	175	7	22	99		
30907 TEMAL RURAL MUNICIPALITY	17	8	4	5	0	
30908 NAMOBUDDHA MUNICIPALITY	106	10	8	78	10	
30909 PANAUTI MUNICIPALITY	418	2	20	148	248	
30910 BETHANCHOWK RURAL MUNICIPALITY	56	0	8	38	10	
30911 ROSHI RURAL MUNICIPALITY	75	4	8	39	24	
30912 MAHABHARAT RURAL MUNICIPALITY	2	2	0	0	0	
30913 KHANIKHOLA RURAL MUNICIPALITY	18	14	4	0	0	
Ramechhap District	2,721	102	28	987	1,604	
31001 UMAKUNDA RURAL MUNICIPALITY	421	0	2	343	76	
31002 GOKULGANGA RURAL MUNICIPALITY	190	3	6	93	88	
31003 LIKHU TAMAKOSHI RURAL MUNICIPALITY	281	9	4	100	168	
31004 RAMECHHAP MUNICIPALITY	377	12	6	192	167	
31005 MANTHALI MUNICIPALITY	587	72	6	178	331	
31006 KHANDADEVI RURAL MUNICIPALITY	103	2	4	16	81	
31007 DORAMBA RURAL MUNICIPALITY	628	0	0	58	570	
31008 SUNAPATI RURAL MUNICIPALITY	134	4	0	7	123	
Sindhuli District	1,667	6	26	550	1,085	
31101 DUDHOULI MUNICIPALITY	240	0	0	39	201	
31102 PHIKKAL RURAL MUNICIPALITY	153	0	0	37	116	
31103 TINPATAN RURAL MUNICIPALITY	146	0	0	56	90	
31104 GOLANJOR RURAL MUNICIPALITY	231	0	2	137	92	
31105 KAMALAMAI MUNICIPALITY	647	4	20	230	393	
31106 SUNKOSHI RURAL MUNICIPALITY	45	2	2	31	10	
31107 GHYANGLEKHA RURAL MUNICIPALITY	141	0	0	5	136	
31108 MARIN RURAL MUNICIPALITY	64	0	2	15	47	
31109 HARIHARPURGAGHI RURAL MUNICIPALITY	0	0	0	0	0	

1) NSIC stands for Nepal Standard Industrial Classification.

Table 1-2 Number of Persons Engaged by Section of Industrial Classification, Size of Persons Engaged and Local Level.

District and Local Level	Section of NSIC ¹⁾					
	K					
	Financial and insurance					
	Size of Persons Engaged					
	Total	1 person	2 person	3 to 9 persons	10 persons or more	
Makwanpur District	1,641	39	102	923	577	
31201 INDRASAROWAR RURAL MUNICIPALITY	35	1	4	30	0	
31202 THAHA MUNICIPALITY	212	2	16	114	80	
31203 KAILASH RURAL MUNICIPALITY	26	2	0	14	10	
31204 RAKSIRANG RURAL MUNICIPALITY	5	0	2	3	0	
31205 MANAHARI RURAL MUNICIPALITY	94	0	8	75	11	
31206 HETAUDA SUB-METROPOLITIAN CITY	1,114	20	46	582	466	
31207 BHIMPHEDE RURAL MUNICIPALITY	61	0	12	39	10	
31208 MAKAWANPURGADHI RURAL MUNICIPALITY	34	2	2	30	0	
31209 BAKAIYA RURAL MUNICIPALITY	29	10	6	13	0	
31210 BAGMATI RURAL MUNICIPALITY	31	2	6	23	0	
Chitawan District	3,858	28	138	1,482	2,210	
31301 RAPTI MUNICIPALITY	162	9	12	116	25	
31302 KALIKA MUNICIPALITY	132	1	8	95	28	
31303 ICHCHHA KAMANA RURAL MUNICIPALITY	73	0	2	24	47	
31304 BHARATPUR METROPOLITIAN CITY	2,791	8	70	838	1,875	
31305 RATNANAGAR MUNICIPALITY	343	2	24	184	133	
31306 KHAIRAHANI MUNICIPALITY	304	6	14	192	92	
31307 MADI MUNICIPALITY	53	2	8	33	10	

1) NSIC stands for Nepal Standard Industrial Classification.

Table 1-2 Number of Persons Engaged by Section of Industrial Classification, Size of Persons Engaged and Local Level.

District and Local Level	Section of NSIC ¹⁾				
	P				
	Education				
	Size of Persons Engaged				
	Total	1 person	2 person	3 to 9 persons	10 persons or more
Bagamati Province					
Total	163,958	364	1,230	24,973	137,391
Metropolitan City	71,029	129	474	7,112	63,314
Sub-Metropolitan City	3,572	12	30	456	3,074
Municipality	64,654	119	328	7,502	56,705
Rural Municipality	24,703	104	398	9,903	14,298
301 Dolakha					
Total	3,674	10	44	1,237	2,383
Municipality	1,283	5	12	328	938
Rural Municipality	2,391	5	32	909	1,445
302 Sindhupalchok					
Total	4,909	21	76	1,683	3,129
Municipality	2,205	10	32	698	1,465
Rural Municipality	2,704	11	44	985	1,664
303 Rasuwa					
Total	753	0	14	241	498
Rural Municipality	753	0	14	241	498
304 Dhading					
Total	6,035	20	80	1,747	4,188
Municipality	1,857	4	18	430	1,405
Rural Municipality	4,178	16	62	1,317	2,783
305 Nuwakot					
Total	5,352	30	92	1,495	3,735
Municipality	2,317	7	14	343	1,953
Rural Municipality	3,035	23	78	1,152	1,782
306 Kathmandu					
Total	72,363	127	440	6,602	65,194
Metropolitan City	48,446	95	354	5,139	42,858
Municipality	23,917	32	86	1,463	22,336
307 Bhaktapur					
Total	12,699	16	60	913	11,710
Municipality	12,699	16	60	913	11,710

1) NSIC stands for Nepal Standard Industrial Classification.

Table 1-2 Number of Persons Engaged by Section of Industrial Classification, Size of Persons Engaged and Local Level.

District and Local Level	Section of NSIC ¹⁾				
	P				
	Education				
	Size of Persons Engaged				
	Total	1 person	2 person	3 to 9 persons	10 persons or more
308 Lalitpur					
Total	19,855	30	84	1,625	18,116
Metropolitan City	14,671	22	66	1,005	13,578
Municipality	4,370	5	8	317	4,040
Rural Municipality	814	3	10	303	498
309 Kavrepalanchok					
Total	9,355	11	86	1,991	7,267
Municipality	6,806	5	32	892	5,877
Rural Municipality	2,549	6	54	1,099	1,390
310 Ramechhap					
Total	3,386	20	50	1,479	1,837
Municipality	1,254	14	16	471	753
Rural Municipality	2,132	6	34	1,008	1,084
311 Sindhuli					
Total	5,335	14	62	2,110	3,149
Municipality	2,449	4	24	668	1,753
Rural Municipality	2,886	10	38	1,442	1,396
312 Makwanpur					
Total	7,038	36	62	1,894	5,046
Sub-Metropolitan City	3,572	12	30	456	3,074
Municipality	637	0	0	173	464
Rural Municipality	2,829	24	32	1,265	1,508
313 Chitawan					
Total	13,204	29	80	1,956	11,139
Metropolitan City	7,912	12	54	968	6,878
Municipality	4,860	17	26	806	4,011
Rural Municipality	432	0	0	182	250

1) NSIC stands for Nepal Standard Industrial Classification.

Table 1-2 Number of Persons Engaged by Section of Industrial Classification, Size of Persons Engaged and Local Level.

District and Local Level	Section of NSIC ¹⁾					
	P					
	Education					
	Size of Persons Engaged					
	Total	1 person	2 person	3 to 9 persons	10 persons or more	
Dolakha District	3,674	10	44	1,237	2,383	
30101 GAURISHANKAR RURAL MUNICIPALITY	303	1	6	185	111	
30102 BIGU RURAL MUNICIPALITY	289	1	4	136	148	
30103 KALINCHOWK RURAL MUNICIPALITY	447	1	10	170	266	
30104 BAITEDHAR RURAL MUNICIPALITY	380	0	6	79	295	
30105 JIRI MUNICIPALITY	350	2	4	117	227	
30106 TAMAKOSHI RURAL MUNICIPALITY	381	1	2	125	253	
30107 MELUNG RURAL MUNICIPALITY	313	1	4	100	208	
30108 SHAILUNG RURAL MUNICIPALITY	278	0	0	114	164	
30109 BHIMESHWOR MUNICIPALITY	933	3	8	211	711	
Sindhupalchok District	4,909	21	76	1,683	3,129	
30201 BHOTEKOSHI RURAL MUNICIPALITY	213	1	2	105	105	
30202 JUGAL RURAL MUNICIPALITY	288	1	4	172	111	
30203 PANCHPOKHARI THANGPAL RURAL MUNICIPALITY	278	0	2	97	179	
30204 HELAMBU RURAL MUNICIPALITY	349	1	4	115	229	
30205 MELANCHI MUNICIPALITY	749	2	12	272	463	
30206 INDRAWOTI RURAL MUNICIPALITY	458	2	4	183	269	
30207 CHOUTARA SANGACHOWKGADHI MUNICIPALITY	1,004	5	8	244	747	
30208 BALEPHI RURAL MUNICIPALITY	279	1	2	83	193	
30209 BAHRAHISE MUNICIPALITY	452	3	12	182	255	
30210 TRIPURASUNDARI RURAL MUNICIPALITY	211	1	8	85	117	
30211 LISANKHU PAKHAR RURAL MUNICIPALITY	259	0	10	49	200	
30212 SUNKOSHI RURAL MUNICIPALITY	369	4	8	96	261	
Rasuwa District	753	0	14	241	498	
30301 GOSAIKUNDA RURAL MUNICIPALITY	90	0	4	15	71	
30302 AMACHHODINMO RURAL MUNICIPALITY	105	0	0	25	80	
30303 UTTARGAYA RURAL MUNICIPALITY	183	0	4	50	129	
30304 KALIKA RURAL MUNICIPALITY	185	0	6	47	132	
30305 NAUKUNDA RURAL MUNICIPALITY	190	0	0	104	86	
Dhading District	6,035	20	80	1,747	4,188	
30401 RUBI VALLEY RURAL MUNICIPALITY	175	1	2	68	104	
30402 KHANIYABAS RURAL MUNICIPALITY	197	1	2	94	100	
30403 GANGA JAMUNA RURAL MUNICIPALITY	376	1	8	176	191	
30404 TRIPURASUNDARI RURAL MUNICIPALITY	480	4	2	75	399	
30405 NETRAWATI DABAJONG RURAL MUNICIPALITY	198	2	6	91	99	
30406 NILKHANDHA MUNICIPALITY	1,313	3	18	320	972	
30407 JWALAMUKHI RURAL MUNICIPALITY	507	1	4	133	369	
30408 SIDDHALEK RURAL MUNICIPALITY	489	2	10	130	347	
30409 BENIGHAT RORANG RURAL MUNICIPALITY	508	3	14	180	311	
30410 GAJURI RURAL MUNICIPALITY	440	0	6	130	304	
30411 GALCHHI RURAL MUNICIPALITY	406	0	8	105	293	
30412 THAKRE RURAL MUNICIPALITY	402	1	0	135	266	
30413 DHUNIBENSHI MUNICIPALITY	544	1	0	110	433	
Nuwakot District	5,352	30	92	1,495	3,735	
30501 DUPCHESHWOR RURAL MUNICIPALITY	341	3	18	185	135	
30502 TADI RURAL MUNICIPALITY	332	2	12	135	183	
30503 SURYAGADHI RURAL MUNICIPALITY	297	0	2	124	171	
30504 BIDUR MUNICIPALITY	1,650	6	10	184	1,450	
30505 KISPANG RURAL MUNICIPALITY	242	0	4	78	160	
30506 MYAGANG RURAL MUNICIPALITY	247	2	8	72	165	
30507 TARAKESHWOR RURAL MUNICIPALITY	280	2	0	129	149	
30508 BELKOTGADHI MUNICIPALITY	667	1	4	159	503	
30509 LIKHU RURAL MUNICIPALITY	288	0	0	90	198	
30510 PANCHAKANYA RURAL MUNICIPALITY	235	4	6	73	152	
30511 SHIVAPURI RURAL MUNICIPALITY	349	7	22	129	191	
30512 KAKANI RURAL MUNICIPALITY	424	3	6	137	278	

1) NSIC stands for Nepal Standard Industrial Classification.

Table 1-2 Number of Persons Engaged by Section of Industrial Classification, Size of Persons Engaged and Local Level.

District and Local Level	Section of NSIC ¹⁾					
	P					
	Education					
	Size of Persons Engaged					
	Total	1 person	2 person	3 to 9 persons	10 persons or more	
Kathmandu District	72,363	127	440	6,602	65,194	
30601 SHANKHARAPUR MUNICIPALITY	428	0	0	53	375	
30602 KAGESHWORI MANAHARA MUNICIPALITY	1,678	2	0	45	1,631	
30603 GOKARNESHWOR MUNICIPALITY	2,989	4	22	129	2,834	
30604 BUDHANILKHANTHA MUNICIPALITY	4,728	6	16	216	4,490	
30605 TOKHA MUNICIPALITY	3,248	3	14	222	3,009	
30606 TARAKESHWOR MUNICIPALITY	1,950	1	2	144	1,803	
30607 NAGARJUN MUNICIPALITY	2,347	4	6	178	2,159	
30608 KATHMANDU METROPOLITIAN CITY	48,446	95	354	5,139	42,858	
30609 KIRTIPUR MUNICIPALITY	3,232	7	18	211	2,996	
30610 CHANDRAGIRI MUNICIPALITY	2,537	4	6	218	2,309	
30611 DAKSHINKALI MUNICIPALITY	780	1	2	47	730	
Bhaktapur District	12,699	16	60	913	11,710	
30701 CHANGUNARAYAN MUNICIPALITY	1,502	0	2	137	1,363	
30702 BHAKTAPUR MUNICIPALITY	5,210	8	26	290	4,886	
30703 MADHYAPUR THIMI MUNICIPALITY	3,507	1	16	271	3,219	
30704 SURYABINAYAK MUNICIPALITY	2,480	7	16	215	2,242	
Lalitpur District	19,855	30	84	1,625	18,116	
30801 MAHALAXMI MUNICIPALITY	2,100	2	2	149	1,947	
30802 LALITPUR METROPOLITIAN CITY	14,671	22	66	1,005	13,578	
30803 GODAWARI MUNICIPALITY	2,270	3	6	168	2,093	
30804 KONJYOSOM RURAL MUNICIPALITY	184	0	0	56	128	
30805 MAHANKAL RURAL MUNICIPALITY	252	1	6	78	167	
30806 BAGMATI RURAL MUNICIPALITY	378	2	4	169	203	
					0	
Kavrepalanchok District	9,355	11	86	1,991	7,267	
30901 CHAURI DEURALI RURAL MUNICIPALITY	450	1	10	209	230	
30902 BHUMLU RURAL MUNICIPALITY	302	0	8	122	172	
30903 MANDAN DEUPUR MUNICIPALITY	576	0	2	134	440	
30904 BANEPA MUNICIPALITY	2,523	3	20	218	2,282	
30905 DHULIKHEL MUNICIPALITY	1,167	0	4	105	1,058	
30906 PANCHKHAL MUNICIPALITY	754	1	0	136		
30907 TEMAL RURAL MUNICIPALITY	364	1	6	148	209	
30908 NAMOBUDDHA MUNICIPALITY	503	1	0	194	308	
30909 PANAUTI MUNICIPALITY	1,283	0	6	105	1,172	
30910 BETHANCHOWK RURAL MUNICIPALITY	325	1	0	102	222	
30911 ROSHI RURAL MUNICIPALITY	569	1	10	224	334	
30912 MAHABHARAT RURAL MUNICIPALITY	299	2	10	177	110	
30913 KHANIKHOLA RURAL MUNICIPALITY	240	0	10	117	113	
Ramechhap District	3,386	20	50	1,479	1,837	
31001 UMAKUNDA RURAL MUNICIPALITY	284	0	10	128	146	
31002 GOKULGANGA RURAL MUNICIPALITY	354	0	6	190	158	
31003 LIKHU TAMAKOSHI RURAL MUNICIPALITY	367	0	0	159	208	
31004 RAMECHHAP MUNICIPALITY	485	7	4	194	280	
31005 MANTHALI MUNICIPALITY	769	7	12	277	473	
31006 KHANDADEVI RURAL MUNICIPALITY	422	3	2	227	190	
31007 DORAMBA RURAL MUNICIPALITY	391	2	12	217	160	
31008 SUNAPATI RURAL MUNICIPALITY	314	1	4	87	222	
Sindhuli District	5,335	14	62	2,110	3,149	
31101 DUDHOULI MUNICIPALITY	895	1	12	286	596	
31102 PHIKKAL RURAL MUNICIPALITY	363	3	6	178	176	
31103 TINPATAN RURAL MUNICIPALITY	717	3	8	339	367	
31104 GOLANJOR RURAL MUNICIPALITY	435	1	4	224	206	
31105 KAMALAMAI MUNICIPALITY	1,554	3	12	382	1,157	
31106 SUNKOSHI RURAL MUNICIPALITY	430	1	6	199	224	
31107 GHYANGLEKHA RURAL MUNICIPALITY	210	1	6	112	91	
31108 MARIN RURAL MUNICIPALITY	389	0	0	192	197	
31109 HARIHARPURGAGHI RURAL MUNICIPALITY	342	1	8	198	135	

1) NSIC stands for Nepal Standard Industrial Classification.

Table 1-2 Number of Persons Engaged by Section of Industrial Classification, Size of Persons Engaged and Local Level.

District and Local Level	Section of NSIC ¹⁾					
	P					
	Education					
	Size of Persons Engaged					
	Total	1 person	2 person	3 to 9 persons	10 persons or more	
Makwanpur District	7,038	36	62	1,894	5,046	
31201 INDRASAROWAR RURAL MUNICIPALITY	180	1	0	91	88	
31202 THAHA MUNICIPALITY	637	0	0	173	464	
31203 KAILASH RURAL MUNICIPALITY	262	0	2	155	105	
31204 RAKSIRANG RURAL MUNICIPALITY	279	1	6	168	104	
31205 MANAHARI RURAL MUNICIPALITY	468	5	2	119	342	
31206 HETAUDA SUB-METROPOLITIAN CITY	3,572	12	30	456	3,074	
31207 BHIMPHEDE RURAL MUNICIPALITY	380	5	8	134	233	
31208 MAKAWANPURGADHI RURAL MUNICIPALITY	362	8	0	131	223	
31209 BAKAIYA RURAL MUNICIPALITY	533	3	8	306	216	
31210 BAGMATI RURAL MUNICIPALITY	365	1	6	161	197	
Chitawan District	13,204	29	80	1,956	11,139	
31301 RAPTI MUNICIPALITY	892	4	6	224	658	
31302 KALIKA MUNICIPALITY	621	4	2	104	511	
31303 ICHCHHA KAMANA RURAL MUNICIPALITY	432	0	0	182	250	
31304 BHARATPUR METROPOLITIAN CITY	7,912	12	54	968	6,878	
31305 RATNANAGAR MUNICIPALITY	1,510	7	8	162	1,333	
31306 KHAIRAHANI MUNICIPALITY	1,234	1	8	155	1,070	
31307 MADI MUNICIPALITY	603	1	2	161	439	

1) NSIC stands for Nepal Standard Industrial Classification.

Table 1-2 Number of Persons Engaged by Section of Industrial Classification, Size of Persons Engaged and Local Level.

District and Local Level	Section of NSIC ¹⁾				
	Q				
	Human health and social work				
	Size of Persons Engaged				
	Total	1 person	2 person	3 to 9 persons	10 persons or more
Bagamati Province					
Total	70,834	1,021	1,296	11,949	56,568
Metropolitan City	36,899	82	240	2,634	33,943
Sub-Metropolitan City	1,165	45	80	328	712
Municipality	21,600	358	516	4,458	16,268
Rural Municipality	11,170	536	460	4,529	5,645
301 Dolakha					
Total	2,049	183	80	945	841
Municipality	731	23	22	126	560
Rural Municipality	1,318	160	58	819	281
302 Sindhupalchok					
Total	3,536	66	138	1,546	1,786
Municipality	1,957	11	20	741	1,185
Rural Municipality	1,579	55	118	805	601
303 Rasuwa					
Total	149	0	14	94	41
Rural Municipality	149	0	14	94	41
304 Dhading					
Total	4,045	143	104	699	3,099
Municipality	347	20	20	130	177
Rural Municipality	3,698	123	84	569	2,922
305 Nuwakot					
Total	1,185	23	36	888	238
Municipality	380	11	6	214	149
Rural Municipality	805	12	30	674	89
306 Kathmandu					
Total	30,045	136	228	2,621	27,060
Metropolitan City	23,280	32	130	1,680	21,438
Municipality	6,765	104	98	941	5,622
307 Bhaktapur					
Total	5,725	25	216	1,012	4,472
Municipality	5,725	25	216	1,012	4,472

1) NSIC stands for Nepal Standard Industrial Classification.

Table 1-2 Number of Persons Engaged by Section of Industrial Classification, Size of Persons Engaged and Local Level.

District and Local Level	Section of NSIC ¹⁾				
	Q				
	Human health and social work				
	Size of Persons Engaged				
	Total	1 person	2 person	3 to 9 persons	10 persons or more
308 Lalitpur					
Total	8,537	34	120	814	7,569
Metropolitan City	7,190	14	44	462	6,670
Municipality	960	8	22	179	751
Rural Municipality	387	12	54	173	148
309 Kavrepalanchok					
Total	3,477	176	54	825	2,422
Municipality	2,863	58	26	424	2,355
Rural Municipality	614	118	28	401	67
310 Ramechhap					
Total	1,519	27	22	572	898
Municipality	507	13	4	131	359
Rural Municipality	1,012	14	18	441	539
311 Sindhuli					
Total	1,542	26	62	508	946
Municipality	593	10	42	207	334
Rural Municipality	949	16	20	301	612
312 Makwanpur					
Total	1,541	63	116	581	781
Sub-Metropolitan City	1,165	45	80	328	712
Municipality	65	2	4	37	22
Rural Municipality	311	16	32	216	47
313 Chitawan					
Total	7,484	119	106	844	6,415
Metropolitan City	6,429	36	66	492	5,835
Municipality	707	73	36	316	282
Rural Municipality	348	10	4	36	298

1) NSIC stands for Nepal Standard Industrial Classification.

Table 1-2 Number of Persons Engaged by Section of Industrial Classification, Size of Persons Engaged and Local Level.

District and Local Level	Section of NSIC ¹⁾				
	Q				
	Human health and social work				
	Size of Persons Engaged				
	Total	1 person	2 person	3 to 9 persons	10 persons or more
Dolakha District	2,049	183	80	945	841
30101 GAURISHANKAR RURAL MUNICIPALITY	321	11	14	266	30
30102 BIGU RURAL MUNICIPALITY	67	9	6	52	0
30103 KALINCHOWK RURAL MUNICIPALITY	335	58	2	136	139
30104 BAITEDHAR RURAL MUNICIPALITY	71	3	16	40	12
30105 JIRI MUNICIPALITY	68	2	2	16	48
30106 TAMAKOSHI RURAL MUNICIPALITY	110	48	2	60	0
30107 MELUNG RURAL MUNICIPALITY	249	17	6	144	82
30108 SHAILUNG RURAL MUNICIPALITY	165	14	12	121	18
30109 BHIMESHWOR MUNICIPALITY	663	21	20	110	512
Sindhupalchok District	3,536	66	138	1,546	1,786
30201 BHOTEKOSHI RURAL MUNICIPALITY	134	0	4	26	104
30202 JUGAL RURAL MUNICIPALITY	135	16	54	65	0
30203 PANCHPOKHARI THANGPAL RURAL MUNICIPALITY	165	1	4	62	98
30204 HELAMBU RURAL MUNICIPALITY	98	0	2	75	21
30205 MELANCHI MUNICIPALITY	572	7	14	237	314
30206 INDRAWOTI RURAL MUNICIPALITY	614	6	14	370	224
30207 CHOUTARA SANGACHOWKGADHI MUNICIPALITY	1,100	2	4	388	706
30208 BALEPHI RURAL MUNICIPALITY	59	0	10	25	24
30209 BAHHRABISE MUNICIPALITY	285	2	2	116	165
30210 TRIPURASUNDARI RURAL MUNICIPALITY	75	5	28	42	0
30211 LISANKHU PAKHAR RURAL MUNICIPALITY	186	0	0	96	90
30212 SUNKOSHI RURAL MUNICIPALITY	113	27	2	44	40
Rasuwa District	149	0	14	94	41
30301 GOSAIKUNDA RURAL MUNICIPALITY	47	0	2	15	30
30302 AMACHHODINMO RURAL MUNICIPALITY	34	0	2	21	11
30303 UTTARGAYA RURAL MUNICIPALITY	21	0	2	19	0
30304 KALIKA RURAL MUNICIPALITY	22	0	0	22	0
30305 NAUKUNDA RURAL MUNICIPALITY	25	0	8	17	0
Dhading District	4,045	143	104	699	3,099
30401 RUBI VALLEY RURAL MUNICIPALITY	104	3	20	55	26
30402 KHANIYABAS RURAL MUNICIPALITY	472	15	2	34	421
30403 GANGA JAMUNA RURAL MUNICIPALITY	72	10	4	43	15
30404 TRIPURASUNDARI RURAL MUNICIPALITY	102	5	10	69	18
30405 NETRAWATI DABAJONG RURAL MUNICIPALITY	78	10	4	53	11
30406 NILKHANDHA MUNICIPALITY	275	17	20	101	137
30407 JWALAMUKHI RURAL MUNICIPALITY	130	6	6	48	70
30408 SIDDHALEK RURAL MUNICIPALITY	474	23	4	32	415
30409 BENIGHAT RORANG RURAL MUNICIPALITY	140	22	8	52	58
30410 GAJURI RURAL MUNICIPALITY	705	21	6	33	645
30411 GALCHHI RURAL MUNICIPALITY	758	5	12	109	632
30412 THAKRE RURAL MUNICIPALITY	663	3	8	41	611
30413 DHUNIBENSHI MUNICIPALITY	72	3	0	29	40
Nuwakot District	1,185	23	36	888	238
30501 DUPCHESHWOR RURAL MUNICIPALITY	260	0	4	256	0
30502 TADI RURAL MUNICIPALITY	81	0	6	58	17
30503 SURYAGADHI RURAL MUNICIPALITY	39	1	0	38	0
30504 BIDUR MUNICIPALITY	229	3	6	105	115
30505 KISPANG RURAL MUNICIPALITY	67	1	4	62	0
30506 MYAGANG RURAL MUNICIPALITY	49	0	4	45	0
30507 TARAKESHWOR RURAL MUNICIPALITY	74	0	2	59	13
30508 BELKOTGADHI MUNICIPALITY	151	8	0	109	34
30509 LIKHU RURAL MUNICIPALITY	54	2	2	40	10
30510 PANCHAKANYA RURAL MUNICIPALITY	36	5	2	29	0
30511 SHIVAPURI RURAL MUNICIPALITY	76	1	0	51	24
30512 KAKANI RURAL MUNICIPALITY	69	2	6	36	25

1) NSIC stands for Nepal Standard Industrial Classification.

Table 1-2 Number of Persons Engaged by Section of Industrial Classification, Size of Persons Engaged and Local Level.

District and Local Level	Section of NSIC ¹⁾					
	Q					
	Human health and social work					
	Size of Persons Engaged					
	Total	1 person	2 person	3 to 9 persons	10 persons or more	
Kathmandu District	30,045	136	228	2,621	27,060	
30601 SHANKHARAPUR MUNICIPALITY	94	0	0	20	74	
30602 KAGESHWORI MANAHARA MUNICIPALITY	103	2	4	56	41	
30603 GOKARNESHWOR MUNICIPALITY	1,869	3	4	96	1,766	
30604 BUDHANILKHANDA MUNICIPALITY	665	8	10	102	545	
30605 TOKHA MUNICIPALITY	2,297	7	18	193	2,079	
30606 TARAKESHWOR MUNICIPALITY	121	2	14	59	46	
30607 NAGARJUN MUNICIPALITY	129	2	2	49	76	
30608 KATHMANDU METROPOLITAN CITY	23,280	32	130	1,680	21,438	
30609 KIRTIPUR MUNICIPALITY	628	67	16	166	379	
30610 CHANDRAGIRI MUNICIPALITY	685	12	24	111	538	
30611 DAKSHINKALI MUNICIPALITY	174	1	6	89	78	
Bhaktapur District	5,725	25	216	1,012	4,472	
30701 CHANGUNARAYAN MUNICIPALITY	980	14	172	585	209	
30702 BHAKTAPUR MUNICIPALITY	1,560	7	14	133	1,406	
30703 MADHYAPUR THIMI MUNICIPALITY	1,730	0	14	107	1,609	
30704 SURYABINAYAK MUNICIPALITY	1,455	4	16	187	1,248	
Lalitpur District	8,537	34	120	814	7,569	
30801 MAHALAXMI MUNICIPALITY	574	5	14	78	477	
30802 LALITPUR METROPOLITAN CITY	7,190	14	44	462	6,670	
30803 GODAWARI MUNICIPALITY	386	3	8	101	274	
30804 KONJYOSOM RURAL MUNICIPALITY	203	7	46	46	104	
30805 MAHANKAL RURAL MUNICIPALITY	155	3	8	122	22	
30806 BAGMATI RURAL MUNICIPALITY	29	2	0	5	22	
Kavrepalanchok District	3,477	176	54	825	2,422	
30901 CHAURI DEURALI RURAL MUNICIPALITY	116	29	6	68	13	
30902 BHUMLU RURAL MUNICIPALITY	66	19	4	43	0	
30903 MANDAN DEUPUR MUNICIPALITY	114	16	4	59	35	
30904 BANEPA MUNICIPALITY	1,074	11	4	116	943	
30905 DHULIKHEL MUNICIPALITY	1,246	1	2	41	1,202	
30906 PANCHKHAL MUNICIPALITY	127	10	6	67		
30907 TEMAL RURAL MUNICIPALITY	124	14	8	63	39	
30908 NAMOBUDDHA MUNICIPALITY	98	4	6	56	32	
30909 PANAUTI MUNICIPALITY	204	16	4	85	99	
30910 BETHANCHOWK RURAL MUNICIPALITY	50	5	0	45	0	
30911 ROSHI RURAL MUNICIPALITY	190	34	8	133	15	
30912 MAHABHARAT RURAL MUNICIPALITY	33	2	2	29	0	
30913 KHANIKHOLA RURAL MUNICIPALITY	35	15	0	20	0	
Ramechhap District	1,519	27	22	572	898	
31001 UMAKUNDA RURAL MUNICIPALITY	129	1	2	126	0	
31002 GOKULGANGA RURAL MUNICIPALITY	46	1	0	35	10	
31003 LIKHU TAMAKOSHI RURAL MUNICIPALITY	98	0	0	42	56	
31004 RAMECHHAP MUNICIPALITY	272	3	2	67	200	
31005 MANTHALI MUNICIPALITY	235	10	2	64	159	
31006 KHANDADEVI RURAL MUNICIPALITY	548	5	6	150	387	
31007 DORAMBA RURAL MUNICIPALITY	124	3	6	40	75	
31008 SUNAPATI RURAL MUNICIPALITY	67	4	4	48	11	
Sindhuli District	1,542	26	62	508	946	
31101 DUDHOULI MUNICIPALITY	169	5	18	102	44	
31102 PHIKKAL RURAL MUNICIPALITY	71	2	0	43	26	
31103 TINPATAN RURAL MUNICIPALITY	132	6	8	47	71	
31104 GOLANJOR RURAL MUNICIPALITY	394	2	0	54	338	
31105 KAMALAMAI MUNICIPALITY	424	5	24	105	290	
31106 SUNKOSHI RURAL MUNICIPALITY	82	2	6	58	16	
31107 GHYANGLEKHA RURAL MUNICIPALITY	40	2	0	38	0	
31108 MARIN RURAL MUNICIPALITY	52	0	2	37	13	
31109 HARIHARPURGAGHI RURAL MUNICIPALITY	178	2	4	24	148	

1) NSIC stands for Nepal Standard Industrial Classification.

Table 1-2 Number of Persons Engaged by Section of Industrial Classification, Size of Persons Engaged and Local Level.

District and Local Level	Section of NSIC ¹⁾					
	Q					
	Human health and social work					
	Size of Persons Engaged					
	Total	1 person	2 person	3 to 9 persons	10 persons or more	
Makwanpur District	1,541	63	116	581	781	
31201 INDRASAROWAR RURAL MUNICIPALITY	31	0	0	31	0	
31202 THAHA MUNICIPALITY	65	2	4	37	22	
31203 KAILASH RURAL MUNICIPALITY	27	0	2	25	0	
31204 RAKSIRANG RURAL MUNICIPALITY	23	0	0	23	0	
31205 MANAHARI RURAL MUNICIPALITY	50	1	10	22	17	
31206 HETAUDA SUB-METROPOLITIAN CITY	1,165	45	80	328	712	
31207 BHIMPHEDE RURAL MUNICIPALITY	53	3	2	33	15	
31208 MAKAWANPURGADHI RURAL MUNICIPALITY	39	0	6	33	0	
31209 BAKAIYA RURAL MUNICIPALITY	56	8	8	25	15	
31210 BAGMATI RURAL MUNICIPALITY	32	4	4	24	0	
Chitawan District	7,484	119	106	844	6,415	
31301 RAPTI MUNICIPALITY	70	4	6	49	11	
31302 KALIKA MUNICIPALITY	107	37	6	40	24	
31303 ICHCHHA KAMANA RURAL MUNICIPALITY	348	10	4	36	298	
31304 BHARATPUR METROPOLITIAN CITY	6,429	36	66	492	5,835	
31305 RATNANAGAR MUNICIPALITY	261	16	12	109	124	
31306 KHAIRAHANI MUNICIPALITY	178	13	10	81	74	
31307 MADI MUNICIPALITY	91	3	2	37	49	

1) NSIC stands for Nepal Standard Industrial Classification.

Table 1-2 Number of Persons Engaged by Section of Industrial Classification, Size of Persons Engaged and Local Level.

District and Local Level	Section of NSIC ¹⁾				
	L+M+N+R+S				
	Real estate, Professional & scientific activities, Administrative services, arts & entertainment, Other services				
	Size of Persons Engaged				
	Total	1 person	2 person	3 to 9 persons	10 persons or more
Bagamati Province					
Total	143,572	10,009	12,006	33,055	88,502
Metropolitan City	89,166	4,130	5,988	18,917	60,131
Sub-Metropolitan City	2,384	422	430	969	563
Municipality	30,597	4,328	4,632	8,416	13,221
Rural Municipality	21,425	1,129	956	4,753	14,587
301 Dolakha					
Total	1,759	235	232	661	631
Municipality	626	92	118	217	199
Rural Municipality	1,133	143	114	444	432
302 Sindhupalchok					
Total	4,476	200	198	1,414	2,664
Municipality	1,758	79	86	508	1,085
Rural Municipality	2,718	121	112	906	1,579
303 Rasuwa					
Total	228	41	26	99	62
Rural Municipality	228	41	26	99	62
304 Dhading					
Total	7,697	348	342	991	6,016
Municipality	1,539	101	102	265	1,071
Rural Municipality	6,158	247	240	726	4,945
305 Nuwakot					
Total	2,932	183	310	1,550	889
Municipality	1,241	102	168	447	524
Rural Municipality	1,691	81	142	1,103	365
306 Kathmandu					
Total	85,388	4,653	6,202	17,942	56,591
Metropolitan City	73,985	2,743	4,156	14,791	52,295
Municipality	11,403	1,910	2,046	3,151	4,296
307 Bhaktapur					
Total	5,972	729	824	1,616	2,803
Municipality	5,972	729	824	1,616	2,803

1) NSIC stands for Nepal Standard Industrial Classification.

Table 1-2 Number of Persons Engaged by Section of Industrial Classification, Size of Persons Engaged and Local Level.

District and Local Level	Section of NSIC ¹⁾				
	L+M+N+R+S				
	Real estate, Professional & scientific activities, Administrative services, arts & entertainment, Other services				
	Size of Persons Engaged				
	Total	1 person	2 person	3 to 9 persons	10 persons or more
308 Lalitpur					
Total	18,278	1,007	1,304	3,669	12,298
Metropolitan City	11,793	725	996	2,985	7,087
Municipality	1,539	246	288	433	572
Rural Municipality	4,946	36	20	251	4,639
309 Kavrepalanchok					
Total	2,929	525	426	856	1,122
Municipality	2,427	388	352	686	1,001
Rural Municipality	502	137	74	170	121
310 Ramechhap					
Total	2,747	106	86	788	1,767
Municipality	489	44	40	199	206
Rural Municipality	2,258	62	46	589	1,561
311 Sindhuli					
Total	2,817	140	162	553	1,962
Municipality	1,757	92	106	278	1,281
Rural Municipality	1,060	48	56	275	681
312 Makwanpur					
Total	3,030	691	582	1,144	613
Sub-Metropolitan City	2,384	422	430	969	563
Municipality	171	74	38	40	19
Rural Municipality	475	195	114	135	31
313 Chitawan					
Total	5,319	1,151	1,312	1,772	1,084
Metropolitan City	3,388	662	836	1,141	749
Municipality	1,675	471	464	576	164
Rural Municipality	256	18	12	55	171

1) NSIC stands for Nepal Standard Industrial Classification.

Table 1-2 Number of Persons Engaged by Section of Industrial Classification, Size of Persons Engaged and Local Level.

District and Local Level	Section of NSIC ¹⁾					
	L+M+N+R+S					
	Real estate, Professional & scientific activities, Administrative services, arts & entertainment, Other services					
	Size of Persons Engaged					
	Total	1 person	2 person	3 to 9 persons	10 persons or more	
Dolakha District	1,759	235	232	661	631	
30101 GAURISHANKAR RURAL MUNICIPALITY	388	18	16	188	166	
30102 BIGU RURAL MUNICIPALITY	160	15	22	3	120	
30103 KALINCHOWK RURAL MUNICIPALITY	196	36	16	96	48	
30104 BAITEDHAR RURAL MUNICIPALITY	73	13	28	32	0	
30105 JIRI MUNICIPALITY	157	16	18	52	71	
30106 TAMAKOSHI RURAL MUNICIPALITY	22	14	4	4	0	
30107 MELUNG RURAL MUNICIPALITY	121	12	10	67	32	
30108 SHAILUNG RURAL MUNICIPALITY	173	35	18	54	66	
30109 BHIMESHWOR MUNICIPALITY	469	76	100	165	128	
Sindhupalchok District	4,476	200	198	1,414	2,664	
30201 BHOTEKOSHI RURAL MUNICIPALITY	286	5	4	26	251	
30202 JUGAL RURAL MUNICIPALITY	65	3	30	32	0	
30203 PANCHPOKHARI THANGPAL RURAL MUNICIPALITY	628	31	10	80	507	
30204 HELAMBU RURAL MUNICIPALITY	302	4	0	170	128	
30205 MELANCHI MUNICIPALITY	523	23	36	185	279	
30206 INDRAWOTI RURAL MUNICIPALITY	1,017	14	12	468	523	
30207 CHOUTARA SANGACHOWKGADHI MUNICIPALITY	825	31	30	139	625	
30208 BALEPHI RURAL MUNICIPALITY	52	12	16	12	12	
30209 BAHRAHISE MUNICIPALITY	410	25	20	184	181	
30210 TRIPURASUNDARI RURAL MUNICIPALITY	34	11	20	3	0	
30211 LISANKHU PAKHAR RURAL MUNICIPALITY	195	6	4	84	101	
30212 SUNKOSHI RURAL MUNICIPALITY	139	35	16	31	57	
Rasuwa District	228	41	26	99	62	
30301 GOSAIKUNDA RURAL MUNICIPALITY	46	2	6	3	35	
30302 AMACHHODINMO RURAL MUNICIPALITY	82	14	6	62	0	
30303 UTTARGAYA RURAL MUNICIPALITY	22	7	4	11	0	
30304 KALIKA RURAL MUNICIPALITY	65	17	8	13	27	
30305 NAUKUNDA RURAL MUNICIPALITY	13	1	2	10	0	
Dhading District	7,697	348	342	991	6,016	
30401 RUBI VALLEY RURAL MUNICIPALITY	270	10	30	158	72	
30402 KHANIYABAS RURAL MUNICIPALITY	500	44	14	93	349	
30403 GANGA JAMUNA RURAL MUNICIPALITY	168	34	24	57	53	
30404 TRIPURASUNDARI RURAL MUNICIPALITY	296	13	22	114	147	
30405 NETRAWATI DABAJONG RURAL MUNICIPALITY	122	13	12	62	35	
30406 NILKHANTHA MUNICIPALITY	1,310	69	82	199	960	
30407 JWALAMUKHI RURAL MUNICIPALITY	50	12	0	25	13	
30408 SIDDHALEK RURAL MUNICIPALITY	1,806	14	14	27	1,751	
30409 BENIGHAT RORANG RURAL MUNICIPALITY	204	39	30	52	83	
30410 GAJURI RURAL MUNICIPALITY	944	34	30	18	862	
30411 GALCHHI RURAL MUNICIPALITY	580	17	38	82	443	
30412 THAKRE RURAL MUNICIPALITY	1,218	17	26	38	1,137	
30413 DHUNIBENSHI MUNICIPALITY	229	32	20	66	111	
Nuwakot District	2,932	183	310	1,550	889	
30501 DUPCHESHWOR RURAL MUNICIPALITY	312	14	8	290	0	
30502 TADI RURAL MUNICIPALITY	198	10	16	172	0	
30503 SURYAGADHI RURAL MUNICIPALITY	151	7	8	76	60	
30504 BIDUR MUNICIPALITY	1,003	80	156	370	397	
30505 KISPANG RURAL MUNICIPALITY	135	3	12	99	21	
30506 MYAGANG RURAL MUNICIPALITY	391	6	4	184	197	
30507 TARAKESHWOR RURAL MUNICIPALITY	124	5	4	94	21	
30508 BELKOTGADHI MUNICIPALITY	238	22	12	77	127	
30509 LIKHU RURAL MUNICIPALITY	114	10	34	70	0	
30510 PANCHAKANYA RURAL MUNICIPALITY	61	17	12	21	11	
30511 SHIVAPURI RURAL MUNICIPALITY	45	4	12	29	0	
30512 KAKANI RURAL MUNICIPALITY	160	5	32	68	55	

1) NSIC stands for Nepal Standard Industrial Classification.

Table 1-2 Number of Persons Engaged by Section of Industrial Classification, Size of Persons Engaged and Local Level.

District and Local Level	Section of NSIC ¹⁾				
	L+M+N+R+S				
	Real estate, Professional & scientific activities, Administrative services, arts & entertainment, Other services				
	Size of Persons Engaged				
	Total	1 person	2 person	3 to 9 persons	10 persons or more
Kathmandu District	85,388	4,653	6,202	17,942	56,591
30601 SHANKHARAPUR MUNICIPALITY	201	25	30	62	84
30602 KAGESHWORI MANAHARA MUNICIPALITY	617	149	110	134	224
30603 GOKARNESHWOR MUNICIPALITY	1,146	235	316	345	250
30604 BUDHANILKHANTHA MUNICIPALITY	1,407	283	264	351	509
30605 TOKHA MUNICIPALITY	3,015	278	434	813	1,490
30606 TARAKESHWOR MUNICIPALITY	821	170	216	198	237
30607 NAGARJUN MUNICIPALITY	645	136	158	187	164
30608 KATHMANDU METROPOLITIAN CITY	73,985	2,743	4,156	14,791	52,295
30609 KIRTIPUR MUNICIPALITY	1,514	312	234	363	605
30610 CHANDRAGIRI MUNICIPALITY	1,487	275	246	521	445
30611 DAKSHINKALI MUNICIPALITY	550	47	38	177	288
Bhaktapur District	5,972	729	824	1,616	2,803
30701 CHANGUNARAYAN MUNICIPALITY	1,166	71	102	417	576
30702 BHAKTAPUR MUNICIPALITY	2,239	281	364	663	931
30703 MADHYAPUR THIMI MUNICIPALITY	1,690	197	214	256	1,023
30704 SURYABINAYAK MUNICIPALITY	877	180	144	280	273
Lalitpur District	18,278	1,007	1,304	3,669	12,298
30801 MAHALAXMI MUNICIPALITY	782	145	186	219	232
30802 LALITPUR METROPOLITIAN CITY	11,793	725	996	2,985	7,087
30803 GODAWARI MUNICIPALITY	757	101	102	214	340
30804 KONJYOSOM RURAL MUNICIPALITY	510	2	2	52	454
30805 MAHANKAL RURAL MUNICIPALITY	4,287	25	14	73	4,175
30806 BAGMATI RURAL MUNICIPALITY	149	9	4	126	10
Kavrepalanchok District	2,929	525	426	856	1,122
30901 CHAURI DEURALI RURAL MUNICIPALITY	103	25	20	24	34
30902 BHUMLU RURAL MUNICIPALITY	32	22	4	6	0
30903 MANDAN DEUPUR MUNICIPALITY	211	50	24	50	87
30904 BANEPA MUNICIPALITY	1,076	133	164	315	464
30905 DHULIKHEL MUNICIPALITY	442	51	66	88	237
30906 PANCHKHAL MUNICIPALITY	168	53	24	91	0
30907 TEMAL RURAL MUNICIPALITY	41	14	6	21	0
30908 NAMOBUDDHA MUNICIPALITY	112	34	34	28	16
30909 PANAUTI MUNICIPALITY	418	67	40	114	197
30910 BETHANCHOWK RURAL MUNICIPALITY	48	19	8	21	0
30911 ROSHI RURAL MUNICIPALITY	212	13	20	92	87
30912 MAHABHARAT RURAL MUNICIPALITY	26	12	8	6	0
30913 KHANIKHOLA RURAL MUNICIPALITY	40	32	8	0	0
Ramechhap District	2,747	106	86	788	1,767
31001 UMAKUNDA RURAL MUNICIPALITY	294	17	10	143	124
31002 GOKULGANGA RURAL MUNICIPALITY	57	7	8	19	23
31003 LIKHU TAMAKOSHI RURAL MUNICIPALITY	493	13	4	85	391
31004 RAMECHHAP MUNICIPALITY	162	15	0	109	38
31005 MANTHALI MUNICIPALITY	327	29	40	90	168
31006 KHANDADEVI RURAL MUNICIPALITY	525	6	6	167	346
31007 DORAMBA RURAL MUNICIPALITY	734	12	10	131	581
31008 SUNAPATI RURAL MUNICIPALITY	155	7	8	44	96
Sindhuli District	2,817	140	162	553	1,962
31101 DUDHOULI MUNICIPALITY	278	19	22	40	197
31102 PHIKKAL RURAL MUNICIPALITY	189	1	2	41	145
31103 TINPATAN RURAL MUNICIPALITY	326	8	18	129	171
31104 GOLANJOR RURAL MUNICIPALITY	160	16	8	60	76
31105 KAMALAMAI MUNICIPALITY	1,479	73	84	238	1,084
31106 SUNKOSHI RURAL MUNICIPALITY	94	6	10	19	59
31107 GHYANGLEKHA RURAL MUNICIPALITY	24	5	2	5	12
31108 MARIN RURAL MUNICIPALITY	52	8	8	15	21
31109 HARIHARPURGAGHI RURAL MUNICIPALITY	215	4	8	6	197

1) NSIC stands for Nepal Standard Industrial Classification.

Table 1-2 Number of Persons Engaged by Section of Industrial Classification, Size of Persons Engaged and Local Level.

District and Local Level	Section of NSIC ¹⁾					
	L+M+N+R+S					
	Real estate, Professional & scientific activities, Administrative services, arts & entertainment, Other services					
	Size of Persons Engaged					
	Total	1 person	2 person	3 to 9 persons	10 persons or more	
Makwanpur District	3,030	691	582	1,144	613	
31201 INDRASAROWAR RURAL MUNICIPALITY	25	10	6	9	0	
31202 THAHA MUNICIPALITY	171	74	38	40	19	
31203 KAILASH RURAL MUNICIPALITY	73	8	6	49	10	
31204 RAKSIRANG RURAL MUNICIPALITY	39	37	2	0	0	
31205 MANAHARI RURAL MUNICIPALITY	82	21	24	37	0	
31206 HETAUDA SUB-METROPOLITIAN CITY	2,384	422	430	969	563	
31207 BHIMPHEDI RURAL MUNICIPALITY	69	21	18	9	21	
31208 MAKAWANPURGADHI RURAL MUNICIPALITY	52	21	22	9	0	
31209 BAKAIYA RURAL MUNICIPALITY	89	38	34	17	0	
31210 BAGMATI RURAL MUNICIPALITY	46	39	2	5	0	
Chitawan District	5,319	1,151	1,312	1,772	1,084	
31301 RAPTI MUNICIPALITY	253	75	72	80	26	
31302 KALIKA MUNICIPALITY	175	67	50	32	26	
31303 ICHCHHA KAMANA RURAL MUNICIPALITY	256	18	12	55	171	
31304 BHARATPUR METROPOLITIAN CITY	3,388	662	836	1,141	749	
31305 RATNANAGAR MUNICIPALITY	756	190	172	305	89	
31306 KHAIRAHANI MUNICIPALITY	379	96	118	142	23	
31307 MADI MUNICIPALITY	112	43	52	17	0	

1) NSIC stands for Nepal Standard Industrial Classification.

Table 2-1 Number of Establishments by Section of Industrial Classification and Working Hours per Day and Local Level

District and Local Level	Section of NSIC ¹⁾					
	Total ²⁾					
	Working Hours per Day					
	Total	Less than 8 Hours	8 to 10 Hours	11 to 12 Hours	13 Hours or more	Not Stated ³⁾
Bagamati Province						
Total	282,920	48,704	67,869	81,297	84,655	395
Metropolitan City	115,868	17,127	38,434	30,178	30,102	27
Sub-Metropolitan City	9,209	1,301	2,343	3,288	2,277	0
Municipality	115,453	17,108	22,531	36,185	39,485	144
Rural Municipality	42,390	13,168	4,561	11,646	12,791	224
301 Dolakha						
Total	6,758	2,494	805	1,567	1,892	0
Municipality	2,536	558	347	689	942	0
Rural Municipality	4,222	1,936	458	878	950	0
302 Sindhupalchok						
Total	9,076	2,539	1,117	2,567	2,852	1
Municipality	4,105	1,025	470	1,147	1,463	0
Rural Municipality	4,971	1,514	647	1,420	1,389	1
303 Rasuwa						
Total	1,372	174	101	493	596	8
Rural Municipality	1,372	174	101	493	596	8
304 Dhading						
Total	12,051	3,031	1,456	3,233	4,317	14
Municipality	3,455	588	551	1,054	1,261	1
Rural Municipality	8,596	2,443	905	2,179	3,056	13
305 Nuwakot						
Total	8,794	1,856	1,048	2,967	2,735	188
Municipality	3,959	698	571	1,444	1,238	8
Rural Municipality	4,835	1,158	477	1,523	1,497	180
306 Kathmandu						
Total	125,047	17,487	38,555	33,884	35,020	101
Metropolitan City	80,434	12,127	29,172	19,958	19,166	11
Municipality	44,613	5,360	9,383	13,926	15,854	90
307 Bhaktapur						
Total	19,631	3,190	5,187	5,729	5,492	33
Municipality	19,631	3,190	5,187	5,729	5,492	33

1) NSIC stands for Nepal Standard Industrial Classification.

2) Establishments which belong to Section O, T, or U of NSIC are not surveyed.

3) Includes "Not reported", "Unknown" and so on.

Table 2-1 Number of Establishments by Section of Industrial Classification and Working Hours per Day and Local Level

District and Local Level	Section of NSIC ¹⁾					
	Total ²⁾					
	Working Hours per Day					
	Total	Less than 8 Hours	8 to 10 Hours	11 to 12 Hours	13 Hours or more	Not Stated ³⁾
308 Lalitpur						
Total	27,009	4,836	7,429	6,915	7,809	20
Metropolitan City	18,357	3,418	5,699	4,357	4,867	16
Municipality	7,337	806	1,611	2,296	2,621	3
Rural Municipality	1,315	612	119	262	321	1
309 Kavrepalanchok						
Total	14,282	3,411	2,192	4,092	4,587	0
Municipality	11,149	2,149	1,891	3,391	3,718	0
Rural Municipality	3,133	1,262	301	701	869	0
310 Ramechhap						
Total	5,621	1,877	566	1,775	1,401	2
Municipality	2,079	559	197	656	667	0
Rural Municipality	3,542	1,318	369	1,119	734	2
311 Sindhuli						
Total	8,001	2,223	829	2,491	2,430	28
Municipality	4,070	801	457	1,478	1,325	9
Rural Municipality	3,931	1,422	372	1,013	1,105	19
312 Makwanpur						
Total	16,041	2,732	3,191	5,722	4,396	0
Sub-Metropolitan City	9,209	1,301	2,343	3,288	2,277	0
Municipality	1,347	252	104	530	461	0
Rural Municipality	5,485	1,179	744	1,904	1,658	0
313 Chitawan						
Total	29,237	2,854	5,393	9,862	11,128	0
Metropolitan City	17,077	1,582	3,563	5,863	6,069	0
Municipality	11,172	1,122	1,762	3,845	4,443	0
Rural Municipality	988	150	68	154	616	0

1) NSIC stands for Nepal Standard Industrial Classification.

2) Establishments which belong to Section O, T, or U of NSIC are not surveyed.

3) Includes "Not reported", "Unknown" and so on.

Table 2-1 Number of Establishments by Section of Industrial Classification and Working Hours per Day and Local Level

District and Local Level	Section of NSIC ¹⁾					
	Total ²⁾					
	Working Hours per Day					
	Total	Less than 8 Hours	8 to 10 Hours	11 to 12 Hours	13 Hours or more	Not Stated ³⁾
Dolakha District	6,758	2,494	805	1,567	1,892	0
30101 GAURISHANKAR RURAL MUNICIPALITY	504	257	25	71	151	0
30102 BIGU RURAL MUNICIPALITY	540	223	83	97	137	0
30103 KALINCHOWK RURAL MUNICIPALITY	979	415	66	188	310	0
30104 BAITEDHAR RURAL MUNICIPALITY	586	210	86	137	153	0
30105 JIRI MUNICIPALITY	538	117	58	161	202	0
30106 TAMAKOSHI RURAL MUNICIPALITY	533	319	51	89	74	0
30107 MELUNG RURAL MUNICIPALITY	537	276	66	147	48	0
30108 SHAILUNG RURAL MUNICIPALITY	543	236	81	149	77	0
30109 BHIMESHWOR MUNICIPALITY	1,998	441	289	528	740	0
Sindhupalchok District	9,076	2,539	1,117	2,567	2,852	1
30201 BHOTEKOSHI RURAL MUNICIPALITY	301	64	29	106	102	0
30202 JUGAL RURAL MUNICIPALITY	613	192	101	184	136	0
30203 PANCHPOKHARI THANGPAL RURAL MUNICIPALITY	576	178	76	195	127	0
30204 HELAMBU RURAL MUNICIPALITY	439	99	45	149	146	0
30205 MELANCHI MUNICIPALITY	1,458	407	170	431	450	0
30206 INDRAWOTI RURAL MUNICIPALITY	970	423	144	212	190	1
30207 CHOUTARA SANGACHOWKGADHI MUNICIPALITY	1,764	436	179	471	678	0
30208 BALEPHI RURAL MUNICIPALITY	670	78	102	246	244	0
30209 BAHHRABISE MUNICIPALITY	883	182	121	245	335	0
30210 TRIPURASUNDARI RURAL MUNICIPALITY	361	122	41	92	106	0
30211 LISANKHU PAKHAR RURAL MUNICIPALITY	495	140	31	118	206	0
30212 SUNKOSHI RURAL MUNICIPALITY	546	218	78	118	132	0
Rasuwa District	1,372	174	101	493	596	8
30301 GOSAIKUNDA RURAL MUNICIPALITY	459	29	16	225	188	1
30302 AMACHHODINMO RURAL MUNICIPALITY	159	39	8	47	65	0
30303 UTTARGAYA RURAL MUNICIPALITY	233	45	30	56	99	3
30304 KALIKA RURAL MUNICIPALITY	312	25	32	82	169	4
30305 NAUKUNDA RURAL MUNICIPALITY	209	36	15	83	75	0
Dhading District	12,051	3,031	1,456	3,233	4,317	14
30401 RUBI VALLEY RURAL MUNICIPALITY	316	139	19	80	78	0
30402 KHANIYABAS RURAL MUNICIPALITY	450	198	74	53	125	0
30403 GANGA JAMUNA RURAL MUNICIPALITY	756	294	72	260	130	0
30404 TRIPURASUNDARI RURAL MUNICIPALITY	1,028	346	112	287	283	0
30405 NETRAWATI DABAJONG RURAL MUNICIPALITY	415	238	58	43	76	0
30406 NILKHANDHA MUNICIPALITY	2,382	450	394	655	883	0
30407 JWALAMUKHI RURAL MUNICIPALITY	648	196	65	152	235	0
30408 SIDDHALEK RURAL MUNICIPALITY	682	256	90	165	170	1
30409 BENIGHAT RORANG RURAL MUNICIPALITY	1,256	189	115	295	656	1
30410 GAJURI RURAL MUNICIPALITY	1,093	229	109	272	482	1
30411 GALCHHI RURAL MUNICIPALITY	934	204	100	282	348	0
30412 THAKRE RURAL MUNICIPALITY	1,018	154	91	290	473	10
30413 DHUNIBENSHI MUNICIPALITY	1,073	138	157	399	378	1
Nuwakot District	8,794	1,856	1,048	2,967	2,735	188
30501 DUPCHESHWOR RURAL MUNICIPALITY	760	238	74	267	163	18
30502 TADI RURAL MUNICIPALITY	564	138	33	149	216	28
30503 SURYAGADHI RURAL MUNICIPALITY	404	102	23	92	178	9
30504 BIDUR MUNICIPALITY	3,010	456	444	1,156	949	5
30505 KISPANG RURAL MUNICIPALITY	409	83	43	157	95	31
30506 MYAGANG RURAL MUNICIPALITY	404	81	41	87	181	14
30507 TARAKESHWOR RURAL MUNICIPALITY	391	78	47	143	103	20
30508 BELKOTGADHI MUNICIPALITY	949	242	127	288	289	3
30509 LIKHU RURAL MUNICIPALITY	594	111	54	247	180	2
30510 PANCHAKANYA RURAL MUNICIPALITY	357	111	35	98	107	6
30511 SHIVAPURI RURAL MUNICIPALITY	352	107	12	94	100	39
30512 KAKANI RURAL MUNICIPALITY	600	109	115	189	174	13

1) NSIC stands for Nepal Standard Industrial Classification.

2) Establishments which belong to Section O, T, or U of NSIC are not surveyed.

3) Includes "Not reported", "Unknown" and so on.

Table 2-1 Number of Establishments by Section of Industrial Classification and Working Hours per Day and Local Level

District and Local Level	Section of NSIC ¹⁾					
	Total ²⁾					
	Working Hours per Day					
	Total	Less than 8 Hours	8 to 10 Hours	11 to 12 Hours	13 Hours or more	Not Stated ³⁾
Kathmandu District	125,047	17,487	38,555	33,884	35,020	101
30601 SHANKHARAPUR MUNICIPALITY	855	126	123	315	290	1
30602 KAGESHWORI MANAHARA MUNICIPALITY	3,651	214	732	1,358	1,345	2
30603 GOKARNESHWOR MUNICIPALITY	6,542	674	1,086	1,932	2,849	1
30604 BUDHANILKHANTHA MUNICIPALITY	6,397	486	1,239	1,985	2,666	21
30605 TOKHA MUNICIPALITY	6,746	668	1,395	2,191	2,480	12
30606 TARAKESHWOR MUNICIPALITY	3,864	320	743	1,152	1,644	5
30607 NAGARJUN MUNICIPALITY	3,511	392	1,023	1,019	1,074	3
30608 KATHMANDU METROPOLITIAN CITY	80,434	12,127	29,172	19,958	19,166	11
30609 KIRTIPUR MUNICIPALITY	4,510	1,213	1,172	1,131	961	33
30610 CHANDRAGIRI MUNICIPALITY	7,092	971	1,531	2,348	2,233	9
30611 DAKSHINKALI MUNICIPALITY	1,445	296	339	495	312	3
Bhaktapur District	19,631	3,190	5,187	5,729	5,492	33
30701 CHANGUNARAYAN MUNICIPALITY	2,922	812	452	849	802	7
30702 BHAKTAPUR MUNICIPALITY	6,462	1,104	2,083	1,728	1,534	13
30703 MADHYAPUR THIMI MUNICIPALITY	5,334	614	1,413	1,782	1,524	1
30704 SURYABINAYAK MUNICIPALITY	4,913	660	1,239	1,370	1,632	12
Lalitpur District	27,009	4,836	7,429	6,915	7,809	20
30801 MAHALAXMI MUNICIPALITY	4,058	401	914	1,259	1,483	1
30802 LALITPUR METROPOLITIAN CITY	18,357	3,418	5,699	4,357	4,867	16
30803 GODAWARI MUNICIPALITY	3,279	405	697	1,037	1,138	2
30804 KONJYOSOM RURAL MUNICIPALITY	326	125	33	94	74	0
30805 MAHANKAL RURAL MUNICIPALITY	385	160	38	77	110	0
30806 BAGMATI RURAL MUNICIPALITY	604	327	48	91	137	1
					0	
Kavrepalanchok District	14,282	3,411	2,192	4,092	4,587	0
30901 CHAURI DEURALI RURAL MUNICIPALITY	460	203	58	110	89	0
30902 BHUMLU RURAL MUNICIPALITY	447	176	32	100	139	0
30903 MANDAN DEUPUR MUNICIPALITY	1,014	333	120	188	373	0
30904 BANEPA MUNICIPALITY	4,329	564	981	1,520	1,264	0
30905 DHULIKHEL MUNICIPALITY	1,422	248	213	391	570	0
30906 PANCHKHAL MUNICIPALITY	1,462	356	167	367	0	0
30907 TEMAL RURAL MUNICIPALITY	463	158	69	87	149	0
30908 NAMOBUDDHA MUNICIPALITY	1,021	301	97	301	322	0
30909 PANAUTI MUNICIPALITY	1,901	347	313	624	617	0
30910 BETHANCHOWK RURAL MUNICIPALITY	502	149	39	142	172	0
30911 ROSHI RURAL MUNICIPALITY	744	299	52	172	221	0
30912 MAHABHARAT RURAL MUNICIPALITY	268	134	35	60	39	0
30913 KHANIKHOLA RURAL MUNICIPALITY	249	143	16	30	60	0
Ramechhap District	5,621	1,877	566	1,775	1,401	2
31001 UMAKUNDA RURAL MUNICIPALITY	711	359	63	162	127	0
31002 GOKULGANGA RURAL MUNICIPALITY	526	142	73	163	148	0
31003 LIKHU TAMAKOSHI RURAL MUNICIPALITY	648	201	124	180	142	1
31004 RAMECHHAP MUNICIPALITY	727	244	63	269	151	0
31005 MANTHALI MUNICIPALITY	1,352	315	134	387	516	0
31006 KHANDADEVI RURAL MUNICIPALITY	522	195	27	148	152	0
31007 DORAMBA RURAL MUNICIPALITY	724	261	36	319	107	1
31008 SUNAPATI RURAL MUNICIPALITY	411	160	46	147	58	0
Sindhuli District	8,001	2,223	829	2,491	2,430	28
31101 DUDHOULI MUNICIPALITY	1,267	299	111	559	297	1
31102 PHIKKAL RURAL MUNICIPALITY	356	139	60	79	67	11
31103 TINPATAN RURAL MUNICIPALITY	904	410	84	209	197	4
31104 GOLANJOR RURAL MUNICIPALITY	659	212	44	144	259	0
31105 KAMALAMAI MUNICIPALITY	2,803	502	346	919	1,028	8
31106 SUNKOSHI RURAL MUNICIPALITY	590	176	61	195	158	0
31107 GHYANGLEKHA RURAL MUNICIPALITY	275	121	23	76	51	4
31108 MARIN RURAL MUNICIPALITY	548	134	68	167	179	0
31109 HARIHARPURGAGHI RURAL MUNICIPALITY	599	230	32	143	194	0

1) NSIC stands for Nepal Standard Industrial Classification.

2) Establishments which belong to Section O, T, or U of NSIC are not surveyed.

3) Includes "Not reported", "Unknown" and so on.

Table 2-1 Number of Establishments by Section of Industrial Classification and Working Hours per Day and Local Level

District and Local Level	Section of NSIC ¹⁾					
	Total ²⁾					
	Working Hours per Day					
	Total	Less than 8 Hours	8 to 10 Hours	11 to 12 Hours	13 Hours or more	Not Stated ³⁾
Makwanpur District	16,041	2,732	3,191	5,722	4,396	0
31201 INDRASAROWAR RURAL MUNICIPALITY	466	136	105	119	106	0
31202 THAHA MUNICIPALITY	1,347	252	104	530	461	0
31203 KAILASH RURAL MUNICIPALITY	335	69	56	170	40	0
31204 RAKSIRANG RURAL MUNICIPALITY	401	115	60	178	48	0
31205 MANAHARI RURAL MUNICIPALITY	1,307	149	148	511	499	0
31206 HETAUDA SUB-METROPOLITIAN CITY	9,209	1,301	2,343	3,288	2,277	0
31207 BHIMPHEDE RURAL MUNICIPALITY	606	144	84	197	181	0
31208 MAKAWANPURGADHI RURAL MUNICIPALITY	721	166	80	201	274	0
31209 BAKAIYA RURAL MUNICIPALITY	929	209	100	270	350	0
31210 BAGMATI RURAL MUNICIPALITY	720	191	111	258	160	0
Chitawan District	29,237	2,854	5,393	9,862	11,128	0
31301 RAPTI MUNICIPALITY	1,756	227	264	691	574	0
31302 KALIKA MUNICIPALITY	1,516	214	170	476	656	0
31303 ICHCHHA KAMANA RURAL MUNICIPALITY	988	150	68	154	616	0
31304 BHARATPUR METROPOLITIAN CITY	17,077	1,582	3,563	5,863	6,069	0
31305 RATNANAGAR MUNICIPALITY	4,144	320	624	1,312	1,888	0
31306 KHAIRAHANI MUNICIPALITY	2,749	245	546	990	968	0
31307 MADI MUNICIPALITY	1,007	116	158	376	357	0

1) NSIC stands for Nepal Standard Industrial Classification.

2) Establishments which belong to Section O, T, or U of NSIC are not surveyed.

3) Includes "Not reported", "Unknown" and so on.

Table 2-1 Number of Establishments by Section of Industrial Classification and Working Hours per Day and Local Level

District and Local Level	Section of NSIC ¹⁾					
	A					
	Agriculture, forestry and fishing ²⁾					
	Working Hours per Day					
	Total	Less than 8 Hours	8 to 10 Hours	11 to 12 Hours	13 Hours or more	Not Stated ³⁾
Bagmati Province						
Total	6,927	3,285	441	1,327	1,714	160
Metropolitan City	383	60	60	134	129	0
Sub-Metropolitan City	164	27	21	27	89	0
Municipality	2,792	1,019	213	592	947	21
Rural Municipality	3,588	2,179	147	574	549	139
301 Dolakha						
Total	556	388	24	78	66	0
Municipality	142	66	6	36	34	0
Rural Municipality	414	322	18	42	32	0
302 Sindhupalchok						
Total	387	241	16	49	81	0
Municipality	169	108	4	21	36	0
Rural Municipality	218	133	12	28	45	0
303 Rasuwa						
Total	61	15	2	19	23	2
Rural Municipality	61	15	2	19	23	2
304 Dhading						
Total	916	480	58	210	160	8
Municipality	223	95	19	48	61	0
Rural Municipality	693	385	39	162	99	8
305 Nuwakot						
Total	752	182	29	177	244	120
Municipality	260	55	8	79	113	5
Rural Municipality	492	127	21	98	131	115
306 Kathmandu						
Total	421	53	85	135	142	6
Metropolitan City	71	15	25	28	3	0
Municipality	350	38	60	107	139	6
307 Bhaktapur						
Total	154	28	11	40	72	3
Municipality	154	28	11	40	72	3

1) NSIC stands for Nepal Standard Industrial Classification.

2) Registered establishments only.

3) Includes "Not reported", "Unknown" and so on.

Table 2-1 Number of Establishments by Section of Industrial Classification and Working Hours per Day and Local Level

District and Local Level	Section of NSIC ¹⁾					
	A					
	Agriculture, forestry and fishing ²⁾					
	Working Hours per Day					
	Total	Less than 8 Hours	8 to 10 Hours	11 to 12 Hours	13 Hours or more	Not Stated ³⁾
308 Lalitpur						
Total	301	39	25	95	139	3
Metropolitan City	104	8	14	43	39	0
Municipality	99	12	7	19	59	2
Rural Municipality	98	19	4	33	41	1
309 Kavrepalanchok						
Total	736	379	23	102	232	0
Municipality	468	211	15	57	185	0
Rural Municipality	268	168	8	45	47	0
310 Ramechhap						
Total	584	396	31	114	42	1
Municipality	203	108	21	49	25	0
Rural Municipality	381	288	10	65	17	1
311 Sindhuli						
Total	1,009	745	51	73	123	17
Municipality	353	198	32	27	91	5
Rural Municipality	656	547	19	46	32	12
312 Makwanpur						
Total	465	184	36	76	169	0
Sub-Metropolitan City	164	27	21	27	89	0
Municipality	45	27	2	14	2	0
Rural Municipality	256	130	13	35	78	0
313 Chitawan						
Total	585	155	50	159	221	0
Metropolitan City	208	37	21	63	87	0
Municipality	326	73	28	95	130	0
Rural Municipality	51	45	1	1	4	0

1) NSIC stands for Nepal Standard Industrial Classification.

2) Registered establishments only.

3) Includes "Not reported ", "Unknown" and so on.

Table 2-1 Number of Establishments by Section of Industrial Classification and Working Hours per Day and Local Level

District and Local Level	Section of NSIC ¹⁾					
	A					
	Agriculture, forestry and fishing ²⁾					
	Working Hours per Day					
	Total	Less than 8 Hours	8 to 10 Hours	11 to 12 Hours	13 Hours or more	Not Stated ³⁾
Dolakha District	556	388	24	78	66	0
30101 GAURISHANKAR RURAL MUNICIPALITY	57	44	4	6	3	0
30102 BIGU RURAL MUNICIPALITY	25	11	6	5	3	0
30103 KALINCHOWK RURAL MUNICIPALITY	96	66	4	9	17	0
30104 BAITEDHAR RURAL MUNICIPALITY	45	40	0	2	3	0
30105 JIRI MUNICIPALITY	45	23	4	12	6	0
30106 TAMAKOSHI RURAL MUNICIPALITY	63	59	0	3	1	0
30107 MELUNG RURAL MUNICIPALITY	46	31	2	12	1	0
30108 SHAILUNG RURAL MUNICIPALITY	82	71	2	5	4	0
30109 BHIMESHWOR MUNICIPALITY	97	43	2	24	28	0
Sindhupalchok District	387	241	16	49	81	0
30201 BHOTEKOSHI RURAL MUNICIPALITY	0	0	0	0	0	0
30202 JUGAL RURAL MUNICIPALITY	21	12	5	3	1	0
30203 PANCHPOKHARI THANGPAL RURAL MUNICIPALITY	16	10	1	5	0	0
30204 HELAMBU RURAL MUNICIPALITY	16	3	1	3	9	0
30205 MELANCHI MUNICIPALITY	78	45	1	13	19	0
30206 INDRAWOTI RURAL MUNICIPALITY	60	42	1	8	9	0
30207 CHOUTARA SANGACHOWKGADHI MUNICIPALITY	67	45	1	8	13	0
30208 BALEPHI RURAL MUNICIPALITY	21	5	1	4	11	0
30209 BAHHRABISE MUNICIPALITY	24	18	2	0	4	0
30210 TRIPURASUNDARI RURAL MUNICIPALITY	18	12	1	0	5	0
30211 LISANKHU PAKHAR RURAL MUNICIPALITY	32	28	1	1	2	0
30212 SUNKOSHI RURAL MUNICIPALITY	34	21	1	4	8	0
Rasuwa District	61	15	2	19	23	2
30301 GOSAIKUNDA RURAL MUNICIPALITY	1	0	0	0	1	0
30302 AMACHHODINMO RURAL MUNICIPALITY	14	11	0	2	1	0
30303 UTTARGAYA RURAL MUNICIPALITY	14	3	0	6	5	0
30304 KALIKA RURAL MUNICIPALITY	14	1	2	7	2	2
30305 NAUKUNDA RURAL MUNICIPALITY	18	0	0	4	14	0
Dhading District	916	480	58	210	160	8
30401 RUBI VALLEY RURAL MUNICIPALITY	7	6	1	0	0	0
30402 KHANIYABAS RURAL MUNICIPALITY	28	19	0	4	5	0
30403 GANGA JAMUNA RURAL MUNICIPALITY	58	26	1	28	3	0
30404 TRIPURASUNDARI RURAL MUNICIPALITY	68	50	1	9	8	0
30405 NETRAWATI DABAJONG RURAL MUNICIPALITY	36	31	1	4	0	0
30406 NILKHANTHA MUNICIPALITY	180	72	16	35	57	0
30407 JWALAMUKHI RURAL MUNICIPALITY	74	64	2	5	3	0
30408 SIDDHALEK RURAL MUNICIPALITY	98	65	10	11	11	1
30409 BENIGHAT RORANG RURAL MUNICIPALITY	59	28	2	11	18	0
30410 GAJURI RURAL MUNICIPALITY	86	43	5	20	18	0
30411 GALCHHI RURAL MUNICIPALITY	66	30	3	19	14	0
30412 THAKRE RURAL MUNICIPALITY	113	23	13	51	19	7
30413 DHUNIBENSHI MUNICIPALITY	43	23	3	13	4	0
Nuwakot District	752	182	29	177	244	120
30501 DUPCHESHWOR RURAL MUNICIPALITY	35	15	4	3	3	10
30502 TADI RURAL MUNICIPALITY	54	19	2	12	13	8
30503 SURYAGADHI RURAL MUNICIPALITY	45	27	1	1	10	6
30504 BIDUR MUNICIPALITY	148	37	3	52	53	3
30505 KISPANG RURAL MUNICIPALITY	44	13	0	0	1	30
30506 MYAGANG RURAL MUNICIPALITY	34	9	2	4	9	10
30507 TARAKESHWOR RURAL MUNICIPALITY	33	1	0	8	15	9
30508 BELKOTGADHI MUNICIPALITY	112	18	5	27	60	2
30509 LIKHU RURAL MUNICIPALITY	57	20	0	24	12	1
30510 PANCHAKANYA RURAL MUNICIPALITY	33	17	1	5	8	2
30511 SHIVAPURI RURAL MUNICIPALITY	64	4	0	9	18	33
30512 KAKANI RURAL MUNICIPALITY	93	2	11	32	42	6

1) NSIC stands for Nepal Standard Industrial Classification.

2) Registered establishments only.

3) Includes "Not reported", "Unknown" and so on.

Table 2-1 Number of Establishments by Section of Industrial Classification and Working Hours per Day and Local Level

District and Local Level	Section of NSIC ¹⁾					
	A					
	Agriculture, forestry and fishing ²⁾					
	Working Hours per Day					
	Total	Less than 8 Hours	8 to 10 Hours	11 to 12 Hours	13 Hours or more	Not Stated ³⁾
Kathmandu District	421	53	85	135	142	6
30601 SHANKHARAPUR MUNICIPALITY	0	0	0	0	0	0
30602 KAGESHWORI MANAHARA MUNICIPALITY	14	0	2	4	8	0
30603 GOKARNESHWOR MUNICIPALITY	10	0	1	5	4	0
30604 BUDHANILKHANTHA MUNICIPALITY	78	8	13	28	26	3
30605 TOKHA MUNICIPALITY	45	4	8	16	16	1
30606 TARAKESHWOR MUNICIPALITY	19	0	0	4	13	2
30607 NAGARJUN MUNICIPALITY	29	0	2	10	17	0
30608 KATHMANDU METROPOLITIAN CITY	71	15	25	28	3	0
30609 KIRTIPUR MUNICIPALITY	30	5	9	13	3	0
30610 CHANDRAGIRI MUNICIPALITY	79	11	5	17	46	0
30611 DAKSHINKALI MUNICIPALITY	46	10	20	10	6	0
Bhaktapur District	154	28	11	40	72	3
30701 CHANGUNARAYAN MUNICIPALITY	87	19	2	23	40	3
30702 BHAKTAPUR MUNICIPALITY	13	2	1	6	4	0
30703 MADHYAPUR THIMI MUNICIPALITY	15	3	2	4	6	0
30704 SURYABINAYAK MUNICIPALITY	39	4	6	7	22	0
Lalitpur District	301	39	25	95	139	3
30801 MAHALAXMI MUNICIPALITY	19	1	4	6	7	1
30802 LALITPUR METROPOLITIAN CITY	104	8	14	43	39	0
30803 GODAWARI MUNICIPALITY	80	11	3	13	52	1
30804 KONJYOSOM RURAL MUNICIPALITY	25	8	0	12	5	0
30805 MAHANKAL RURAL MUNICIPALITY	49	8	1	16	24	0
30806 BAGMATI RURAL MUNICIPALITY	24	3	3	5	12	1
					0	
Kavrepalanchok District	736	379	23	102	232	0
30901 CHAURI DEURALI RURAL MUNICIPALITY	25	18	0	2	5	0
30902 BHUMLU RURAL MUNICIPALITY	36	26	5	3	2	0
30903 MANDAN DEUPUR MUNICIPALITY	70	47	2	0	21	0
30904 BANEPA MUNICIPALITY	63	24	7	13	19	0
30905 DHULIKHEL MUNICIPALITY	31	9	2	2	18	0
30906 PANCHKHAL MUNICIPALITY	140	59	4	15	0	0
30907 TEMAL RURAL MUNICIPALITY	34	29	0	3	2	0
30908 NAMOBUDDHA MUNICIPALITY	70	28	0	14	28	0
30909 PANAUTI MUNICIPALITY	94	44	0	13	37	0
30910 BETHANCHOWK RURAL MUNICIPALITY	71	12	0	28	31	0
30911 ROSHI RURAL MUNICIPALITY	44	38	2	0	4	0
30912 MAHABHARAT RURAL MUNICIPALITY	39	26	1	9	3	0
30913 KHANIKHOLA RURAL MUNICIPALITY	19	19	0	0	0	0
Ramechhap District	584	396	31	114	42	1
31001 UMAKUNDA RURAL MUNICIPALITY	42	36	2	4	0	0
31002 GOKULGANGA RURAL MUNICIPALITY	39	27	1	5	6	0
31003 LIKHU TAMAKOSHI RURAL MUNICIPALITY	59	45	3	7	3	1
31004 RAMECHHAP MUNICIPALITY	89	65	3	16	5	0
31005 MANTHALI MUNICIPALITY	114	43	18	33	20	0
31006 KHANDADEVI RURAL MUNICIPALITY	60	41	3	13	3	0
31007 DORAMBA RURAL MUNICIPALITY	141	108	0	29	4	0
31008 SUNAPATI RURAL MUNICIPALITY	40	31	1	7	1	0
Sindhuli District	1,009	745	51	73	123	17
31101 DUDHOULI MUNICIPALITY	123	69	31	5	17	1
31102 PHIKKAL RURAL MUNICIPALITY	52	16	15	13	0	8
31103 TINPATAN RURAL MUNICIPALITY	140	132	0	2	6	0
31104 GOLANJOR RURAL MUNICIPALITY	113	70	2	24	17	0
31105 KAMALAMAI MUNICIPALITY	230	129	1	22	74	4
31106 SUNKOSHI RURAL MUNICIPALITY	77	72	1	4	0	0
31107 GHYANGLEKHA RURAL MUNICIPALITY	62	57	0	1	0	4
31108 MARIN RURAL MUNICIPALITY	54	51	1	2	0	0
31109 HARIHARPURGAGHI RURAL MUNICIPALITY	158	149	0	0	9	0

1) NSIC stands for Nepal Standard Industrial Classification.

2) Registered establishments only.

3) Includes "Not reported", "Unknown" and so on.

Table 2-1 Number of Establishments by Section of Industrial Classification and Working Hours per Day and Local Level

District and Local Level	Section of NSIC ¹⁾					
	A					
	Agriculture, forestry and fishing ²⁾					
	Working Hours per Day					
	Total	Less than 8 Hours	8 to 10 Hours	11 to 12 Hours	13 Hours or more	Not Stated ³⁾
Makwanpur District	465	184	36	76	169	0
31201 INDRASAROWAR RURAL MUNICIPALITY	7	2	2	3	0	0
31202 THAHA MUNICIPALITY	45	27	2	14	2	0
31203 KAILASH RURAL MUNICIPALITY	7	0	0	5	2	0
31204 RAKSIRANG RURAL MUNICIPALITY	17	15	0	2	0	0
31205 MANAHARI RURAL MUNICIPALITY	48	24	2	8	14	0
31206 HETAUDA SUB-METROPOLITIAN CITY	164	27	21	27	89	0
31207 BHIMPHEDE RURAL MUNICIPALITY	22	16	3	2	1	0
31208 MAKAWANPURGADHI RURAL MUNICIPALITY	80	16	3	11	50	0
31209 BAKAIYA RURAL MUNICIPALITY	59	42	3	4	10	0
31210 BAGMATI RURAL MUNICIPALITY	16	15	0	0	1	0
Chitawan District	585	155	50	159	221	0
31301 RAPTI MUNICIPALITY	73	33	0	24	16	0
31302 KALIKA MUNICIPALITY	28	16	2	8	2	0
31303 ICHCHHA KAMANA RURAL MUNICIPALITY	51	45	1	1	4	0
31304 BHARATPUR METROPOLITIAN CITY	208	37	21	63	87	0
31305 RATNANAGAR MUNICIPALITY	97	12	6	23	56	0
31306 KHAIRAHANI MUNICIPALITY	118	6	19	39	54	0
31307 MADI MUNICIPALITY	10	6	1	1	2	0

1) NSIC stands for Nepal Standard Industrial Classification.

2) Registered establishments only.

3) Includes "Not reported", "Unknown" and so on.

Table 2-1 Number of Establishments by Section of Industrial Classification and Working Hours per Day and Local Level

District and Local Level	Section of NSIC ¹⁾					
	C					
	Manufacturing					
	Working Hours per Day					
	Total	Less than 8 Hours	8 to 10 Hours	11 to 12 Hours	13 Hours or more	Not Stated ²⁾
Bagamati Province						
Total	32,755	4,830	12,413	11,294	4,168	50
Metropolitan City	10,175	1,324	4,724	3,059	1,065	3
Sub-Metropolitan City	1,192	150	552	377	113	0
Municipality	15,841	2,067	5,740	5,846	2,147	41
Rural Municipality	5,547	1,289	1,397	2,012	843	6
301 Dolakha						
Total	758	206	173	266	113	0
Municipality	271	36	70	106	59	0
Rural Municipality	487	170	103	160	54	0
302 Sindhupalchok						
Total	1,246	226	421	412	186	1
Municipality	555	82	189	178	106	0
Rural Municipality	691	144	232	234	80	1
303 Rasuwa						
Total	96	3	28	44	19	2
Rural Municipality	96	3	28	44	19	2
304 Dhading						
Total	1,580	365	421	559	234	1
Municipality	430	70	129	174	56	1
Rural Municipality	1,150	295	292	385	178	0
305 Nuwakot						
Total	1,196	74	329	611	180	2
Municipality	468	36	129	238	65	0
Rural Municipality	728	38	200	373	115	2
306 Kathmandu						
Total	11,691	1,480	5,087	3,718	1,370	36
Metropolitan City	6,043	778	2,950	1,727	587	1
Municipality	5,648	702	2,137	1,991	783	35
307 Bhaktapur						
Total	3,367	496	1,476	1,051	341	3
Municipality	3,367	496	1,476	1,051	341	3

1) NSIC stands for Nepal Standard Industrial Classification.

2) Includes "Not reported", "Unknown" and so on.

Table 2-1 Number of Establishments by Section of Industrial Classification and Working Hours per Day and Local Level

District and Local Level	Section of NSIC ¹⁾					
	C					
	Manufacturing					
	Working Hours per Day					
	Total	Less than 8 Hours	8 to 10 Hours	11 to 12 Hours	13 Hours or more	Not Stated ²⁾
308 Lalitpur						
Total	3,733	825	1,504	1,065	337	2
Metropolitan City	2,125	430	1,003	527	163	2
Municipality	1,241	156	450	494	141	0
Rural Municipality	367	239	51	44	33	0
309 Kavrepalanchok						
Total	1,914	369	590	687	268	0
Municipality	1,534	263	490	578	203	0
Rural Municipality	380	106	100	109	65	0
310 Ramechhap						
Total	625	104	147	285	89	0
Municipality	222	17	43	112	50	0
Rural Municipality	403	87	104	173	39	0
311 Sindhuli						
Total	971	190	204	404	170	3
Municipality	515	85	112	242	74	2
Rural Municipality	456	105	92	162	96	1
312 Makwanpur						
Total	2,116	272	780	781	283	0
Sub-Metropolitan City	1,192	150	552	377	113	0
Municipality	178	20	44	90	24	0
Rural Municipality	746	102	184	314	146	0
313 Chitawan						
Total	3,462	220	1,253	1,411	578	0
Metropolitan City	2,007	116	771	805	315	0
Municipality	1,412	104	471	592	245	0
Rural Municipality	43	0	11	14	18	0

1) NSIC stands for Nepal Standard Industrial Classification.

2) Includes "Not reported", "Unknown" and so on.

Table 2-1 Number of Establishments by Section of Industrial Classification and Working Hours per Day and Local Level

District and Local Level	Section of NSIC ¹⁾					
	C					
	Manufacturing					
	Working Hours per Day					
	Total	Less than 8 Hours	8 to 10 Hours	11 to 12 Hours	13 Hours or more	Not Stated ²⁾
Dolakha District	758	206	173	266	113	0
30101 GAURISHANKAR RURAL MUNICIPALITY	27	12	5	9	1	0
30102 BIGU RURAL MUNICIPALITY	51	24	17	8	2	0
30103 KALINCHOWK RURAL MUNICIPALITY	126	28	24	41	33	0
30104 BAITEDHAR RURAL MUNICIPALITY	82	24	14	38	6	0
30105 JIRI MUNICIPALITY	42	3	13	16	10	0
30106 TAMAKOSHI RURAL MUNICIPALITY	49	28	11	8	2	0
30107 MELUNG RURAL MUNICIPALITY	109	47	17	35	10	0
30108 SHAILUNG RURAL MUNICIPALITY	43	7	15	21	0	0
30109 BHIMESHWOR MUNICIPALITY	229	33	57	90	49	0
Sindhupalchok District	1,246	226	421	412	186	1
30201 BHOTEKOSHI RURAL MUNICIPALITY	10	1	7	2	0	0
30202 JUGAL RURAL MUNICIPALITY	86	25	34	19	8	0
30203 PANCHPOKHARI THANGPAL RURAL MUNICIPALITY	101	15	41	38	7	0
30204 HELAMBU RURAL MUNICIPALITY	47	5	10	22	10	0
30205 MELANCHI MUNICIPALITY	205	43	67	64	31	0
30206 INDRAWOTI RURAL MUNICIPALITY	192	58	64	53	16	1
30207 CHOUTARA SANGACHOWKGADHI MUNICIPALITY	259	37	77	86	59	0
30208 BALEPHI RURAL MUNICIPALITY	84	7	26	35	16	0
30209 BAHHRABISE MUNICIPALITY	91	2	45	28	16	0
30210 TRIPURASUNDARI RURAL MUNICIPALITY	51	10	15	23	3	0
30211 LISANKHU PAKHAR RURAL MUNICIPALITY	40	4	5	19	12	0
30212 SUNKOSHI RURAL MUNICIPALITY	80	19	30	23	8	0
Rasuwa District	96	3	28	44	19	2
30301 GOSAIKUNDA RURAL MUNICIPALITY	12	1	2	5	4	0
30302 AMACHHODINMO RURAL MUNICIPALITY	2	0	1	1	0	0
30303 UTTARGAYA RURAL MUNICIPALITY	29	1	11	12	3	2
30304 KALIKA RURAL MUNICIPALITY	30	0	8	12	10	0
30305 NAUKUNDA RURAL MUNICIPALITY	23	1	6	14	2	0
Dhading District	1,580	365	421	559	234	1
30401 RUBI VALLEY RURAL MUNICIPALITY	32	6	5	14	7	0
30402 KHANIYABAS RURAL MUNICIPALITY	60	17	21	12	10	0
30403 GANGA JAMUNA RURAL MUNICIPALITY	147	53	26	58	10	0
30404 TRIPURASUNDARI RURAL MUNICIPALITY	191	71	51	52	17	0
30405 NETRAWATI DABAJONG RURAL MUNICIPALITY	72	49	16	2	5	0
30406 NILKHANTHA MUNICIPALITY	286	53	76	116	41	0
30407 JWALAMUKHI RURAL MUNICIPALITY	123	16	31	49	27	0
30408 SIDDHALEK RURAL MUNICIPALITY	101	38	33	19	11	0
30409 BENIGHAT RORANG RURAL MUNICIPALITY	78	5	17	25	31	0
30410 GAJURI RURAL MUNICIPALITY	91	14	23	38	16	0
30411 GALCHHI RURAL MUNICIPALITY	120	17	35	46	22	0
30412 THAKRE RURAL MUNICIPALITY	135	9	34	70	22	0
30413 DHUNIBENSHI MUNICIPALITY	144	17	53	58	15	1
Nuwakot District	1,196	74	329	611	180	2
30501 DUPCHESHWOR RURAL MUNICIPALITY	150	8	31	95	16	0
30502 TADI RURAL MUNICIPALITY	88	3	17	45	23	0
30503 SURYAGADHI RURAL MUNICIPALITY	51	2	6	21	22	0
30504 BIDUR MUNICIPALITY	341	24	91	179	47	0
30505 KISPANG RURAL MUNICIPALITY	51	3	19	27	2	0
30506 MYAGANG RURAL MUNICIPALITY	63	3	21	27	12	0
30507 TARAKESHWOR RURAL MUNICIPALITY	78	1	30	42	5	0
30508 BELKOTGADHI MUNICIPALITY	127	12	38	59	18	0
30509 LIKHU RURAL MUNICIPALITY	86	5	22	48	10	1
30510 PANCHAKANYA RURAL MUNICIPALITY	73	11	25	28	8	1
30511 SHIVAPURI RURAL MUNICIPALITY	26	2	6	12	6	0
30512 KAKANI RURAL MUNICIPALITY	62	0	23	28	11	0

1) NSIC stands for Nepal Standard Industrial Classification.

2) Includes "Not reported", "Unknown" and so on.

Table 2-1 Number of Establishments by Section of Industrial Classification and Working Hours per Day and Local Level

District and Local Level	Section of NSIC ¹⁾					
	C					
	Manufacturing					
	Working Hours per Day					
	Total	Less than 8 Hours	8 to 10 Hours	11 to 12 Hours	13 Hours or more	Not Stated ²⁾
Kathmandu District	11,691	1,480	5,087	3,718	1,370	36
30601 SHANKHARAPUR MUNICIPALITY	97	21	33	33	10	0
30602 KAGESHWORI MANAHARA MUNICIPALITY	487	34	165	209	79	0
30603 GOKARNESHWOR MUNICIPALITY	727	37	236	290	164	0
30604 BUDHANILKHANTHA MUNICIPALITY	751	56	259	276	156	4
30605 TOKHA MUNICIPALITY	642	59	259	235	88	1
30606 TARAKESHWOR MUNICIPALITY	561	42	188	230	101	0
30607 NAGARJUN MUNICIPALITY	478	67	226	148	36	1
30608 KATHMANDU METROPOLITIAN CITY	6,043	778	2,950	1,727	587	1
30609 KIRTIPUR MUNICIPALITY	670	203	249	156	38	24
30610 CHANDRAGIRI MUNICIPALITY	1,070	147	480	341	97	5
30611 DAKSHINKALI MUNICIPALITY	165	36	42	73	14	0
Bhaktapur District	3,367	496	1,476	1,051	341	3
30701 CHANGUNARAYAN MUNICIPALITY	456	72	163	167	53	1
30702 BHAKTAPUR MUNICIPALITY	1,302	222	606	356	116	2
30703 MADHYAPUR THIMI MUNICIPALITY	829	106	378	259	86	0
30704 SURYABINAYAK MUNICIPALITY	780	96	329	269	86	0
Lalitpur District	3,733	825	1,504	1,065	337	2
30801 MAHALAXMI MUNICIPALITY	715	82	253	289	91	0
30802 LALITPUR METROPOLITIAN CITY	2,125	430	1,003	527	163	2
30803 GODAWARI MUNICIPALITY	526	74	197	205	50	0
30804 KONJYOSOM RURAL MUNICIPALITY	37	5	12	15	5	0
30805 MAHANKAL RURAL MUNICIPALITY	48	10	15	12	11	0
30806 BAGMATI RURAL MUNICIPALITY	282	224	24	17	17	0
					0	
Kavrepalanchok District	1,914	369	590	687	268	0
30901 CHAURI DEURALI RURAL MUNICIPALITY	61	25	12	15	9	0
30902 BHUMLU RURAL MUNICIPALITY	40	14	8	12	6	0
30903 MANDAN DEUPUR MUNICIPALITY	141	27	40	51	23	0
30904 BANEPA MUNICIPALITY	626	83	247	224	72	0
30905 DHULIKHEL MUNICIPALITY	144	22	45	59	18	0
30906 PANCHKHAL MUNICIPALITY	228	41	56	89	0	0
30907 TEMAL RURAL MUNICIPALITY	69	8	30	18	13	0
30908 NAMOBUDDHA MUNICIPALITY	119	29	15	51	24	0
30909 PANAUTI MUNICIPALITY	276	61	87	104	24	0
30910 BETHANCHOWK RURAL MUNICIPALITY	80	16	16	30	18	0
30911 ROSHI RURAL MUNICIPALITY	83	29	16	25	13	0
30912 MAHABHARAT RURAL MUNICIPALITY	22	9	9	3	1	0
30913 KHANIKHOLA RURAL MUNICIPALITY	25	5	9	6	5	0
Ramechhap District	625	104	147	285	89	0
31001 UMAKUNDA RURAL MUNICIPALITY	69	24	18	19	8	0
31002 GOKULGANGA RURAL MUNICIPALITY	58	7	22	24	5	0
31003 LIKHU TAMAKOSHI RURAL MUNICIPALITY	65	14	23	23	5	0
31004 RAMECHHAP MUNICIPALITY	65	5	8	43	9	0
31005 MANTHALI MUNICIPALITY	157	12	35	69	41	0
31006 KHANDADEVI RURAL MUNICIPALITY	27	1	6	14	6	0
31007 DORAMBA RURAL MUNICIPALITY	95	6	14	68	7	0
31008 SUNAPATI RURAL MUNICIPALITY	89	35	21	25	8	0
Sindhuli District	971	190	204	404	170	3
31101 DUDHOULI MUNICIPALITY	164	54	24	74	12	0
31102 PHIKKAL RURAL MUNICIPALITY	26	9	7	7	3	0
31103 TINPATAN RURAL MUNICIPALITY	131	71	16	23	20	1
31104 GOLANJOR RURAL MUNICIPALITY	60	6	9	29	16	0
31105 KAMALAMAI MUNICIPALITY	351	31	88	168	62	2
31106 SUNKOSHI RURAL MUNICIPALITY	48	6	12	23	7	0
31107 GHYANGLEKHA RURAL MUNICIPALITY	30	9	12	8	1	0
31108 MARIN RURAL MUNICIPALITY	66	3	18	31	14	0
31109 HARIHARPURGAGHI RURAL MUNICIPALITY	95	1	18	41	35	0

1) NSIC stands for Nepal Standard Industrial Classification.

2) Includes "Not reported", "Unknown" and so on.

Table 2-1 Number of Establishments by Section of Industrial Classification and Working Hours per Day and Local Level

District and Local Level	Section of NSIC ¹⁾					
	C					
	Manufacturing					
	Working Hours per Day					
	Total	Less than 8 Hours	8 to 10 Hours	11 to 12 Hours	13 Hours or more	Not Stated ²⁾
Makwanpur District	2,116	272	780	781	283	0
31201 INDRASAROWAR RURAL MUNICIPALITY	34	10	10	12	2	0
31202 THAHA MUNICIPALITY	178	20	44	90	24	0
31203 KAILASH RURAL MUNICIPALITY	54	1	19	29	5	0
31204 RAKSIRANG RURAL MUNICIPALITY	58	2	14	29	13	0
31205 MANAHARI RURAL MUNICIPALITY	159	17	40	85	17	0
31206 HETAUDA SUB-METROPOLITIAN CITY	1,192	150	552	377	113	0
31207 BHIMPHEDE RURAL MUNICIPALITY	40	7	18	13	2	0
31208 MAKAWANPURGADHI RURAL MUNICIPALITY	146	32	27	52	35	0
31209 BAKAIYA RURAL MUNICIPALITY	141	13	24	50	54	0
31210 BAGMATI RURAL MUNICIPALITY	114	20	32	44	18	0
Chitawan District	3,462	220	1,253	1,411	578	0
31301 RAPTI MUNICIPALITY	189	20	59	89	21	0
31302 KALIKA MUNICIPALITY	184	18	40	79	47	0
31303 ICHCHHA KAMANA RURAL MUNICIPALITY	43	0	11	14	18	0
31304 BHARATPUR METROPOLITIAN CITY	2,007	116	771	805	315	0
31305 RATNANAGAR MUNICIPALITY	514	26	173	214	101	0
31306 KHAIRAHANI MUNICIPALITY	398	24	153	163	58	0
31307 MADI MUNICIPALITY	127	16	46	47	18	0

1) NSIC stands for Nepal Standard Industrial Classification.

2) Includes "Not reported", "Unknown" and so on.

Table 2-1 Number of Establishments by Section of Industrial Classification and Working Hours per Day and Local Level

District and Local Level	Section of NSIC ¹⁾					
	B+D+E+F					
	Mining, Electricity, gas, Water supply & Construction					
	Working Hours per Day					
	Total	Less than 8 Hours	8 to 10 Hours	11 to 12 Hours	13 Hours or more	Not Stated ²⁾
Bagamati Province						
Total	2,173	891	530	505	241	6
Metropolitan City	609	171	237	146	55	0
Sub-Metropolitan City	141	69	35	21	16	0
Municipality	825	327	165	215	114	4
Rural Municipality	598	324	93	123	56	2
301 Dolakha						
Total	100	51	32	7	10	0
Municipality	35	21	5	4	5	0
Rural Municipality	65	30	27	3	5	0
302 Sindhupalchok						
Total	145	86	21	27	11	0
Municipality	66	44	6	13	3	0
Rural Municipality	79	42	15	14	8	0
303 Rasuwa						
Total	9	3	4	1	1	0
Rural Municipality	9	3	4	1	1	0
304 Dhading						
Total	126	70	11	27	17	1
Municipality	13	9	1	1	2	0
Rural Municipality	113	61	10	26	15	1
305 Nuwakot						
Total	80	30	15	22	11	2
Municipality	34	10	8	9	6	1
Rural Municipality	46	20	7	13	5	1
306 Kathmandu						
Total	695	176	241	182	93	3
Metropolitan City	431	118	176	98	39	0
Municipality	264	58	65	84	54	3
307 Bhaktapur						
Total	151	64	39	31	17	0
Municipality	151	64	39	31	17	0

1) NSIC stands for Nepal Standard Industrial Classification.

2) Includes "Not reported ", "Unknown" and so on.

Table 2-1 Number of Establishments by Section of Industrial Classification and Working Hours per Day and Local Level

District and Local Level	Section of NSIC ¹⁾					
	B+D+E+F					
	Mining, Electricity, gas, Water supply & Construction					
	Working Hours per Day					
	Total	Less than 8 Hours	8 to 10 Hours	11 to 12 Hours	13 Hours or more	Not Stated ²⁾
308 Lalitpur						
Total	191	72	59	45	15	0
Metropolitan City	125	36	47	34	8	0
Municipality	44	17	10	10	7	0
Rural Municipality	22	19	2	1	0	0
309 Kavrepalanchok						
Total	169	89	14	51	15	0
Municipality	103	52	13	29	9	0
Rural Municipality	66	37	1	22	6	0
310 Ramechhap						
Total	100	69	13	10	8	0
Municipality	23	7	5	7	4	0
Rural Municipality	77	62	8	3	4	0
311 Sindhuli						
Total	79	42	11	21	5	0
Municipality	22	11	5	5	1	0
Rural Municipality	57	31	6	16	4	0
312 Makwanpur						
Total	221	100	51	46	24	0
Sub-Metropolitan City	141	69	35	21	16	0
Municipality	19	14	3	2	0	0
Rural Municipality	61	17	13	23	8	0
313 Chitawan						
Total	107	39	19	35	14	0
Metropolitan City	53	17	14	14	8	0
Municipality	51	20	5	20	6	0
Rural Municipality	3	2	0	1	0	0

1) NSIC stands for Nepal Standard Industrial Classification.

2) Includes "Not reported", "Unknown" and so on.

Table 2-1 Number of Establishments by Section of Industrial Classification and Working Hours per Day and Local Level

District and Local Level	Section of NSIC ¹⁾					
	B+D+E+F					
	Mining, Electricity, gas, Water supply & Construction					
	Working Hours per Day					
Total	Less than 8 Hours	8 to 10 Hours	11 to 12 Hours	13 Hours or more	Not Stated ²⁾	
Dolakha District	100	51	32	7	10	0
30101 GAURISHANKAR RURAL MUNICIPALITY	4	1	3	0	0	0
30102 BIGU RURAL MUNICIPALITY	34	11	19	2	2	0
30103 KALINCHOWK RURAL MUNICIPALITY	14	12	0	1	1	0
30104 BAITEDHAR RURAL MUNICIPALITY	5	4	1	0	0	0
30105 JIRI MUNICIPALITY	9	6	0	2	1	0
30106 TAMAKOSHI RURAL MUNICIPALITY	7	1	4	0	2	0
30107 MELUNG RURAL MUNICIPALITY	0	0	0	0	0	0
30108 SHAILUNG RURAL MUNICIPALITY	1	1	0	0	0	0
30109 BHIMESHWOR MUNICIPALITY	26	15	5	2	4	0
Sindhupalchok District	145	86	21	27	11	0
30201 BHOTEKOSHI RURAL MUNICIPALITY	0	0	0	0	0	0
30202 JUGAL RURAL MUNICIPALITY	11	2	3	4	2	0
30203 PANCHPOKHARI THANGPAL RURAL MUNICIPALITY	4	4	0	0	0	0
30204 HELAMBU RURAL MUNICIPALITY	6	2	1	2	1	0
30205 MELANCHI MUNICIPALITY	33	22	4	6	1	0
30206 INDRAWOTI RURAL MUNICIPALITY	24	13	7	4	0	0
30207 CHOUTARA SANGACHOWKGADHI MUNICIPALITY	28	19	1	6	2	0
30208 BALEPHI RURAL MUNICIPALITY	2	0	0	0	2	0
30209 BAHHRABISE MUNICIPALITY	5	3	1	1	0	0
30210 TRIPURASUNDARI RURAL MUNICIPALITY	13	7	4	0	2	0
30211 LISANKHU PAKHAR RURAL MUNICIPALITY	2	1	0	0	1	0
30212 SUNKOSHI RURAL MUNICIPALITY	17	13	0	4	0	0
Rasuwa District	9	3	4	1	1	0
30301 GOSAIKUNDA RURAL MUNICIPALITY	2	0	1	1	0	0
30302 AMACHHODINMO RURAL MUNICIPALITY	2	1	0	0	1	0
30303 UTTARGAYA RURAL MUNICIPALITY	4	2	2	0	0	0
30304 KALIKA RURAL MUNICIPALITY	1	0	1	0	0	0
30305 NAUKUNDA RURAL MUNICIPALITY	0	0	0	0	0	0
Dhading District	126	70	11	27	17	1
30401 RUBI VALLEY RURAL MUNICIPALITY	5	2	0	2	1	0
30402 KHANIYABAS RURAL MUNICIPALITY	12	12	0	0	0	0
30403 GANGA JAMUNA RURAL MUNICIPALITY	12	10	0	0	2	0
30404 TRIPURASUNDARI RURAL MUNICIPALITY	9	5	1	2	1	0
30405 NETRAWATI DABAJONG RURAL MUNICIPALITY	2	1	0	1	0	0
30406 NILKHANTHA MUNICIPALITY	11	9	0	0	2	0
30407 JWALAMUKHI RURAL MUNICIPALITY	2	1	0	1	0	0
30408 SIDDHALEK RURAL MUNICIPALITY	9	7	2	0	0	0
30409 BENIGHAT RORANG RURAL MUNICIPALITY	15	10	0	0	5	0
30410 GAJURI RURAL MUNICIPALITY	8	4	3	1	0	0
30411 GALCHHI RURAL MUNICIPALITY	17	9	1	5	2	0
30412 THAKRE RURAL MUNICIPALITY	22	0	3	14	4	1
30413 DHUNIBENSHI MUNICIPALITY	2	0	1	1	0	0
Nuwakot District	80	30	15	22	11	2
30501 DUPCHESHWOR RURAL MUNICIPALITY	9	1	1	6	1	0
30502 TADI RURAL MUNICIPALITY	10	5	2	1	2	0
30503 SURYAGADHI RURAL MUNICIPALITY	4	4	0	0	0	0
30504 BIDUR MUNICIPALITY	20	9	4	5	1	1
30505 KISPANG RURAL MUNICIPALITY	0	0	0	0	0	0
30506 MYAGANG RURAL MUNICIPALITY	3	2	0	0	0	1
30507 TARAKESHWOR RURAL MUNICIPALITY	0	0	0	0	0	0
30508 BELKOTGADHI MUNICIPALITY	14	1	4	4	5	0
30509 LIKHU RURAL MUNICIPALITY	10	5	2	2	1	0
30510 PANCHAKANYA RURAL MUNICIPALITY	5	3	1	1	0	0
30511 SHIVAPURI RURAL MUNICIPALITY	2	0	0	1	1	0
30512 KAKANI RURAL MUNICIPALITY	3	0	1	2	0	0

1) NSIC stands for Nepal Standard Industrial Classification.

2) Includes "Not reported", "Unknown" and so on.

Table 2-1 Number of Establishments by Section of Industrial Classification and Working Hours per Day and Local Level

District and Local Level	Section of NSIC ¹⁾					
	B+D+E+F					
	Mining, Electricity, gas, Water supply & Construction					
	Working Hours per Day					
	Total	Less than 8 Hours	8 to 10 Hours	11 to 12 Hours	13 Hours or more	Not Stated ²⁾
Kathmandu District	695	176	241	182	93	3
30601 SHANKHARAPUR MUNICIPALITY	6	1	0	3	2	0
30602 KAGESHWORI MANAHARA MUNICIPALITY	16	2	4	6	4	0
30603 GOKARNESHWOR MUNICIPALITY	23	4	3	10	6	0
30604 BUDHANILKHANDA MUNICIPALITY	30	4	9	12	4	1
30605 TOKHA MUNICIPALITY	31	6	6	12	7	0
30606 TARAKESHWOR MUNICIPALITY	22	2	2	6	11	1
30607 NAGARJUN MUNICIPALITY	12	4	2	5	1	0
30608 KATHMANDU METROPOLITAN CITY	431	118	176	98	39	0
30609 KIRTIPUR MUNICIPALITY	49	14	11	13	10	1
30610 CHANDRAGIRI MUNICIPALITY	59	17	19	15	8	0
30611 DAKSHINKALI MUNICIPALITY	16	4	9	2	1	0
Bhaktapur District	151	64	39	31	17	0
30701 CHANGUNARAYAN MUNICIPALITY	68	41	11	10	6	0
30702 BHAKTAPUR MUNICIPALITY	20	6	5	6	3	0
30703 MADHYAPUR THIMI MUNICIPALITY	37	5	12	14	6	0
30704 SURYABINAYAK MUNICIPALITY	26	12	11	1	2	0
Lalitpur District	191	72	59	45	15	0
30801 MAHALAXMI MUNICIPALITY	18	12	1	3	2	0
30802 LALITPUR METROPOLITAN CITY	125	36	47	34	8	0
30803 GODAWARI MUNICIPALITY	26	5	9	7	5	0
30804 KONJYOSOM RURAL MUNICIPALITY	11	10	1	0	0	0
30805 MAHANKAL RURAL MUNICIPALITY	7	5	1	1	0	0
30806 BAGMATI RURAL MUNICIPALITY	4	4	0	0	0	0
Kavrepalanchok District	169	89	14	51	15	0
30901 CHAURI DEURALI RURAL MUNICIPALITY	9	9	0	0	0	0
30902 BHUMLU RURAL MUNICIPALITY	1	1	0	0	0	0
30903 MANDAN DEUPUR MUNICIPALITY	10	4	1	3	2	0
30904 BANEPA MUNICIPALITY	31	11	6	14	0	0
30905 DHULIKHEL MUNICIPALITY	3	2	0	0	1	0
30906 PANCHKHAL MUNICIPALITY	27	23	1	1	0	0
30907 TEMAL RURAL MUNICIPALITY	4	4	0	0	0	0
30908 NAMOBUDDHA MUNICIPALITY	11	5	1	2	3	0
30909 PANAUTI MUNICIPALITY	21	7	4	9	1	0
30910 BETHANCHOWK RURAL MUNICIPALITY	14	5	0	8	1	0
30911 ROSHI RURAL MUNICIPALITY	24	15	0	6	3	0
30912 MAHABHARAT RURAL MUNICIPALITY	8	1	1	5	1	0
30913 KHANIKHOLA RURAL MUNICIPALITY	6	2	0	3	1	0
Ramechhap District	100	69	13	10	8	0
31001 UMAKUNDA RURAL MUNICIPALITY	45	44	1	0	0	0
31002 GOKULGANGA RURAL MUNICIPALITY	9	5	3	1	0	0
31003 LIKHU TAMAKOSHI RURAL MUNICIPALITY	8	5	2	0	1	0
31004 RAMECHHAP MUNICIPALITY	5	3	2	0	0	0
31005 MANTHALI MUNICIPALITY	18	4	3	7	4	0
31006 KHANDADEVI RURAL MUNICIPALITY	8	4	2	1	1	0
31007 DORAMBA RURAL MUNICIPALITY	5	2	0	1	2	0
31008 SUNAPATI RURAL MUNICIPALITY	2	2	0	0	0	0
Sindhuli District	79	42	11	21	5	0
31101 DUDHOULI MUNICIPALITY	4	2	0	2	0	0
31102 PHIKKAL RURAL MUNICIPALITY	6	1	2	2	1	0
31103 TINPATAN RURAL MUNICIPALITY	22	20	0	1	1	0
31104 GOLANJOR RURAL MUNICIPALITY	7	2	0	3	2	0
31105 KAMALAMAI MUNICIPALITY	18	9	5	3	1	0
31106 SUNKOSHI RURAL MUNICIPALITY	16	3	3	10	0	0
31107 GHYANGLEKHA RURAL MUNICIPALITY	0	0	0	0	0	0
31108 MARIN RURAL MUNICIPALITY	4	3	1	0	0	0
31109 HARIHARPURGAGHI RURAL MUNICIPALITY	2	2	0	0	0	0

1) NSIC stands for Nepal Standard Industrial Classification.

2) Includes "Not reported", "Unknown" and so on.

Table 2-1 Number of Establishments by Section of Industrial Classification and Working Hours per Day and Local Level

District and Local Level	Section of NSIC ¹⁾					
	B+D+E+F					
	Mining, Electricity, gas, Water supply & Construction					
	Working Hours per Day					
Total	Less than 8 Hours	8 to 10 Hours	11 to 12 Hours	13 Hours or more	Not Stated ²⁾	
Makwanpur District	221	100	51	46	24	0
31201 INDRASAROWAR RURAL MUNICIPALITY	6	4	1	0	1	0
31202 THAHA MUNICIPALITY	19	14	3	2	0	0
31203 KAILASH RURAL MUNICIPALITY	4	1	0	3	0	0
31204 RAKSIRANG RURAL MUNICIPALITY	0	0	0	0	0	0
31205 MANAHARI RURAL MUNICIPALITY	13	2	7	4	0	0
31206 HETAUDA SUB-METROPOLITIAN CITY	141	69	35	21	16	0
31207 BHIMPHEDE RURAL MUNICIPALITY	7	3	1	3	0	0
31208 MAKAWANPURGADHI RURAL MUNICIPALITY	11	4	2	4	1	0
31209 BAKAIYA RURAL MUNICIPALITY	13	2	1	4	6	0
31210 BAGMATI RURAL MUNICIPALITY	7	1	1	5	0	0
Chitawan District	107	39	19	35	14	0
31301 RAPTI MUNICIPALITY	13	6	1	5	1	0
31302 KALIKA MUNICIPALITY	7	5	0	1	1	0
31303 ICHCHHA KAMANA RURAL MUNICIPALITY	3	2	0	1	0	0
31304 BHARATPUR METROPOLITIAN CITY	53	17	14	14	8	0
31305 RATNANAGAR MUNICIPALITY	13	4	1	7	1	0
31306 KHAIRAHANI MUNICIPALITY	16	5	3	5	3	0
31307 MADI MUNICIPALITY	2	0	0	2	0	0

1) NSIC stands for Nepal Standard Industrial Classification.

2) Includes "Not reported", "Unknown" and so on.

Table 2-1 Number of Establishments by Section of Industrial Classification and Working Hours per Day and Local Level

District and Local Level	Section of NSIC ¹⁾					
	G					
	Wholesale and Retail Trade					
	Working Hours per Day					
	Total	Less than 8 Hours	8 to 10 Hours	11 to 12 Hours	13 Hours or more	Not Stated ²⁾
Bagamati Province						
Total	144,448	13,123	35,744	48,523	47,006	52
Metropolitan City	65,031	7,826	22,260	18,206	16,726	13
Sub-Metropolitan City	4,731	253	1,125	2,120	1,233	0
Municipality	57,314	3,841	10,378	21,285	21,783	27
Rural Municipality	17,372	1,203	1,981	6,912	7,264	12
301 Dolakha						
Total	2,675	354	371	948	1,002	0
Municipality	1,082	77	141	400	464	0
Rural Municipality	1,593	277	230	548	538	0
302 Sindhupalchok						
Total	4,047	221	442	1,705	1,679	0
Municipality	1,819	80	172	763	804	0
Rural Municipality	2,228	141	270	942	875	0
303 Rasuwa						
Total	537	3	25	190	318	1
Rural Municipality	537	3	25	190	318	1
304 Dhading						
Total	5,246	252	627	1,875	2,490	2
Municipality	1,639	36	258	639	706	0
Rural Municipality	3,607	216	369	1,236	1,784	2
305 Nuwakot						
Total	3,687	109	442	1,690	1,436	10
Municipality	1,818	55	289	870	603	1
Rural Municipality	1,869	54	153	820	833	9
306 Kathmandu						
Total	69,100	7,619	22,071	20,152	19,230	28
Metropolitan City	45,768	5,803	17,521	12,106	10,333	5
Municipality	23,332	1,816	4,550	8,046	8,897	23
307 Bhaktapur						
Total	9,387	815	2,341	3,225	3,004	2
Municipality	9,387	815	2,341	3,225	3,004	2

1) NSIC stands for Nepal Standard Industrial Classification.

2) Includes "Not reported ", "Unknown" and so on.

Table 2-1 Number of Establishments by Section of Industrial Classification and Working Hours per Day and Local Level

District and Local Level	Section of NSIC ¹⁾					
	G					
	Wholesale and Retail Trade					
	Working Hours per Day					
	Total	Less than 8 Hours	8 to 10 Hours	11 to 12 Hours	13 Hours or more	Not Stated ²⁾
308 Lalitpur						
Total	13,800	1,774	3,673	3,785	4,560	8
Metropolitan City	9,772	1,540	2,934	2,397	2,893	8
Municipality	3,662	198	709	1,252	1,503	0
Rural Municipality	366	36	30	136	164	0
309 Kavrepalanchok						
Total	6,135	625	940	2,343	2,227	0
Municipality	5,004	487	807	1,941	1,769	0
Rural Municipality	1,131	138	133	402	458	0
310 Ramechhap						
Total	2,212	106	281	1,087	738	0
Municipality	860	28	92	394	346	0
Rural Municipality	1,352	78	189	693	392	0
311 Sindhuli						
Total	3,470	149	374	1,595	1,351	1
Municipality	1,964	59	183	981	740	1
Rural Municipality	1,506	90	191	614	611	0
312 Makwanpur						
Total	7,992	445	1,520	3,627	2,400	0
Sub-Metropolitan City	4,731	253	1,125	2,120	1,233	0
Municipality	534	23	32	282	197	0
Rural Municipality	2,727	169	363	1,225	970	0
313 Chitawan						
Total	16,160	651	2,637	6,301	6,571	0
Metropolitan City	9,491	483	1,805	3,703	3,500	0
Municipality	6,213	167	804	2,492	2,750	0
Rural Municipality	456	1	28	106	321	0

1) NSIC stands for Nepal Standard Industrial Classification.

2) Includes "Not reported", "Unknown" and so on.

Table 2-1 Number of Establishments by Section of Industrial Classification and Working Hours per Day and Local Level

District and Local Level	Section of NSIC ¹⁾					
	G					
	Wholesale and Retail Trade					
	Working Hours per Day					
	Total	Less than 8 Hours	8 to 10 Hours	11 to 12 Hours	13 Hours or more	Not Stated ²⁾
Dolakha District	2,675	354	371	948	1,002	0
30101 GAURISHANKAR RURAL MUNICIPALITY	169	8	8	45	108	0
30102 BIGU RURAL MUNICIPALITY	230	54	40	62	74	0
30103 KALINCHOWK RURAL MUNICIPALITY	347	57	24	116	150	0
30104 BAITEDHAR RURAL MUNICIPALITY	245	49	42	76	78	0
30105 JIRI MUNICIPALITY	230	14	18	98	100	0
30106 TAMAKOSHI RURAL MUNICIPALITY	210	65	30	65	50	0
30107 MELUNG RURAL MUNICIPALITY	184	31	35	84	34	0
30108 SHAILUNG RURAL MUNICIPALITY	208	13	51	100	44	0
30109 BHIMESHWOR MUNICIPALITY	852	63	123	302	364	0
Sindhupalchok District	4,047	221	442	1,705	1,679	0
30201 BHOTEKOSHI RURAL MUNICIPALITY	179	3	15	86	75	0
30202 JUGAL RURAL MUNICIPALITY	320	22	47	152	99	0
30203 PANCHPOKHARI THANGPAL RURAL MUNICIPALITY	208	5	21	113	69	0
30204 HELAMBU RURAL MUNICIPALITY	177	7	24	88	58	0
30205 MELANCHI MUNICIPALITY	621	51	63	284	223	0
30206 INDRAWOTI RURAL MUNICIPALITY	316	34	52	114	116	0
30207 CHOUTARA SANGACHOWKGADHI MUNICIPALITY	753	26	58	301	368	0
30208 BALEPHI RURAL MUNICIPALITY	385	10	52	178	145	0
30209 BAHHRABISE MUNICIPALITY	445	3	51	178	213	0
30210 TRIPURASUNDARI RURAL MUNICIPALITY	172	10	14	65	83	0
30211 LISANKHU PAKHAR RURAL MUNICIPALITY	239	18	12	74	135	0
30212 SUNKOSHI RURAL MUNICIPALITY	232	32	33	72	95	0
Rasuwa District	537	3	25	190	318	1
30301 GOSAIKUNDA RURAL MUNICIPALITY	120	0	4	36	80	0
30302 AMACHHODINMO RURAL MUNICIPALITY	56	1	2	17	36	0
30303 UTTARGAYA RURAL MUNICIPALITY	103	0	5	32	65	1
30304 KALIKA RURAL MUNICIPALITY	140	1	7	44	88	0
30305 NAUKUNDA RURAL MUNICIPALITY	118	1	7	61	49	0
Dhading District	5,246	252	627	1,875	2,490	2
30401 RUBI VALLEY RURAL MUNICIPALITY	107	21	8	28	50	0
30402 KHANIYABAS RURAL MUNICIPALITY	151	6	38	26	81	0
30403 GANGA JAMUNA RURAL MUNICIPALITY	297	39	32	132	94	0
30404 TRIPURASUNDARI RURAL MUNICIPALITY	420	15	40	188	177	0
30405 NETRAWATI DABAJONG RURAL MUNICIPALITY	162	60	25	22	55	0
30406 NILKHANTHA MUNICIPALITY	1,182	31	207	413	531	0
30407 JWALAMUKHI RURAL MUNICIPALITY	267	10	21	80	156	0
30408 SIDDHALEK RURAL MUNICIPALITY	272	9	33	111	119	0
30409 BENIGHAT RORANG RURAL MUNICIPALITY	670	20	67	203	380	0
30410 GAJURI RURAL MUNICIPALITY	458	14	47	159	238	0
30411 GALCHHI RURAL MUNICIPALITY	398	8	29	171	190	0
30412 THAKRE RURAL MUNICIPALITY	405	14	29	116	244	2
30413 DHUNIBENSHI MUNICIPALITY	457	5	51	226	175	0
Nuwakot District	3,687	109	442	1,690	1,436	10
30501 DUPCHESHWOR RURAL MUNICIPALITY	250	11	28	138	72	1
30502 TADI RURAL MUNICIPALITY	207	4	7	72	117	7
30503 SURYAGADHI RURAL MUNICIPALITY	183	2	12	55	114	0
30504 BIDUR MUNICIPALITY	1,434	37	235	711	451	0
30505 KISPANG RURAL MUNICIPALITY	166	7	17	89	53	0
30506 MYAGANG RURAL MUNICIPALITY	161	1	7	38	115	0
30507 TARAKESHWOR RURAL MUNICIPALITY	154	5	12	80	57	0
30508 BELKOTGADHI MUNICIPALITY	384	18	54	159	152	1
30509 LIKHU RURAL MUNICIPALITY	280	7	16	143	114	0
30510 PANCHAKANYA RURAL MUNICIPALITY	138	3	6	50	78	1
30511 SHIVAPURI RURAL MUNICIPALITY	109	5	3	61	40	0
30512 KAKANI RURAL MUNICIPALITY	221	9	45	94	73	0

1) NSIC stands for Nepal Standard Industrial Classification.

2) Includes "Not reported", "Unknown" and so on.

Table 2-1 Number of Establishments by Section of Industrial Classification and Working Hours per Day and Local Level

District and Local Level	Section of NSIC ¹⁾					
	G					
	Wholesale and Retail Trade					
	Working Hours per Day					
	Total	Less than 8 Hours	8 to 10 Hours	11 to 12 Hours	13 Hours or more	Not Stated ²⁾
Kathmandu District	69,100	7,619	22,071	20,152	19,230	28
30601 SHANKHARAPUR MUNICIPALITY	384	25	46	178	135	0
30602 KAGESHWORI MANAHARA MUNICIPALITY	2,086	54	387	846	798	1
30603 GOKARNESHWOR MUNICIPALITY	3,548	365	563	1,102	1,517	1
30604 BUDHANILKHANTHA MUNICIPALITY	3,440	120	606	1,152	1,553	9
30605 TOKHA MUNICIPALITY	3,574	233	679	1,319	1,336	7
30606 TARAKESHWOR MUNICIPALITY	2,056	98	363	647	946	2
30607 NAGARJUN MUNICIPALITY	1,907	144	532	595	636	0
30608 KATHMANDU METROPOLITIAN CITY	45,768	5,803	17,521	12,106	10,333	5
30609 KIRTIPUR MUNICIPALITY	2,033	344	507	607	574	1
30610 CHANDRAGIRI MUNICIPALITY	3,634	331	692	1,345	1,264	2
30611 DAKSHINKALI MUNICIPALITY	670	102	175	255	138	0
Bhaktapur District	9,387	815	2,341	3,225	3,004	2
30701 CHANGUNARAYAN MUNICIPALITY	1,065	119	153	407	385	1
30702 BHAKTAPUR MUNICIPALITY	3,047	327	935	968	816	1
30703 MADHYAPUR THIMI MUNICIPALITY	2,773	191	663	1,044	875	0
30704 SURYABINAYAK MUNICIPALITY	2,502	178	590	806	928	0
Lalitpur District	13,800	1,774	3,673	3,785	4,560	8
30801 MAHALAXMI MUNICIPALITY	2,128	109	426	691	902	0
30802 LALITPUR METROPOLITIAN CITY	9,772	1,540	2,934	2,397	2,893	8
30803 GODAWARI MUNICIPALITY	1,534	89	283	561	601	0
30804 KONJYOSOM RURAL MUNICIPALITY	102	8	14	43	37	0
30805 MAHANKAL RURAL MUNICIPALITY	110	15	9	40	46	0
30806 BAGMATI RURAL MUNICIPALITY	154	13	7	53	81	0
					0	
Kavrepalanchok District	6,135	625	940	2,343	2,227	0
30901 CHAURI DEURALI RURAL MUNICIPALITY	154	13	28	69	44	0
30902 BHUMLU RURAL MUNICIPALITY	167	27	17	62	61	0
30903 MANDAN DEUPUR MUNICIPALITY	413	88	49	96	180	0
30904 BANEPA MUNICIPALITY	2,168	104	456	957	651	0
30905 DHULIKHEL MUNICIPALITY	592	61	85	198	248	0
30906 PANCHKHAL MUNICIPALITY	567	77	71	184	0	0
30907 TEMAL RURAL MUNICIPALITY	199	20	26	56	97	0
30908 NAMOBUDDHA MUNICIPALITY	417	96	37	148	136	0
30909 PANAUTI MUNICIPALITY	847	61	109	358	319	0
30910 BETHANCHOWK RURAL MUNICIPALITY	174	33	17	53	71	0
30911 ROSHI RURAL MUNICIPALITY	269	21	21	113	114	0
30912 MAHABHARAT RURAL MUNICIPALITY	95	17	18	35	25	0
30913 KHANIKHOLA RURAL MUNICIPALITY	73	7	6	14	46	0
Ramechhap District	2,212	106	281	1,087	738	0
31001 UMAKUNDA RURAL MUNICIPALITY	208	18	30	100	60	0
31002 GOKULGANGA RURAL MUNICIPALITY	214	16	35	100	63	0
31003 LIKHU TAMAKOSHI RURAL MUNICIPALITY	303	19	81	126	77	0
31004 RAMECHHAP MUNICIPALITY	290	12	35	161	82	0
31005 MANTHALI MUNICIPALITY	570	16	57	233	264	0
31006 KHANDADEVI RURAL MUNICIPALITY	206	6	10	92	98	0
31007 DORAMBA RURAL MUNICIPALITY	262	6	16	176	64	0
31008 SUNAPATI RURAL MUNICIPALITY	159	13	17	99	30	0
Sindhuli District	3,470	149	374	1,595	1,351	1
31101 DUDHOULI MUNICIPALITY	663	22	37	398	206	0
31102 PHIKKAL RURAL MUNICIPALITY	153	23	29	53	48	0
31103 TINPATAN RURAL MUNICIPALITY	367	28	59	155	125	0
31104 GOLANJOR RURAL MUNICIPALITY	210	11	18	64	117	0
31105 KAMALAMAI MUNICIPALITY	1,301	37	146	583	534	1
31106 SUNKOSHI RURAL MUNICIPALITY	186	11	30	97	48	0
31107 GHYANGLEKHA RURAL MUNICIPALITY	100	6	9	54	31	0
31108 MARIN RURAL MUNICIPALITY	266	8	34	108	116	0
31109 HARIHARPURGAGHI RURAL MUNICIPALITY	224	3	12	83	126	0

1) NSIC stands for Nepal Standard Industrial Classification.

2) Includes "Not reported ", "Unknown" and so on.

Table 2-1 Number of Establishments by Section of Industrial Classification and Working Hours per Day and Local Level

District and Local Level	Section of NSIC ¹⁾					
	G					
	Wholesale and Retail Trade					
	Working Hours per Day					
	Total	Less than 8 Hours	8 to 10 Hours	11 to 12 Hours	13 Hours or more	Not Stated ²⁾
Makwanpur District	7,992	445	1,520	3,627	2,400	0
31201 INDRASAROWAR RURAL MUNICIPALITY	218	45	61	74	38	0
31202 THAHA MUNICIPALITY	534	23	32	282	197	0
31203 KAILASH RURAL MUNICIPALITY	153	4	30	102	17	0
31204 RAKSIRANG RURAL MUNICIPALITY	188	5	31	127	25	0
31205 MANAHARI RURAL MUNICIPALITY	733	18	58	336	321	0
31206 HETAUDA SUB-METROPOLITIAN CITY	4,731	253	1,125	2,120	1,233	0
31207 BHIMPHEDI RURAL MUNICIPALITY	278	15	34	124	105	0
31208 MAKAWANPURGADHI RURAL MUNICIPALITY	298	15	34	110	139	0
31209 BAKAIYA RURAL MUNICIPALITY	469	16	57	173	223	0
31210 BAGMATI RURAL MUNICIPALITY	390	51	58	179	102	0
Chitawan District	16,160	651	2,637	6,301	6,571	0
31301 RAPTI MUNICIPALITY	1,011	13	132	471	395	0
31302 KALIKA MUNICIPALITY	840	40	54	297	449	0
31303 ICHCHHA KAMANA RURAL MUNICIPALITY	456	1	28	106	321	0
31304 BHARATPUR METROPOLITIAN CITY	9,491	483	1,805	3,703	3,500	0
31305 RATNANAGAR MUNICIPALITY	2,268	60	281	830	1,097	0
31306 KHAIRAHANI MUNICIPALITY	1,517	43	259	617	598	0
31307 MADI MUNICIPALITY	577	11	78	277	211	0

1) NSIC stands for Nepal Standard Industrial Classification.

2) Includes "Not reported", "Unknown" and so on.

Table 2-1 Number of Establishments by Section of Industrial Classification and Working Hours per Day and Local Level

District and Local Level	Section of NSIC ¹⁾					
	H+J					
	Transportation and Storage, Information and Communication					
	Working Hours per Day					
	Total	Less than 8 Hours	8 to 10 Hours	11 to 12 Hours	13 Hours or more	Not Stated ²⁾
Bagamati Province						
Total	2,243	727	756	399	357	4
Metropolitan City	1,326	340	588	211	185	2
Sub-Metropolitan City	112	20	31	35	26	0
Municipality	570	208	130	114	117	1
Rural Municipality	235	159	7	39	29	1
301 Dolakha						
Total	53	33	9	3	8	0
Municipality	33	15	8	2	8	0
Rural Municipality	20	18	1	1	0	0
302 Sindhupalchok						
Total	68	53	0	4	11	0
Municipality	32	24	0	3	5	0
Rural Municipality	36	29	0	1	6	0
303 Rasuwa						
Total	13	3	1	4	5	0
Rural Municipality	13	3	1	4	5	0
304 Dhading						
Total	74	22	6	32	14	0
Municipality	12	3	2	2	5	0
Rural Municipality	62	19	4	30	9	0
305 Nuwakot						
Total	39	25	1	2	11	0
Municipality	19	8	1	0	10	0
Rural Municipality	20	17	0	2	1	0
306 Kathmandu						
Total	1,264	336	536	220	170	2
Metropolitan City	1,025	278	466	147	132	2
Municipality	239	58	70	73	38	0
307 Bhaktapur						
Total	76	27	21	15	12	1
Municipality	76	27	21	15	12	1

1) NSIC stands for Nepal Standard Industrial Classification.

2) Includes "Not reported", "Unknown" and so on.

Table 2-1 Number of Establishments by Section of Industrial Classification and Working Hours per Day and Local Level

District and Local Level	Section of NSIC ¹⁾					
	H+J					
	Transportation and Storage, Information and Communication					
	Working Hours per Day					
Total	Less than 8 Hours	8 to 10 Hours	11 to 12 Hours	13 Hours or more	Not Stated ²⁾	
308 Lalitpur						
Total	218	58	87	37	36	0
Metropolitan City	185	43	80	31	31	0
Municipality	26	8	7	6	5	0
Rural Municipality	7	7	0	0	0	0
309 Kavrepalanchok						
Total	84	48	13	7	16	0
Municipality	62	29	12	7	14	0
Rural Municipality	22	19	1	0	2	0
310 Ramechhap						
Total	28	22	1	0	5	0
Municipality	11	6	1	0	4	0
Rural Municipality	17	16	0	0	1	0
311 Sindhuli						
Total	51	36	3	2	9	1
Municipality	25	13	3	1	8	0
Rural Municipality	26	23	0	1	1	1
312 Makwanpur						
Total	129	27	32	36	34	0
Sub-Metropolitan City	112	20	31	35	26	0
Municipality	7	1	1	1	4	0
Rural Municipality	10	6	0	0	4	0
313 Chitawan						
Total	146	37	46	37	26	0
Metropolitan City	116	19	42	33	22	0
Municipality	28	16	4	4	4	0
Rural Municipality	2	2	0	0	0	0

1) NSIC stands for Nepal Standard Industrial Classification.

2) Includes "Not reported", "Unknown" and so on.

Table 2-1 Number of Establishments by Section of Industrial Classification and Working Hours per Day and Local Level

District and Local Level	Section of NSIC ¹⁾					
	H+J					
	Transportation and Storage, Information and Communication					
	Working Hours per Day					
Total	Less than 8 Hours	8 to 10 Hours	11 to 12 Hours	13 Hours or more	Not Stated ²⁾	
Dolakha District	53	33	9	3	8	0
30101 GAURISHANKAR RURAL MUNICIPALITY	3	3	0	0	0	0
30102 BIGU RURAL MUNICIPALITY	3	3	0	0	0	0
30103 KALINCHOWK RURAL MUNICIPALITY	5	3	1	1	0	0
30104 BAITEDHAR RURAL MUNICIPALITY	1	1	0	0	0	0
30105 JIRI MUNICIPALITY	4	3	1	0	0	0
30106 TAMAKOSHI RURAL MUNICIPALITY	4	4	0	0	0	0
30107 MELUNG RURAL MUNICIPALITY	3	3	0	0	0	0
30108 SHAILUNG RURAL MUNICIPALITY	1	1	0	0	0	0
30109 BHIMESHWOR MUNICIPALITY	29	12	7	2	8	0
Sindhupalchok District	68	53	0	4	11	0
30201 BHOTEKOSHI RURAL MUNICIPALITY	0	0	0	0	0	0
30202 JUGAL RURAL MUNICIPALITY	3	3	0	0	0	0
30203 PANCHPOKHARI THANGPAL RURAL MUNICIPALITY	5	5	0	0	0	0
30204 HELAMBU RURAL MUNICIPALITY	1	1	0	0	0	0
30205 MELANCHI MUNICIPALITY	9	7	0	2	0	0
30206 INDRAWOTI RURAL MUNICIPALITY	6	6	0	0	0	0
30207 CHOUTARA SANGACHOWKGADHI MUNICIPALITY	19	14	0	1	4	0
30208 BALEPHI RURAL MUNICIPALITY	9	2	0	1	6	0
30209 BAHHRABISE MUNICIPALITY	4	3	0	0	1	0
30210 TRIPURASUNDARI RURAL MUNICIPALITY	3	3	0	0	0	0
30211 LISANKHU PAKHAR RURAL MUNICIPALITY	4	4	0	0	0	0
30212 SUNKOSHI RURAL MUNICIPALITY	5	5	0	0	0	0
Rasuwa District	13	3	1	4	5	0
30301 GOSAIKUNDA RURAL MUNICIPALITY	3	1	1	0	1	0
30302 AMACHHODINMO RURAL MUNICIPALITY	6	0	0	2	4	0
30303 UTTARGAYA RURAL MUNICIPALITY	1	1	0	0	0	0
30304 KALIKA RURAL MUNICIPALITY	3	1	0	2	0	0
30305 NAUKUNDA RURAL MUNICIPALITY	0	0	0	0	0	0
Dhading District	74	22	6	32	14	0
30401 RUBI VALLEY RURAL MUNICIPALITY	35	1	1	26	7	0
30402 KHANIYABAS RURAL MUNICIPALITY	2	2	0	0	0	0
30403 GANGA JAMUNA RURAL MUNICIPALITY	12	7	2	3	0	0
30404 TRIPURASUNDARI RURAL MUNICIPALITY	1	1	0	0	0	0
30405 NETRAWATI DABAJONG RURAL MUNICIPALITY	1	0	0	1	0	0
30406 NILKHANTHA MUNICIPALITY	12	3	2	2	5	0
30407 JWALAMUKHI RURAL MUNICIPALITY	2	2	0	0	0	0
30408 SIDDHALEK RURAL MUNICIPALITY	1	1	0	0	0	0
30409 BENIGHAT RORANG RURAL MUNICIPALITY	0	0	0	0	0	0
30410 GAJURI RURAL MUNICIPALITY	5	3	0	0	2	0
30411 GALCHHI RURAL MUNICIPALITY	2	1	1	0	0	0
30412 THAKRE RURAL MUNICIPALITY	1	1	0	0	0	0
30413 DHUNIBENSHI MUNICIPALITY	0	0	0	0	0	0
Nuwakot District	39	25	1	2	11	0
30501 DUPCHESHWOR RURAL MUNICIPALITY	1	1	0	0	0	0
30502 TADI RURAL MUNICIPALITY	1	1	0	0	0	0
30503 SURYAGADHI RURAL MUNICIPALITY	0	0	0	0	0	0
30504 BIDUR MUNICIPALITY	18	8	1	0	9	0
30505 KISPANG RURAL MUNICIPALITY	0	0	0	0	0	0
30506 MYAGANG RURAL MUNICIPALITY	1	0	0	1	0	0
30507 TARAKESHWOR RURAL MUNICIPALITY	3	3	0	0	0	0
30508 BELKOTGADHI MUNICIPALITY	1	0	0	0	1	0
30509 LIKHU RURAL MUNICIPALITY	1	1	0	0	0	0
30510 PANCHAKANYA RURAL MUNICIPALITY	2	1	0	1	0	0
30511 SHIVAPURI RURAL MUNICIPALITY	9	8	0	0	1	0
30512 KAKANI RURAL MUNICIPALITY	2	2	0	0	0	0

1) NSIC stands for Nepal Standard Industrial Classification.

2) Includes "Not reported", "Unknown" and so on.

Table 2-1 Number of Establishments by Section of Industrial Classification and Working Hours per Day and Local Level

District and Local Level	Section of NSIC ¹⁾					
	H+J					
	Transportation and Storage, Information and Communication					
	Working Hours per Day					
Total	Less than 8 Hours	8 to 10 Hours	11 to 12 Hours	13 Hours or more	Not Stated ²⁾	
Kathmandu District	1,264	336	536	220	170	2
30601 SHANKHARAPUR MUNICIPALITY	3	3	0	0	0	0
30602 KAGESHWORI MANAHARA MUNICIPALITY	7	2	3	2	0	0
30603 GOKARNESHWOR MUNICIPALITY	30	5	7	11	7	0
30604 BUDHANILKHANDA MUNICIPALITY	35	3	11	13	8	0
30605 TOKHA MUNICIPALITY	37	5	14	9	9	0
30606 TARAKESHWOR MUNICIPALITY	7	1	2	2	2	0
30607 NAGARJUN MUNICIPALITY	21	5	9	7	0	0
30608 KATHMANDU METROPOLITAN CITY	1,025	278	466	147	132	2
30609 KIRTIPUR MUNICIPALITY	37	10	11	12	4	0
30610 CHANDRAGIRI MUNICIPALITY	55	22	13	14	6	0
30611 DAKSHINKALI MUNICIPALITY	7	2	0	3	2	0
Bhaktapur District	76	27	21	15	12	1
30701 CHANGUNARAYAN MUNICIPALITY	6	5	1	0	0	0
30702 BHAKTAPUR MUNICIPALITY	27	10	5	5	7	0
30703 MADHYAPUR THIMI MUNICIPALITY	29	7	12	5	4	1
30704 SURYABINAYAK MUNICIPALITY	14	5	3	5	1	0
Lalitpur District	218	58	87	37	36	0
30801 MAHALAXMI MUNICIPALITY	14	3	5	4	2	0
30802 LALITPUR METROPOLITAN CITY	185	43	80	31	31	0
30803 GODAWARI MUNICIPALITY	12	5	2	2	3	0
30804 KONJYOSOM RURAL MUNICIPALITY	2	2	0	0	0	0
30805 MAHANKAL RURAL MUNICIPALITY	4	4	0	0	0	0
30806 BAGMATI RURAL MUNICIPALITY	1	1	0	0	0	0
Kavrepalanchok District	84	48	13	7	16	0
30901 CHAURI DEURALI RURAL MUNICIPALITY	1	1	0	0	0	0
30902 BHUMLU RURAL MUNICIPALITY	2	1	0	0	1	0
30903 MANDAN DEUPUR MUNICIPALITY	2	1	0	1	0	0
30904 BANEPAL MUNICIPALITY	37	15	10	3	9	0
30905 DHULIKHEL MUNICIPALITY	3	1	0	0	2	0
30906 PANCHKHAL MUNICIPALITY	7	5	0	0	0	0
30907 TEMAL RURAL MUNICIPALITY	0	0	0	0	0	0
30908 NAMOBUDDHA MUNICIPALITY	4	1	1	1	1	0
30909 PANAUTI MUNICIPALITY	9	6	1	2	0	0
30910 BETHANCHOWK RURAL MUNICIPALITY	2	2	0	0	0	0
30911 ROSHI RURAL MUNICIPALITY	6	5	0	0	1	0
30912 MAHABHARAT RURAL MUNICIPALITY	6	5	1	0	0	0
30913 KHANIKHOLA RURAL MUNICIPALITY	5	5	0	0	0	0
Ramechhap District	28	22	1	0	5	0
31001 UMAKUNDA RURAL MUNICIPALITY	5	4	0	0	1	0
31002 GOKULGANGA RURAL MUNICIPALITY	1	1	0	0	0	0
31003 LIKHU TAMAKOSHI RURAL MUNICIPALITY	3	3	0	0	0	0
31004 RAMECHHAP MUNICIPALITY	5	4	0	0	1	0
31005 MANTHALI MUNICIPALITY	6	2	1	0	3	0
31006 KHANDADEVI RURAL MUNICIPALITY	1	1	0	0	0	0
31007 DORAMBA RURAL MUNICIPALITY	2	2	0	0	0	0
31008 SUNAPATI RURAL MUNICIPALITY	5	5	0	0	0	0
Sindhuli District	51	36	3	2	9	1
31101 DUDHOULI MUNICIPALITY	5	5	0	0	0	0
31102 PHIKKAL RURAL MUNICIPALITY	6	4	0	1	0	1
31103 TINPATAN RURAL MUNICIPALITY	4	4	0	0	0	0
31104 GOLANJOR RURAL MUNICIPALITY	8	7	0	0	1	0
31105 KAMALAMAI MUNICIPALITY	20	8	3	1	8	0
31106 SUNKOSHI RURAL MUNICIPALITY	3	3	0	0	0	0
31107 GHYANGLEKHA RURAL MUNICIPALITY	3	3	0	0	0	0
31108 MARIN RURAL MUNICIPALITY	1	1	0	0	0	0
31109 HARIHARPURGAGHI RURAL MUNICIPALITY	1	1	0	0	0	0

1) NSIC stands for Nepal Standard Industrial Classification.

2) Includes "Not reported", "Unknown" and so on.

Table 2-1 Number of Establishments by Section of Industrial Classification and Working Hours per Day and Local Level

District and Local Level	Section of NSIC ¹⁾					
	H+J					
	Transportation and Storage, Information and Communication					
	Working Hours per Day					
	Total	Less than 8 Hours	8 to 10 Hours	11 to 12 Hours	13 Hours or more	Not Stated ²⁾
Makwanpur District	129	27	32	36	34	0
31201 INDRASAROWAR RURAL MUNICIPALITY	1	0	0	0	1	0
31202 THAHA MUNICIPALITY	7	1	1	1	4	0
31203 KAILASH RURAL MUNICIPALITY	0	0	0	0	0	0
31204 RAKSIRANG RURAL MUNICIPALITY	0	0	0	0	0	0
31205 MANAHARI RURAL MUNICIPALITY	1	0	0	0	1	0
31206 HETAUDA SUB-METROPOLITIAN CITY	112	20	31	35	26	0
31207 BHIMPHEDE RURAL MUNICIPALITY	2	2	0	0	0	0
31208 MAKAWANPURGADHI RURAL MUNICIPALITY	2	1	0	0	1	0
31209 BAKAIYA RURAL MUNICIPALITY	3	2	0	0	1	0
31210 BAGMATI RURAL MUNICIPALITY	1	1	0	0	0	0
Chitawan District	146	37	46	37	26	0
31301 RAPTI MUNICIPALITY	4	3	0	0	1	0
31302 KALIKA MUNICIPALITY	6	3	2	1	0	0
31303 ICHCHHA KAMANA RURAL MUNICIPALITY	2	2	0	0	0	0
31304 BHARATPUR METROPOLITIAN CITY	116	19	42	33	22	0
31305 RATNANAGAR MUNICIPALITY	12	6	2	1	3	0
31306 KHAIRAHANI MUNICIPALITY	4	3	0	1	0	0
31307 MADI MUNICIPALITY	2	1	0	1	0	0

1) NSIC stands for Nepal Standard Industrial Classification.

2) Includes "Not reported ", "Unknown" and so on.

Table 2-1 Number of Establishments by Section of Industrial Classification and Working Hours per Day and Local Level

District and Local Level	Section of NSIC ¹⁾					
	I					
	Accommodation and Food Service					
	Working Hours per Day					
	Total	Less than 8 Hours	8 to 10 Hours	11 to 12 Hours	13 Hours or more	Not Stated ²⁾
Bagamati Province						
Total	47,029	2,728	5,179	12,067	27,039	16
Metropolitan City	18,800	1,123	2,537	5,035	10,101	4
Sub-Metropolitan City	1,412	133	198	425	656	0
Municipality	20,935	1,161	1,999	5,167	12,601	7
Rural Municipality	5,882	311	445	1,440	3,681	5
301 Dolakha						
Total	932	61	66	180	625	0
Municipality	463	10	35	86	332	0
Rural Municipality	469	51	31	94	293	0
302 Sindhupalchok						
Total	1,174	33	89	252	800	0
Municipality	608	13	24	111	460	0
Rural Municipality	566	20	65	141	340	0
303 Rasuwa						
Total	431	6	5	204	215	1
Rural Municipality	431	6	5	204	215	1
304 Dhading						
Total	1,834	86	147	336	1,263	2
Municipality	590	19	64	118	389	0
Rural Municipality	1,244	67	83	218	874	2
305 Nuwakot						
Total	1,242	45	96	338	761	2
Municipality	663	27	57	176	403	0
Rural Municipality	579	18	39	162	358	2
306 Kathmandu						
Total	21,894	1,278	2,704	5,885	12,020	7
Metropolitan City	13,015	705	1,858	3,603	6,848	1
Municipality	8,879	573	846	2,282	5,172	6
307 Bhaktapur						
Total	3,403	237	472	900	1,793	1
Municipality	3,403	237	472	900	1,793	1

1) NSIC stands for Nepal Standard Industrial Classification.

2) Includes "Not reported", "Unknown" and so on.

Table 2-1 Number of Establishments by Section of Industrial Classification and Working Hours per Day and Local Level

District and Local Level	Section of NSIC ¹⁾					
	I					
	Accommodation and Food Service					
	Working Hours per Day					
	Total	Less than 8 Hours	8 to 10 Hours	11 to 12 Hours	13 Hours or more	Not Stated ²⁾
308 Lalitpur						
Total	4,351	314	537	1,165	2,332	3
Metropolitan City	2,856	233	390	774	1,456	3
Municipality	1,357	71	141	350	795	0
Rural Municipality	138	10	6	41	81	0
309 Kavrepalanchok						
Total	2,643	124	199	634	1,686	0
Municipality	2,229	107	169	537	1,416	0
Rural Municipality	414	17	30	97	270	0
310 Ramechhap						
Total	672	17	34	166	455	0
Municipality	273	3	8	59	203	0
Rural Municipality	399	14	26	107	252	0
311 Sindhuli						
Total	1,005	26	63	242	674	0
Municipality	512	13	36	124	339	0
Rural Municipality	493	13	27	118	335	0
312 Makwanpur						
Total	2,609	229	323	769	1,288	0
Sub-Metropolitan City	1,412	133	198	425	656	0
Municipality	356	9	9	112	226	0
Rural Municipality	841	87	116	232	406	0
313 Chitawan						
Total	4,839	272	444	996	3,127	0
Metropolitan City	2,929	185	289	658	1,797	0
Municipality	1,602	79	138	312	1,073	0
Rural Municipality	308	8	17	26	257	0

1) NSIC stands for Nepal Standard Industrial Classification.

2) Includes "Not reported", "Unknown" and so on.

Table 2-1 Number of Establishments by Section of Industrial Classification and Working Hours per Day and Local Level

District and Local Level	Section of NSIC ¹⁾					
	I					
	Accommodation and Food Service					
	Working Hours per Day					
	Total	Less than 8 Hours	8 to 10 Hours	11 to 12 Hours	13 Hours or more	Not Stated ²⁾
Dolakha District	932	61	66	180	625	0
30101 GAURISHANKAR RURAL MUNICIPALITY	45	0	1	9	35	0
30102 BIGU RURAL MUNICIPALITY	71	12	0	14	45	0
30103 KALINCHOWK RURAL MUNICIPALITY	145	21	7	15	102	0
30104 BAITEDHAR RURAL MUNICIPALITY	92	4	8	16	64	0
30105 JIRI MUNICIPALITY	101	1	5	19	76	0
30106 TAMAKOSHI RURAL MUNICIPALITY	38	4	2	13	19	0
30107 MELUNG RURAL MUNICIPALITY	29	9	7	11	2	0
30108 SHAILUNG RURAL MUNICIPALITY	49	1	6	16	26	0
30109 BHIMESHWOR MUNICIPALITY	362	9	30	67	256	0
Sindhupalchok District	1,174	33	89	252	800	0
30201 BHOTEKOSHI RURAL MUNICIPALITY	46	2	5	14	25	0
30202 JUGAL RURAL MUNICIPALITY	39	2	8	6	23	0
30203 PANCHPOKHARI THANGPAL RURAL MUNICIPALITY	80	3	5	28	44	0
30204 HELAMBU RURAL MUNICIPALITY	93	4	4	19	66	0
30205 MELANCHI MUNICIPALITY	226	6	13	44	163	0
30206 INDRAWOTI RURAL MUNICIPALITY	85	3	12	25	45	0
30207 CHOUTARA SANGACHOWKGADHI MUNICIPALITY	274	7	9	48	210	0
30208 BALEPHI RURAL MUNICIPALITY	93	1	15	20	57	0
30209 BAHHRABISE MUNICIPALITY	108	0	2	19	87	0
30210 TRIPURASUNDARI RURAL MUNICIPALITY	15	0	3	2	10	0
30211 LISANKHU PAKHAR RURAL MUNICIPALITY	84	2	8	20	54	0
30212 SUNKOSHI RURAL MUNICIPALITY	31	3	5	7	16	0
Rasuwa District	431	6	5	204	215	1
30301 GOSAIKUNDA RURAL MUNICIPALITY	283	2	1	180	99	1
30302 AMACHHODINMO RURAL MUNICIPALITY	31	0	0	10	21	0
30303 UTTARGAYA RURAL MUNICIPALITY	33	4	3	5	21	0
30304 KALIKA RURAL MUNICIPALITY	73	0	1	7	65	0
30305 NAUKUNDA RURAL MUNICIPALITY	11	0	0	2	9	0
Dhading District	1,834	86	147	336	1,263	2
30401 RUBI VALLEY RURAL MUNICIPALITY	23	3	2	6	12	0
30402 KHANIYABAS RURAL MUNICIPALITY	40	2	10	4	24	0
30403 GANGA JAMUNA RURAL MUNICIPALITY	46	6	5	16	19	0
30404 TRIPURASUNDARI RURAL MUNICIPALITY	113	6	9	26	72	0
30405 NETRAWATI DABAJONG RURAL MUNICIPALITY	41	13	8	5	15	0
30406 NILKHANTHA MUNICIPALITY	301	12	39	37	213	0
30407 JWALAMUKHI RURAL MUNICIPALITY	71	6	4	15	46	0
30408 SIDDHALEK RURAL MUNICIPALITY	57	5	4	20	28	0
30409 BENIGHAT RORANG RURAL MUNICIPALITY	256	3	12	41	199	1
30410 GAJURI RURAL MUNICIPALITY	244	7	17	32	187	1
30411 GALCHHI RURAL MUNICIPALITY	145	8	7	24	106	0
30412 THAKRE RURAL MUNICIPALITY	208	8	5	29	166	0
30413 DHUNIBENSHI MUNICIPALITY	289	7	25	81	176	0
Nuwakot District	1,242	45	96	338	761	2
30501 DUPCHESHWOR RURAL MUNICIPALITY	92	3	6	19	64	0
30502 TADI RURAL MUNICIPALITY	64	0	0	10	54	0
30503 SURYAGADHI RURAL MUNICIPALITY	42	3	2	9	28	0
30504 BIDUR MUNICIPALITY	566	25	42	145	354	0
30505 KISPANG RURAL MUNICIPALITY	68	0	1	40	27	0
30506 MYAGANG RURAL MUNICIPALITY	50	5	2	10	33	0
30507 TARAKESHWOR RURAL MUNICIPALITY	37	2	3	11	21	0
30508 BELKOTGADHI MUNICIPALITY	97	2	15	31	49	0
30509 LIKHU RURAL MUNICIPALITY	65	2	3	19	41	0
30510 PANCHAKANYA RURAL MUNICIPALITY	19	0	0	7	12	0
30511 SHIVAPURI RURAL MUNICIPALITY	47	2	2	10	33	0
30512 KAKANI RURAL MUNICIPALITY	95	1	20	27	45	2

1) NSIC stands for Nepal Standard Industrial Classification.

2) Includes "Not reported", "Unknown" and so on.

Table 2-1 Number of Establishments by Section of Industrial Classification and Working Hours per Day and Local Level

District and Local Level	Section of NSIC ¹⁾					
	I					
	Accommodation and Food Service					
	Working Hours per Day					
	Total	Less than 8 Hours	8 to 10 Hours	11 to 12 Hours	13 Hours or more	Not Stated ²⁾
Kathmandu District	21,894	1,278	2,704	5,885	12,020	7
30601 SHANKHARAPUR MUNICIPALITY	253	7	22	86	137	1
30602 KAGESHWORI MANAHARA MUNICIPALITY	689	29	59	203	397	1
30603 GOKARNESHWOR MUNICIPALITY	1,474	64	88	297	1,025	0
30604 BUDHANILKHANTHA MUNICIPALITY	1,252	52	97	308	794	1
30605 TOKHA MUNICIPALITY	1,380	62	99	333	884	2
30606 TARAKESHWOR MUNICIPALITY	713	29	56	135	493	0
30607 NAGARJUN MUNICIPALITY	640	37	95	168	340	0
30608 KATHMANDU METROPOLITIAN CITY	13,015	705	1,858	3,603	6,848	1
30609 KIRTIPUR MUNICIPALITY	783	155	159	198	271	0
30610 CHANDRAGIRI MUNICIPALITY	1,359	106	116	437	700	0
30611 DAKSHINKALI MUNICIPALITY	336	32	55	117	131	1
Bhaktapur District	3,403	237	472	900	1,793	1
30701 CHANGUNARAYAN MUNICIPALITY	601	38	69	209	285	0
30702 BHAKTAPUR MUNICIPALITY	980	98	174	208	499	1
30703 MADHYAPUR THIMI MUNICIPALITY	941	54	105	300	482	0
30704 SURYABINAYAK MUNICIPALITY	881	47	124	183	527	0
Lalitpur District	4,351	314	537	1,165	2,332	3
30801 MAHALAXMI MUNICIPALITY	684	39	69	160	416	0
30802 LALITPUR METROPOLITIAN CITY	2,856	233	390	774	1,456	3
30803 GODAWARI MUNICIPALITY	673	32	72	190	379	0
30804 KONJYOSOM RURAL MUNICIPALITY	58	6	3	23	26	0
30805 MAHANKAL RURAL MUNICIPALITY	34	1	1	4	28	0
30806 BAGMATI RURAL MUNICIPALITY	46	3	2	14	27	0
					0	
Kavrepalanchok District	2,643	124	199	634	1,686	0
30901 CHAURI DEURALI RURAL MUNICIPALITY	56	1	6	20	29	0
30902 BHUMLU RURAL MUNICIPALITY	84	1	1	18	64	0
30903 MANDAN DEUPUR MUNICIPALITY	192	18	10	26	138	0
30904 BANEPA MUNICIPALITY	706	18	33	193	462	0
30905 DHULIKHEL MUNICIPALITY	441	25	41	100	275	0
30906 PANCHKHAL MUNICIPALITY	282	10	12	57	0	0
30907 TEMAL RURAL MUNICIPALITY	51	2	7	8	34	0
30908 NAMOBUDDHA MUNICIPALITY	233	19	28	67	119	0
30909 PANAUTI MUNICIPALITY	375	17	45	94	219	0
30910 BETHANCHOWK RURAL MUNICIPALITY	73	5	3	18	47	0
30911 ROSHI RURAL MUNICIPALITY	121	6	9	25	81	0
30912 MAHABHARAT RURAL MUNICIPALITY	18	2	3	5	8	0
30913 KHANIKHOLA RURAL MUNICIPALITY	11	0	1	3	7	0
Ramechhap District	672	17	34	166	455	0
31001 UMAKUNDA RURAL MUNICIPALITY	90	3	7	28	52	0
31002 GOKULGANGA RURAL MUNICIPALITY	107	3	5	28	71	0
31003 LIKHU TAMAKOSHI RURAL MUNICIPALITY	79	2	7	16	54	0
31004 RAMECHHAP MUNICIPALITY	96	2	4	38	52	0
31005 MANTHALI MUNICIPALITY	177	1	4	21	151	0
31006 KHANDADEVI RURAL MUNICIPALITY	48	4	1	9	34	0
31007 DORAMBA RURAL MUNICIPALITY	45	2	3	16	24	0
31008 SUNAPATI RURAL MUNICIPALITY	30	0	3	10	17	0
Sindhuli District	1,005	26	63	242	674	0
31101 DUDHOULI MUNICIPALITY	102	1	4	47	50	0
31102 PHIKKAL RURAL MUNICIPALITY	23	2	4	3	14	0
31103 TINPATAN RURAL MUNICIPALITY	52	2	2	10	38	0
31104 GOLANJOR RURAL MUNICIPALITY	121	2	4	19	96	0
31105 KAMALAMAI MUNICIPALITY	410	12	32	77	289	0
31106 SUNKOSHI RURAL MUNICIPALITY	160	4	7	49	100	0
31107 GHYANGLEKHA RURAL MUNICIPALITY	26	0	0	8	18	0
31108 MARIN RURAL MUNICIPALITY	74	2	8	18	46	0
31109 HARIHARPURGAGHI RURAL MUNICIPALITY	37	1	2	11	23	0

1) NSIC stands for Nepal Standard Industrial Classification.

2) Includes "Not reported", "Unknown" and so on.

Table 2-1 Number of Establishments by Section of Industrial Classification and Working Hours per Day and Local Level

District and Local Level	Section of NSIC ¹⁾					
	I					
	Accommodation and Food Service					
	Working Hours per Day					
	Total	Less than 8 Hours	8 to 10 Hours	11 to 12 Hours	13 Hours or more	Not Stated ²⁾
Makwanpur District	2,609	229	323	769	1,288	0
31201 INDRASAROWAR RURAL MUNICIPALITY	144	25	27	28	64	0
31202 THAHA MUNICIPALITY	356	9	9	112	226	0
31203 KAILASH RURAL MUNICIPALITY	40	0	2	25	13	0
31204 RAKSIRANG RURAL MUNICIPALITY	47	4	15	20	8	0
31205 MANAHARI RURAL MUNICIPALITY	233	16	25	60	132	0
31206 HETAUDA SUB-METROPOLITIAN CITY	1,412	133	198	425	656	0
31207 BHIMPHEDE RURAL MUNICIPALITY	146	14	20	45	67	0
31208 MAKAWANPURGADHI RURAL MUNICIPALITY	83	11	9	20	43	0
31209 BAKAIYA RURAL MUNICIPALITY	68	2	7	17	42	0
31210 BAGMATI RURAL MUNICIPALITY	80	15	11	17	37	0
Chitawan District	4,839	272	444	996	3,127	0
31301 RAPTI MUNICIPALITY	204	15	17	56	116	0
31302 KALIKA MUNICIPALITY	225	13	32	48	132	0
31303 ICHCHHA KAMANA RURAL MUNICIPALITY	308	8	17	26	257	0
31304 BHARATPUR METROPOLITIAN CITY	2,929	185	289	658	1,797	0
31305 RATNANAGAR MUNICIPALITY	691	31	42	103	515	0
31306 KHAIRAHANI MUNICIPALITY	344	17	36	82	209	0
31307 MADI MUNICIPALITY	138	3	11	23	101	0

1) NSIC stands for Nepal Standard Industrial Classification.

2) Includes "Not reported", "Unknown" and so on.

Table 2-1 Number of Establishments by Section of Industrial Classification and Working Hours per Day and Local Level

District and Local Level	Section of NSIC ¹⁾					
	K					
	Financial and Insurance					
	Working Hours per Day					
	Total	Less than 8 Hours	8 to 10 Hours	11 to 12 Hours	13 Hours or more	Not Stated ²⁾
Bagamati Province						
Total	7,091	4,764	2,133	136	41	17
Metropolitan City	2,885	1,559	1,230	80	16	0
Sub-Metropolitan City	195	149	44	2	0	0
Municipality	2,730	1,962	704	38	18	8
Rural Municipality	1,281	1,094	155	16	7	9
301 Dolakha						
Total	321	261	52	8	0	0
Municipality	113	76	32	5	0	0
Rural Municipality	208	185	20	3	0	0
302 Sindhupalchok						
Total	243	177	57	5	4	0
Municipality	142	98	38	3	3	0
Rural Municipality	101	79	19	2	1	0
303 Rasuwa						
Total	36	19	16	0	0	1
Rural Municipality	36	19	16	0	0	1
304 Dhading						
Total	380	316	57	6	1	0
Municipality	85	62	21	1	1	0
Rural Municipality	295	254	36	5	0	0
305 Nuwakot						
Total	265	211	42	3	2	7
Municipality	150	123	23	3	1	0
Rural Municipality	115	88	19	0	1	7
306 Kathmandu						
Total	2,998	1,705	1,193	80	19	1
Metropolitan City	2,286	1,175	1,023	73	15	0
Municipality	712	530	170	7	4	1
307 Bhaktapur						
Total	496	340	138	9	2	7
Municipality	496	340	138	9	2	7

1) NSIC stands for Nepal Standard Industrial Classification.

2) Includes "Not reported", "Unknown" and so on.

Table 2-1 Number of Establishments by Section of Industrial Classification and Working Hours per Day and Local Level

District and Local Level	Section of NSIC ¹⁾					
	K					
	Financial and Insurance					
	Working Hours per Day					
	Total	Less than 8 Hours	8 to 10 Hours	11 to 12 Hours	13 Hours or more	Not Stated ²⁾
308 Lalitpur						
Total	500	315	180	4	1	0
Metropolitan City	353	216	134	3	0	0
Municipality	121	76	43	1	1	0
Rural Municipality	26	23	3	0	0	0
309 Kavrepalanchok						
Total	497	345	145	4	3	0
Municipality	412	265	141	3	3	0
Rural Municipality	85	80	4	1	0	0
310 Ramechhap						
Total	405	378	16	6	5	0
Municipality	171	159	10	2	0	0
Rural Municipality	234	219	6	4	5	0
311 Sindhuli						
Total	189	154	33	1	0	1
Municipality	105	82	23	0	0	0
Rural Municipality	84	72	10	1	0	1
312 Makwanpur						
Total	319	252	65	2	0	0
Sub-Metropolitan City	195	149	44	2	0	0
Municipality	35	31	4	0	0	0
Rural Municipality	89	72	17	0	0	0
313 Chitawan						
Total	442	291	139	8	4	0
Metropolitan City	246	168	73	4	1	0
Municipality	188	120	61	4	3	0
Rural Municipality	8	3	5	0	0	0

1) NSIC stands for Nepal Standard Industrial Classification.

2) Includes "Not reported", "Unknown" and so on.

Table 2-1 Number of Establishments by Section of Industrial Classification and Working Hours per Day and Local Level

District and Local Level	Section of NSIC ¹⁾					
	K					
	Financial and Insurance					
	Working Hours per Day					
	Total	Less than 8 Hours	8 to 10 Hours	11 to 12 Hours	13 Hours or more	Not Stated ²⁾
Dolakha District	321	261	52	8	0	0
30101 GAURISHANKAR RURAL MUNICIPALITY	14	14	0	0	0	0
30102 BIGU RURAL MUNICIPALITY	34	34	0	0	0	0
30103 KALINCHOWK RURAL MUNICIPALITY	31	28	2	1	0	0
30104 BAITEDHAR RURAL MUNICIPALITY	27	15	11	1	0	0
30105 JIRI MUNICIPALITY	24	13	7	4	0	0
30106 TAMAKOSHI RURAL MUNICIPALITY	48	45	3	0	0	0
30107 MELUNG RURAL MUNICIPALITY	28	26	2	0	0	0
30108 SHAILUNG RURAL MUNICIPALITY	26	23	2	1	0	0
30109 BHIMESHWOR MUNICIPALITY	89	63	25	1	0	0
Sindhupalchok District	243	177	57	5	4	0
30201 BHOTEKOSHI RURAL MUNICIPALITY	1	1	0	0	0	0
30202 JUGAL RURAL MUNICIPALITY	6	5	1	0	0	0
30203 PANCHPOKHARI THANGPAL RURAL MUNICIPALITY	20	19	1	0	0	0
30204 HELAMBU RURAL MUNICIPALITY	6	6	0	0	0	0
30205 MELANCHI MUNICIPALITY	43	33	7	2	1	0
30206 INDRAWOTI RURAL MUNICIPALITY	26	20	5	0	1	0
30207 CHOUTARA SANGACHOWKGADHI MUNICIPALITY	65	42	21	0	2	0
30208 BALEPHI RURAL MUNICIPALITY	7	3	4	0	0	0
30209 BAHHRABISE MUNICIPALITY	34	23	10	1	0	0
30210 TRIPURASUNDARI RURAL MUNICIPALITY	8	6	1	1	0	0
30211 LISANKHU PAKHAR RURAL MUNICIPALITY	15	11	4	0	0	0
30212 SUNKOSHI RURAL MUNICIPALITY	12	8	3	1	0	0
Rasuwa District	36	19	16	0	0	1
30301 GOSAIKUNDA RURAL MUNICIPALITY	16	10	6	0	0	0
30302 AMACHHODINMO RURAL MUNICIPALITY	1	0	1	0	0	0
30303 UTTARGAYA RURAL MUNICIPALITY	13	6	7	0	0	0
30304 KALIKA RURAL MUNICIPALITY	6	3	2	0	0	1
30305 NAUKUNDA RURAL MUNICIPALITY	0	0	0	0	0	0
Dhading District	380	316	57	6	1	0
30401 RUBI VALLEY RURAL MUNICIPALITY	2	2	0	0	0	0
30402 KHANIYABAS RURAL MUNICIPALITY	10	10	0	0	0	0
30403 GANGA JAMUNA RURAL MUNICIPALITY	52	47	0	5	0	0
30404 TRIPURASUNDARI RURAL MUNICIPALITY	98	94	4	0	0	0
30405 NETRAWATI DABAJONG RURAL MUNICIPALITY	21	19	2	0	0	0
30406 NILKHANTHA MUNICIPALITY	61	46	14	1	0	0
30407 JWALAMUKHI RURAL MUNICIPALITY	19	16	3	0	0	0
30408 SIDDHALEK RURAL MUNICIPALITY	13	11	2	0	0	0
30409 BENIGHAT RORANG RURAL MUNICIPALITY	11	7	4	0	0	0
30410 GAJURI RURAL MUNICIPALITY	29	25	4	0	0	0
30411 GALCHHI RURAL MUNICIPALITY	32	20	12	0	0	0
30412 THAKRE RURAL MUNICIPALITY	8	3	5	0	0	0
30413 DHUNIBENSHI MUNICIPALITY	24	16	7	0	1	0
Nuwakot District	265	211	42	3	2	7
30501 DUPCHESHWOR RURAL MUNICIPALITY	11	10	1	0	0	0
30502 TADI RURAL MUNICIPALITY	17	12	3	0	0	2
30503 SURYAGADHI RURAL MUNICIPALITY	13	11	1	0	0	1
30504 BIDUR MUNICIPALITY	91	70	17	3	1	0
30505 KISPANG RURAL MUNICIPALITY	4	4	0	0	0	0
30506 MYAGANG RURAL MUNICIPALITY	6	2	4	0	0	0
30507 TARAKESHWOR RURAL MUNICIPALITY	8	5	0	0	1	2
30508 BELKOTGADHI MUNICIPALITY	59	53	6	0	0	0
30509 LIKHU RURAL MUNICIPALITY	15	11	4	0	0	0
30510 PANCHAKANYA RURAL MUNICIPALITY	14	12	1	0	0	1
30511 SHIVAPURI RURAL MUNICIPALITY	8	7	0	0	0	1
30512 KAKANI RURAL MUNICIPALITY	19	14	5	0	0	0

1) NSIC stands for Nepal Standard Industrial Classification.

2) Includes "Not reported", "Unknown" and so on.

Table 2-1 Number of Establishments by Section of Industrial Classification and Working Hours per Day and Local Level

District and Local Level	Section of NSIC ¹⁾					
	K					
	Financial and Insurance					
	Working Hours per Day					
Total	Less than 8 Hours	8 to 10 Hours	11 to 12 Hours	13 Hours or more	Not Stated ²⁾	
Kathmandu District	2,998	1,705	1,193	80	19	1
30601 SHANKHARAPUR MUNICIPALITY	26	22	4	0	0	0
30602 KAGESHWORI MANAHARA MUNICIPALITY	39	32	7	0	0	0
30603 GOKARNESHWOR MUNICIPALITY	89	71	17	1	0	0
30604 BUDHANILKHANTHA MUNICIPALITY	90	67	21	2	0	0
30605 TOKHA MUNICIPALITY	113	77	35	0	1	0
30606 TARAKESHWOR MUNICIPALITY	44	34	10	0	0	0
30607 NAGARJUN MUNICIPALITY	32	22	9	1	0	0
30608 KATHMANDU METROPOLITIAN CITY	2,286	1,175	1,023	73	15	0
30609 KIRTIPUR MUNICIPALITY	119	80	37	0	1	1
30610 CHANDRAGIRI MUNICIPALITY	137	110	24	2	1	0
30611 DAKSHINKALI MUNICIPALITY	23	15	6	1	1	0
Bhaktapur District	496	340	138	9	2	7
30701 CHANGUNARAYAN MUNICIPALITY	56	48	7	0	1	0
30702 BHAKTAPUR MUNICIPALITY	179	121	55	2	1	0
30703 MADHYAPUR THIMI MUNICIPALITY	135	94	39	2	0	0
30704 SURYABINAYAK MUNICIPALITY	126	77	37	5	0	7
Lalitpur District	500	315	180	4	1	0
30801 MAHALAXMI MUNICIPALITY	54	33	20	1	0	0
30802 LALITPUR METROPOLITIAN CITY	353	216	134	3	0	0
30803 GODAWARI MUNICIPALITY	67	43	23	0	1	0
30804 KONJYOSOM RURAL MUNICIPALITY	6	5	1	0	0	0
30805 MAHANKAL RURAL MUNICIPALITY	11	11	0	0	0	0
30806 BAGMATI RURAL MUNICIPALITY	9	7	2	0	0	0
Kavrepalanchok District	497	345	145	4	3	0
30901 CHAURI DEURALI RURAL MUNICIPALITY	7	6	0	1	0	0
30902 BHUMLU RURAL MUNICIPALITY	19	18	1	0	0	0
30903 MANDAN DEUPUR MUNICIPALITY	27	18	8	1	0	0
30904 BANEPA MUNICIPALITY	228	134	93	0	1	0
30905 DHULIKHEL MUNICIPALITY	31	29	2	0	0	0
30906 PANCHKHAL MUNICIPALITY	41	29	10	0	0	0
30907 TEMAL RURAL MUNICIPALITY	11	11	0	0	0	0
30908 NAMOBUDDHA MUNICIPALITY	31	24	6	1	0	0
30909 PANAUTI MUNICIPALITY	54	31	22	1	0	0
30910 BETHANCHOWK RURAL MUNICIPALITY	13	11	2	0	0	0
30911 ROSHI RURAL MUNICIPALITY	17	16	1	0	0	0
30912 MAHABHARAT RURAL MUNICIPALITY	2	2	0	0	0	0
30913 KHANIKHOLA RURAL MUNICIPALITY	16	16	0	0	0	0
Ramechhap District	405	378	16	6	5	0
31001 UMAKUNDA RURAL MUNICIPALITY	105	102	0	0	3	0
31002 GOKULGANGA RURAL MUNICIPALITY	31	28	3	0	0	0
31003 LIKHU TAMAKOSHI RURAL MUNICIPALITY	39	37	2	0	0	0
31004 RAMECHHAP MUNICIPALITY	55	52	2	1	0	0
31005 MANTHALI MUNICIPALITY	116	107	8	1	0	0
31006 KHANDADEVI RURAL MUNICIPALITY	11	9	0	1	1	0
31007 DORAMBA RURAL MUNICIPALITY	37	33	0	3	1	0
31008 SUNAPATI RURAL MUNICIPALITY	11	10	1	0	0	0
Sindhuli District	189	154	33	1	0	1
31101 DUDHOULI MUNICIPALITY	22	16	6	0	0	0
31102 PHIKKAL RURAL MUNICIPALITY	14	13	0	0	0	1
31103 TINPATAN RURAL MUNICIPALITY	18	16	2	0	0	0
31104 GOLANJOR RURAL MUNICIPALITY	29	24	5	0	0	0
31105 KAMALAMAI MUNICIPALITY	83	66	17	0	0	0
31106 SUNKOSHI RURAL MUNICIPALITY	10	6	3	1	0	0
31107 GHYANGLEKHA RURAL MUNICIPALITY	4	4	0	0	0	0
31108 MARIN RURAL MUNICIPALITY	9	9	0	0	0	0
31109 HARIHARPURGAGHI RURAL MUNICIPALITY	0	0	0	0	0	0

1) NSIC stands for Nepal Standard Industrial Classification.

2) Includes "Not reported", "Unknown" and so on.

Table 2-1 Number of Establishments by Section of Industrial Classification and Working Hours per Day and Local Level

District and Local Level	Section of NSIC ¹⁾					
	K					
	Financial and Insurance					
	Working Hours per Day					
	Total	Less than 8 Hours	8 to 10 Hours	11 to 12 Hours	13 Hours or more	Not Stated ²⁾
Makwanpur District	319	252	65	2	0	0
31201 INDRASAROWAR RURAL MUNICIPALITY	9	9	0	0	0	0
31202 THAHA MUNICIPALITY	35	31	4	0	0	0
31203 KAILASH RURAL MUNICIPALITY	5	5	0	0	0	0
31204 RAKSIRANG RURAL MUNICIPALITY	2	2	0	0	0	0
31205 MANAHARI RURAL MUNICIPALITY	21	14	7	0	0	0
31206 HETAUDA SUB-METROPOLITIAN CITY	195	149	44	2	0	0
31207 BHIMPHEDE RURAL MUNICIPALITY	15	10	5	0	0	0
31208 MAKAWANPURGADHI RURAL MUNICIPALITY	10	8	2	0	0	0
31209 BAKAIYA RURAL MUNICIPALITY	17	16	1	0	0	0
31210 BAGMATI RURAL MUNICIPALITY	10	8	2	0	0	0
Chitawan District	442	291	139	8	4	0
31301 RAPTI MUNICIPALITY	39	27	12	0	0	0
31302 KALIKA MUNICIPALITY	25	15	8	2	0	0
31303 ICHCHHA KAMANA RURAL MUNICIPALITY	8	3	5	0	0	0
31304 BHARATPUR METROPOLITIAN CITY	246	168	73	4	1	0
31305 RATNANAGAR MUNICIPALITY	57	34	19	2	2	0
31306 KHAIRAHANI MUNICIPALITY	53	35	18	0	0	0
31307 MADI MUNICIPALITY	14	9	4	0	1	0

1) NSIC stands for Nepal Standard Industrial Classification.

2) Includes "Not reported", "Unknown" and so on.

Table 2-1 Number of Establishments by Section of Industrial Classification and Working Hours per Day and Local Level

District and Local Level	Section of NSIC ¹⁾					
	P					
	Education					
	Working Hours per Day					
	Total	Less than 8 Hours	8 to 10 Hours	11 to 12 Hours	13 Hours or more	Not Stated ²⁾
Bagamati Province						
Total	10,030	7,018	1,869	839	294	10
Metropolitan City	3,158	1,292	1,187	528	150	1
Sub-Metropolitan City	211	136	40	23	12	0
Municipality	3,522	2,527	597	270	122	6
Rural Municipality	3,139	3,063	45	18	10	3
301 Dolakha						
Total	401	366	20	9	6	0
Municipality	112	83	16	7	6	0
Rural Municipality	289	283	4	2	0	0
302 Sindhupalchok						
Total	574	548	11	6	9	0
Municipality	238	222	6	4	6	0
Rural Municipality	336	326	5	2	3	0
303 Rasuwa						
Total	85	79	3	1	2	0
Rural Municipality	85	79	3	1	2	0
304 Dhading						
Total	617	600	8	8	1	0
Municipality	162	151	5	5	1	0
Rural Municipality	455	449	3	3	0	0
305 Nuwakot						
Total	567	531	18	9	6	3
Municipality	168	146	12	6	4	0
Rural Municipality	399	385	6	3	2	3
306 Kathmandu						
Total	3,198	1,379	1,168	488	158	5
Metropolitan City	2,220	830	910	364	115	1
Municipality	978	549	258	124	43	4
307 Bhaktapur						
Total	512	279	150	52	29	2
Municipality	512	279	150	52	29	2

1) NSIC stands for Nepal Standard Industrial Classification.

2) Includes "Not reported", "Unknown" and so on.

Table 2-1 Number of Establishments by Section of Industrial Classification and Working Hours per Day and Local Level

District and Local Level	Section of NSIC ¹⁾					
	P					
	Education					
	Working Hours per Day					
	Total	Less than 8 Hours	8 to 10 Hours	11 to 12 Hours	13 Hours or more	Not Stated ²⁾
308 Lalitpur						
Total	826	428	260	114	24	0
Metropolitan City	525	210	196	104	15	0
Municipality	201	125	58	9	9	0
Rural Municipality	100	93	6	1	0	0
309 Kavrepalanchok						
Total	720	632	53	25	10	0
Municipality	381	302	45	25	9	0
Rural Municipality	339	330	8	0	1	0
310 Ramechhap						
Total	431	411	4	11	5	0
Municipality	149	136	3	7	3	0
Rural Municipality	282	275	1	4	2	0
311 Sindhuli						
Total	642	621	6	10	5	0
Municipality	232	213	5	9	5	0
Rural Municipality	410	408	1	1	0	0
312 Makwanpur						
Total	663	578	49	24	12	0
Sub-Metropolitan City	211	136	40	23	12	0
Municipality	57	56	1	0	0	0
Rural Municipality	395	386	8	1	0	0
313 Chitawan						
Total	794	566	119	82	27	0
Metropolitan City	413	252	81	60	20	0
Municipality	332	265	38	22	7	0
Rural Municipality	49	49	0	0	0	0

1) NSIC stands for Nepal Standard Industrial Classification.

2) Includes "Not reported", "Unknown" and so on.

Table 2-1 Number of Establishments by Section of Industrial Classification and Working Hours per Day and Local Level

District and Local Level	Section of NSIC ¹⁾					
	P					
	Education					
	Working Hours per Day					
	Total	Less than 8 Hours	8 to 10 Hours	11 to 12 Hours	13 Hours or more	Not Stated ²⁾
Dolakha District	401	366	20	9	6	0
30101 GAURISHANKAR RURAL MUNICIPALITY	48	48	0	0	0	0
30102 BIGU RURAL MUNICIPALITY	41	41	0	0	0	0
30103 KALINCHOWK RURAL MUNICIPALITY	55	53	2	0	0	0
30104 BAITEDHAR RURAL MUNICIPALITY	35	32	2	1	0	0
30105 JIRI MUNICIPALITY	37	31	2	3	1	0
30106 TAMAKOSHI RURAL MUNICIPALITY	39	39	0	0	0	0
30107 MELUNG RURAL MUNICIPALITY	38	37	0	1	0	0
30108 SHAILUNG RURAL MUNICIPALITY	33	33	0	0	0	0
30109 BHIMESHWOR MUNICIPALITY	75	52	14	4	5	0
Sindhupalchok District	574	548	11	6	9	0
30201 BHOTEKOSHI RURAL MUNICIPALITY	30	29	1	0	0	0
30202 JUGAL RURAL MUNICIPALITY	44	43	0	0	1	0
30203 PANCHPOKHARI THANGPAL RURAL MUNICIPALITY	35	35	0	0	0	0
30204 HELAMBU RURAL MUNICIPALITY	36	32	2	1	1	0
30205 MELANCHI MUNICIPALITY	84	80	2	1	1	0
30206 INDRAWOTI RURAL MUNICIPALITY	56	54	0	1	1	0
30207 CHOUTARA SANGACHOWKGADHI MUNICIPALITY	93	85	2	3	3	0
30208 BALEPHI RURAL MUNICIPALITY	32	32	0	0	0	0
30209 BAHRABISE MUNICIPALITY	61	57	2	0	2	0
30210 TRIPURASUNDARI RURAL MUNICIPALITY	30	29	1	0	0	0
30211 LISANKHU PAKHAR RURAL MUNICIPALITY	30	30	0	0	0	0
30212 SUNKOSHI RURAL MUNICIPALITY	43	42	1	0	0	0
Rasuwa District	85	79	3	1	2	0
30301 GOSAIKUNDA RURAL MUNICIPALITY	9	9	0	0	0	0
30302 AMACHHODINMO RURAL MUNICIPALITY	12	12	0	0	0	0
30303 UTTARGAYA RURAL MUNICIPALITY	20	18	1	0	1	0
30304 KALIKA RURAL MUNICIPALITY	16	12	2	1	1	0
30305 NAUKUNDA RURAL MUNICIPALITY	28	28	0	0	0	0
Dhading District	617	600	8	8	1	0
30401 RUBI VALLEY RURAL MUNICIPALITY	23	23	0	0	0	0
30402 KHANIYABAS RURAL MUNICIPALITY	28	28	0	0	0	0
30403 GANGA JAMUNA RURAL MUNICIPALITY	52	52	0	0	0	0
30404 TRIPURASUNDARI RURAL MUNICIPALITY	43	41	2	0	0	0
30405 NETRAWATI DABAJONG RURAL MUNICIPALITY	29	29	0	0	0	0
30406 NILKHANTHA MUNICIPALITY	116	108	3	4	1	0
30407 JWALAMUKHI RURAL MUNICIPALITY	47	47	0	0	0	0
30408 SIDDHALEK RURAL MUNICIPALITY	50	49	0	1	0	0
30409 BENIGHAT RORANG RURAL MUNICIPALITY	61	59	1	1	0	0
30410 GAJURI RURAL MUNICIPALITY	44	44	0	0	0	0
30411 GALCHHI RURAL MUNICIPALITY	40	39	0	1	0	0
30412 THAKRE RURAL MUNICIPALITY	38	38	0	0	0	0
30413 DHUNIBENSHI MUNICIPALITY	46	43	2	1	0	0
Nuwakot District	567	531	18	9	6	3
30501 DUPCHESHWOR RURAL MUNICIPALITY	61	60	0	1	0	0
30502 TADI RURAL MUNICIPALITY	45	42	0	0	1	2
30503 SURYAGADHI RURAL MUNICIPALITY	35	35	0	0	0	0
30504 BIDUR MUNICIPALITY	105	88	9	5	3	0
30505 KISPANG RURAL MUNICIPALITY	27	26	1	0	0	0
30506 MYAGANG RURAL MUNICIPALITY	29	26	2	0	1	0
30507 TARAKESHWOR RURAL MUNICIPALITY	37	35	1	1	0	0
30508 BELKOTGADHI MUNICIPALITY	63	58	3	1	1	0
30509 LIKHU RURAL MUNICIPALITY	26	25	1	0	0	0
30510 PANCHAKANYA RURAL MUNICIPALITY	33	32	0	1	0	0
30511 SHIVAPURI RURAL MUNICIPALITY	56	56	0	0	0	0
30512 KAKANI RURAL MUNICIPALITY	50	48	1	0	0	1

1) NSIC stands for Nepal Standard Industrial Classification.

2) Includes "Not reported", "Unknown" and so on.

Table 2-1 Number of Establishments by Section of Industrial Classification and Working Hours per Day and Local Level

District and Local Level	Section of NSIC ¹⁾					
	P					
	Education					
	Working Hours per Day					
	Total	Less than 8 Hours	8 to 10 Hours	11 to 12 Hours	13 Hours or more	Not Stated ²⁾
Kathmandu District	3,198	1,379	1,168	488	158	5
30601 SHANKHARAPUR MUNICIPALITY	23	20	3	0	0	0
30602 KAGESHWORI MANAHARA MUNICIPALITY	51	24	16	10	1	0
30603 GOKARNESHWOR MUNICIPALITY	116	67	17	24	8	0
30604 BUDHANILKHANTHA MUNICIPALITY	172	98	48	14	11	1
30605 TOKHA MUNICIPALITY	135	68	40	23	4	0
30606 TARAKESHWOR MUNICIPALITY	79	41	21	13	4	0
30607 NAGARJUN MUNICIPALITY	113	54	40	11	6	2
30608 KATHMANDU METROPOLITIAN CITY	2,220	830	910	364	115	1
30609 KIRTIPUR MUNICIPALITY	144	81	44	15	4	0
30610 CHANDRAGIRI MUNICIPALITY	108	67	25	11	4	1
30611 DAKSHINKALI MUNICIPALITY	37	29	4	3	1	0
Bhaktapur District	512	279	150	52	29	2
30701 CHANGUNARAYAN MUNICIPALITY	77	62	12	2	1	0
30702 BHAKTAPUR MUNICIPALITY	175	72	63	24	14	2
30703 MADHYAPUR THIMI MUNICIPALITY	135	69	43	15	8	0
30704 SURYABINAYAK MUNICIPALITY	125	76	32	11	6	0
Lalitpur District	826	428	260	114	24	0
30801 MAHALAXMI MUNICIPALITY	92	48	33	6	5	0
30802 LALITPUR METROPOLITIAN CITY	525	210	196	104	15	0
30803 GODAWARI MUNICIPALITY	109	77	25	3	4	0
30804 KONJYOSOM RURAL MUNICIPALITY	18	17	1	0	0	0
30805 MAHANKAL RURAL MUNICIPALITY	29	29	0	0	0	0
30806 BAGMATI RURAL MUNICIPALITY	53	47	5	1	0	0
Kavrepalanchok District	720	632	53	25	10	0
30901 CHAURI DEURALI RURAL MUNICIPALITY	57	54	3	0	0	0
30902 BHUMLU RURAL MUNICIPALITY	43	43	0	0	0	0
30903 MANDAN DEUPUR MUNICIPALITY	50	49	0	1	0	0
30904 BANEPA MUNICIPALITY	111	67	23	14	7	0
30905 DHULIKHEL MUNICIPALITY	49	40	5	4	0	0
30906 PANCHKHAL MUNICIPALITY	53	48	2	1	0	0
30907 TEMAL RURAL MUNICIPALITY	44	42	2	0	0	0
30908 NAMOBUDDHA MUNICIPALITY	55	52	3	0	0	0
30909 PANAUTI MUNICIPALITY	63	46	12	5	0	0
30910 BETHANCHOWK RURAL MUNICIPALITY	34	34	0	0	0	0
30911 ROSHI RURAL MUNICIPALITY	70	68	2	0	0	0
30912 MAHABHARAT RURAL MUNICIPALITY	53	51	1	0	1	0
30913 KHANIKHOLA RURAL MUNICIPALITY	38	38	0	0	0	0
Ramechhap District	431	411	4	11	5	0
31001 UMAKUNDA RURAL MUNICIPALITY	43	42	0	0	1	0
31002 GOKULGANGA RURAL MUNICIPALITY	43	41	1	1	0	0
31003 LIKHU TAMAKOSHI RURAL MUNICIPALITY	46	46	0	0	0	0
31004 RAMECHHAP MUNICIPALITY	63	57	3	3	0	0
31005 MANTHALI MUNICIPALITY	86	79	0	4	3	0
31006 KHANDADEVI RURAL MUNICIPALITY	57	56	0	1	0	0
31007 DORAMBA RURAL MUNICIPALITY	57	55	0	1	1	0
31008 SUNAPATI RURAL MUNICIPALITY	36	35	0	1	0	0
Sindhuli District	642	621	6	10	5	0
31101 DUDHOULI MUNICIPALITY	96	95	0	1	0	0
31102 PHIKKAL RURAL MUNICIPALITY	55	55	0	0	0	0
31103 TINPATAN RURAL MUNICIPALITY	100	99	0	1	0	0
31104 GOLANJOR RURAL MUNICIPALITY	64	64	0	0	0	0
31105 KAMALAMAI MUNICIPALITY	136	118	5	8	5	0
31106 SUNKOSHI RURAL MUNICIPALITY	56	55	1	0	0	0
31107 GHYANGLEKHA RURAL MUNICIPALITY	34	34	0	0	0	0
31108 MARIN RURAL MUNICIPALITY	49	49	0	0	0	0
31109 HARIHARPURGAGHI RURAL MUNICIPALITY	52	52	0	0	0	0

1) NSIC stands for Nepal Standard Industrial Classification.

2) Includes "Not reported", "Unknown" and so on.

Table 2-1 Number of Establishments by Section of Industrial Classification and Working Hours per Day and Local Level

District and Local Level	Section of NSIC ¹⁾					
	P					
	Education					
	Working Hours per Day					
	Total	Less than 8 Hours	8 to 10 Hours	11 to 12 Hours	13 Hours or more	Not Stated ²⁾
Makwanpur District	663	578	49	24	12	0
31201 INDRASAROWAR RURAL MUNICIPALITY	25	24	1	0	0	0
31202 THAHA MUNICIPALITY	57	56	1	0	0	0
31203 KAILASH RURAL MUNICIPALITY	45	45	0	0	0	0
31204 RAKSIRANG RURAL MUNICIPALITY	47	47	0	0	0	0
31205 MANAHARI RURAL MUNICIPALITY	45	40	5	0	0	0
31206 HETAUDA SUB-METROPOLITIAN CITY	211	136	40	23	12	0
31207 BHIMPHEDE RURAL MUNICIPALITY	54	54	0	0	0	0
31208 MAKAWANPURGADHI RURAL MUNICIPALITY	46	45	1	0	0	0
31209 BAKAIYA RURAL MUNICIPALITY	82	81	1	0	0	0
31210 BAGMATI RURAL MUNICIPALITY	51	50	0	1	0	0
Chitawan District	794	566	119	82	27	0
31301 RAPTI MUNICIPALITY	74	65	7	1	1	0
31302 KALIKA MUNICIPALITY	49	40	6	1	2	0
31303 ICHCHHA KAMANA RURAL MUNICIPALITY	49	49	0	0	0	0
31304 BHARATPUR METROPOLITIAN CITY	413	252	81	60	20	0
31305 RATNANAGAR MUNICIPALITY	88	59	17	10	2	0
31306 KHAIRAHANI MUNICIPALITY	68	50	8	9	1	0
31307 MADI MUNICIPALITY	53	51	0	1	1	0

1) NSIC stands for Nepal Standard Industrial Classification.

2) Includes "Not reported", "Unknown" and so on.

Table 2-1 Number of Establishments by Section of Industrial Classification and Working Hours per Day and Local Level

District and Local Level	Section of NSIC ¹⁾					
	Q					
	Human Health and Social Work					
	Working Hours per Day					
	Total	Less than 8 Hours	8 to 10 Hours	11 to 12 Hours	13 Hours or more	Not Stated ²⁾
Bagamati Province						
Total	4,964	3,366	547	434	604	13
Metropolitan City	1,060	316	334	188	220	2
Sub-Metropolitan City	185	116	21	19	29	0
Municipality	1,854	1,270	151	158	271	4
Rural Municipality	1,865	1,664	41	69	84	7
301 Dolakha						
Total	445	418	7	8	12	0
Municipality	75	59	4	5	7	0
Rural Municipality	370	359	3	3	5	0
302 Sindhupalchok						
Total	508	474	10	8	16	0
Municipality	212	194	7	4	7	0
Rural Municipality	296	280	3	4	9	0
303 Rasuwa						
Total	27	24	2	0	1	0
Rural Municipality	27	24	2	0	1	0
304 Dhading						
Total	422	332	20	28	42	0
Municipality	58	34	7	8	9	0
Rural Municipality	364	298	13	20	33	0
305 Nuwakot						
Total	247	215	6	9	10	7
Municipality	64	53	2	3	5	1
Rural Municipality	183	162	4	6	5	6
306 Kathmandu						
Total	1,048	397	294	165	190	2
Metropolitan City	644	199	238	105	101	1
Municipality	404	198	56	60	89	1
307 Bhaktapur						
Total	463	371	30	27	33	2
Municipality	463	371	30	27	33	2

1) NSIC stands for Nepal Standard Industrial Classification.

2) Includes "Not reported", "Unknown" and so on.

Table 2-1 Number of Establishments by Section of Industrial Classification and Working Hours per Day and Local Level

District and Local Level	Section of NSIC ¹⁾					
	Q					
	Human Health and Social Work					
	Working Hours per Day					
	Total	Less than 8 Hours	8 to 10 Hours	11 to 12 Hours	13 Hours or more	Not Stated ²⁾
308 Lalitpur						
Total	365	166	70	53	75	1
Metropolitan City	205	55	60	42	47	1
Municipality	73	24	10	11	28	0
Rural Municipality	87	87	0	0	0	0
309 Kavrepalanchok						
Total	398	343	14	12	29	0
Municipality	187	140	13	9	25	0
Rural Municipality	211	203	1	3	4	0
310 Ramechhap						
Total	199	171	4	9	15	0
Municipality	59	49	0	2	8	0
Rural Municipality	140	122	4	7	7	0
311 Sindhuli						
Total	166	97	13	30	25	1
Municipality	79	38	9	15	17	0
Rural Municipality	87	59	4	15	8	1
312 Makwanpur						
Total	271	172	27	30	42	0
Sub-Metropolitan City	185	116	21	19	29	0
Municipality	12	10	0	1	1	0
Rural Municipality	74	46	6	10	12	0
313 Chitawan						
Total	405	186	50	55	114	0
Metropolitan City	211	62	36	41	72	0
Municipality	168	100	13	13	42	0
Rural Municipality	26	24	1	1	0	0

1) NSIC stands for Nepal Standard Industrial Classification.

2) Includes "Not reported", "Unknown" and so on.

Table 2-1 Number of Establishments by Section of Industrial Classification and Working Hours per Day and Local Level

District and Local Level	Section of NSIC ¹⁾					
	Q					
	Human Health and Social Work					
	Working Hours per Day					
	Total	Less than 8 Hours	8 to 10 Hours	11 to 12 Hours	13 Hours or more	Not Stated ²⁾
Dolakha District	445	418	7	8	12	0
30101 GAURISHANKAR RURAL MUNICIPALITY	69	68	0	0	1	0
30102 BIGU RURAL MUNICIPALITY	21	20	0	1	0	0
30103 KALINCHOWK RURAL MUNICIPALITY	95	94	0	0	1	0
30104 BAITEDHAR RURAL MUNICIPALITY	18	15	2	0	1	0
30105 JIRI MUNICIPALITY	7	5	1	0	1	0
30106 TAMAKOSHI RURAL MUNICIPALITY	58	58	0	0	0	0
30107 MELUNG RURAL MUNICIPALITY	66	63	1	1	1	0
30108 SHAILUNG RURAL MUNICIPALITY	43	41	0	1	1	0
30109 BHIMESHWOR MUNICIPALITY	68	54	3	5	6	0
Sindhupalchok District	508	474	10	8	16	0
30201 BHOTEKOSHI RURAL MUNICIPALITY	12	11	0	1	0	0
30202 JUGAL RURAL MUNICIPALITY	59	59	0	0	0	0
30203 PANCHPOKHARI THANGPAL RURAL MUNICIPALITY	22	19	1	1	1	0
30204 HELAMBU RURAL MUNICIPALITY	15	15	0	0	0	0
30205 MELANCHI MUNICIPALITY	68	62	3	1	2	0
30206 INDRAWOTI RURAL MUNICIPALITY	87	85	0	1	1	0
30207 CHOUTARA SANGACHOWKGADHI MUNICIPALITY	109	101	3	2	3	0
30208 BALEPHI RURAL MUNICIPALITY	13	7	1	1	4	0
30209 BAHHRABISE MUNICIPALITY	35	31	1	1	2	0
30210 TRIPURASUNDARI RURAL MUNICIPALITY	29	28	1	0	0	0
30211 LISANKHU PAKHAR RURAL MUNICIPALITY	21	20	0	0	1	0
30212 SUNKOSHI RURAL MUNICIPALITY	38	36	0	0	2	0
Rasuwa District	27	24	2	0	1	0
30301 GOSAIKUNDA RURAL MUNICIPALITY	5	5	0	0	0	0
30302 AMACHHODINMO RURAL MUNICIPALITY	6	6	0	0	0	0
30303 UTTARGAYA RURAL MUNICIPALITY	5	5	0	0	0	0
30304 KALIKA RURAL MUNICIPALITY	4	3	1	0	0	0
30305 NAUKUNDA RURAL MUNICIPALITY	7	5	1	0	1	0
Dhading District	422	332	20	28	42	0
30401 RUBI VALLEY RURAL MUNICIPALITY	26	23	0	2	1	0
30402 KHANIYABAS RURAL MUNICIPALITY	39	36	0	1	2	0
30403 GANGA JAMUNA RURAL MUNICIPALITY	20	13	3	4	0	0
30404 TRIPURASUNDARI RURAL MUNICIPALITY	23	15	1	4	3	0
30405 NETRAWATI DABAJONG RURAL MUNICIPALITY	22	13	4	4	1	0
30406 NILKHANTHA MUNICIPALITY	48	27	6	7	8	0
30407 JWALAMUKHI RURAL MUNICIPALITY	24	22	1	1	0	0
30408 SIDDHALEK RURAL MUNICIPALITY	37	36	0	0	1	0
30409 BENIGHAT RORANG RURAL MUNICIPALITY	37	26	0	1	10	0
30410 GAJURI RURAL MUNICIPALITY	58	48	1	2	7	0
30411 GALCHHI RURAL MUNICIPALITY	43	34	3	1	5	0
30412 THAKRE RURAL MUNICIPALITY	35	32	0	0	3	0
30413 DHUNIBENSHI MUNICIPALITY	10	7	1	1	1	0
Nuwakot District	247	215	6	9	10	7
30501 DUPCHESHWOR RURAL MUNICIPALITY	68	68	0	0	0	0
30502 TADI RURAL MUNICIPALITY	18	16	0	0	1	1
30503 SURYAGADHI RURAL MUNICIPALITY	7	5	0	0	2	0
30504 BIDUR MUNICIPALITY	30	21	2	2	4	1
30505 KISPANG RURAL MUNICIPALITY	15	13	0	1	0	1
30506 MYAGANG RURAL MUNICIPALITY	10	8	1	1	0	0
30507 TARAKESHWOR RURAL MUNICIPALITY	14	10	0	0	0	4
30508 BELKOTGADHI MUNICIPALITY	34	32	0	1	1	0
30509 LIKHU RURAL MUNICIPALITY	12	9	1	1	1	0
30510 PANCHAKANYA RURAL MUNICIPALITY	12	10	1	1	0	0
30511 SHIVAPURI RURAL MUNICIPALITY	13	12	0	0	1	0
30512 KAKANI RURAL MUNICIPALITY	14	11	1	2	0	0

1) NSIC stands for Nepal Standard Industrial Classification.

2) Includes "Not reported", "Unknown" and so on.

Table 2-1 Number of Establishments by Section of Industrial Classification and Working Hours per Day and Local Level

District and Local Level	Section of NSIC ¹⁾					
	Q					
	Human Health and Social Work					
	Working Hours per Day					
Total	Less than 8 Hours	8 to 10 Hours	11 to 12 Hours	13 Hours or more	Not Stated ²⁾	
Kathmandu District	1,048	397	294	165	190	2
30601 SHANKHARAPUR MUNICIPALITY	5	2	2	0	1	0
30602 KAGESHWORI MANAHARA MUNICIPALITY	16	5	3	2	6	0
30603 GOKARNESHWOR MUNICIPALITY	32	9	9	5	9	0
30604 BUDHANILKHANTHA MUNICIPALITY	41	12	5	6	18	0
30605 TOKHA MUNICIPALITY	75	22	19	18	16	0
30606 TARAKESHWOR MUNICIPALITY	24	7	1	3	13	0
30607 NAGARJUN MUNICIPALITY	16	7	2	5	2	0
30608 KATHMANDU METROPOLITIAN CITY	644	199	238	105	101	1
30609 KIRTIPUR MUNICIPALITY	112	88	7	10	7	0
30610 CHANDRAGIRI MUNICIPALITY	58	30	6	7	15	0
30611 DAKSHINKALI MUNICIPALITY	25	16	2	4	2	1
Bhaktapur District	463	371	30	27	33	2
30701 CHANGUNARAYAN MUNICIPALITY	270	261	2	2	4	1
30702 BHAKTAPUR MUNICIPALITY	56	20	10	10	16	0
30703 MADHYAPUR THIMI MUNICIPALITY	44	16	11	11	6	0
30704 SURYABINAYAK MUNICIPALITY	93	74	7	4	7	1
Lalitpur District	365	166	70	53	75	1
30801 MAHALAXMI MUNICIPALITY	33	9	6	5	13	0
30802 LALITPUR METROPOLITIAN CITY	205	55	60	42	47	1
30803 GODAWARI MUNICIPALITY	40	15	4	6	15	0
30804 KONJYOSOM RURAL MUNICIPALITY	46	46	0	0	0	0
30805 MAHANKAL RURAL MUNICIPALITY	37	37	0	0	0	0
30806 BAGMATI RURAL MUNICIPALITY	4	4	0	0	0	0
Kavrepalanchok District	398	343	14	12	29	0
30901 CHAURI DEURALI RURAL MUNICIPALITY	47	45	1	0	1	0
30902 BHUMLU RURAL MUNICIPALITY	29	28	0	1	0	0
30903 MANDAN DEUPUR MUNICIPALITY	33	31	0	1	1	0
30904 BANEPA MUNICIPALITY	50	29	10	3	8	0
30905 DHULIKHEL MUNICIPALITY	14	12	0	0	2	0
30906 PANCHKHAL MUNICIPALITY	29	18	0	3	0	0
30907 TEMAL RURAL MUNICIPALITY	31	29	0	0	2	0
30908 NAMOBUDDHA MUNICIPALITY	21	18	0	1	2	0
30909 PANAUTI MUNICIPALITY	40	32	3	1	4	0
30910 BETHANCHOWK RURAL MUNICIPALITY	12	10	0	1	1	0
30911 ROSHI RURAL MUNICIPALITY	64	64	0	0	0	0
30912 MAHABHARAT RURAL MUNICIPALITY	8	8	0	0	0	0
30913 KHANIKHOLA RURAL MUNICIPALITY	20	19	0	1	0	0
Ramechhap District	199	171	4	9	15	0
31001 UMAKUNDA RURAL MUNICIPALITY	36	34	0	1	1	0
31002 GOKULGANGA RURAL MUNICIPALITY	8	6	1	0	1	0
31003 LIKHU TAMAKOSHI RURAL MUNICIPALITY	11	10	1	0	0	0
31004 RAMECHHAP MUNICIPALITY	27	24	0	1	2	0
31005 MANTHALI MUNICIPALITY	32	25	0	1	6	0
31006 KHANDADEVI RURAL MUNICIPALITY	53	46	1	4	2	0
31007 DORAMBA RURAL MUNICIPALITY	18	15	1	1	1	0
31008 SUNAPATI RURAL MUNICIPALITY	14	11	0	1	2	0
Sindhuli District	166	97	13	30	25	1
31101 DUDHOULI MUNICIPALITY	34	16	1	10	7	0
31102 PHIKKAL RURAL MUNICIPALITY	10	8	1	0	0	1
31103 TINPATAN RURAL MUNICIPALITY	23	15	1	4	3	0
31104 GOLANJOR RURAL MUNICIPALITY	14	11	0	0	3	0
31105 KAMALAMAI MUNICIPALITY	45	22	8	5	10	0
31106 SUNKOSHI RURAL MUNICIPALITY	15	9	0	5	1	0
31107 GHYANGLEKHA RURAL MUNICIPALITY	8	5	0	3	0	0
31108 MARIN RURAL MUNICIPALITY	7	5	2	0	0	0
31109 HARIHARPURGAGHI RURAL MUNICIPALITY	10	6	0	3	1	0

1) NSIC stands for Nepal Standard Industrial Classification.

2) Includes "Not reported", "Unknown" and so on.

Table 2-1 Number of Establishments by Section of Industrial Classification and Working Hours per Day and Local Level

District and Local Level	Section of NSIC ¹⁾					
	Q					
	Human Health and Social Work					
	Working Hours per Day					
	Total	Less than 8 Hours	8 to 10 Hours	11 to 12 Hours	13 Hours or more	Not Stated ²⁾
Makwanpur District	271	172	27	30	42	0
31201 INDRASAROWAR RURAL MUNICIPALITY	6	6	0	0	0	0
31202 THAHA MUNICIPALITY	12	10	0	1	1	0
31203 KAILASH RURAL MUNICIPALITY	5	5	0	0	0	0
31204 RAKSIRANG RURAL MUNICIPALITY	4	3	0	0	1	0
31205 MANAHARI RURAL MUNICIPALITY	11	4	1	3	3	0
31206 HETAUDA SUB-METROPOLITIAN CITY	185	116	21	19	29	0
31207 BHIMPHEDE RURAL MUNICIPALITY	10	5	1	1	3	0
31208 MAKAWANPURGADHI RURAL MUNICIPALITY	10	10	0	0	0	0
31209 BAKAIYA RURAL MUNICIPALITY	18	8	2	3	5	0
31210 BAGMATI RURAL MUNICIPALITY	10	5	2	3	0	0
Chitawan District	405	186	50	55	114	0
31301 RAPTI MUNICIPALITY	17	9	2	2	4	0
31302 KALIKA MUNICIPALITY	48	39	2	0	7	0
31303 ICHCHHA KAMANA RURAL MUNICIPALITY	26	24	1	1	0	0
31304 BHARATPUR METROPOLITIAN CITY	211	62	36	41	72	0
31305 RATNANAGAR MUNICIPALITY	54	25	6	7	16	0
31306 KHAIRAHANI MUNICIPALITY	37	20	2	3	12	0
31307 MADI MUNICIPALITY	12	7	1	1	3	0

1) NSIC stands for Nepal Standard Industrial Classification.

2) Includes "Not reported", "Unknown" and so on.

Table 2-1 Number of Establishments by Section of Industrial Classification and Working Hours per Day and Local Level

District and Local Level	Section of NSIC ¹⁾					
	L+M+N+R+S					
	Real Estate, Professional & Scientific Activities, Administrative Services, Arts & Entertainment, Other Services					
	Working Hours per Day					
	Total	Less than 8 Hours	8 to 10 Hours	11 to 12 Hours	13 Hours or more	Not Stated ²⁾
Bagamati Province						
Total	25,260	7,972	8,257	5,773	3,191	67
Metropolitan City	12,441	3,116	5,277	2,591	1,455	2
Sub-Metropolitan City	866	248	276	239	103	0
Municipality	9,070	2,726	2,454	2,500	1,365	25
Rural Municipality	2,883	1,882	250	443	268	40
301 Dolakha						
Total	517	356	51	60	50	0
Municipality	210	115	30	38	27	0
Rural Municipality	307	241	21	22	23	0
302 Sindhupalchok						
Total	684	480	50	99	55	0
Municipality	264	160	24	47	33	0
Rural Municipality	420	320	26	52	22	0
303 Rasuwa						
Total	77	19	15	30	12	1
Rural Municipality	77	19	15	30	12	1
304 Dhading						
Total	856	508	101	152	95	0
Municipality	243	109	45	58	31	0
Rural Municipality	613	399	56	94	64	0
305 Nuwakot						
Total	719	434	70	106	74	35
Municipality	315	185	42	60	28	0
Rural Municipality	404	249	28	46	46	35
306 Kathmandu						
Total	12,738	3,064	5,176	2,859	1,628	11
Metropolitan City	8,931	2,226	4,005	1,707	993	0
Municipality	3,807	838	1,171	1,152	635	11
307 Bhaktapur						
Total	1,622	533	509	379	189	12
Municipality	1,622	533	509	379	189	12

1) NSIC stands for Nepal Standard Industrial Classification.

2) Includes "Not reported", "Unknown" and so on.

Table 2-1 Number of Establishments by Section of Industrial Classification and Working Hours per Day and Local Level

District and Local Level	Section of NSIC ¹⁾					
	L+M+N+R+S					
	Real Estate, Professional & Scientific Activities, Administrative Services, Arts & Entertainment, Other Services					
	Working Hours per Day					
	Total	Less than 8 Hours	8 to 10 Hours	11 to 12 Hours	13 Hours or more	Not Stated ²⁾
308 Lalitpur						
Total	2,724	845	1,034	552	290	3
Metropolitan City	2,107	647	841	402	215	2
Municipality	513	119	176	144	73	1
Rural Municipality	104	79	17	6	2	0
309 Kavrepalanchok						
Total	986	457	201	227	101	0
Municipality	769	293	186	205	85	0
Rural Municipality	217	164	15	22	16	0
310 Ramechhap						
Total	365	203	35	87	39	1
Municipality	108	46	14	24	24	0
Rural Municipality	257	157	21	63	15	1
311 Sindhuli						
Total	419	163	71	113	68	4
Municipality	263	89	49	74	50	1
Rural Municipality	156	74	22	39	18	3
312 Makwanpur						
Total	1,256	473	308	331	144	0
Sub-Metropolitan City	866	248	276	239	103	0
Municipality	104	61	8	28	7	0
Rural Municipality	286	164	24	64	34	0
313 Chitawan						
Total	2,297	437	636	778	446	0
Metropolitan City	1,403	243	431	482	247	0
Municipality	852	178	200	291	183	0
Rural Municipality	42	16	5	5	16	0

1) NSIC stands for Nepal Standard Industrial Classification.

2) Includes "Not reported", "Unknown" and so on.

Table 2-1 Number of Establishments by Section of Industrial Classification and Working Hours per Day and Local Level

District and Local Level	Section of NSIC ¹⁾					
	L+M+N+R+S					
	Real Estate, Professional & Scientific Activities, Administrative Services, Arts & Entertainment, Other Services					
	Working Hours per Day					
	Total	Less than 8 Hours	8 to 10 Hours	11 to 12 Hours	13 Hours or more	Not Stated ²⁾
Dolakha District	517	356	51	60	50	0
30101 GAURISHANKAR RURAL MUNICIPALITY	68	59	4	2	3	0
30102 BIGU RURAL MUNICIPALITY	30	13	1	5	11	0
30103 KALINCHOWK RURAL MUNICIPALITY	65	53	2	4	6	0
30104 BAITEDHAR RURAL MUNICIPALITY	36	26	6	3	1	0
30105 JIRI MUNICIPALITY	39	18	7	7	7	0
30106 TAMAKOSHI RURAL MUNICIPALITY	17	16	1	0	0	0
30107 MELUNG RURAL MUNICIPALITY	34	29	2	3	0	0
30108 SHAILUNG RURAL MUNICIPALITY	57	45	5	5	2	0
30109 BHIMESHWOR MUNICIPALITY	171	97	23	31	20	0
Sindhupalchok District	684	480	50	99	55	0
30201 BHOTEKOSHI RURAL MUNICIPALITY	23	17	1	3	2	0
30202 JUGAL RURAL MUNICIPALITY	24	19	3	0	2	0
30203 PANCHPOKHARI THANGPAL RURAL MUNICIPALITY	85	63	6	10	6	0
30204 HELAMBU RURAL MUNICIPALITY	42	24	3	14	1	0
30205 MELANCHI MUNICIPALITY	91	58	10	14	9	0
30206 INDRAWOTI RURAL MUNICIPALITY	118	108	3	6	1	0
30207 CHOUTARA SANGACHOWKGADHI MUNICIPALITY	97	60	7	16	14	0
30208 BALEPHI RURAL MUNICIPALITY	24	11	3	7	3	0
30209 BAHHRABISE MUNICIPALITY	76	42	7	17	10	0
30210 TRIPURASUNDARI RURAL MUNICIPALITY	22	17	1	1	3	0
30211 LISANKHU PAKHAR RURAL MUNICIPALITY	28	22	1	4	1	0
30212 SUNKOSHI RURAL MUNICIPALITY	54	39	5	7	3	0
Rasuwa District	77	19	15	30	12	1
30301 GOSAIKUNDA RURAL MUNICIPALITY	8	1	1	3	3	0
30302 AMACHHODINMO RURAL MUNICIPALITY	29	8	4	15	2	0
30303 UTTARGAYA RURAL MUNICIPALITY	11	5	1	1	4	0
30304 KALIKA RURAL MUNICIPALITY	25	4	8	9	3	1
30305 NAUKUNDA RURAL MUNICIPALITY	4	1	1	2	0	0
Dhading District	856	508	101	152	95	0
30401 RUBI VALLEY RURAL MUNICIPALITY	56	52	2	2	0	0
30402 KHANIYABAS RURAL MUNICIPALITY	80	66	5	6	3	0
30403 GANGA JAMUNA RURAL MUNICIPALITY	60	41	3	14	2	0
30404 TRIPURASUNDARI RURAL MUNICIPALITY	62	48	3	6	5	0
30405 NETRAWATI DABAJONG RURAL MUNICIPALITY	29	23	2	4	0	0
30406 NILKHANTHA MUNICIPALITY	185	89	31	40	25	0
30407 JWALAMUKHI RURAL MUNICIPALITY	19	12	3	1	3	0
30408 SIDDHALEK RURAL MUNICIPALITY	44	35	6	3	0	0
30409 BENIGHAT RORANG RURAL MUNICIPALITY	69	31	12	13	13	0
30410 GAJURI RURAL MUNICIPALITY	70	27	9	20	14	0
30411 GALCHHI RURAL MUNICIPALITY	71	38	9	15	9	0
30412 THAKRE RURAL MUNICIPALITY	53	26	2	10	15	0
30413 DHUNIBENSHI MUNICIPALITY	58	20	14	18	6	0
Nuwakot District	719	434	70	106	74	35
30501 DUPCHESHWOR RURAL MUNICIPALITY	83	61	3	5	7	7
30502 TADI RURAL MUNICIPALITY	60	36	2	9	5	8
30503 SURYAGADHI RURAL MUNICIPALITY	24	13	1	6	2	2
30504 BIDUR MUNICIPALITY	257	137	40	54	26	0
30505 KISPANG RURAL MUNICIPALITY	34	17	5	0	12	0
30506 MYAGANG RURAL MUNICIPALITY	47	25	2	6	11	3
30507 TARAKESHWOR RURAL MUNICIPALITY	27	16	1	1	4	5
30508 BELKOTGADHI MUNICIPALITY	58	48	2	6	2	0
30509 LIKHU RURAL MUNICIPALITY	42	26	5	10	1	0
30510 PANCHAKANYA RURAL MUNICIPALITY	28	22	0	4	1	1
30511 SHIVAPURI RURAL MUNICIPALITY	18	11	1	1	0	5
30512 KAKANI RURAL MUNICIPALITY	41	22	8	4	3	4

1) NSIC stands for Nepal Standard Industrial Classification.

2) Includes "Not reported", "Unknown" and so on.

Table 2-1 Number of Establishments by Section of Industrial Classification and Working Hours per Day and Local Level

District and Local Level	Section of NSIC ¹⁾					
	L+M+N+R+S					
	Real Estate, Professional & Scientific Activities, Administrative Services, Arts & Entertainment, Other Services					
	Working Hours per Day					
	Total	Less than 8 Hours	8 to 10 Hours	11 to 12 Hours	13 Hours or more	Not Stated ²⁾
Kathmandu District	12,738	3,064	5,176	2,859	1,628	11
30601 SHANKHARAPUR MUNICIPALITY	58	25	13	15	5	0
30602 KAGESHWORI MANAHARA MUNICIPALITY	246	32	86	76	52	0
30603 GOKARNESHWOR MUNICIPALITY	493	52	145	187	109	0
30604 BUDHANILKHANTHA MUNICIPALITY	508	66	170	174	96	2
30605 TOKHA MUNICIPALITY	714	132	236	226	119	1
30606 TARAKESHWOR MUNICIPALITY	339	66	100	112	61	0
30607 NAGARJUN MUNICIPALITY	263	52	106	69	36	0
30608 KATHMANDU METROPOLITIAN CITY	8,931	2,226	4,005	1,707	993	0
30609 KIRTIPUR MUNICIPALITY	533	233	138	107	49	6
30610 CHANDRAGIRI MUNICIPALITY	533	130	151	159	92	1
30611 DAKSHINKALI MUNICIPALITY	120	50	26	27	16	1
Bhaktapur District	1,622	533	509	379	189	12
30701 CHANGUNARAYAN MUNICIPALITY	236	147	32	29	27	1
30702 BHAKTAPUR MUNICIPALITY	663	226	229	143	58	7
30703 MADHYAPUR THIMI MUNICIPALITY	396	69	148	128	51	0
30704 SURYABINAYAK MUNICIPALITY	327	91	100	79	53	4
Lalitpur District	2,724	845	1,034	552	290	3
30801 MAHALAXMI MUNICIPALITY	301	65	97	94	45	0
30802 LALITPUR METROPOLITIAN CITY	2,107	647	841	402	215	2
30803 GODAWARI MUNICIPALITY	212	54	79	50	28	1
30804 KONJYOSOM RURAL MUNICIPALITY	21	18	1	1	1	0
30805 MAHANKAL RURAL MUNICIPALITY	56	40	11	4	1	0
30806 BAGMATI RURAL MUNICIPALITY	27	21	5	1	0	0
Kavrepalanchok District	986	457	201	227	101	0
30901 CHAURI DEURALI RURAL MUNICIPALITY	43	31	8	3	1	0
30902 BHUMLU RURAL MUNICIPALITY	26	17	0	4	5	0
30903 MANDAN DEUPUR MUNICIPALITY	76	50	10	8	8	0
30904 BANEPA MUNICIPALITY	309	79	96	99	35	0
30905 DHULIKHEL MUNICIPALITY	114	47	33	28	6	0
30906 PANCHKHAL MUNICIPALITY	88	46	11	17	0	0
30907 TEMAL RURAL MUNICIPALITY	20	13	4	2	1	0
30908 NAMOBUDDHA MUNICIPALITY	60	29	6	16	9	0
30909 PANAUTI MUNICIPALITY	122	42	30	37	13	0
30910 BETHANCHOWK RURAL MUNICIPALITY	29	21	1	4	3	0
30911 ROSHI RURAL MUNICIPALITY	46	37	1	3	5	0
30912 MAHABHARAT RURAL MUNICIPALITY	17	13	1	3	0	0
30913 KHANIKHOLA RURAL MUNICIPALITY	36	32	0	3	1	0
Ramechhap District	365	203	35	87	39	1
31001 UMAKUNDA RURAL MUNICIPALITY	68	52	5	10	1	0
31002 GOKULGANGA RURAL MUNICIPALITY	16	8	2	4	2	0
31003 LIKHU TAMAKOSHI RURAL MUNICIPALITY	35	20	5	8	2	0
31004 RAMECHHAP MUNICIPALITY	32	20	6	6	0	0
31005 MANTHALI MUNICIPALITY	76	26	8	18	24	0
31006 KHANDADEVI RURAL MUNICIPALITY	51	27	4	13	7	0
31007 DORAMBA RURAL MUNICIPALITY	62	32	2	24	3	1
31008 SUNAPATI RURAL MUNICIPALITY	25	18	3	4	0	0
Sindhuli District	419	163	71	113	68	4
31101 DUDHOULI MUNICIPALITY	54	19	8	22	5	0
31102 PHIKKAL RURAL MUNICIPALITY	11	8	2	0	1	0
31103 TINPATAN RURAL MUNICIPALITY	47	23	4	13	4	3
31104 GOLANJOR RURAL MUNICIPALITY	33	15	6	5	7	0
31105 KAMALAMAI MUNICIPALITY	209	70	41	52	45	1
31106 SUNKOSHI RURAL MUNICIPALITY	19	7	4	6	2	0
31107 GHYANGLEKHA RURAL MUNICIPALITY	8	3	2	2	1	0
31108 MARIN RURAL MUNICIPALITY	18	3	4	8	3	0
31109 HARIHARPURGAGHI RURAL MUNICIPALITY	20	15	0	5	0	0

1) NSIC stands for Nepal Standard Industrial Classification.

2) Includes "Not reported ", "Unknown" and so on.

Table 2-1 Number of Establishments by Section of Industrial Classification and Working Hours per Day and Local Level

District and Local Level	Section of NSIC ¹⁾					
	L+M+N+R+S					
	Real Estate, Professional & Scientific Activities, Administrative Services, Arts & Entertainment, Other Services					
	Working Hours per Day					
	Total	Less than 8 Hours	8 to 10 Hours	11 to 12 Hours	13 Hours or more	Not Stated ²⁾
Makwanpur District	1,256	473	308	331	144	0
31201 INDRASAROWAR RURAL MUNICIPALITY	16	11	3	2	0	0
31202 THAHA MUNICIPALITY	104	61	8	28	7	0
31203 KAILASH RURAL MUNICIPALITY	22	8	5	6	3	0
31204 RAKSIRANG RURAL MUNICIPALITY	38	37	0	0	1	0
31205 MANAHARI RURAL MUNICIPALITY	43	14	3	15	11	0
31206 HETAUDA SUB-METROPOLITIAN CITY	866	248	276	239	103	0
31207 BHIMPHEDE RURAL MUNICIPALITY	32	18	2	9	3	0
31208 MAKAWANPURGADHI RURAL MUNICIPALITY	35	24	2	4	5	0
31209 BAKAIYA RURAL MUNICIPALITY	59	27	4	19	9	0
31210 BAGMATI RURAL MUNICIPALITY	41	25	5	9	2	0
Chitawan District	2,297	437	636	778	446	0
31301 RAPTI MUNICIPALITY	132	36	34	43	19	0
31302 KALIKA MUNICIPALITY	104	25	24	39	16	0
31303 ICHCHHA KAMANA RURAL MUNICIPALITY	42	16	5	5	16	0
31304 BHARATPUR METROPOLITIAN CITY	1,403	243	431	482	247	0
31305 RATNANAGAR MUNICIPALITY	350	63	77	115	95	0
31306 KHAIRAHANI MUNICIPALITY	194	42	48	71	33	0
31307 MADI MUNICIPALITY	72	12	17	23	20	0

1) NSIC stands for Nepal Standard Industrial Classification.

2) Includes "Not reported", "Unknown" and so on.

Table 2-2 Number of Persons Engaged by Section of Industrial Classification and Working Hours per Day and Local Level

District and Local Level	Section of NSIC ¹⁾					
	Total ²⁾					
	Working Hours per Day					
	Total	Less than 8 Hours	8 to 10 Hours	11 to 12 Hours	13 Hours or more	Not Stated ³⁾
Bagamati Province						
Total	1,218,497	333,218	354,785	243,888	283,779	2,827
Metropolitan City	603,004	131,453	235,704	103,859	131,568	420
Sub-Metropolitan City	31,588	6,847	9,303	7,850	7,588	0
Municipality	429,202	111,308	97,915	105,033	113,898	1,048
Rural Municipality	154,703	83,610	11,863	27,146	30,725	1,359
301 Dolakha						
Total	22,331	10,085	2,469	3,515	6,262	0
Municipality	8,445	2,892	1,389	1,679	2,485	0
Rural Municipality	13,886	7,193	1,080	1,836	3,777	0
302 Sindhupalchok						
Total	32,949	17,156	2,766	6,212	6,809	6
Municipality	15,919	8,246	1,192	2,862	3,619	0
Rural Municipality	17,030	8,910	1,574	3,350	3,190	6
303 Rasuwa						
Total	4,174	1,269	371	1,171	1,349	14
Rural Municipality	4,174	1,269	371	1,171	1,349	14
304 Dhading						
Total	55,521	25,630	6,225	11,197	11,952	517
Municipality	16,269	4,321	3,338	3,818	4,664	128
Rural Municipality	39,252	21,309	2,887	7,379	7,288	389
305 Nuwakot						
Total	30,129	10,958	3,154	8,023	7,187	807
Municipality	15,549	4,843	1,878	4,972	3,820	36
Rural Municipality	14,580	6,115	1,276	3,051	3,367	771
306 Kathmandu						
Total	590,002	132,237	219,609	106,555	131,075	526
Metropolitan City	440,604	99,769	181,785	70,573	88,393	84
Municipality	149,398	32,468	37,824	35,982	42,682	442
307 Bhaktapur						
Total	86,296	22,114	23,519	21,444	19,038	181
Municipality	86,296	22,114	23,519	21,444	19,038	181

1) NSIC stands for Nepal Standard Industrial Classification.

2) Establishments which belong to Section O, T, or U of NSIC are not surveyed.

3) Includes "Not reported", "Unknown" and so on.

Table 2-2 Number of Persons Engaged by Section of Industrial Classification and Working Hours per Day and Local Level

District and Local Level	Section of NSIC ¹⁾					
	Total ²⁾					
	Working Hours per Day					
	Total	Less than 8 Hours	8 to 10 Hours	11 to 12 Hours	13 Hours or more	Not Stated ³⁾
308 Lalitpur						
Total	134,408	33,191	46,589	24,404	29,715	509
Metropolitan City	97,588	20,698	37,968	16,876	21,710	336
Municipality	28,188	5,669	8,159	6,961	7,228	171
Rural Municipality	8,632	6,824	462	567	777	2
309 Kavrepalanchok						
Total	54,575	16,240	12,754	12,125	13,456	0
Municipality	46,279	11,714	12,116	10,724	11,725	0
Rural Municipality	8,296	4,526	638	1,401	1,731	0
310 Ramechhap						
Total	22,818	13,784	1,451	4,185	3,388	10
Municipality	7,488	3,839	475	1,402	1,772	0
Rural Municipality	15,330	9,945	976	2,783	1,616	10
311 Sindhuli						
Total	34,085	18,960	2,444	5,766	6,658	257
Municipality	15,951	7,353	1,496	3,463	3,549	90
Rural Municipality	18,134	11,607	948	2,303	3,109	167
312 Makwanpur						
Total	46,582	12,397	10,997	11,740	11,448	0
Sub-Metropolitan City	31,588	6,847	9,303	7,850	7,588	0
Municipality	3,254	1,201	217	911	925	0
Rural Municipality	11,740	4,349	1,477	2,979	2,935	0
313 Chitawan						
Total	104,627	19,197	22,437	27,551	35,442	0
Metropolitan City	64,812	10,986	15,951	16,410	21,465	0
Municipality	36,166	6,648	6,312	10,815	12,391	0
Rural Municipality	3,649	1,563	174	326	1,586	0

1) NSIC stands for Nepal Standard Industrial Classification.

2) Establishments which belong to Section O, T, or U of NSIC are not surveyed.

3) Includes "Not reported", "Unknown" and so on.

Table 2-2 Number of Persons Engaged by Section of Industrial Classification and Working Hours per Day and Local Level

District and Local Level	Section of NSIC ¹⁾					
	Total ²⁾					
	Working Hours per Day					
	Total	Less than 8 Hours	8 to 10 Hours	11 to 12 Hours	13 Hours or more	Not Stated ³⁾
Dolakha District	22,331	10,085	2,469	3,515	6,262	0
30101 GAURISHANKAR RURAL MUNICIPALITY	2,077	1,369	112	159	437	0
30102 BIGU RURAL MUNICIPALITY	3,019	743	155	186	1,935	0
30103 KALINCHOWK RURAL MUNICIPALITY	2,740	1,506	165	362	707	0
30104 BAITEDHAR RURAL MUNICIPALITY	1,657	763	245	343	306	0
30105 JIRI MUNICIPALITY	1,659	697	158	332	472	0
30106 TAMAKOSHI RURAL MUNICIPALITY	1,215	797	117	154	147	0
30107 MELUNG RURAL MUNICIPALITY	1,588	1,082	127	294	85	0
30108 SHAILUNG RURAL MUNICIPALITY	1,590	933	159	338	160	0
30109 BHIMESHWOR MUNICIPALITY	6,786	2,195	1,231	1,347	2,013	0
Sindhupalchok District	32,949	17,156	2,766	6,212	6,809	6
30201 BHOTEKOSHI RURAL MUNICIPALITY	1,076	593	85	191	207	0
30202 JUGAL RURAL MUNICIPALITY	1,640	613	221	520	286	0
30203 PANCHPOKHARI THANGPAL RURAL MUNICIPALITY	2,311	1,380	161	524	246	0
30204 HELAMBU RURAL MUNICIPALITY	1,720	695	159	433	433	0
30205 MELANCHI MUNICIPALITY	5,434	2,643	457	1,193	1,141	0
30206 INDRAWOTI RURAL MUNICIPALITY	4,336	2,911	343	597	479	6
30207 CHOUTARA SANGACHOWKGADHI MUNICIPALITY	7,501	4,187	452	1,164	1,698	0
30208 BALEPHI RURAL MUNICIPALITY	1,657	413	225	475	544	0
30209 BAHRRABISE MUNICIPALITY	2,984	1,416	283	505	780	0
30210 TRIPURASUNDARI RURAL MUNICIPALITY	891	401	75	165	250	0
30211 LISANKHU PAKHAR RURAL MUNICIPALITY	1,875	1,090	72	246	467	0
30212 SUNKOSHI RURAL MUNICIPALITY	1,524	814	233	199	278	0
Rasuwa District	4,174	1,269	371	1,171	1,349	14
30301 GOSAIKUNDA RURAL MUNICIPALITY	1,419	240	115	636	426	2
30302 AMACHHODINMO RURAL MUNICIPALITY	598	357	22	81	138	0
30303 UTTARGAYA RURAL MUNICIPALITY	657	240	91	115	205	6
30304 KALIKA RURAL MUNICIPALITY	948	218	117	188	419	6
30305 NAUKUNDA RURAL MUNICIPALITY	552	214	26	151	161	0
Dhading District	57,515	26,643	6,362	11,653	12,275	582
30401 RUBI VALLEY RURAL MUNICIPALITY	1,109	596	83	217	213	0
30402 KHANIYABAS RURAL MUNICIPALITY	2,078	1,561	144	101	272	0
30403 GANGA JAMUNA RURAL MUNICIPALITY	2,009	926	149	644	290	0
30404 TRIPURASUNDARI RURAL MUNICIPALITY	3,424	1,863	246	676	639	0
30405 NETRAWATI DABAJONG RURAL MUNICIPALITY	991	657	135	92	107	0
30406 NILKHANTHA MUNICIPALITY	8,212	3,258	1,032	1,343	2,579	0
30407 JWALAMUKHI RURAL MUNICIPALITY	2,203	1,335	102	259	507	0
30408 SIDDHALEK RURAL MUNICIPALITY	7,010	5,303	474	435	439	359
30409 BENIGHAT RORANG RURAL MUNICIPALITY	3,688	888	323	662	1,810	5
30410 GAJURI RURAL MUNICIPALITY	6,487	2,719	482	2,230	1,054	2
30411 GALCHHI RURAL MUNICIPALITY	4,941	3,064	299	687	891	0
30412 THAKRE RURAL MUNICIPALITY	5,312	2,397	450	1,376	1,066	23
30413 DHUNIBENSHI MUNICIPALITY	8,057	1,063	2,306	2,475	2,085	128
	1,994	1,013	137	456		65
Nuwakot District					0	
30501 DUPCHESHWOR RURAL MUNICIPALITY	28,135	9,945	3,017	7,567	6,864	742
30502 TADI RURAL MUNICIPALITY	1,614	720	91	283	413	107
30503 SURYAGADHI RURAL MUNICIPALITY	1,425	812	43	183	325	62
30504 BIDUR MUNICIPALITY	10,480	3,579	1,475	2,705	2,700	21
30505 KISPANG RURAL MUNICIPALITY	1,090	421	116	258	174	121
30506 MYAGANG RURAL MUNICIPALITY	1,404	610	107	158	411	118
30507 TARAKESHWOR RURAL MUNICIPALITY	1,116	426	95	261	235	99
30508 BELKOTGADHI MUNICIPALITY	5,069	1,264	403	2,267	1,120	15
30509 LIKHU RURAL MUNICIPALITY	1,833	534	170	656	467	6
30510 PANCHAKANYA RURAL MUNICIPALITY	1,012	402	152	204	234	20
30511 SHIVAPURI RURAL MUNICIPALITY	1,134	525	31	197	274	107
30512 KAKANI RURAL MUNICIPALITY	1,958	652	334	395	511	66

1) NSIC stands for Nepal Standard Industrial Classification.

2) Establishments which belong to Section O, T, or U of NSIC are not surveyed.

3) Includes "Not reported", "Unknown" and so on.

Table 2-2 Number of Persons Engaged by Section of Industrial Classification and Working Hours per Day and Local Level

District and Local Level	Section of NSIC ¹⁾					
	Total ²⁾					
	Working Hours per Day					
	Total	Less than 8 Hours	8 to 10 Hours	11 to 12 Hours	13 Hours or more	Not Stated ³⁾
Kathmandu District	590,002	132,237	219,609	106,555	131,075	526
30601 SHANKHARAPUR MUNICIPALITY	3,459	1,283	372	862	940	2
30602 KAGESHWORI MANAHARA MUNICIPALITY	10,274	1,455	2,796	3,001	3,018	4
30603 GOKARNESHWOR MUNICIPALITY	19,968	3,886	3,477	4,712	7,891	2
30604 BUDHANILKHANTHA MUNICIPALITY	21,152	4,203	5,788	4,543	6,560	58
30605 TOKHA MUNICIPALITY	24,278	5,488	5,037	5,561	8,034	158
30606 TARAKESHWOR MUNICIPALITY	12,429	2,013	3,346	3,040	4,010	20
30607 NAGARJUN MUNICIPALITY	11,164	2,318	3,648	2,470	2,636	92
30608 KATHMANDU METROPOLITIAN CITY	440,604	99,769	181,785	70,573	88,393	84
30609 KIRTIPUR MUNICIPALITY	15,013	5,158	3,800	3,218	2,771	66
30610 CHANDRAGIRI MUNICIPALITY	26,043	5,187	7,736	7,264	5,828	28
30611 DAKSHINKALI MUNICIPALITY	5,618	1,477	1,824	1,311	994	12
Bhaktapur District	86,296	22,114	23,519	21,444	19,038	181
30701 CHANGUNARAYAN MUNICIPALITY	19,414	5,189	3,606	6,533	4,068	18
30702 BHAKTAPUR MUNICIPALITY	25,159	5,968	8,026	5,160	5,862	143
30703 MADHYAPUR THIMI MUNICIPALITY	22,549	6,200	5,860	5,187	5,300	2
30704 SURYABINAYAK MUNICIPALITY	19,174	4,757	6,027	4,564	3,808	18
Lalitpur District	134,408	33,191	46,589	24,404	29,715	509
30801 MAHALAXMI MUNICIPALITY	12,633	2,339	3,317	3,289	3,684	4
30802 LALITPUR METROPOLITIAN CITY	97,588	20,698	37,968	16,876	21,710	336
30803 GODAWARI MUNICIPALITY	15,555	3,330	4,842	3,672	3,544	167
30804 KONJYOSOM RURAL MUNICIPALITY	1,604	1,118	89	206	191	0
30805 MAHANKAL RURAL MUNICIPALITY	5,344	4,654	231	202	257	0
30806 BAGMATI RURAL MUNICIPALITY	1,684	1,052	142	159	329	2
					0	
Kavrepalanchok District	54,575	16,240	12,754	12,125	13,456	0
30901 CHAURI DEURALI RURAL MUNICIPALITY	1,204	659	190	193	162	0
30902 BHUMLU RURAL MUNICIPALITY	983	512	44	145	282	0
30903 MANDAN DEUPUR MUNICIPALITY	3,505	1,195	284	856	1,170	0
30904 BANEPA MUNICIPALITY	21,356	4,509	8,680	4,395	3,772	0
30905 DHULIKHEL MUNICIPALITY	6,393	1,868	598	942	2,985	0
30906 PANCHKHAL MUNICIPALITY	5,396	1,271	505	2,014	0	0
30907 TEMAL RURAL MUNICIPALITY	1,278	642	134	155	347	0
30908 NAMOBUDDHA MUNICIPALITY	3,134	958	387	967	822	0
30909 PANAUTI MUNICIPALITY	6,495	1,913	1,662	1,550	1,370	0
30910 BETHANCHOWK RURAL MUNICIPALITY	1,285	609	69	299	308	0
30911 ROSHI RURAL MUNICIPALITY	2,265	1,269	112	434	450	0
30912 MAHABHARAT RURAL MUNICIPALITY	709	442	65	127	75	0
30913 KHANIKHOLA RURAL MUNICIPALITY	572	393	24	48	107	0
Ramechhap District	22,818	13,784	1,451	4,185	3,388	10
31001 UMAKUNDA RURAL MUNICIPALITY	2,474	1,709	150	328	287	0
31002 GOKULGANGA RURAL MUNICIPALITY	1,705	886	199	301	319	0
31003 LIKHU TAMAKOSHI RURAL MUNICIPALITY	2,597	1,730	272	315	277	3
31004 RAMECHHAP MUNICIPALITY	2,716	1,746	140	464	366	0
31005 MANTHALI MUNICIPALITY	4,772	2,093	335	938	1,406	0
31006 KHANDADEVI RURAL MUNICIPALITY	2,881	1,687	184	657	353	0
31007 DORAMBA RURAL MUNICIPALITY	3,692	2,611	62	755	257	7
31008 SUNAPATI RURAL MUNICIPALITY	1,981	1,322	109	427	123	0
Sindhuli District	34,085	18,960	2,444	5,766	6,658	257
31101 DUDHOULI MUNICIPALITY	4,823	2,345	457	1,288	720	13
31102 PHIKKAL RURAL MUNICIPALITY	1,650	984	235	207	137	87
31103 TINPATAN RURAL MUNICIPALITY	3,910	2,883	171	397	421	38
31104 GOLANJOR RURAL MUNICIPALITY	3,156	1,560	149	368	1,079	0
31105 KAMALAMAI MUNICIPALITY	11,128	5,008	1,039	2,175	2,829	77
31106 SUNKOSHI RURAL MUNICIPALITY	2,798	1,430	179	635	554	0
31107 GHYANGLEKHA RURAL MUNICIPALITY	1,229	959	30	100	98	42
31108 MARIN RURAL MUNICIPALITY	1,986	1,125	125	358	378	0
31109 HARIHARPURGAGHI RURAL MUNICIPALITY	3,405	2,666	59	238	442	0

1) NSIC stands for Nepal Standard Industrial Classification.

2) Establishments which belong to Section O, T, or U of NSIC are not surveyed.

3) Includes "Not reported", "Unknown" and so on.

Table 2-2 Number of Persons Engaged by Section of Industrial Classification and Working Hours per Day and Local Level

District and Local Level	Section of NSIC ¹⁾					
	Total ²⁾					
	Working Hours per Day					
	Total	Less than 8 Hours	8 to 10 Hours	11 to 12 Hours	13 Hours or more	Not Stated ³⁾
Makwanpur District	46,582	12,397	10,997	11,740	11,448	0
31201 INDRASAROWAR RURAL MUNICIPALITY	1,066	375	213	185	293	0
31202 THAHA MUNICIPALITY	3,254	1,201	217	911	925	0
31203 KAILASH RURAL MUNICIPALITY	855	354	95	309	97	0
31204 RAKSIRANG RURAL MUNICIPALITY	740	376	71	223	70	0
31205 MANAHARI RURAL MUNICIPALITY	2,968	677	399	976	916	0
31206 HETAUDA SUB-METROPOLITIAN CITY	31,588	6,847	9,303	7,850	7,588	0
31207 BHIMPHEDE RURAL MUNICIPALITY	1,419	644	171	273	331	0
31208 MAKAWANPURGADHI RURAL MUNICIPALITY	1,456	579	193	273	411	0
31209 BAKAIYA RURAL MUNICIPALITY	1,903	774	185	382	562	0
31210 BAGMATI RURAL MUNICIPALITY	1,333	570	150	358	255	0
Chitawan District	104,627	19,197	22,437	27,551	35,442	0
31301 RAPTI MUNICIPALITY	5,222	1,234	816	1,833	1,339	0
31302 KALIKA MUNICIPALITY	3,571	900	488	939	1,244	0
31303 ICHCHHA KAMANA RURAL MUNICIPALITY	3,649	1,563	174	326	1,586	0
31304 BHARATPUR METROPOLITIAN CITY	64,812	10,986	15,951	16,410	21,465	0
31305 RATNANAGAR MUNICIPALITY	14,075	2,281	2,347	3,510	5,937	0
31306 KHAIRAHANI MUNICIPALITY	10,770	1,483	2,381	3,795	3,111	0
31307 MADI MUNICIPALITY	2,528	750	280	738	760	0

1) NSIC stands for Nepal Standard Industrial Classification.

2) Establishments which belong to Section O, T, or U of NSIC are not surveyed.

3) Includes "Not reported", "Unknown" and so on.

Table 2-2 Number of Persons Engaged by Section of Industrial Classification and Working Hours per Day and Local Level

District and Local Level	Section of NSIC ¹⁾					
	A					
	Agriculture, forestry and fishing ²⁾					
	Working Hours per Day					
	Total	Less than 8 Hours	8 to 10 Hours	11 to 12 Hours	13 Hours or more	Not Stated ³⁾
Bagamati Province						
Total	43,333	25,444	2,825	7,127	6,690	1,247
Metropolitan City	2,820	661	877	622	660	0
Sub-Metropolitan City	481	106	67	84	224	0
Municipality	14,480	6,544	1,184	2,616	3,852	284
Rural Municipality	25,552	18,133	697	3,805	1,954	963
301 Dolakha						
Total	2,184	1,431	81	319	353	0
Municipality	692	322	18	142	210	0
Rural Municipality	1,492	1,109	63	177	143	0
302 Sindhupalchok						
Total	2,679	1,839	109	331	400	0
Municipality	1,416	980	15	190	231	0
Rural Municipality	1,263	859	94	141	169	0
303 Rasuwa						
Total	156	32	8	55	58	3
Rural Municipality	156	32	8	55	58	3
304 Dhading						
Total	9,520	6,205	141	2,206	593	375
Municipality	866	519	30	100	217	0
Rural Municipality	8,654	5,686	111	2,106	376	375
305 Nuwakot						
Total	2,658	701	98	573	786	500
Municipality	754	138	19	263	309	25
Rural Municipality	1,904	563	79	310	477	475
306 Kathmandu						
Total	2,770	561	686	722	779	22
Metropolitan City	916	286	392	181	57	0
Municipality	1,854	275	294	541	722	22
307 Bhaktapur						
Total	815	198	78	191	339	9
Municipality	815	198	78	191	339	9

1) NSIC stands for Nepal Standard Industrial Classification.

2) Registered establishments only.

3) Includes "Not reported", "Unknown" and so on.

Table 2-2 Number of Persons Engaged by Section of Industrial Classification and Working Hours per Day and Local Level

District and Local Level	Section of NSIC ¹⁾					
	A					
	Agriculture, forestry and fishing ²⁾					
	Working Hours per Day					
	Total	Less than 8 Hours	8 to 10 Hours	11 to 12 Hours	13 Hours or more	Not Stated ³⁾
308 Lalitpur						
Total	1,641	468	109	367	541	156
Metropolitan City	374	32	55	155	132	0
Municipality	812	292	42	83	241	154
Rural Municipality	455	144	12	129	168	2
309 Kavrepalanchok						
Total	2,248	808	162	420	858	0
Municipality	1,620	449	149	311	711	0
Rural Municipality	628	359	13	109	147	0
310 Ramechhap						
Total	4,545	3,561	210	604	167	3
Municipality	1,112	771	83	156	102	0
Rural Municipality	3,433	2,790	127	448	65	3
311 Sindhuli						
Total	9,222	7,945	446	271	381	179
Municipality	2,817	2,129	293	85	236	74
Rural Municipality	6,405	5,816	153	186	145	105
312 Makwanpur						
Total	1,202	412	105	258	427	0
Sub-Metropolitan City	481	106	67	84	224	0
Municipality	95	48	3	36	8	0
Rural Municipality	626	258	35	138	195	0
313 Chitawan						
Total	3,693	1,283	592	810	1,008	0
Metropolitan City	1,530	343	430	286	471	0
Municipality	1,627	423	160	518	526	0
Rural Municipality	536	517	2	6	11	0

1) NSIC stands for Nepal Standard Industrial Classification.

2) Registered establishments only.

3) Includes "Not reported", "Unknown" and so on.

Table 2-2 Number of Persons Engaged by Section of Industrial Classification and Working Hours per Day and Local Level

District and Local Level	Section of NSIC ¹⁾					
	A					
	Agriculture, forestry and fishing ²⁾					
	Working Hours per Day					
	Total	Less than 8 Hours	8 to 10 Hours	11 to 12 Hours	13 Hours or more	Not Stated ³⁾
Dolakha District	2,184	1,431	81	319	353	0
30101 GAURISHANKAR RURAL MUNICIPALITY	332	258	10	12	52	0
30102 BIGU RURAL MUNICIPALITY	60	25	15	10	10	0
30103 KALINCHOWK RURAL MUNICIPALITY	306	229	19	16	42	0
30104 BAITEDHAR RURAL MUNICIPALITY	142	124	0	2	16	0
30105 JIRI MUNICIPALITY	178	114	12	36	16	0
30106 TAMAKOSHI RURAL MUNICIPALITY	68	62	0	4	2	0
30107 MELUNG RURAL MUNICIPALITY	229	147	13	66	3	0
30108 SHAILUNG RURAL MUNICIPALITY	355	264	6	67	18	0
30109 BHIMESHWOR MUNICIPALITY	514	208	6	106	194	0
Sindhupalchok District	2,679	1,839	109	331	400	0
30201 BHOTEKOSHI RURAL MUNICIPALITY	0	0	0	0	0	0
30202 JUGAL RURAL MUNICIPALITY	66	41	15	3	7	0
30203 PANCHPOKHARI THANGPAL RURAL MUNICIPALITY	199	117	2	80	0	0
30204 HELAMBU RURAL MUNICIPALITY	70	14	2	10	44	0
30205 MELANCHI MUNICIPALITY	697	369	1	147	180	0
30206 INDRAWOTI RURAL MUNICIPALITY	430	360	9	26	35	0
30207 CHOUTARA SANGACHOWKGADHI MUNICIPALITY	535	449	2	43	41	0
30208 BALEPHI RURAL MUNICIPALITY	60	13	2	7	38	0
30209 BAHRRABISE MUNICIPALITY	184	162	12	0	10	0
30210 TRIPURASUNDARI RURAL MUNICIPALITY	38	20	2	0	16	0
30211 LISANKHU PAKHAR RURAL MUNICIPALITY	267	256	4	2	5	0
30212 SUNKOSHI RURAL MUNICIPALITY	133	38	58	13	24	0
Rasuwa District	156	32	8	55	58	3
30301 GOSAIKUNDA RURAL MUNICIPALITY	3	0	0	0	3	0
30302 AMACHHODINMO RURAL MUNICIPALITY	32	26	0	4	2	0
30303 UTTARGAYA RURAL MUNICIPALITY	32	3	0	15	14	0
30304 KALIKA RURAL MUNICIPALITY	50	3	8	28	8	3
30305 NAUKUNDA RURAL MUNICIPALITY	39	0	0	8	31	0
Dhading District	9,666	6,273	153	2,213	606	421
30401 RUBI VALLEY RURAL MUNICIPALITY	25	19	6	0	0	0
30402 KHANIYABAS RURAL MUNICIPALITY	70	51	0	9	10	0
30403 GANGA JAMUNA RURAL MUNICIPALITY	151	72	5	64	10	0
30404 TRIPURASUNDARI RURAL MUNICIPALITY	457	401	5	28	23	0
30405 NETRAWATI DABAJONG RURAL MUNICIPALITY	52	44	4	4	0	0
30406 NILKHANTHA MUNICIPALITY	693	405	24	73	191	0
30407 JWALAMUKHI RURAL MUNICIPALITY	519	493	3	12	11	0
30408 SIDDHALEK RURAL MUNICIPALITY	2,911	2,402	31	64	55	359
30409 BENIGHAT RORANG RURAL MUNICIPALITY	195	33	4	40	118	0
30410 GAJURI RURAL MUNICIPALITY	2,538	782	13	1,706	37	0
30411 GALCHHI RURAL MUNICIPALITY	1,403	1,290	6	50	57	0
30412 THAKRE RURAL MUNICIPALITY	333	99	34	129	55	16
30413 DHUNIBENSHI MUNICIPALITY	173	114	6	27	26	0
	146	68	12	7		46
Nuwakot District					0	
30501 DUPCHESHWOR RURAL MUNICIPALITY	2,512	633	86	566	773	454
30502 TADI RURAL MUNICIPALITY	153	73	4	27	28	21
30503 SURYAGADHI RURAL MUNICIPALITY	285	225	3	2	15	40
30504 BIDUR MUNICIPALITY	397	110	6	128	138	15
30505 KISPANG RURAL MUNICIPALITY	169	45	0	0	7	117
30506 MYAGANG RURAL MUNICIPALITY	176	56	8	10	20	82
30507 TARAKESHWOR RURAL MUNICIPALITY	92	2	0	20	33	37
30508 BELKOTGADHI MUNICIPALITY	357	28	13	135	171	10
30509 LIKHU RURAL MUNICIPALITY	237	54	0	139	40	4
30510 PANCHAKANYA RURAL MUNICIPALITY	64	24	3	12	16	9
30511 SHIVAPURI RURAL MUNICIPALITY	203	10	0	17	89	87
30512 KAKANI RURAL MUNICIPALITY	379	6	49	76	216	32

1) NSIC stands for Nepal Standard Industrial Classification.

2) Registered establishments only.

3) Includes "Not reported", "Unknown" and so on.

Table 2-2 Number of Persons Engaged by Section of Industrial Classification and Working Hours per Day and Local Level

District and Local Level	Section of NSIC ¹⁾					
	A					
	Agriculture, forestry and fishing ²⁾					
	Working Hours per Day					
	Total	Less than 8 Hours	8 to 10 Hours	11 to 12 Hours	13 Hours or more	Not Stated ³⁾
Kathmandu District	2,770	561	686	722	779	22
30601 SHANKHARAPUR MUNICIPALITY	0	0	0	0	0	0
30602 KAGESHWORI MANAHARA MUNICIPALITY	107	0	13	29	65	0
30603 GOKARNESHWOR MUNICIPALITY	64	0	15	35	14	0
30604 BUDHANILKHANTHA MUNICIPALITY	435	50	74	168	132	11
30605 TOKHA MUNICIPALITY	245	20	49	86	85	5
30606 TARAKESHWOR MUNICIPALITY	89	0	0	18	65	6
30607 NAGARJUN MUNICIPALITY	134	0	19	28	87	0
30608 KATHMANDU METROPOLITIAN CITY	916	286	392	181	57	0
30609 KIRTIPUR MUNICIPALITY	179	57	35	59	28	0
30610 CHANDRAGIRI MUNICIPALITY	429	99	20	87	223	0
30611 DAKSHINKALI MUNICIPALITY	172	49	69	31	23	0
Bhaktapur District	815	198	78	191	339	9
30701 CHANGUNARAYAN MUNICIPALITY	470	135	7	97	222	9
30702 BHAKTAPUR MUNICIPALITY	56	10	18	16	12	0
30703 MADHYAPUR THIMI MUNICIPALITY	69	28	12	11	18	0
30704 SURYABINAYAK MUNICIPALITY	220	25	41	67	87	0
Lalitpur District	1,641	468	109	367	541	156
30801 MAHALAXMI MUNICIPALITY	108	50	20	12	22	4
30802 LALITPUR METROPOLITIAN CITY	374	32	55	155	132	0
30803 GODAWARI MUNICIPALITY	704	242	22	71	219	150
30804 KONJYOSOM RURAL MUNICIPALITY	171	104	0	47	20	0
30805 MAHANKAL RURAL MUNICIPALITY	187	28	5	68	86	0
30806 BAGMATI RURAL MUNICIPALITY	97	12	7	14	62	2
					0	
Kavrepalanchok District	2,248	808	162	420	858	0
30901 CHAURI DEURALI RURAL MUNICIPALITY	65	41	0	10	14	0
30902 BHUMLU RURAL MUNICIPALITY	40	26	5	7	2	0
30903 MANDAN DEUPUR MUNICIPALITY	180	96	9	0	75	0
30904 BANEPA MUNICIPALITY	411	81	119	139	72	0
30905 DHULIKHEL MUNICIPALITY	196	33	4	42	117	0
30906 PANCHKHAL MUNICIPALITY	416	93	17	54	0	0
30907 TEMAL RURAL MUNICIPALITY	113	93	0	10	10	0
30908 NAMOBUDDHA MUNICIPALITY	173	59	0	31	83	0
30909 PANAUTI MUNICIPALITY	244	87	0	45	112	0
30910 BETHANCHOWK RURAL MUNICIPALITY	168	29	0	57	82	0
30911 ROSHI RURAL MUNICIPALITY	160	121	6	0	33	0
30912 MAHABHARAT RURAL MUNICIPALITY	61	28	2	25	6	0
30913 KHANIKHOLA RURAL MUNICIPALITY	21	21	0	0	0	0
Ramechhap District	4,545	3,561	210	604	167	3
31001 UMAKUNDA RURAL MUNICIPALITY	225	212	6	7	0	0
31002 GOKULGANGA RURAL MUNICIPALITY	268	234	2	13	19	0
31003 LIKHU TAMAKOSHI RURAL MUNICIPALITY	529	483	20	18	5	3
31004 RAMECHHAP MUNICIPALITY	566	485	11	36	34	0
31005 MANTHALI MUNICIPALITY	546	286	72	120	68	0
31006 KHANDADEVI RURAL MUNICIPALITY	673	340	88	226	19	0
31007 DORAMBA RURAL MUNICIPALITY	1,103	945	0	141	17	0
31008 SUNAPATI RURAL MUNICIPALITY	635	576	11	43	5	0
Sindhuli District	9,222	7,945	446	271	381	179
31101 DUDHOULI MUNICIPALITY	1,167	793	286	22	53	13
31102 PHIKKAL RURAL MUNICIPALITY	417	166	136	52	0	63
31103 TINPATAN RURAL MUNICIPALITY	1,323	1,274	0	16	33	0
31104 GOLANJOR RURAL MUNICIPALITY	817	661	3	69	84	0
31105 KAMALAMAI MUNICIPALITY	1,650	1,336	7	63	183	61
31106 SUNKOSHI RURAL MUNICIPALITY	824	776	11	37	0	0
31107 GHYANGLEKHA RURAL MUNICIPALITY	557	513	0	2	0	42
31108 MARIN RURAL MUNICIPALITY	552	539	3	10	0	0
31109 HARIHARPURGAGHI RURAL MUNICIPALITY	1,915	1,887	0	0	28	0

1) NSIC stands for Nepal Standard Industrial Classification.

2) Registered establishments only.

3) Includes "Not reported", "Unknown" and so on.

Table 2-2 Number of Persons Engaged by Section of Industrial Classification and Working Hours per Day and Local Level

District and Local Level	Section of NSIC ¹⁾					
	A					
	Agriculture, forestry and fishing ²⁾					
	Working Hours per Day					
	Total	Less than 8 Hours	8 to 10 Hours	11 to 12 Hours	13 Hours or more	Not Stated ³⁾
Makwanpur District	1,202	412	105	258	427	0
31201 INDRASAROWAR RURAL MUNICIPALITY	28	10	6	12	0	0
31202 THAHA MUNICIPALITY	95	48	3	36	8	0
31203 KAILASH RURAL MUNICIPALITY	25	0	0	19	6	0
31204 RAKSIRANG RURAL MUNICIPALITY	34	26	0	8	0	0
31205 MANAHARI RURAL MUNICIPALITY	162	57	7	69	29	0
31206 HETAUDA SUB-METROPOLITIAN CITY	481	106	67	84	224	0
31207 BHIMPHEDE RURAL MUNICIPALITY	36	18	11	2	5	0
31208 MAKAWANPURGADHI RURAL MUNICIPALITY	176	23	5	21	127	0
31209 BAKAIYA RURAL MUNICIPALITY	142	103	6	7	26	0
31210 BAGMATI RURAL MUNICIPALITY	23	21	0	0	2	0
Chitawan District	3,693	1,283	592	810	1,008	0
31301 RAPTI MUNICIPALITY	311	146	0	115	50	0
31302 KALIKA MUNICIPALITY	134	62	4	37	31	0
31303 ICHCHHA KAMANA RURAL MUNICIPALITY	536	517	2	6	11	0
31304 BHARATPUR METROPOLITIAN CITY	1,530	343	430	286	471	0
31305 RATNANAGAR MUNICIPALITY	579	174	81	104	220	0
31306 KHAIRAHANI MUNICIPALITY	574	25	73	256	220	0
31307 MADI MUNICIPALITY	29	16	2	6	5	0

1) NSIC stands for Nepal Standard Industrial Classification.

2) Registered establishments only.

3) Includes "Not reported ", "Unknown" and so on.

Table 2-2 Number of Persons Engaged by Section of Industrial Classification and Working Hours per Day and Local Level

District and Local Level	Section of NSIC ¹⁾					
	C					
	Manufacturing					
	Working Hours per Day					
	Total	Less than 8 Hours	8 to 10 Hours	11 to 12 Hours	13 Hours or more	Not Stated ²⁾
Bagamati Province						
Total	161,195	17,730	65,511	53,858	23,726	370
Metropolitan City	53,058	6,379	26,665	14,266	5,715	33
Sub-Metropolitan City	7,959	1,090	3,910	1,543	1,416	0
Municipality	88,349	7,925	31,968	33,294	14,842	320
Rural Municipality	11,829	2,336	2,968	4,755	1,753	17
301 Dolakha						
Total	1,898	374	560	629	335	0
Municipality	900	68	341	292	199	0
Rural Municipality	998	306	219	337	136	0
302 Sindhupalchok						
Total	2,529	501	806	856	360	6
Municipality	1,168	229	370	346	223	0
Rural Municipality	1,361	272	436	510	137	6
303 Rasuwa						
Total	229	24	54	101	46	4
Rural Municipality	229	24	54	101	46	4
304 Dhading						
Total	9,628	685	2,883	3,647	2,285	128
Municipality	6,258	161	2,111	2,034	1,824	128
Rural Municipality	3,370	524	772	1,613	461	0
305 Nuwakot						
Total	5,096	514	828	2,855	893	6
Municipality	3,566	436	340	2,143	647	0
Rural Municipality	1,530	78	488	712	246	6
306 Kathmandu						
Total	55,468	6,722	25,592	15,774	7,171	209
Metropolitan City	29,658	3,856	14,028	8,028	3,721	25
Municipality	25,810	2,866	11,564	7,746	3,450	184
307 Bhaktapur						
Total	24,364	1,916	8,457	9,495	4,490	6
Municipality	24,364	1,916	8,457	9,495	4,490	6

1) NSIC stands for Nepal Standard Industrial Classification.

2) Includes "Not reported", "Unknown" and so on.

Table 2-2 Number of Persons Engaged by Section of Industrial Classification and Working Hours per Day and Local Level

District and Local Level	Section of NSIC ¹⁾					
	C					
	Manufacturing					
	Working Hours per Day					
	Total	Less than 8 Hours	8 to 10 Hours	11 to 12 Hours	13 Hours or more	Not Stated ²⁾
308 Lalitpur						
Total	22,012	2,697	11,732	5,778	1,797	8
Metropolitan City	13,314	1,607	7,933	2,960	806	8
Municipality	7,972	609	3,696	2,749	918	0
Rural Municipality	726	481	103	69	73	0
309 Kavrepalanchok						
Total	8,276	1,002	2,483	3,916	875	0
Municipality	7,633	811	2,321	3,727	774	0
Rural Municipality	643	191	162	189	101	0
310 Ramechhap						
Total	1,444	225	320	664	235	0
Municipality	579	74	92	269	144	0
Rural Municipality	865	151	228	395	91	0
311 Sindhuli						
Total	2,263	333	426	1,084	417	3
Municipality	1,471	196	254	787	232	2
Rural Municipality	792	137	172	297	185	1
312 Makwanpur						
Total	9,618	1,301	4,312	2,259	1,746	0
Sub-Metropolitan City	7,959	1,090	3,910	1,543	1,416	0
Municipality	441	39	92	218	92	0
Rural Municipality	1,218	172	310	498	238	0
313 Chitawan						
Total	18,370	1,436	7,058	6,800	3,076	0
Metropolitan City	10,086	916	4,704	3,278	1,188	0
Municipality	8,187	520	2,330	3,488	1,849	0
Rural Municipality	97	0	24	34	39	0

1) NSIC stands for Nepal Standard Industrial Classification.

2) Includes "Not reported", "Unknown" and so on.

Table 2-2 Number of Persons Engaged by Section of Industrial Classification and Working Hours per Day and Local Level

District and Local Level	Section of NSIC ¹⁾					
	C					
	Manufacturing					
	Working Hours per Day					
	Total	Less than 8 Hours	8 to 10 Hours	11 to 12 Hours	13 Hours or more	Not Stated ²⁾
Dolakha District	1,898	374	560	629	335	0
30101 GAURISHANKAR RURAL MUNICIPALITY	53	15	18	19	1	0
30102 BIGU RURAL MUNICIPALITY	81	44	24	9	4	0
30103 KALINCHOWK RURAL MUNICIPALITY	260	47	63	88	62	0
30104 BAITEDHAR RURAL MUNICIPALITY	256	49	40	115	52	0
30105 JIRI MUNICIPALITY	95	3	33	41	18	0
30106 TAMAKOSHI RURAL MUNICIPALITY	98	54	26	13	5	0
30107 MELUNG RURAL MUNICIPALITY	178	82	26	58	12	0
30108 SHAILUNG RURAL MUNICIPALITY	72	15	22	35	0	0
30109 BHIMESHWOR MUNICIPALITY	805	65	308	251	181	0
Sindhupalchok District	2,529	501	806	856	360	6
30201 BHOTEKOSHI RURAL MUNICIPALITY	31	1	27	3	0	0
30202 JUGAL RURAL MUNICIPALITY	178	43	74	47	14	0
30203 PANCHPOKHARI THANGPAL RURAL MUNICIPALITY	201	20	76	93	12	0
30204 HELAMBU RURAL MUNICIPALITY	106	13	29	47	17	0
30205 MELANCHI MUNICIPALITY	380	60	153	118	49	0
30206 INDRAWOTI RURAL MUNICIPALITY	346	96	103	119	22	6
30207 CHOUTARA SANGACHOWKGADHI MUNICIPALITY	607	166	130	171	140	0
30208 BALEPHI RURAL MUNICIPALITY	189	25	49	83	32	0
30209 BAHHRABISE MUNICIPALITY	181	3	87	57	34	0
30210 TRIPURASUNDARI RURAL MUNICIPALITY	107	36	20	46	5	0
30211 LISANKHU PAKHAR RURAL MUNICIPALITY	69	5	10	31	23	0
30212 SUNKOSHI RURAL MUNICIPALITY	134	33	48	41	12	0
Rasuwa District	229	24	54	101	46	4
30301 GOSAIKUNDA RURAL MUNICIPALITY	46	19	4	9	14	0
30302 AMACHHODINMO RURAL MUNICIPALITY	3	0	2	1	0	0
30303 UTTARGAYA RURAL MUNICIPALITY	68	4	22	33	5	4
30304 KALIKA RURAL MUNICIPALITY	75	0	16	36	23	0
30305 NAUKUNDA RURAL MUNICIPALITY	37	1	10	22	4	0
Dhading District	9,847	695	2,935	3,772	2,317	128
30401 RUBI VALLEY RURAL MUNICIPALITY	102	12	19	54	17	0
30402 KHANIYABAS RURAL MUNICIPALITY	114	49	30	16	19	0
30403 GANGA JAMUNA RURAL MUNICIPALITY	281	87	54	123	17	0
30404 TRIPURASUNDARI RURAL MUNICIPALITY	430	101	112	178	39	0
30405 NETRAWATI DABAJONG RURAL MUNICIPALITY	138	92	38	3	5	0
30406 NILKHANTHA MUNICIPALITY	1,202	74	206	292	630	0
30407 JWALAMUKHI RURAL MUNICIPALITY	216	28	52	78	58	0
30408 SIDDHALEK RURAL MUNICIPALITY	223	85	63	55	20	0
30409 BENIGHAT RORANG RURAL MUNICIPALITY	249	7	45	60	137	0
30410 GAJURI RURAL MUNICIPALITY	227	26	48	121	32	0
30411 GALCHHI RURAL MUNICIPALITY	295	25	71	140	59	0
30412 THAKRE RURAL MUNICIPALITY	1,095	12	240	785	58	0
30413 DHUNIBENSHI MUNICIPALITY	5,056	87	1,905	1,742	1,194	128
	219	10	52	125		0
Nuwakot District					0	
30501 DUPCHESHWOR RURAL MUNICIPALITY	4,877	504	776	2,730	861	6
30502 TADI RURAL MUNICIPALITY	172	13	31	79	49	0
30503 SURYAGADHI RURAL MUNICIPALITY	102	3	13	38	48	0
30504 BIDUR MUNICIPALITY	1,460	381	235	585	259	0
30505 KISPANG RURAL MUNICIPALITY	111	7	44	57	3	0
30506 MYAGANG RURAL MUNICIPALITY	127	7	50	43	27	0
30507 TARAKESHWOR RURAL MUNICIPALITY	138	2	49	78	9	0
30508 BELKOTGADHI MUNICIPALITY	2,106	55	105	1,558	388	0
30509 LIKHU RURAL MUNICIPALITY	229	15	56	135	21	2
30510 PANCHAKANYA RURAL MUNICIPALITY	207	19	115	50	19	4
30511 SHIVAPURI RURAL MUNICIPALITY	65	2	17	31	15	0
30512 KAKANI RURAL MUNICIPALITY	160	0	61	76	23	0

1) NSIC stands for Nepal Standard Industrial Classification.

2) Includes "Not reported", "Unknown" and so on.

Table 2-2 Number of Persons Engaged by Section of Industrial Classification and Working Hours per Day and Local Level

District and Local Level	Section of NSIC ¹⁾					
	C					
	Manufacturing					
	Working Hours per Day					
	Total	Less than 8 Hours	8 to 10 Hours	11 to 12 Hours	13 Hours or more	Not Stated ²⁾
Kathmandu District	55,468	6,722	25,592	15,774	7,171	209
30601 SHANKHARAPUR MUNICIPALITY	280	59	88	104	29	0
30602 KAGESHWORI MANAHARA MUNICIPALITY	2,129	141	935	752	301	0
30603 GOKARNESHWOR MUNICIPALITY	3,025	163	1,029	965	868	0
30604 BUDHANILKHANTHA MUNICIPALITY	2,969	143	1,452	857	510	7
30605 TOKHA MUNICIPALITY	2,319	152	805	712	522	128
30606 TARAKESHWOR MUNICIPALITY	2,317	128	1,082	731	376	0
30607 NAGARJUN MUNICIPALITY	1,801	201	1,032	450	114	4
30608 KATHMANDU METROPOLITIAN CITY	29,658	3,856	14,028	8,028	3,721	25
30609 KIRTIPUR MUNICIPALITY	2,076	644	765	455	188	24
30610 CHANDRAGIRI MUNICIPALITY	7,762	1,099	3,648	2,539	455	21
30611 DAKSHINKALI MUNICIPALITY	1,132	136	728	181	87	0
Bhaktapur District	24,364	1,916	8,457	9,495	4,490	6
30701 CHANGUNARAYAN MUNICIPALITY	10,026	203	2,504	5,082	2,235	2
30702 BHAKTAPUR MUNICIPALITY	4,581	567	2,009	1,251	750	4
30703 MADHYAPUR THIMI MUNICIPALITY	4,199	767	1,625	932	875	0
30704 SURYABINAYAK MUNICIPALITY	5,558	379	2,319	2,230	630	0
Lalitpur District	22,012	2,697	11,732	5,778	1,797	8
30801 MAHALAXMI MUNICIPALITY	2,587	251	983	1,050	303	0
30802 LALITPUR METROPOLITIAN CITY	13,314	1,607	7,933	2,960	806	8
30803 GODAWARI MUNICIPALITY	5,385	358	2,713	1,699	615	0
30804 KONJYOSOM RURAL MUNICIPALITY	57	11	16	19	11	0
30805 MAHANKAL RURAL MUNICIPALITY	113	16	45	27	25	0
30806 BAGMATI RURAL MUNICIPALITY	556	454	42	23	37	0
					0	
Kavrepalanchok District	8,276	1,002	2,483	3,916	875	0
30901 CHAURI DEURALI RURAL MUNICIPALITY	88	28	18	30	12	0
30902 BHUMLU RURAL MUNICIPALITY	51	16	9	18	8	0
30903 MANDAN DEUPUR MUNICIPALITY	737	60	78	554	45	0
30904 BANEPA MUNICIPALITY	2,661	367	1,145	849	300	0
30905 DHULIKHEL MUNICIPALITY	392	51	149	133	59	0
30906 PANCHKHAL MUNICIPALITY	1,725	79	119	1,341	0	0
30907 TEMAL RURAL MUNICIPALITY	110	11	46	30	23	0
30908 NAMOBUDDHA MUNICIPALITY	872	36	185	531	120	0
30909 PANAUTI MUNICIPALITY	1,246	218	645	319	64	0
30910 BETHANCHOWK RURAL MUNICIPALITY	164	55	36	46	27	0
30911 ROSHI RURAL MUNICIPALITY	154	58	25	47	24	0
30912 MAHABHARAT RURAL MUNICIPALITY	43	15	17	9	2	0
30913 KHANIKHOLA RURAL MUNICIPALITY	33	8	11	9	5	0
Ramechhap District	1,444	225	320	664	235	0
31001 UMAKUNDA RURAL MUNICIPALITY	116	34	35	30	17	0
31002 GOKULGANGA RURAL MUNICIPALITY	149	9	60	48	32	0
31003 LIKHU TAMAKOSHI RURAL MUNICIPALITY	119	24	42	44	9	0
31004 RAMECHHAP MUNICIPALITY	119	16	12	74	17	0
31005 MANTHALI MUNICIPALITY	460	58	80	195	127	0
31006 KHANDADEVI RURAL MUNICIPALITY	48	5	8	25	10	0
31007 DORAMBA RURAL MUNICIPALITY	150	10	29	100	11	0
31008 SUNAPATI RURAL MUNICIPALITY	283	69	54	148	12	0
Sindhuli District	2,263	333	426	1,084	417	3
31101 DUDHOULI MUNICIPALITY	400	129	42	200	29	0
31102 PHIKKAL RURAL MUNICIPALITY	41	15	11	12	3	0
31103 TINPATAN RURAL MUNICIPALITY	184	85	28	35	35	1
31104 GOLANJOR RURAL MUNICIPALITY	141	8	24	62	47	0
31105 KAMALAMAI MUNICIPALITY	1,071	67	212	587	203	2
31106 SUNKOSHI RURAL MUNICIPALITY	99	8	26	51	14	0
31107 GHYANGLEKHA RURAL MUNICIPALITY	47	16	16	12	3	0
31108 MARIN RURAL MUNICIPALITY	132	4	32	72	24	0
31109 HARIHARPURGAGHI RURAL MUNICIPALITY	148	1	35	53	59	0

1) NSIC stands for Nepal Standard Industrial Classification.

2) Includes "Not reported", "Unknown" and so on.

Table 2-2 Number of Persons Engaged by Section of Industrial Classification and Working Hours per Day and Local Level

District and Local Level	Section of NSIC ¹⁾					
	C					
	Manufacturing					
	Working Hours per Day					
	Total	Less than 8 Hours	8 to 10 Hours	11 to 12 Hours	13 Hours or more	Not Stated ²⁾
Makwanpur District	9,618	1,301	4,312	2,259	1,746	0
31201 INDRASAROWAR RURAL MUNICIPALITY	57	13	17	22	5	0
31202 THAHA MUNICIPALITY	441	39	92	218	92	0
31203 KAILASH RURAL MUNICIPALITY	85	1	30	44	10	0
31204 RAKSIRANG RURAL MUNICIPALITY	74	2	16	39	17	0
31205 MANAHARI RURAL MUNICIPALITY	315	31	94	157	33	0
31206 HETAUDA SUB-METROPOLITIAN CITY	7,959	1,090	3,910	1,543	1,416	0
31207 BHIMPHEDE RURAL MUNICIPALITY	72	10	38	20	4	0
31208 MAKAWANPURGADHI RURAL MUNICIPALITY	197	68	31	60	38	0
31209 BAKAIYA RURAL MUNICIPALITY	233	18	37	85	93	0
31210 BAGMATI RURAL MUNICIPALITY	185	29	47	71	38	0
Chitawan District	18,370	1,436	7,058	6,800	3,076	0
31301 RAPTI MUNICIPALITY	911	60	207	573	71	0
31302 KALIKA MUNICIPALITY	493	42	91	236	124	0
31303 ICHCHHA KAMANA RURAL MUNICIPALITY	97	0	24	34	39	0
31304 BHARATPUR METROPOLITIAN CITY	10,086	916	4,704	3,278	1,188	0
31305 RATNANAGAR MUNICIPALITY	2,716	313	914	863	626	0
31306 KHAIRAHANI MUNICIPALITY	3,801	83	1,024	1,706	988	0
31307 MADI MUNICIPALITY	266	22	94	110	40	0

1) NSIC stands for Nepal Standard Industrial Classification.

2) Includes "Not reported", "Unknown" and so on.

Table 2-2 Number of Persons Engaged by Section of Industrial Classification and Working Hours per Day and Local Level

District and Local Level	Section of NSIC ¹⁾					
	B+D+E+F					
	Mining, Electricity, gas, Water supply & Construction					
	Working Hours per Day					
	Total	Less than 8 Hours	8 to 10 Hours	11 to 12 Hours	13 Hours or more	Not Stated ²⁾
Bagamati Province						
Total	28,943	12,426	8,030	4,788	3,664	35
Metropolitan City	13,120	6,626	5,142	1,018	334	0
Sub-Metropolitan City	1,242	358	422	108	354	0
Municipality	7,925	3,129	1,624	2,170	978	24
Rural Municipality	6,656	2,313	842	1,492	1,998	11
301 Dolakha						
Total	2,225	264	189	55	1,717	0
Municipality	287	165	56	28	38	0
Rural Municipality	1,938	99	133	27	1,679	0
302 Sindhupalchok						
Total	1,761	693	166	772	130	0
Municipality	940	362	55	487	36	0
Rural Municipality	821	331	111	285	94	0
303 Rasuwa						
Total	300	158	53	68	21	0
Rural Municipality	300	158	53	68	21	0
304 Dhading						
Total	1,048	586	109	262	87	4
Municipality	216	172	18	1	25	0
Rural Municipality	832	414	91	261	62	4
305 Nuwakot						
Total	879	172	243	308	144	12
Municipality	561	68	175	190	123	5
Rural Municipality	318	104	68	118	21	7
306 Kathmandu						
Total	11,574	5,521	4,167	1,172	695	19
Metropolitan City	9,248	4,888	3,563	560	237	0
Municipality	2,326	633	604	612	458	19
307 Bhaktapur						
Total	1,330	773	249	215	93	0
Municipality	1,330	773	249	215	93	0

1) NSIC stands for Nepal Standard Industrial Classification.

2) Includes "Not reported", "Unknown" and so on.

Table 2-2 Number of Persons Engaged by Section of Industrial Classification and Working Hours per Day and Local Level

District and Local Level	Section of NSIC ¹⁾					
	B+D+E+F					
	Mining, Electricity, gas, Water supply & Construction					
	Working Hours per Day					
	Total	Less than 8 Hours	8 to 10 Hours	11 to 12 Hours	13 Hours or more	Not Stated ²⁾
308 Lalitpur						
Total	3,713	1,611	1,524	471	107	0
Metropolitan City	3,245	1,408	1,409	382	46	0
Municipality	347	105	93	88	61	0
Rural Municipality	121	98	22	1	0	0
309 Kavrepalanchok						
Total	1,271	418	218	529	106	0
Municipality	877	298	215	280	84	0
Rural Municipality	394	120	3	249	22	0
310 Ramechhap						
Total	748	502	113	69	64	0
Municipality	167	42	46	55	24	0
Rural Municipality	581	460	67	14	40	0
311 Sindhuli						
Total	1,148	612	166	326	44	0
Municipality	351	243	77	18	13	0
Rural Municipality	797	369	89	308	31	0
312 Makwanpur						
Total	1,919	587	636	314	382	0
Sub-Metropolitan City	1,242	358	422	108	354	0
Municipality	143	77	9	57	0	0
Rural Municipality	534	152	205	149	28	0
313 Chitawan						
Total	1,027	529	197	227	74	0
Metropolitan City	627	330	170	76	51	0
Municipality	380	191	27	139	23	0
Rural Municipality	20	8	0	12	0	0

1) NSIC stands for Nepal Standard Industrial Classification.

2) Includes "Not reported", "Unknown" and so on.

Table 2-2 Number of Persons Engaged by Section of Industrial Classification and Working Hours per Day and Local Level

District and Local Level	Section of NSIC ¹⁾					
	B+D+E+F					
	Mining, Electricity, gas, Water supply & Construction					
	Working Hours per Day					
	Total	Less than 8 Hours	8 to 10 Hours	11 to 12 Hours	13 Hours or more	Not Stated ²⁾
Dolakha District	2,225	264	189	55	1,717	0
30101 GAURISHANKAR RURAL MUNICIPALITY	57	11	46	0	0	0
30102 BIGU RURAL MUNICIPALITY	1,736	33	41	3	1,659	0
30103 KALINCHOWK RURAL MUNICIPALITY	72	45	0	24	3	0
30104 BAITEDHAR RURAL MUNICIPALITY	11	7	4	0	0	0
30105 JIRI MUNICIPALITY	42	38	0	2	2	0
30106 TAMAKOSHI RURAL MUNICIPALITY	60	1	42	0	17	0
30107 MELUNG RURAL MUNICIPALITY	0	0	0	0	0	0
30108 SHAILUNG RURAL MUNICIPALITY	2	2	0	0	0	0
30109 BHIMESHWOR MUNICIPALITY	245	127	56	26	36	0
Sindhupalchok District	1,761	693	166	772	130	0
30201 BHOTEKOSHI RURAL MUNICIPALITY	0	0	0	0	0	0
30202 JUGAL RURAL MUNICIPALITY	206	5	28	149	24	0
30203 PANCHPOKHARI THANGPAL RURAL MUNICIPALITY	36	36	0	0	0	0
30204 HELAMBU RURAL MUNICIPALITY	48	17	1	14	16	0
30205 MELANCHI MUNICIPALITY	532	167	51	294	20	0
30206 INDRAWOTI RURAL MUNICIPALITY	320	128	78	114	0	0
30207 CHOUTARA SANGACHOWKGADHI MUNICIPALITY	382	176	1	189	16	0
30208 BALEPHI RURAL MUNICIPALITY	8	0	0	0	8	0
30209 BAHHRABISE MUNICIPALITY	26	19	3	4	0	0
30210 TRIPURASUNDARI RURAL MUNICIPALITY	58	13	4	0	41	0
30211 LISANKHU PAKHAR RURAL MUNICIPALITY	6	1	0	0	5	0
30212 SUNKOSHI RURAL MUNICIPALITY	139	131	0	8	0	0
Rasuwa District	300	158	53	68	21	0
30301 GOSAIKUNDA RURAL MUNICIPALITY	106	0	38	68	0	0
30302 AMACHHODINMO RURAL MUNICIPALITY	172	151	0	0	21	0
30303 UTTARGAYA RURAL MUNICIPALITY	12	7	5	0	0	0
30304 KALIKA RURAL MUNICIPALITY	10	0	10	0	0	0
30305 NAUKUNDA RURAL MUNICIPALITY	0	0	0	0	0	0
Dhading District	1,086	591	111	292	88	4
30401 RUBI VALLEY RURAL MUNICIPALITY	15	9	0	4	2	0
30402 KHANIYABAS RURAL MUNICIPALITY	77	77	0	0	0	0
30403 GANGA JAMUNA RURAL MUNICIPALITY	24	21	0	0	3	0
30404 TRIPURASUNDARI RURAL MUNICIPALITY	129	57	13	51	8	0
30405 NETRAWATI DABAJONG RURAL MUNICIPALITY	7	5	0	2	0	0
30406 NILKHANTHA MUNICIPALITY	197	172	0	0	25	0
30407 JWALAMUKHI RURAL MUNICIPALITY	7	5	0	2	0	0
30408 SIDDHALEK RURAL MUNICIPALITY	77	52	25	0	0	0
30409 BENIGHAT RORANG RURAL MUNICIPALITY	62	49	0	0	13	0
30410 GAJURI RURAL MUNICIPALITY	75	47	13	15	0	0
30411 GALCHHI RURAL MUNICIPALITY	123	92	5	21	5	0
30412 THAKRE RURAL MUNICIPALITY	236	0	35	166	31	4
30413 DHUNIBENSHI MUNICIPALITY	19	0	18	1	0	0
	38	5	2	30		0
Nuwakot District					0	
30501 DUPCHESHWOR RURAL MUNICIPALITY	841	167	241	278	143	12
30502 TADI RURAL MUNICIPALITY	81	28	24	20	9	0
30503 SURYAGADHI RURAL MUNICIPALITY	33	33	0	0	0	0
30504 BIDUR MUNICIPALITY	296	61	132	26	72	5
30505 KISPANG RURAL MUNICIPALITY	0	0	0	0	0	0
30506 MYAGANG RURAL MUNICIPALITY	14	7	0	0	0	7
30507 TARAKESHWOR RURAL MUNICIPALITY	0	0	0	0	0	0
30508 BELKOTGADHI MUNICIPALITY	265	7	43	164	51	0
30509 LIKHU RURAL MUNICIPALITY	70	13	7	42	8	0
30510 PANCHAKANYA RURAL MUNICIPALITY	54	18	22	14	0	0
30511 SHIVAPURI RURAL MUNICIPALITY	7	0	0	4	3	0
30512 KAKANI RURAL MUNICIPALITY	21	0	13	8	0	0

1) NSIC stands for Nepal Standard Industrial Classification.

2) Includes "Not reported", "Unknown" and so on.

Table 2-2 Number of Persons Engaged by Section of Industrial Classification and Working Hours per Day and Local Level

District and Local Level	Section of NSIC ¹⁾					
	B+D+E+F					
	Mining, Electricity, gas, Water supply & Construction					
	Working Hours per Day					
	Total	Less than 8 Hours	8 to 10 Hours	11 to 12 Hours	13 Hours or more	Not Stated ²⁾
Kathmandu District	11,574	5,521	4,167	1,172	695	19
30601 SHANKHARAPUR MUNICIPALITY	102	37	0	14	51	0
30602 KAGESHWORI MANAHARA MUNICIPALITY	117	18	24	38	37	0
30603 GOKARNESHWOR MUNICIPALITY	120	13	16	47	44	0
30604 BUDHANILKHANTHA MUNICIPALITY	229	25	72	96	30	6
30605 TOKHA MUNICIPALITY	309	90	96	75	48	0
30606 TARAKESHWOR MUNICIPALITY	173	15	19	55	72	12
30607 NAGARJUN MUNICIPALITY	211	158	8	44	1	0
30608 KATHMANDU METROPOLITIAN CITY	9,248	4,888	3,563	560	237	0
30609 KIRTIPUR MUNICIPALITY	334	87	40	92	114	1
30610 CHANDRAGIRI MUNICIPALITY	408	153	117	81	57	0
30611 DAKSHINKALI MUNICIPALITY	323	37	212	70	4	0
Bhaktapur District	1,330	773	249	215	93	0
30701 CHANGUNARAYAN MUNICIPALITY	612	375	122	74	41	0
30702 BHAKTAPUR MUNICIPALITY	216	167	23	17	9	0
30703 MADHYAPUR THIMI MUNICIPALITY	309	108	53	110	38	0
30704 SURYABINAYAK MUNICIPALITY	193	123	51	14	5	0
Lalitpur District	3,713	1,611	1,524	471	107	0
30801 MAHALAXMI MUNICIPALITY	81	56	1	14	10	0
30802 LALITPUR METROPOLITIAN CITY	3,245	1,408	1,409	382	46	0
30803 GODAWARI MUNICIPALITY	266	49	92	74	51	0
30804 KONJYOSOM RURAL MUNICIPALITY	78	63	15	0	0	0
30805 MAHANKAL RURAL MUNICIPALITY	22	14	7	1	0	0
30806 BAGMATI RURAL MUNICIPALITY	21	21	0	0	0	0
Kavrepalanchok District	1,271	418	218	529	106	0
30901 CHAURI DEURALI RURAL MUNICIPALITY	26	26	0	0	0	0
30902 BHUMLU RURAL MUNICIPALITY	7	7	0	0	0	0
30903 MANDAN DEUPUR MUNICIPALITY	98	8	3	47	40	0
30904 BANEPA MUNICIPALITY	347	179	109	59	0	0
30905 DHULIKHEL MUNICIPALITY	18	13	0	0	5	0
30906 PANCHKHAL MUNICIPALITY	75	64	1	2	0	0
30907 TEMAL RURAL MUNICIPALITY	4	4	0	0	0	0
30908 NAMOBUDDHA MUNICIPALITY	85	21	26	15	23	0
30909 PANAUTI MUNICIPALITY	254	13	76	157	8	0
30910 BETHANCHOWK RURAL MUNICIPALITY	98	11	0	75	12	0
30911 ROSHI RURAL MUNICIPALITY	237	69	0	161	7	0
30912 MAHABHARAT RURAL MUNICIPALITY	14	1	3	8	2	0
30913 KHANIKHOLA RURAL MUNICIPALITY	8	2	0	5	1	0
Ramechhap District	748	502	113	69	64	0
31001 UMAKUNDA RURAL MUNICIPALITY	380	350	30	0	0	0
31002 GOKULGANGA RURAL MUNICIPALITY	53	28	19	6	0	0
31003 LIKHU TAMAKOSHI RURAL MUNICIPALITY	43	16	15	0	12	0
31004 RAMECHHAP MUNICIPALITY	38	14	24	0	0	0
31005 MANTHALI MUNICIPALITY	129	28	22	55	24	0
31006 KHANDADEVI RURAL MUNICIPALITY	60	39	3	7	11	0
31007 DORAMBA RURAL MUNICIPALITY	27	9	0	1	17	0
31008 SUNAPATI RURAL MUNICIPALITY	18	18	0	0	0	0
Sindhuli District	1,148	612	166	326	44	0
31101 DUDHOULI MUNICIPALITY	28	13	0	15	0	0
31102 PHIKKAL RURAL MUNICIPALITY	87	9	22	45	11	0
31103 TINPATAN RURAL MUNICIPALITY	247	228	0	13	6	0
31104 GOLANJOR RURAL MUNICIPALITY	79	14	0	51	14	0
31105 KAMALAMAI MUNICIPALITY	323	230	77	3	13	0
31106 SUNKOSHI RURAL MUNICIPALITY	291	28	64	199	0	0
31107 GHYANGLEKHA RURAL MUNICIPALITY	0	0	0	0	0	0
31108 MARIN RURAL MUNICIPALITY	47	44	3	0	0	0
31109 HARIHARPURGAGHI RURAL MUNICIPALITY	46	46	0	0	0	0

1) NSIC stands for Nepal Standard Industrial Classification.

2) Includes "Not reported ", "Unknown" and so on.

Table 2-2 Number of Persons Engaged by Section of Industrial Classification and Working Hours per Day and Local Level

District and Local Level	Section of NSIC ¹⁾					
	B+D+E+F					
	Mining, Electricity, gas, Water supply & Construction					
	Working Hours per Day					
	Total	Less than 8 Hours	8 to 10 Hours	11 to 12 Hours	13 Hours or more	Not Stated ²⁾
Makwanpur District	1,919	587	636	314	382	0
31201 INDRASAROWAR RURAL MUNICIPALITY	68	9	51	0	8	0
31202 THAHA MUNICIPALITY	143	77	9	57	0	0
31203 KAILASH RURAL MUNICIPALITY	16	4	0	12	0	0
31204 RAKSIRANG RURAL MUNICIPALITY	0	0	0	0	0	0
31205 MANAHARI RURAL MUNICIPALITY	112	8	53	51	0	0
31206 HETAUDA SUB-METROPOLITIAN CITY	1,242	358	422	108	354	0
31207 BHIMPHEDE RURAL MUNICIPALITY	152	113	17	22	0	0
31208 MAKAWANPURGADHI RURAL MUNICIPALITY	136	15	63	46	12	0
31209 BAKAIYA RURAL MUNICIPALITY	37	2	19	8	8	0
31210 BAGMATI RURAL MUNICIPALITY	13	1	2	10	0	0
Chitawan District	1,027	529	197	227	74	0
31301 RAPTI MUNICIPALITY	74	23	10	34	7	0
31302 KALIKA MUNICIPALITY	38	35	0	1	2	0
31303 ICHCHHA KAMANA RURAL MUNICIPALITY	20	8	0	12	0	0
31304 BHARATPUR METROPOLITIAN CITY	627	330	170	76	51	0
31305 RATNANAGAR MUNICIPALITY	183	105	6	69	3	0
31306 KHAIRAHANI MUNICIPALITY	75	28	11	25	11	0
31307 MADI MUNICIPALITY	10	0	0	10	0	0

1) NSIC stands for Nepal Standard Industrial Classification.

2) Includes "Not reported", "Unknown" and so on.

Table 2-2 Number of Persons Engaged by Section of Industrial Classification and Working Hours per Day and Local Level

District and Local Level	Section of NSIC ¹⁾					
	G					
	Wholesale and Retail Trade					
	Working Hours per Day					
	Total	Less than 8 Hours	8 to 10 Hours	11 to 12 Hours	13 Hours or more	Not Stated ²⁾
Bagamati Province						
Total	325,292	28,466	94,149	101,129	101,406	142
Metropolitan City	166,434	18,038	65,884	42,046	40,435	31
Sub-Metropolitan City	9,634	522	2,445	4,244	2,423	0
Municipality	116,790	7,604	22,362	42,591	44,179	54
Rural Municipality	32,434	2,302	3,458	12,248	14,369	57
301 Dolakha						
Total	5,155	675	717	1,753	2,010	0
Municipality	2,138	152	305	768	913	0
Rural Municipality	3,017	523	412	985	1,097	0
302 Sindhupalchok						
Total	8,164	624	769	3,308	3,463	0
Municipality	3,719	234	314	1,476	1,695	0
Rural Municipality	4,445	390	455	1,832	1,768	0
303 Rasuwa						
Total	1,054	4	47	343	658	2
Rural Municipality	1,054	4	47	343	658	2
304 Dhading						
Total	10,672	541	1,336	3,667	5,125	3
Municipality	3,154	84	542	1,211	1,317	0
Rural Municipality	7,518	457	794	2,456	3,808	3
305 Nuwakot						
Total	7,376	234	867	3,299	2,919	57
Municipality	3,904	144	607	1,851	1,297	5
Rural Municipality	3,472	90	260	1,448	1,622	52
306 Kathmandu						
Total	167,865	16,932	61,997	44,173	44,708	55
Metropolitan City	119,917	13,706	51,756	27,984	26,456	15
Municipality	47,948	3,226	10,241	16,189	18,252	40
307 Bhaktapur						
Total	18,432	1,750	4,546	6,188	5,942	6
Municipality	18,432	1,750	4,546	6,188	5,942	6

1) NSIC stands for Nepal Standard Industrial Classification.

2) Includes "Not reported", "Unknown" and so on.

Table 2-2 Number of Persons Engaged by Section of Industrial Classification and Working Hours per Day and Local Level

District and Local Level	Section of NSIC ¹⁾					
	G					
	Wholesale and Retail Trade					
	Working Hours per Day					
	Total	Less than 8 Hours	8 to 10 Hours	11 to 12 Hours	13 Hours or more	Not Stated ²⁾
308 Lalitpur						
Total	32,790	3,689	10,797	8,318	9,970	16
Metropolitan City	24,226	3,180	9,165	5,403	6,462	16
Municipality	7,849	428	1,586	2,659	3,176	0
Rural Municipality	715	81	46	256	332	0
309 Kavrepalanchok						
Total	12,178	1,209	1,994	4,724	4,251	0
Municipality	10,321	1,009	1,790	4,094	3,428	0
Rural Municipality	1,857	200	204	630	823	0
310 Ramechhap						
Total	4,175	199	463	1,969	1,544	0
Municipality	1,737	75	153	738	771	0
Rural Municipality	2,438	124	310	1,231	773	0
311 Sindhuli						
Total	7,076	375	690	3,165	2,843	3
Municipality	4,073	166	340	2,026	1,538	3
Rural Municipality	3,003	209	350	1,139	1,305	0
312 Makwanpur						
Total	14,341	782	3,007	6,357	4,195	0
Sub-Metropolitan City	9,634	522	2,445	4,244	2,423	0
Municipality	786	37	47	394	308	0
Rural Municipality	3,921	223	515	1,719	1,464	0
313 Chitawan						
Total	36,014	1,452	6,919	13,865	13,778	0
Metropolitan City	22,291	1,152	4,963	8,659	7,517	0
Municipality	12,729	299	1,891	4,997	5,542	0
Rural Municipality	994	1	65	209	719	0

1) NSIC stands for Nepal Standard Industrial Classification.

2) Includes "Not reported", "Unknown" and so on.

Table 2-2 Number of Persons Engaged by Section of Industrial Classification and Working Hours per Day and Local Level

District and Local Level	Section of NSIC ¹⁾					
	G					
	Wholesale and Retail Trade					
	Working Hours per Day					
	Total	Less than 8 Hours	8 to 10 Hours	11 to 12 Hours	13 Hours or more	Not Stated ²⁾
Dolakha District	5,155	675	717	1,753	2,010	0
30101 GAURISHANKAR RURAL MUNICIPALITY	410	15	16	97	282	0
30102 BIGU RURAL MUNICIPALITY	435	88	73	129	145	0
30103 KALINCHOWK RURAL MUNICIPALITY	669	135	41	191	302	0
30104 BAITEDHAR RURAL MUNICIPALITY	447	112	89	121	125	0
30105 JIRI MUNICIPALITY	453	31	32	175	215	0
30106 TAMAKOSHI RURAL MUNICIPALITY	331	89	38	115	89	0
30107 MELUNG RURAL MUNICIPALITY	328	65	63	135	65	0
30108 SHAILUNG RURAL MUNICIPALITY	397	19	92	197	89	0
30109 BHIMESHWOR MUNICIPALITY	1,685	121	273	593	698	0
Sindhupalchok District	8,164	624	769	3,308	3,463	0
30201 BHOTEKOSHI RURAL MUNICIPALITY	311	4	20	163	124	0
30202 JUGAL RURAL MUNICIPALITY	612	31	75	312	194	0
30203 PANCHPOKHARI THANGPAL RURAL MUNICIPALITY	385	14	40	211	120	0
30204 HELAMBU RURAL MUNICIPALITY	415	20	47	205	143	0
30205 MELANCHI MUNICIPALITY	1,167	132	119	492	424	0
30206 INDRAWOTI RURAL MUNICIPALITY	737	119	100	245	273	0
30207 CHOUTARA SANGACHOWKGADHI MUNICIPALITY	1,600	96	92	608	804	0
30208 BALEPHI RURAL MUNICIPALITY	723	18	84	324	297	0
30209 BAHRABISE MUNICIPALITY	952	6	103	376	467	0
30210 TRIPURASUNDARI RURAL MUNICIPALITY	304	14	21	107	162	0
30211 LISANKHU PAKHAR RURAL MUNICIPALITY	584	123	21	150	290	0
30212 SUNKOSHI RURAL MUNICIPALITY	374	47	47	115	165	0
Rasuwa District	1,054	4	47	343	658	2
30301 GOSAIKUNDA RURAL MUNICIPALITY	207	0	6	58	143	0
30302 AMACHHODINMO RURAL MUNICIPALITY	97	2	3	29	63	0
30303 UTTARGAYA RURAL MUNICIPALITY	201	0	8	56	135	2
30304 KALIKA RURAL MUNICIPALITY	325	1	19	92	213	0
30305 NAUKUNDA RURAL MUNICIPALITY	224	1	11	108	104	0
Dhading District	11,099	559	1,378	3,905	5,252	5
30401 RUBI VALLEY RURAL MUNICIPALITY	284	43	21	74	146	0
30402 KHANIYABAS RURAL MUNICIPALITY	331	13	82	52	184	0
30403 GANGA JAMUNA RURAL MUNICIPALITY	643	67	67	286	223	0
30404 TRIPURASUNDARI RURAL MUNICIPALITY	798	22	67	348	361	0
30405 NETRAWATI DABAJONG RURAL MUNICIPALITY	250	101	42	34	73	0
30406 NILKHANTHA MUNICIPALITY	2,131	60	386	736	949	0
30407 JWALAMUKHI RURAL MUNICIPALITY	512	12	28	139	333	0
30408 SIDDHALEK RURAL MUNICIPALITY	635	36	60	251	288	0
30409 BENIGHAT RORANG RURAL MUNICIPALITY	1,483	34	169	430	850	0
30410 GAJURI RURAL MUNICIPALITY	851	25	86	289	451	0
30411 GALCHHI RURAL MUNICIPALITY	846	33	62	333	418	0
30412 THAKRE RURAL MUNICIPALITY	885	71	110	220	481	3
30413 DHUNIBENSHI MUNICIPALITY	1,023	24	156	475	368	0
	427	18	42	238		2
Nuwakot District					0	
30501 DUPCHESHWOR RURAL MUNICIPALITY	6,949	216	825	3,061	2,792	55
30502 TADI RURAL MUNICIPALITY	394	11	12	123	200	48
30503 SURYAGADHI RURAL MUNICIPALITY	329	3	18	108	200	0
30504 BIDUR MUNICIPALITY	3,089	102	487	1,534	966	0
30505 KISPANG RURAL MUNICIPALITY	247	10	19	137	81	0
30506 MYAGANG RURAL MUNICIPALITY	270	1	12	57	200	0
30507 TARAKESHWOR RURAL MUNICIPALITY	285	9	18	141	117	0
30508 BELKOTGADHI MUNICIPALITY	815	42	120	317	331	5
30509 LIKHU RURAL MUNICIPALITY	627	12	42	275	298	0
30510 PANCHAKANYA RURAL MUNICIPALITY	283	3	6	100	172	2
30511 SHIVAPURI RURAL MUNICIPALITY	218	10	10	115	83	0
30512 KAKANI RURAL MUNICIPALITY	392	13	81	154	144	0

1) NSIC stands for Nepal Standard Industrial Classification.

2) Includes "Not reported", "Unknown" and so on.

Table 2-2 Number of Persons Engaged by Section of Industrial Classification and Working Hours per Day and Local Level

District and Local Level	Section of NSIC ¹⁾					
	G					
	Wholesale and Retail Trade					
	Working Hours per Day					
	Total	Less than 8 Hours	8 to 10 Hours	11 to 12 Hours	13 Hours or more	Not Stated ²⁾
Kathmandu District	167,865	16,932	61,997	44,173	44,708	55
30601 SHANKHARAPUR MUNICIPALITY	935	46	91	449	349	0
30602 KAGESHWORI MANAHARA MUNICIPALITY	3,876	114	728	1,454	1,578	2
30603 GOKARNESHWOR MUNICIPALITY	6,787	469	1,192	2,195	2,929	2
30604 BUDHANILKHANTHA MUNICIPALITY	6,947	228	1,205	2,295	3,208	11
30605 TOKHA MUNICIPALITY	7,317	551	1,473	2,672	2,604	17
30606 TARAKESHWOR MUNICIPALITY	4,297	155	769	1,314	2,057	2
30607 NAGARJUN MUNICIPALITY	4,076	287	1,206	1,231	1,352	0
30608 KATHMANDU METROPOLITIAN CITY	119,917	13,706	51,756	27,984	26,456	15
30609 KIRTIPUR MUNICIPALITY	4,066	605	1,011	1,308	1,141	1
30610 CHANDRAGIRI MUNICIPALITY	8,338	611	2,249	2,761	2,712	5
30611 DAKSHINKALI MUNICIPALITY	1,309	160	317	510	322	0
Bhaktapur District	18,432	1,750	4,546	6,188	5,942	6
30701 CHANGUNARAYAN MUNICIPALITY	1,877	268	256	696	656	1
30702 BHAKTAPUR MUNICIPALITY	5,980	553	1,753	2,010	1,659	5
30703 MADHYAPUR THIMI MUNICIPALITY	5,976	634	1,372	1,990	1,980	0
30704 SURYABINAYAK MUNICIPALITY	4,599	295	1,165	1,492	1,647	0
Lalitpur District	32,790	3,689	10,797	8,318	9,970	16
30801 MAHALAXMI MUNICIPALITY	4,373	217	898	1,438	1,820	0
30802 LALITPUR METROPOLITIAN CITY	24,226	3,180	9,165	5,403	6,462	16
30803 GODAWARI MUNICIPALITY	3,476	211	688	1,221	1,356	0
30804 KONJYOSOM RURAL MUNICIPALITY	209	25	22	87	75	0
30805 MAHANKAL RURAL MUNICIPALITY	211	38	12	73	88	0
30806 BAGMATI RURAL MUNICIPALITY	295	18	12	96	169	0
					0	
Kavrepalanchok District	12,178	1,209	1,994	4,724	4,251	0
30901 CHAURI DEURALI RURAL MUNICIPALITY	236	22	36	108	70	0
30902 BHUMLU RURAL MUNICIPALITY	244	28	25	85	106	0
30903 MANDAN DEUPUR MUNICIPALITY	714	174	96	156	288	0
30904 BANEPA MUNICIPALITY	5,035	333	1,209	2,213	1,280	0
30905 DHULIKHEL MUNICIPALITY	1,176	113	147	404	512	0
30906 PANCHKHAL MUNICIPALITY	1,155	137	116	398	0	0
30907 TEMAL RURAL MUNICIPALITY	395	31	47	97	220	0
30908 NAMOBUDDHA MUNICIPALITY	681	124	57	254	246	0
30909 PANAUTI MUNICIPALITY	1,560	128	165	669	598	0
30910 BETHANCHOWK RURAL MUNICIPALITY	233	42	21	70	100	0
30911 ROSHI RURAL MUNICIPALITY	435	30	30	176	199	0
30912 MAHABHARAT RURAL MUNICIPALITY	182	32	34	69	47	0
30913 KHANIKHOLA RURAL MUNICIPALITY	132	15	11	25	81	0
Ramechhap District	4,175	199	463	1,969	1,544	0
31001 UMAKUNDA RURAL MUNICIPALITY	423	32	55	202	134	0
31002 GOKULGANGA RURAL MUNICIPALITY	377	18	61	177	121	0
31003 LIKHU TAMAKOSHI RURAL MUNICIPALITY	510	34	119	215	142	0
31004 RAMECHHAP MUNICIPALITY	510	16	54	276	164	0
31005 MANTHALI MUNICIPALITY	1,227	59	99	462	607	0
31006 KHANDADEVI RURAL MUNICIPALITY	402	7	21	187	187	0
31007 DORAMBA RURAL MUNICIPALITY	422	8	26	264	124	0
31008 SUNAPATI RURAL MUNICIPALITY	304	25	28	186	65	0
Sindhuli District	7,076	375	690	3,165	2,843	3
31101 DUDHOULI MUNICIPALITY	1,401	50	66	829	456	0
31102 PHIKKAL RURAL MUNICIPALITY	261	34	47	91	89	0
31103 TINPATAN RURAL MUNICIPALITY	717	71	110	278	258	0
31104 GOLANJOR RURAL MUNICIPALITY	478	27	53	134	264	0
31105 KAMALAMAI MUNICIPALITY	2,672	116	274	1,197	1,082	3
31106 SUNKOSHI RURAL MUNICIPALITY	396	43	51	190	112	0
31107 GHYANGLEKHA RURAL MUNICIPALITY	157	14	12	68	63	0
31108 MARIN RURAL MUNICIPALITY	522	15	56	227	224	0
31109 HARIHARPURGAGHI RURAL MUNICIPALITY	472	5	21	151	295	0

1) NSIC stands for Nepal Standard Industrial Classification.

2) Includes "Not reported", "Unknown" and so on.

Table 2-2 Number of Persons Engaged by Section of Industrial Classification and Working Hours per Day and Local Level

District and Local Level	Section of NSIC ¹⁾					
	G					
	Wholesale and Retail Trade					
	Working Hours per Day					
	Total	Less than 8 Hours	8 to 10 Hours	11 to 12 Hours	13 Hours or more	Not Stated ²⁾
Makwanpur District	14,341	782	3,007	6,357	4,195	0
31201 INDRASAROWAR RURAL MUNICIPALITY	297	61	83	102	51	0
31202 THAHA MUNICIPALITY	786	37	47	394	308	0
31203 KAILASH RURAL MUNICIPALITY	259	9	48	166	36	0
31204 RAKSIRANG RURAL MUNICIPALITY	222	5	37	148	32	0
31205 MANAHARI RURAL MUNICIPALITY	1,259	32	113	560	554	0
31206 HETAUDA SUB-METROPOLITIAN CITY	9,634	522	2,445	4,244	2,423	0
31207 BHIMPHEDE RURAL MUNICIPALITY	354	17	45	152	140	0
31208 MAKAWANPURGADHI RURAL MUNICIPALITY	352	24	46	118	164	0
31209 BAKAIYA RURAL MUNICIPALITY	661	20	73	230	338	0
31210 BAGMATI RURAL MUNICIPALITY	517	55	70	243	149	0
Chitawan District	36,014	1,452	6,919	13,865	13,778	0
31301 RAPTI MUNICIPALITY	2,058	24	251	900	883	0
31302 KALIKA MUNICIPALITY	1,429	55	85	513	776	0
31303 ICHCHHA KAMANA RURAL MUNICIPALITY	994	1	65	209	719	0
31304 BHARATPUR METROPOLITIAN CITY	22,291	1,152	4,963	8,659	7,517	0
31305 RATNANAGAR MUNICIPALITY	4,779	125	674	1,751	2,229	0
31306 KHAIRAHANI MUNICIPALITY	3,418	74	759	1,331	1,254	0
31307 MADI MUNICIPALITY	1,045	21	122	502	400	0

1) NSIC stands for Nepal Standard Industrial Classification.

2) Includes "Not reported", "Unknown" and so on.

Table 2-2 Number of Persons Engaged by Section of Industrial Classification and Working Hours per Day and Local Level

District and Local Level	Section of NSIC ¹⁾					
	H+J					
	Transportation and Storage, Information and Communication					
	Working Hours per Day					
	Total	Less than 8 Hours	8 to 10 Hours	11 to 12 Hours	13 Hours or more	Not Stated ²⁾
Bagamati Province						
Total	34,582	7,367	13,739	3,323	10,122	31
Metropolitan City	28,761	5,189	12,211	2,628	8,710	23
Sub-Metropolitan City	690	147	213	124	206	0
Municipality	4,376	1,455	1,292	492	1,135	2
Rural Municipality	755	576	23	79	71	6
301 Dolakha						
Total	241	105	45	17	74	0
Municipality	174	51	36	13	74	0
Rural Municipality	67	54	9	4	0	0
302 Sindhupalchok						
Total	297	243	0	7	47	0
Municipality	167	125	0	6	36	0
Rural Municipality	130	118	0	1	11	0
303 Rasuwa						
Total	45	23	4	7	11	0
Rural Municipality	45	23	4	7	11	0
304 Dhading						
Total	291	129	13	63	86	0
Municipality	133	61	4	3	65	0
Rural Municipality	158	68	9	60	21	0
305 Nuwakot						
Total	279	120	13	4	142	0
Municipality	214	63	13	0	138	0
Rural Municipality	65	57	0	4	4	0
306 Kathmandu						
Total	22,197	4,367	9,589	2,100	6,118	23
Metropolitan City	20,800	3,935	9,208	1,803	5,831	23
Municipality	1,397	432	381	297	287	0
307 Bhaktapur						
Total	1,091	236	548	109	196	2
Municipality	1,091	236	548	109	196	2

1) NSIC stands for Nepal Standard Industrial Classification.

2) Includes "Not reported", "Unknown" and so on.

Table 2-2 Number of Persons Engaged by Section of Industrial Classification and Working Hours per Day and Local Level

District and Local Level	Section of NSIC ¹⁾					
	H+J					
	Transportation and Storage, Information and Communication					
	Working Hours per Day					
	Total	Less than 8 Hours	8 to 10 Hours	11 to 12 Hours	13 Hours or more	Not Stated ²⁾
308 Lalitpur						
Total	6,962	959	2,817	528	2,658	0
Metropolitan City	6,789	884	2,771	515	2,619	0
Municipality	149	51	46	13	39	0
Rural Municipality	24	24	0	0	0	0
309 Kavrepalanchok						
Total	620	252	196	25	147	0
Municipality	558	194	195	25	144	0
Rural Municipality	62	58	1	0	3	0
310 Ramechhap						
Total	106	79	3	0	24	0
Municipality	48	23	3	0	22	0
Rural Municipality	58	56	0	0	2	0
311 Sindhuli						
Total	301	174	13	16	92	6
Municipality	200	87	13	13	87	0
Rural Municipality	101	87	0	3	5	6
312 Makwanpur						
Total	765	174	221	128	242	0
Sub-Metropolitan City	690	147	213	124	206	0
Municipality	38	4	8	4	22	0
Rural Municipality	37	23	0	0	14	0
313 Chitawan						
Total	1,387	506	277	319	285	0
Metropolitan City	1,172	370	232	310	260	0
Municipality	207	128	45	9	25	0
Rural Municipality	8	8	0	0	0	0

1) NSIC stands for Nepal Standard Industrial Classification.

2) Includes "Not reported", "Unknown" and so on.

Table 2-2 Number of Persons Engaged by Section of Industrial Classification and Working Hours per Day and Local Level

District and Local Level	Section of NSIC ¹⁾					
	H+J					
	Transportation and Storage, Information and Communication					
	Working Hours per Day					
	Total	Less than 8 Hours	8 to 10 Hours	11 to 12 Hours	13 Hours or more	Not Stated ²⁾
Dolakha District	241	105	45	17	74	0
30101 GAURISHANKAR RURAL MUNICIPALITY	9	9	0	0	0	0
30102 BIGU RURAL MUNICIPALITY	8	8	0	0	0	0
30103 KALINCHOWK RURAL MUNICIPALITY	22	9	9	4	0	0
30104 BAITEDHAR RURAL MUNICIPALITY	3	3	0	0	0	0
30105 JIRI MUNICIPALITY	12	8	4	0	0	0
30106 TAMAKOSHI RURAL MUNICIPALITY	10	10	0	0	0	0
30107 MELUNG RURAL MUNICIPALITY	12	12	0	0	0	0
30108 SHAILUNG RURAL MUNICIPALITY	3	3	0	0	0	0
30109 BHIMESHWOR MUNICIPALITY	162	43	32	13	74	0
Sindhupalchok District	297	243	0	7	47	0
30201 BHOTEKOSHI RURAL MUNICIPALITY	0	0	0	0	0	0
30202 JUGAL RURAL MUNICIPALITY	11	11	0	0	0	0
30203 PANCHPOKHARI THANGPAL RURAL MUNICIPALITY	36	36	0	0	0	0
30204 HELAMBU RURAL MUNICIPALITY	1	1	0	0	0	0
30205 MELANCHI MUNICIPALITY	29	25	0	4	0	0
30206 INDRAWOTI RURAL MUNICIPALITY	21	21	0	0	0	0
30207 CHOUTARA SANGACHOWKGADHI MUNICIPALITY	122	86	0	2	34	0
30208 BALEPHI RURAL MUNICIPALITY	22	10	0	1	11	0
30209 BAHHRABISE MUNICIPALITY	16	14	0	0	2	0
30210 TRIPURASUNDARI RURAL MUNICIPALITY	10	10	0	0	0	0
30211 LISANKHU PAKHAR RURAL MUNICIPALITY	14	14	0	0	0	0
30212 SUNKOSHI RURAL MUNICIPALITY	15	15	0	0	0	0
Rasuwa District	45	23	4	7	11	0
30301 GOSAIKUNDA RURAL MUNICIPALITY	26	15	4	0	7	0
30302 AMACHHODINMO RURAL MUNICIPALITY	6	0	0	2	4	0
30303 UTTARGAYA RURAL MUNICIPALITY	4	4	0	0	0	0
30304 KALIKA RURAL MUNICIPALITY	9	4	0	5	0	0
30305 NAUKUNDA RURAL MUNICIPALITY	0	0	0	0	0	0
Dhading District	294	132	13	63	86	0
30401 RUBI VALLEY RURAL MUNICIPALITY	69	8	2	47	12	0
30402 KHANIYABAS RURAL MUNICIPALITY	3	3	0	0	0	0
30403 GANGA JAMUNA RURAL MUNICIPALITY	41	29	2	10	0	0
30404 TRIPURASUNDARI RURAL MUNICIPALITY	2	2	0	0	0	0
30405 NETRAWATI DABAJONG RURAL MUNICIPALITY	3	0	0	3	0	0
30406 NILKHANTHA MUNICIPALITY	133	61	4	3	65	0
30407 JWALAMUKHI RURAL MUNICIPALITY	7	7	0	0	0	0
30408 SIDDHALEK RURAL MUNICIPALITY	4	4	0	0	0	0
30409 BENIGHAT RORANG RURAL MUNICIPALITY	0	0	0	0	0	0
30410 GAJURI RURAL MUNICIPALITY	17	8	0	0	9	0
30411 GALCHHI RURAL MUNICIPALITY	9	4	5	0	0	0
30412 THAKRE RURAL MUNICIPALITY	3	3	0	0	0	0
30413 DHUNIBENSHI MUNICIPALITY	0	0	0	0	0	0
	3	3	0	0	0	0
Nuwakot District					0	
30501 DUPCHESHWOR RURAL MUNICIPALITY	276	117	13	4	142	0
30502 TADI RURAL MUNICIPALITY	1	1	0	0	0	0
30503 SURYAGADHI RURAL MUNICIPALITY	0	0	0	0	0	0
30504 BIDUR MUNICIPALITY	171	63	13	0	95	0
30505 KISPANG RURAL MUNICIPALITY	0	0	0	0	0	0
30506 MYAGANG RURAL MUNICIPALITY	2	0	0	2	0	0
30507 TARAKESHWOR RURAL MUNICIPALITY	14	14	0	0	0	0
30508 BELKOTGADHI MUNICIPALITY	43	0	0	0	43	0
30509 LIKHU RURAL MUNICIPALITY	2	2	0	0	0	0
30510 PANCHAKANYA RURAL MUNICIPALITY	4	2	0	2	0	0
30511 SHIVAPURI RURAL MUNICIPALITY	31	27	0	0	4	0
30512 KAKANI RURAL MUNICIPALITY	8	8	0	0	0	0

1) NSIC stands for Nepal Standard Industrial Classification.

2) Includes "Not reported", "Unknown" and so on.

Table 2-2 Number of Persons Engaged by Section of Industrial Classification and Working Hours per Day and Local Level

District and Local Level	Section of NSIC ¹⁾					
	H+J					
	Transportation and Storage, Information and Communication					
	Working Hours per Day					
	Total	Less than 8 Hours	8 to 10 Hours	11 to 12 Hours	13 Hours or more	Not Stated ²⁾
Kathmandu District	22,197	4,367	9,589	2,100	6,118	23
30601 SHANKHARAPUR MUNICIPALITY	12	12	0	0	0	0
30602 KAGESHWORI MANAHARA MUNICIPALITY	37	19	16	2	0	0
30603 GOKARNESHWOR MUNICIPALITY	106	38	18	35	15	0
30604 BUDHANILKHANDA MUNICIPALITY	268	36	66	24	142	0
30605 TOKHA MUNICIPALITY	78	10	19	26	23	0
30606 TARAKESHWOR MUNICIPALITY	13	2	3	2	6	0
30607 NAGARJUN MUNICIPALITY	111	74	21	16	0	0
30608 KATHMANDU METROPOLITAN CITY	20,800	3,935	9,208	1,803	5,831	23
30609 KIRTIPUR MUNICIPALITY	351	95	80	152	24	0
30610 CHANDRAGIRI MUNICIPALITY	385	126	158	35	66	0
30611 DAKSHINKALI MUNICIPALITY	36	20	0	5	11	0
Bhaktapur District	1,091	236	548	109	196	2
30701 CHANGUNARAYAN MUNICIPALITY	19	18	1	0	0	0
30702 BHAKTAPUR MUNICIPALITY	508	169	204	78	57	0
30703 MADHYAPUR THIMI MUNICIPALITY	400	26	243	14	115	2
30704 SURYABINAYAK MUNICIPALITY	164	23	100	17	24	0
Lalitpur District	6,962	959	2,817	528	2,658	0
30801 MAHALAXMI MUNICIPALITY	84	29	43	9	3	0
30802 LALITPUR METROPOLITAN CITY	6,789	884	2,771	515	2,619	0
30803 GODAWARI MUNICIPALITY	65	22	3	4	36	0
30804 KONJYOSOM RURAL MUNICIPALITY	6	6	0	0	0	0
30805 MAHANKAL RURAL MUNICIPALITY	15	15	0	0	0	0
30806 BAGMATI RURAL MUNICIPALITY	3	3	0	0	0	0
Kavrepalanchok District	620	252	196	25	147	0
30901 CHAURI DEURALI RURAL MUNICIPALITY	1	1	0	0	0	0
30902 BHUMLU RURAL MUNICIPALITY	3	2	0	0	1	0
30903 MANDAN DEUPUR MUNICIPALITY	6	4	0	2	0	0
30904 BANEPAL MUNICIPALITY	393	87	187	11	108	0
30905 DHULIKHEL MUNICIPALITY	61	48	0	0	13	0
30906 PANCHKHAL MUNICIPALITY	48	26	0	0	0	0
30907 TEMAL RURAL MUNICIPALITY	0	0	0	0	0	0
30908 NAMOBUDDHA MUNICIPALITY	12	3	7	1	1	0
30909 PANAUTI MUNICIPALITY	38	26	1	11	0	0
30910 BETHANCHOWK RURAL MUNICIPALITY	8	8	0	0	0	0
30911 ROSHI RURAL MUNICIPALITY	15	13	0	0	2	0
30912 MAHABHARAT RURAL MUNICIPALITY	16	15	1	0	0	0
30913 KHANIKHOLA RURAL MUNICIPALITY	19	19	0	0	0	0
Ramechhap District	106	79	3	0	24	0
31001 UMAKUNDA RURAL MUNICIPALITY	14	12	0	0	2	0
31002 GOKULGANGA RURAL MUNICIPALITY	3	3	0	0	0	0
31003 LIKHU TAMAKOSHI RURAL MUNICIPALITY	10	10	0	0	0	0
31004 RAMECHHAP MUNICIPALITY	17	16	0	0	1	0
31005 MANTHALI MUNICIPALITY	31	7	3	0	21	0
31006 KHANDADEVI RURAL MUNICIPALITY	4	4	0	0	0	0
31007 DORAMBA RURAL MUNICIPALITY	11	11	0	0	0	0
31008 SUNAPATI RURAL MUNICIPALITY	16	16	0	0	0	0
Sindhuli District	301	174	13	16	92	6
31101 DUDHOULI MUNICIPALITY	20	20	0	0	0	0
31102 PHIKKAL RURAL MUNICIPALITY	22	13	0	3	0	6
31103 TINPATAN RURAL MUNICIPALITY	18	18	0	0	0	0
31104 GOLANJOR RURAL MUNICIPALITY	32	27	0	0	5	0
31105 KAMALAMAI MUNICIPALITY	180	67	13	13	87	0
31106 SUNKOSHI RURAL MUNICIPALITY	10	10	0	0	0	0
31107 GHYANGLEKHA RURAL MUNICIPALITY	14	14	0	0	0	0
31108 MARIN RURAL MUNICIPALITY	1	1	0	0	0	0
31109 HARIHARPURGAGHI RURAL MUNICIPALITY	4	4	0	0	0	0

1) NSIC stands for Nepal Standard Industrial Classification.

2) Includes "Not reported", "Unknown" and so on.

Table 2-2 Number of Persons Engaged by Section of Industrial Classification and Working Hours per Day and Local Level

District and Local Level	Section of NSIC ¹⁾					
	H+J					
	Transportation and Storage, Information and Communication					
	Working Hours per Day					
	Total	Less than 8 Hours	8 to 10 Hours	11 to 12 Hours	13 Hours or more	Not Stated ²⁾
Makwanpur District	765	174	221	128	242	0
31201 INDRASAROWAR RURAL MUNICIPALITY	5	0	0	0	5	0
31202 THAHA MUNICIPALITY	38	4	8	4	22	0
31203 KAILASH RURAL MUNICIPALITY	0	0	0	0	0	0
31204 RAKSIRANG RURAL MUNICIPALITY	0	0	0	0	0	0
31205 MANAHARI RURAL MUNICIPALITY	6	0	0	0	6	0
31206 HETAUDA SUB-METROPOLITIAN CITY	690	147	213	124	206	0
31207 BHIMPHEDE RURAL MUNICIPALITY	3	3	0	0	0	0
31208 MAKAWANPURGADHI RURAL MUNICIPALITY	5	3	0	0	2	0
31209 BAKAIYA RURAL MUNICIPALITY	12	11	0	0	1	0
31210 BAGMATI RURAL MUNICIPALITY	6	6	0	0	0	0
Chitawan District	1,387	506	277	319	285	0
31301 RAPTI MUNICIPALITY	20	18	0	0	2	0
31302 KALIKA MUNICIPALITY	34	8	24	2	0	0
31303 ICHCHHA KAMANA RURAL MUNICIPALITY	8	8	0	0	0	0
31304 BHARATPUR METROPOLITIAN CITY	1,172	370	232	310	260	0
31305 RATNANAGAR MUNICIPALITY	104	58	21	2	23	0
31306 KHAIRAHANI MUNICIPALITY	44	41	0	3	0	0
31307 MADI MUNICIPALITY	5	3	0	2	0	0

1) NSIC stands for Nepal Standard Industrial Classification.

2) Includes "Not reported", "Unknown" and so on.

Table 2-2 Number of Persons Engaged by Section of Industrial Classification and Working Hours per Day and Local Level

District and Local Level	Section of NSIC ¹⁾					
	I					
	Accommodation and Food Service					
	Working Hours per Day					
	Total	Less than 8 Hours	8 to 10 Hours	11 to 12 Hours	13 Hours or more	Not Stated ²⁾
Bagamati Province						
Total	145,090	6,656	16,085	34,957	87,341	51
Metropolitan City	77,182	3,872	10,461	19,233	43,597	19
Sub-Metropolitan City	3,347	195	408	880	1,864	0
Municipality	51,472	2,100	4,445	11,910	33,002	15
Rural Municipality	13,089	489	771	2,934	8,878	17
301 Dolakha						
Total	2,049	114	126	342	1,467	0
Municipality	1,098	32	64	167	835	0
Rural Municipality	951	82	62	175	632	0
302 Sindhupalchok						
Total	2,755	58	165	490	2,042	0
Municipality	1,491	22	50	221	1,198	0
Rural Municipality	1,264	36	115	269	844	0
303 Rasuwa						
Total	1,095	11	11	543	528	2
Rural Municipality	1,095	11	11	543	528	2
304 Dhading						
Total	4,371	156	287	751	3,170	7
Municipality	1,445	34	125	281	1,005	0
Rural Municipality	2,926	122	162	470	2,165	7
305 Nuwakot						
Total	2,878	80	163	668	1,959	8
Municipality	1,657	50	98	327	1,182	0
Rural Municipality	1,221	30	65	341	777	8
306 Kathmandu						
Total	78,253	3,770	10,260	19,708	44,496	19
Metropolitan City	57,544	2,719	8,405	14,478	31,937	5
Municipality	20,709	1,051	1,855	5,230	12,559	14
307 Bhaktapur						
Total	8,374	424	1,181	2,291	4,477	1
Municipality	8,374	424	1,181	2,291	4,477	1

1) NSIC stands for Nepal Standard Industrial Classification.

2) Includes "Not reported", "Unknown" and so on.

Table 2-2 Number of Persons Engaged by Section of Industrial Classification and Working Hours per Day and Local Level

District and Local Level	Section of NSIC ¹⁾					
	I					
	Accommodation and Food Service					
	Working Hours per Day					
	Total	Less than 8 Hours	8 to 10 Hours	11 to 12 Hours	13 Hours or more	Not Stated ²⁾
308 Lalitpur						
Total	14,481	1,015	1,804	4,059	7,589	14
Metropolitan City	11,052	850	1,493	3,156	5,539	14
Municipality	3,130	147	300	821	1,862	0
Rural Municipality	299	18	11	82	188	0
309 Kavrepalanchok						
Total	6,935	197	479	1,450	4,809	0
Municipality	6,118	174	431	1,275	4,238	0
Rural Municipality	817	23	48	175	571	0
310 Ramechhap						
Total	1,427	30	61	309	1,027	0
Municipality	631	3	12	101	515	0
Rural Municipality	796	27	49	208	512	0
311 Sindhuli						
Total	2,714	59	118	533	2,004	0
Municipality	1,353	36	70	274	973	0
Rural Municipality	1,361	23	48	259	1,031	0
312 Makwanpur						
Total	5,487	308	578	1,404	3,197	0
Sub-Metropolitan City	3,347	195	408	880	1,864	0
Municipality	666	11	13	165	477	0
Rural Municipality	1,474	102	157	359	856	0
313 Chitawan						
Total	14,271	434	852	2,409	10,576	0
Metropolitan City	8,586	303	563	1,599	6,121	0
Municipality	4,800	116	246	757	3,681	0
Rural Municipality	885	15	43	53	774	0

1) NSIC stands for Nepal Standard Industrial Classification.

2) Includes "Not reported", "Unknown" and so on.

Table 2-2 Number of Persons Engaged by Section of Industrial Classification and Working Hours per Day and Local Level

District and Local Level	Section of NSIC ¹⁾					
	I					
	Accommodation and Food Service					
	Working Hours per Day					
	Total	Less than 8 Hours	8 to 10 Hours	11 to 12 Hours	13 Hours or more	Not Stated ²⁾
Dolakha District	2,049	114	126	342	1,467	0
30101 GAURISHANKAR RURAL MUNICIPALITY	111	0	2	21	88	0
30102 BIGU RURAL MUNICIPALITY	139	22	0	25	92	0
30103 KALINCHOWK RURAL MUNICIPALITY	340	29	17	28	266	0
30104 BAITEDHAR RURAL MUNICIPALITY	142	6	13	24	99	0
30105 JIRI MUNICIPALITY	210	2	16	33	159	0
30106 TAMAKOSHI RURAL MUNICIPALITY	63	5	2	22	34	0
30107 MELUNG RURAL MUNICIPALITY	65	19	15	27	4	0
30108 SHAILUNG RURAL MUNICIPALITY	91	1	13	28	49	0
30109 BHIMESHWOR MUNICIPALITY	888	30	48	134	676	0
Sindhupalchok District	2,755	58	165	490	2,042	0
30201 BHOTEKOSHI RURAL MUNICIPALITY	100	2	8	20	70	0
30202 JUGAL RURAL MUNICIPALITY	66	3	12	9	42	0
30203 PANCHPOKHARI THANGPAL RURAL MUNICIPALITY	172	7	8	59	98	0
30204 HELAMBU RURAL MUNICIPALITY	271	9	8	46	208	0
30205 MELANCHI MUNICIPALITY	508	10	21	74	403	0
30206 INDRAWOTI RURAL MUNICIPALITY	184	3	21	46	114	0
30207 CHOUTARA SANGACHOWKGADHI MUNICIPALITY	733	12	26	110	585	0
30208 BALEPHI RURAL MUNICIPALITY	189	1	29	34	125	0
30209 BAHHRABISE MUNICIPALITY	250	0	3	37	210	0
30210 TRIPURASUNDARI RURAL MUNICIPALITY	32	0	4	6	22	0
30211 LISANKHU PAKHAR RURAL MUNICIPALITY	179	3	12	38	126	0
30212 SUNKOSHI RURAL MUNICIPALITY	71	8	13	11	39	0
Rasuwa District	1,095	11	11	543	528	2
30301 GOSAIKUNDA RURAL MUNICIPALITY	759	6	2	496	253	2
30302 AMACHHODINMO RURAL MUNICIPALITY	65	0	0	19	46	0
30303 UTTARGAYA RURAL MUNICIPALITY	65	5	6	10	44	0
30304 KALIKA RURAL MUNICIPALITY	182	0	3	14	165	0
30305 NAUKUNDA RURAL MUNICIPALITY	24	0	0	4	20	0
Dhading District	4,566	163	297	790	3,309	7
30401 RUBI VALLEY RURAL MUNICIPALITY	60	4	6	19	31	0
30402 KHANIYABAS RURAL MUNICIPALITY	79	3	17	6	53	0
30403 GANGA JAMUNA RURAL MUNICIPALITY	101	11	9	46	35	0
30404 TRIPURASUNDARI RURAL MUNICIPALITY	241	11	14	52	164	0
30405 NETRAWATI DABAJONG RURAL MUNICIPALITY	76	23	20	9	24	0
30406 NILKHANTHA MUNICIPALITY	701	19	73	75	534	0
30407 JWALAMUKHI RURAL MUNICIPALITY	144	9	7	26	102	0
30408 SIDDHALEK RURAL MUNICIPALITY	135	10	7	49	69	0
30409 BENIGHAT RORANG RURAL MUNICIPALITY	770	15	24	98	628	5
30410 GAJURI RURAL MUNICIPALITY	520	11	26	68	413	2
30411 GALCHHI RURAL MUNICIPALITY	355	12	24	52	267	0
30412 THAKRE RURAL MUNICIPALITY	445	13	8	45	379	0
30413 DHUNIBENSHI MUNICIPALITY	744	15	52	206	471	0
	195	7	10	39		0
Nuwakot District					0	
30501 DUPCHESHWOR RURAL MUNICIPALITY	2,683	73	153	629	1,820	8
30502 TADI RURAL MUNICIPALITY	134	0	0	21	113	0
30503 SURYAGADHI RURAL MUNICIPALITY	76	4	3	18	51	0
30504 BIDUR MUNICIPALITY	1,430	45	65	262	1,058	0
30505 KISPANG RURAL MUNICIPALITY	103	0	1	62	40	0
30506 MYAGANG RURAL MUNICIPALITY	96	7	2	20	67	0
30507 TARAKESHWOR RURAL MUNICIPALITY	75	4	4	20	47	0
30508 BELKOTGADHI MUNICIPALITY	227	5	33	65	124	0
30509 LIKHU RURAL MUNICIPALITY	150	2	4	49	95	0
30510 PANCHAKANYA RURAL MUNICIPALITY	39	0	0	14	25	0
30511 SHIVAPURI RURAL MUNICIPALITY	113	5	3	28	77	0
30512 KAKANI RURAL MUNICIPALITY	240	1	38	70	123	8

1) NSIC stands for Nepal Standard Industrial Classification.

2) Includes "Not reported", "Unknown" and so on.

Table 2-2 Number of Persons Engaged by Section of Industrial Classification and Working Hours per Day and Local Level

District and Local Level	Section of NSIC ¹⁾					
	I					
	Accommodation and Food Service					
	Working Hours per Day					
	Total	Less than 8 Hours	8 to 10 Hours	11 to 12 Hours	13 Hours or more	Not Stated ²⁾
Kathmandu District	78,253	3,770	10,260	19,708	44,496	19
30601 SHANKHARAPUR MUNICIPALITY	757	16	47	265	427	2
30602 KAGESHWORI MANAHARA MUNICIPALITY	1,304	41	104	367	790	2
30603 GOKARNESHWOR MUNICIPALITY	3,036	85	203	618	2,130	0
30604 BUDHANILKHANTHA MUNICIPALITY	2,751	94	199	653	1,804	1
30605 TOKHA MUNICIPALITY	3,897	144	208	824	2,714	7
30606 TARAKESHWOR MUNICIPALITY	1,620	52	114	316	1,138	0
30607 NAGARJUN MUNICIPALITY	1,414	55	193	366	800	0
30608 KATHMANDU METROPOLITIAN CITY	57,544	2,719	8,405	14,478	31,937	5
30609 KIRTIPUR MUNICIPALITY	2,040	307	430	519	784	0
30610 CHANDRAGIRI MUNICIPALITY	2,988	192	225	1,031	1,540	0
30611 DAKSHINKALI MUNICIPALITY	902	65	132	271	432	2
Bhaktapur District	8,374	424	1,181	2,291	4,477	1
30701 CHANGUNARAYAN MUNICIPALITY	1,431	71	232	443	685	0
30702 BHAKTAPUR MUNICIPALITY	2,798	189	431	645	1,532	1
30703 MADHYAPUR THIMI MUNICIPALITY	2,227	93	276	771	1,087	0
30704 SURYABINAYAK MUNICIPALITY	1,918	71	242	432	1,173	0
Lalitpur District	14,481	1,015	1,804	4,059	7,589	14
30801 MAHALAXMI MUNICIPALITY	1,521	93	132	387	909	0
30802 LALITPUR METROPOLITIAN CITY	11,052	850	1,493	3,156	5,539	14
30803 GODAWARI MUNICIPALITY	1,609	54	168	434	953	0
30804 KONJYOSOM RURAL MUNICIPALITY	141	14	7	50	70	0
30805 MAHANKAL RURAL MUNICIPALITY	67	1	1	8	57	0
30806 BAGMATI RURAL MUNICIPALITY	91	3	3	24	61	0
					0	
Kavrepalanchok District	6,935	197	479	1,450	4,809	0
30901 CHAURI DEURALI RURAL MUNICIPALITY	107	1	7	39	60	0
30902 BHUMLU RURAL MUNICIPALITY	188	1	1	28	158	0
30903 MANDAN DEUPUR MUNICIPALITY	760	25	16	61	658	0
30904 BANEPA MUNICIPALITY	1,754	42	88	506	1,118	0
30905 DHULIKHEL MUNICIPALITY	1,529	36	90	303	1,100	0
30906 PANCHKHAL MUNICIPALITY	753	13	89	109		0
30907 TEMAL RURAL MUNICIPALITY	110	3	13	16	78	0
30908 NAMOBUDDHA MUNICIPALITY	492	33	50	112	297	0
30909 PANAUTI MUNICIPALITY	830	25	98	184	523	0
30910 BETHANCHOWK RURAL MUNICIPALITY	135	7	4	45	79	0
30911 ROSHI RURAL MUNICIPALITY	218	8	15	34	161	0
30912 MAHABHARAT RURAL MUNICIPALITY	33	3	6	8	16	0
30913 KHANIKHOLA RURAL MUNICIPALITY	26	0	2	5	19	0
Ramechhap District	1,427	30	61	309	1,027	0
31001 UMAKUNDA RURAL MUNICIPALITY	188	5	12	59	112	0
31002 GOKULGANGA RURAL MUNICIPALITY	208	3	16	49	140	0
31003 LIKHU TAMAKOSHI RURAL MUNICIPALITY	147	3	11	27	106	0
31004 RAMECHHAP MUNICIPALITY	170	2	5	63	100	0
31005 MANTHALI MUNICIPALITY	461	1	7	38	415	0
31006 KHANDADEVI RURAL MUNICIPALITY	96	7	1	18	70	0
31007 DORAMBA RURAL MUNICIPALITY	102	9	4	36	53	0
31008 SUNAPATI RURAL MUNICIPALITY	55	0	5	19	31	0
Sindhuli District	2,714	59	118	533	2,004	0
31101 DUDHOULI MUNICIPALITY	225	1	7	104	113	0
31102 PHIKKAL RURAL MUNICIPALITY	46	2	8	4	32	0
31103 TINPATAN RURAL MUNICIPALITY	100	4	2	18	76	0
31104 GOLANJOR RURAL MUNICIPALITY	389	7	9	47	326	0
31105 KAMALAMAI MUNICIPALITY	1,128	35	63	170	860	0
31106 SUNKOSHI RURAL MUNICIPALITY	527	5	9	124	389	0
31107 GHYANGLEKHA RURAL MUNICIPALITY	39	0	0	9	30	0
31108 MARIN RURAL MUNICIPALITY	175	3	17	35	120	0
31109 HARIHARPURGAGHI RURAL MUNICIPALITY	85	2	3	22	58	0

1) NSIC stands for Nepal Standard Industrial Classification.

2) Includes "Not reported", "Unknown" and so on.

Table 2-2 Number of Persons Engaged by Section of Industrial Classification and Working Hours per Day and Local Level

District and Local Level	Section of NSIC ¹⁾					
	I					
	Accommodation and Food Service					
	Working Hours per Day					
	Total	Less than 8 Hours	8 to 10 Hours	11 to 12 Hours	13 Hours or more	Not Stated ²⁾
Makwanpur District	5,487	308	578	1,404	3,197	0
31201 INDRASAROWAR RURAL MUNICIPALITY	340	32	37	47	224	0
31202 THAHA MUNICIPALITY	666	11	13	165	477	0
31203 KAILASH RURAL MUNICIPALITY	82	0	3	50	29	0
31204 RAKSIRANG RURAL MUNICIPALITY	64	4	18	28	14	0
31205 MANAHARI RURAL MUNICIPALITY	420	21	36	105	258	0
31206 HETAUDA SUB-METROPOLITIAN CITY	3,347	195	408	880	1,864	0
31207 BHIMPHEDE RURAL MUNICIPALITY	239	15	26	63	135	0
31208 MAKAWANPURGADHI RURAL MUNICIPALITY	103	12	10	23	58	0
31209 BAKAIYA RURAL MUNICIPALITY	111	2	13	22	74	0
31210 BAGMATI RURAL MUNICIPALITY	115	16	14	21	64	0
Chitawan District	14,271	434	852	2,409	10,576	0
31301 RAPTI MUNICIPALITY	471	25	30	135	281	0
31302 KALIKA MUNICIPALITY	408	18	39	84	267	0
31303 ICHCHHA KAMANA RURAL MUNICIPALITY	885	15	43	53	774	0
31304 BHARATPUR METROPOLITIAN CITY	8,586	303	563	1,599	6,121	0
31305 RATNANAGAR MUNICIPALITY	2,844	48	105	290	2,401	0
31306 KHAIRAHANI MUNICIPALITY	763	21	55	201	486	0
31307 MADI MUNICIPALITY	314	4	17	47	246	0

1) NSIC stands for Nepal Standard Industrial Classification.

2) Includes "Not reported", "Unknown" and so on.

Table 2-2 Number of Persons Engaged by Section of Industrial Classification and Working Hours per Day and Local Level

District and Local Level	Section of NSIC ¹⁾					
	K					
	Financial and Insurance					
	Working Hours per Day					
	Total	Less than 8 Hours	8 to 10 Hours	11 to 12 Hours	13 Hours or more	Not Stated ²⁾
Bagamati Province						
Total	101,698	56,210	44,153	1,094	194	47
Metropolitan City	64,535	32,218	31,529	722	66	0
Sub-Metropolitan City	1,114	821	288	5	0	0
Municipality	28,959	17,203	11,469	184	91	12
Rural Municipality	7,090	5,968	867	183	37	35
301 Dolakha						
Total	1,097	789	253	55	0	0
Municipality	516	325	180	11	0	0
Rural Municipality	581	464	73	44	0	0
302 Sindhupalchok						
Total	1,843	1,436	376	14	17	0
Municipality	1,098	834	248	8	8	0
Rural Municipality	745	602	128	6	9	0
303 Rasuwa						
Total	165	77	86	0	0	2
Rural Municipality	165	77	86	0	0	2
304 Dhading						
Total	2,214	1,725	402	84	3	0
Municipality	454	295	154	2	3	0
Rural Municipality	1,760	1,430	248	82	0	0
305 Nuwakot						
Total	1,494	1,077	370	11	12	24
Municipality	955	679	262	11	3	0
Rural Municipality	539	398	108	0	9	24
306 Kathmandu						
Total	64,079	33,202	30,109	688	79	1
Metropolitan City	56,810	27,953	28,146	647	64	0
Municipality	7,269	5,249	1,963	41	15	1
307 Bhaktapur						
Total	7,494	4,925	2,439	79	40	11
Municipality	7,494	4,925	2,439	79	40	11

1) NSIC stands for Nepal Standard Industrial Classification.

2) Includes "Not reported", "Unknown" and so on.

Table 2-2 Number of Persons Engaged by Section of Industrial Classification and Working Hours per Day and Local Level

District and Local Level	Section of NSIC ¹⁾					
	K					
	Financial and Insurance					
	Working Hours per Day					
	Total	Less than 8 Hours	8 to 10 Hours	11 to 12 Hours	13 Hours or more	Not Stated ²⁾
308 Lalitpur						
Total	6,139	3,657	2,415	63	4	0
Metropolitan City	4,934	2,836	2,037	61	0	0
Municipality	1,060	691	363	2	4	0
Rural Municipality	145	130	15	0	0	0
309 Kavrepalanchok						
Total	7,286	2,015	5,260	7	4	0
Municipality	7,056	1,802	5,245	5	4	0
Rural Municipality	230	213	15	2	0	0
310 Ramechhap						
Total	2,721	2,559	89	54	19	0
Municipality	964	914	42	8	0	0
Rural Municipality	1,757	1,645	47	46	19	0
311 Sindhuli						
Total	1,667	1,487	168	3	0	9
Municipality	887	764	123	0	0	0
Rural Municipality	780	723	45	3	0	9
312 Makwanpur						
Total	1,641	1,250	386	5	0	0
Sub-Metropolitan City	1,114	821	288	5	0	0
Municipality	212	195	17	0	0	0
Rural Municipality	315	234	81	0	0	0
313 Chitawan						
Total	3,858	2,011	1,800	31	16	0
Metropolitan City	2,791	1,429	1,346	14	2	0
Municipality	994	530	433	17	14	0
Rural Municipality	73	52	21	0	0	0

1) NSIC stands for Nepal Standard Industrial Classification.

2) Includes "Not reported", "Unknown" and so on.

Table 2-2 Number of Persons Engaged by Section of Industrial Classification and Working Hours per Day and Local Level

District and Local Level	Section of NSIC ¹⁾					
	K					
	Financial and Insurance					
	Working Hours per Day					
	Total	Less than 8 Hours	8 to 10 Hours	11 to 12 Hours	13 Hours or more	Not Stated ²⁾
Dolakha District	1,097	789	253	55	0	0
30101 GAURISHANKAR RURAL MUNICIPALITY	93	93	0	0	0	0
30102 BIGU RURAL MUNICIPALITY	44	44	0	0	0	0
30103 KALINCHOWK RURAL MUNICIPALITY	93	82	7	4	0	0
30104 BAITEDHAR RURAL MUNICIPALITY	132	45	50	37	0	0
30105 JIRI MUNICIPALITY	94	66	18	10	0	0
30106 TAMAKOSHI RURAL MUNICIPALITY	72	65	7	0	0	0
30107 MELUNG RURAL MUNICIPALITY	93	88	5	0	0	0
30108 SHAILUNG RURAL MUNICIPALITY	54	47	4	3	0	0
30109 BHIMESHWOR MUNICIPALITY	422	259	162	1	0	0
Sindhupalchok District	1,843	1,436	376	14	17	0
30201 BHOTEKOSHI RURAL MUNICIPALITY	1	1	0	0	0	0
30202 JUGAL RURAL MUNICIPALITY	13	11	2	0	0	0
30203 PANCHPOKHARI THANGPAL RURAL MUNICIPALITY	211	209	2	0	0	0
30204 HELAMBU RURAL MUNICIPALITY	60	60	0	0	0	0
30205 MELANCHI MUNICIPALITY	277	225	43	5	4	0
30206 INDRAWOTI RURAL MUNICIPALITY	209	171	29	0	9	0
30207 CHOUTARA SANGACHOWKGADHI MUNICIPALITY	593	440	149	0	4	0
30208 BALEPHI RURAL MUNICIPALITY	76	21	55	0	0	0
30209 BAHRRABISE MUNICIPALITY	228	169	56	3	0	0
30210 TRIPURASUNDARI RURAL MUNICIPALITY	22	14	3	5	0	0
30211 LISANKHU PAKHAR RURAL MUNICIPALITY	116	92	24	0	0	0
30212 SUNKOSHI RURAL MUNICIPALITY	37	23	13	1	0	0
Rasuwa District	165	77	86	0	0	2
30301 GOSAIKUNDA RURAL MUNICIPALITY	89	48	41	0	0	0
30302 AMACHHODINMO RURAL MUNICIPALITY	2	0	2	0	0	0
30303 UTTARGAYA RURAL MUNICIPALITY	49	16	33	0	0	0
30304 KALIKA RURAL MUNICIPALITY	25	13	10	0	0	2
30305 NAUKUNDA RURAL MUNICIPALITY	0	0	0	0	0	0
Dhading District	2,267	1,772	408	84	3	0
30401 RUBI VALLEY RURAL MUNICIPALITY	5	5	0	0	0	0
30402 KHANIYABAS RURAL MUNICIPALITY	235	235	0	0	0	0
30403 GANGA JAMUNA RURAL MUNICIPALITY	152	70	0	82	0	0
30404 TRIPURASUNDARI RURAL MUNICIPALITY	489	467	22	0	0	0
30405 NETRAWATI DABAJONG RURAL MUNICIPALITY	67	54	13	0	0	0
30406 NILKHANTHA MUNICIPALITY	257	173	82	2	0	0
30407 JWALAMUKHI RURAL MUNICIPALITY	111	104	7	0	0	0
30408 SIDDHALEK RURAL MUNICIPALITY	256	246	10	0	0	0
30409 BENIGHAT RORANG RURAL MUNICIPALITY	77	29	48	0	0	0
30410 GAJURI RURAL MUNICIPALITY	170	134	36	0	0	0
30411 GALCHHI RURAL MUNICIPALITY	166	75	91	0	0	0
30412 THAKRE RURAL MUNICIPALITY	32	11	21	0	0	0
30413 DHUNIBENSHI MUNICIPALITY	197	122	72	0	3	0
	53	47	6	0		0
Nuwakot District					0	
30501 DUPCHESHWOR RURAL MUNICIPALITY	1,441	1,030	364	11	12	24
30502 TADI RURAL MUNICIPALITY	68	52	12	0	0	4
30503 SURYAGADHI RURAL MUNICIPALITY	113	102	5	0	0	6
30504 BIDUR MUNICIPALITY	755	516	225	11	3	0
30505 KISPANG RURAL MUNICIPALITY	16	16	0	0	0	0
30506 MYAGANG RURAL MUNICIPALITY	32	11	21	0	0	0
30507 TARAKESHWOR RURAL MUNICIPALITY	34	17	0	0	9	8
30508 BELKOTGADHI MUNICIPALITY	200	163	37	0	0	0
30509 LIKHU RURAL MUNICIPALITY	62	41	21	0	0	0
30510 PANCHAKANYA RURAL MUNICIPALITY	29	24	1	0	0	4
30511 SHIVAPURI RURAL MUNICIPALITY	27	25	0	0	0	2
30512 KAKANI RURAL MUNICIPALITY	105	63	42	0	0	0

1) NSIC stands for Nepal Standard Industrial Classification.

2) Includes "Not reported", "Unknown" and so on.

Table 2-2 Number of Persons Engaged by Section of Industrial Classification and Working Hours per Day and Local Level

District and Local Level	Section of NSIC ¹⁾					
	K					
	Financial and Insurance					
	Working Hours per Day					
	Total	Less than 8 Hours	8 to 10 Hours	11 to 12 Hours	13 Hours or more	Not Stated ²⁾
Kathmandu District	64,079	33,202	30,109	688	79	1
30601 SHANKHARAPUR MUNICIPALITY	650	613	37	0	0	0
30602 KAGESHWORI MANAHARA MUNICIPALITY	306	244	62	0	0	0
30603 GOKARNESHWOR MUNICIPALITY	826	677	147	2	0	0
30604 BUDHANILKHANTHA MUNICIPALITY	753	559	192	2	0	0
30605 TOKHA MUNICIPALITY	1,553	1,232	319	0	2	0
30606 TARAKESHWOR MUNICIPALITY	1,028	341	687	0	0	0
30607 NAGARJUN MUNICIPALITY	296	223	69	4	0	0
30608 KATHMANDU METROPOLITIAN CITY	56,810	27,953	28,146	647	64	0
30609 KIRTIPUR MUNICIPALITY	593	367	224	0	1	1
30610 CHANDRAGIRI MUNICIPALITY	1,024	817	174	31	2	0
30611 DAKSHINKALI MUNICIPALITY	240	176	52	2	10	0
Bhaktapur District	7,494	4,925	2,439	79	40	11
30701 CHANGUNARAYAN MUNICIPALITY	1,331	1,284	44	0	3	0
30702 BHAKTAPUR MUNICIPALITY	2,011	1,256	686	32	37	0
30703 MADHYAPUR THIMI MUNICIPALITY	2,442	1,821	607	14	0	0
30704 SURYABINAYAK MUNICIPALITY	1,710	564	1,102	33	0	11
Lalitpur District	6,139	3,657	2,415	63	4	0
30801 MAHALAXMI MUNICIPALITY	423	282	139	2	0	0
30802 LALITPUR METROPOLITIAN CITY	4,934	2,836	2,037	61	0	0
30803 GODAWARI MUNICIPALITY	637	409	224	0	4	0
30804 KONJYOSOM RURAL MUNICIPALITY	45	42	3	0	0	0
30805 MAHANKAL RURAL MUNICIPALITY	35	35	0	0	0	0
30806 BAGMATI RURAL MUNICIPALITY	65	53	12	0	0	0
Kavrepalanchok District	7,286	2,015	5,260	7	4	0
30901 CHAURI DEURALI RURAL MUNICIPALITY	12	10	0	2	0	0
30902 BHUMLU RURAL MUNICIPALITY	50	46	4	0	0	0
30903 MANDAN DEUPUR MUNICIPALITY	109	58	50	1	0	0
30904 BANEPA MUNICIPALITY	6,082	1,207	4,874	0	1	0
30905 DHULIKHEL MUNICIPALITY	166	151	15	0	0	0
30906 PANCHKHAL MUNICIPALITY	175	103	69	0	0	0
30907 TEMAL RURAL MUNICIPALITY	17	17	0	0	0	0
30908 NAMOBUDDHA MUNICIPALITY	106	73	32	1	0	0
30909 PANAUTI MUNICIPALITY	418	210	205	3	0	0
30910 BETHANCHOWK RURAL MUNICIPALITY	56	50	6	0	0	0
30911 ROSHI RURAL MUNICIPALITY	75	70	5	0	0	0
30912 MAHABHARAT RURAL MUNICIPALITY	2	2	0	0	0	0
30913 KHANIKHOLA RURAL MUNICIPALITY	18	18	0	0	0	0
Ramechhap District	2,721	2,559	89	54	19	0
31001 UMAKUNDA RURAL MUNICIPALITY	421	412	0	0	9	0
31002 GOKULGANGA RURAL MUNICIPALITY	190	172	18	0	0	0
31003 LIKHU TAMAKOSHI RURAL MUNICIPALITY	281	259	22	0	0	0
31004 RAMECHHAP MUNICIPALITY	377	369	7	1	0	0
31005 MANTHALI MUNICIPALITY	587	545	35	7	0	0
31006 KHANDADEVI RURAL MUNICIPALITY	103	85	0	17	1	0
31007 DORAMBA RURAL MUNICIPALITY	628	590	0	29	9	0
31008 SUNAPATI RURAL MUNICIPALITY	134	127	7	0	0	0
Sindhuli District	1,667	1,487	168	3	0	9
31101 DUDHOULI MUNICIPALITY	240	205	35	0	0	0
31102 PHIKKAL RURAL MUNICIPALITY	153	144	0	0	0	9
31103 TINPATAN RURAL MUNICIPALITY	146	136	10	0	0	0
31104 GOLANJOR RURAL MUNICIPALITY	231	206	25	0	0	0
31105 KAMALAMAI MUNICIPALITY	647	559	88	0	0	0
31106 SUNKOSHI RURAL MUNICIPALITY	45	32	10	3	0	0
31107 GHYANGLEKHA RURAL MUNICIPALITY	141	141	0	0	0	0
31108 MARIN RURAL MUNICIPALITY	64	64	0	0	0	0
31109 HARIHARPURGAGHI RURAL MUNICIPALITY	0	0	0	0	0	0

1) NSIC stands for Nepal Standard Industrial Classification.

2) Includes "Not reported ", "Unknown" and so on.

Table 2-2 Number of Persons Engaged by Section of Industrial Classification and Working Hours per Day and Local Level

District and Local Level	Section of NSIC ¹⁾					
	K					
	Financial and Insurance					
	Working Hours per Day					
	Total	Less than 8 Hours	8 to 10 Hours	11 to 12 Hours	13 Hours or more	Not Stated ²⁾
Makwanpur District	1,641	1,250	386	5	0	0
31201 INDRASAROWAR RURAL MUNICIPALITY	35	35	0	0	0	0
31202 THAHA MUNICIPALITY	212	195	17	0	0	0
31203 KAILASH RURAL MUNICIPALITY	26	26	0	0	0	0
31204 RAKSIRANG RURAL MUNICIPALITY	5	5	0	0	0	0
31205 MANAHARI RURAL MUNICIPALITY	94	63	31	0	0	0
31206 HETAUDA SUB-METROPOLITIAN CITY	1,114	821	288	5	0	0
31207 BHIMPHEDE RURAL MUNICIPALITY	61	30	31	0	0	0
31208 MAKAWANPURGADHI RURAL MUNICIPALITY	34	26	8	0	0	0
31209 BAKAIYA RURAL MUNICIPALITY	29	26	3	0	0	0
31210 BAGMATI RURAL MUNICIPALITY	31	23	8	0	0	0
Chitawan District	3,858	2,011	1,800	31	16	0
31301 RAPTI MUNICIPALITY	162	82	80	0	0	0
31302 KALIKA MUNICIPALITY	132	52	72	8	0	0
31303 ICHCHHA KAMANA RURAL MUNICIPALITY	73	52	21	0	0	0
31304 BHARATPUR METROPOLITIAN CITY	2,791	1,429	1,346	14	2	0
31305 RATNANAGAR MUNICIPALITY	343	187	135	9	12	0
31306 KHAIRAHANI MUNICIPALITY	304	179	125	0	0	0
31307 MADI MUNICIPALITY	53	30	21	0	2	0

1) NSIC stands for Nepal Standard Industrial Classification.

2) Includes "Not reported", "Unknown" and so on.

Table 2-2 Number of Persons Engaged by Section of Industrial Classification and Working Hours per Day and Local Level

District and Local Level	Section of NSIC ¹⁾					
	P					
	Education					
	Working Hours per Day					
	Total	Less than 8 Hours	8 to 10 Hours	11 to 12 Hours	13 Hours or more	Not Stated ²⁾
Bagamati Province						
Total	163,958	92,656	47,905	17,830	5,439	128
Metropolitan City	71,029	25,096	30,169	11,930	3,830	4
Sub-Metropolitan City	3,572	2,343	645	328	256	0
Municipality	64,654	41,349	16,482	5,388	1,318	117
Rural Municipality	24,703	23,868	609	184	35	7
301 Dolakha						
Total	3,674	3,215	296	133	30	0
Municipality	1,283	895	265	93	30	0
Rural Municipality	2,391	2,320	31	40	0	0
302 Sindhupalchok						
Total	4,909	4,706	157	24	22	0
Municipality	2,205	2,131	41	20	13	0
Rural Municipality	2,704	2,575	116	4	9	0
303 Rasuwa						
Total	753	699	48	2	4	0
Rural Municipality	753	699	48	2	4	0
304 Dhading						
Total	6,035	5,829	87	115	4	0
Municipality	1,857	1,731	72	50	4	0
Rural Municipality	4,178	4,098	15	65	0	0
305 Nuwakot						
Total	5,352	4,956	340	31	18	7
Municipality	2,317	2,008	265	28	16	0
Rural Municipality	3,035	2,948	75	3	2	7
306 Kathmandu						
Total	72,363	28,932	29,243	11,130	2,947	111
Metropolitan City	48,446	15,685	21,749	8,564	2,444	4
Municipality	23,917	13,247	7,494	2,566	503	107
307 Bhaktapur						
Total	12,699	6,029	4,687	1,465	508	10
Municipality	12,699	6,029	4,687	1,465	508	10

1) NSIC stands for Nepal Standard Industrial Classification.

2) Includes "Not reported ", "Unknown" and so on.

Table 2-2 Number of Persons Engaged by Section of Industrial Classification and Working Hours per Day and Local Level

District and Local Level	Section of NSIC ¹⁾					
	P					
	Education					
	Working Hours per Day					
	Total	Less than 8 Hours	8 to 10 Hours	11 to 12 Hours	13 Hours or more	Not Stated ²⁾
308 Lalitpur						
Total	19,855	7,891	8,788	2,553	623	0
Metropolitan City	14,671	4,539	7,234	2,341	557	0
Municipality	4,370	2,604	1,489	211	66	0
Rural Municipality	814	748	65	1	0	0
309 Kavrepalanchok						
Total	9,355	7,392	1,374	531	58	0
Municipality	6,806	4,975	1,244	531	56	0
Rural Municipality	2,549	2,417	130	0	2	0
310 Ramechhap						
Total	3,386	3,263	23	75	25	0
Municipality	1,254	1,217	21	9	7	0
Rural Municipality	2,132	2,046	2	66	18	0
311 Sindhuli						
Total	5,335	5,166	106	44	19	0
Municipality	2,449	2,284	104	42	19	0
Rural Municipality	2,886	2,882	2	2	0	0
312 Makwanpur						
Total	7,038	5,666	787	329	256	0
Sub-Metropolitan City	3,572	2,343	645	328	256	0
Municipality	637	620	17	0	0	0
Rural Municipality	2,829	2,703	125	1	0	0
313 Chitawan						
Total	13,204	8,912	1,969	1,398	925	0
Metropolitan City	7,912	4,872	1,186	1,025	829	0
Municipality	4,860	3,608	783	373	96	0
Rural Municipality	432	432	0	0	0	0

1) NSIC stands for Nepal Standard Industrial Classification.

2) Includes "Not reported", "Unknown" and so on.

Table 2-2 Number of Persons Engaged by Section of Industrial Classification and Working Hours per Day and Local Level

District and Local Level	Section of NSIC ¹⁾					
	P					
	Education					
	Working Hours per Day					
	Total	Less than 8 Hours	8 to 10 Hours	11 to 12 Hours	13 Hours or more	Not Stated ²⁾
Dolakha District	3,674	3,215	296	133	30	0
30101 GAURISHANKAR RURAL MUNICIPALITY	303	303	0	0	0	0
30102 BIGU RURAL MUNICIPALITY	289	289	0	0	0	0
30103 KALINCHOWK RURAL MUNICIPALITY	447	444	3	0	0	0
30104 BAITEDHAR RURAL MUNICIPALITY	380	313	28	39	0	0
30105 JIRI MUNICIPALITY	350	319	23	5	3	0
30106 TAMAKOSHI RURAL MUNICIPALITY	381	381	0	0	0	0
30107 MELUNG RURAL MUNICIPALITY	313	312	0	1	0	0
30108 SHAILUNG RURAL MUNICIPALITY	278	278	0	0	0	0
30109 BHIMESHWOR MUNICIPALITY	933	576	242	88	27	0
Sindhupalchok District	4,909	4,706	157	24	22	0
30201 BHOTEKOSHI RURAL MUNICIPALITY	213	194	19	0	0	0
30202 JUGAL RURAL MUNICIPALITY	288	286	0	0	2	0
30203 PANCHPOKHARI THANGPAL RURAL MUNICIPALITY	278	278	0	0	0	0
30204 HELAMBU RURAL MUNICIPALITY	349	294	52	1	2	0
30205 MELANCHI MUNICIPALITY	749	728	7	13	1	0
30206 INDRAWOTI RURAL MUNICIPALITY	458	450	0	3	5	0
30207 CHOUTARA SANGACHOWKGADHI MUNICIPALITY	1,004	960	30	7	7	0
30208 BALEPHI RURAL MUNICIPALITY	279	279	0	0	0	0
30209 BAHHRABISE MUNICIPALITY	452	443	4	0	5	0
30210 TRIPURASUNDARI RURAL MUNICIPALITY	211	194	17	0	0	0
30211 LISANKHU PAKHAR RURAL MUNICIPALITY	259	259	0	0	0	0
30212 SUNKOSHI RURAL MUNICIPALITY	369	341	28	0	0	0
Rasuwa District	753	699	48	2	4	0
30301 GOSAIKUNDA RURAL MUNICIPALITY	90	90	0	0	0	0
30302 AMACHHODINMO RURAL MUNICIPALITY	105	105	0	0	0	0
30303 UTTARGAYA RURAL MUNICIPALITY	183	165	16	0	2	0
30304 KALIKA RURAL MUNICIPALITY	185	149	32	2	2	0
30305 NAUKUNDA RURAL MUNICIPALITY	190	190	0	0	0	0
Dhading District	6,376	6,169	87	116	4	0
30401 RUBI VALLEY RURAL MUNICIPALITY	175	175	0	0	0	0
30402 KHANIYABAS RURAL MUNICIPALITY	197	197	0	0	0	0
30403 GANGA JAMUNA RURAL MUNICIPALITY	376	376	0	0	0	0
30404 TRIPURASUNDARI RURAL MUNICIPALITY	480	474	6	0	0	0
30405 NETRAWATI DABAJONG RURAL MUNICIPALITY	198	198	0	0	0	0
30406 NILKHANTHA MUNICIPALITY	1,313	1,249	11	49	4	0
30407 JWALAMUKHI RURAL MUNICIPALITY	507	507	0	0	0	0
30408 SIDDHALEK RURAL MUNICIPALITY	489	488	0	1	0	0
30409 BENIGHAT RORANG RURAL MUNICIPALITY	508	498	9	1	0	0
30410 GAJURI RURAL MUNICIPALITY	440	440	0	0	0	0
30411 GALCHHI RURAL MUNICIPALITY	406	343	0	63	0	0
30412 THAKRE RURAL MUNICIPALITY	402	402	0	0	0	0
30413 DHUNIBENSHI MUNICIPALITY	544	482	61	1	0	0
	341	340	0	1		0
Nuwakot District					0	
30501 DUPCHESHWOR RURAL MUNICIPALITY	5,011	4,616	340	30	18	7
30502 TADI RURAL MUNICIPALITY	332	325	0	0	1	6
30503 SURYAGADHI RURAL MUNICIPALITY	297	297	0	0	0	0
30504 BIDUR MUNICIPALITY	1,650	1,394	216	25	15	0
30505 KISPANG RURAL MUNICIPALITY	242	222	20	0	0	0
30506 MYAGANG RURAL MUNICIPALITY	247	243	3	0	1	0
30507 TARAKESHWOR RURAL MUNICIPALITY	280	256	23	1	0	0
30508 BELKOTGADHI MUNICIPALITY	667	614	49	3	1	0
30509 LIKHU RURAL MUNICIPALITY	288	262	26	0	0	0
30510 PANCHAKANYA RURAL MUNICIPALITY	235	234	0	1	0	0
30511 SHIVAPURI RURAL MUNICIPALITY	349	349	0	0	0	0
30512 KAKANI RURAL MUNICIPALITY	424	420	3	0	0	1

1) NSIC stands for Nepal Standard Industrial Classification.

2) Includes "Not reported", "Unknown" and so on.

Table 2-2 Number of Persons Engaged by Section of Industrial Classification and Working Hours per Day and Local Level

District and Local Level	Section of NSIC ¹⁾					
	P					
	Education					
	Working Hours per Day					
	Total	Less than 8 Hours	8 to 10 Hours	11 to 12 Hours	13 Hours or more	Not Stated ²⁾
Kathmandu District	72,363	28,932	29,243	11,130	2,947	111
30601 SHANKHARAPUR MUNICIPALITY	428	344	84	0	0	0
30602 KAGESHWORI MANAHARA MUNICIPALITY	1,678	704	736	234	4	0
30603 GOKARNESHWOR MUNICIPALITY	2,989	1,915	556	442	76	0
30604 BUDHANILKHANTHA MUNICIPALITY	4,728	2,388	2,085	153	84	18
30605 TOKHA MUNICIPALITY	3,248	1,721	1,031	468	28	0
30606 TARAKESHWOR MUNICIPALITY	1,950	949	500	392	109	0
30607 NAGARJUN MUNICIPALITY	2,347	1,099	877	182	101	88
30608 KATHMANDU METROPOLITIAN CITY	48,446	15,685	21,749	8,564	2,444	4
30609 KIRTIPUR MUNICIPALITY	3,232	2,123	849	214	46	0
30610 CHANDRAGIRI MUNICIPALITY	2,537	1,482	684	316	54	1
30611 DAKSHINKALI MUNICIPALITY	780	522	92	165	1	0
Bhaktapur District	12,699	6,029	4,687	1,465	508	10
30701 CHANGUNARAYAN MUNICIPALITY	1,502	1,096	374	30	2	0
30702 BHAKTAPUR MUNICIPALITY	5,210	1,656	2,373	754	417	10
30703 MADHYAPUR THIMI MUNICIPALITY	3,507	1,718	1,146	583	60	0
30704 SURYABINAYAK MUNICIPALITY	2,480	1,559	794	98	29	0
Lalitpur District	19,855	7,891	8,788	2,553	623	0
30801 MAHALAXMI MUNICIPALITY	2,100	1,100	796	183	21	0
30802 LALITPUR METROPOLITIAN CITY	14,671	4,539	7,234	2,341	557	0
30803 GODAWARI MUNICIPALITY	2,270	1,504	693	28	45	0
30804 KONJYOSOM RURAL MUNICIPALITY	184	163	21	0	0	0
30805 MAHANKAL RURAL MUNICIPALITY	252	252	0	0	0	0
30806 BAGMATI RURAL MUNICIPALITY	378	333	44	1	0	0
Kavrepalanchok District	9,355	7,392	1,374	531	58	0
30901 CHAURI DEURALI RURAL MUNICIPALITY	450	374	76	0	0	0
30902 BHUMLU RURAL MUNICIPALITY	302	302	0	0	0	0
30903 MANDAN DEUPUR MUNICIPALITY	576	556	0	20	0	0
30904 BANEPA MUNICIPALITY	2,523	1,476	657	341	49	0
30905 DHULIKHEL MUNICIPALITY	1,167	1,032	112	23	0	0
30906 PANCHKHAL MUNICIPALITY	754	604	80	63	0	0
30907 TEMAL RURAL MUNICIPALITY	364	341	23	0	0	0
30908 NAMOBUDDHA MUNICIPALITY	503	485	18	0	0	0
30909 PANAUTI MUNICIPALITY	1,283	822	377	84	0	0
30910 BETHANCHOWK RURAL MUNICIPALITY	325	325	0	0	0	0
30911 ROSHI RURAL MUNICIPALITY	569	539	30	0	0	0
30912 MAHABHARAT RURAL MUNICIPALITY	299	296	1	0	2	0
30913 KHANIKHOLA RURAL MUNICIPALITY	240	240	0	0	0	0
Ramechhap District	3,386	3,263	23	75	25	0
31001 UMAKUNDA RURAL MUNICIPALITY	284	273	0	0	11	0
31002 GOKULGANGA RURAL MUNICIPALITY	354	350	2	2	0	0
31003 LIKHU TAMAKOSHI RURAL MUNICIPALITY	367	367	0	0	0	0
31004 RAMECHHAP MUNICIPALITY	485	460	21	4	0	0
31005 MANTHALI MUNICIPALITY	769	757	0	5	7	0
31006 KHANDADEVI RURAL MUNICIPALITY	422	405	0	17	0	0
31007 DORAMBA RURAL MUNICIPALITY	391	360	0	24	7	0
31008 SUNAPATI RURAL MUNICIPALITY	314	291	0	23	0	0
Sindhuli District	5,335	5,166	106	44	19	0
31101 DUDHOULI MUNICIPALITY	895	887	0	8	0	0
31102 PHIKKAL RURAL MUNICIPALITY	363	363	0	0	0	0
31103 TINPATAN RURAL MUNICIPALITY	717	715	0	2	0	0
31104 GOLANJOR RURAL MUNICIPALITY	435	435	0	0	0	0
31105 KAMALAMAI MUNICIPALITY	1,554	1,397	104	34	19	0
31106 SUNKOSHI RURAL MUNICIPALITY	430	428	2	0	0	0
31107 GHYANGLEKHA RURAL MUNICIPALITY	210	210	0	0	0	0
31108 MARIN RURAL MUNICIPALITY	389	389	0	0	0	0
31109 HARIHARPURGAGHI RURAL MUNICIPALITY	342	342	0	0	0	0

1) NSIC stands for Nepal Standard Industrial Classification.

2) Includes "Not reported", "Unknown" and so on.

Table 2-2 Number of Persons Engaged by Section of Industrial Classification and Working Hours per Day and Local Level

District and Local Level	Section of NSIC ¹⁾					
	P					
	Education					
	Working Hours per Day					
	Total	Less than 8 Hours	8 to 10 Hours	11 to 12 Hours	13 Hours or more	Not Stated ²⁾
Makwanpur District	7,038	5,666	787	329	256	0
31201 INDRASAROWAR RURAL MUNICIPALITY	180	165	15	0	0	0
31202 THAHA MUNICIPALITY	637	620	17	0	0	0
31203 KAILASH RURAL MUNICIPALITY	262	262	0	0	0	0
31204 RAKSIRANG RURAL MUNICIPALITY	279	279	0	0	0	0
31205 MANAHARI RURAL MUNICIPALITY	468	411	57	0	0	0
31206 HETAUDA SUB-METROPOLITIAN CITY	3,572	2,343	645	328	256	0
31207 BHIMPHEDE RURAL MUNICIPALITY	380	380	0	0	0	0
31208 MAKAWANPURGADHI RURAL MUNICIPALITY	362	335	27	0	0	0
31209 BAKAIYA RURAL MUNICIPALITY	533	507	26	0	0	0
31210 BAGMATI RURAL MUNICIPALITY	365	364	0	1	0	0
Chitawan District	13,204	8,912	1,969	1,398	925	0
31301 RAPTI MUNICIPALITY	892	704	185	2	1	0
31302 KALIKA MUNICIPALITY	621	487	124	5	5	0
31303 ICHCHHA KAMANA RURAL MUNICIPALITY	432	432	0	0	0	0
31304 BHARATPUR METROPOLITIAN CITY	7,912	4,872	1,186	1,025	829	0
31305 RATNANAGAR MUNICIPALITY	1,510	986	239	202	83	0
31306 KHAIRAHANI MUNICIPALITY	1,234	856	235	139	4	0
31307 MADI MUNICIPALITY	603	575	0	25	3	0

1) NSIC stands for Nepal Standard Industrial Classification.

2) Includes "Not reported", "Unknown" and so on.

Table 2-2 Number of Persons Engaged by Section of Industrial Classification and Working Hours per Day and Local Level

District and Local Level	Section of NSIC ¹⁾					
	Q					
	Human Health and Social Work					
	Working Hours per Day					
	Total	Less than 8 Hours	8 to 10 Hours	11 to 12 Hours	13 Hours or more	Not Stated ²⁾
Bagamati Province						
Total	70,834	26,264	7,845	5,301	31,081	343
Metropolitan City	36,899	7,003	6,660	3,805	19,140	291
Sub-Metropolitan City	1,165	467	130	62	506	0
Municipality	21,600	8,741	925	1,256	10,667	11
Rural Municipality	11,170	10,053	130	178	768	41
301 Dolakha						
Total	2,049	1,773	55	67	154	0
Municipality	731	498	48	62	123	0
Rural Municipality	1,318	1,275	7	5	31	0
302 Sindhupalchok						
Total	3,536	3,293	31	46	166	0
Municipality	1,957	1,828	19	24	86	0
Rural Municipality	1,579	1,465	12	22	80	0
303 Rasuwa						
Total	149	140	7	0	2	0
Rural Municipality	149	140	7	0	2	0
304 Dhading						
Total	4,045	3,632	48	56	309	0
Municipality	347	215	11	10	111	0
Rural Municipality	3,698	3,417	37	46	198	0
305 Nuwakot						
Total	1,185	1,020	23	42	67	33
Municipality	380	293	7	28	51	1
Rural Municipality	805	727	16	14	16	32
306 Kathmandu						
Total	30,045	7,367	4,877	3,103	14,680	18
Metropolitan City	23,280	6,198	4,380	2,701	9,989	12
Municipality	6,765	1,169	497	402	4,691	6
307 Bhaktapur						
Total	5,725	2,744	193	509	2,275	4
Municipality	5,725	2,744	193	509	2,275	4

1) NSIC stands for Nepal Standard Industrial Classification.

2) Includes "Not reported", "Unknown" and so on.

Table 2-2 Number of Persons Engaged by Section of Industrial Classification and Working Hours per Day and Local Level

District and Local Level	Section of NSIC ¹⁾					
	Q					
	Human Health and Social Work					
	Working Hours per Day					
	Total	Less than 8 Hours	8 to 10 Hours	11 to 12 Hours	13 Hours or more	Not Stated ²⁾
308 Lalitpur						
Total	8,537	998	988	927	5,345	279
Metropolitan City	7,190	417	954	879	4,661	279
Municipality	960	194	34	48	684	0
Rural Municipality	387	387	0	0	0	0
309 Kavrepalanchok						
Total	3,477	1,246	67	86	2,078	0
Municipality	2,863	672	54	83	2,054	0
Rural Municipality	614	574	13	3	24	0
310 Ramechhap						
Total	1,519	1,331	15	42	131	0
Municipality	507	394	0	3	110	0
Rural Municipality	1,012	937	15	39	21	0
311 Sindhuli						
Total	1,542	876	31	80	546	9
Municipality	593	327	20	51	195	0
Rural Municipality	949	549	11	29	351	9
312 Makwanpur						
Total	1,541	762	138	83	558	0
Sub-Metropolitan City	1,165	467	130	62	506	0
Municipality	65	56	0	2	7	0
Rural Municipality	311	239	8	19	45	0
313 Chitawan						
Total	7,484	1,082	1,372	260	4,770	0
Metropolitan City	6,429	388	1,326	225	4,490	0
Municipality	707	351	42	34	280	0
Rural Municipality	348	343	4	1	0	0

1) NSIC stands for Nepal Standard Industrial Classification.

2) Includes "Not reported", "Unknown" and so on.

Table 2-2 Number of Persons Engaged by Section of Industrial Classification and Working Hours per Day and Local Level

District and Local Level	Section of NSIC ¹⁾					
	Q					
	Human Health and Social Work					
	Working Hours per Day					
	Total	Less than 8 Hours	8 to 10 Hours	11 to 12 Hours	13 Hours or more	Not Stated ²⁾
Dolakha District	2,049	1,773	55	67	154	0
30101 GAURISHANKAR RURAL MUNICIPALITY	321	316	0	0	5	0
30102 BIGU RURAL MUNICIPALITY	67	65	0	2	0	0
30103 KALINCHOWK RURAL MUNICIPALITY	335	323	0	0	12	0
30104 BAITEDHAR RURAL MUNICIPALITY	71	55	4	0	12	0
30105 JIRI MUNICIPALITY	68	19	1	0	48	0
30106 TAMAKOSHI RURAL MUNICIPALITY	110	110	0	0	0	0
30107 MELUNG RURAL MUNICIPALITY	249	244	3	1	1	0
30108 SHAILUNG RURAL MUNICIPALITY	165	162	0	2	1	0
30109 BHIMESHWOR MUNICIPALITY	663	479	47	62	75	0
Sindhupalchok District	3,536	3,293	31	46	166	0
30201 BHOTEKOSHI RURAL MUNICIPALITY	134	132	0	2	0	0
30202 JUGAL RURAL MUNICIPALITY	135	135	0	0	0	0
30203 PANCHPOKHARI THANGPAL RURAL MUNICIPALITY	165	150	7	5	3	0
30204 HELAMBU RURAL MUNICIPALITY	98	98	0	0	0	0
30205 MELANCHI MUNICIPALITY	572	525	7	2	38	0
30206 INDRAWOTI RURAL MUNICIPALITY	614	601	0	7	6	0
30207 CHOUTARA SANGACHOWKGADHI MUNICIPALITY	1,100	1,060	10	15	15	0
30208 BALEPHI RURAL MUNICIPALITY	59	20	3	8	28	0
30209 BAHHRABISE MUNICIPALITY	285	243	2	7	33	0
30210 TRIPURASUNDARI RURAL MUNICIPALITY	75	73	2	0	0	0
30211 LISANKHU PAKHAR RURAL MUNICIPALITY	186	177	0	0	9	0
30212 SUNKOSHI RURAL MUNICIPALITY	113	79	0	0	34	0
Rasuwa District	149	140	7	0	2	0
30301 GOSAIKUNDA RURAL MUNICIPALITY	47	47	0	0	0	0
30302 AMACHHODINMO RURAL MUNICIPALITY	34	34	0	0	0	0
30303 UTTARGAYA RURAL MUNICIPALITY	21	21	0	0	0	0
30304 KALIKA RURAL MUNICIPALITY	22	19	3	0	0	0
30305 NAUKUNDA RURAL MUNICIPALITY	25	19	4	0	2	0
Dhading District	4,305	3,892	48	56	309	0
30401 RUBI VALLEY RURAL MUNICIPALITY	104	91	0	8	5	0
30402 KHANIYABAS RURAL MUNICIPALITY	472	468	0	1	3	0
30403 GANGA JAMUNA RURAL MUNICIPALITY	72	59	9	4	0	0
30404 TRIPURASUNDARI RURAL MUNICIPALITY	102	63	2	9	28	0
30405 NETRAWATI DABAJONG RURAL MUNICIPALITY	78	50	7	16	5	0
30406 NILKHANDA MUNICIPALITY	275	155	10	9	101	0
30407 JWALAMUKHI RURAL MUNICIPALITY	130	127	2	1	0	0
30408 SIDDHALEK RURAL MUNICIPALITY	474	467	0	0	7	0
30409 BENIGHAT RORANG RURAL MUNICIPALITY	140	98	0	2	40	0
30410 GAJURI RURAL MUNICIPALITY	705	655	2	3	45	0
30411 GALCHHI RURAL MUNICIPALITY	758	687	15	2	54	0
30412 THAKRE RURAL MUNICIPALITY	663	652	0	0	11	0
30413 DHUNIBENSHI MUNICIPALITY	72	60	1	1	10	0
	260	260	0	0	0	0
Nuwakot District					0	
30501 DUPCHESHWOR RURAL MUNICIPALITY	925	760	23	42	67	33
30502 TADI RURAL MUNICIPALITY	81	76	0	0	2	3
30503 SURYAGADHI RURAL MUNICIPALITY	39	32	0	0	7	0
30504 BIDUR MUNICIPALITY	229	156	7	23	42	1
30505 KISPANG RURAL MUNICIPALITY	67	61	0	2	0	4
30506 MYAGANG RURAL MUNICIPALITY	49	45	2	2	0	0
30507 TARAKESHWOR RURAL MUNICIPALITY	74	49	0	0	0	25
30508 BELKOTGADHI MUNICIPALITY	151	137	0	5	9	0
30509 LIKHU RURAL MUNICIPALITY	54	44	5	1	4	0
30510 PANCHAKANYA RURAL MUNICIPALITY	36	26	5	5	0	0
30511 SHIVAPURI RURAL MUNICIPALITY	76	73	0	0	3	0
30512 KAKANI RURAL MUNICIPALITY	69	61	4	4	0	0

1) NSIC stands for Nepal Standard Industrial Classification.

2) Includes "Not reported", "Unknown" and so on.

Table 2-2 Number of Persons Engaged by Section of Industrial Classification and Working Hours per Day and Local Level

District and Local Level	Section of NSIC ¹⁾					
	Q					
	Human Health and Social Work					
	Working Hours per Day					
	Total	Less than 8 Hours	8 to 10 Hours	11 to 12 Hours	13 Hours or more	Not Stated ²⁾
Kathmandu District	30,045	7,367	4,877	3,103	14,680	18
30601 SHANKHARAPUR MUNICIPALITY	94	12	8	0	74	0
30602 KAGESHWORI MANAHARA MUNICIPALITY	103	37	15	3	48	0
30603 GOKARNESHWOR MUNICIPALITY	1,869	222	65	26	1,556	0
30604 BUDHANILKHANTHA MUNICIPALITY	665	87	141	14	423	0
30605 TOKHA MUNICIPALITY	2,297	207	156	170	1,764	0
30606 TARAKESHWOR MUNICIPALITY	121	59	2	18	42	0
30607 NAGARJUN MUNICIPALITY	129	51	8	29	41	0
30608 KATHMANDU METROPOLITIAN CITY	23,280	6,198	4,380	2,701	9,989	12
30609 KIRTIPUR MUNICIPALITY	628	257	20	67	284	0
30610 CHANDRAGIRI MUNICIPALITY	685	160	61	53	411	0
30611 DAKSHINKALI MUNICIPALITY	174	77	21	22	48	6
Bhaktapur District	5,725	2,744	193	509	2,275	4
30701 CHANGUNARAYAN MUNICIPALITY	980	858	3	3	113	3
30702 BHAKTAPUR MUNICIPALITY	1,560	369	41	36	1,114	0
30703 MADHYAPUR THIMI MUNICIPALITY	1,730	193	120	445	972	0
30704 SURYABINAYAK MUNICIPALITY	1,455	1,324	29	25	76	1
Lalitpur District	8,537	998	988	927	5,345	279
30801 MAHALAXMI MUNICIPALITY	574	54	19	12	489	0
30802 LALITPUR METROPOLITIAN CITY	7,190	417	954	879	4,661	279
30803 GODAWARI MUNICIPALITY	386	140	15	36	195	0
30804 KONJYOSOM RURAL MUNICIPALITY	203	203	0	0	0	0
30805 MAHANKAL RURAL MUNICIPALITY	155	155	0	0	0	0
30806 BAGMATI RURAL MUNICIPALITY	29	29	0	0	0	0
Kavrepalanchok District	3,477	1,246	67	86	2,078	0
30901 CHAURI DEURALI RURAL MUNICIPALITY	116	98	13	0	5	0
30902 BHUMLU RURAL MUNICIPALITY	66	65	0	1	0	0
30903 MANDAN DEUPUR MUNICIPALITY	114	101	0	1	12	0
30904 BANEPA MUNICIPALITY	1,074	221	46	63	744	0
30905 DHULIKHEL MUNICIPALITY	1,246	86	0	0	1,160	0
30906 PANCHKHAL MUNICIPALITY	127	58	0	16	0	0
30907 TEMAL RURAL MUNICIPALITY	124	110	0	0	14	0
30908 NAMOBUDDHA MUNICIPALITY	98	58	0	1	39	0
30909 PANAUTI MUNICIPALITY	204	148	8	2	46	0
30910 BETHANCHOWK RURAL MUNICIPALITY	50	44	0	1	5	0
30911 ROSHI RURAL MUNICIPALITY	190	190	0	0	0	0
30912 MAHABHARAT RURAL MUNICIPALITY	33	33	0	0	0	0
30913 KHANIKHOLA RURAL MUNICIPALITY	35	34	0	1	0	0
Ramechhap District	1,519	1,331	15	42	131	0
31001 UMAKUNDA RURAL MUNICIPALITY	129	124	0	4	1	0
31002 GOKULGANGA RURAL MUNICIPALITY	46	31	10	0	5	0
31003 LIKHU TAMAKOSHI RURAL MUNICIPALITY	98	95	3	0	0	0
31004 RAMECHHAP MUNICIPALITY	272	220	0	2	50	0
31005 MANTHALI MUNICIPALITY	235	174	0	1	60	0
31006 KHANDADEVI RURAL MUNICIPALITY	548	512	1	32	3	0
31007 DORAMBA RURAL MUNICIPALITY	124	120	1	1	2	0
31008 SUNAPATI RURAL MUNICIPALITY	67	55	0	2	10	0
Sindhuli District	1,542	876	31	80	546	9
31101 DUDHOULI MUNICIPALITY	169	95	1	40	33	0
31102 PHIKKAL RURAL MUNICIPALITY	71	61	1	0	0	9
31103 TINPATAN RURAL MUNICIPALITY	132	121	1	6	4	0
31104 GOLANJOR RURAL MUNICIPALITY	394	65	0	0	329	0
31105 KAMALAMAI MUNICIPALITY	424	232	19	11	162	0
31106 SUNKOSHI RURAL MUNICIPALITY	82	54	0	12	16	0
31107 GHYANGLEKHA RURAL MUNICIPALITY	40	33	0	7	0	0
31108 MARIN RURAL MUNICIPALITY	52	43	9	0	0	0
31109 HARIHARPURGAGHI RURAL MUNICIPALITY	178	172	0	4	2	0

1) NSIC stands for Nepal Standard Industrial Classification.

2) Includes "Not reported", "Unknown" and so on.

Table 2-2 Number of Persons Engaged by Section of Industrial Classification and Working Hours per Day and Local Level

District and Local Level	Section of NSIC ¹⁾					
	Q					
	Human Health and Social Work					
	Working Hours per Day					
	Total	Less than 8 Hours	8 to 10 Hours	11 to 12 Hours	13 Hours or more	Not Stated ²⁾
Makwanpur District	1,541	762	138	83	558	0
31201 INDRASAROWAR RURAL MUNICIPALITY	31	31	0	0	0	0
31202 THAHA MUNICIPALITY	65	56	0	2	7	0
31203 KAILASH RURAL MUNICIPALITY	27	27	0	0	0	0
31204 RAKSIRANG RURAL MUNICIPALITY	23	17	0	0	6	0
31205 MANAHARI RURAL MUNICIPALITY	50	29	2	9	10	0
31206 HETAUDA SUB-METROPOLITIAN CITY	1,165	467	130	62	506	0
31207 BHIMPHEDE RURAL MUNICIPALITY	53	28	1	2	22	0
31208 MAKAWANPURGADHI RURAL MUNICIPALITY	39	39	0	0	0	0
31209 BAKAIYA RURAL MUNICIPALITY	56	42	2	5	7	0
31210 BAGMATI RURAL MUNICIPALITY	32	26	3	3	0	0
Chitawan District	7,484	1,082	1,372	260	4,770	0
31301 RAPTI MUNICIPALITY	70	54	2	6	8	0
31302 KALIKA MUNICIPALITY	107	86	3	0	18	0
31303 ICHCHHA KAMANA RURAL MUNICIPALITY	348	343	4	1	0	0
31304 BHARATPUR METROPOLITIAN CITY	6,429	388	1,326	225	4,490	0
31305 RATNANAGAR MUNICIPALITY	261	86	29	20	126	0
31306 KHAIRAHANI MUNICIPALITY	178	73	6	5	94	0
31307 MADI MUNICIPALITY	91	52	2	3	34	0

1) NSIC stands for Nepal Standard Industrial Classification.

2) Includes "Not reported", "Unknown" and so on.

Table 2-2 Number of Persons Engaged by Section of Industrial Classification and Working Hours per Day and Local Level

District and Local Level	Section of NSIC ¹⁾					
	L+M+N+R+S					
	Real Estate, Professional & Scientific Activities, Administrative Services, Arts & Entertainment, Other Services					
	Working Hours per Day					
	Total	Less than 8 Hours	8 to 10 Hours	11 to 12 Hours	13 Hours or more	Not Stated ²⁾
Bagamati Province						
Total	143,572	59,999	54,543	14,481	14,116	433
Metropolitan City	89,166	26,371	46,106	7,589	9,081	19
Sub-Metropolitan City	2,384	798	775	472	339	0
Municipality	30,597	15,258	6,164	5,132	3,834	209
Rural Municipality	21,425	17,572	1,498	1,288	862	205
301 Dolakha						
Total	1,759	1,345	147	145	122	0
Municipality	626	384	76	103	63	0
Rural Municipality	1,133	961	71	42	59	0
302 Sindhupalchok						
Total	4,476	3,763	187	364	162	0
Municipality	1,758	1,501	80	84	93	0
Rural Municipality	2,718	2,262	107	280	69	0
303 Rasuwa						
Total	228	101	53	52	21	1
Rural Municipality	228	101	53	52	21	1
304 Dhading						
Total	7,697	6,142	919	346	290	0
Municipality	1,539	1,049	271	126	93	0
Rural Municipality	6,158	5,093	648	220	197	0
305 Nuwakot						
Total	2,932	2,084	209	232	247	160
Municipality	1,241	964	92	131	54	0
Rural Municipality	1,691	1,120	117	101	193	160
306 Kathmandu						
Total	85,388	24,863	43,089	7,985	9,402	49
Metropolitan City	73,985	20,543	40,158	5,627	7,657	0
Municipality	11,403	4,320	2,931	2,358	1,745	49
307 Bhaktapur						
Total	5,972	3,119	1,141	902	678	132
Municipality	5,972	3,119	1,141	902	678	132

1) NSIC stands for Nepal Standard Industrial Classification.

2) Includes "Not reported ", "Unknown" and so on.

Table 2-2 Number of Persons Engaged by Section of Industrial Classification and Working Hours per Day and Local Level

District and Local Level	Section of NSIC ¹⁾					
	L+M+N+R+S					
	Real Estate, Professional & Scientific Activities, Administrative Services, Arts & Entertainment, Other Services					
	Working Hours per Day					
	Total	Less than 8 Hours	8 to 10 Hours	11 to 12 Hours	13 Hours or more	Not Stated ²⁾
308 Lalitpur						
Total	18,278	10,206	5,615	1,340	1,081	36
Metropolitan City	11,793	4,945	4,917	1,024	888	19
Municipality	1,539	548	510	287	177	17
Rural Municipality	4,946	4,713	188	29	16	0
309 Kavrepalanchok						
Total	2,929	1,701	521	437	270	0
Municipality	2,427	1,330	472	393	232	0
Rural Municipality	502	371	49	44	38	0
310 Ramechhap						
Total	2,747	2,035	154	399	152	7
Municipality	489	326	23	63	77	0
Rural Municipality	2,258	1,709	131	336	75	7
311 Sindhuli						
Total	2,817	1,933	280	244	312	48
Municipality	1,757	1,121	202	167	256	11
Rural Municipality	1,060	812	78	77	56	37
312 Makwanpur						
Total	3,030	1,155	827	603	445	0
Sub-Metropolitan City	2,384	798	775	472	339	0
Municipality	171	114	11	35	11	0
Rural Municipality	475	243	41	96	95	0
313 Chitawan						
Total	5,319	1,552	1,401	1,432	934	0
Metropolitan City	3,388	883	1,031	938	536	0
Municipality	1,675	482	355	483	355	0
Rural Municipality	256	187	15	11	43	0

1) NSIC stands for Nepal Standard Industrial Classification.

2) Includes "Not reported", "Unknown" and so on.

Table 2-2 Number of Persons Engaged by Section of Industrial Classification and Working Hours per Day and Local Level

District and Local Level	Section of NSIC ¹⁾					
	L+M+N+R+S					
	Real Estate, Professional & Scientific Activities, Administrative Services, Arts & Entertainment, Other Services					
	Working Hours per Day					
	Total	Less than 8 Hours	8 to 10 Hours	11 to 12 Hours	13 Hours or more	Not Stated ²⁾
Dolakha District	1,759	1,345	147	145	122	0
30101 GAURISHANKAR RURAL MUNICIPALITY	388	349	20	10	9	0
30102 BIGU RURAL MUNICIPALITY	160	125	2	8	25	0
30103 KALINCHOWK RURAL MUNICIPALITY	196	163	6	7	20	0
30104 BAITEDHAR RURAL MUNICIPALITY	73	49	17	5	2	0
30105 JIRI MUNICIPALITY	157	97	19	30	11	0
30106 TAMAKOSHI RURAL MUNICIPALITY	22	20	2	0	0	0
30107 MELUNG RURAL MUNICIPALITY	121	113	2	6	0	0
30108 SHAILUNG RURAL MUNICIPALITY	173	142	22	6	3	0
30109 BHIMESHWOR MUNICIPALITY	469	287	57	73	52	0
Sindhupalchok District	4,476	3,763	187	364	162	0
30201 BHOTEKOSHI RURAL MUNICIPALITY	286	259	11	3	13	0
30202 JUGAL RURAL MUNICIPALITY	65	47	15	0	3	0
30203 PANCHPOKHARI THANGPAL RURAL MUNICIPALITY	628	513	26	76	13	0
30204 HELAMBU RURAL MUNICIPALITY	302	169	20	110	3	0
30205 MELANCHI MUNICIPALITY	523	402	55	44	22	0
30206 INDRAWOTI RURAL MUNICIPALITY	1,017	962	3	37	15	0
30207 CHOUTARA SANGACHOWKGADHI MUNICIPALITY	825	742	12	19	52	0
30208 BALEPHI RURAL MUNICIPALITY	52	26	3	18	5	0
30209 BAHHRABISE MUNICIPALITY	410	357	13	21	19	0
30210 TRIPURASUNDARI RURAL MUNICIPALITY	34	27	2	1	4	0
30211 LISANKHU PAKHAR RURAL MUNICIPALITY	195	160	1	25	9	0
30212 SUNKOSHI RURAL MUNICIPALITY	139	99	26	10	4	0
Rasuwa District	228	101	53	52	21	1
30301 GOSAIKUNDA RURAL MUNICIPALITY	46	15	20	5	6	0
30302 AMACHHODINMO RURAL MUNICIPALITY	82	39	15	26	2	0
30303 UTTARGAYA RURAL MUNICIPALITY	22	15	1	1	5	0
30304 KALIKA RURAL MUNICIPALITY	65	29	16	11	8	1
30305 NAUKUNDA RURAL MUNICIPALITY	13	3	1	9	0	0
Dhading District	8,009	6,397	932	362	301	17
30401 RUBI VALLEY RURAL MUNICIPALITY	270	230	29	11	0	0
30402 KHANIYABAS RURAL MUNICIPALITY	500	465	15	17	3	0
30403 GANGA JAMUNA RURAL MUNICIPALITY	168	134	3	29	2	0
30404 TRIPURASUNDARI RURAL MUNICIPALITY	296	265	5	10	16	0
30405 NETRAWATI DABAJONG RURAL MUNICIPALITY	122	90	11	21	0	0
30406 NILKHANTHA MUNICIPALITY	1,310	890	236	104	80	0
30407 JWALAMUKHI RURAL MUNICIPALITY	50	43	3	1	3	0
30408 SIDDHALEK RURAL MUNICIPALITY	1,806	1,513	278	15	0	0
30409 BENIGHAT RORANG RURAL MUNICIPALITY	204	125	24	31	24	0
30410 GAJURI RURAL MUNICIPALITY	944	591	258	28	67	0
30411 GALCHHI RURAL MUNICIPALITY	580	503	20	26	31	0
30412 THAKRE RURAL MUNICIPALITY	1,218	1,134	2	31	51	0
30413 DHUNIBENSHI MUNICIPALITY	229	159	35	22	13	0
	312	255	13	16		17
Nuwakot District					0	
30501 DUPCHESHWOR RURAL MUNICIPALITY	2,620	1,829	196	216	236	143
30502 TADI RURAL MUNICIPALITY	198	141	8	13	11	25
30503 SURYAGADHI RURAL MUNICIPALITY	151	113	1	17	4	16
30504 BIDUR MUNICIPALITY	1,003	751	89	111	52	0
30505 KISPANG RURAL MUNICIPALITY	135	60	32	0	43	0
30506 MYAGANG RURAL MUNICIPALITY	391	233	9	24	96	29
30507 TARAKESHWOR RURAL MUNICIPALITY	124	73	1	1	20	29
30508 BELKOTGADHI MUNICIPALITY	238	213	3	20	2	0
30509 LIKHU RURAL MUNICIPALITY	114	89	9	15	1	0
30510 PANCHAKANYA RURAL MUNICIPALITY	61	52	0	6	2	1
30511 SHIVAPURI RURAL MUNICIPALITY	45	24	1	2	0	18
30512 KAKANI RURAL MUNICIPALITY	160	80	43	7	5	25

1) NSIC stands for Nepal Standard Industrial Classification.

2) Includes "Not reported", "Unknown" and so on.

Table 2-2 Number of Persons Engaged by Section of Industrial Classification and Working Hours per Day and Local Level

District and Local Level	Section of NSIC ¹⁾					
	L+M+N+R+S					
	Real Estate, Professional & Scientific Activities, Administrative Services, Arts & Entertainment, Other Services					
	Working Hours per Day					
	Total	Less than 8 Hours	8 to 10 Hours	11 to 12 Hours	13 Hours or more	Not Stated ²⁾
Kathmandu District	85,388	24,863	43,089	7,985	9,402	49
30601 SHANKHARAPUR MUNICIPALITY	201	144	17	30	10	0
30602 KAGESHWORI MANAHARA MUNICIPALITY	617	137	163	122	195	0
30603 GOKARNESHWOR MUNICIPALITY	1,146	304	236	347	259	0
30604 BUDHANILKHANTHA MUNICIPALITY	1,407	593	302	281	227	4
30605 TOKHA MUNICIPALITY	3,015	1,361	881	528	244	1
30606 TARAKESHWOR MUNICIPALITY	821	312	170	194	145	0
30607 NAGARJUN MUNICIPALITY	645	170	215	120	140	0
30608 KATHMANDU METROPOLITIAN CITY	73,985	20,543	40,158	5,627	7,657	0
30609 KIRTIPUR MUNICIPALITY	1,514	616	346	352	161	39
30610 CHANDRAGIRI MUNICIPALITY	1,487	448	400	330	308	1
30611 DAKSHINKALI MUNICIPALITY	550	235	201	54	56	4
Bhaktapur District	5,972	3,119	1,141	902	678	132
30701 CHANGUNARAYAN MUNICIPALITY	1,166	881	63	108	111	3
30702 BHAKTAPUR MUNICIPALITY	2,239	1,032	488	321	275	123
30703 MADHYAPUR THIMI MUNICIPALITY	1,690	812	406	317	155	0
30704 SURYABINAYAK MUNICIPALITY	877	394	184	156	137	6
Lalitpur District	18,278	10,206	5,615	1,340	1,081	36
30801 MAHALAXMI MUNICIPALITY	782	207	286	182	107	0
30802 LALITPUR METROPOLITIAN CITY	11,793	4,945	4,917	1,024	888	19
30803 GODAWARI MUNICIPALITY	757	341	224	105	70	17
30804 KONJYOSOM RURAL MUNICIPALITY	510	487	5	3	15	0
30805 MAHANKAL RURAL MUNICIPALITY	4,287	4,100	161	25	1	0
30806 BAGMATI RURAL MUNICIPALITY	149	126	22	1	0	0
Kavrepalanchok District	2,929	1,701	521	437	270	0
30901 CHAURI DEURALI RURAL MUNICIPALITY	103	58	40	4	1	0
30902 BHUMLU RURAL MUNICIPALITY	32	19	0	6	7	0
30903 MANDAN DEUPUR MUNICIPALITY	211	113	32	14	52	0
30904 BANEPA MUNICIPALITY	1,076	516	246	214	100	0
30905 DHULIKHEL MUNICIPALITY	442	305	81	37	19	0
30906 PANCHKHAL MUNICIPALITY	168	94	14	31	0	0
30907 TEMAL RURAL MUNICIPALITY	41	32	5	2	2	0
30908 NAMOBUDDHA MUNICIPALITY	112	66	12	21	13	0
30909 PANAUTI MUNICIPALITY	418	236	87	76	19	0
30910 BETHANCHOWK RURAL MUNICIPALITY	48	38	2	5	3	0
30911 ROSHI RURAL MUNICIPALITY	212	171	1	16	24	0
30912 MAHABHARAT RURAL MUNICIPALITY	26	17	1	8	0	0
30913 KHANIKHOLA RURAL MUNICIPALITY	40	36	0	3	1	0
Ramechhap District	2,747	2,035	154	399	152	7
31001 UMAKUNDA RURAL MUNICIPALITY	294	255	12	26	1	0
31002 GOKULGANGA RURAL MUNICIPALITY	57	38	11	6	2	0
31003 LIKHU TAMAKOSHI RURAL MUNICIPALITY	493	439	40	11	3	0
31004 RAMECHHAP MUNICIPALITY	162	148	6	8	0	0
31005 MANTHALI MUNICIPALITY	327	178	17	55	77	0
31006 KHANDADEVI RURAL MUNICIPALITY	525	283	62	128	52	0
31007 DORAMBA RURAL MUNICIPALITY	734	549	2	159	17	7
31008 SUNAPATI RURAL MUNICIPALITY	155	145	4	6	0	0
Sindhuli District	2,817	1,933	280	244	312	48
31101 DUDHOULI MUNICIPALITY	278	152	20	70	36	0
31102 PHIKKAL RURAL MUNICIPALITY	189	177	10	0	2	0
31103 TINPATAN RURAL MUNICIPALITY	326	231	20	29	9	37
31104 GOLANJOR RURAL MUNICIPALITY	160	110	35	5	10	0
31105 KAMALAMAI MUNICIPALITY	1,479	969	182	97	220	11
31106 SUNKOSHI RURAL MUNICIPALITY	94	46	6	19	23	0
31107 GHYANGLEKHA RURAL MUNICIPALITY	24	18	2	2	2	0
31108 MARIN RURAL MUNICIPALITY	52	23	5	14	10	0
31109 HARIHARPURGAGHI RURAL MUNICIPALITY	215	207	0	8	0	0

1) NSIC stands for Nepal Standard Industrial Classification.

2) Includes "Not reported", "Unknown" and so on.

Table 2-2 Number of Persons Engaged by Section of Industrial Classification and Working Hours per Day and Local Level

District and Local Level	Section of NSIC ¹⁾					
	L+M+N+R+S					
	Real Estate, Professional & Scientific Activities, Administrative Services, Arts & Entertainment, Other Services					
	Working Hours per Day					
	Total	Less than 8 Hours	8 to 10 Hours	11 to 12 Hours	13 Hours or more	Not Stated ²⁾
Makwanpur District	3,030	1,155	827	603	445	0
31201 INDRASAROWAR RURAL MUNICIPALITY	25	19	4	2	0	0
31202 THAHA MUNICIPALITY	171	114	11	35	11	0
31203 KAILASH RURAL MUNICIPALITY	73	25	14	18	16	0
31204 RAKSIRANG RURAL MUNICIPALITY	39	38	0	0	1	0
31205 MANAHARI RURAL MUNICIPALITY	82	25	6	25	26	0
31206 HETAUDA SUB-METROPOLITIAN CITY	2,384	798	775	472	339	0
31207 BHIMPHEDE RURAL MUNICIPALITY	69	30	2	12	25	0
31208 MAKAWANPURGADHI RURAL MUNICIPALITY	52	34	3	5	10	0
31209 BAKAIYA RURAL MUNICIPALITY	89	43	6	25	15	0
31210 BAGMATI RURAL MUNICIPALITY	46	29	6	9	2	0
Chitawan District	5,319	1,552	1,401	1,432	934	0
31301 RAPTI MUNICIPALITY	253	98	51	68	36	0
31302 KALIKA MUNICIPALITY	175	55	46	53	21	0
31303 ICHCHHA KAMANA RURAL MUNICIPALITY	256	187	15	11	43	0
31304 BHARATPUR METROPOLITIAN CITY	3,388	883	1,031	938	536	0
31305 RATNANAGAR MUNICIPALITY	756	199	143	200	214	0
31306 KHAIRAHANI MUNICIPALITY	379	103	93	129	54	0
31307 MADI MUNICIPALITY	112	27	22	33	30	0

1) NSIC stands for Nepal Standard Industrial Classification.

2) Includes "Not reported", "Unknown" and so on.

Table 3-1 Number of Establishments by Section of Industrial Classification, Working Days for the last one year and Local Level.

District and Local Level	Section of NSIC ¹⁾					
	Total ²⁾					
	Working Days for the last one year (Operating through the year)					
	Total	Less than 300 days	300 to 319 days	320 to 349 days	350 days or more	Not Stated ³⁾
Bagamati Province						
Total	280,987	62,851	45,001	46,388	42,127	84,620
Metropolitan City	115,403	10,203	10,121	7,698	7,283	80,098
Sub-Metropolitan City	9,193	3,105	2,269	2,163	1,134	522
Municipality	114,464	33,629	25,828	28,507	23,296	3,204
Rural Municipality	41,927	15,914	6,783	8,020	10,414	796
301 Dolakha						
Total	6,704	1,959	809	826	1,735	1,375
Municipality	2,504	479	265	302	631	827
Rural Municipality	4,200	1,480	544	524	1,104	548
302 Sindhupalchok						
Total	8,992	2,719	1,385	1,955	2,923	10
Municipality	4,089	1,092	586	1,098	1,308	5
Rural Municipality	4,903	1,627	799	857	1,615	5
303 Rasuwa						
Total	1,313	522	481	126	156	28
Rural Municipality	1,313	522	481	126	156	28
304 Dhading						
Total	11,824	4,038	2,609	2,358	2,755	64
Municipality	3,415	895	1,059	711	737	13
Rural Municipality	8,409	3,143	1,550	1,647	2,018	51
305 Nuwakot						
Total	8,737	2,862	1,478	1,925	1,858	614
Municipality	3,939	924	742	829	952	492
Rural Municipality	4,798	1,938	736	1,096	906	122
306 Kathmandu						
Total	124,202	14,304	11,215	11,604	7,232	79,847
Metropolitan City	80,128	97	299	125	430	79,177
Municipality	44,074	14,207	10,916	11,479	6,802	670
307 Bhaktapur						
Total	19,464	6,317	4,565	4,955	3,423	204
Municipality	19,464	6,317	4,565	4,955	3,423	204

1) NSIC stands for Nepal Standard Industrial Classification.

2) Establishments which belong to Section O, T, or U of NSIC are not surveyed.

3) Includes "Not reported", "Unknown" and so on.

Table 3-1 Number of Establishments by Section of Industrial Classification, Working Days for the last one year and Local Level.

District and Local Level	Section of NSIC ¹⁾					
	Total ²⁾					
	Working Days for the last one year (Operating through the year)					
	Total	Less than 300 days	300 to 319 days	320 to 349 days	350 days or more	Not Stated ³⁾
308 Lalitpur						
Total	26,803	7,538	7,150	6,080	5,658	377
Metropolitan City	18,217	5,047	5,357	3,932	3,533	348
Municipality	7,282	2,185	1,603	1,873	1,595	26
Rural Municipality	1,304	306	190	275	530	3
309 Kavrepalanchok						
Total	14,184	3,463	2,596	3,132	4,037	956
Municipality	11,068	2,264	2,138	2,565	3,145	956
Rural Municipality	3,116	1,199	458	567	892	0
310 Ramechhap						
Total	5,598	2,076	1,075	988	1,423	36
Municipality	2,078	655	586	265	567	5
Rural Municipality	3,520	1,421	489	723	856	31
311 Sindhuli						
Total	7,977	2,915	1,264	1,478	2,316	4
Municipality	4,064	1,248	817	940	1,058	1
Rural Municipality	3,913	1,667	447	538	1,258	3
312 Makwanpur						
Total	15,989	6,077	3,553	3,783	2,049	527
Sub-Metropolitan City	9,193	3,105	2,269	2,163	1,134	522
Municipality	1,329	656	326	229	117	1
Rural Municipality	5,467	2,316	958	1,391	798	4
313 Chitawan						
Total	29,200	8,061	6,821	7,178	6,562	578
Metropolitan City	17,058	5,059	4,465	3,641	3,320	573
Municipality	11,158	2,707	2,225	3,261	2,961	4
Rural Municipality	984	295	131	276	281	1

1) NSIC stands for Nepal Standard Industrial Classification.

2) Establishments which belong to Section O, T, or U of NSIC are not surveyed.

3) Includes "Not reported", "Unknown" and so on.

Table 3-1 Number of Establishments by Section of Industrial Classification, Working Days for the last one year and Local Level.

District and Local Level	Section of NSIC ¹⁾					
	Total ²⁾					
	Working Days for the last one year (Operating through the year)					
	Total	Less than 300 days	300 to 319 days	320 to 349 days	350 days or more	Not Stated ³⁾
Dolakha District	6,704	1,959	809	826	1,735	1,375
30101 GAURISHANKAR RURAL MUNICIPALITY	499	253	79	58	109	0
30102 BIGU RURAL MUNICIPALITY	540	91	55	106	161	127
30103 KALINCHOWK RURAL MUNICIPALITY	973	432	98	119	324	0
30104 BAITEDHAR RURAL MUNICIPALITY	578	98	112	29	213	126
30105 JIRI MUNICIPALITY	536	58	7	24	58	389
30106 TAMAKOSHI RURAL MUNICIPALITY	532	109	52	25	52	294
30107 MELUNG RURAL MUNICIPALITY	536	258	81	65	132	0
30108 SHAILUNG RURAL MUNICIPALITY	542	239	67	122	113	1
30109 BHIMESHWOR MUNICIPALITY	1,968	421	258	278	573	438
Sindhupalchok District	8,992	2,719	1,385	1,955	2,923	10
30201 BHOTEKOSHI RURAL MUNICIPALITY	295	141	74	40	40	0
30202 JUGAL RURAL MUNICIPALITY	591	238	63	136	154	0
30203 PANCHPOKHARI THANGPAL RURAL MUNICIPALITY	575	252	149	95	79	0
30204 HELAMBU RURAL MUNICIPALITY	428	230	47	40	111	0
30205 MELANCHI MUNICIPALITY	1,446	460	296	341	344	5
30206 INDRAWOTI RURAL MUNICIPALITY	950	228	96	128	493	5
30207 CHOUTARA SANGACHOWKGADHI MUNICIPALITY	1,761	428	160	581	592	0
30208 BALEPHI RURAL MUNICIPALITY	666	113	121	217	215	0
30209 BAHRABISE MUNICIPALITY	882	204	130	176	372	0
30210 TRIPURASUNDARI RURAL MUNICIPALITY	359	115	52	24	168	0
30211 LISANKHU PAKHAR RURAL MUNICIPALITY	495	146	75	110	164	0
30212 SUNKOSHI RURAL MUNICIPALITY	544	164	122	67	191	0
Rasuwa District	1,313	522	481	126	156	28
30301 GOSAIKUNDA RURAL MUNICIPALITY	406	141	160	24	71	10
30302 AMACHHODINMO RURAL MUNICIPALITY	155	73	40	13	29	0
30303 UTTARGAYA RURAL MUNICIPALITY	233	77	100	37	7	12
30304 KALIKA RURAL MUNICIPALITY	312	135	162	1	9	5
30305 NAUKUNDA RURAL MUNICIPALITY	207	96	19	51	40	1
Dhading District	11,824	4,038	2,609	2,358	2,755	64
30401 RUBI VALLEY RURAL MUNICIPALITY	273	154	35	6	76	2
30402 KHANIYABAS RURAL MUNICIPALITY	450	231	48	85	83	3
30403 GANGA JAMUNA RURAL MUNICIPALITY	755	306	119	46	284	0
30404 TRIPURASUNDARI RURAL MUNICIPALITY	1,021	454	117	178	269	3
30405 NETRAWATI DABAJONG RURAL MUNICIPALITY	415	200	116	66	24	9
30406 NILKHANDA MUNICIPALITY	2,377	693	842	365	466	11
30407 JWALAMUKHI RURAL MUNICIPALITY	647	217	191	117	121	1
30408 SIDDHALEK RURAL MUNICIPALITY	679	390	184	57	48	0
30409 BENIGHAT RORANG RURAL MUNICIPALITY	1,250	357	288	298	301	6
30410 GAJURI RURAL MUNICIPALITY	1,066	279	152	309	324	2
30411 GALCHHI RURAL MUNICIPALITY	918	323	101	205	275	14
30412 THAKRE RURAL MUNICIPALITY	935	232	199	280	213	11
30413 DHUNIBENSHI MUNICIPALITY	1,038	202	217	346	271	2
Nuwakot District	8,737	2,862	1,478	1,925	1,858	614
30501 DUPCHESHWOR RURAL MUNICIPALITY	737	418	85	142	68	24
30502 TADI RURAL MUNICIPALITY	558	225	54	174	100	5
30503 SURYAGADHI RURAL MUNICIPALITY	403	145	38	161	51	8
30504 BIDUR MUNICIPALITY	2,998	623	634	534	721	486
30505 KISPANG RURAL MUNICIPALITY	409	157	47	69	127	9
30506 MYAGANG RURAL MUNICIPALITY	404	159	66	70	90	19
30507 TARAKESHWOR RURAL MUNICIPALITY	389	147	59	101	72	10
30508 BELKOTGADHI MUNICIPALITY	941	301	108	295	231	6
30509 LIKHU RURAL MUNICIPALITY	591	202	113	199	74	3
30510 PANCHAKANYA RURAL MUNICIPALITY	357	139	79	39	88	12
30511 SHIVAPURI RURAL MUNICIPALITY	352	159	44	21	114	14
30512 KAKANI RURAL MUNICIPALITY	598	187	151	120	122	18

1) NSIC stands for Nepal Standard Industrial Classification.

2) Establishments which belong to Section O, T, or U of NSIC are not surveyed.

3) Includes "Not reported", "Unknown" and so on.

Table 3-1 Number of Establishments by Section of Industrial Classification, Working Days for the last one year and Local Level.

District and Local Level	Section of NSIC ¹⁾					
	Total ²⁾					
	Working Days for the last one year (Operating through the year)					
	Total	Less than 300 days	300 to 319 days	320 to 349 days	350 days or more	Not Stated ³⁾
Kathmandu District	124,202	14,304	11,215	11,604	7,232	79,847
30601 SHANKHARAPUR MUNICIPALITY	849	214	183	231	207	14
30602 KAGESHWORI MANAHARA MUNICIPALITY	3,644	1,191	1,030	954	430	39
30603 GOKARNESHWOR MUNICIPALITY	6,539	2,359	1,660	1,609	891	20
30604 BUDHANILKHANTHA MUNICIPALITY	6,371	1,259	1,130	1,891	1,950	141
30605 TOKHA MUNICIPALITY	6,718	1,798	1,531	2,286	919	184
30606 TARAKESHWOR MUNICIPALITY	3,864	1,544	824	999	463	34
30607 NAGARJUN MUNICIPALITY	3,502	1,347	988	627	500	40
30608 KATHMANDU METROPOLITIAN CITY	80,128	97	299	125	430	79,177
30609 KIRTIPUR MUNICIPALITY	4,400	1,496	1,472	914	399	119
30610 CHANDRAGIRI MUNICIPALITY	6,755	2,695	1,819	1,548	628	65
30611 DAKSHINKALI MUNICIPALITY	1,432	304	279	420	415	14
Bhaktapur District	19,464	6,317	4,565	4,955	3,423	204
30701 CHANGUNARAYAN MUNICIPALITY	2,845	1,048	672	363	753	9
30702 BHAKTAPUR MUNICIPALITY	6,414	1,934	1,603	1,865	973	39
30703 MADHYAPUR THIMI MUNICIPALITY	5,320	1,585	1,187	1,548	921	79
30704 SURYABINAYAK MUNICIPALITY	4,885	1,750	1,103	1,179	776	77
Lalitpur District	26,803	7,538	7,150	6,080	5,658	377
30801 MAHALAXMI MUNICIPALITY	4,050	1,203	958	1,173	704	12
30802 LALITPUR METROPOLITIAN CITY	18,217	5,047	5,357	3,932	3,533	348
30803 GODAWARI MUNICIPALITY	3,232	982	645	700	891	14
30804 KONJYOSOM RURAL MUNICIPALITY	326	70	40	180	36	0
30805 MAHANKAL RURAL MUNICIPALITY	381	127	112	15	127	0
30806 BAGMATI RURAL MUNICIPALITY	597	109	38	80	367	3
Kavrepalanchok District	14,184	3,463	2,596	3,132	4,037	956
30901 CHAURI DEURALI RURAL MUNICIPALITY	460	221	73	104	62	0
30902 BHUMLU RURAL MUNICIPALITY	447	162	83	67	135	0
30903 MANDAN DEUPUR MUNICIPALITY	1,000	250	151	251	348	0
30904 BANEPA MUNICIPALITY	4,302	913	937	1,030	887	535
30905 DHULIKHEL MUNICIPALITY	1,420	148	240	386	324	322
30906 PANCHKHAL MUNICIPALITY	1,444	369	237	278	468	92
30907 TEMAL RURAL MUNICIPALITY	462	149	99	100	114	0
30908 NAMOBUDDHA MUNICIPALITY	1,007	207	155	103	540	2
30909 PANAUTI MUNICIPALITY	1,895	377	418	517	578	5
30910 BETHANCHOWK RURAL MUNICIPALITY	498	148	43	88	219	0
30911 ROSHI RURAL MUNICIPALITY	743	296	99	127	221	0
30912 MAHABHARAT RURAL MUNICIPALITY	257	106	27	38	86	0
30913 KHANIKHOLA RURAL MUNICIPALITY	249	117	34	43	55	0
Ramechhap District	5,598	2,076	1,075	988	1,423	36
31001 UMAKUNDA RURAL MUNICIPALITY	701	418	56	74	144	9
31002 GOKULGANGA RURAL MUNICIPALITY	525	164	73	138	150	0
31003 LIKHU TAMAKOSHI RURAL MUNICIPALITY	645	207	132	96	210	0
31004 RAMECHHAP MUNICIPALITY	727	289	92	73	272	1
31005 MANTHALI MUNICIPALITY	1,351	366	494	192	295	4
31006 KHANDADEVI RURAL MUNICIPALITY	518	200	43	58	213	4
31007 DORAMBA RURAL MUNICIPALITY	721	313	137	179	74	18
31008 SUNAPATI RURAL MUNICIPALITY	410	119	48	178	65	0
Sindhuli District	7,977	2,915	1,264	1,478	2,316	4
31101 DUDHOULI MUNICIPALITY	1,265	356	464	170	274	1
31102 PHIKKAL RURAL MUNICIPALITY	355	143	73	59	80	0
31103 TINPATAN RURAL MUNICIPALITY	894	443	34	71	345	1
31104 GOLANJOR RURAL MUNICIPALITY	657	310	39	105	202	1
31105 KAMALAMAI MUNICIPALITY	2,799	892	353	770	784	0
31106 SUNKOSHI RURAL MUNICIPALITY	590	117	53	49	371	0
31107 GHYANGLEKHA RURAL MUNICIPALITY	271	124	44	84	18	1
31108 MARIN RURAL MUNICIPALITY	548	221	98	90	139	0
31109 HARIHARPURGAGHI RURAL MUNICIPALITY	598	309	106	80	103	0

1) NSIC stands for Nepal Standard Industrial Classification.

2) Establishments which belong to Section O, T, or U of NSIC are not surveyed.

3) Includes "Not reported", "Unknown" and so on.

Table 3-1 Number of Establishments by Section of Industrial Classification, Working Days for the last one year and Local Level.

District and Local Level	Section of NSIC ¹⁾						Total ²⁾
	Total ²⁾						
	Working Days for the last one year (Operating through the year)						Not Stated ³⁾
	Total	Less than 300 days	300 to 319 days	320 to 349 days	350 days or more		
Makwanpur District	15,989	6,077	3,553	3,783	2,049	527	
31201 INDRASAROWAR RURAL MUNICIPALITY	466	164	112	96	93	1	
31202 THAHA MUNICIPALITY	1,329	656	326	229	117	1	
31203 KAILASH RURAL MUNICIPALITY	335	94	41	146	54	0	
31204 RAKSIRANG RURAL MUNICIPALITY	399	164	63	151	21	0	
31205 MANAHARI RURAL MUNICIPALITY	1,305	609	199	355	141	1	
31206 HETAUDA SUB-METROPOLITIAN CITY	9,193	3,105	2,269	2,163	1,134	522	
31207 BHIMPHEDE RURAL MUNICIPALITY	606	240	112	154	100	0	
31208 MAKAWANPURGADHI RURAL MUNICIPALITY	709	316	154	108	129	2	
31209 BAKAIYA RURAL MUNICIPALITY	929	399	119	237	174	0	
31210 BAGMATI RURAL MUNICIPALITY	718	330	158	144	86	0	
Chitawan District	29,200	8,061	6,821	7,178	6,562	578	
31301 RAPTI MUNICIPALITY	1,744	326	207	640	571	0	
31302 KALIKA MUNICIPALITY	1,516	333	147	423	612	1	
31303 ICHCHHA KAMANA RURAL MUNICIPALITY	984	295	131	276	281	1	
31304 BHARATPUR METROPOLITIAN CITY	17,058	5,059	4,465	3,641	3,320	573	
31305 RATNANAGAR MUNICIPALITY	4,144	986	897	1,202	1,057	2	
31306 KHAIRAHANI MUNICIPALITY	2,747	900	884	404	559	0	
31307 MADI MUNICIPALITY	1,007	162	90	592	162	1	

1) NSIC stands for Nepal Standard Industrial Classification.

2) Establishments which belong to Section O, T, or U of NSIC are not surveyed.

3) Includes "Not reported", "Unknown" and so on.

Table 3-1 Number of Establishments by Section of Industrial Classification, Working Days for the last one year and Local Level.

District and Local Level	Section of NSIC ¹⁾					
	A					
	Agriculture, forestry and fishing ²⁾					
	Working Days for the last one year (Operating through the year)					
	Total	Less than 300 days	300 to 319 days	320 to 349 days	350 days or more	Not Stated ³⁾
Bagamati Province						
Total	6,742	3,276	495	363	2,330	278
Metropolitan City	377	46	30	19	213	69
Sub-Metropolitan City	164	55	12	14	77	6
Municipality	2,719	1,048	235	175	1,175	86
Rural Municipality	3,482	2,127	218	155	865	117
301 Dolakha						
Total	538	321	10	9	98	100
Municipality	129	44	2	2	33	48
Rural Municipality	409	277	8	7	65	52
302 Sindhupalchok						
Total	380	188	33	12	147	0
Municipality	167	94	16	4	53	0
Rural Municipality	213	94	17	8	94	0
303 Rasuwa						
Total	60	32	19	2	6	1
Rural Municipality	60	32	19	2	6	1
304 Dhading						
Total	851	448	72	58	261	12
Municipality	223	86	24	29	80	4
Rural Municipality	628	362	48	29	181	8
305 Nuwakot						
Total	746	318	66	59	244	59
Municipality	257	75	35	24	117	6
Rural Municipality	489	243	31	35	127	53
306 Kathmandu						
Total	390	73	42	40	159	76
Metropolitan City	69	0	0	0	6	63
Municipality	321	73	42	40	153	13
307 Bhaktapur						
Total	153	39	21	9	83	1
Municipality	153	39	21	9	83	1

1) NSIC stands for Nepal Standard Industrial Classification.

2) Registered establishments only.

3) Includes "Not reported", "Unknown" and so on.

Table 3-1 Number of Establishments by Section of Industrial Classification, Working Days for the last one year and Local Level.

District and Local Level	Section of NSIC ¹⁾					
	A					
	Agriculture, forestry and fishing ²⁾					
	Working Days for the last one year (Operating through the year)					
	Total	Less than 300 days	300 to 319 days	320 to 349 days	350 days or more	Not Stated ³⁾
308 Lalitpur						
Total	287	46	29	28	183	1
Metropolitan City	100	17	4	7	71	1
Municipality	90	17	12	8	53	0
Rural Municipality	97	12	13	13	59	0
309 Kavrepalanchok						
Total	710	344	25	25	302	14
Municipality	455	194	16	19	212	14
Rural Municipality	255	150	9	6	90	0
310 Ramechhap						
Total	579	346	32	27	171	3
Municipality	202	97	8	5	92	0
Rural Municipality	377	249	24	22	79	3
311 Sindhuli						
Total	1,002	767	54	21	160	0
Municipality	353	239	26	11	77	0
Rural Municipality	649	528	28	10	83	0
312 Makwanpur						
Total	461	217	35	40	163	6
Sub-Metropolitan City	164	55	12	14	77	6
Municipality	43	28	3	4	8	0
Rural Municipality	254	134	20	22	78	0
313 Chitawan						
Total	585	137	57	33	353	5
Metropolitan City	208	29	26	12	136	5
Municipality	326	62	30	20	214	0
Rural Municipality	51	46	1	1	3	0

1) NSIC stands for Nepal Standard Industrial Classification.

2) Registered establishments only.

3) Includes "Not reported", "Unknown" and so on.

Table 3-1 Number of Establishments by Section of Industrial Classification, Working Days for the last one year and Local Level.

District and Local Level	Section of NSIC ¹⁾						Not Stated ³⁾
	A						
	Agriculture, forestry and fishing ²⁾						
	Working Days for the last one year (Operating through the year)						
Total	Less than 300 days	300 to 319 days	320 to 349 days	350 days or more			
Dolakha District	538	321	10	9	98	100	
30101 GAURISHANKAR RURAL MUNICIPALITY	57	46	1	1	9	0	
30102 BIGU RURAL MUNICIPALITY	25	14	1	1	6	3	
30103 KALINCHOWK RURAL MUNICIPALITY	96	69	3	2	22	0	
30104 BAITEDHAR RURAL MUNICIPALITY	41	23	0	0	5	13	
30105 JIRI MUNICIPALITY	45	13	0	2	10	20	
30106 TAMAKOSHI RURAL MUNICIPALITY	63	22	0	0	5	36	
30107 MELUNG RURAL MUNICIPALITY	45	35	1	1	8	0	
30108 SHAILUNG RURAL MUNICIPALITY	82	68	2	2	10	0	
30109 BHIMESHWOR MUNICIPALITY	84	31	2	0	23	28	
Sindhupalchok District	380	188	33	12	147	0	
30201 BHOTEKOSHI RURAL MUNICIPALITY	0	0	0	0	0	0	
30202 JUGAL RURAL MUNICIPALITY	19	9	0	0	10	0	
30203 PANCHPOKHARI THANGPAL RURAL MUNICIPALITY	16	10	3	1	2	0	
30204 HELAMBU RURAL MUNICIPALITY	15	7	0	3	5	0	
30205 MELANCHI MUNICIPALITY	76	43	7	2	24	0	
30206 INDRAWOTI RURAL MUNICIPALITY	58	24	1	1	32	0	
30207 CHOUTARA SANGACHOWKGADHI MUNICIPALITY	67	38	5	1	23	0	
30208 BALEPHI RURAL MUNICIPALITY	21	8	5	1	7	0	
30209 BAHRABISE MUNICIPALITY	24	13	4	1	6	0	
30210 TRIPURASUNDARI RURAL MUNICIPALITY	18	4	2	0	12	0	
30211 LISANKHU PAKHAR RURAL MUNICIPALITY	32	20	0	0	12	0	
30212 SUNKOSHI RURAL MUNICIPALITY	34	12	6	2	14	0	
Rasuwa District	60	32	19	2	6	1	
30301 GOSAIKUNDA RURAL MUNICIPALITY	1	0	0	1	0	0	
30302 AMACHHODINMO RURAL MUNICIPALITY	13	10	1	0	2	0	
30303 UTTARGAYA RURAL MUNICIPALITY	14	3	9	1	0	1	
30304 KALIKA RURAL MUNICIPALITY	14	1	9	0	4	0	
30305 NAUKUNDA RURAL MUNICIPALITY	18	18	0	0	0	0	
Dhading District	851	448	72	58	261	12	
30401 RUBI VALLEY RURAL MUNICIPALITY	7	5	0	0	2	0	
30402 KHANIYABAS RURAL MUNICIPALITY	28	19	2	0	6	1	
30403 GANGA JAMUNA RURAL MUNICIPALITY	57	16	0	0	41	0	
30404 TRIPURASUNDARI RURAL MUNICIPALITY	67	49	1	1	16	0	
30405 NETRAWATI DABAJONG RURAL MUNICIPALITY	36	22	6	2	4	2	
30406 NILKHANDA MUNICIPALITY	180	65	22	22	68	3	
30407 JWALAMUKHI RURAL MUNICIPALITY	74	49	10	5	10	0	
30408 SIDDHALEK RURAL MUNICIPALITY	97	60	19	5	13	0	
30409 BENIGHAT RORANG RURAL MUNICIPALITY	56	31	7	5	12	1	
30410 GAJURI RURAL MUNICIPALITY	75	38	1	8	27	1	
30411 GALCHHI RURAL MUNICIPALITY	63	39	0	0	22	2	
30412 THAKRE RURAL MUNICIPALITY	68	34	2	3	28	1	
30413 DHUNIBENSHI MUNICIPALITY	43	21	2	7	12	1	
Nuwakot District	746	318	66	59	244	59	
30501 DUPCHESHWOR RURAL MUNICIPALITY	35	17	1	0	16	1	
30502 TADI RURAL MUNICIPALITY	54	36	3	5	9	1	
30503 SURYAGADHI RURAL MUNICIPALITY	45	28	2	4	4	7	
30504 BIDUR MUNICIPALITY	146	42	29	21	49	5	
30505 KISPANG RURAL MUNICIPALITY	44	28	0	1	7	8	
30506 MYAGANG RURAL MUNICIPALITY	34	12	1	1	8	12	
30507 TARAKESHWOR RURAL MUNICIPALITY	31	5	3	6	12	5	
30508 BELKOTGADHI MUNICIPALITY	111	33	6	3	68	1	
30509 LIKHU RURAL MUNICIPALITY	56	28	8	8	12	0	
30510 PANCHAKANYA RURAL MUNICIPALITY	33	22	0	0	7	4	
30511 SHIVAPURI RURAL MUNICIPALITY	64	29	0	1	27	7	
30512 KAKANI RURAL MUNICIPALITY	93	38	13	9	25	8	

1) NSIC stands for Nepal Standard Industrial Classification.

2) Registered establishments only.

3) Includes "Not reported", "Unknown" and so on.

Table 3-1 Number of Establishments by Section of Industrial Classification, Working Days for the last one year and Local Level.

District and Local Level	Section of NSIC ¹⁾						Not Stated ³⁾
	A						
	Agriculture, forestry and fishing ²⁾						
	Working Days for the last one year (Operating through the year)						
Total	Less than 300 days	300 to 319 days	320 to 349 days	350 days or more			
Kathmandu District	390	73	42	40	159	76	
30601 SHANKHARAPUR MUNICIPALITY	0	0	0	0	0	0	
30602 KAGESHWORI MANAHARA MUNICIPALITY	14	0	3	2	9	0	
30603 GOKARNESHWOR MUNICIPALITY	9	0	1	1	7	0	
30604 BUDHANILKHANTHA MUNICIPALITY	64	21	5	4	28	6	
30605 TOKHA MUNICIPALITY	42	5	8	8	18	3	
30606 TARAKESHWOR MUNICIPALITY	19	2	1	1	15	0	
30607 NAGARJUN MUNICIPALITY	29	8	8	4	9	0	
30608 KATHMANDU METROPOLITIAN CITY	69	0	0	0	6	63	
30609 KIRTIPUR MUNICIPALITY	29	4	6	4	14	1	
30610 CHANDRAGIRI MUNICIPALITY	74	21	5	6	40	2	
30611 DAKSHINKALI MUNICIPALITY	41	12	5	10	13	1	
Bhaktapur District	153	39	21	9	83	1	
30701 CHANGUNARAYAN MUNICIPALITY	86	22	13	3	47	1	
30702 BHAKTAPUR MUNICIPALITY	13	3	1	3	6	0	
30703 MADHYAPUR THIMI MUNICIPALITY	15	4	2	3	6	0	
30704 SURYABINAYAK MUNICIPALITY	39	10	5	0	24	0	
Lalitpur District	287	46	29	28	183	1	
30801 MAHALAXMI MUNICIPALITY	18	1	6	0	11	0	
30802 LALITPUR METROPOLITIAN CITY	100	17	4	7	71	1	
30803 GODAWARI MUNICIPALITY	72	16	6	8	42	0	
30804 KONJYOSOM RURAL MUNICIPALITY	25	4	0	12	9	0	
30805 MAHANKAL RURAL MUNICIPALITY	49	7	12	0	30	0	
30806 BAGMATI RURAL MUNICIPALITY	23	1	1	1	20	0	
Kavrepalanchok District	710	344	25	25	302	14	
30901 CHAURI DEURALI RURAL MUNICIPALITY	25	17	1	3	4	0	
30902 BHUMLU RURAL MUNICIPALITY	36	31	1	1	3	0	
30903 MANDAN DEUPUR MUNICIPALITY	68	51	2	2	13	0	
30904 BANEPA MUNICIPALITY	60	24	3	1	29	3	
30905 DHULIKHEL MUNICIPALITY	30	5	1	3	21	0	
30906 PANCHKHAL MUNICIPALITY	138	52	5	10	60	11	
30907 TEMAL RURAL MUNICIPALITY	33	27	1	0	5	0	
30908 NAMOBUDDHA MUNICIPALITY	68	21	1	1	45	0	
30909 PANAUTI MUNICIPALITY	91	41	4	2	44	0	
30910 BETHANCHOWK RURAL MUNICIPALITY	69	16	1	0	52	0	
30911 ROSHI RURAL MUNICIPALITY	43	32	4	0	7	0	
30912 MAHABHARAT RURAL MUNICIPALITY	30	16	0	0	14	0	
30913 KHANIKHOLA RURAL MUNICIPALITY	19	11	1	2	5	0	
Ramechhap District	579	346	32	27	171	3	
31001 UMAKUNDA RURAL MUNICIPALITY	42	30	1	2	8	1	
31002 GOKULGANGA RURAL MUNICIPALITY	39	25	1	0	13	0	
31003 LIKHU TAMAKOSHI RURAL MUNICIPALITY	57	22	3	5	27	0	
31004 RAMECHHAP MUNICIPALITY	89	67	0	1	21	0	
31005 MANTHALI MUNICIPALITY	113	30	8	4	71	0	
31006 KHANDADEVI RURAL MUNICIPALITY	60	40	0	0	20	0	
31007 DORAMBA RURAL MUNICIPALITY	139	109	12	8	8	2	
31008 SUNAPATI RURAL MUNICIPALITY	40	23	7	7	3	0	
Sindhuli District	1,002	767	54	21	160	0	
31101 DUDHOULI MUNICIPALITY	123	95	13	0	15	0	
31102 PHIKKAL RURAL MUNICIPALITY	52	27	5	1	19	0	
31103 TINPATAN RURAL MUNICIPALITY	138	131	1	1	5	0	
31104 GOLANJOR RURAL MUNICIPALITY	112	75	1	0	36	0	
31105 KAMALAMAI MUNICIPALITY	230	144	13	11	62	0	
31106 SUNKOSHI RURAL MUNICIPALITY	77	44	15	7	11	0	
31107 GHYANGLEKHA RURAL MUNICIPALITY	58	57	1	0	0	0	
31108 MARIN RURAL MUNICIPALITY	54	49	2	0	3	0	
31109 HARIHARPURGAGHI RURAL MUNICIPALITY	158	145	3	1	9	0	

1) NSIC stands for Nepal Standard Industrial Classification.

2) Registered establishments only.

3) Includes "Not reported", "Unknown" and so on.

Table 3-1 Number of Establishments by Section of Industrial Classification, Working Days for the last one year and Local Level.

District and Local Level	Section of NSIC ¹⁾					
	A					
	Agriculture, forestry and fishing ²⁾					
	Working Days for the last one year (Operating through the year)					
	Total	Less than 300 days	300 to 319 days	320 to 349 days	350 days or more	Not Stated ³⁾
Makwanpur District	461	217	35	40	163	6
31201 INDRASAROWAR RURAL MUNICIPALITY	7	4	0	1	2	0
31202 THAHA MUNICIPALITY	43	28	3	4	8	0
31203 KAILASH RURAL MUNICIPALITY	7	1	0	0	6	0
31204 RAKSIRANG RURAL MUNICIPALITY	17	11	0	4	2	0
31205 MANAHARI RURAL MUNICIPALITY	46	18	11	9	8	0
31206 HETAUDA SUB-METROPOLITIAN CITY	164	55	12	14	77	6
31207 BHIMPHEDE RURAL MUNICIPALITY	22	15	1	2	4	0
31208 MAKAWANPURGADHI RURAL MUNICIPALITY	80	29	3	2	46	0
31209 BAKAIYA RURAL MUNICIPALITY	59	41	5	4	9	0
31210 BAGMATI RURAL MUNICIPALITY	16	15	0	0	1	0
Chitawan District	585	137	57	33	353	5
31301 RAPTI MUNICIPALITY	73	22	14	5	32	0
31302 KALIKA MUNICIPALITY	28	9	0	0	19	0
31303 ICHCHHA KAMANA RURAL MUNICIPALITY	51	46	1	1	3	0
31304 BHARATPUR METROPOLITIAN CITY	208	29	26	12	136	5
31305 RATNANAGAR MUNICIPALITY	97	9	6	10	72	0
31306 KHAIRAHANI MUNICIPALITY	118	17	7	4	90	0
31307 MADI MUNICIPALITY	10	5	3	1	1	0

1) NSIC stands for Nepal Standard Industrial Classification.

2) Registered establishments only.

3) Includes "Not reported ", "Unknown" and so on.

Table 3-1 Number of Establishments by Section of Industrial Classification, Working Days for the last one year and Local Level.

District and Local Level	Section of NSIC ¹⁾					
	C					
	Manufacturing					
	Working Days for the last one year (Operating through the year)					
	Total	Less than 300 days	300 to 319 days	320 to 349 days	350 days or more	Not Stated ²⁾
Bagamati Province						
Total	32,342	7,868	7,419	6,225	4,308	6,522
Metropolitan City	10,118	1,213	1,438	860	520	6,087
Sub-Metropolitan City	1,189	387	395	256	89	62
Municipality	15,618	4,500	4,468	3,919	2,416	315
Rural Municipality	5,417	1,768	1,118	1,190	1,283	58
301 Dolakha						
Total	743	144	137	125	227	110
Municipality	265	45	39	37	73	71
Rural Municipality	478	99	98	88	154	39
302 Sindhupalchok						
Total	1,203	331	251	276	341	4
Municipality	546	121	97	162	164	2
Rural Municipality	657	210	154	114	177	2
303 Rasuwa						
Total	95	34	37	15	9	0
Rural Municipality	95	34	37	15	9	0
304 Dhading						
Total	1,524	523	425	294	276	6
Municipality	400	91	150	83	76	0
Rural Municipality	1,124	432	275	211	200	6
305 Nuwakot						
Total	1,163	324	261	323	200	55
Municipality	460	61	129	124	97	49
Rural Municipality	703	263	132	199	103	6
306 Kathmandu						
Total	11,603	1,875	1,644	1,346	672	6,066
Metropolitan City	6,021	6	11	5	8	5,991
Municipality	5,582	1,869	1,633	1,341	664	75
307 Bhaktapur						
Total	3,322	1,061	968	879	393	21
Municipality	3,322	1,061	968	879	393	21

1) NSIC stands for Nepal Standard Industrial Classification.

2) Includes "Not reported ", "Unknown" and so on.

Table 3-1 Number of Establishments by Section of Industrial Classification, Working Days for the last one year and Local Level.

District and Local Level	Section of NSIC ¹⁾					
	C					
	Manufacturing					
	Working Days for the last one year (Operating through the year)					
	Total	Less than 300 days	300 to 319 days	320 to 349 days	350 days or more	Not Stated ²⁾
308 Lalitpur						
Total	3,687	1,043	1,188	781	642	33
Metropolitan City	2,091	648	776	414	227	26
Municipality	1,234	366	371	318	173	6
Rural Municipality	362	29	41	49	242	1
309 Kavrepalanchok						
Total	1,871	464	503	426	389	89
Municipality	1,494	346	430	332	297	89
Rural Municipality	377	118	73	94	92	0
310 Ramechhap						
Total	616	159	165	144	145	3
Municipality	222	30	87	39	66	0
Rural Municipality	394	129	78	105	79	3
311 Sindhuli						
Total	964	296	195	200	273	0
Municipality	511	116	127	126	142	0
Rural Municipality	453	180	68	74	131	0
312 Makwanpur						
Total	2,094	755	598	501	177	63
Sub-Metropolitan City	1,189	387	395	256	89	62
Municipality	174	101	45	23	5	0
Rural Municipality	731	267	158	222	83	1
313 Chitawan						
Total	3,457	859	1,047	915	564	72
Metropolitan City	2,006	559	651	441	285	70
Municipality	1,408	293	392	455	266	2
Rural Municipality	43	7	4	19	13	0

1) NSIC stands for Nepal Standard Industrial Classification.

2) Includes "Not reported ", "Unknown" and so on.

Table 3-1 Number of Establishments by Section of Industrial Classification, Working Days for the last one year and Local Level.

District and Local Level	Section of NSIC ¹⁾						Not Stated ²⁾
	C						
	Manufacturing						
	Working Days for the last one year (Operating through the year)						
Total	Less than 300 days	300 to 319 days	320 to 349 days	350 days or more			
Dolakha District	743	144	137	125	227	110	
30101 GAURISHANKAR RURAL MUNICIPALITY	24	4	8	3	9	0	
30102 BIGU RURAL MUNICIPALITY	51	5	5	14	22	5	
30103 KALINCHOWK RURAL MUNICIPALITY	124	43	16	21	44	0	
30104 BAITEDHAR RURAL MUNICIPALITY	80	4	31	8	26	11	
30105 JIRI MUNICIPALITY	40	4	1	0	5	30	
30106 TAMAKOSHI RURAL MUNICIPALITY	48	10	4	2	9	23	
30107 MELUNG RURAL MUNICIPALITY	109	29	23	24	33	0	
30108 SHAILUNG RURAL MUNICIPALITY	42	4	11	16	11	0	
30109 BHIMESHWOR MUNICIPALITY	225	41	38	37	68	41	
Sindhupalchok District	1,203	331	251	276	341	4	
30201 BHOTEKOSHI RURAL MUNICIPALITY	8	3	2	2	1	0	
30202 JUGAL RURAL MUNICIPALITY	71	37	9	13	12	0	
30203 PANCHPOKHARI THANGPAL RURAL MUNICIPALITY	100	51	29	14	6	0	
30204 HELAMBU RURAL MUNICIPALITY	44	19	7	6	12	0	
30205 MELANCHI MUNICIPALITY	200	65	52	56	25	2	
30206 INDRAWOTI RURAL MUNICIPALITY	183	42	45	23	71	2	
30207 CHOUTARA SANGACHOWKGADHI MUNICIPALITY	256	40	25	91	100	0	
30208 BALEPHI RURAL MUNICIPALITY	82	13	14	26	29	0	
30209 BAHRABISE MUNICIPALITY	90	16	20	15	39	0	
30210 TRIPURASUNDARI RURAL MUNICIPALITY	49	21	6	9	13	0	
30211 LISANKHU PAKHAR RURAL MUNICIPALITY	40	5	10	9	16	0	
30212 SUNKOSHI RURAL MUNICIPALITY	80	19	32	12	17	0	
Rasuwa District	95	34	37	15	9	0	
30301 GOSAIKUNDA RURAL MUNICIPALITY	12	5	6	0	1	0	
30302 AMACHHODINMO RURAL MUNICIPALITY	1	0	0	1	0	0	
30303 UTTARGAYA RURAL MUNICIPALITY	29	8	12	8	1	0	
30304 KALIKA RURAL MUNICIPALITY	30	15	14	0	1	0	
30305 NAUKUNDA RURAL MUNICIPALITY	23	6	5	6	6	0	
Dhading District	1,524	523	425	294	276	6	
30401 RUBI VALLEY RURAL MUNICIPALITY	30	15	2	2	11	0	
30402 KHANIYABAS RURAL MUNICIPALITY	60	24	15	13	8	0	
30403 GANGA JAMUNA RURAL MUNICIPALITY	147	69	25	4	49	0	
30404 TRIPURASUNDARI RURAL MUNICIPALITY	187	93	38	35	21	0	
30405 NETRAWATI DABAJONG RURAL MUNICIPALITY	72	27	29	10	5	1	
30406 NILKHANDA MUNICIPALITY	284	75	121	45	43	0	
30407 JWALAMUKHI RURAL MUNICIPALITY	123	24	50	29	20	0	
30408 SIDDHALEK RURAL MUNICIPALITY	101	63	29	5	4	0	
30409 BENIGHAT RORANG RURAL MUNICIPALITY	78	18	23	18	19	0	
30410 GAJURI RURAL MUNICIPALITY	90	27	23	22	18	0	
30411 GALCHHI RURAL MUNICIPALITY	119	45	15	30	26	3	
30412 THAKRE RURAL MUNICIPALITY	117	27	26	43	19	2	
30413 DHUNIBENSHI MUNICIPALITY	116	16	29	38	33	0	
Nuwakot District	1,163	324	261	323	200	55	
30501 DUPCHESHWOR RURAL MUNICIPALITY	131	81	19	26	2	3	
30502 TADI RURAL MUNICIPALITY	83	21	8	34	20	0	
30503 SURYAGADHI RURAL MUNICIPALITY	51	15	5	28	3	0	
30504 BIDUR MUNICIPALITY	340	39	103	77	72	49	
30505 KISPANG RURAL MUNICIPALITY	51	16	10	14	11	0	
30506 MYAGANG RURAL MUNICIPALITY	63	24	14	15	9	1	
30507 TARAKESHWOR RURAL MUNICIPALITY	78	29	13	27	8	1	
30508 BELKOTGADHI MUNICIPALITY	120	22	26	47	25	0	
30509 LIKHU RURAL MUNICIPALITY	86	26	24	29	7	0	
30510 PANCHAKANYA RURAL MUNICIPALITY	73	27	16	5	25	0	
30511 SHIVAPURI RURAL MUNICIPALITY	26	10	8	4	3	1	
30512 KAKANI RURAL MUNICIPALITY	61	14	15	17	15	0	

1) NSIC stands for Nepal Standard Industrial Classification.

2) Includes "Not reported", "Unknown" and so on.

Table 3-1 Number of Establishments by Section of Industrial Classification, Working Days for the last one year and Local Level.

District and Local Level	Section of NSIC ¹⁾					
	C					
	Manufacturing					
	Working Days for the last one year (Operating through the year)					
	Total	Less than 300 days	300 to 319 days	320 to 349 days	350 days or more	Not Stated ²⁾
Kathmandu District	11,603	1,875	1,644	1,346	672	6,066
30601 SHANKHARAPUR MUNICIPALITY	96	28	25	29	14	0
30602 KAGESHWORI MANAHARA MUNICIPALITY	484	132	176	120	49	7
30603 GOKARNESHWOR MUNICIPALITY	726	245	208	183	86	4
30604 BUDHANILKHANTHA MUNICIPALITY	749	134	160	201	240	14
30605 TOKHA MUNICIPALITY	636	186	166	209	63	12
30606 TARAKESHWOR MUNICIPALITY	561	224	148	140	46	3
30607 NAGARJUN MUNICIPALITY	477	207	141	84	39	6
30608 KATHMANDU METROPOLITIAN CITY	6,021	6	11	5	8	5,991
30609 KIRTIPUR MUNICIPALITY	636	223	246	114	34	19
30610 CHANDRAGIRI MUNICIPALITY	1,054	453	321	210	62	8
30611 DAKSHINKALI MUNICIPALITY	163	37	42	51	31	2
Bhaktapur District	3,322	1,061	968	879	393	21
30701 CHANGUNARAYAN MUNICIPALITY	432	106	166	72	88	0
30702 BHAKTAPUR MUNICIPALITY	1,296	437	352	396	104	7
30703 MADHYAPUR THIMI MUNICIPALITY	824	229	230	248	112	5
30704 SURYABINAYAK MUNICIPALITY	770	289	220	163	89	9
Lalitpur District	3,687	1,043	1,188	781	642	33
30801 MAHALAXMI MUNICIPALITY	713	188	243	192	87	3
30802 LALITPUR METROPOLITIAN CITY	2,091	648	776	414	227	26
30803 GODAWARI MUNICIPALITY	521	178	128	126	86	3
30804 KONJYOSOM RURAL MUNICIPALITY	37	6	7	19	5	0
30805 MAHANKAL RURAL MUNICIPALITY	47	6	24	7	10	0
30806 BAGMATI RURAL MUNICIPALITY	278	17	10	23	227	1
Kavrepalanchok District	1,871	464	503	426	389	89
30901 CHAURI DEURALI RURAL MUNICIPALITY	61	27	11	18	5	0
30902 BHUMLU RURAL MUNICIPALITY	40	15	10	5	10	0
30903 MANDAN DEUPUR MUNICIPALITY	134	15	39	37	43	0
30904 BANEPA MUNICIPALITY	610	172	186	125	81	46
30905 DHULIKHEL MUNICIPALITY	144	27	34	31	19	33
30906 PANCHKHAL MUNICIPALITY	220	58	57	45	52	8
30907 TEMAL RURAL MUNICIPALITY	69	14	25	19	11	0
30908 NAMOBUDDHA MUNICIPALITY	112	16	27	20	49	0
30909 PANAUTI MUNICIPALITY	274	58	87	74	53	2
30910 BETHANCHOWK RURAL MUNICIPALITY	78	20	8	25	25	0
30911 ROSHI RURAL MUNICIPALITY	83	29	13	12	29	0
30912 MAHABHARAT RURAL MUNICIPALITY	21	6	3	5	7	0
30913 KHANIKHOLA RURAL MUNICIPALITY	25	7	3	10	5	0
Ramechhap District	616	159	165	144	145	3
31001 UMAKUNDA RURAL MUNICIPALITY	62	36	7	6	13	0
31002 GOKULGANGA RURAL MUNICIPALITY	57	12	9	29	7	0
31003 LIKHU TAMAKOSHI RURAL MUNICIPALITY	65	19	22	4	20	0
31004 RAMECHHAP MUNICIPALITY	65	10	9	12	34	0
31005 MANTHALI MUNICIPALITY	157	20	78	27	32	0
31006 KHANDADEVI RURAL MUNICIPALITY	27	9	2	2	13	1
31007 DORAMBA RURAL MUNICIPALITY	95	30	26	29	8	2
31008 SUNAPATI RURAL MUNICIPALITY	88	23	12	35	18	0
Sindhuli District	964	296	195	200	273	0
31101 DUDHOULI MUNICIPALITY	162	36	78	18	30	0
31102 PHIKKAL RURAL MUNICIPALITY	26	10	9	5	2	0
31103 TINPATAN RURAL MUNICIPALITY	130	71	3	9	47	0
31104 GOLANJOR RURAL MUNICIPALITY	59	20	2	16	21	0
31105 KAMALAMAI MUNICIPALITY	349	80	49	108	112	0
31106 SUNKOSHI RURAL MUNICIPALITY	48	1	4	9	34	0
31107 GHYANGLEKHA RURAL MUNICIPALITY	30	5	9	7	9	0
31108 MARIN RURAL MUNICIPALITY	66	23	18	13	12	0
31109 HARIHARPURGAGHI RURAL MUNICIPALITY	94	50	23	15	6	0

1) NSIC stands for Nepal Standard Industrial Classification.

2) Includes "Not reported ", "Unknown" and so on.

Table 3-1 Number of Establishments by Section of Industrial Classification, Working Days for the last one year and Local Level.

District and Local Level	Section of NSIC ¹⁾					
	C					
	Manufacturing					
	Working Days for the last one year (Operating through the year)					
	Total	Less than 300 days	300 to 319 days	320 to 349 days	350 days or more	Not Stated ²⁾
Makwanpur District	2,094	755	598	501	177	63
31201 INDRASAROWAR RURAL MUNICIPALITY	34	8	12	7	7	0
31202 THAHA MUNICIPALITY	174	101	45	23	5	0
31203 KAILASH RURAL MUNICIPALITY	54	8	7	30	9	0
31204 RAKSIRANG RURAL MUNICIPALITY	56	11	16	27	2	0
31205 MANAHARI RURAL MUNICIPALITY	159	64	32	44	18	1
31206 HETAUDA SUB-METROPOLITIAN CITY	1,189	387	395	256	89	62
31207 BHIMPHEDI RURAL MUNICIPALITY	40	15	10	8	7	0
31208 MAKAWANPURGADHI RURAL MUNICIPALITY	135	62	38	23	12	0
31209 BAKAIYA RURAL MUNICIPALITY	141	42	20	58	21	0
31210 BAGMATI RURAL MUNICIPALITY	112	57	23	25	7	0
Chitawan District	3,457	859	1,047	915	564	72
31301 RAPTI MUNICIPALITY	185	22	21	89	53	0
31302 KALIKA MUNICIPALITY	184	29	30	52	73	0
31303 ICHCHHA KAMANA RURAL MUNICIPALITY	43	7	4	19	13	0
31304 BHARATPUR METROPOLITIAN CITY	2,006	559	651	441	285	70
31305 RATNANAGAR MUNICIPALITY	514	112	153	168	79	2
31306 KHAIRAHANI MUNICIPALITY	398	112	168	66	52	0
31307 MADI MUNICIPALITY	127	18	20	80	9	0

1) NSIC stands for Nepal Standard Industrial Classification.

2) Includes "Not reported", "Unknown" and so on.

Table 3-1 Number of Establishments by Section of Industrial Classification, Working Days for the last one year and Local Level.

District and Local Level	Section of NSIC ¹⁾					
	B+D+E+F					
	Mining, Electricity, Gas, Water supply & Construction					
	Working Days for the last one year (Operating through the year)					
	Total	Less than 300 days	300 to 319 days	320 to 349 days	350 days or more	Not Stated ²⁾
Bagamati Province						
Total	2,132	673	293	247	405	514
Metropolitan City	606	40	68	32	37	429
Sub-Metropolitan City	141	70	22	16	22	11
Municipality	812	306	154	146	173	33
Rural Municipality	573	257	49	53	173	41
301 Dolakha						
Total	97	26	3	3	11	54
Municipality	34	12	1	0	4	17
Rural Municipality	63	14	2	3	7	37
302 Sindhupalchok						
Total	136	50	18	8	58	2
Municipality	66	27	13	3	21	2
Rural Municipality	70	23	5	5	37	0
303 Rasuwa						
Total	9	4	3	0	1	1
Rural Municipality	9	4	3	0	1	1
304 Dhading						
Total	115	74	6	5	29	1
Municipality	13	8	1	2	2	0
Rural Municipality	102	66	5	3	27	1
305 Nuwakot						
Total	78	29	15	12	13	9
Municipality	34	11	7	4	5	7
Rural Municipality	44	18	8	8	8	2
306 Kathmandu						
Total	692	69	72	64	60	427
Metropolitan City	431	0	0	0	7	424
Municipality	261	69	72	64	53	3
307 Bhaktapur						
Total	148	73	26	29	20	0
Municipality	148	73	26	29	20	0

1) NSIC stands for Nepal Standard Industrial Classification.

2) Includes "Not reported", "Unknown" and so on.

Table 3-1 Number of Establishments by Section of Industrial Classification, Working Days for the last one year and Local Level.

District and Local Level	Section of NSIC ¹⁾					
	B+D+E+F					
	Mining, Electricity, Gas, Water supply & Construction					
	Working Days for the last one year (Operating through the year)					
	Total	Less than 300 days	300 to 319 days	320 to 349 days	350 days or more	Not Stated ²⁾
308 Lalitpur						
Total	185	39	61	50	30	5
Metropolitan City	122	24	48	25	21	4
Municipality	41	12	8	13	7	1
Rural Municipality	22	3	5	12	2	0
309 Kavrepalanchok						
Total	166	68	16	19	60	3
Municipality	100	41	9	15	32	3
Rural Municipality	66	27	7	4	28	0
310 Ramechhap						
Total	99	55	11	9	24	0
Municipality	23	7	9	2	5	0
Rural Municipality	76	48	2	7	19	0
311 Sindhuli						
Total	79	41	6	4	28	0
Municipality	22	13	3	1	5	0
Rural Municipality	57	28	3	3	23	0
312 Makwanpur						
Total	221	109	31	27	43	11
Sub-Metropolitan City	141	70	22	16	22	11
Municipality	19	14	1	3	1	0
Rural Municipality	61	25	8	8	20	0
313 Chitawan						
Total	107	36	25	17	28	1
Metropolitan City	53	16	20	7	9	1
Municipality	51	19	4	10	18	0
Rural Municipality	3	1	1	0	1	0

1) NSIC stands for Nepal Standard Industrial Classification.

2) Includes "Not reported ", "Unknown" and so on.

Table 3-1 Number of Establishments by Section of Industrial Classification, Working Days for the last one year and Local Level.

District and Local Level	Section of NSIC ¹⁾					
	B+D+E+F					
	Mining, Electricity, Gas, Water supply & Construction					
	Working Days for the last one year (Operating through the year)					
Total	Less than 300 days	300 to 319 days	320 to 349 days	350 days or more	Not Stated ²⁾	
Dolakha District	97	26	3	3	11	54
30101 GAURISHANKAR RURAL MUNICIPALITY	4	2	0	0	2	0
30102 BIGU RURAL MUNICIPALITY	34	0	0	1	2	31
30103 KALINCHOWK RURAL MUNICIPALITY	13	11	1	0	1	0
30104 BAITEDHAR RURAL MUNICIPALITY	4	0	0	1	0	3
30105 JIRI MUNICIPALITY	9	3	0	0	1	5
30106 TAMAKOSHI RURAL MUNICIPALITY	7	1	0	1	2	3
30107 MELUNG RURAL MUNICIPALITY	0	0	0	0	0	0
30108 SHAILUNG RURAL MUNICIPALITY	1	0	1	0	0	0
30109 BHIMESHWOR MUNICIPALITY	25	9	1	0	3	12
Sindhupalchok District	136	50	18	8	58	2
30201 BHOTEKOSHI RURAL MUNICIPALITY	0	0	0	0	0	0
30202 JUGAL RURAL MUNICIPALITY	11	5	0	2	4	0
30203 PANCHPOKHARI THANGPAL RURAL MUNICIPALITY	4	4	0	0	0	0
30204 HELAMBU RURAL MUNICIPALITY	6	3	1	1	1	0
30205 MELANCHI MUNICIPALITY	33	10	8	1	12	2
30206 INDRAWOTI RURAL MUNICIPALITY	15	5	0	0	10	0
30207 CHOUTARA SANGACHOWKGADHI MUNICIPALITY	28	14	5	1	8	0
30208 BALEPHI RURAL MUNICIPALITY	2	0	0	2	0	0
30209 BAHRABISE MUNICIPALITY	5	3	0	1	1	0
30210 TRIPURASUNDARI RURAL MUNICIPALITY	13	5	2	0	6	0
30211 LISANKHU PAKHAR RURAL MUNICIPALITY	2	0	1	0	1	0
30212 SUNKOSHI RURAL MUNICIPALITY	17	1	1	0	15	0
Rasuwa District	9	4	3	0	1	1
30301 GOSAIKUNDA RURAL MUNICIPALITY	2	0	1	0	0	1
30302 AMACHHODINMO RURAL MUNICIPALITY	2	0	1	0	1	0
30303 UTTARGAYA RURAL MUNICIPALITY	4	3	1	0	0	0
30304 KALIKA RURAL MUNICIPALITY	1	1	0	0	0	0
30305 NAUKUNDA RURAL MUNICIPALITY	0	0	0	0	0	0
Dhading District	115	74	6	5	29	1
30401 RUBI VALLEY RURAL MUNICIPALITY	5	0	1	0	4	0
30402 KHANIYABAS RURAL MUNICIPALITY	12	12	0	0	0	0
30403 GANGA JAMUNA RURAL MUNICIPALITY	12	7	0	0	5	0
30404 TRIPURASUNDARI RURAL MUNICIPALITY	9	4	1	0	3	1
30405 NETRAWATI DABAJONG RURAL MUNICIPALITY	2	2	0	0	0	0
30406 NILKHANTHA MUNICIPALITY	11	6	1	2	2	0
30407 JWALAMUKHI RURAL MUNICIPALITY	1	1	0	0	0	0
30408 SIDDHALEK RURAL MUNICIPALITY	8	8	0	0	0	0
30409 BENIGHAT RORANG RURAL MUNICIPALITY	15	9	0	0	6	0
30410 GAJURI RURAL MUNICIPALITY	4	2	0	0	2	0
30411 GALCHHI RURAL MUNICIPALITY	14	11	0	2	1	0
30412 THAKRE RURAL MUNICIPALITY	20	10	3	1	6	0
30413 DHUNIBENSHI MUNICIPALITY	2	2	0	0	0	0
Nuwakot District	78	29	15	12	13	9
30501 DUPCHESHWOR RURAL MUNICIPALITY	7	6	0	1	0	0
30502 TADI RURAL MUNICIPALITY	10	3	1	3	2	1
30503 SURYAGADHI RURAL MUNICIPALITY	4	1	0	2	1	0
30504 BIDUR MUNICIPALITY	20	6	7	0	3	4
30505 KISPANG RURAL MUNICIPALITY	0	0	0	0	0	0
30506 MYAGANG RURAL MUNICIPALITY	3	2	1	0	0	0
30507 TARAKESHWOR RURAL MUNICIPALITY	0	0	0	0	0	0
30508 BELKOTGADHI MUNICIPALITY	14	5	0	4	2	3
30509 LIKHU RURAL MUNICIPALITY	10	4	2	2	1	1
30510 PANCHAKANYA RURAL MUNICIPALITY	5	1	4	0	0	0
30511 SHIVAPURI RURAL MUNICIPALITY	2	1	0	0	1	0
30512 KAKANI RURAL MUNICIPALITY	3	0	0	0	3	0

1) NSIC stands for Nepal Standard Industrial Classification.

2) Includes "Not reported", "Unknown" and so on.

Table 3-1 Number of Establishments by Section of Industrial Classification, Working Days for the last one year and Local Level.

District and Local Level	Section of NSIC ¹⁾						Not Stated ²⁾
	B+D+E+F						
	Mining, Electricity, Gas, Water supply & Construction						
	Working Days for the last one year (Operating through the year)						
	Total	Less than 300 days	300 to 319 days	320 to 349 days	350 days or more		
Kathmandu District	692	69	72	64	60	427	
30601 SHANKHARAPUR MUNICIPALITY	6	2	1	1	2	0	
30602 KAGESHWORI MANAHARA MUNICIPALITY	16	2	9	4	1	0	
30603 GOKARNESHWOR MUNICIPALITY	23	6	8	6	3	0	
30604 BUDHANILKHANTHA MUNICIPALITY	30	4	8	8	10	0	
30605 TOKHA MUNICIPALITY	31	7	10	8	6	0	
30606 TARAKESHWOR MUNICIPALITY	22	9	7	4	2	0	
30607 NAGARJUN MUNICIPALITY	12	1	3	4	3	1	
30608 KATHMANDU METROPOLITIAN CITY	431	0	0	0	7	424	
30609 KIRTIPUR MUNICIPALITY	48	10	11	12	15	0	
30610 CHANDRAGIRI MUNICIPALITY	59	21	14	15	8	1	
30611 DAKSHINKALI MUNICIPALITY	14	7	1	2	3	1	
Bhaktapur District	148	73	26	29	20	0	
30701 CHANGUNARAYAN MUNICIPALITY	67	39	9	8	11	0	
30702 BHAKTAPUR MUNICIPALITY	19	10	3	4	2	0	
30703 MADHYAPUR THIMI MUNICIPALITY	36	12	7	12	5	0	
30704 SURYABINAYAK MUNICIPALITY	26	12	7	5	2	0	
Lalitpur District	185	39	61	50	30	5	
30801 MAHALAXMI MUNICIPALITY	18	6	5	4	3	0	
30802 LALITPUR METROPOLITIAN CITY	122	24	48	25	21	4	
30803 GODAWARI MUNICIPALITY	23	6	3	9	4	1	
30804 KONJYOSOM RURAL MUNICIPALITY	11	0	3	7	1	0	
30805 MAHANKAL RURAL MUNICIPALITY	7	3	2	1	1	0	
30806 BAGMATI RURAL MUNICIPALITY	4	0	0	4	0	0	
Kavrepalanchok District	166	68	16	19	60	3	
30901 CHAURI DEURALI RURAL MUNICIPALITY	9	4	2	3	0	0	
30902 BHUMLU RURAL MUNICIPALITY	1	1	0	0	0	0	
30903 MANDAN DEUPUR MUNICIPALITY	7	2	0	2	3	0	
30904 BANEPA MUNICIPALITY	31	9	5	9	5	3	
30905 DHULIKHEL MUNICIPALITY	3	0	0	0	3	0	
30906 PANCHKHAL MUNICIPALITY	27	13	0	1	13	0	
30907 TEMAL RURAL MUNICIPALITY	4	1	0	0	3	0	
30908 NAMOBUDDHA MUNICIPALITY	11	6	0	1	4	0	
30909 PANAUTI MUNICIPALITY	21	11	4	2	4	0	
30910 BETHANCHOWK RURAL MUNICIPALITY	14	10	1	0	3	0	
30911 ROSHI RURAL MUNICIPALITY	24	10	4	1	9	0	
30912 MAHABHARAT RURAL MUNICIPALITY	8	0	0	0	8	0	
30913 KHANIKHOLA RURAL MUNICIPALITY	6	1	0	0	5	0	
Ramechhap District	99	55	11	9	24	0	
31001 UMAKUNDA RURAL MUNICIPALITY	44	40	0	0	4	0	
31002 GOKULGANGA RURAL MUNICIPALITY	9	6	2	0	1	0	
31003 LIKHU TAMAKOSHI RURAL MUNICIPALITY	8	0	0	2	6	0	
31004 RAMECHHAP MUNICIPALITY	5	3	1	0	1	0	
31005 MANTHALI MUNICIPALITY	18	4	8	2	4	0	
31006 KHANDADEVI RURAL MUNICIPALITY	8	0	0	1	7	0	
31007 DORAMBA RURAL MUNICIPALITY	5	1	0	4	0	0	
31008 SUNAPATI RURAL MUNICIPALITY	2	1	0	0	1	0	
Sindhuli District	79	41	6	4	28	0	
31101 DUDHOULI MUNICIPALITY	4	2	1	0	1	0	
31102 PHIKKAL RURAL MUNICIPALITY	6	2	0	0	4	0	
31103 TINPATAN RURAL MUNICIPALITY	22	17	0	1	4	0	
31104 GOLANJOR RURAL MUNICIPALITY	7	4	1	1	1	0	
31105 KAMALAMAI MUNICIPALITY	18	11	2	1	4	0	
31106 SUNKOSHI RURAL MUNICIPALITY	16	1	1	1	13	0	
31107 GHYANGLEKHA RURAL MUNICIPALITY	0	0	0	0	0	0	
31108 MARIN RURAL MUNICIPALITY	4	3	1	0	0	0	
31109 HARIHARPURGAGHI RURAL MUNICIPALITY	2	1	0	0	1	0	

1) NSIC stands for Nepal Standard Industrial Classification.

2) Includes "Not reported ", "Unknown" and so on.

Table 3-1 Number of Establishments by Section of Industrial Classification, Working Days for the last one year and Local Level.

District and Local Level	Section of NSIC ¹⁾					
	B+D+E+F					
	Mining, Electricity, Gas, Water supply & Construction					
	Working Days for the last one year (Operating through the year)					
	Total	Less than 300 days	300 to 319 days	320 to 349 days	350 days or more	Not Stated ²⁾
Makwanpur District	221	109	31	27	43	11
31201 INDRASAROWAR RURAL MUNICIPALITY	6	5	0	0	1	0
31202 THAHA MUNICIPALITY	19	14	1	3	1	0
31203 KAILASH RURAL MUNICIPALITY	4	0	2	0	2	0
31204 RAKSIRANG RURAL MUNICIPALITY	0	0	0	0	0	0
31205 MANAHARI RURAL MUNICIPALITY	13	6	1	1	5	0
31206 HETAUDA SUB-METROPOLITIAN CITY	141	70	22	16	22	11
31207 BHIMPHEDE RURAL MUNICIPALITY	7	0	2	1	4	0
31208 MAKAWANPURGADHI RURAL MUNICIPALITY	11	10	1	0	0	0
31209 BAKAIYA RURAL MUNICIPALITY	13	3	1	2	7	0
31210 BAGMATI RURAL MUNICIPALITY	7	1	1	4	1	0
Chitawan District	107	36	25	17	28	1
31301 RAPTI MUNICIPALITY	13	3	2	4	4	0
31302 KALIKA MUNICIPALITY	7	2	1	1	3	0
31303 ICHCHHA KAMANA RURAL MUNICIPALITY	3	1	1	0	1	0
31304 BHARATPUR METROPOLITIAN CITY	53	16	20	7	9	1
31305 RATNANAGAR MUNICIPALITY	13	4	0	3	6	0
31306 KHAIRAHANI MUNICIPALITY	16	9	1	1	5	0
31307 MADI MUNICIPALITY	2	1	0	1	0	0

1) NSIC stands for Nepal Standard Industrial Classification.

2) Includes "Not reported", "Unknown" and so on.

Table 3-1 Number of Establishments by Section of Industrial Classification, Working Days for the last one year and Local Level.

District and Local Level	Section of NSIC ¹⁾					
	G					
	Wholesale and Retail Trade					
	Working Days for the last one year (Operating through the year)					
	Total	Less than 300 days	300 to 319 days	320 to 349 days	350 days or more	Not Stated ²⁾
Bagamati Province						
Total	143,752	23,990	23,882	26,282	21,973	47,625
Metropolitan City	64,816	5,136	5,566	4,463	3,892	45,759
Sub-Metropolitan City	4,724	1,428	1,294	1,250	559	193
Municipality	56,903	13,801	13,406	15,964	12,307	1,425
Rural Municipality	17,309	3,625	3,616	4,605	5,215	248
301 Dolakha						
Total	2,665	264	441	486	916	558
Municipality	1,072	95	134	167	318	358
Rural Municipality	1,593	169	307	319	598	200
302 Sindhupalchok						
Total	4,036	631	712	1,154	1,538	1
Municipality	1,819	205	271	608	735	0
Rural Municipality	2,217	426	441	546	803	1
303 Rasuwa						
Total	535	170	244	72	43	6
Rural Municipality	535	170	244	72	43	6
304 Dhading						
Total	5,205	981	1,432	1,287	1,486	19
Municipality	1,635	255	605	372	399	4
Rural Municipality	3,570	726	827	915	1,087	15
305 Nuwakot						
Total	3,677	623	720	1,118	926	290
Municipality	1,811	224	357	484	468	278
Rural Municipality	1,866	399	363	634	458	12
306 Kathmandu						
Total	68,670	6,899	5,866	6,615	3,701	45,589
Metropolitan City	45,614	60	131	85	50	45,288
Municipality	23,056	6,839	5,735	6,530	3,651	301
307 Bhaktapur						
Total	9,326	2,598	2,226	2,634	1,801	67
Municipality	9,326	2,598	2,226	2,634	1,801	67

1) NSIC stands for Nepal Standard Industrial Classification.

2) Includes "Not reported ", "Unknown" and so on.

Table 3-1 Number of Establishments by Section of Industrial Classification, Working Days for the last one year and Local Level.

District and Local Level	Section of NSIC ¹⁾					
	G					
	Wholesale and Retail Trade					
	Working Days for the last one year (Operating through the year)					
	Total	Less than 300 days	300 to 319 days	320 to 349 days	350 days or more	Not Stated ²⁾
308 Lalitpur						
Total	13,725	3,351	3,715	3,368	3,135	156
Metropolitan City	9,720	2,318	2,877	2,278	2,098	149
Municipality	3,641	1,001	766	983	885	6
Rural Municipality	364	32	72	107	152	1
309 Kavrepalanchok						
Total	6,123	780	1,243	1,665	2,028	407
Municipality	4,992	617	1,021	1,357	1,590	407
Rural Municipality	1,131	163	222	308	438	0
310 Ramechhap						
Total	2,211	382	566	561	690	12
Municipality	860	121	309	153	275	2
Rural Municipality	1,351	261	257	408	415	10
311 Sindhuli						
Total	3,464	654	730	891	1,186	3
Municipality	1,963	363	488	572	539	1
Rural Municipality	1,501	291	242	319	647	2
312 Makwanpur						
Total	7,972	2,551	2,020	2,209	999	193
Sub-Metropolitan City	4,724	1,428	1,294	1,250	559	193
Municipality	522	223	162	106	31	0
Rural Municipality	2,726	900	564	853	409	0
313 Chitawan						
Total	16,143	4,106	3,967	4,222	3,524	324
Metropolitan City	9,482	2,758	2,558	2,100	1,744	322
Municipality	6,206	1,260	1,332	1,998	1,615	1
Rural Municipality	455	88	77	124	165	1

1) NSIC stands for Nepal Standard Industrial Classification.

2) Includes "Not reported", "Unknown" and so on.

Table 3-1 Number of Establishments by Section of Industrial Classification, Working Days for the last one year and Local Level.

District and Local Level	Section of NSIC ¹⁾						Not Stated ²⁾
	G						
	Wholesale and Retail Trade						
	Working Days for the last one year (Operating through the year)						
	Total	Less than 300 days	300 to 319 days	320 to 349 days	350 days or more		
Dolakha District	2,665	264	441	486	916	558	
30101 GAURISHANKAR RURAL MUNICIPALITY	169	8	55	37	69	0	
30102 BIGU RURAL MUNICIPALITY	230	18	31	61	84	36	
30103 KALINCHOWK RURAL MUNICIPALITY	347	62	49	72	164	0	
30104 BAITEDHAR RURAL MUNICIPALITY	245	6	60	16	118	45	
30105 JIRI MUNICIPALITY	230	6	1	15	24	184	
30106 TAMAKOSHI RURAL MUNICIPALITY	210	15	36	18	23	118	
30107 MELUNG RURAL MUNICIPALITY	184	35	38	32	79	0	
30108 SHAILUNG RURAL MUNICIPALITY	208	25	38	83	61	1	
30109 BHIMESHWOR MUNICIPALITY	842	89	133	152	294	174	
Sindhupalchok District	4,036	631	712	1,154	1,538	1	
30201 BHOTEKOSHI RURAL MUNICIPALITY	175	67	61	30	17	0	
30202 JUGAL RURAL MUNICIPALITY	316	56	44	109	107	0	
30203 PANCHPOKHARI THANGPAL RURAL MUNICIPALITY	208	60	72	46	30	0	
30204 HELAMBU RURAL MUNICIPALITY	176	77	23	21	55	0	
30205 MELANCHI MUNICIPALITY	621	109	151	183	178	0	
30206 INDRAWOTI RURAL MUNICIPALITY	316	25	38	65	187	1	
30207 CHOUTARA SANGACHOWKGADHI MUNICIPALITY	753	62	56	305	330	0	
30208 BALEPHI RURAL MUNICIPALITY	384	30	73	144	137	0	
30209 BAHRABISE MUNICIPALITY	445	34	64	120	227	0	
30210 TRIPURASUNDARI RURAL MUNICIPALITY	172	36	33	12	91	0	
30211 LISANKHU PAKHAR RURAL MUNICIPALITY	239	33	40	72	94	0	
30212 SUNKOSHI RURAL MUNICIPALITY	231	42	57	47	85	0	
Rasuwa District	535	170	244	72	43	6	
30301 GOSAIKUNDA RURAL MUNICIPALITY	120	30	87	1	2	0	
30302 AMACHHODINMO RURAL MUNICIPALITY	56	14	21	9	12	0	
30303 UTTARGAYA RURAL MUNICIPALITY	103	28	43	22	5	5	
30304 KALIKA RURAL MUNICIPALITY	140	57	81	0	1	1	
30305 NAUKUNDA RURAL MUNICIPALITY	116	41	12	40	23	0	
Dhading District	5,205	981	1,432	1,287	1,486	19	
30401 RUBI VALLEY RURAL MUNICIPALITY	103	35	19	3	44	2	
30402 KHANIYABAS RURAL MUNICIPALITY	151	27	22	53	48	1	
30403 GANGA JAMUNA RURAL MUNICIPALITY	297	53	70	31	143	0	
30404 TRIPURASUNDARI RURAL MUNICIPALITY	419	86	60	105	167	1	
30405 NETRAWATI DABAJONG RURAL MUNICIPALITY	162	64	65	32	0	1	
30406 NILKHANTHA MUNICIPALITY	1,181	212	502	212	252	3	
30407 JWALAMUKHI RURAL MUNICIPALITY	267	47	85	64	70	1	
30408 SIDDHALEK RURAL MUNICIPALITY	272	99	107	35	31	0	
30409 BENIGHAT RORANG RURAL MUNICIPALITY	668	154	162	187	163	2	
30410 GAJURI RURAL MUNICIPALITY	447	44	80	156	167	0	
30411 GALCHHI RURAL MUNICIPALITY	392	77	56	101	154	4	
30412 THAKRE RURAL MUNICIPALITY	392	40	101	148	100	3	
30413 DHUNIBENSHI MUNICIPALITY	454	43	103	160	147	1	
Nuwakot District	3,677	623	720	1,118	926	290	
30501 DUPCHESHWOR RURAL MUNICIPALITY	250	91	48	83	25	3	
30502 TADI RURAL MUNICIPALITY	207	41	19	105	41	1	
30503 SURYAGADHI RURAL MUNICIPALITY	183	36	20	93	34	0	
30504 BIDUR MUNICIPALITY	1,427	179	300	306	366	276	
30505 KISPANG RURAL MUNICIPALITY	166	39	18	37	72	0	
30506 MYAGANG RURAL MUNICIPALITY	161	40	30	39	52	0	
30507 TARAKESHWOR RURAL MUNICIPALITY	154	29	33	54	38	0	
30508 BELKOTGADHI MUNICIPALITY	384	45	57	178	102	2	
30509 LIKHU RURAL MUNICIPALITY	278	50	65	119	42	2	
30510 PANCHAKANYA RURAL MUNICIPALITY	138	23	41	26	45	3	
30511 SHIVAPURI RURAL MUNICIPALITY	109	27	14	11	57	0	
30512 KAKANI RURAL MUNICIPALITY	220	23	75	67	52	3	

1) NSIC stands for Nepal Standard Industrial Classification.

2) Includes "Not reported", "Unknown" and so on.

Table 3-1 Number of Establishments by Section of Industrial Classification, Working Days for the last one year and Local Level.

District and Local Level	Section of NSIC ¹⁾					
	G					
	Wholesale and Retail Trade					
	Working Days for the last one year (Operating through the year)					
	Total	Less than 300 days	300 to 319 days	320 to 349 days	350 days or more	Not Stated ²⁾
Kathmandu District	68,670	6,899	5,866	6,615	3,701	45,589
30601 SHANKHARAPUR MUNICIPALITY	382	77	80	111	111	3
30602 KAGESHWORI MANAHARA MUNICIPALITY	2,085	666	548	586	267	18
30603 GOKARNESHWOR MUNICIPALITY	3,548	1,179	932	936	496	5
30604 BUDHANILKHANTHA MUNICIPALITY	3,432	640	592	1,064	1,061	75
30605 TOKHA MUNICIPALITY	3,564	885	795	1,317	463	104
30606 TARAKESHWOR MUNICIPALITY	2,056	768	428	583	266	11
30607 NAGARJUN MUNICIPALITY	1,904	685	546	351	311	11
30608 KATHMANDU METROPOLITIAN CITY	45,614	60	131	85	50	45,288
30609 KIRTIPUR MUNICIPALITY	2,010	538	730	517	173	52
30610 CHANDRAGIRI MUNICIPALITY	3,407	1,273	943	851	318	22
30611 DAKSHINKALI MUNICIPALITY	668	128	141	214	185	0
Bhaktapur District	9,326	2,598	2,226	2,634	1,801	67
30701 CHANGUNARAYAN MUNICIPALITY	1,038	265	274	174	321	4
30702 BHAKTAPUR MUNICIPALITY	3,027	753	768	949	546	11
30703 MADHYAPUR THIMI MUNICIPALITY	2,769	785	624	815	518	27
30704 SURYABINAYAK MUNICIPALITY	2,492	795	560	696	416	25
Lalitpur District	13,725	3,351	3,715	3,368	3,135	156
30801 MAHALAXMI MUNICIPALITY	2,124	624	443	650	406	1
30802 LALITPUR METROPOLITIAN CITY	9,720	2,318	2,877	2,278	2,098	149
30803 GODAWARI MUNICIPALITY	1,517	377	323	333	479	5
30804 KONJYOSOM RURAL MUNICIPALITY	102	8	18	67	9	0
30805 MAHANKAL RURAL MUNICIPALITY	110	6	39	5	60	0
30806 BAGMATI RURAL MUNICIPALITY	152	18	15	35	83	1
Kavrepalanchok District	6,123	780	1,243	1,665	2,028	407
30901 CHAURI DEURALI RURAL MUNICIPALITY	154	36	44	42	32	0
30902 BHUMLU RURAL MUNICIPALITY	167	18	49	38	62	0
30903 MANDAN DEUPUR MUNICIPALITY	412	36	66	119	191	0
30904 BANEPA MUNICIPALITY	2,165	333	484	615	488	245
30905 DHULIKHEL MUNICIPALITY	592	28	109	189	145	121
30906 PANCHKHAL MUNICIPALITY	562	79	102	121	219	41
30907 TEMAL RURAL MUNICIPALITY	199	26	46	56	71	0
30908 NAMOBUDDHA MUNICIPALITY	415	47	61	46	261	0
30909 PANAUTI MUNICIPALITY	846	94	199	267	286	0
30910 BETHANCHOWK RURAL MUNICIPALITY	174	18	13	40	103	0
30911 ROSHI RURAL MUNICIPALITY	269	34	39	81	115	0
30912 MAHABHARAT RURAL MUNICIPALITY	95	21	14	27	33	0
30913 KHANIKHOLA RURAL MUNICIPALITY	73	10	17	24	22	0
Ramechhap District	2,211	382	566	561	690	12
31001 UMAKUNDA RURAL MUNICIPALITY	208	72	28	36	69	3
31002 GOKULGANGA RURAL MUNICIPALITY	214	27	42	76	69	0
31003 LIKHU TAMAKOSHI RURAL MUNICIPALITY	303	72	68	57	106	0
31004 RAMECHHAP MUNICIPALITY	290	54	57	37	142	0
31005 MANTHALI MUNICIPALITY	570	67	252	116	133	2
31006 KHANDADEVI RURAL MUNICIPALITY	206	30	30	32	114	0
31007 DORAMBA RURAL MUNICIPALITY	261	48	71	109	26	7
31008 SUNAPATI RURAL MUNICIPALITY	159	12	18	98	31	0
Sindhuli District	3,464	654	730	891	1,186	3
31101 DUDHOULI MUNICIPALITY	663	76	294	124	168	1
31102 PHIKKAL RURAL MUNICIPALITY	152	22	48	43	39	0
31103 TINPATAN RURAL MUNICIPALITY	363	89	21	48	204	1
31104 GOLANJOR RURAL MUNICIPALITY	210	54	15	52	88	1
31105 KAMALAMAI MUNICIPALITY	1,300	287	194	448	371	0
31106 SUNKOSHI RURAL MUNICIPALITY	186	5	12	19	150	0
31107 GHYANGLEKHA RURAL MUNICIPALITY	100	24	22	52	2	0
31108 MARIN RURAL MUNICIPALITY	266	62	61	54	89	0
31109 HARIHARPURGAGHI RURAL MUNICIPALITY	224	35	63	51	75	0

1) NSIC stands for Nepal Standard Industrial Classification.

2) Includes "Not reported ", "Unknown" and so on.

Table 3-1 Number of Establishments by Section of Industrial Classification, Working Days for the last one year and Local Level.

District and Local Level	Section of NSIC ¹⁾						Not Stated ²⁾
	G						
	Wholesale and Retail Trade						
	Working Days for the last one year (Operating through the year)						
	Total	Less than 300 days	300 to 319 days	320 to 349 days	350 days or more		
Makwanpur District	7,972	2,551	2,020	2,209	999	193	
31201 INDRASAROWAR RURAL MUNICIPALITY	218	49	66	59	44	0	
31202 THAHA MUNICIPALITY	522	223	162	106	31	0	
31203 KAILASH RURAL MUNICIPALITY	153	15	25	89	24	0	
31204 RAKSIRANG RURAL MUNICIPALITY	188	44	34	98	12	0	
31205 MANAHARI RURAL MUNICIPALITY	733	323	121	211	78	0	
31206 HETAUDA SUB-METROPOLITIAN CITY	4,724	1,428	1,294	1,250	559	193	
31207 BHIMPHEDE RURAL MUNICIPALITY	278	72	56	94	56	0	
31208 MAKAWANPURGADHI RURAL MUNICIPALITY	297	100	89	64	44	0	
31209 BAKAIYA RURAL MUNICIPALITY	469	161	66	148	94	0	
31210 BAGMATI RURAL MUNICIPALITY	390	136	107	90	57	0	
Chitawan District	16,143	4,106	3,967	4,222	3,524	324	
31301 RAPTI MUNICIPALITY	1,006	119	127	408	352	0	
31302 KALIKA MUNICIPALITY	840	138	77	269	355	1	
31303 ICHCHHA KAMANA RURAL MUNICIPALITY	455	88	77	124	165	1	
31304 BHARATPUR METROPOLITIAN CITY	9,482	2,758	2,558	2,100	1,744	322	
31305 RATNANAGAR MUNICIPALITY	2,268	492	556	685	535	0	
31306 KHAIRAHANI MUNICIPALITY	1,515	455	540	245	275	0	
31307 MADI MUNICIPALITY	577	56	32	391	98	0	

1) NSIC stands for Nepal Standard Industrial Classification.

2) Includes "Not reported", "Unknown" and so on.

Table 3-1 Number of Establishments by Section of Industrial Classification, Working Days for the last one year and Local Level.

District and Local Level	Section of NSIC ¹⁾					
	H+J					
	Transportation and Storage, Information and Communication					
	Working Days for the last one year (Operating through the year)					
	Total	Less than 300 days	300 to 319 days	320 to 349 days	350 days or more	Not Stated ²⁾
Bagamati Province						
Total	2,204	322	273	188	362	1,059
Metropolitan City	1,323	72	93	31	130	997
Sub-Metropolitan City	112	22	24	29	18	19
Municipality	567	143	116	105	165	38
Rural Municipality	202	85	40	23	49	5
301 Dolakha						
Total	53	10	7	3	20	13
Municipality	33	4	3	0	14	12
Rural Municipality	20	6	4	3	6	1
302 Sindhupalchok						
Total	68	23	9	10	25	1
Municipality	32	7	5	6	13	1
Rural Municipality	36	16	4	4	12	0
303 Rasuwa						
Total	13	7	3	0	1	2
Rural Municipality	13	7	3	0	1	2
304 Dhading						
Total	41	19	7	4	11	0
Municipality	12	2	1	2	7	0
Rural Municipality	29	17	6	2	4	0
305 Nuwakot						
Total	39	15	9	1	13	1
Municipality	19	5	2	0	12	0
Rural Municipality	20	10	7	1	1	1
306 Kathmandu						
Total	1,258	69	67	52	82	988
Metropolitan City	1,022	0	1	0	40	981
Municipality	236	69	66	52	42	7
307 Bhaktapur						
Total	76	15	15	21	23	2
Municipality	76	15	15	21	23	2

1) NSIC stands for Nepal Standard Industrial Classification.

2) Includes "Not reported ", "Unknown" and so on.

Table 3-1 Number of Establishments by Section of Industrial Classification, Working Days for the last one year and Local Level.

District and Local Level	Section of NSIC ¹⁾					
	H+J					
	Transportation and Storage, Information and Communication					
	Working Days for the last one year (Operating through the year)					
	Total	Less than 300 days	300 to 319 days	320 to 349 days	350 days or more	Not Stated ²⁾
308 Lalitpur						
Total	218	50	60	32	61	15
Metropolitan City	185	41	52	23	54	15
Municipality	26	8	6	7	5	0
Rural Municipality	7	1	2	2	2	0
309 Kavrepalanchok						
Total	84	23	12	9	24	16
Municipality	62	13	7	7	19	16
Rural Municipality	22	10	5	2	5	0
310 Ramechhap						
Total	28	8	4	3	13	0
Municipality	11	2	3	0	6	0
Rural Municipality	17	6	1	3	7	0
311 Sindhuli						
Total	51	16	5	7	23	0
Municipality	25	8	1	3	13	0
Rural Municipality	26	8	4	4	10	0
312 Makwanpur						
Total	129	29	27	31	22	20
Sub-Metropolitan City	112	22	24	29	18	19
Municipality	7	3	0	1	3	0
Rural Municipality	10	4	3	1	1	1
313 Chitawan						
Total	146	38	48	15	44	1
Metropolitan City	116	31	40	8	36	1
Municipality	28	7	7	6	8	0
Rural Municipality	2	0	1	1	0	0

1) NSIC stands for Nepal Standard Industrial Classification.

2) Includes "Not reported ", "Unknown" and so on.

Table 3-1 Number of Establishments by Section of Industrial Classification, Working Days for the last one year and Local Level.

District and Local Level	Section of NSIC ¹⁾					
	H+J					
	Transportation and Storage, Information and Communication					
	Working Days for the last one year (Operating through the year)					
Total	Less than 300 days	300 to 319 days	320 to 349 days	350 days or more	Not Stated ²⁾	
Dolakha District	53	10	7	3	20	13
30101 GAURISHANKAR RURAL MUNICIPALITY	3	0	1	1	1	0
30102 BIGU RURAL MUNICIPALITY	3	0	2	1	0	0
30103 KALINCHOWK RURAL MUNICIPALITY	5	2	1	0	2	0
30104 BAITEDHAR RURAL MUNICIPALITY	1	0	0	0	1	0
30105 JIRI MUNICIPALITY	4	0	1	0	0	3
30106 TAMAKOSHI RURAL MUNICIPALITY	4	0	0	1	2	1
30107 MELUNG RURAL MUNICIPALITY	3	3	0	0	0	0
30108 SHAILUNG RURAL MUNICIPALITY	1	1	0	0	0	0
30109 BHIMESHWOR MUNICIPALITY	29	4	2	0	14	9
Sindhupalchok District	68	23	9	10	25	1
30201 BHOTEKOSHI RURAL MUNICIPALITY	0	0	0	0	0	0
30202 JUGAL RURAL MUNICIPALITY	3	3	0	0	0	0
30203 PANCHPOKHARI THANGPAL RURAL MUNICIPALITY	5	2	0	0	3	0
30204 HELAMBU RURAL MUNICIPALITY	1	1	0	0	0	0
30205 MELANCHI MUNICIPALITY	9	3	1	1	3	1
30206 INDRAWOTI RURAL MUNICIPALITY	6	2	1	0	3	0
30207 CHOUTARA SANGACHOWKGADHI MUNICIPALITY	19	2	4	4	9	0
30208 BALEPHI RURAL MUNICIPALITY	9	3	1	4	1	0
30209 BAHRAHISE MUNICIPALITY	4	2	0	1	1	0
30210 TRIPURASUNDARI RURAL MUNICIPALITY	3	2	0	0	1	0
30211 LISANKHU PAKHAR RURAL MUNICIPALITY	4	2	1	0	1	0
30212 SUNKOSHI RURAL MUNICIPALITY	5	1	1	0	3	0
Rasuwa District	13	7	3	0	1	2
30301 GOSAIKUNDA RURAL MUNICIPALITY	3	1	0	0	1	1
30302 AMACHHODINMO RURAL MUNICIPALITY	6	4	2	0	0	0
30303 UTTARGAYA RURAL MUNICIPALITY	1	0	1	0	0	0
30304 KALIKA RURAL MUNICIPALITY	3	2	0	0	0	1
30305 NAUKUNDA RURAL MUNICIPALITY	0	0	0	0	0	0
Dhading District	41	19	7	4	11	0
30401 RUBI VALLEY RURAL MUNICIPALITY	2	0	2	0	0	0
30402 KHANIYABAS RURAL MUNICIPALITY	2	2	0	0	0	0
30403 GANGA JAMUNA RURAL MUNICIPALITY	12	7	3	1	1	0
30404 TRIPURASUNDARI RURAL MUNICIPALITY	1	1	0	0	0	0
30405 NETRAWATI DABAJONG RURAL MUNICIPALITY	1	1	0	0	0	0
30406 NILKHANDHA MUNICIPALITY	12	2	1	2	7	0
30407 JWALAMUKHI RURAL MUNICIPALITY	2	2	0	0	0	0
30408 SIDDHALEK RURAL MUNICIPALITY	1	1	0	0	0	0
30409 BENIGHAT RORANG RURAL MUNICIPALITY	0	0	0	0	0	0
30410 GAJURI RURAL MUNICIPALITY	5	2	0	1	2	0
30411 GALCHHI RURAL MUNICIPALITY	2	0	1	0	1	0
30412 THAKRE RURAL MUNICIPALITY	1	1	0	0	0	0
30413 DHUNIBENSHI MUNICIPALITY	0	0	0	0	0	0
Nuwakot District	39	15	9	1	13	1
30501 DUPCHESHWOR RURAL MUNICIPALITY	1	0	0	0	0	1
30502 TADI RURAL MUNICIPALITY	1	0	0	1	0	0
30503 SURYAGADHI RURAL MUNICIPALITY	0	0	0	0	0	0
30504 BIDUR MUNICIPALITY	18	5	2	0	11	0
30505 KISPANG RURAL MUNICIPALITY	0	0	0	0	0	0
30506 MYAGANG RURAL MUNICIPALITY	1	1	0	0	0	0
30507 TARAKESHWOR RURAL MUNICIPALITY	3	1	1	0	1	0
30508 BELKOTGADHI MUNICIPALITY	1	0	0	0	1	0
30509 LIKHU RURAL MUNICIPALITY	1	1	0	0	0	0
30510 PANCHAKANYA RURAL MUNICIPALITY	2	1	1	0	0	0
30511 SHIVAPURI RURAL MUNICIPALITY	9	4	5	0	0	0
30512 KAKANI RURAL MUNICIPALITY	2	2	0	0	0	0

1) NSIC stands for Nepal Standard Industrial Classification.

2) Includes "Not reported", "Unknown" and so on.

Table 3-1 Number of Establishments by Section of Industrial Classification, Working Days for the last one year and Local Level.

District and Local Level	Section of NSIC ¹⁾							Not Stated ²⁾
	H+J							
	Transportation and Storage, Information and Communication							
	Working Days for the last one year (Operating through the year)							
	Total	Less than 300 days	300 to 319 days	320 to 349 days	350 days or more			
Kathmandu District	1,258	69	67	52	82	988		
30601 SHANKHARAPUR MUNICIPALITY	3	1	0	0	2	0		
30602 KAGESHWORI MANAHARA MUNICIPALITY	7	3	1	2	1	0		
30603 GOKARNESHWOR MUNICIPALITY	30	5	12	8	5	0		
30604 BUDHANILKHANTHA MUNICIPALITY	35	5	6	10	14	0		
30605 TOKHA MUNICIPALITY	36	14	10	7	5	0		
30606 TARAKESHWOR MUNICIPALITY	7	4	1	1	0	1		
30607 NAGARJUN MUNICIPALITY	21	7	7	3	3	1		
30608 KATHMANDU METROPOLITIAN CITY	1,022	0	1	0	40	981		
30609 KIRTIPUR MUNICIPALITY	35	12	11	7	3	2		
30610 CHANDRAGIRI MUNICIPALITY	55	16	18	12	6	3		
30611 DAKSHINKALI MUNICIPALITY	7	2	0	2	3	0		
Bhaktapur District	76	15	15	21	23	2		
30701 CHANGUNARAYAN MUNICIPALITY	6	2	2	0	2	0		
30702 BHAKTAPUR MUNICIPALITY	27	9	3	5	10	0		
30703 MADHYAPUR THIMI MUNICIPALITY	29	4	7	9	8	1		
30704 SURYABINAYAK MUNICIPALITY	14	0	3	7	3	1		
Lalitpur District	218	50	60	32	61	15		
30801 MAHALAXMI MUNICIPALITY	14	3	5	4	2	0		
30802 LALITPUR METROPOLITIAN CITY	185	41	52	23	54	15		
30803 GODAWARI MUNICIPALITY	12	5	1	3	3	0		
30804 KONJYOSOM RURAL MUNICIPALITY	2	0	0	2	0	0		
30805 MAHANKAL RURAL MUNICIPALITY	4	1	1	0	2	0		
30806 BAGMATI RURAL MUNICIPALITY	1	0	1	0	0	0		
Kavrepalanchok District	84	23	12	9	24	16		
30901 CHAURI DEURALI RURAL MUNICIPALITY	1	0	0	1	0	0		
30902 BHUMLU RURAL MUNICIPALITY	2	0	0	0	2	0		
30903 MANDAN DEUPUR MUNICIPALITY	2	0	0	0	2	0		
30904 BANEPA MUNICIPALITY	37	8	2	2	12	13		
30905 DHULIKHEL MUNICIPALITY	3	0	0	0	2	1		
30906 PANCHKHAL MUNICIPALITY	7	3	0	1	1	2		
30907 TEMAL RURAL MUNICIPALITY	0	0	0	0	0	0		
30908 NAMOBUDDHA MUNICIPALITY	4	0	2	1	1	0		
30909 PANAUTI MUNICIPALITY	9	2	3	3	1	0		
30910 BETHANCHOWK RURAL MUNICIPALITY	2	0	2	0	0	0		
30911 ROSHI RURAL MUNICIPALITY	6	3	1	1	1	0		
30912 MAHABHARAT RURAL MUNICIPALITY	6	4	0	0	2	0		
30913 KHANIKHOLA RURAL MUNICIPALITY	5	3	2	0	0	0		
Ramechhap District	28	8	4	3	13	0		
31001 UMAKUNDA RURAL MUNICIPALITY	5	2	0	0	3	0		
31002 GOKULGANGA RURAL MUNICIPALITY	1	0	0	1	0	0		
31003 LIKHU TAMAKOSHI RURAL MUNICIPALITY	3	1	0	0	2	0		
31004 RAMECHHAP MUNICIPALITY	5	2	2	0	1	0		
31005 MANTHALI MUNICIPALITY	6	0	1	0	5	0		
31006 KHANDADEVI RURAL MUNICIPALITY	1	1	0	0	0	0		
31007 DORAMBA RURAL MUNICIPALITY	2	1	0	0	1	0		
31008 SUNAPATI RURAL MUNICIPALITY	5	1	1	2	1	0		
Sindhuli District	51	16	5	7	23	0		
31101 DUDHOULI MUNICIPALITY	5	2	1	0	2	0		
31102 PHIKKAL RURAL MUNICIPALITY	6	1	1	2	2	0		
31103 TINPATAN RURAL MUNICIPALITY	4	1	0	1	2	0		
31104 GOLANJOR RURAL MUNICIPALITY	8	4	1	0	3	0		
31105 KAMALAMAI MUNICIPALITY	20	6	0	3	11	0		
31106 SUNKOSHI RURAL MUNICIPALITY	3	1	1	0	1	0		
31107 GHYANGLEKHA RURAL MUNICIPALITY	3	0	0	1	2	0		
31108 MARIN RURAL MUNICIPALITY	1	1	0	0	0	0		
31109 HARIHARPURGAGHI RURAL MUNICIPALITY	1	0	1	0	0	0		

1) NSIC stands for Nepal Standard Industrial Classification.

2) Includes "Not reported ", "Unknown" and so on.

Table 3-1 Number of Establishments by Section of Industrial Classification, Working Days for the last one year and Local Level.

District and Local Level	Section of NSIC ¹⁾						Not Stated ²⁾
	H+J						
	Transportation and Storage, Information and Communication						
	Working Days for the last one year (Operating through the year)						
	Total	Less than 300 days	300 to 319 days	320 to 349 days	350 days or more		
Makwanpur District	129	29	27	31	22	20	
31201 INDRASAROWAR RURAL MUNICIPALITY	1	1	0	0	0	0	
31202 THAHA MUNICIPALITY	7	3	0	1	3	0	
31203 KAILASH RURAL MUNICIPALITY	0	0	0	0	0	0	
31204 RAKSIRANG RURAL MUNICIPALITY	0	0	0	0	0	0	
31205 MANAHARI RURAL MUNICIPALITY	1	0	0	1	0	0	
31206 HETAUDA SUB-METROPOLITIAN CITY	112	22	24	29	18	19	
31207 BHIMPHEDE RURAL MUNICIPALITY	2	2	0	0	0	0	
31208 MAKAWANPURGADHI RURAL MUNICIPALITY	2	0	1	0	0	1	
31209 BAKAIYA RURAL MUNICIPALITY	3	1	1	0	1	0	
31210 BAGMATI RURAL MUNICIPALITY	1	0	1	0	0	0	
Chitawan District	146	38	48	15	44	1	
31301 RAPTI MUNICIPALITY	4	1	0	1	2	0	
31302 KALIKA MUNICIPALITY	6	2	0	1	3	0	
31303 ICHCHHA KAMANA RURAL MUNICIPALITY	2	0	1	1	0	0	
31304 BHARATPUR METROPOLITIAN CITY	116	31	40	8	36	1	
31305 RATNANAGAR MUNICIPALITY	12	2	5	3	2	0	
31306 KHAIRAHANI MUNICIPALITY	4	2	1	0	1	0	
31307 MADI MUNICIPALITY	2	0	1	1	0	0	

1) NSIC stands for Nepal Standard Industrial Classification.

2) Includes "Not reported ", "Unknown" and so on.

Table 3-1 Number of Establishments by Section of Industrial Classification, Working Days for the last one year and Local Level.

District and Local Level	Section of NSIC ¹⁾					
	I					
	Accommodation and Food Service					
	Working Days for the last one year (Operating through the year)					
	Total	Less than 300 days	300 to 319 days	320 to 349 days	350 days or more	Not Stated ²⁾
Bagamati Province						
Total	46,717	8,840	6,828	8,978	8,337	13,734
Metropolitan City	18,715	1,613	1,202	1,467	1,413	13,020
Sub-Metropolitan City	1,410	468	241	422	231	48
Municipality	20,796	5,398	4,299	5,589	4,912	598
Rural Municipality	5,796	1,361	1,086	1,500	1,781	68
301 Dolakha						
Total	928	114	112	157	350	195
Municipality	463	49	45	82	141	146
Rural Municipality	465	65	67	75	209	49
302 Sindhupalchok						
Total	1,164	241	162	371	390	0
Municipality	604	86	63	246	209	0
Rural Municipality	560	155	99	125	181	0
303 Rasuwa						
Total	376	133	129	32	81	1
Rural Municipality	376	133	129	32	81	1
304 Dhading						
Total	1,821	305	461	564	484	7
Municipality	587	91	194	185	117	0
Rural Municipality	1,234	214	267	379	367	7
305 Nuwakot						
Total	1,240	274	236	307	337	86
Municipality	662	113	122	140	205	82
Rural Municipality	578	161	114	167	132	4
306 Kathmandu						
Total	21,756	2,828	2,058	2,320	1,553	12,997
Metropolitan City	12,956	17	29	11	13	12,886
Municipality	8,800	2,811	2,029	2,309	1,540	111
307 Bhaktapur						
Total	3,372	962	723	896	760	31
Municipality	3,372	962	723	896	760	31

1) NSIC stands for Nepal Standard Industrial Classification.

2) Includes "Not reported ", "Unknown" and so on.

Table 3-1 Number of Establishments by Section of Industrial Classification, Working Days for the last one year and Local Level.

District and Local Level	Section of NSIC ¹⁾					
	I					
	Accommodation and Food Service					
	Working Days for the last one year (Operating through the year)					
	Total	Less than 300 days	300 to 319 days	320 to 349 days	350 days or more	Not Stated ²⁾
308 Lalitpur						
Total	4,317	1,213	867	1,173	1,029	35
Metropolitan City	2,834	812	600	739	650	33
Municipality	1,346	382	240	385	337	2
Rural Municipality	137	19	27	49	42	0
309 Kavrepalanchok						
Total	2,634	331	488	705	884	226
Municipality	2,220	266	403	590	735	226
Rural Municipality	414	65	85	115	149	0
310 Ramechhap						
Total	668	88	175	174	224	7
Municipality	273	32	110	54	77	0
Rural Municipality	395	56	65	120	147	7
311 Sindhuli						
Total	1,003	205	138	219	441	0
Municipality	512	119	91	128	174	0
Rural Municipality	491	86	47	91	267	0
312 Makwanpur						
Total	2,607	956	463	738	402	48
Sub-Metropolitan City	1,410	468	241	422	231	48
Municipality	356	148	78	82	48	0
Rural Municipality	841	340	144	234	123	0
313 Chitawan						
Total	4,831	1,190	816	1,322	1,402	101
Metropolitan City	2,925	784	573	717	750	101
Municipality	1,601	339	201	492	569	0
Rural Municipality	305	67	42	113	83	0

1) NSIC stands for Nepal Standard Industrial Classification.

2) Includes "Not reported", "Unknown" and so on.

Table 3-1 Number of Establishments by Section of Industrial Classification, Working Days for the last one year and Local Level.

District and Local Level	Section of NSIC ¹⁾						Not Stated ²⁾
	I						
	Accommodation and Food Service						
	Working Days for the last one year (Operating through the year)						
Total	Less than 300 days	300 to 319 days	320 to 349 days	350 days or more			
Dolakha District	928	114	112	157	350	195	
30101 GAURISHANKAR RURAL MUNICIPALITY	43	7	10	11	15	0	
30102 BIGU RURAL MUNICIPALITY	71	9	9	21	31	1	
30103 KALINCHOWK RURAL MUNICIPALITY	143	27	20	20	76	0	
30104 BAITEDHAR RURAL MUNICIPALITY	92	2	6	0	53	31	
30105 JIRI MUNICIPALITY	101	1	0	5	5	90	
30106 TAMAKOSHI RURAL MUNICIPALITY	38	6	5	1	9	17	
30107 MELUNG RURAL MUNICIPALITY	29	10	10	5	4	0	
30108 SHAILUNG RURAL MUNICIPALITY	49	4	7	17	21	0	
30109 BHIMESHWOR MUNICIPALITY	362	48	45	77	136	56	
Sindhupalchok District	1,164	241	162	371	390	0	
30201 BHOTEKOSHI RURAL MUNICIPALITY	46	26	10	5	5	0	
30202 JUGAL RURAL MUNICIPALITY	39	10	6	10	13	0	
30203 PANCHPOKHARI THANGPAL RURAL MUNICIPALITY	80	24	27	15	14	0	
30204 HELAMBU RURAL MUNICIPALITY	88	48	8	7	25	0	
30205 MELANCHI MUNICIPALITY	222	47	37	80	58	0	
30206 INDRAWOTI RURAL MUNICIPALITY	85	8	5	28	44	0	
30207 CHOUTARA SANGACHOWKGADHI MUNICIPALITY	274	27	15	147	85	0	
30208 BALEPHI RURAL MUNICIPALITY	93	11	18	31	33	0	
30209 BAHRABISE MUNICIPALITY	108	12	11	19	66	0	
30210 TRIPURASUNDARI RURAL MUNICIPALITY	15	3	6	0	6	0	
30211 LISANKHU PAKHAR RURAL MUNICIPALITY	84	15	12	26	31	0	
30212 SUNKOSHI RURAL MUNICIPALITY	30	10	7	3	10	0	
Rasuwa District	376	133	129	32	81	1	
30301 GOSAIKUNDA RURAL MUNICIPALITY	230	85	61	20	64	0	
30302 AMACHHODINMO RURAL MUNICIPALITY	29	13	4	2	10	0	
30303 UTTARGAYA RURAL MUNICIPALITY	33	7	19	6	1	0	
30304 KALIKA RURAL MUNICIPALITY	73	26	45	1	0	1	
30305 NAUKUNDA RURAL MUNICIPALITY	11	2	0	3	6	0	
Dhading District	1,821	305	461	564	484	7	
30401 RUBI VALLEY RURAL MUNICIPALITY	20	6	7	0	7	0	
30402 KHANIYABAS RURAL MUNICIPALITY	40	9	5	15	11	0	
30403 GANGA JAMUNA RURAL MUNICIPALITY	46	14	10	2	20	0	
30404 TRIPURASUNDARI RURAL MUNICIPALITY	112	22	7	31	51	1	
30405 NETRAWATI DABAJONG RURAL MUNICIPALITY	41	17	10	14	0	0	
30406 NILKHANDHA MUNICIPALITY	301	55	127	67	52	0	
30407 JWALAMUKHI RURAL MUNICIPALITY	71	16	24	17	14	0	
30408 SIDDHALEK RURAL MUNICIPALITY	57	21	25	11	0	0	
30409 BENIGHAT RORANG RURAL MUNICIPALITY	255	31	79	68	76	1	
30410 GAJURI RURAL MUNICIPALITY	244	25	30	95	93	1	
30411 GALCHHI RURAL MUNICIPALITY	144	25	15	57	47	0	
30412 THAKRE RURAL MUNICIPALITY	204	28	55	69	48	4	
30413 DHUNIBENSHI MUNICIPALITY	286	36	67	118	65	0	
Nuwakot District	1,240	274	236	307	337	86	
30501 DUPCHESHWOR RURAL MUNICIPALITY	91	42	13	26	9	1	
30502 TADI RURAL MUNICIPALITY	64	16	13	22	13	0	
30503 SURYAGADHI RURAL MUNICIPALITY	42	8	1	24	9	0	
30504 BIDUR MUNICIPALITY	565	99	107	96	181	82	
30505 KISPANG RURAL MUNICIPALITY	68	19	10	15	24	0	
30506 MYAGANG RURAL MUNICIPALITY	50	17	10	9	14	0	
30507 TARAKESHWOR RURAL MUNICIPALITY	37	9	7	12	9	0	
30508 BELKOTGADHI MUNICIPALITY	97	14	15	44	24	0	
30509 LIKHU RURAL MUNICIPALITY	65	17	8	33	7	0	
30510 PANCHAKANYA RURAL MUNICIPALITY	19	7	4	6	2	0	
30511 SHIVAPURI RURAL MUNICIPALITY	47	6	14	5	21	1	
30512 KAKANI RURAL MUNICIPALITY	95	20	34	15	24	2	

1) NSIC stands for Nepal Standard Industrial Classification.

2) Includes "Not reported", "Unknown" and so on.

Table 3-1 Number of Establishments by Section of Industrial Classification, Working Days for the last one year and Local Level.

District and Local Level	Section of NSIC ¹⁾					
	I					
	Accommodation and Food Service					
	Working Days for the last one year (Operating through the year)					
	Total	Less than 300 days	300 to 319 days	320 to 349 days	350 days or more	Not Stated ²⁾
Kathmandu District	21,756	2,828	2,058	2,320	1,553	12,997
30601 SHANKHARAPUR MUNICIPALITY	253	59	54	69	66	5
30602 KAGESHWORI MANAHARA MUNICIPALITY	687	262	190	171	62	2
30603 GOKARNESHWOR MUNICIPALITY	1,473	576	347	331	211	8
30604 BUDHANILKHANTHA MUNICIPALITY	1,251	243	180	391	401	36
30605 TOKHA MUNICIPALITY	1,375	332	275	469	263	36
30606 TARAKESHWOR MUNICIPALITY	713	271	152	188	102	0
30607 NAGARJUN MUNICIPALITY	638	232	179	122	98	7
30608 KATHMANDU METROPOLITIAN CITY	12,956	17	29	11	13	12,886
30609 KIRTIPUR MUNICIPALITY	776	251	245	181	87	12
30610 CHANDRAGIRI MUNICIPALITY	1,300	526	347	302	122	3
30611 DAKSHINKALI MUNICIPALITY	334	59	60	85	128	2
Bhaktapur District	3,372	962	723	896	760	31
30701 CHANGUNARAYAN MUNICIPALITY	579	126	143	85	223	2
30702 BHAKTAPUR MUNICIPALITY	974	267	224	300	181	2
30703 MADHYAPUR THIMI MUNICIPALITY	941	294	181	285	166	15
30704 SURYABINAYAK MUNICIPALITY	878	275	175	226	190	12
Lalitpur District	4,317	1,213	867	1,173	1,029	35
30801 MAHALAXMI MUNICIPALITY	684	197	130	221	134	2
30802 LALITPUR METROPOLITIAN CITY	2,834	812	600	739	650	33
30803 GODAWARI MUNICIPALITY	662	185	110	164	203	0
30804 KONJYOSOM RURAL MUNICIPALITY	58	7	10	38	3	0
30805 MAHANKAL RURAL MUNICIPALITY	33	5	12	0	16	0
30806 BAGMATI RURAL MUNICIPALITY	46	7	5	11	23	0
Kavrepalanchok District	2,634	331	488	705	884	226
30901 CHAURI DEURALI RURAL MUNICIPALITY	56	8	11	22	15	0
30902 BHUMLU RURAL MUNICIPALITY	84	7	13	18	46	0
30903 MANDAN DEUPUR MUNICIPALITY	192	23	27	61	81	0
30904 BANEPA MUNICIPALITY	702	86	142	191	192	91
30905 DHULIKHEL MUNICIPALITY	440	30	71	124	101	114
30906 PANCHKHAL MUNICIPALITY	281	45	49	76	90	21
30907 TEMAL RURAL MUNICIPALITY	51	4	14	19	14	0
30908 NAMOBUDDHA MUNICIPALITY	230	24	42	23	141	0
30909 PANAUTI MUNICIPALITY	375	58	72	115	130	0
30910 BETHANCHOWK RURAL MUNICIPALITY	73	16	11	19	27	0
30911 ROSHI RURAL MUNICIPALITY	121	26	29	30	36	0
30912 MAHABHARAT RURAL MUNICIPALITY	18	2	6	4	6	0
30913 KHANIKHOLA RURAL MUNICIPALITY	11	2	1	3	5	0
Ramechhap District	668	88	175	174	224	7
31001 UMAKUNDA RURAL MUNICIPALITY	90	16	11	27	33	3
31002 GOKULGANGA RURAL MUNICIPALITY	107	14	15	27	51	0
31003 LIKHU TAMAKOSHI RURAL MUNICIPALITY	79	12	20	19	28	0
31004 RAMECHHAP MUNICIPALITY	96	10	15	21	50	0
31005 MANTHALI MUNICIPALITY	177	22	95	33	27	0
31006 KHANDADEVI RURAL MUNICIPALITY	44	4	3	11	24	2
31007 DORAMBA RURAL MUNICIPALITY	45	9	13	15	6	2
31008 SUNAPATI RURAL MUNICIPALITY	30	1	3	21	5	0
Sindhuli District	1,003	205	138	219	441	0
31101 DUDHOULI MUNICIPALITY	102	15	46	15	26	0
31102 PHIKKAL RURAL MUNICIPALITY	23	4	6	5	8	0
31103 TINPATAN RURAL MUNICIPALITY	50	2	4	4	40	0
31104 GOLANJOR RURAL MUNICIPALITY	121	40	6	31	44	0
31105 KAMALAMAI MUNICIPALITY	410	104	45	113	148	0
31106 SUNKOSHI RURAL MUNICIPALITY	160	12	6	7	135	0
31107 GHYANGLEKHA RURAL MUNICIPALITY	26	2	5	18	1	0
31108 MARIN RURAL MUNICIPALITY	74	15	13	17	29	0
31109 HARIHARPURGAGHI RURAL MUNICIPALITY	37	11	7	9	10	0

1) NSIC stands for Nepal Standard Industrial Classification.

2) Includes "Not reported", "Unknown" and so on.

Table 3-1 Number of Establishments by Section of Industrial Classification, Working Days for the last one year and Local Level.

District and Local Level	Section of NSIC ¹⁾					
	I					
	Accommodation and Food Service					
	Working Days for the last one year (Operating through the year)					
	Total	Less than 300 days	300 to 319 days	320 to 349 days	350 days or more	Not Stated ²⁾
Makwanpur District	2,607	956	463	738	402	48
31201 INDRASAROWAR RURAL MUNICIPALITY	144	50	32	27	35	0
31202 THAHA MUNICIPALITY	356	148	78	82	48	0
31203 KAILASH RURAL MUNICIPALITY	40	6	5	21	8	0
31204 RAKSIRANG RURAL MUNICIPALITY	47	13	10	22	2	0
31205 MANAHARI RURAL MUNICIPALITY	233	110	24	75	24	0
31206 HETAUDA SUB-METROPOLITIAN CITY	1,410	468	241	422	231	48
31207 BHIMPHEDI RURAL MUNICIPALITY	146	52	34	43	17	0
31208 MAKAWANPURGADHI RURAL MUNICIPALITY	83	44	11	16	12	0
31209 BAKAIYA RURAL MUNICIPALITY	68	28	14	12	14	0
31210 BAGMATI RURAL MUNICIPALITY	80	37	14	18	11	0
Chitawan District	4,831	1,190	816	1,322	1,402	101
31301 RAPTI MUNICIPALITY	203	36	16	64	87	0
31302 KALIKA MUNICIPALITY	225	43	20	57	105	0
31303 ICHCHHA KAMANA RURAL MUNICIPALITY	305	67	42	113	83	0
31304 BHARATPUR METROPOLITIAN CITY	2,925	784	573	717	750	101
31305 RATNANAGAR MUNICIPALITY	691	119	79	235	258	0
31306 KHAIRAHANI MUNICIPALITY	344	128	74	59	83	0
31307 MADI MUNICIPALITY	138	13	12	77	36	0

1) NSIC stands for Nepal Standard Industrial Classification.

2) Includes "Not reported ", "Unknown" and so on.

Table 3-1 Number of Establishments by Section of Industrial Classification, Working Days for the last one year and Local Level.

District and Local Level	Section of NSIC ¹⁾					
	K					
	Financial and Insurance					
	Working Days for the last one year (Operating through the year)					
	Total	Less than 300 days	300 to 319 days	320 to 349 days	350 days or more	Not Stated ²⁾
Bagamati Province						
Total	7,066	2,778	822	380	527	2,559
Metropolitan City	2,881	250	199	47	236	2,149
Sub-Metropolitan City	195	93	31	16	4	51
Municipality	2,710	1,505	466	259	224	256
Rural Municipality	1,280	930	126	58	63	103
301 Dolakha						
Total	321	148	23	4	5	141
Municipality	113	40	7	1	3	62
Rural Municipality	208	108	16	3	2	79
302 Sindhupalchok						
Total	242	135	64	13	30	0
Municipality	141	81	44	5	11	0
Rural Municipality	101	54	20	8	19	0
303 Rasuwa						
Total	36	20	6	1	0	9
Rural Municipality	36	20	6	1	0	9
304 Dhading						
Total	378	311	28	16	19	4
Municipality	84	64	10	6	4	0
Rural Municipality	294	247	18	10	15	4
305 Nuwakot						
Total	265	196	35	10	3	21
Municipality	150	110	20	5	2	13
Rural Municipality	115	86	15	5	1	8
306 Kathmandu						
Total	2,978	341	149	86	241	2,161
Metropolitan City	2,282	2	1	3	171	2,105
Municipality	696	339	148	83	70	56
307 Bhaktapur						
Total	494	250	104	65	45	30
Municipality	494	250	104	65	45	30

1) NSIC stands for Nepal Standard Industrial Classification.

2) Includes "Not reported ", "Unknown" and so on.

Table 3-1 Number of Establishments by Section of Industrial Classification, Working Days for the last one year and Local Level.

District and Local Level	Section of NSIC ¹⁾					
	K					
	Financial and Insurance					
	Working Days for the last one year (Operating through the year)					
	Total	Less than 300 days	300 to 319 days	320 to 349 days	350 days or more	Not Stated ²⁾
308 Lalitpur						
Total	500	232	134	40	62	32
Metropolitan City	353	159	101	22	43	28
Municipality	121	56	31	14	16	4
Rural Municipality	26	17	2	4	3	0
309 Kavrepalanchok						
Total	497	255	54	49	50	89
Municipality	412	187	46	44	46	89
Rural Municipality	85	68	8	5	4	0
310 Ramechhap						
Total	405	356	25	7	14	3
Municipality	171	156	6	2	6	1
Rural Municipality	234	200	19	5	8	2
311 Sindhuli						
Total	189	134	23	17	15	0
Municipality	105	72	12	14	7	0
Rural Municipality	84	62	11	3	8	0
312 Makwanpur						
Total	319	179	52	27	8	53
Sub-Metropolitan City	195	93	31	16	4	51
Municipality	35	22	10	1	1	1
Rural Municipality	89	64	11	10	3	1
313 Chitawan						
Total	442	221	125	45	35	16
Metropolitan City	246	89	97	22	22	16
Municipality	188	128	28	19	13	0
Rural Municipality	8	4	0	4	0	0

1) NSIC stands for Nepal Standard Industrial Classification.

2) Includes "Not reported", "Unknown" and so on.

Table 3-1 Number of Establishments by Section of Industrial Classification, Working Days for the last one year and Local Level.

District and Local Level	Section of NSIC ¹⁾						Not Stated ²⁾
	K						
	Financial and Insurance						
	Working Days for the last one year (Operating through the year)						
Total	Less than 300 days	300 to 319 days	320 to 349 days	350 days or more			
Dolakha District	321	148	23	4	5	141	
30101 GAURISHANKAR RURAL MUNICIPALITY	14	13	0	1	0	0	
30102 BIGU RURAL MUNICIPALITY	34	4	0	0	0	30	
30103 KALINCHOWK RURAL MUNICIPALITY	31	27	4	0	0	0	
30104 BAITEDHAR RURAL MUNICIPALITY	27	12	5	1	0	9	
30105 JIRI MUNICIPALITY	24	5	2	0	2	15	
30106 TAMAKOSHI RURAL MUNICIPALITY	48	5	3	0	0	40	
30107 MELUNG RURAL MUNICIPALITY	28	24	2	0	2	0	
30108 SHAILUNG RURAL MUNICIPALITY	26	23	2	1	0	0	
30109 BHIMESHWOR MUNICIPALITY	89	35	5	1	1	47	
Sindhupalchok District	242	135	64	13	30	0	
30201 BHOTEKOSHI RURAL MUNICIPALITY	1	1	0	0	0	0	
30202 JUGAL RURAL MUNICIPALITY	6	3	2	1	0	0	
30203 PANCHPOKHARI THANGPAL RURAL MUNICIPALITY	20	14	2	2	2	0	
30204 HELAMBU RURAL MUNICIPALITY	6	2	4	0	0	0	
30205 MELANCHI MUNICIPALITY	42	26	11	2	3	0	
30206 INDRAWOTI RURAL MUNICIPALITY	26	13	0	2	11	0	
30207 CHOUTARA SANGACHOWKGADHI MUNICIPALITY	65	33	22	3	7	0	
30208 BALEPHI RURAL MUNICIPALITY	7	4	1	2	0	0	
30209 BAHHRABISE MUNICIPALITY	34	22	11	0	1	0	
30210 TRIPURASUNDARI RURAL MUNICIPALITY	8	3	1	1	3	0	
30211 LISANKHU PAKHAR RURAL MUNICIPALITY	15	10	3	0	2	0	
30212 SUNKOSHI RURAL MUNICIPALITY	12	4	7	0	1	0	
Rasuwa District	36	20	6	1	0	9	
30301 GOSAIKUNDA RURAL MUNICIPALITY	16	9	0	1	0	6	
30302 AMACHHODINMO RURAL MUNICIPALITY	1	1	0	0	0	0	
30303 UTTARGAYA RURAL MUNICIPALITY	13	6	4	0	0	3	
30304 KALIKA RURAL MUNICIPALITY	6	4	2	0	0	0	
30305 NAUKUNDA RURAL MUNICIPALITY	0	0	0	0	0	0	
Dhading District	378	311	28	16	19	4	
30401 RUBI VALLEY RURAL MUNICIPALITY	2	1	0	0	1	0	
30402 KHANIYABAS RURAL MUNICIPALITY	10	10	0	0	0	0	
30403 GANGA JAMUNA RURAL MUNICIPALITY	52	45	1	0	6	0	
30404 TRIPURASUNDARI RURAL MUNICIPALITY	98	95	3	0	0	0	
30405 NETRAWATI DABAJONG RURAL MUNICIPALITY	21	15	1	3	1	1	
30406 NILKHANDA MUNICIPALITY	60	53	5	0	2	0	
30407 JWALAMUKHI RURAL MUNICIPALITY	19	17	1	0	1	0	
30408 SIDDHALEK RURAL MUNICIPALITY	12	11	1	0	0	0	
30409 BENIGHAT RORANG RURAL MUNICIPALITY	11	3	2	2	4	0	
30410 GAJURI RURAL MUNICIPALITY	29	22	4	3	0	0	
30411 GALCHHI RURAL MUNICIPALITY	32	25	2	2	1	2	
30412 THAKRE RURAL MUNICIPALITY	8	3	3	0	1	1	
30413 DHUNIBENSHI MUNICIPALITY	24	11	5	6	2	0	
Nuwakot District	265	196	35	10	3	21	
30501 DUPCHESHWOR RURAL MUNICIPALITY	11	7	0	0	0	4	
30502 TADI RURAL MUNICIPALITY	17	16	1	0	0	0	
30503 SURYAGADHI RURAL MUNICIPALITY	13	8	3	2	0	0	
30504 BIDUR MUNICIPALITY	91	58	18	1	1	13	
30505 KISPANG RURAL MUNICIPALITY	4	2	1	1	0	0	
30506 MYAGANG RURAL MUNICIPALITY	6	2	3	0	0	1	
30507 TARAKESHWOR RURAL MUNICIPALITY	8	7	0	0	1	0	
30508 BELKOTGADHI MUNICIPALITY	59	52	2	4	1	0	
30509 LIKHU RURAL MUNICIPALITY	15	14	1	0	0	0	
30510 PANCHAKANYA RURAL MUNICIPALITY	14	10	3	0	0	1	
30511 SHIVAPURI RURAL MUNICIPALITY	8	6	0	0	0	2	
30512 KAKANI RURAL MUNICIPALITY	19	14	3	2	0	0	

1) NSIC stands for Nepal Standard Industrial Classification.

2) Includes "Not reported", "Unknown" and so on.

Table 3-1 Number of Establishments by Section of Industrial Classification, Working Days for the last one year and Local Level.

District and Local Level	Section of NSIC ¹⁾					
	K					
	Financial and Insurance					
	Working Days for the last one year (Operating through the year)					
	Total	Less than 300 days	300 to 319 days	320 to 349 days	350 days or more	Not Stated ²⁾
Kathmandu District	2,978	341	149	86	241	2,161
30601 SHANKHARAPUR MUNICIPALITY	26	8	12	4	2	0
30602 KAGESHWORI MANAHARA MUNICIPALITY	39	14	16	2	4	3
30603 GOKARNESHWOR MUNICIPALITY	89	59	12	9	7	2
30604 BUDHANILKHANTHA MUNICIPALITY	90	25	21	21	20	3
30605 TOKHA MUNICIPALITY	113	57	27	8	12	9
30606 TARAKESHWOR MUNICIPALITY	44	19	9	3	3	10
30607 NAGARJUN MUNICIPALITY	32	20	2	3	2	5
30608 KATHMANDU METROPOLITIAN CITY	2,282	2	1	3	171	2,105
30609 KIRTIPUR MUNICIPALITY	103	53	27	6	10	7
30610 CHANDRAGIRI MUNICIPALITY	137	77	20	20	6	14
30611 DAKSHINKALI MUNICIPALITY	23	7	2	7	4	3
Bhaktapur District	494	250	104	65	45	30
30701 CHANGUNARAYAN MUNICIPALITY	56	39	8	1	8	0
30702 BHAKTAPUR MUNICIPALITY	179	99	40	23	13	4
30703 MADHYAPUR THIMI MUNICIPALITY	135	52	25	33	14	11
30704 SURYABINAYAK MUNICIPALITY	124	60	31	8	10	15
Lalitpur District	500	232	134	40	62	32
30801 MAHALAXMI MUNICIPALITY	54	19	18	4	11	2
30802 LALITPUR METROPOLITIAN CITY	353	159	101	22	43	28
30803 GODAWARI MUNICIPALITY	67	37	13	10	5	2
30804 KONJYOSOM RURAL MUNICIPALITY	6	3	0	2	1	0
30805 MAHANKAL RURAL MUNICIPALITY	11	9	2	0	0	0
30806 BAGMATI RURAL MUNICIPALITY	9	5	0	2	2	0
Kavrepalanchok District	497	255	54	49	50	89
30901 CHAURI DEURALI RURAL MUNICIPALITY	7	5	0	2	0	0
30902 BHUMLU RURAL MUNICIPALITY	19	17	1	1	0	0
30903 MANDAN DEUPUR MUNICIPALITY	27	13	3	9	2	0
30904 BANEPA MUNICIPALITY	228	112	20	10	12	74
30905 DHULIKHEL MUNICIPALITY	31	5	3	7	8	8
30906 PANCHKHAL MUNICIPALITY	41	25	4	4	4	4
30907 TEMAL RURAL MUNICIPALITY	11	7	2	1	1	0
30908 NAMOBUDDHA MUNICIPALITY	31	17	5	2	5	2
30909 PANAUTI MUNICIPALITY	54	15	11	12	15	1
30910 BETHANCHOWK RURAL MUNICIPALITY	13	10	2	0	1	0
30911 ROSHI RURAL MUNICIPALITY	17	14	1	0	2	0
30912 MAHABHARAT RURAL MUNICIPALITY	2	1	0	1	0	0
30913 KHANIKHOLA RURAL MUNICIPALITY	16	14	2	0	0	0
Ramechhap District	405	356	25	7	14	3
31001 UMAKUNDA RURAL MUNICIPALITY	105	101	3	0	0	1
31002 GOKULGANGA RURAL MUNICIPALITY	31	29	2	0	0	0
31003 LIKHU TAMAKOSHI RURAL MUNICIPALITY	39	30	4	0	5	0
31004 RAMECHHAP MUNICIPALITY	55	52	2	0	1	0
31005 MANTHALI MUNICIPALITY	116	104	4	2	5	1
31006 KHANDADEVI RURAL MUNICIPALITY	11	7	3	0	1	0
31007 DORAMBA RURAL MUNICIPALITY	37	26	5	3	2	1
31008 SUNAPATI RURAL MUNICIPALITY	11	7	2	2	0	0
Sindhuli District	189	134	23	17	15	0
31101 DUDHOULI MUNICIPALITY	22	12	4	2	4	0
31102 PHIKKAL RURAL MUNICIPALITY	14	14	0	0	0	0
31103 TINPATAN RURAL MUNICIPALITY	18	12	0	0	6	0
31104 GOLANJOR RURAL MUNICIPALITY	29	24	4	1	0	0
31105 KAMALAMAI MUNICIPALITY	83	60	8	12	3	0
31106 SUNKOSHI RURAL MUNICIPALITY	10	2	4	2	2	0
31107 GHYANGLEKHA RURAL MUNICIPALITY	4	3	1	0	0	0
31108 MARIN RURAL MUNICIPALITY	9	7	2	0	0	0
31109 HARIHARPURGAGHI RURAL MUNICIPALITY	0	0	0	0	0	0

1) NSIC stands for Nepal Standard Industrial Classification.

2) Includes "Not reported ", "Unknown" and so on.

Table 3-1 Number of Establishments by Section of Industrial Classification, Working Days for the last one year and Local Level.

District and Local Level	Section of NSIC ¹⁾					
	K					
	Financial and Insurance					
	Working Days for the last one year (Operating through the year)					
	Total	Less than 300 days	300 to 319 days	320 to 349 days	350 days or more	Not Stated ²⁾
Makwanpur District	319	179	52	27	8	53
31201 INDRASAROWAR RURAL MUNICIPALITY	9	8	0	0	0	1
31202 THAHA MUNICIPALITY	35	22	10	1	1	1
31203 KAILASH RURAL MUNICIPALITY	5	1	1	3	0	0
31204 RAKSIRANG RURAL MUNICIPALITY	2	1	1	0	0	0
31205 MANAHARI RURAL MUNICIPALITY	21	18	2	0	1	0
31206 HETAUDA SUB-METROPOLITIAN CITY	195	93	31	16	4	51
31207 BHIMPHEDE RURAL MUNICIPALITY	15	10	3	1	1	0
31208 MAKAWANPURGADHI RURAL MUNICIPALITY	10	7	2	1	0	0
31209 BAKAIYA RURAL MUNICIPALITY	17	12	1	3	1	0
31210 BAGMATI RURAL MUNICIPALITY	10	7	1	2	0	0
Chitawan District	442	221	125	45	35	16
31301 RAPTI MUNICIPALITY	39	24	6	7	2	0
31302 KALIKA MUNICIPALITY	25	11	3	6	5	0
31303 ICHCHHA KAMANA RURAL MUNICIPALITY	8	4	0	4	0	0
31304 BHARATPUR METROPOLITIAN CITY	246	89	97	22	22	16
31305 RATNANAGAR MUNICIPALITY	57	44	5	3	5	0
31306 KHAIRAHANI MUNICIPALITY	53	42	9	1	1	0
31307 MADI MUNICIPALITY	14	7	5	2	0	0

1) NSIC stands for Nepal Standard Industrial Classification.

2) Includes "Not reported", "Unknown" and so on.

Table 3-1 Number of Establishments by Section of Industrial Classification, Working Days for the last one year and Local Level.

District and Local Level	Section of NSIC ¹⁾					
	P					
	Education					
	Working Days for the last one year (Operating through the year)					
	Total	Less than 300 days	300 to 319 days	320 to 349 days	350 days or more	Not Stated ²⁾
Bagamati Province						
Total	9,963	6,233	679	381	172	2,498
Metropolitan City	3,125	559	224	71	36	2,235
Sub-Metropolitan City	207	128	28	10	0	41
Municipality	3,495	2,659	348	230	99	159
Rural Municipality	3,136	2,887	79	70	37	63
301 Dolakha						
Total	400	297	4	7	4	88
Municipality	111	62	4	3	1	41
Rural Municipality	289	235	0	4	3	47
302 Sindhupalchok						
Total	574	517	8	24	25	0
Municipality	238	212	4	15	7	0
Rural Municipality	336	305	4	9	18	0
303 Rasuwa						
Total	85	77	1	0	1	6
Rural Municipality	85	77	1	0	1	6
304 Dhading						
Total	617	570	29	9	6	3
Municipality	162	150	6	2	3	1
Rural Municipality	455	420	23	7	3	2
305 Nuwakot						
Total	566	519	11	15	5	16
Municipality	168	139	5	9	4	11
Rural Municipality	398	380	6	6	1	5
306 Kathmandu						
Total	3,159	650	161	91	40	2,217
Metropolitan City	2,198	1	1	11	4	2,181
Municipality	961	649	160	80	36	36
307 Bhaktapur						
Total	505	343	73	53	11	25
Municipality	505	343	73	53	11	25

1) NSIC stands for Nepal Standard Industrial Classification.

2) Includes "Not reported", "Unknown" and so on.

Table 3-1 Number of Establishments by Section of Industrial Classification, Working Days for the last one year and Local Level.

District and Local Level	Section of NSIC ¹⁾					
	P					
	Education					
	Working Days for the last one year (Operating through the year)					
	Total	Less than 300 days	300 to 319 days	320 to 349 days	350 days or more	Not Stated ²⁾
308 Lalitpur						
Total	816	524	164	64	23	41
Metropolitan City	517	300	131	35	13	38
Municipality	200	145	27	18	7	3
Rural Municipality	99	79	6	11	3	0
309 Kavrepalanchok						
Total	719	613	31	24	11	40
Municipality	381	289	22	19	11	40
Rural Municipality	338	324	9	5	0	0
310 Ramechhap						
Total	431	380	20	20	8	3
Municipality	149	129	11	2	6	1
Rural Municipality	282	251	9	18	2	2
311 Sindhuli						
Total	641	602	19	11	9	0
Municipality	231	212	6	9	4	0
Rural Municipality	410	390	13	2	5	0
312 Makwanpur						
Total	659	564	36	16	1	42
Sub-Metropolitan City	207	128	28	10	0	41
Municipality	57	56	0	1	0	0
Rural Municipality	395	380	8	5	1	1
313 Chitawan						
Total	791	577	122	47	28	17
Metropolitan City	410	258	92	25	19	16
Municipality	332	273	30	19	9	1
Rural Municipality	49	46	0	3	0	0

1) NSIC stands for Nepal Standard Industrial Classification.

2) Includes "Not reported", "Unknown" and so on.

Table 3-1 Number of Establishments by Section of Industrial Classification, Working Days for the last one year and Local Level.

District and Local Level	Section of NSIC ¹⁾						Not Stated ²⁾
	P						
	Education						
	Working Days for the last one year (Operating through the year)						
	Total	Less than 300 days	300 to 319 days	320 to 349 days	350 days or more		
Dolakha District	400	297	4	7	4	88	
30101 GAURISHANKAR RURAL MUNICIPALITY	48	46	0	2	0	0	
30102 BIGU RURAL MUNICIPALITY	41	28	0	0	0	13	
30103 KALINCHOWK RURAL MUNICIPALITY	55	53	0	1	1	0	
30104 BAITEDHAR RURAL MUNICIPALITY	35	23	0	0	1	11	
30105 JIRI MUNICIPALITY	37	15	0	1	1	20	
30106 TAMAKOSHI RURAL MUNICIPALITY	39	16	0	0	0	23	
30107 MELUNG RURAL MUNICIPALITY	38	36	0	1	1	0	
30108 SHAILUNG RURAL MUNICIPALITY	33	33	0	0	0	0	
30109 BHIMESHWOR MUNICIPALITY	74	47	4	2	0	21	
Sindhupalchok District	574	517	8	24	25	0	
30201 BHOTEKOSHI RURAL MUNICIPALITY	30	30	0	0	0	0	
30202 JUGAL RURAL MUNICIPALITY	44	42	1	0	1	0	
30203 PANCHPOKHARI THANGPAL RURAL MUNICIPALITY	35	35	0	0	0	0	
30204 HELAMBU RURAL MUNICIPALITY	36	32	1	0	3	0	
30205 MELANCHI MUNICIPALITY	84	78	2	3	1	0	
30206 INDRAWOTI RURAL MUNICIPALITY	56	36	2	4	14	0	
30207 CHOUTARA SANGACHOWKGADHI MUNICIPALITY	93	85	2	5	1	0	
30208 BALEPHI RURAL MUNICIPALITY	32	31	0	1	0	0	
30209 BAHRAHISE MUNICIPALITY	61	49	0	7	5	0	
30210 TRIPURASUNDARI RURAL MUNICIPALITY	30	29	0	1	0	0	
30211 LISANKHU PAKHAR RURAL MUNICIPALITY	30	28	0	2	0	0	
30212 SUNKOSHI RURAL MUNICIPALITY	43	42	0	1	0	0	
Rasuwa District	85	77	1	0	1	6	
30301 GOSAIKUNDA RURAL MUNICIPALITY	9	7	0	0	0	2	
30302 AMACHHODINMO RURAL MUNICIPALITY	12	12	0	0	0	0	
30303 UTTARGAYA RURAL MUNICIPALITY	20	18	0	0	0	2	
30304 KALIKA RURAL MUNICIPALITY	16	13	1	0	0	2	
30305 NAUKUNDA RURAL MUNICIPALITY	28	27	0	0	1	0	
Dhading District	617	570	29	9	6	3	
30401 RUBI VALLEY RURAL MUNICIPALITY	23	21	1	0	1	0	
30402 KHANIYABAS RURAL MUNICIPALITY	28	27	0	0	0	1	
30403 GANGA JAMUNA RURAL MUNICIPALITY	52	50	0	1	1	0	
30404 TRIPURASUNDARI RURAL MUNICIPALITY	43	40	1	1	1	0	
30405 NETRAWATI DABAJONG RURAL MUNICIPALITY	29	29	0	0	0	0	
30406 NILKHANDA MUNICIPALITY	116	106	6	0	3	1	
30407 JWALAMUKHI RURAL MUNICIPALITY	47	33	14	0	0	0	
30408 SIDDHALEK RURAL MUNICIPALITY	50	50	0	0	0	0	
30409 BENIGHAT RORANG RURAL MUNICIPALITY	61	57	3	1	0	0	
30410 GAJURI RURAL MUNICIPALITY	44	40	3	1	0	0	
30411 GALCHHI RURAL MUNICIPALITY	40	35	1	3	0	1	
30412 THAKRE RURAL MUNICIPALITY	38	38	0	0	0	0	
30413 DHUNIBENSHI MUNICIPALITY	46	44	0	2	0	0	
Nuwakot District	566	519	11	15	5	16	
30501 DUPCHESHWOR RURAL MUNICIPALITY	61	57	2	1	0	1	
30502 TADI RURAL MUNICIPALITY	44	43	0	1	0	0	
30503 SURYAGADHI RURAL MUNICIPALITY	35	35	0	0	0	0	
30504 BIDUR MUNICIPALITY	105	81	5	5	3	11	
30505 KISPANG RURAL MUNICIPALITY	27	27	0	0	0	0	
30506 MYAGANG RURAL MUNICIPALITY	29	26	0	2	0	1	
30507 TARAKESHWOR RURAL MUNICIPALITY	37	35	1	1	0	0	
30508 BELKOTGADHI MUNICIPALITY	63	58	0	4	1	0	
30509 LIKHU RURAL MUNICIPALITY	26	26	0	0	0	0	
30510 PANCHAKANYA RURAL MUNICIPALITY	33	31	1	0	1	0	
30511 SHIVAPURI RURAL MUNICIPALITY	56	56	0	0	0	0	
30512 KAKANI RURAL MUNICIPALITY	50	44	2	1	0	3	

1) NSIC stands for Nepal Standard Industrial Classification.

2) Includes "Not reported", "Unknown" and so on.

Table 3-1 Number of Establishments by Section of Industrial Classification, Working Days for the last one year and Local Level.

District and Local Level	Section of NSIC ¹⁾					
	P					
	Education					
	Working Days for the last one year (Operating through the year)					
	Total	Less than 300 days	300 to 319 days	320 to 349 days	350 days or more	Not Stated ²⁾
Kathmandu District	3,159	650	161	91	40	2,217
30601 SHANKHARAPUR MUNICIPALITY	23	18	1	0	1	3
30602 KAGESHWORI MANAHARA MUNICIPALITY	51	31	10	5	3	2
30603 GOKARNESHWOR MUNICIPALITY	116	98	8	6	4	0
30604 BUDHANILKHANTHA MUNICIPALITY	172	87	37	29	17	2
30605 TOKHA MUNICIPALITY	133	90	25	13	1	4
30606 TARAKESHWOR MUNICIPALITY	79	61	11	3	2	2
30607 NAGARJUN MUNICIPALITY	111	74	16	9	5	7
30608 KATHMANDU METROPOLITIAN CITY	2,198	1	1	11	4	2,181
30609 KIRTIPUR MUNICIPALITY	134	80	39	4	1	10
30610 CHANDRAGIRI MUNICIPALITY	105	78	13	8	2	4
30611 DAKSHINKALI MUNICIPALITY	37	32	0	3	0	2
Bhaktapur District	505	343	73	53	11	25
30701 CHANGUNARAYAN MUNICIPALITY	76	60	12	2	1	1
30702 BHAKTAPUR MUNICIPALITY	171	121	21	19	5	5
30703 MADHYAPUR THIMI MUNICIPALITY	134	77	20	22	4	11
30704 SURYABINAYAK MUNICIPALITY	124	85	20	10	1	8
Lalitpur District	816	524	164	64	23	41
30801 MAHALAXMI MUNICIPALITY	91	63	17	6	2	3
30802 LALITPUR METROPOLITIAN CITY	517	300	131	35	13	38
30803 GODAWARI MUNICIPALITY	109	82	10	12	5	0
30804 KONJYOSOM RURAL MUNICIPALITY	18	6	0	10	2	0
30805 MAHANKAL RURAL MUNICIPALITY	28	23	4	1	0	0
30806 BAGMATI RURAL MUNICIPALITY	53	50	2	0	1	0
Kavrepalanchok District	719	613	31	24	11	40
30901 CHAURI DEURALI RURAL MUNICIPALITY	57	56	0	1	0	0
30902 BHUMLU RURAL MUNICIPALITY	43	40	2	1	0	0
30903 MANDAN DEUPUR MUNICIPALITY	50	45	3	2	0	0
30904 BANEPA MUNICIPALITY	111	65	12	6	3	25
30905 DHULIKHEL MUNICIPALITY	49	31	1	6	1	10
30906 PANCHKHAL MUNICIPALITY	53	46	1	1	1	4
30907 TEMAL RURAL MUNICIPALITY	44	38	5	1	0	0
30908 NAMOBUDDHA MUNICIPALITY	55	51	0	1	3	0
30909 PANAUTI MUNICIPALITY	63	51	5	3	3	1
30910 BETHANCHOWK RURAL MUNICIPALITY	34	33	0	1	0	0
30911 ROSHI RURAL MUNICIPALITY	70	69	1	0	0	0
30912 MAHABHARAT RURAL MUNICIPALITY	52	51	0	1	0	0
30913 KHANIKHOLA RURAL MUNICIPALITY	38	37	1	0	0	0
Ramechhap District	431	380	20	20	8	3
31001 UMAKUNDA RURAL MUNICIPALITY	43	41	0	2	0	0
31002 GOKULGANGA RURAL MUNICIPALITY	43	43	0	0	0	0
31003 LIKHU TAMAKOSHI RURAL MUNICIPALITY	46	35	6	3	2	0
31004 RAMECHHAP MUNICIPALITY	63	56	0	1	6	0
31005 MANTHALI MUNICIPALITY	86	73	11	1	0	1
31006 KHANDADEVI RURAL MUNICIPALITY	57	48	1	8	0	0
31007 DORAMBA RURAL MUNICIPALITY	57	52	1	2	0	2
31008 SUNAPATI RURAL MUNICIPALITY	36	32	1	3	0	0
Sindhuli District	641	602	19	11	9	0
31101 DUDHOULI MUNICIPALITY	96	93	2	1	0	0
31102 PHIKKAL RURAL MUNICIPALITY	55	53	1	1	0	0
31103 TINPATAN RURAL MUNICIPALITY	100	96	2	1	1	0
31104 GOLANJOR RURAL MUNICIPALITY	64	64	0	0	0	0
31105 KAMALAMAI MUNICIPALITY	135	119	4	8	4	0
31106 SUNKOSHI RURAL MUNICIPALITY	56	47	6	0	3	0
31107 GHYANGLEKHA RURAL MUNICIPALITY	34	31	3	0	0	0
31108 MARIN RURAL MUNICIPALITY	49	48	0	0	1	0
31109 HARIHARPURGAGHI RURAL MUNICIPALITY	52	51	1	0	0	0

1) NSIC stands for Nepal Standard Industrial Classification.

2) Includes "Not reported ", "Unknown" and so on.

Table 3-1 Number of Establishments by Section of Industrial Classification, Working Days for the last one year and Local Level.

District and Local Level	Section of NSIC ¹⁾						
	P						
	Education						
	Working Days for the last one year (Operating through the year)						
	Total	Less than 300 days	300 to 319 days	320 to 349 days	350 days or more	Not Stated ²⁾	
Makwanpur District	659	564	36	16	1	42	
31201 INDRASAROWAR RURAL MUNICIPALITY	25	25	0	0	0	0	
31202 THAHA MUNICIPALITY	57	56	0	1	0	0	
31203 KAILASH RURAL MUNICIPALITY	45	45	0	0	0	0	
31204 RAKSIRANG RURAL MUNICIPALITY	47	47	0	0	0	0	
31205 MANAHARI RURAL MUNICIPALITY	45	39	2	3	1	0	
31206 HETAUDA SUB-METROPOLITIAN CITY	207	128	28	10	0	41	
31207 BHIMPHEDI RURAL MUNICIPALITY	54	53	1	0	0	0	
31208 MAKAWANPURGADHI RURAL MUNICIPALITY	46	45	0	0	0	1	
31209 BAKAIYA RURAL MUNICIPALITY	82	77	3	2	0	0	
31210 BAGMATI RURAL MUNICIPALITY	51	49	2	0	0	0	
Chitawan District	791	577	122	47	28	17	
31301 RAPTI MUNICIPALITY	74	56	11	7	0	0	
31302 KALIKA MUNICIPALITY	49	39	1	3	6	0	
31303 ICHCHHA KAMANA RURAL MUNICIPALITY	49	46	0	3	0	0	
31304 BHARATPUR METROPOLITIAN CITY	410	258	92	25	19	16	
31305 RATNANAGAR MUNICIPALITY	88	74	7	4	3	0	
31306 KHAIRAHANI MUNICIPALITY	68	55	10	3	0	0	
31307 MADI MUNICIPALITY	53	49	1	2	0	1	

1) NSIC stands for Nepal Standard Industrial Classification.

2) Includes "Not reported", "Unknown" and so on.

Table 3-1 Number of Establishments by Section of Industrial Classification, Working Days for the last one year and Local Level.

District and Local Level	Section of NSIC ¹⁾					
	Q					
	Human Health and Social Work					
	Working Days for the last one year (Operating through the year)					
	Total	Less than 300 days	300 to 319 days	320 to 349 days	350 days or more	Not Stated ²⁾
Bagamati Province						
Total	4,942	2,521	411	318	958	734
Metropolitan City	1,047	107	82	56	177	625
Sub-Metropolitan City	185	119	12	14	29	11
Municipality	1,847	1,045	193	152	412	45
Rural Municipality	1,863	1,250	124	96	340	53
301 Dolakha						
Total	445	337	18	12	26	52
Municipality	75	43	5	2	12	13
Rural Municipality	370	294	13	10	14	39
302 Sindhupalchok						
Total	508	297	32	13	165	1
Municipality	212	137	21	8	46	0
Rural Municipality	296	160	11	5	119	1
303 Rasuwa						
Total	27	11	7	2	5	2
Rural Municipality	27	11	7	2	5	2
304 Dhading						
Total	420	304	24	21	66	5
Municipality	57	30	7	2	15	3
Rural Municipality	363	274	17	19	51	2
305 Nuwakot						
Total	247	168	29	10	30	10
Municipality	64	41	8	2	11	2
Rural Municipality	183	127	21	8	19	8
306 Kathmandu						
Total	1,034	172	64	57	115	626
Metropolitan City	635	1	2	1	22	609
Municipality	399	171	62	56	93	17
307 Bhaktapur						
Total	462	346	29	26	57	4
Municipality	462	346	29	26	57	4

1) NSIC stands for Nepal Standard Industrial Classification.

2) Includes "Not reported ", "Unknown" and so on.

Table 3-1 Number of Establishments by Section of Industrial Classification, Working Days for the last one year and Local Level.

District and Local Level	Section of NSIC ¹⁾					
	Q					
	Human Health and Social Work					
	Working Days for the last one year (Operating through the year)					
	Total	Less than 300 days	300 to 319 days	320 to 349 days	350 days or more	Not Stated ²⁾
308 Lalitpur						
Total	360	130	71	47	100	12
Metropolitan City	201	49	57	22	64	9
Municipality	73	21	9	11	30	2
Rural Municipality	86	60	5	14	6	1
309 Kavrepalanchok						
Total	398	255	37	23	79	4
Municipality	187	103	20	15	45	4
Rural Municipality	211	152	17	8	34	0
310 Ramechhap						
Total	199	125	16	10	48	0
Municipality	59	32	8	3	16	0
Rural Municipality	140	93	8	7	32	0
311 Sindhuli						
Total	166	56	24	20	66	0
Municipality	79	29	11	10	29	0
Rural Municipality	87	27	13	10	37	0
312 Makwanpur						
Total	271	158	27	25	50	11
Sub-Metropolitan City	185	119	12	14	29	11
Municipality	12	4	3	1	4	0
Rural Municipality	74	35	12	10	17	0
313 Chitawan						
Total	405	162	33	52	151	7
Metropolitan City	211	57	23	33	91	7
Municipality	168	88	10	16	54	0
Rural Municipality	26	17	0	3	6	0

1) NSIC stands for Nepal Standard Industrial Classification.

2) Includes "Not reported ", "Unknown" and so on.

Table 3-1 Number of Establishments by Section of Industrial Classification, Working Days for the last one year and Local Level.

District and Local Level	Section of NSIC ¹⁾						Not Stated ²⁾
	Q						
	Human Health and Social Work						
	Working Days for the last one year (Operating through the year)						
Total	Less than 300 days	300 to 319 days	320 to 349 days	350 days or more			
Dolakha District	445	337	18	12	26	52	
30101 GAURISHANKAR RURAL MUNICIPALITY	69	64	1	2	2	0	
30102 BIGU RURAL MUNICIPALITY	21	6	2	4	2	7	
30103 KALINCHOWK RURAL MUNICIPALITY	95	92	1	1	1	0	
30104 BAITEDHAR RURAL MUNICIPALITY	18	11	2	1	2	2	
30105 JIRI MUNICIPALITY	7	4	0	0	2	1	
30106 TAMAKOSHI RURAL MUNICIPALITY	58	26	0	0	2	30	
30107 MELUNG RURAL MUNICIPALITY	66	59	5	1	1	0	
30108 SHAILUNG RURAL MUNICIPALITY	43	36	2	1	4	0	
30109 BHIMESHWOR MUNICIPALITY	68	39	5	2	10	12	
Sindhupalchok District	508	297	32	13	165	1	
30201 BHOTEKOSHI RURAL MUNICIPALITY	12	5	0	1	6	0	
30202 JUGAL RURAL MUNICIPALITY	59	55	0	0	4	0	
30203 PANCHPOKHARI THANGPAL RURAL MUNICIPALITY	22	15	1	0	6	0	
30204 HELAMBU RURAL MUNICIPALITY	15	10	0	0	5	0	
30205 MELANCHI MUNICIPALITY	68	34	9	4	21	0	
30206 INDRAWOTI RURAL MUNICIPALITY	87	34	0	1	51	1	
30207 CHOUTARA SANGACHOWKGADHI MUNICIPALITY	109	81	10	3	15	0	
30208 BALEPHI RURAL MUNICIPALITY	13	4	2	1	6	0	
30209 BAHRAHISE MUNICIPALITY	35	22	2	1	10	0	
30210 TRIPURASUNDARI RURAL MUNICIPALITY	29	6	2	1	20	0	
30211 LISANKHU PAKHAR RURAL MUNICIPALITY	21	17	2	1	1	0	
30212 SUNKOSHI RURAL MUNICIPALITY	38	14	4	0	20	0	
Rasuwa District	27	11	7	2	5	2	
30301 GOSAIKUNDA RURAL MUNICIPALITY	5	3	0	0	2	0	
30302 AMACHHODINMO RURAL MUNICIPALITY	6	5	1	0	0	0	
30303 UTTARGAYA RURAL MUNICIPALITY	5	2	2	0	0	1	
30304 KALIKA RURAL MUNICIPALITY	4	1	2	0	1	0	
30305 NAUKUNDA RURAL MUNICIPALITY	7	0	2	2	2	1	
Dhading District	420	304	24	21	66	5	
30401 RUBI VALLEY RURAL MUNICIPALITY	26	21	0	0	5	0	
30402 KHANIYABAS RURAL MUNICIPALITY	39	35	0	2	2	0	
30403 GANGA JAMUNA RURAL MUNICIPALITY	20	5	5	4	6	0	
30404 TRIPURASUNDARI RURAL MUNICIPALITY	23	16	2	1	4	0	
30405 NETRAWATI DABAJONG RURAL MUNICIPALITY	22	11	3	3	4	1	
30406 NILKHANDHA MUNICIPALITY	48	25	7	1	12	3	
30407 JWALAMUKHI RURAL MUNICIPALITY	24	16	1	1	6	0	
30408 SIDDHALEK RURAL MUNICIPALITY	37	37	0	0	0	0	
30409 BENIGHAT RORANG RURAL MUNICIPALITY	37	22	1	4	9	1	
30410 GAJURI RURAL MUNICIPALITY	58	49	3	2	4	0	
30411 GALCHHI RURAL MUNICIPALITY	43	34	1	1	7	0	
30412 THAKRE RURAL MUNICIPALITY	34	28	1	1	4	0	
30413 DHUNIBENSHI MUNICIPALITY	9	5	0	1	3	0	
Nuwakot District	247	168	29	10	30	10	
30501 DUPCHESHWOR RURAL MUNICIPALITY	68	59	0	1	5	3	
30502 TADI RURAL MUNICIPALITY	18	10	3	0	5	0	
30503 SURYAGADHI RURAL MUNICIPALITY	7	4	3	0	0	0	
30504 BIDUR MUNICIPALITY	30	11	7	1	9	2	
30505 KISPANG RURAL MUNICIPALITY	15	7	4	1	2	1	
30506 MYAGANG RURAL MUNICIPALITY	10	7	2	1	0	0	
30507 TARAKESHWOR RURAL MUNICIPALITY	14	13	0	0	0	1	
30508 BELKOTGADHI MUNICIPALITY	34	30	1	1	2	0	
30509 LIKHU RURAL MUNICIPALITY	12	10	1	0	1	0	
30510 PANCHAKANYA RURAL MUNICIPALITY	12	4	2	2	2	2	
30511 SHIVAPURI RURAL MUNICIPALITY	13	6	2	0	4	1	
30512 KAKANI RURAL MUNICIPALITY	14	7	4	3	0	0	

1) NSIC stands for Nepal Standard Industrial Classification.

2) Includes "Not reported", "Unknown" and so on.

Table 3-1 Number of Establishments by Section of Industrial Classification, Working Days for the last one year and Local Level.

District and Local Level	Section of NSIC ¹⁾						Not Stated ²⁾
	Q						
	Human Health and Social Work						
	Working Days for the last one year (Operating through the year)						
	Total	Less than 300 days	300 to 319 days	320 to 349 days	350 days or more		
Kathmandu District	1,034	172	64	57	115	626	
30601 SHANKHARAPUR MUNICIPALITY	5	1	1	1	1	1	
30602 KAGESHWORI MANAHARA MUNICIPALITY	16	8	3	1	1	3	
30603 GOKARNESHWOR MUNICIPALITY	32	15	2	6	9	0	
30604 BUDHANILKHANTHA MUNICIPALITY	41	8	7	8	18	0	
30605 TOKHA MUNICIPALITY	75	17	20	18	17	3	
30606 TARAKESHWOR MUNICIPALITY	24	8	5	6	5	0	
30607 NAGARJUN MUNICIPALITY	16	8	4	2	2	0	
30608 KATHMANDU METROPOLITIAN CITY	635	1	2	1	22	609	
30609 KIRTIPUR MUNICIPALITY	107	74	11	5	11	6	
30610 CHANDRAGIRI MUNICIPALITY	58	25	6	7	17	3	
30611 DAKSHINKALI MUNICIPALITY	25	7	3	2	12	1	
Bhaktapur District	462	346	29	26	57	4	
30701 CHANGUNARAYAN MUNICIPALITY	269	247	10	0	12	0	
30702 BHAKTAPUR MUNICIPALITY	56	13	7	14	22	0	
30703 MADHYAPUR THIMI MUNICIPALITY	44	12	5	9	14	4	
30704 SURYABINAYAK MUNICIPALITY	93	74	7	3	9	0	
Lalitpur District	360	130	71	47	100	12	
30801 MAHALAXMI MUNICIPALITY	33	10	7	6	10	0	
30802 LALITPUR METROPOLITIAN CITY	201	49	57	22	64	9	
30803 GODAWARI MUNICIPALITY	40	11	2	5	20	2	
30804 KONJYOSOM RURAL MUNICIPALITY	46	27	1	14	4	0	
30805 MAHANKAL RURAL MUNICIPALITY	36	32	3	0	1	0	
30806 BAGMATI RURAL MUNICIPALITY	4	1	1	0	1	1	
Kavrepalanchok District	398	255	37	23	79	4	
30901 CHAURI DEURALI RURAL MUNICIPALITY	47	38	3	5	1	0	
30902 BHUMLU RURAL MUNICIPALITY	29	20	4	0	5	0	
30903 MANDAN DEUPUR MUNICIPALITY	33	26	2	3	2	0	
30904 BANEPA MUNICIPALITY	50	23	6	5	13	3	
30905 DHULIKHEL MUNICIPALITY	14	3	4	1	5	1	
30906 PANCHKHAL MUNICIPALITY	29	16	1	2	10	0	
30907 TEMAL RURAL MUNICIPALITY	31	20	2	2	7	0	
30908 NAMOBUDDHA MUNICIPALITY	21	12	4	2	3	0	
30909 PANAUTI MUNICIPALITY	40	23	3	2	12	0	
30910 BETHANCHOWK RURAL MUNICIPALITY	12	6	3	0	3	0	
30911 ROSHI RURAL MUNICIPALITY	64	54	3	0	7	0	
30912 MAHABHARAT RURAL MUNICIPALITY	8	1	1	0	6	0	
30913 KHANIKHOLA RURAL MUNICIPALITY	20	13	1	1	5	0	
Ramechhap District	199	125	16	10	48	0	
31001 UMAKUNDA RURAL MUNICIPALITY	36	30	0	0	6	0	
31002 GOKULGANGA RURAL MUNICIPALITY	8	3	1	0	4	0	
31003 LIKHU TAMAKOSHI RURAL MUNICIPALITY	11	5	2	1	3	0	
31004 RAMECHHAP MUNICIPALITY	27	17	3	0	7	0	
31005 MANTHALI MUNICIPALITY	32	15	5	3	9	0	
31006 KHANDADEVI RURAL MUNICIPALITY	53	39	1	3	10	0	
31007 DORAMBA RURAL MUNICIPALITY	18	9	3	0	6	0	
31008 SUNAPATI RURAL MUNICIPALITY	14	7	1	3	3	0	
Sindhuli District	166	56	24	20	66	0	
31101 DUDHOULI MUNICIPALITY	34	10	6	2	16	0	
31102 PHIKKAL RURAL MUNICIPALITY	10	2	2	1	5	0	
31103 TINPATAN RURAL MUNICIPALITY	23	4	1	2	16	0	
31104 GOLANJOR RURAL MUNICIPALITY	14	9	3	0	2	0	
31105 KAMALAMAI MUNICIPALITY	45	19	5	8	13	0	
31106 SUNKOSHI RURAL MUNICIPALITY	15	3	2	1	9	0	
31107 GHYANGLEKHA RURAL MUNICIPALITY	8	0	1	4	3	0	
31108 MARIN RURAL MUNICIPALITY	7	6	0	0	1	0	
31109 HARIHARPURGAGHI RURAL MUNICIPALITY	10	3	4	2	1	0	

1) NSIC stands for Nepal Standard Industrial Classification.

2) Includes "Not reported ", "Unknown" and so on.

Table 3-1 Number of Establishments by Section of Industrial Classification, Working Days for the last one year and Local Level.

District and Local Level	Section of NSIC ¹⁾					
	Q					
	Human Health and Social Work					
	Working Days for the last one year (Operating through the year)					
	Total	Less than 300 days	300 to 319 days	320 to 349 days	350 days or more	Not Stated ²⁾
Makwanpur District	271	158	27	25	50	11
31201 INDRASAROWAR RURAL MUNICIPALITY	6	5	0	0	1	0
31202 THAHA MUNICIPALITY	12	4	3	1	4	0
31203 KAILASH RURAL MUNICIPALITY	5	5	0	0	0	0
31204 RAKSIRANG RURAL MUNICIPALITY	4	2	1	0	1	0
31205 MANAHARI RURAL MUNICIPALITY	11	7	0	2	2	0
31206 HETAUDA SUB-METROPOLITIAN CITY	185	119	12	14	29	11
31207 BHIMPHEDE RURAL MUNICIPALITY	10	4	3	1	2	0
31208 MAKAWANPURGADHI RURAL MUNICIPALITY	10	3	5	1	1	0
31209 BAKAIYA RURAL MUNICIPALITY	18	3	3	4	8	0
31210 BAGMATI RURAL MUNICIPALITY	10	6	0	2	2	0
Chitawan District	405	162	33	52	151	7
31301 RAPTI MUNICIPALITY	17	10	0	0	7	0
31302 KALIKA MUNICIPALITY	48	33	1	1	13	0
31303 ICHCHHA KAMANA RURAL MUNICIPALITY	26	17	0	3	6	0
31304 BHARATPUR METROPOLITIAN CITY	211	57	23	33	91	7
31305 RATNANAGAR MUNICIPALITY	54	21	6	7	20	0
31306 KHAIRAHANI MUNICIPALITY	37	19	0	5	13	0
31307 MADI MUNICIPALITY	12	5	3	3	1	0

1) NSIC stands for Nepal Standard Industrial Classification.

2) Includes "Not reported", "Unknown" and so on.

Table 3-1 Number of Establishments by Section of Industrial Classification, Working Days for the last one year and Local Level.

District and Local Level	Section of NSIC ¹⁾					
	L+M+N+R+S					
	Real Estate, Professional & Scientific Activities, Administrative Services, Arts & Entertainment, Other Services					
	Working Days for the last one year (Operating through the year)					
	Total	Less than 300 days	300 to 319 days	320 to 349 days	350 days or more	Not Stated ²⁾
Bagamati Province						
Total	25,127	6,350	3,899	3,026	2,755	9,097
Metropolitan City	12,395	1,167	1,219	652	629	8,728
Sub-Metropolitan City	866	335	210	136	105	80
Municipality	8,997	3,224	2,143	1,968	1,413	249
Rural Municipality	2,869	1,624	327	270	608	40
301 Dolakha						
Total	514	298	54	20	78	64
Municipality	209	85	25	8	32	59
Rural Municipality	305	213	29	12	46	5
302 Sindhupalchok						
Total	681	306	96	74	204	1
Municipality	264	122	52	41	49	0
Rural Municipality	417	184	44	33	155	1
303 Rasuwa						
Total	77	34	32	2	9	0
Rural Municipality	77	34	32	2	9	0
304 Dhading						
Total	852	503	125	100	117	7
Municipality	242	118	61	28	34	1
Rural Municipality	610	385	64	72	83	6
305 Nuwakot						
Total	716	396	96	70	87	67
Municipality	314	145	57	37	31	44
Rural Municipality	402	251	39	33	56	23
306 Kathmandu						
Total	12,662	1,328	1,092	933	609	8,700
Metropolitan City	8,900	10	123	9	109	8,649
Municipality	3,762	1,318	969	924	500	51
307 Bhaktapur						
Total	1,606	630	380	343	230	23
Municipality	1,606	630	380	343	230	23

1) NSIC stands for Nepal Standard Industrial Classification.

2) Includes "Not reported", "Unknown" and so on.

Table 3-1 Number of Establishments by Section of Industrial Classification, Working Days for the last one year and Local Level.

District and Local Level	Section of NSIC ¹⁾					
	L+M+N+R+S					
	Real Estate, Professional & Scientific Activities, Administrative Services, Arts & Entertainment, Other Services					
	Working Days for the last one year (Operating through the year)					
	Total	Less than 300 days	300 to 319 days	320 to 349 days	350 days or more	Not Stated ²⁾
308 Lalitpur						
Total	2,708	910	861	497	393	47
Metropolitan City	2,094	679	711	367	292	45
Municipality	510	177	133	116	82	2
Rural Municipality	104	54	17	14	19	0
309 Kavrepalanchok						
Total	982	330	187	187	210	68
Municipality	765	208	164	167	158	68
Rural Municipality	217	122	23	20	52	0
310 Ramechhap						
Total	362	177	61	33	86	5
Municipality	108	49	35	5	18	1
Rural Municipality	254	128	26	28	68	4
311 Sindhuli						
Total	418	144	70	88	115	1
Municipality	263	77	52	66	68	0
Rural Municipality	155	67	18	22	47	1
312 Makwanpur						
Total	1,256	559	264	169	184	80
Sub-Metropolitan City	866	335	210	136	105	80
Municipality	104	57	24	7	16	0
Rural Municipality	286	167	30	26	63	0
313 Chitawan						
Total	2,293	735	581	510	433	34
Metropolitan City	1,401	478	385	276	228	34
Municipality	850	238	191	226	195	0
Rural Municipality	42	19	5	8	10	0

1) NSIC stands for Nepal Standard Industrial Classification.

2) Includes "Not reported ", "Unknown" and so on.

Table 3-1 Number of Establishments by Section of Industrial Classification, Working Days for the last one year and Local Level.

District and Local Level	Section of NSIC ¹⁾						Not Stated ²⁾
	L+M+N+R+S						
	Real Estate, Professional & Scientific Activities, Administrative Services, Arts & Entertainment, Other Services						
	Working Days for the last one year (Operating through the year)						
Total	Less than 300 days	300 to 319 days	320 to 349 days	350 days or more			
Dolakha District	514	298	54	20	78	64	
30101 GAURISHANKAR RURAL MUNICIPALITY	68	63	3	0	2	0	
30102 BIGU RURAL MUNICIPALITY	30	7	5	3	14	1	
30103 KALINCHOWK RURAL MUNICIPALITY	64	46	3	2	13	0	
30104 BAITEDHAR RURAL MUNICIPALITY	35	17	8	2	7	1	
30105 JIRI MUNICIPALITY	39	7	2	1	8	21	
30106 TAMAKOSHI RURAL MUNICIPALITY	17	8	4	2	0	3	
30107 MELUNG RURAL MUNICIPALITY	34	27	2	1	4	0	
30108 SHAILUNG RURAL MUNICIPALITY	57	45	4	2	6	0	
30109 BHIMESHWOR MUNICIPALITY	170	78	23	7	24	38	
Sindhupalchok District	681	306	96	74	204	1	
30201 BHOTEKOSHI RURAL MUNICIPALITY	23	9	1	2	11	0	
30202 JUGAL RURAL MUNICIPALITY	23	18	1	1	3	0	
30203 PANCHPOKHARI THANGPAL RURAL MUNICIPALITY	85	37	15	17	16	0	
30204 HELAMBU RURAL MUNICIPALITY	41	31	3	2	5	0	
30205 MELANCHI MUNICIPALITY	91	45	18	9	19	0	
30206 INDRAWOTI RURAL MUNICIPALITY	118	39	4	4	70	1	
30207 CHOUTARA SANGACHOWKGADHI MUNICIPALITY	97	46	16	21	14	0	
30208 BALEPHI RURAL MUNICIPALITY	23	9	7	5	2	0	
30209 BAHRABISE MUNICIPALITY	76	31	18	11	16	0	
30210 TRIPURASUNDARI RURAL MUNICIPALITY	22	6	0	0	16	0	
30211 LISANKHU PAKHAR RURAL MUNICIPALITY	28	16	6	0	6	0	
30212 SUNKOSHI RURAL MUNICIPALITY	54	19	7	2	26	0	
Rasuwa District	77	34	32	2	9	0	
30301 GOSAIKUNDA RURAL MUNICIPALITY	8	1	5	1	1	0	
30302 AMACHHODINMO RURAL MUNICIPALITY	29	14	10	1	4	0	
30303 UTTARGAYA RURAL MUNICIPALITY	11	2	9	0	0	0	
30304 KALIKA RURAL MUNICIPALITY	25	15	8	0	2	0	
30305 NAUKUNDA RURAL MUNICIPALITY	4	2	0	0	2	0	
Dhading District	852	503	125	100	117	7	
30401 RUBI VALLEY RURAL MUNICIPALITY	55	50	3	1	1	0	
30402 KHANIYABAS RURAL MUNICIPALITY	80	66	4	2	8	0	
30403 GANGA JAMUNA RURAL MUNICIPALITY	60	40	5	3	12	0	
30404 TRIPURASUNDARI RURAL MUNICIPALITY	62	48	4	4	6	0	
30405 NETRAWATI DABAJONG RURAL MUNICIPALITY	29	12	2	2	10	3	
30406 NILKHANDHA MUNICIPALITY	184	94	50	14	25	1	
30407 JWALAMUKHI RURAL MUNICIPALITY	19	12	6	1	0	0	
30408 SIDDHALEK RURAL MUNICIPALITY	44	40	3	1	0	0	
30409 BENIGHAT RORANG RURAL MUNICIPALITY	69	32	11	13	12	1	
30410 GAJURI RURAL MUNICIPALITY	70	30	8	21	11	0	
30411 GALCHHI RURAL MUNICIPALITY	69	32	10	9	16	2	
30412 THAKRE RURAL MUNICIPALITY	53	23	8	15	7	0	
30413 DHUNIBENSHI MUNICIPALITY	58	24	11	14	9	0	
Nuwakot District	716	396	96	70	87	67	
30501 DUPCHESHWOR RURAL MUNICIPALITY	82	58	2	4	11	7	
30502 TADI RURAL MUNICIPALITY	60	39	6	3	10	2	
30503 SURYAGADHI RURAL MUNICIPALITY	23	10	4	8	0	1	
30504 BIDUR MUNICIPALITY	256	103	56	27	26	44	
30505 KISPANG RURAL MUNICIPALITY	34	19	4	0	11	0	
30506 MYAGANG RURAL MUNICIPALITY	47	28	5	3	7	4	
30507 TARAKESHWOR RURAL MUNICIPALITY	27	19	1	1	3	3	
30508 BELKOTGADHI MUNICIPALITY	58	42	1	10	5	0	
30509 LIKHU RURAL MUNICIPALITY	42	26	4	8	4	0	
30510 PANCHAKANYA RURAL MUNICIPALITY	28	13	7	0	6	2	
30511 SHIVAPURI RURAL MUNICIPALITY	18	14	1	0	1	2	
30512 KAKANI RURAL MUNICIPALITY	41	25	5	6	3	2	

1) NSIC stands for Nepal Standard Industrial Classification.

2) Includes "Not reported", "Unknown" and so on.

Table 3-1 Number of Establishments by Section of Industrial Classification, Working Days for the last one year and Local Level.

District and Local Level	Section of NSIC ¹⁾					
	L+M+N+R+S					
	Real Estate, Professional & Scientific Activities, Administrative Services, Arts & Entertainment, Other Services					
	Working Days for the last one year (Operating through the year)					
	Total	Less than 300 days	300 to 319 days	320 to 349 days	350 days or more	Not Stated ²⁾
Kathmandu District	12,662	1,328	1,092	933	609	8,700
30601 SHANKHARAPUR MUNICIPALITY	55	20	9	16	8	2
30602 KAGESHWORI MANAHARA MUNICIPALITY	245	73	74	61	33	4
30603 GOKARNESHWOR MUNICIPALITY	493	176	130	123	63	1
30604 BUDHANILKHANTHA MUNICIPALITY	507	92	114	155	141	5
30605 TOKHA MUNICIPALITY	713	205	195	229	71	13
30606 TARAKESHWOR MUNICIPALITY	339	178	62	70	22	7
30607 NAGARJUN MUNICIPALITY	262	105	82	45	28	2
30608 KATHMANDU METROPOLITIAN CITY	8,900	10	123	9	109	8,649
30609 KIRTIPUR MUNICIPALITY	522	251	146	64	51	10
30610 CHANDRAGIRI MUNICIPALITY	506	205	132	117	47	5
30611 DAKSHINKALI MUNICIPALITY	120	13	25	44	36	2
Bhaktapur District	1,606	630	380	343	230	23
30701 CHANGUNARAYAN MUNICIPALITY	236	142	35	18	40	1
30702 BHAKTAPUR MUNICIPALITY	652	222	184	152	84	10
30703 MADHYAPUR THIMI MUNICIPALITY	393	116	86	112	74	5
30704 SURYABINAYAK MUNICIPALITY	325	150	75	61	32	7
Lalitpur District	2,708	910	861	497	393	47
30801 MAHALAXMI MUNICIPALITY	301	92	84	86	38	1
30802 LALITPUR METROPOLITIAN CITY	2,094	679	711	367	292	45
30803 GODAWARI MUNICIPALITY	209	85	49	30	44	1
30804 KONJYOSOM RURAL MUNICIPALITY	21	9	1	9	2	0
30805 MAHANKAL RURAL MUNICIPALITY	56	35	13	1	7	0
30806 BAGMATI RURAL MUNICIPALITY	27	10	3	4	10	0
Kavrepalanchok District	982	330	187	187	210	68
30901 CHAURI DEURALI RURAL MUNICIPALITY	43	30	1	7	5	0
30902 BHUMLU RURAL MUNICIPALITY	26	13	3	3	7	0
30903 MANDAN DEUPUR MUNICIPALITY	75	39	9	16	11	0
30904 BANEPA MUNICIPALITY	308	81	77	66	52	32
30905 DHULIKHEL MUNICIPALITY	114	19	17	25	19	34
30906 PANCHKHAL MUNICIPALITY	86	32	18	17	18	1
30907 TEMAL RURAL MUNICIPALITY	20	12	4	2	2	0
30908 NAMOBUDDHA MUNICIPALITY	60	13	13	6	28	0
30909 PANAUTI MUNICIPALITY	122	24	30	37	30	1
30910 BETHANCHOWK RURAL MUNICIPALITY	29	19	2	3	5	0
30911 ROSHI RURAL MUNICIPALITY	46	25	4	2	15	0
30912 MAHABHARAT RURAL MUNICIPALITY	17	4	3	0	10	0
30913 KHANIKHOLA RURAL MUNICIPALITY	36	19	6	3	8	0
Ramechhap District	362	177	61	33	86	5
31001 UMAKUNDA RURAL MUNICIPALITY	66	50	6	1	8	1
31002 GOKULGANGA RURAL MUNICIPALITY	16	5	1	5	5	0
31003 LIKHU TAMAKOSHI RURAL MUNICIPALITY	34	11	7	5	11	0
31004 RAMECHHAP MUNICIPALITY	32	18	3	1	9	1
31005 MANTHALI MUNICIPALITY	76	31	32	4	9	0
31006 KHANDADEVI RURAL MUNICIPALITY	51	22	3	1	24	1
31007 DORAMBA RURAL MUNICIPALITY	62	28	6	9	17	2
31008 SUNAPATI RURAL MUNICIPALITY	25	12	3	7	3	0
Sindhuli District	418	144	70	88	115	1
31101 DUDHOULI MUNICIPALITY	54	15	19	8	12	0
31102 PHIKKAL RURAL MUNICIPALITY	11	8	1	1	1	0
31103 TINPATAN RURAL MUNICIPALITY	46	20	2	4	20	0
31104 GOLANJOR RURAL MUNICIPALITY	33	16	6	4	7	0
31105 KAMALAMAI MUNICIPALITY	209	62	33	58	56	0
31106 SUNKOSHI RURAL MUNICIPALITY	19	1	2	3	13	0
31107 GHYANGLEKHA RURAL MUNICIPALITY	8	2	2	2	1	1
31108 MARIN RURAL MUNICIPALITY	18	7	1	6	4	0
31109 HARIHARPURGAGHI RURAL MUNICIPALITY	20	13	4	2	1	0

1) NSIC stands for Nepal Standard Industrial Classification.

2) Includes "Not reported", "Unknown" and so on.

Table 3-1 Number of Establishments by Section of Industrial Classification, Working Days for the last one year and Local Level.

District and Local Level	Section of NSIC ¹⁾					
	L+M+N+R+S					
	Real Estate, Professional & Scientific Activities, Administrative Services, Arts & Entertainment, Other Services					
	Working Days for the last one year (Operating through the year)					
	Total	Less than 300 days	300 to 319 days	320 to 349 days	350 days or more	Not Stated ²⁾
Makwanpur District	1,256	559	264	169	184	80
31201 INDRASAROWAR RURAL MUNICIPALITY	16	9	2	2	3	0
31202 THAHA MUNICIPALITY	104	57	24	7	16	0
31203 KAILASH RURAL MUNICIPALITY	22	13	1	3	5	0
31204 RAKSIRANG RURAL MUNICIPALITY	38	35	1	0	2	0
31205 MANAHARI RURAL MUNICIPALITY	43	24	6	9	4	0
31206 HETAUDA SUB-METROPOLITIAN CITY	866	335	210	136	105	80
31207 BHIMPHEDE RURAL MUNICIPALITY	32	17	2	4	9	0
31208 MAKAWANPURGADHI RURAL MUNICIPALITY	35	16	4	1	14	0
31209 BAKAIYA RURAL MUNICIPALITY	59	31	5	4	19	0
31210 BAGMATI RURAL MUNICIPALITY	41	22	9	3	7	0
Chitawan District	2,293	735	581	510	433	34
31301 RAPTI MUNICIPALITY	130	33	10	55	32	0
31302 KALIKA MUNICIPALITY	104	27	14	33	30	0
31303 ICHCHHA KAMANA RURAL MUNICIPALITY	42	19	5	8	10	0
31304 BHARATPUR METROPOLITIAN CITY	1,401	478	385	276	228	34
31305 RATNANAGAR MUNICIPALITY	350	109	80	84	77	0
31306 KHAIRAHANI MUNICIPALITY	194	61	74	20	39	0
31307 MADI MUNICIPALITY	72	8	13	34	17	0

1) NSIC stands for Nepal Standard Industrial Classification.

2) Includes "Not reported", "Unknown" and so on.

Table 3-2 Number of Persons Engaged by Section of Industrial Classification, Working Days for the last one year and Local Level.

District and Local Level	Section of NSIC ¹⁾					
	Total ²⁾					
	Working Days for the last one year (Operating through the year)					
	Total	Less than 300 days	300 to 319 days	320 to 349 days	350 days or more	Not Stated ³⁾
Bagamati Province						
Total	1,194,526	293,550	142,248	119,925	178,416	460,387
Metropolitan City	600,350	50,825	42,679	22,383	58,335	426,128
Sub-Metropolitan City	31,407	10,514	6,243	4,931	3,735	5,984
Municipality	410,412	148,568	76,524	75,099	84,275	25,946
Rural Municipality	152,357	83,643	16,802	17,512	32,071	2,329
301 Dolakha						
Total	22,006	8,158	1,997	1,810	5,952	4,089
Municipality	8,205	2,136	742	679	1,786	2,862
Rural Municipality	13,801	6,022	1,255	1,131	4,166	1,227
302 Sindhupalchok						
Total	32,524	14,674	3,745	4,667	9,276	162
Municipality	15,877	7,234	2,001	2,510	3,983	149
Rural Municipality	16,647	7,440	1,744	2,157	5,293	13
303 Rasuwa						
Total	4,012	1,725	1,331	297	425	234
Rural Municipality	4,012	1,725	1,331	297	425	234
304 Dhading						
Total	49,437	27,572	6,847	5,487	9,168	363
Municipality	11,431	4,591	2,587	1,812	2,233	208
Rural Municipality	38,006	22,981	4,260	3,675	6,935	155
305 Nuwakot						
Total	28,049	12,466	4,090	4,234	5,198	2,061
Municipality	13,545	4,806	2,277	1,962	2,938	1,562
Rural Municipality	14,504	7,660	1,813	2,272	2,260	499
306 Kathmandu						
Total	585,948	51,976	34,808	31,196	46,107	421,861
Metropolitan City	439,336	403	1,927	1,112	20,257	415,637
Municipality	146,612	51,573	32,881	30,084	25,850	6,224
307 Bhaktapur						
Total	80,667	31,041	14,919	15,037	15,987	3,683
Municipality	80,667	31,041	14,919	15,037	15,987	3,683

1) NSIC stands for Nepal Standard Industrial Classification.

2) Establishments which belong to Section O, T, or U of NSIC are not surveyed.

3) Includes "Not reported", "Unknown" and so on.

Table 3-2 Number of Persons Engaged by Section of Industrial Classification, Working Days for the last one year and Local Level.

District and Local Level	Section of NSIC ¹⁾					
	Total ²⁾					
	Working Days for the last one year (Operating through the year)					
	Total	Less than 300 days	300 to 319 days	320 to 349 days	350 days or more	Not Stated ³⁾
308 Lalitpur						
Total	132,039	46,956	31,043	17,597	30,126	6,317
Metropolitan City	96,282	30,827	25,057	11,648	22,739	6,011
Municipality	27,146	10,381	5,366	5,083	6,013	303
Rural Municipality	8,611	5,748	620	866	1,374	3
309 Kavrepalanchok						
Total	52,564	16,052	6,486	7,209	12,246	10,571
Municipality	44,317	11,737	5,506	6,238	10,265	10,571
Rural Municipality	8,247	4,315	980	971	1,981	0
310 Ramechhap						
Total	22,637	12,392	2,857	2,490	4,495	403
Municipality	7,487	3,492	1,462	613	1,665	255
Rural Municipality	15,150	8,900	1,395	1,877	2,830	148
311 Sindhuli						
Total	33,918	18,635	3,516	3,832	7,912	23
Municipality	15,894	7,664	1,959	2,556	3,713	2
Rural Municipality	18,024	10,971	1,557	1,276	4,199	21
312 Makwanpur						
Total	46,244	18,442	8,349	7,597	5,802	6,054
Sub-Metropolitan City	31,407	10,514	6,243	4,931	3,735	5,984
Municipality	3,123	1,758	570	439	314	42
Rural Municipality	11,714	6,170	1,536	2,227	1,753	28
313 Chitawan						
Total	104,481	33,461	22,260	18,472	25,722	4,566
Metropolitan City	64,732	19,595	15,695	9,623	15,339	4,480
Municipality	36,108	12,155	6,254	8,086	9,528	85
Rural Municipality	3,641	1,711	311	763	855	1

1) NSIC stands for Nepal Standard Industrial Classification.

2) Establishments which belong to Section O, T, or U of NSIC are not surveyed.

3) Includes "Not reported", "Unknown" and so on.

Table 3-2 Number of Persons Engaged by Section of Industrial Classification, Working Days for the last one year and Local Level.

District and Local Level	Section of NSIC ¹⁾					
	Total ²⁾					
	Working Days for the last one year (Operating through the year)					
	Total	Less than 300 days	300 to 319 days	320 to 349 days	350 days or more	Not Stated ³⁾
Dolakha District	22,006	8,158	1,997	1,810	5,952	4,089
30101 GAURISHANKAR RURAL MUNICIPALITY	2,059	1,364	254	186	255	0
30102 BIGU RURAL MUNICIPALITY	3,019	342	100	231	2,057	289
30103 KALINCHOWK RURAL MUNICIPALITY	2,724	1,527	232	260	705	0
30104 BAITEDHAR RURAL MUNICIPALITY	1,614	512	257	67	431	347
30105 JIRI MUNICIPALITY	1,657	354	29	52	203	1,019
30106 TAMAKOSHI RURAL MUNICIPALITY	1,210	322	96	50	153	589
30107 MELUNG RURAL MUNICIPALITY	1,586	1,012	168	117	289	0
30108 SHAILUNG RURAL MUNICIPALITY	1,589	943	148	220	276	2
30109 BHIMESHWOR MUNICIPALITY	6,548	1,782	713	627	1,583	1,843
Sindhupalchok District	32,524	14,674	3,745	4,667	9,276	162
30201 BHOTEKOSHI RURAL MUNICIPALITY	1,041	491	120	89	341	0
30202 JUGAL RURAL MUNICIPALITY	1,602	661	113	393	435	0
30203 PANCHPOKHARI THANGPAL RURAL MUNICIPALITY	2,309	1,385	406	259	259	0
30204 HELAMBU RURAL MUNICIPALITY	1,682	1,056	155	104	367	0
30205 MELANCHI MUNICIPALITY	5,398	2,555	752	685	1,257	149
30206 INDRAWOTI RURAL MUNICIPALITY	4,105	1,330	204	351	2,207	13
30207 CHOUTARA SANGACHOWKGADHI MUNICIPALITY	7,496	3,450	881	1,387	1,778	0
30208 BALEPHI RURAL MUNICIPALITY	1,647	511	228	453	455	0
30209 BAHRABISE MUNICIPALITY	2,983	1,229	368	438	948	0
30210 TRIPURASUNDARI RURAL MUNICIPALITY	865	367	112	59	327	0
30211 LISANKHU PAKHAR RURAL MUNICIPALITY	1,875	910	171	336	458	0
30212 SUNKOSHI RURAL MUNICIPALITY	1,521	729	235	113	444	0
Rasuwa District	4,012	1,725	1,331	297	425	234
30301 GOSAIKUNDA RURAL MUNICIPALITY	1,269	432	390	95	225	127
30302 AMACHHODINMO RURAL MUNICIPALITY	589	259	238	20	72	0
30303 UTTARGAYA RURAL MUNICIPALITY	657	294	223	72	20	48
30304 KALIKA RURAL MUNICIPALITY	948	423	437	2	31	55
30305 NAUKUNDA RURAL MUNICIPALITY	549	317	43	108	77	4
Dhading District	49,437	27,572	6,847	5,487	9,168	363
30401 RUBI VALLEY RURAL MUNICIPALITY	1,014	616	134	21	239	4
30402 KHANIYABAS RURAL MUNICIPALITY	2,078	1,599	92	174	200	13
30403 GANGA JAMUNA RURAL MUNICIPALITY	2,006	898	269	122	717	0
30404 TRIPURASUNDARI RURAL MUNICIPALITY	3,369	2,067	264	352	670	16
30405 NETRAWATI DABAJONG RURAL MUNICIPALITY	991	556	205	128	77	25
30406 NILKHANTHA MUNICIPALITY	7,681	3,476	1,935	794	1,280	196
30407 JWALAMUKHI RURAL MUNICIPALITY	2,201	1,204	449	233	313	2
30408 SIDDHALEK RURAL MUNICIPALITY	6,986	5,985	768	114	119	0
30409 BENIGHAT RORANG RURAL MUNICIPALITY	3,659	1,102	874	766	908	9
30410 GAJURI RURAL MUNICIPALITY	6,386	2,982	411	547	2,443	3
30411 GALCHHI RURAL MUNICIPALITY	4,886	3,406	215	500	704	61
30412 THAKRE RURAL MUNICIPALITY	4,430	2,566	579	718	545	22
30413 DHUNIBENSHI MUNICIPALITY	3,750	1,115	652	1,018	953	12
Nuwakot District	28,049	12,466	4,090	4,234	5,198	2,061
30501 DUPCHESHWOR RURAL MUNICIPALITY	1,954	1,236	142	283	212	81
30502 TADI RURAL MUNICIPALITY	1,600	871	131	349	234	15
30503 SURYAGADHI RURAL MUNICIPALITY	1,418	750	153	386	91	38
30504 BIDUR MUNICIPALITY	10,149	3,351	2,010	1,155	2,143	1,490
30505 KISPANG RURAL MUNICIPALITY	1,090	571	118	114	253	34
30506 MYAGANG RURAL MUNICIPALITY	1,404	732	160	134	226	152
30507 TARAKESHWOR RURAL MUNICIPALITY	1,112	622	116	178	161	35
30508 BELKOTGADHI MUNICIPALITY	3,396	1,455	267	807	795	72
30509 LIKHU RURAL MUNICIPALITY	1,826	888	288	445	198	7
30510 PANCHAKANYA RURAL MUNICIPALITY	1,012	515	197	70	203	27
30511 SHIVAPURI RURAL MUNICIPALITY	1,134	653	106	44	298	33
30512 KAKANI RURAL MUNICIPALITY	1,954	822	402	269	384	77

1) NSIC stands for Nepal Standard Industrial Classification.

2) Establishments which belong to Section O, T, or U of NSIC are not surveyed.

3) Includes "Not reported", "Unknown" and so on.

Table 3-2 Number of Persons Engaged by Section of Industrial Classification, Working Days for the last one year and Local Level.

District and Local Level	Section of NSIC ¹⁾					
	Total ²⁾					
	Working Days for the last one year (Operating through the year)					
	Total	Less than 300 days	300 to 319 days	320 to 349 days	350 days or more	Not Stated ³⁾
Kathmandu District	585,948	51,976	34,808	31,196	46,107	421,861
30601 SHANKHARAPUR MUNICIPALITY	3,446	1,200	524	774	825	123
30602 KAGESHWORI MANAHARA MUNICIPALITY	10,177	3,177	2,994	2,311	1,305	390
30603 GOKARNESHWOR MUNICIPALITY	19,945	8,401	3,752	3,721	3,917	154
30604 BUDHANILKHANTHA MUNICIPALITY	21,080	5,340	3,659	5,299	6,440	342
30605 TOKHA MUNICIPALITY	24,065	7,400	5,189	5,844	4,726	906
30606 TARAKESHWOR MUNICIPALITY	12,429	5,119	2,629	2,345	1,295	1,041
30607 NAGARJUN MUNICIPALITY	11,130	4,741	2,683	1,894	1,349	463
30608 KATHMANDU METROPOLITIAN CITY	439,336	403	1,927	1,112	20,257	415,637
30609 KIRTIPUR MUNICIPALITY	14,572	4,885	4,969	2,229	1,729	760
30610 CHANDRAGIRI MUNICIPALITY	24,853	9,740	5,842	4,657	2,876	1,738
30611 DAKSHINKALI MUNICIPALITY	4,915	1,570	640	1,010	1,388	307
Bhaktapur District	80,667	31,041	14,919	15,037	15,987	3,683
30701 CHANGUNARAYAN MUNICIPALITY	15,287	5,829	2,781	1,828	4,495	354
30702 BHAKTAPUR MUNICIPALITY	24,897	10,415	4,309	4,851	4,941	381
30703 MADHYAPUR THIMI MUNICIPALITY	22,495	7,283	3,466	5,745	4,494	1,507
30704 SURYABINAYAK MUNICIPALITY	17,988	7,514	4,363	2,613	2,057	1,441
Lalitpur District	132,039	46,956	31,043	17,597	30,126	6,317
30801 MAHALAXMI MUNICIPALITY	12,552	4,228	2,854	2,907	2,388	175
30802 LALITPUR METROPOLITIAN CITY	96,282	30,827	25,057	11,648	22,739	6,011
30803 GODAWARI MUNICIPALITY	14,594	6,153	2,512	2,176	3,625	128
30804 KONJYOSOM RURAL MUNICIPALITY	1,604	730	86	646	142	0
30805 MAHANKAL RURAL MUNICIPALITY	5,333	4,506	439	31	357	0
30806 BAGMATI RURAL MUNICIPALITY	1,674	512	95	189	875	3
Kavrepalanchok District	52,564	16,052	6,486	7,209	12,246	10,571
30901 CHAURI DEURALI RURAL MUNICIPALITY	1,204	770	127	166	141	0
30902 BHUMLU RURAL MUNICIPALITY	983	471	137	101	274	0
30903 MANDAN DEUPUR MUNICIPALITY	3,003	1,033	358	559	1,053	0
30904 BANEPA MUNICIPALITY	21,227	5,069	2,805	2,716	3,166	7,471
30905 DHULIKHEL MUNICIPALITY	6,379	802	521	943	1,418	2,695
30906 PANCHKHAL MUNICIPALITY	4,769	1,466	509	602	1,856	336
30907 TEMAL RURAL MUNICIPALITY	1,271	608	201	209	253	0
30908 NAMOBUDDHA MUNICIPALITY	2,478	840	273	209	1,142	14
30909 PANAUTI MUNICIPALITY	6,461	2,527	1,040	1,209	1,630	55
30910 BETHANCHOWK RURAL MUNICIPALITY	1,260	587	116	139	418	0
30911 ROSHI RURAL MUNICIPALITY	2,261	1,163	278	215	605	0
30912 MAHABHARAT RURAL MUNICIPALITY	696	387	53	73	183	0
30913 KHANIKHOLA RURAL MUNICIPALITY	572	329	68	68	107	0
Ramechhap District	22,637	12,392	2,857	2,490	4,495	403
31001 UMAKUNDA RURAL MUNICIPALITY	2,439	1,732	127	186	370	24
31002 GOKULGANGA RURAL MUNICIPALITY	1,689	968	152	253	316	0
31003 LIKHU TAMAKOSHI RURAL MUNICIPALITY	2,562	1,254	339	309	660	0
31004 RAMECHHAP MUNICIPALITY	2,716	1,756	172	121	658	9
31005 MANTHALI MUNICIPALITY	4,771	1,736	1,290	492	1,007	246
31006 KHANDADEVI RURAL MUNICIPALITY	2,873	1,625	121	152	945	30
31007 DORAMBA RURAL MUNICIPALITY	3,672	2,295	480	455	348	94
31008 SUNAPATI RURAL MUNICIPALITY	1,915	1,026	176	522	191	0
Sindhuli District	33,918	18,635	3,516	3,832	7,912	23
31101 DUDHOULI MUNICIPALITY	4,787	2,320	1,171	412	882	2
31102 PHIKKAL RURAL MUNICIPALITY	1,649	1,006	167	124	352	0
31103 TINPATAN RURAL MUNICIPALITY	3,866	2,755	90	162	857	2
31104 GOLANJOR RURAL MUNICIPALITY	3,135	1,763	138	276	940	18
31105 KAMALAMAI MUNICIPALITY	11,107	5,344	788	2,144	2,831	0
31106 SUNKOSHI RURAL MUNICIPALITY	2,798	755	492	186	1,365	0
31107 GHYANGLEKHA RURAL MUNICIPALITY	1,187	858	119	152	57	1
31108 MARIN RURAL MUNICIPALITY	1,986	1,244	194	212	336	0
31109 HARIHARPURGAGHI RURAL MUNICIPALITY	3,403	2,590	357	164	292	0

1) NSIC stands for Nepal Standard Industrial Classification.

2) Establishments which belong to Section O, T, or U of NSIC are not surveyed.

3) Includes "Not reported", "Unknown" and so on.

Table 3-2 Number of Persons Engaged by Section of Industrial Classification, Working Days for the last one year and Local Level.

District and Local Level	Section of NSIC ¹⁾					
	Total ²⁾					
	Working Days for the last one year (Operating through the year)					
	Total	Less than 300 days	300 to 319 days	320 to 349 days	350 days or more	Not Stated ³⁾
Makwanpur District	46,244	18,442	8,349	7,597	5,802	6,054
31201 INDRASAROWAR RURAL MUNICIPALITY	1,066	507	176	171	205	7
31202 THAHA MUNICIPALITY	3,123	1,758	570	439	314	42
31203 KAILASH RURAL MUNICIPALITY	855	381	88	252	134	0
31204 RAKSIRANG RURAL MUNICIPALITY	738	427	82	196	33	0
31205 MANAHARI RURAL MUNICIPALITY	2,964	1,597	395	638	333	1
31206 HETAUDA SUB-METROPOLITIAN CITY	31,407	10,514	6,243	4,931	3,735	5,984
31207 BHIMPHEDE RURAL MUNICIPALITY	1,419	690	176	226	327	0
31208 MAKAWANPURGADHI RURAL MUNICIPALITY	1,442	797	216	134	275	20
31209 BAKAIYA RURAL MUNICIPALITY	1,903	1,020	200	366	317	0
31210 BAGMATI RURAL MUNICIPALITY	1,327	751	203	244	129	0
Chitawan District	104,481	33,461	22,260	18,472	25,722	4,566
31301 RAPTI MUNICIPALITY	5,166	1,243	648	1,831	1,444	0
31302 KALIKA MUNICIPALITY	3,571	1,089	297	934	1,249	2
31303 ICHCHHA KAMANA RURAL MUNICIPALITY	3,641	1,711	311	763	855	1
31304 BHARATPUR METROPOLITIAN CITY	64,732	19,595	15,695	9,623	15,339	4,480
31305 RATNANAGAR MUNICIPALITY	14,075	4,381	2,482	3,106	4,026	80
31306 KHAIRAHANI MUNICIPALITY	10,768	4,583	2,638	1,070	2,477	0
31307 MADI MUNICIPALITY	2,528	859	189	1,145	332	3

1) NSIC stands for Nepal Standard Industrial Classification.

2) Establishments which belong to Section O, T, or U of NSIC are not surveyed.

3) Includes "Not reported", "Unknown" and so on.

Table 3-2 Number of Persons Engaged by Section of Industrial Classification, Working Days for the last one year and Local Level.

District and Local Level	Section of NSIC ¹⁾					
	A					
	Agriculture, forestry and fishing ²⁾					
	Working Days for the last one year (Operating through the year)					
	Total	Less than 300 days	300 to 319 days	320 to 349 days	350 days or more	Not Stated ³⁾
Bagamati Province						
Total	42,504	23,797	2,880	1,559	12,455	1,813
Metropolitan City	2,798	265	268	142	1,267	856
Sub-Metropolitan City	481	136	21	43	228	53
Municipality	14,082	6,095	1,076	629	5,740	542
Rural Municipality	25,143	17,301	1,515	745	5,220	362
301 Dolakha						
Total	1,985	1,213	95	19	304	354
Municipality	499	137	4	2	78	278
Rural Municipality	1,486	1,076	91	17	226	76
302 Sindhupalchok						
Total	2,635	1,469	216	42	908	0
Municipality	1,406	799	142	21	444	0
Rural Municipality	1,229	670	74	21	464	0
303 Rasuwa						
Total	154	68	57	4	19	6
Rural Municipality	154	68	57	4	19	6
304 Dhading						
Total	9,294	6,218	519	173	2,349	35
Municipality	866	492	62	90	199	23
Rural Municipality	8,428	5,726	457	83	2,150	12
305 Nuwakot						
Total	2,642	1,031	252	191	879	289
Municipality	745	142	113	42	401	47
Rural Municipality	1,897	889	139	149	478	242
306 Kathmandu						
Total	2,659	392	215	146	1,184	722
Metropolitan City	906	0	0	0	244	662
Municipality	1,753	392	215	146	940	60
307 Bhaktapur						
Total	812	239	128	49	386	10
Municipality	812	239	128	49	386	10

1) NSIC stands for Nepal Standard Industrial Classification.

2) Registered establishments only.

3) Includes "Not reported", "Unknown" and so on.

Table 3-2 Number of Persons Engaged by Section of Industrial Classification, Working Days for the last one year and Local Level.

District and Local Level	Section of NSIC ¹⁾					
	A					
	Agriculture, forestry and fishing ²⁾					
	Working Days for the last one year (Operating through the year)					
	Total	Less than 300 days	300 to 319 days	320 to 349 days	350 days or more	Not Stated ³⁾
308 Lalitpur						
Total	1,596	507	97	159	829	4
Metropolitan City	362	62	16	20	260	4
Municipality	781	384	36	30	331	0
Rural Municipality	453	61	45	109	238	0
309 Kavrepalanchok						
Total	2,176	719	85	87	1,161	124
Municipality	1,574	409	55	73	913	124
Rural Municipality	602	310	30	14	248	0
310 Ramechhap						
Total	4,500	3,048	148	204	1,074	26
Municipality	1,111	645	12	16	438	0
Rural Municipality	3,389	2,403	136	188	636	26
311 Sindhuli						
Total	9,164	7,465	605	139	955	0
Municipality	2,817	2,135	175	40	467	0
Rural Municipality	6,347	5,330	430	99	488	0
312 Makwanpur						
Total	1,194	468	65	103	505	53
Sub-Metropolitan City	481	136	21	43	228	53
Municipality	91	56	6	14	15	0
Rural Municipality	622	276	38	46	262	0
313 Chitawan						
Total	3,693	960	398	243	1,902	190
Metropolitan City	1,530	203	252	122	763	190
Municipality	1,627	265	128	106	1,128	0
Rural Municipality	536	492	18	15	11	0

1) NSIC stands for Nepal Standard Industrial Classification.

2) Registered establishments only.

3) Includes "Not reported ", "Unknown" and so on.

Table 3-2 Number of Persons Engaged by Section of Industrial Classification, Working Days for the last one year and Local Level.

District and Local Level	Section of NSIC ¹⁾						Not Stated ³⁾
	A						
	Agriculture, forestry and fishing ²⁾						
	Working Days for the last one year (Operating through the year)						
	Total	Less than 300 days	300 to 319 days	320 to 349 days	350 days or more		
Dolakha District	1,985	1,213	95	19	304	354	
30101 GAURISHANKAR RURAL MUNICIPALITY	332	256	48	2	26	0	
30102 BIGU RURAL MUNICIPALITY	60	28	2	2	19	9	
30103 KALINCHOWK RURAL MUNICIPALITY	306	215	33	4	54	0	
30104 BAITEDHAR RURAL MUNICIPALITY	138	101	0	0	8	29	
30105 JIRI MUNICIPALITY	178	87	0	2	22	67	
30106 TAMAKOSHI RURAL MUNICIPALITY	68	23	0	0	7	38	
30107 MELUNG RURAL MUNICIPALITY	227	172	5	3	47	0	
30108 SHAILUNG RURAL MUNICIPALITY	355	281	3	6	65	0	
30109 BHIMESHWOR MUNICIPALITY	321	50	4	0	56	211	
Sindhupalchok District	2,635	1,469	216	42	908	0	
30201 BHOTEKOSHI RURAL MUNICIPALITY	0	0	0	0	0	0	
30202 JUGAL RURAL MUNICIPALITY	62	15	0	0	47	0	
30203 PANCHPOKHARI THANGPAL RURAL MUNICIPALITY	199	147	39	2	11	0	
30204 HELAMBU RURAL MUNICIPALITY	66	26	0	9	31	0	
30205 MELANCHI MUNICIPALITY	687	324	60	4	299	0	
30206 INDRAWOTI RURAL MUNICIPALITY	404	203	5	5	191	0	
30207 CHOUTARA SANGACHOWKGADHI MUNICIPALITY	535	357	45	6	127	0	
30208 BALEPHI RURAL MUNICIPALITY	60	16	11	2	31	0	
30209 BAHRABISE MUNICIPALITY	184	118	37	11	18	0	
30210 TRIPURASUNDARI RURAL MUNICIPALITY	38	10	6	0	22	0	
30211 LISANKHU PAKHAR RURAL MUNICIPALITY	267	184	0	0	83	0	
30212 SUNKOSHI RURAL MUNICIPALITY	133	69	13	3	48	0	
Rasuwa District	154	68	57	4	19	6	
30301 GOSAIKUNDA RURAL MUNICIPALITY	3	0	0	3	0	0	
30302 AMACHHODINMO RURAL MUNICIPALITY	30	24	2	0	4	0	
30303 UTTARGAYA RURAL MUNICIPALITY	32	4	21	1	0	6	
30304 KALIKA RURAL MUNICIPALITY	50	1	34	0	15	0	
30305 NAUKUNDA RURAL MUNICIPALITY	39	39	0	0	0	0	
Dhading District	9,294	6,218	519	173	2,349	35	
30401 RUBI VALLEY RURAL MUNICIPALITY	25	11	0	0	14	0	
30402 KHANIYABAS RURAL MUNICIPALITY	70	50	5	0	14	1	
30403 GANGA JAMUNA RURAL MUNICIPALITY	148	61	0	0	87	0	
30404 TRIPURASUNDARI RURAL MUNICIPALITY	444	380	4	2	58	0	
30405 NETRAWATI DABAJONG RURAL MUNICIPALITY	52	29	12	3	6	2	
30406 NILKHANDA MUNICIPALITY	693	404	59	77	141	12	
30407 JWALAMUKHI RURAL MUNICIPALITY	519	430	24	10	55	0	
30408 SIDDHALEK RURAL MUNICIPALITY	2,891	2,511	306	22	52	0	
30409 BENIGHAT RORANG RURAL MUNICIPALITY	185	42	48	27	67	1	
30410 GAJURI RURAL MUNICIPALITY	2,480	747	50	12	1,670	1	
30411 GALCHHI RURAL MUNICIPALITY	1,395	1,333	0	0	57	5	
30412 THAKRE RURAL MUNICIPALITY	219	132	8	7	70	2	
30413 DHUNIBENSHI MUNICIPALITY	173	88	3	13	58	11	
Nuwakot District	2,642	1,031	252	191	879	289	
30501 DUPCHESHWOR RURAL MUNICIPALITY	146	70	3	0	69	4	
30502 TADI RURAL MUNICIPALITY	153	102	9	11	28	3	
30503 SURYAGADHI RURAL MUNICIPALITY	285	211	4	33	8	29	
30504 BIDUR MUNICIPALITY	392	78	94	36	155	29	
30505 KISPANG RURAL MUNICIPALITY	169	111	0	2	26	30	
30506 MYAGANG RURAL MUNICIPALITY	176	47	2	2	19	106	
30507 TARAKESHWOR RURAL MUNICIPALITY	88	18	5	16	30	19	
30508 BELKOTGADHI MUNICIPALITY	353	64	19	6	246	18	
30509 LIKHU RURAL MUNICIPALITY	234	111	35	40	48	0	
30510 PANCHAKANYA RURAL MUNICIPALITY	64	34	0	0	24	6	
30511 SHIVAPURI RURAL MUNICIPALITY	203	74	0	2	112	15	
30512 KAKANI RURAL MUNICIPALITY	379	111	81	43	114	30	

1) NSIC stands for Nepal Standard Industrial Classification.

2) Registered establishments only.

3) Includes "Not reported", "Unknown" and so on.

Table 3-2 Number of Persons Engaged by Section of Industrial Classification, Working Days for the last one year and Local Level.

District and Local Level	Section of NSIC ¹⁾						Not Stated ³⁾
	A						
	Agriculture, forestry and fishing ²⁾						
	Working Days for the last one year (Operating through the year)						
Total	Less than 300 days	300 to 319 days	320 to 349 days	350 days or more			
Kathmandu District	2,659	392	215	146	1,184	722	
30601 SHANKHARAPUR MUNICIPALITY	0	0	0	0	0	0	
30602 KAGESHWORI MANAHARA MUNICIPALITY	107	0	16	5	86	0	
30603 GOKARNESHWOR MUNICIPALITY	60	0	4	3	53	0	
30604 BUDHANILKHANTHA MUNICIPALITY	393	107	24	16	224	22	
30605 TOKHA MUNICIPALITY	234	35	32	31	117	19	
30606 TARAKESHWOR MUNICIPALITY	89	8	9	2	70	0	
30607 NAGARJUN MUNICIPALITY	134	26	27	10	71	0	
30608 KATHMANDU METROPOLITIAN CITY	906	0	0	0	244	662	
30609 KIRTIPUR MUNICIPALITY	178	51	35	24	67	1	
30610 CHANDRAGIRI MUNICIPALITY	397	113	50	24	196	14	
30611 DAKSHINKALI MUNICIPALITY	161	52	18	31	56	4	
Bhaktapur District	812	239	128	49	386	10	
30701 CHANGUNARAYAN MUNICIPALITY	467	137	53	26	241	10	
30702 BHAKTAPUR MUNICIPALITY	56	24	9	8	15	0	
30703 MADHYAPUR THIMI MUNICIPALITY	69	23	4	15	27	0	
30704 SURYABINAYAK MUNICIPALITY	220	55	62	0	103	0	
Lalitpur District	1,596	507	97	159	829	4	
30801 MAHALAXMI MUNICIPALITY	99	2	14	0	83	0	
30802 LALITPUR METROPOLITIAN CITY	362	62	16	20	260	4	
30803 GODAWARI MUNICIPALITY	682	382	22	30	248	0	
30804 KONJYOSOM RURAL MUNICIPALITY	171	30	0	105	36	0	
30805 MAHANKAL RURAL MUNICIPALITY	187	29	41	0	117	0	
30806 BAGMATI RURAL MUNICIPALITY	95	2	4	4	85	0	
Kavrepalanchok District	2,176	719	85	87	1,161	124	
30901 CHAURI DEURALI RURAL MUNICIPALITY	65	34	7	11	13	0	
30902 BHUMLU RURAL MUNICIPALITY	40	31	3	1	5	0	
30903 MANDAN DEUPUR MUNICIPALITY	170	104	7	5	54	0	
30904 BANEPA MUNICIPALITY	393	62	10	19	189	113	
30905 DHULIKHEL MUNICIPALITY	195	7	9	17	162	0	
30906 PANCHKHAL MUNICIPALITY	413	95	13	25	269	11	
30907 TEMAL RURAL MUNICIPALITY	106	91	1	0	14	0	
30908 NAMOBUDDHA MUNICIPALITY	170	55	1	2	112	0	
30909 PANAUTI MUNICIPALITY	233	86	15	5	127	0	
30910 BETHANCHOWK RURAL MUNICIPALITY	164	38	1	0	125	0	
30911 ROSHI RURAL MUNICIPALITY	156	89	17	0	50	0	
30912 MAHABHARAT RURAL MUNICIPALITY	50	16	0	0	34	0	
30913 KHANIKHOLA RURAL MUNICIPALITY	21	11	1	2	7	0	
Ramechhap District	4,500	3,048	148	204	1,074	26	
31001 UMAKUNDA RURAL MUNICIPALITY	225	190	1	13	17	4	
31002 GOKULGANGA RURAL MUNICIPALITY	268	219	14	0	35	0	
31003 LIKHU TAMAKOSHI RURAL MUNICIPALITY	503	202	5	64	232	0	
31004 RAMECHHAP MUNICIPALITY	566	480	0	1	85	0	
31005 MANTHALI MUNICIPALITY	545	165	12	15	353	0	
31006 KHANDADEVI RURAL MUNICIPALITY	673	415	0	0	258	0	
31007 DORAMBA RURAL MUNICIPALITY	1,085	883	52	45	83	22	
31008 SUNAPATI RURAL MUNICIPALITY	635	494	64	66	11	0	
Sindhuli District	9,164	7,465	605	139	955	0	
31101 DUDHOULI MUNICIPALITY	1,167	940	134	0	93	0	
31102 PHIKKAL RURAL MUNICIPALITY	417	219	44	1	153	0	
31103 TINPATAN RURAL MUNICIPALITY	1,312	1,277	11	2	22	0	
31104 GOLANJOR RURAL MUNICIPALITY	812	702	8	0	102	0	
31105 KAMALAMAI MUNICIPALITY	1,650	1,195	41	40	374	0	
31106 SUNKOSHI RURAL MUNICIPALITY	824	358	254	85	127	0	
31107 GHYANGLEKHA RURAL MUNICIPALITY	515	513	2	0	0	0	
31108 MARIN RURAL MUNICIPALITY	552	524	15	0	13	0	
31109 HARIHARPURGAGHI RURAL MUNICIPALITY	1,915	1,737	96	11	71	0	

1) NSIC stands for Nepal Standard Industrial Classification.

2) Registered establishments only.

3) Includes "Not reported", "Unknown" and so on.

Table 3-2 Number of Persons Engaged by Section of Industrial Classification, Working Days for the last one year and Local Level.

District and Local Level	Section of NSIC ¹⁾					
	A					
	Agriculture, forestry and fishing ²⁾					
	Working Days for the last one year (Operating through the year)					
	Total	Less than 300 days	300 to 319 days	320 to 349 days	350 days or more	Not Stated ³⁾
Makwanpur District	1,194	468	65	103	505	53
31201 INDRASAROWAR RURAL MUNICIPALITY	28	21	0	1	6	0
31202 THAHA MUNICIPALITY	91	56	6	14	15	0
31203 KAILASH RURAL MUNICIPALITY	25	2	0	0	23	0
31204 RAKSIRANG RURAL MUNICIPALITY	34	18	0	8	8	0
31205 MANAHARI RURAL MUNICIPALITY	158	41	25	21	71	0
31206 HETAUDA SUB-METROPOLITIAN CITY	481	136	21	43	228	53
31207 BHIMPHEDE RURAL MUNICIPALITY	36	15	2	4	15	0
31208 MAKAWANPURGADHI RURAL MUNICIPALITY	176	53	4	4	115	0
31209 BAKAIYA RURAL MUNICIPALITY	142	105	7	8	22	0
31210 BAGMATI RURAL MUNICIPALITY	23	21	0	0	2	0
Chitawan District	3,693	960	398	243	1,902	190
31301 RAPTI MUNICIPALITY	311	62	57	37	155	0
31302 KALIKA MUNICIPALITY	134	47	0	0	87	0
31303 ICHCHHA KAMANA RURAL MUNICIPALITY	536	492	18	15	11	0
31304 BHARATPUR METROPOLITIAN CITY	1,530	203	252	122	763	190
31305 RATNANAGAR MUNICIPALITY	579	95	36	50	398	0
31306 KHAIRAHANI MUNICIPALITY	574	49	27	13	485	0
31307 MADI MUNICIPALITY	29	12	8	6	3	0

1) NSIC stands for Nepal Standard Industrial Classification.

2) Registered establishments only.

3) Includes "Not reported ", "Unknown" and so on.

Table 3-2 Number of Persons Engaged by Section of Industrial Classification, Working Days for the last one year and Local Level.

District and Local Level	Section of NSIC ¹⁾					
	C					
	Manufacturing					
	Working Days for the last one year (Operating through the year)					
	Total	Less than 300 days	300 to 319 days	320 to 349 days	350 days or more	Not Stated ²⁾
Bagamati Province						
Total	142,433	33,702	32,213	22,929	19,352	34,237
Metropolitan City	52,068	6,028	10,090	3,625	2,638	29,687
Sub-Metropolitan City	7,826	2,456	1,647	877	618	2,228
Municipality	71,859	21,748	18,274	16,148	13,483	2,206
Rural Municipality	10,680	3,470	2,202	2,279	2,613	116
301 Dolakha						
Total	1,809	383	310	269	489	358
Municipality	873	176	111	114	198	274
Rural Municipality	936	207	199	155	291	84
302 Sindhupalchok						
Total	2,404	646	428	619	681	30
Municipality	1,155	246	167	379	335	28
Rural Municipality	1,249	400	261	240	346	2
303 Rasuwa						
Total	227	89	77	32	29	0
Rural Municipality	227	89	77	32	29	0
304 Dhading						
Total	4,041	1,141	1,172	908	805	15
Municipality	1,438	180	488	387	383	0
Rural Municipality	2,603	961	684	521	422	15
305 Nuwakot						
Total	3,078	843	765	717	615	138
Municipality	1,588	272	476	337	375	128
Rural Municipality	1,490	571	289	380	240	10
306 Kathmandu						
Total	53,560	7,701	6,854	5,619	3,461	29,925
Metropolitan City	29,518	13	580	9	182	28,734
Municipality	24,042	7,688	6,274	5,610	3,279	1,191
307 Bhaktapur						
Total	19,205	5,111	5,187	4,546	4,135	226
Municipality	19,205	5,111	5,187	4,546	4,135	226

1) NSIC stands for Nepal Standard Industrial Classification.

2) Includes "Not reported ", "Unknown" and so on.

Table 3-2 Number of Persons Engaged by Section of Industrial Classification, Working Days for the last one year and Local Level.

District and Local Level	Section of NSIC ¹⁾					
	C					
	Manufacturing					
	Working Days for the last one year (Operating through the year)					
	Total	Less than 300 days	300 to 319 days	320 to 349 days	350 days or more	Not Stated ²⁾
308 Lalitpur						
Total	20,429	5,889	7,770	3,333	2,981	456
Metropolitan City	12,473	3,320	5,758	1,847	1,108	440
Municipality	7,237	2,502	1,934	1,412	1,374	15
Rural Municipality	719	67	78	74	499	1
309 Kavrepalanchok						
Total	6,436	2,230	1,468	982	1,492	264
Municipality	5,815	2,048	1,343	843	1,317	264
Rural Municipality	621	182	125	139	175	0
310 Ramechhap						
Total	1,346	388	388	295	272	3
Municipality	579	113	256	95	115	0
Rural Municipality	767	275	132	200	157	3
311 Sindhuli						
Total	2,205	769	370	497	569	0
Municipality	1,432	495	262	351	324	0
Rural Municipality	773	274	108	146	245	0
312 Makwanpur						
Total	9,364	3,078	1,984	1,268	805	2,229
Sub-Metropolitan City	7,826	2,456	1,647	877	618	2,228
Municipality	340	191	95	41	13	0
Rural Municipality	1,198	431	242	350	174	1
313 Chitawan						
Total	18,329	5,434	5,440	3,844	3,018	593
Metropolitan City	10,077	2,695	3,752	1,769	1,348	513
Municipality	8,155	2,726	1,681	2,033	1,635	80
Rural Municipality	97	13	7	42	35	0

1) NSIC stands for Nepal Standard Industrial Classification.

2) Includes "Not reported ", "Unknown" and so on.

Table 3-2 Number of Persons Engaged by Section of Industrial Classification, Working Days for the last one year and Local Level.

District and Local Level	Section of NSIC ¹⁾						Not Stated ²⁾
	C						
	Manufacturing						
	Working Days for the last one year (Operating through the year)						
	Total	Less than 300 days	300 to 319 days	320 to 349 days	350 days or more		
Dolakha District	1,809	383	310	269	489	358	
30101 GAURISHANKAR RURAL MUNICIPALITY	40	8	13	4	15	0	
30102 BIGU RURAL MUNICIPALITY	81	9	8	27	30	7	
30103 KALINCHOWK RURAL MUNICIPALITY	251	100	30	31	90	0	
30104 BAITEDHAR RURAL MUNICIPALITY	222	10	84	21	60	47	
30105 JIRI MUNICIPALITY	93	15	3	0	10	65	
30106 TAMAKOSHI RURAL MUNICIPALITY	93	29	8	3	23	30	
30107 MELUNG RURAL MUNICIPALITY	178	42	37	42	57	0	
30108 SHAILUNG RURAL MUNICIPALITY	71	9	19	27	16	0	
30109 BHIMESHWOR MUNICIPALITY	780	161	108	114	188	209	
Sindhupalchok District	2,404	646	428	619	681	30	
30201 BHOTEKOSHI RURAL MUNICIPALITY	9	3	3	2	1	0	
30202 JUGAL RURAL MUNICIPALITY	153	68	11	49	25	0	
30203 PANCHPOKHARI THANGPAL RURAL MUNICIPALITY	199	105	54	28	12	0	
30204 HELAMBU RURAL MUNICIPALITY	101	47	17	13	24	0	
30205 MELANCHI MUNICIPALITY	373	110	90	95	50	28	
30206 INDRAWOTI RURAL MUNICIPALITY	321	64	78	40	137	2	
30207 CHOUTARA SANGACHOWKGADHI MUNICIPALITY	602	107	37	254	204	0	
30208 BALEPHI RURAL MUNICIPALITY	182	35	21	54	72	0	
30209 BAHRABISE MUNICIPALITY	180	29	40	30	81	0	
30210 TRIPURASUNDARI RURAL MUNICIPALITY	81	42	7	14	18	0	
30211 LISANKHU PAKHAR RURAL MUNICIPALITY	69	7	19	15	28	0	
30212 SUNKOSHI RURAL MUNICIPALITY	134	29	51	25	29	0	
Rasuwa District	227	89	77	32	29	0	
30301 GOSAIKUNDA RURAL MUNICIPALITY	46	25	11	0	10	0	
30302 AMACHHODINMO RURAL MUNICIPALITY	1	0	0	1	0	0	
30303 UTTARGAYA RURAL MUNICIPALITY	68	15	28	20	5	0	
30304 KALIKA RURAL MUNICIPALITY	75	42	29	0	4	0	
30305 NAUKUNDA RURAL MUNICIPALITY	37	7	9	11	10	0	
Dhading District	4,041	1,141	1,172	908	805	15	
30401 RUBI VALLEY RURAL MUNICIPALITY	88	42	4	10	32	0	
30402 KHANIYABAS RURAL MUNICIPALITY	114	57	24	19	14	0	
30403 GANGA JAMUNA RURAL MUNICIPALITY	281	117	53	9	102	0	
30404 TRIPURASUNDARI RURAL MUNICIPALITY	393	210	69	76	38	0	
30405 NETRAWATI DABAJONG RURAL MUNICIPALITY	138	47	48	30	8	5	
30406 NILKHANDHA MUNICIPALITY	676	153	310	101	112	0	
30407 JWALAMUKHI RURAL MUNICIPALITY	216	50	74	59	33	0	
30408 SIDDHALEK RURAL MUNICIPALITY	223	139	71	6	7	0	
30409 BENIGHAT RORANG RURAL MUNICIPALITY	249	38	120	40	51	0	
30410 GAJURI RURAL MUNICIPALITY	226	84	65	43	34	0	
30411 GALCHHI RURAL MUNICIPALITY	293	99	34	86	67	7	
30412 THAKRE RURAL MUNICIPALITY	382	78	122	143	36	3	
30413 DHUNIBENSHI MUNICIPALITY	762	27	178	286	271	0	
Nuwakot District	3,078	843	765	717	615	138	
30501 DUPCHESHWOR RURAL MUNICIPALITY	194	111	23	51	4	5	
30502 TADI RURAL MUNICIPALITY	159	41	16	66	36	0	
30503 SURYAGADHI RURAL MUNICIPALITY	102	30	13	56	3	0	
30504 BIDUR MUNICIPALITY	1,151	226	410	173	214	128	
30505 KISPANG RURAL MUNICIPALITY	111	33	25	24	29	0	
30506 MYAGANG RURAL MUNICIPALITY	127	54	30	26	16	1	
30507 TARAKESHWOR RURAL MUNICIPALITY	138	53	26	42	15	2	
30508 BELKOTGADHI MUNICIPALITY	437	46	66	164	161	0	
30509 LIKHU RURAL MUNICIPALITY	229	76	70	66	17	0	
30510 PANCHAKANYA RURAL MUNICIPALITY	207	121	33	8	45	0	
30511 SHIVAPURI RURAL MUNICIPALITY	65	32	19	7	5	2	
30512 KAKANI RURAL MUNICIPALITY	158	20	34	34	70	0	

1) NSIC stands for Nepal Standard Industrial Classification.

2) Includes "Not reported", "Unknown" and so on.

Table 3-2 Number of Persons Engaged by Section of Industrial Classification, Working Days for the last one year and Local Level.

District and Local Level	Section of NSIC ¹⁾					
	C					
	Manufacturing					
	Working Days for the last one year (Operating through the year)					
	Total	Less than 300 days	300 to 319 days	320 to 349 days	350 days or more	Not Stated ²⁾
Kathmandu District	53,560	7,701	6,854	5,619	3,461	29,925
30601 SHANKHARAPUR MUNICIPALITY	279	75	79	71	54	0
30602 KAGESHWORI MANAHARA MUNICIPALITY	2,046	411	661	647	163	164
30603 GOKARNESHWOR MUNICIPALITY	3,018	1,167	744	697	371	39
30604 BUDHANILKHANTHA MUNICIPALITY	2,963	635	444	604	1,257	23
30605 TOKHA MUNICIPALITY	2,162	566	477	840	255	24
30606 TARAKESHWOR MUNICIPALITY	2,317	862	572	456	145	282
30607 NAGARJUN MUNICIPALITY	1,797	644	489	483	121	60
30608 KATHMANDU METROPOLITIAN CITY	29,518	13	580	9	182	28,734
30609 KIRTIPUR MUNICIPALITY	1,989	526	772	424	96	171
30610 CHANDRAGIRI MUNICIPALITY	6,989	2,702	1,931	1,244	728	384
30611 DAKSHINKALI MUNICIPALITY	482	100	105	144	89	44
Bhaktapur District	19,205	5,111	5,187	4,546	4,135	226
30701 CHANGUNARAYAN MUNICIPALITY	6,002	1,002	1,457	1,179	2,364	0
30702 BHAKTAPUR MUNICIPALITY	4,524	1,435	1,132	1,325	570	62
30703 MADHYAPUR THIMI MUNICIPALITY	4,186	886	890	1,563	819	28
30704 SURYABINAYAK MUNICIPALITY	4,493	1,788	1,708	479	382	136
Lalitpur District	20,429	5,889	7,770	3,333	2,981	456
30801 MAHALAXMI MUNICIPALITY	2,538	533	912	735	354	4
30802 LALITPUR METROPOLITIAN CITY	12,473	3,320	5,758	1,847	1,108	440
30803 GODAWARI MUNICIPALITY	4,699	1,969	1,022	677	1,020	11
30804 KONJYOSOM RURAL MUNICIPALITY	57	9	8	29	11	0
30805 MAHANKAL RURAL MUNICIPALITY	111	23	52	14	22	0
30806 BAGMATI RURAL MUNICIPALITY	551	35	18	31	466	1
Kavrepalanchok District	6,436	2,230	1,468	982	1,492	264
30901 CHAURI DEURALI RURAL MUNICIPALITY	88	38	17	24	9	0
30902 BHUMLU RURAL MUNICIPALITY	51	18	13	7	13	0
30903 MANDAN DEUPUR MUNICIPALITY	289	34	68	81	106	0
30904 BANEPA MUNICIPALITY	2,569	1,011	780	349	271	158
30905 DHULIKHEL MUNICIPALITY	392	98	58	104	46	86
30906 PANCHKHAL MUNICIPALITY	1,115	229	131	84	657	14
30907 TEMAL RURAL MUNICIPALITY	110	18	41	30	21	0
30908 NAMOBUDDHA MUNICIPALITY	226	38	41	45	102	0
30909 PANAUTI MUNICIPALITY	1,224	638	265	180	135	6
30910 BETHANCHOWK RURAL MUNICIPALITY	143	40	20	36	47	0
30911 ROSHI RURAL MUNICIPALITY	154	48	23	18	65	0
30912 MAHABHARAT RURAL MUNICIPALITY	42	12	6	13	11	0
30913 KHANIKHOLA RURAL MUNICIPALITY	33	8	5	11	9	0
Ramechhap District	1,346	388	388	295	272	3
31001 UMAKUNDA RURAL MUNICIPALITY	100	60	8	12	20	0
31002 GOKULGANGA RURAL MUNICIPALITY	133	59	13	53	8	0
31003 LIKHU TAMAKOSHI RURAL MUNICIPALITY	119	33	44	6	36	0
31004 RAMECHHAP MUNICIPALITY	119	21	14	21	63	0
31005 MANTHALI MUNICIPALITY	460	92	242	74	52	0
31006 KHANDADEVI RURAL MUNICIPALITY	48	18	3	4	22	1
31007 DORAMBA RURAL MUNICIPALITY	150	49	40	50	9	2
31008 SUNAPATI RURAL MUNICIPALITY	217	56	24	75	62	0
Sindhuli District	2,205	769	370	497	569	0
31101 DUDHOULI MUNICIPALITY	364	97	146	42	79	0
31102 PHIKKAL RURAL MUNICIPALITY	41	14	17	7	3	0
31103 TINPATAN RURAL MUNICIPALITY	183	91	5	11	76	0
31104 GOLANJOR RURAL MUNICIPALITY	125	47	8	40	30	0
31105 KAMALAMAI MUNICIPALITY	1,068	398	116	309	245	0
31106 SUNKOSHI RURAL MUNICIPALITY	99	3	5	14	77	0
31107 GHYANGLEKHA RURAL MUNICIPALITY	47	6	13	11	17	0
31108 MARIN RURAL MUNICIPALITY	132	33	28	39	32	0
31109 HARIHARPURGAGHI RURAL MUNICIPALITY	146	80	32	24	10	0

1) NSIC stands for Nepal Standard Industrial Classification.

2) Includes "Not reported", "Unknown" and so on.

Table 3-2 Number of Persons Engaged by Section of Industrial Classification, Working Days for the last one year and Local Level.

District and Local Level	Section of NSIC ¹⁾					
	C					
	Manufacturing					
	Working Days for the last one year (Operating through the year)					
	Total	Less than 300 days	300 to 319 days	320 to 349 days	350 days or more	Not Stated ²⁾
Makwanpur District	9,364	3,078	1,984	1,268	805	2,229
31201 INDRASAROWAR RURAL MUNICIPALITY	57	12	19	13	13	0
31202 THAHA MUNICIPALITY	340	191	95	41	13	0
31203 KAILASH RURAL MUNICIPALITY	85	13	10	44	18	0
31204 RAKSIRANG RURAL MUNICIPALITY	72	17	19	34	2	0
31205 MANAHARI RURAL MUNICIPALITY	315	144	70	71	29	1
31206 HETAUDA SUB-METROPOLITIAN CITY	7,826	2,456	1,647	877	618	2,228
31207 BHIMPHEDI RURAL MUNICIPALITY	72	27	15	14	16	0
31208 MAKAWANPURGADHI RURAL MUNICIPALITY	185	69	49	26	41	0
31209 BAKAIYA RURAL MUNICIPALITY	233	66	28	93	46	0
31210 BAGMATI RURAL MUNICIPALITY	179	83	32	55	9	0
Chitawan District	18,329	5,434	5,440	3,844	3,018	593
31301 RAPTI MUNICIPALITY	879	66	59	538	216	0
31302 KALIKA MUNICIPALITY	493	67	73	158	195	0
31303 ICHCHHA KAMANA RURAL MUNICIPALITY	97	13	7	42	35	0
31304 BHARATPUR METROPOLITIAN CITY	10,077	2,695	3,752	1,769	1,348	513
31305 RATNANAGAR MUNICIPALITY	2,716	979	610	771	276	80
31306 KHAIRAHANI MUNICIPALITY	3,801	1,577	895	398	931	0
31307 MADI MUNICIPALITY	266	37	44	168	17	0

1) NSIC stands for Nepal Standard Industrial Classification.

2) Includes "Not reported", "Unknown" and so on.

Table 3-2 Number of Persons Engaged by Section of Industrial Classification, Working Days for the last one year and Local Level.

District and Local Level	Section of NSIC ¹⁾					
	B+D+E+F					
	Mining, Electricity, Gas, Water supply & Construction					
	Working Days for the last one year (Operating through the year)					
	Total	Less than 300 days	300 to 319 days	320 to 349 days	350 days or more	Not Stated ²⁾
Bagamati Province						
Total	28,539	6,688	3,864	2,126	6,075	9,786
Metropolitan City	13,113	966	1,801	342	1,346	8,658
Sub-Metropolitan City	1,242	587	103	142	125	285
Municipality	7,794	3,139	1,189	1,229	1,544	693
Rural Municipality	6,390	1,996	771	413	3,060	150
301 Dolakha						
Total	2,219	265	27	15	1,741	171
Municipality	286	179	1	0	29	77
Rural Municipality	1,933	86	26	15	1,712	94
302 Sindhupalchok						
Total	1,581	693	141	122	506	119
Municipality	940	501	120	27	173	119
Rural Municipality	641	192	21	95	333	0
303 Rasuwa						
Total	300	19	222	0	21	38
Rural Municipality	300	19	222	0	21	38
304 Dhading						
Total	987	562	197	21	194	13
Municipality	216	81	87	10	38	0
Rural Municipality	771	481	110	11	156	13
305 Nuwakot						
Total	868	352	133	137	108	138
Municipality	561	277	29	64	58	133
Rural Municipality	307	75	104	73	50	5
306 Kathmandu						
Total	11,535	586	481	445	1,535	8,488
Metropolitan City	9,248	0	0	0	1,013	8,235
Municipality	2,287	586	481	445	522	253
307 Bhaktapur						
Total	1,310	712	224	235	139	0
Municipality	1,310	712	224	235	139	0

1) NSIC stands for Nepal Standard Industrial Classification.

2) Includes "Not reported", "Unknown" and so on.

Table 3-2 Number of Persons Engaged by Section of Industrial Classification, Working Days for the last one year and Local Level.

District and Local Level	Section of NSIC ¹⁾					
	B+D+E+F					
	Mining, Electricity, Gas, Water supply & Construction					
	Working Days for the last one year (Operating through the year)					
	Total	Less than 300 days	300 to 319 days	320 to 349 days	350 days or more	Not Stated ²⁾
308 Lalitpur						
Total	3,677	784	1,736	410	350	397
Metropolitan City	3,238	699	1,632	233	292	382
Municipality	318	76	74	100	53	15
Rural Municipality	121	9	30	77	5	0
309 Kavrepalanchok						
Total	1,229	435	196	206	296	96
Municipality	835	273	76	198	192	96
Rural Municipality	394	162	120	8	104	0
310 Ramechhap						
Total	739	451	76	39	173	0
Municipality	167	50	67	8	42	0
Rural Municipality	572	401	9	31	131	0
311 Sindhuli						
Total	1,148	483	60	115	490	0
Municipality	351	188	5	58	100	0
Rural Municipality	797	295	55	57	390	0
312 Makwanpur						
Total	1,919	938	167	206	323	285
Sub-Metropolitan City	1,242	587	103	142	125	285
Municipality	143	78	2	18	45	0
Rural Municipality	534	273	62	46	153	0
313 Chitawan						
Total	1,027	408	204	175	199	41
Metropolitan City	627	267	169	109	41	41
Municipality	380	138	23	66	153	0
Rural Municipality	20	3	12	0	5	0

1) NSIC stands for Nepal Standard Industrial Classification.

2) Includes "Not reported", "Unknown" and so on.

Table 3-2 Number of Persons Engaged by Section of Industrial Classification, Working Days for the last one year and Local Level.

District and Local Level	Section of NSIC ¹⁾						Not Stated ²⁾
	B+D+E+F						
	Mining, Electricity, Gas, Water supply & Construction						
	Working Days for the last one year (Operating through the year)						
	Total	Less than 300 days	300 to 319 days	320 to 349 days	350 days or more		
Dolakha District	2,219	265	27	15	1,741	171	
30101 GAURISHANKAR RURAL MUNICIPALITY	57	41	0	0	16	0	
30102 BIGU RURAL MUNICIPALITY	1,736	0	0	8	1,659	69	
30103 KALINCHOWK RURAL MUNICIPALITY	71	44	24	0	3	0	
30104 BAITEDHAR RURAL MUNICIPALITY	7	0	0	1	0	6	
30105 JIRI MUNICIPALITY	42	13	0	0	1	28	
30106 TAMAKOSHI RURAL MUNICIPALITY	60	1	0	6	34	19	
30107 MELUNG RURAL MUNICIPALITY	0	0	0	0	0	0	
30108 SHAILUNG RURAL MUNICIPALITY	2	0	2	0	0	0	
30109 BHIMESHWOR MUNICIPALITY	244	166	1	0	28	49	
Sindhupalchok District	1,581	693	141	122	506	119	
30201 BHOTEKOSHI RURAL MUNICIPALITY	0	0	0	0	0	0	
30202 JUGAL RURAL MUNICIPALITY	206	33	0	77	96	0	
30203 PANCHPOKHARI THANGPAL RURAL MUNICIPALITY	36	36	0	0	0	0	
30204 HELAMBU RURAL MUNICIPALITY	48	12	16	10	10	0	
30205 MELANCHI MUNICIPALITY	532	229	70	10	104	119	
30206 INDRAWOTI RURAL MUNICIPALITY	140	42	0	0	98	0	
30207 CHOUTARA SANGACHOWKGADHI MUNICIPALITY	382	253	50	13	66	0	
30208 BALEPHI RURAL MUNICIPALITY	8	0	0	8	0	0	
30209 BAHRAHISE MUNICIPALITY	26	19	0	4	3	0	
30210 TRIPURASUNDARI RURAL MUNICIPALITY	58	7	2	0	49	0	
30211 LISANKHU PAKHAR RURAL MUNICIPALITY	6	0	1	0	5	0	
30212 SUNKOSHI RURAL MUNICIPALITY	139	62	2	0	75	0	
Rasuwa District	300	19	222	0	21	38	
30301 GOSAIKUNDA RURAL MUNICIPALITY	106	0	68	0	0	38	
30302 AMACHHODINMO RURAL MUNICIPALITY	172	0	151	0	21	0	
30303 UTTARGAYA RURAL MUNICIPALITY	12	9	3	0	0	0	
30304 KALIKA RURAL MUNICIPALITY	10	10	0	0	0	0	
30305 NAUKUNDA RURAL MUNICIPALITY	0	0	0	0	0	0	
Dhading District	987	562	197	21	194	13	
30401 RUBI VALLEY RURAL MUNICIPALITY	15	0	3	0	12	0	
30402 KHANIYABAS RURAL MUNICIPALITY	77	77	0	0	0	0	
30403 GANGA JAMUNA RURAL MUNICIPALITY	24	15	0	0	9	0	
30404 TRIPURASUNDARI RURAL MUNICIPALITY	129	37	20	0	59	13	
30405 NETRAWATI DABAJONG RURAL MUNICIPALITY	7	7	0	0	0	0	
30406 NILKHANDA MUNICIPALITY	197	62	87	10	38	0	
30407 JWALAMUKHI RURAL MUNICIPALITY	5	5	0	0	0	0	
30408 SIDDHALEK RURAL MUNICIPALITY	74	74	0	0	0	0	
30409 BENIGHAT RORANG RURAL MUNICIPALITY	62	47	0	0	15	0	
30410 GAJURI RURAL MUNICIPALITY	52	31	0	0	21	0	
30411 GALCHHI RURAL MUNICIPALITY	107	101	0	3	3	0	
30412 THAKRE RURAL MUNICIPALITY	219	87	87	8	37	0	
30413 DHUNIBENSHI MUNICIPALITY	19	19	0	0	0	0	
Nuwakot District	868	352	133	137	108	138	
30501 DUPCHESHWOR RURAL MUNICIPALITY	27	22	0	5	0	0	
30502 TADI RURAL MUNICIPALITY	81	12	20	38	9	2	
30503 SURYAGADHI RURAL MUNICIPALITY	33	2	0	22	9	0	
30504 BIDUR MUNICIPALITY	296	136	29	0	48	83	
30505 KISPANG RURAL MUNICIPALITY	0	0	0	0	0	0	
30506 MYAGANG RURAL MUNICIPALITY	14	9	5	0	0	0	
30507 TARAKESHWOR RURAL MUNICIPALITY	0	0	0	0	0	0	
30508 BELKOTGADHI MUNICIPALITY	265	141	0	64	10	50	
30509 LIKHU RURAL MUNICIPALITY	70	12	39	8	8	3	
30510 PANCHAKANYA RURAL MUNICIPALITY	54	14	40	0	0	0	
30511 SHIVAPURI RURAL MUNICIPALITY	7	4	0	0	3	0	
30512 KAKANI RURAL MUNICIPALITY	21	0	0	0	21	0	

1) NSIC stands for Nepal Standard Industrial Classification.

2) Includes "Not reported", "Unknown" and so on.

Table 3-2 Number of Persons Engaged by Section of Industrial Classification, Working Days for the last one year and Local Level.

District and Local Level	Section of NSIC ¹⁾					
	B+D+E+F					
	Mining, Electricity, Gas, Water supply & Construction					
	Working Days for the last one year (Operating through the year)					
	Total	Less than 300 days	300 to 319 days	320 to 349 days	350 days or more	Not Stated ²⁾
Kathmandu District	11,535	586	481	445	1,535	8,488
30601 SHANKHARAPUR MUNICIPALITY	102	62	3	3	34	0
30602 KAGESHWORI MANAHARA MUNICIPALITY	117	4	67	33	13	0
30603 GOKARNESHWOR MUNICIPALITY	120	16	61	25	18	0
30604 BUDHANILKHANTHA MUNICIPALITY	229	29	35	48	117	0
30605 TOKHA MUNICIPALITY	309	98	100	34	77	0
30606 TARAKESHWOR MUNICIPALITY	173	60	53	50	10	0
30607 NAGARJUN MUNICIPALITY	211	7	13	30	17	144
30608 KATHMANDU METROPOLITIAN CITY	9,248	0	0	0	1,013	8,235
30609 KIRTIPUR MUNICIPALITY	333	60	38	112	123	0
30610 CHANDRAGIRI MUNICIPALITY	408	108	94	96	95	15
30611 DAKSHINKALI MUNICIPALITY	285	142	17	14	18	94
Bhaktapur District	1,310	712	224	235	139	0
30701 CHANGUNARAYAN MUNICIPALITY	597	353	72	86	86	0
30702 BHAKTAPUR MUNICIPALITY	214	174	14	14	12	0
30703 MADHYAPUR THIMI MUNICIPALITY	306	87	88	113	18	0
30704 SURYABINAYAK MUNICIPALITY	193	98	50	22	23	0
Lalitpur District	3,677	784	1,736	410	350	397
30801 MAHALAXMI MUNICIPALITY	81	22	28	6	25	0
30802 LALITPUR METROPOLITIAN CITY	3,238	699	1,632	233	292	382
30803 GODAWARI MUNICIPALITY	237	54	46	94	28	15
30804 KONJYOSOM RURAL MUNICIPALITY	78	0	19	55	4	0
30805 MAHANKAL RURAL MUNICIPALITY	22	9	11	1	1	0
30806 BAGMATI RURAL MUNICIPALITY	21	0	0	21	0	0
Kavrepalanchok District	1,229	435	196	206	296	96
30901 CHAURI DEURALI RURAL MUNICIPALITY	26	17	3	6	0	0
30902 BHUMLU RURAL MUNICIPALITY	7	7	0	0	0	0
30903 MANDAN DEUPUR MUNICIPALITY	56	10	0	4	42	0
30904 BANEPA MUNICIPALITY	347	37	18	135	61	96
30905 DHULIKHEL MUNICIPALITY	18	0	0	0	18	0
30906 PANCHKHAL MUNICIPALITY	75	33	0	2	40	0
30907 TEMAL RURAL MUNICIPALITY	4	1	0	0	3	0
30908 NAMOBUDDHA MUNICIPALITY	85	62	0	2	21	0
30909 PANAUTI MUNICIPALITY	254	131	58	55	10	0
30910 BETHANCHOWK RURAL MUNICIPALITY	98	51	29	0	18	0
30911 ROSHI RURAL MUNICIPALITY	237	85	88	2	62	0
30912 MAHABHARAT RURAL MUNICIPALITY	14	0	0	0	14	0
30913 KHANIKHOLA RURAL MUNICIPALITY	8	1	0	0	7	0
Ramechhap District	739	451	76	39	173	0
31001 UMAKUNDA RURAL MUNICIPALITY	371	343	0	0	28	0
31002 GOKULGANGA RURAL MUNICIPALITY	53	35	9	0	9	0
31003 LIKHU TAMAKOSHI RURAL MUNICIPALITY	43	0	0	17	26	0
31004 RAMECHHAP MUNICIPALITY	38	26	1	0	11	0
31005 MANTHALI MUNICIPALITY	129	24	66	8	31	0
31006 KHANDADEVI RURAL MUNICIPALITY	60	0	0	2	58	0
31007 DORAMBA RURAL MUNICIPALITY	27	15	0	12	0	0
31008 SUNAPATI RURAL MUNICIPALITY	18	8	0	0	10	0
Sindhuli District	1,148	483	60	115	490	0
31101 DUDHOULI MUNICIPALITY	28	13	3	0	12	0
31102 PHIKKAL RURAL MUNICIPALITY	87	20	0	0	67	0
31103 TINPATAN RURAL MUNICIPALITY	247	187	0	13	47	0
31104 GOLANJOR RURAL MUNICIPALITY	79	20	6	42	11	0
31105 KAMALAMAI MUNICIPALITY	323	175	2	58	88	0
31106 SUNKOSHI RURAL MUNICIPALITY	291	11	46	2	232	0
31107 GHYANGLEKHA RURAL MUNICIPALITY	0	0	0	0	0	0
31108 MARIN RURAL MUNICIPALITY	47	44	3	0	0	0
31109 HARIHARPURGAGHI RURAL MUNICIPALITY	46	13	0	0	33	0

1) NSIC stands for Nepal Standard Industrial Classification.

2) Includes "Not reported", "Unknown" and so on.

Table 3-2 Number of Persons Engaged by Section of Industrial Classification, Working Days for the last one year and Local Level.

District and Local Level	Section of NSIC ¹⁾					
	B+D+E+F					
	Mining, Electricity, Gas, Water supply & Construction					
	Working Days for the last one year (Operating through the year)					
	Total	Less than 300 days	300 to 319 days	320 to 349 days	350 days or more	Not Stated ²⁾
Makwanpur District	1,919	938	167	206	323	285
31201 INDRASAROWAR RURAL MUNICIPALITY	68	60	0	0	8	0
31202 THAHA MUNICIPALITY	143	78	2	18	45	0
31203 KAILASH RURAL MUNICIPALITY	16	0	14	0	2	0
31204 RAKSIRANG RURAL MUNICIPALITY	0	0	0	0	0	0
31205 MANAHARI RURAL MUNICIPALITY	112	73	6	18	15	0
31206 HETAUDA SUB-METROPOLITIAN CITY	1,242	587	103	142	125	285
31207 BHIMPHEDI RURAL MUNICIPALITY	152	0	21	17	114	0
31208 MAKAWANPURGADHI RURAL MUNICIPALITY	136	118	18	0	0	0
31209 BAKAIYA RURAL MUNICIPALITY	37	21	1	3	12	0
31210 BAGMATI RURAL MUNICIPALITY	13	1	2	8	2	0
Chitawan District	1,027	408	204	175	199	41
31301 RAPTI MUNICIPALITY	74	18	5	38	13	0
31302 KALIKA MUNICIPALITY	38	19	1	5	13	0
31303 ICHCHHA KAMANA RURAL MUNICIPALITY	20	3	12	0	5	0
31304 BHARATPUR METROPOLITIAN CITY	627	267	169	109	41	41
31305 RATNANAGAR MUNICIPALITY	183	61	0	11	111	0
31306 KHAIRAHANI MUNICIPALITY	75	38	17	4	16	0
31307 MADI MUNICIPALITY	10	2	0	8	0	0

1) NSIC stands for Nepal Standard Industrial Classification.

2) Includes "Not reported", "Unknown" and so on.

Table 3-2 Number of Persons Engaged by Section of Industrial Classification, Working Days for the last one year and Local Level.

District and Local Level	Section of NSIC ¹⁾					
	G					
	Wholesale and Retail Trade					
	Working Days for the last one year (Operating through the year)					
	Total	Less than 300 days	300 to 319 days	320 to 349 days	350 days or more	Not Stated ²⁾
Bagamati Province						
Total	324,062	47,008	52,235	52,608	48,066	124,145
Metropolitan City	166,077	11,700	15,089	9,592	9,852	119,844
Sub-Metropolitan City	9,620	2,676	2,907	2,367	1,272	398
Municipality	116,071	26,311	27,695	32,084	26,473	3,508
Rural Municipality	32,294	6,321	6,544	8,565	10,469	395
301 Dolakha						
Total	5,138	532	821	935	1,791	1,059
Municipality	2,121	164	249	307	635	766
Rural Municipality	3,017	368	572	628	1,156	293
302 Sindhupalchok						
Total	8,136	1,158	1,264	2,412	3,300	2
Municipality	3,719	375	477	1,196	1,671	0
Rural Municipality	4,417	783	787	1,216	1,629	2
303 Rasuwa						
Total	1,051	321	496	143	78	13
Rural Municipality	1,051	321	496	143	78	13
304 Dhading						
Total	10,582	1,827	2,808	2,543	3,374	30
Municipality	3,148	437	1,073	732	902	4
Rural Municipality	7,434	1,390	1,735	1,811	2,472	26
305 Nuwakot						
Total	7,355	1,209	1,553	2,086	1,916	591
Municipality	3,889	421	905	934	1,061	568
Rural Municipality	3,466	788	648	1,152	855	23
306 Kathmandu						
Total	167,271	13,122	12,383	13,491	8,527	119,748
Metropolitan City	119,656	83	177	300	515	118,581
Municipality	47,615	13,039	12,206	13,191	8,012	1,167
307 Bhaktapur						
Total	18,346	4,871	4,170	5,329	3,800	176
Municipality	18,346	4,871	4,170	5,329	3,800	176

1) NSIC stands for Nepal Standard Industrial Classification.

2) Includes "Not reported ", "Unknown" and so on.

Table 3-2 Number of Persons Engaged by Section of Industrial Classification, Working Days for the last one year and Local Level.

District and Local Level	Section of NSIC ¹⁾					
	G					
	Wholesale and Retail Trade					
	Working Days for the last one year (Operating through the year)					
	Total	Less than 300 days	300 to 319 days	320 to 349 days	350 days or more	Not Stated ²⁾
308 Lalitpur						
Total	32,505	7,155	9,842	7,253	7,597	658
Metropolitan City	24,144	5,177	8,005	4,997	5,326	639
Municipality	7,649	1,927	1,709	2,041	1,954	18
Rural Municipality	712	51	128	215	317	1
309 Kavrepalanchok						
Total	12,158	1,542	2,460	3,315	4,044	797
Municipality	10,301	1,292	2,112	2,815	3,285	797
Rural Municipality	1,857	250	348	500	759	0
310 Ramechhap						
Total	4,173	657	1,056	1,077	1,359	24
Municipality	1,737	219	620	313	577	8
Rural Municipality	2,436	438	436	764	782	16
311 Sindhuli						
Total	7,063	1,209	1,434	1,820	2,578	22
Municipality	4,070	694	971	1,199	1,204	2
Rural Municipality	2,993	515	463	621	1,374	20
312 Makwanpur						
Total	14,299	4,239	3,912	3,777	1,973	398
Sub-Metropolitan City	9,620	2,676	2,907	2,367	1,272	398
Municipality	760	303	234	172	51	0
Rural Municipality	3,919	1,260	771	1,238	650	0
313 Chitawan						
Total	35,985	9,166	10,036	8,427	7,729	627
Metropolitan City	22,277	6,440	6,907	4,295	4,011	624
Municipality	12,716	2,569	2,969	3,855	3,321	2
Rural Municipality	992	157	160	277	397	1

1) NSIC stands for Nepal Standard Industrial Classification.

2) Includes "Not reported ", "Unknown" and so on.

Table 3-2 Number of Persons Engaged by Section of Industrial Classification, Working Days for the last one year and Local Level.

District and Local Level	Section of NSIC ¹⁾					
	G					
	Wholesale and Retail Trade					
	Working Days for the last one year (Operating through the year)					
	Total	Less than 300 days	300 to 319 days	320 to 349 days	350 days or more	Not Stated ²⁾
Dolakha District	5,138	532	821	935	1,791	1,059
30101 GAURISHANKAR RURAL MUNICIPALITY	410	13	146	103	148	0
30102 BIGU RURAL MUNICIPALITY	435	30	44	124	161	76
30103 KALINCHOWK RURAL MUNICIPALITY	669	160	89	126	294	0
30104 BAITEDHAR RURAL MUNICIPALITY	447	13	105	37	234	58
30105 JIRI MUNICIPALITY	453	14	1	28	43	367
30106 TAMAKOSHI RURAL MUNICIPALITY	331	28	63	34	49	157
30107 MELUNG RURAL MUNICIPALITY	328	69	57	54	148	0
30108 SHAILUNG RURAL MUNICIPALITY	397	55	68	150	122	2
30109 BHIMESHWOR MUNICIPALITY	1,668	150	248	279	592	399
Sindhupalchok District	8,136	1,158	1,264	2,412	3,300	2
30201 BHOTEKOSHI RURAL MUNICIPALITY	298	105	98	53	42	0
30202 JUGAL RURAL MUNICIPALITY	605	78	73	241	213	0
30203 PANCHPOKHARI THANGPAL RURAL MUNICIPALITY	385	97	126	95	67	0
30204 HELAMBU RURAL MUNICIPALITY	411	191	46	55	119	0
30205 MELANCHI MUNICIPALITY	1,167	192	259	329	387	0
30206 INDRAWOTI RURAL MUNICIPALITY	737	48	85	152	450	2
30207 CHOUTARA SANGACHOWKGADHI MUNICIPALITY	1,600	122	98	611	769	0
30208 BALEPHI RURAL MUNICIPALITY	721	76	123	278	244	0
30209 BAHHRABISE MUNICIPALITY	952	61	120	256	515	0
30210 TRIPURASUNDARI RURAL MUNICIPALITY	304	67	72	21	144	0
30211 LISANKHU PAKHAR RURAL MUNICIPALITY	584	55	76	247	206	0
30212 SUNKOSHI RURAL MUNICIPALITY	372	66	88	74	144	0
Rasuwa District	1,051	321	496	143	78	13
30301 GOSAIKUNDA RURAL MUNICIPALITY	207	49	148	3	7	0
30302 AMACHHODINMO RURAL MUNICIPALITY	97	25	40	15	17	0
30303 UTTARGAYA RURAL MUNICIPALITY	201	54	85	39	14	9
30304 KALIKA RURAL MUNICIPALITY	325	117	202	0	2	4
30305 NAUKUNDA RURAL MUNICIPALITY	221	76	21	86	38	0
Dhading District	10,582	1,827	2,808	2,543	3,374	30
30401 RUBI VALLEY RURAL MUNICIPALITY	275	87	50	10	124	4
30402 KHANIYABAS RURAL MUNICIPALITY	331	61	46	116	106	2
30403 GANGA JAMUNA RURAL MUNICIPALITY	643	91	153	73	326	0
30404 TRIPURASUNDARI RURAL MUNICIPALITY	796	143	110	205	337	1
30405 NETRAWATI DABAJONG RURAL MUNICIPALITY	250	95	105	47	0	3
30406 NILKHANDHA MUNICIPALITY	2,130	351	864	388	524	3
30407 JWALAMUKHI RURAL MUNICIPALITY	512	88	148	129	145	2
30408 SIDDHALEK RURAL MUNICIPALITY	635	212	300	63	60	0
30409 BENIGHAT RORANG RURAL MUNICIPALITY	1,469	269	379	398	421	2
30410 GAJURI RURAL MUNICIPALITY	832	90	148	248	346	0
30411 GALCHHI RURAL MUNICIPALITY	836	166	87	208	367	8
30412 THAKRE RURAL MUNICIPALITY	855	88	209	314	240	4
30413 DHUNIBENSHI MUNICIPALITY	1,018	86	209	344	378	1
Nuwakot District	7,355	1,209	1,553	2,086	1,916	591
30501 DUPCHESHWOR RURAL MUNICIPALITY	427	139	87	147	48	6
30502 TADI RURAL MUNICIPALITY	394	108	33	172	78	3
30503 SURYAGADHI RURAL MUNICIPALITY	329	55	30	189	55	0
30504 BIDUR MUNICIPALITY	3,074	330	771	571	838	564
30505 KISPANG RURAL MUNICIPALITY	247	56	30	51	110	0
30506 MYAGANG RURAL MUNICIPALITY	270	57	50	68	95	0
30507 TARAKESHWOR RURAL MUNICIPALITY	285	55	59	95	76	0
30508 BELKOTGADHI MUNICIPALITY	815	91	134	363	223	4
30509 LIKHU RURAL MUNICIPALITY	623	172	116	247	84	4
30510 PANCHAKANYA RURAL MUNICIPALITY	283	47	81	49	101	5
30511 SHIVAPURI RURAL MUNICIPALITY	218	55	33	24	106	0
30512 KAKANI RURAL MUNICIPALITY	390	44	129	110	102	5

1) NSIC stands for Nepal Standard Industrial Classification.

2) Includes "Not reported", "Unknown" and so on.

Table 3-2 Number of Persons Engaged by Section of Industrial Classification, Working Days for the last one year and Local Level.

District and Local Level	Section of NSIC ¹⁾					
	G					
	Wholesale and Retail Trade					
	Working Days for the last one year (Operating through the year)					
	Total	Less than 300 days	300 to 319 days	320 to 349 days	350 days or more	Not Stated ²⁾
Kathmandu District	167,271	13,122	12,383	13,491	8,527	119,748
30601 SHANKHARAPUR MUNICIPALITY	928	166	163	268	327	4
30602 KAGESHWORI MANAHARA MUNICIPALITY	3,874	1,122	1,179	1,056	492	25
30603 GOKARNESHWOR MUNICIPALITY	6,787	2,078	1,827	1,811	1,045	26
30604 BUDHANILKHANTHA MUNICIPALITY	6,933	1,141	1,284	2,294	2,082	132
30605 TOKHA MUNICIPALITY	7,296	1,881	1,671	2,471	1,056	217
30606 TARAKESHWOR MUNICIPALITY	4,297	1,453	979	1,206	621	38
30607 NAGARJUN MUNICIPALITY	4,069	1,390	1,136	805	706	32
30608 KATHMANDU METROPOLITIAN CITY	119,656	83	177	300	515	118,581
30609 KIRTIPUR MUNICIPALITY	4,039	949	1,444	1,047	406	193
30610 CHANDRAGIRI MUNICIPALITY	8,085	2,600	2,254	1,854	877	500
30611 DAKSHINKALI MUNICIPALITY	1,307	259	269	379	400	0
Bhaktapur District	18,346	4,871	4,170	5,329	3,800	176
30701 CHANGUNARAYAN MUNICIPALITY	1,839	405	468	294	658	14
30702 BHAKTAPUR MUNICIPALITY	5,957	1,353	1,377	1,828	1,366	33
30703 MADHYAPUR THIMI MUNICIPALITY	5,968	1,739	1,188	1,965	1,009	67
30704 SURYABINAYAK MUNICIPALITY	4,582	1,374	1,137	1,242	767	62
Lalitpur District	32,505	7,155	9,842	7,253	7,597	658
30801 MAHALAXMI MUNICIPALITY	4,360	1,174	990	1,349	846	1
30802 LALITPUR METROPOLITIAN CITY	24,144	5,177	8,005	4,997	5,326	639
30803 GODAWARI MUNICIPALITY	3,289	753	719	692	1,108	17
30804 KONJYOSOM RURAL MUNICIPALITY	209	14	33	141	21	0
30805 MAHANKAL RURAL MUNICIPALITY	211	9	63	11	128	0
30806 BAGMATI RURAL MUNICIPALITY	292	28	32	63	168	1
Kavrepalanchok District	12,158	1,542	2,460	3,315	4,044	797
30901 CHAURI DEURALI RURAL MUNICIPALITY	236	51	64	60	61	0
30902 BHUMLU RURAL MUNICIPALITY	244	25	64	47	108	0
30903 MANDAN DEUPUR MUNICIPALITY	713	49	108	206	350	0
30904 BANEPA MUNICIPALITY	5,026	810	1,150	1,459	1,087	520
30905 DHULIKHEL MUNICIPALITY	1,176	69	202	348	346	211
30906 PANCHKHAL MUNICIPALITY	1,149	151	199	237	496	66
30907 TEMAL RURAL MUNICIPALITY	395	53	86	111	145	0
30908 NAMOBUDDHA MUNICIPALITY	678	71	93	70	444	0
30909 PANAUTI MUNICIPALITY	1,559	142	360	495	562	0
30910 BETHANCHOWK RURAL MUNICIPALITY	233	22	18	50	143	0
30911 ROSHI RURAL MUNICIPALITY	435	44	66	136	189	0
30912 MAHABHARAT RURAL MUNICIPALITY	182	41	24	50	67	0
30913 KHANIKHOLA RURAL MUNICIPALITY	132	14	26	46	46	0
Ramechhap District	4,173	657	1,056	1,077	1,359	24
31001 UMAKUNDA RURAL MUNICIPALITY	423	138	55	74	150	6
31002 GOKULGANGA RURAL MUNICIPALITY	377	53	65	133	126	0
31003 LIKHU TAMAKOSHI RURAL MUNICIPALITY	510	97	120	111	182	0
31004 RAMECHHAP MUNICIPALITY	510	81	100	63	266	0
31005 MANTHALI MUNICIPALITY	1,227	138	520	250	311	8
31006 KHANDADEVI RURAL MUNICIPALITY	402	52	60	67	223	0
31007 DORAMBA RURAL MUNICIPALITY	420	72	103	197	38	10
31008 SUNAPATI RURAL MUNICIPALITY	304	26	33	182	63	0
Sindhuli District	7,063	1,209	1,434	1,820	2,578	22
31101 DUDHOULI MUNICIPALITY	1,401	135	597	277	390	2
31102 PHIKKAL RURAL MUNICIPALITY	260	35	81	74	70	0
31103 TINPATAN RURAL MUNICIPALITY	708	162	37	93	414	2
31104 GOLANJOR RURAL MUNICIPALITY	478	106	26	95	233	18
31105 KAMALAMAI MUNICIPALITY	2,669	559	374	922	814	0
31106 SUNKOSHI RURAL MUNICIPALITY	396	9	36	41	310	0
31107 GHYANGLEKHA RURAL MUNICIPALITY	157	25	37	91	4	0
31108 MARIN RURAL MUNICIPALITY	522	109	98	120	195	0
31109 HARIHARPURGAGHI RURAL MUNICIPALITY	472	69	148	107	148	0

1) NSIC stands for Nepal Standard Industrial Classification.

2) Includes "Not reported ", "Unknown" and so on.

Table 3-2 Number of Persons Engaged by Section of Industrial Classification, Working Days for the last one year and Local Level.

District and Local Level	Section of NSIC ¹⁾						Not Stated ²⁾
	G						
	Wholesale and Retail Trade						
	Working Days for the last one year (Operating through the year)						
	Total	Less than 300 days	300 to 319 days	320 to 349 days	350 days or more		
Makwanpur District	14,299	4,239	3,912	3,777	1,973	398	
31201 INDRASAROWAR RURAL MUNICIPALITY	297	66	88	82	61	0	
31202 THAHA MUNICIPALITY	760	303	234	172	51	0	
31203 KAILASH RURAL MUNICIPALITY	259	26	43	147	43	0	
31204 RAKSIRANG RURAL MUNICIPALITY	222	48	39	122	13	0	
31205 MANAHARI RURAL MUNICIPALITY	1,259	548	220	341	150	0	
31206 HETAUDA SUB-METROPOLITIAN CITY	9,620	2,676	2,907	2,367	1,272	398	
31207 BHIMPHEDI RURAL MUNICIPALITY	354	86	72	121	75	0	
31208 MAKAWANPURGADHI RURAL MUNICIPALITY	350	109	93	75	73	0	
31209 BAKAIYA RURAL MUNICIPALITY	661	210	87	213	151	0	
31210 BAGMATI RURAL MUNICIPALITY	517	167	129	137	84	0	
Chitawan District	35,985	9,166	10,036	8,427	7,729	627	
31301 RAPTI MUNICIPALITY	2,047	195	236	887	729	0	
31302 KALIKA MUNICIPALITY	1,429	242	127	447	611	2	
31303 ICHCHHA KAMANA RURAL MUNICIPALITY	992	157	160	277	397	1	
31304 BHARATPUR METROPOLITIAN CITY	22,277	6,440	6,907	4,295	4,011	624	
31305 RATNANAGAR MUNICIPALITY	4,779	945	1,297	1,364	1,173	0	
31306 KHAIRAHANI MUNICIPALITY	3,416	1,081	1,259	435	641	0	
31307 MADI MUNICIPALITY	1,045	106	50	722	167	0	

1) NSIC stands for Nepal Standard Industrial Classification.

2) Includes "Not reported ", "Unknown" and so on.

Table 3-2 Number of Persons Engaged by Section of Industrial Classification, Working Days for the last one year and Local Level.

District and Local Level	Section of NSIC ¹⁾					
	H+J					
	Transportation and Storage, Information and Communication					
	Working Days for the last one year (Operating through the year)					
	Total	Less than 300 days	300 to 319 days	320 to 349 days	350 days or more	Not Stated ²⁾
Bagamati Province						
Total	34,428	2,935	1,799	986	10,743	17,965
Metropolitan City	28,734	1,696	890	347	8,623	17,178
Sub-Metropolitan City	690	66	116	118	164	226
Municipality	4,308	891	654	445	1,771	547
Rural Municipality	696	282	139	76	185	14
301 Dolakha						
Total	241	39	16	11	120	55
Municipality	174	19	5	0	96	54
Rural Municipality	67	20	11	11	24	1
302 Sindhupalchok						
Total	297	102	58	31	104	2
Municipality	167	37	43	23	62	2
Rural Municipality	130	65	15	8	42	0
303 Rasuwa						
Total	45	25	6	0	7	7
Rural Municipality	45	25	6	0	7	7
304 Dhading						
Total	232	54	81	8	89	0
Municipality	133	3	55	5	70	0
Rural Municipality	99	51	26	3	19	0
305 Nuwakot						
Total	279	87	28	1	160	3
Municipality	214	52	6	0	156	0
Rural Municipality	65	35	22	1	4	3
306 Kathmandu						
Total	22,102	299	274	191	4,982	16,356
Metropolitan City	20,773	0	1	0	4,534	16,238
Municipality	1,329	299	273	191	448	118
307 Bhaktapur						
Total	1,091	276	147	78	517	73
Municipality	1,091	276	147	78	517	73

1) NSIC stands for Nepal Standard Industrial Classification.

2) Includes "Not reported", "Unknown" and so on.

Table 3-2 Number of Persons Engaged by Section of Industrial Classification, Working Days for the last one year and Local Level.

District and Local Level	Section of NSIC ¹⁾					
	H+J					
	Transportation and Storage, Information and Communication					
	Working Days for the last one year (Operating through the year)					
	Total	Less than 300 days	300 to 319 days	320 to 349 days	350 days or more	Not Stated ²⁾
308 Lalitpur						
Total	6,962	1,528	710	273	3,521	930
Metropolitan City	6,789	1,493	665	239	3,462	930
Municipality	149	31	38	28	52	0
Rural Municipality	24	4	7	6	7	0
309 Kavrepalanchok						
Total	620	102	47	34	137	300
Municipality	558	71	29	31	127	300
Rural Municipality	62	31	18	3	10	0
310 Ramechhap						
Total	106	25	11	10	60	0
Municipality	48	8	8	0	32	0
Rural Municipality	58	17	3	10	28	0
311 Sindhuli						
Total	301	62	18	69	152	0
Municipality	200	40	5	46	109	0
Rural Municipality	101	22	13	23	43	0
312 Makwanpur						
Total	765	97	131	129	179	229
Sub-Metropolitan City	690	66	116	118	164	226
Municipality	38	19	0	5	14	0
Rural Municipality	37	12	15	6	1	3
313 Chitawan						
Total	1,387	239	272	151	715	10
Metropolitan City	1,172	203	224	108	627	10
Municipality	207	36	45	38	88	0
Rural Municipality	8	0	3	5	0	0

1) NSIC stands for Nepal Standard Industrial Classification.

2) Includes "Not reported ", "Unknown" and so on.

Table 3-2 Number of Persons Engaged by Section of Industrial Classification, Working Days for the last one year and Local Level.

District and Local Level	Section of NSIC ¹⁾						Not Stated ²⁾
	H+J						
	Transportation and Storage, Information and Communication						
	Working Days for the last one year (Operating through the year)						
	Total	Less than 300 days	300 to 319 days	320 to 349 days	350 days or more		
Dolakha District	241	39	16	11	120	55	
30101 GAURISHANKAR RURAL MUNICIPALITY	9	0	2	4	3	0	
30102 BIGU RURAL MUNICIPALITY	8	0	5	3	0	0	
30103 KALINCHOWK RURAL MUNICIPALITY	22	5	4	0	13	0	
30104 BAITEDHAR RURAL MUNICIPALITY	3	0	0	0	3	0	
30105 JIRI MUNICIPALITY	12	0	1	0	0	11	
30106 TAMAKOSHI RURAL MUNICIPALITY	10	0	0	4	5	1	
30107 MELUNG RURAL MUNICIPALITY	12	12	0	0	0	0	
30108 SHAILUNG RURAL MUNICIPALITY	3	3	0	0	0	0	
30109 BHIMESHWOR MUNICIPALITY	162	19	4	0	96	43	
Sindhupalchok District	297	102	58	31	104	2	
30201 BHOTEKOSHI RURAL MUNICIPALITY	0	0	0	0	0	0	
30202 JUGAL RURAL MUNICIPALITY	11	11	0	0	0	0	
30203 PANCHPOKHARI THANGPAL RURAL MUNICIPALITY	36	25	0	0	11	0	
30204 HELAMBU RURAL MUNICIPALITY	1	1	0	0	0	0	
30205 MELANCHI MUNICIPALITY	29	11	4	3	9	2	
30206 INDRAWOTI RURAL MUNICIPALITY	21	5	3	0	13	0	
30207 CHOUTARA SANGACHOWKGADHI MUNICIPALITY	122	15	39	17	51	0	
30208 BALEPHI RURAL MUNICIPALITY	22	7	6	8	1	0	
30209 BAHRABISE MUNICIPALITY	16	11	0	3	2	0	
30210 TRIPURASUNDARI RURAL MUNICIPALITY	10	5	0	0	5	0	
30211 LISANKHU PAKHAR RURAL MUNICIPALITY	14	8	3	0	3	0	
30212 SUNKOSHI RURAL MUNICIPALITY	15	3	3	0	9	0	
Rasuwa District	45	25	6	0	7	7	
30301 GOSAIKUNDA RURAL MUNICIPALITY	26	15	0	0	7	4	
30302 AMACHHODINMO RURAL MUNICIPALITY	6	4	2	0	0	0	
30303 UTTARGAYA RURAL MUNICIPALITY	4	0	4	0	0	0	
30304 KALIKA RURAL MUNICIPALITY	9	6	0	0	0	3	
30305 NAUKUNDA RURAL MUNICIPALITY	0	0	0	0	0	0	
Dhading District	232	54	81	8	89	0	
30401 RUBI VALLEY RURAL MUNICIPALITY	10	0	10	0	0	0	
30402 KHANIYABAS RURAL MUNICIPALITY	3	3	0	0	0	0	
30403 GANGA JAMUNA RURAL MUNICIPALITY	41	23	12	1	5	0	
30404 TRIPURASUNDARI RURAL MUNICIPALITY	2	2	0	0	0	0	
30405 NETRAWATI DABAJONG RURAL MUNICIPALITY	3	3	0	0	0	0	
30406 NILKHANDA MUNICIPALITY	133	3	55	5	70	0	
30407 JWALAMUKHI RURAL MUNICIPALITY	7	7	0	0	0	0	
30408 SIDDHALEK RURAL MUNICIPALITY	4	4	0	0	0	0	
30409 BENIGHAT RORANG RURAL MUNICIPALITY	0	0	0	0	0	0	
30410 GAJURI RURAL MUNICIPALITY	17	6	0	2	9	0	
30411 GALCHHI RURAL MUNICIPALITY	9	0	4	0	5	0	
30412 THAKRE RURAL MUNICIPALITY	3	3	0	0	0	0	
30413 DHUNIBENSHI MUNICIPALITY	0	0	0	0	0	0	
Nuwakot District	279	87	28	1	160	3	
30501 DUPCHESHWOR RURAL MUNICIPALITY	3	0	0	0	0	3	
30502 TADI RURAL MUNICIPALITY	1	0	0	1	0	0	
30503 SURYAGADHI RURAL MUNICIPALITY	0	0	0	0	0	0	
30504 BIDUR MUNICIPALITY	171	52	6	0	113	0	
30505 KISPANG RURAL MUNICIPALITY	0	0	0	0	0	0	
30506 MYAGANG RURAL MUNICIPALITY	2	2	0	0	0	0	
30507 TARAKESHWOR RURAL MUNICIPALITY	14	6	4	0	4	0	
30508 BELKOTGADHI MUNICIPALITY	43	0	0	0	43	0	
30509 LIKHU RURAL MUNICIPALITY	2	2	0	0	0	0	
30510 PANCHAKANYA RURAL MUNICIPALITY	4	2	2	0	0	0	
30511 SHIVAPURI RURAL MUNICIPALITY	31	15	16	0	0	0	
30512 KAKANI RURAL MUNICIPALITY	8	8	0	0	0	0	

1) NSIC stands for Nepal Standard Industrial Classification.

2) Includes "Not reported", "Unknown" and so on.

Table 3-2 Number of Persons Engaged by Section of Industrial Classification, Working Days for the last one year and Local Level.

District and Local Level	Section of NSIC ¹⁾					
	H+J					
	Transportation and Storage, Information and Communication					
	Working Days for the last one year (Operating through the year)					
	Total	Less than 300 days	300 to 319 days	320 to 349 days	350 days or more	Not Stated ²⁾
Kathmandu District	22,102	299	274	191	4,982	16,356
30601 SHANKHARAPUR MUNICIPALITY	12	3	0	0	9	0
30602 KAGESHWORI MANAHARA MUNICIPALITY	37	27	1	8	1	0
30603 GOKARNESHWOR MUNICIPALITY	106	37	23	16	30	0
30604 BUDHANILKHANTHA MUNICIPALITY	268	6	11	58	193	0
30605 TOKHA MUNICIPALITY	75	21	16	9	29	0
30606 TARAKESHWOR MUNICIPALITY	13	5	2	2	0	4
30607 NAGARJUN MUNICIPALITY	111	17	74	8	11	1
30608 KATHMANDU METROPOLITIAN CITY	20,773	0	1	0	4,534	16,238
30609 KIRTIPUR MUNICIPALITY	286	31	86	28	83	58
30610 CHANDRAGIRI MUNICIPALITY	385	141	60	60	69	55
30611 DAKSHINKALI MUNICIPALITY	36	11	0	2	23	0
Bhaktapur District	1,091	276	147	78	517	73
30701 CHANGUNARAYAN MUNICIPALITY	19	5	10	0	4	0
30702 BHAKTAPUR MUNICIPALITY	508	143	85	30	250	0
30703 MADHYAPUR THIMI MUNICIPALITY	400	128	39	26	205	2
30704 SURYABINAYAK MUNICIPALITY	164	0	13	22	58	71
Lalitpur District	6,962	1,528	710	273	3,521	930
30801 MAHALAXMI MUNICIPALITY	84	13	36	19	16	0
30802 LALITPUR METROPOLITIAN CITY	6,789	1,493	665	239	3,462	930
30803 GODAWARI MUNICIPALITY	65	18	2	9	36	0
30804 KONJYOSOM RURAL MUNICIPALITY	6	0	0	6	0	0
30805 MAHANKAL RURAL MUNICIPALITY	15	4	4	0	7	0
30806 BAGMATI RURAL MUNICIPALITY	3	0	3	0	0	0
Kavrepalanchok District	620	102	47	34	137	300
30901 CHAURI DEURALI RURAL MUNICIPALITY	1	0	0	1	0	0
30902 BHUMLU RURAL MUNICIPALITY	3	0	0	0	3	0
30903 MANDAN DEUPUR MUNICIPALITY	6	0	0	0	6	0
30904 BANEPA MUNICIPALITY	393	44	10	6	86	247
30905 DHULIKHEL MUNICIPALITY	61	0	0	0	13	48
30906 PANCHKHAL MUNICIPALITY	48	18	0	5	20	5
30907 TEMAL RURAL MUNICIPALITY	0	0	0	0	0	0
30908 NAMOBUDDHA MUNICIPALITY	12	0	4	7	1	0
30909 PANAUTI MUNICIPALITY	38	9	15	13	1	0
30910 BETHANCHOWK RURAL MUNICIPALITY	8	0	8	0	0	0
30911 ROSHI RURAL MUNICIPALITY	15	8	2	2	3	0
30912 MAHABHARAT RURAL MUNICIPALITY	16	12	0	0	4	0
30913 KHANIKHOLA RURAL MUNICIPALITY	19	11	8	0	0	0
Ramechhap District	106	25	11	10	60	0
31001 UMAKUNDA RURAL MUNICIPALITY	14	6	0	0	8	0
31002 GOKULGANGA RURAL MUNICIPALITY	3	0	0	3	0	0
31003 LIKHU TAMAKOSHI RURAL MUNICIPALITY	10	1	0	0	9	0
31004 RAMECHHAP MUNICIPALITY	17	8	5	0	4	0
31005 MANTHALI MUNICIPALITY	31	0	3	0	28	0
31006 KHANDADEVI RURAL MUNICIPALITY	4	4	0	0	0	0
31007 DORAMBA RURAL MUNICIPALITY	11	3	0	0	8	0
31008 SUNAPATI RURAL MUNICIPALITY	16	3	3	7	3	0
Sindhuli District	301	62	18	69	152	0
31101 DUDHOULI MUNICIPALITY	20	8	5	0	7	0
31102 PHIKKAL RURAL MUNICIPALITY	22	3	4	9	6	0
31103 TINPATAN RURAL MUNICIPALITY	18	1	0	8	9	0
31104 GOLANJOR RURAL MUNICIPALITY	32	14	3	0	15	0
31105 KAMALAMAI MUNICIPALITY	180	32	0	46	102	0
31106 SUNKOSHI RURAL MUNICIPALITY	10	3	2	0	5	0
31107 GHYANGLEKHA RURAL MUNICIPALITY	14	0	0	6	8	0
31108 MARIN RURAL MUNICIPALITY	1	1	0	0	0	0
31109 HARIHARPURGAGHI RURAL MUNICIPALITY	4	0	4	0	0	0

1) NSIC stands for Nepal Standard Industrial Classification.

2) Includes "Not reported ", "Unknown" and so on.

Table 3-2 Number of Persons Engaged by Section of Industrial Classification, Working Days for the last one year and Local Level.

District and Local Level	Section of NSIC ¹⁾					
	H+J					
	Transportation and Storage, Information and Communication					
	Working Days for the last one year (Operating through the year)					
	Total	Less than 300 days	300 to 319 days	320 to 349 days	350 days or more	Not Stated ²⁾
Makwanpur District	765	97	131	129	179	229
31201 INDRASAROWAR RURAL MUNICIPALITY	5	5	0	0	0	0
31202 THAHA MUNICIPALITY	38	19	0	5	14	0
31203 KAILASH RURAL MUNICIPALITY	0	0	0	0	0	0
31204 RAKSIRANG RURAL MUNICIPALITY	0	0	0	0	0	0
31205 MANAHARI RURAL MUNICIPALITY	6	0	0	6	0	0
31206 HETAUDA SUB-METROPOLITIAN CITY	690	66	116	118	164	226
31207 BHIMPHEDE RURAL MUNICIPALITY	3	3	0	0	0	0
31208 MAKAWANPURGADHI RURAL MUNICIPALITY	5	0	2	0	0	3
31209 BAKAIYA RURAL MUNICIPALITY	12	4	7	0	1	0
31210 BAGMATI RURAL MUNICIPALITY	6	0	6	0	0	0
Chitawan District	1,387	239	272	151	715	10
31301 RAPTI MUNICIPALITY	20	5	0	8	7	0
31302 KALIKA MUNICIPALITY	34	5	0	2	27	0
31303 ICHCHHA KAMANA RURAL MUNICIPALITY	8	0	3	5	0	0
31304 BHARATPUR METROPOLITIAN CITY	1,172	203	224	108	627	10
31305 RATNANAGAR MUNICIPALITY	104	17	39	26	22	0
31306 KHAIRAHANI MUNICIPALITY	44	9	3	0	32	0
31307 MADI MUNICIPALITY	5	0	3	2	0	0

1) NSIC stands for Nepal Standard Industrial Classification.

2) Includes "Not reported ", "Unknown" and so on.

Table 3-2 Number of Persons Engaged by Section of Industrial Classification, Working Days for the last one year and Local Level.

District and Local Level	Section of NSIC ¹⁾					
	I					
	Accommodation and Food Service					
	Working Days for the last one year (Operating through the year)					
	Total	Less than 300 days	300 to 319 days	320 to 349 days	350 days or more	Not Stated ²⁾
Bagamati Province						
Total	144,110	19,092	15,597	21,378	27,687	60,356
Metropolitan City	76,772	4,122	3,617	4,137	6,961	57,935
Sub-Metropolitan City	3,345	822	484	956	788	295
Municipality	51,132	11,398	9,264	12,968	15,485	2,017
Rural Municipality	12,861	2,750	2,232	3,317	4,453	109
301 Dolakha						
Total	2,041	241	215	359	843	383
Municipality	1,098	116	80	187	395	320
Rural Municipality	943	125	135	172	448	63
302 Sindhupalchok						
Total	2,727	552	315	852	1,008	0
Municipality	1,479	186	133	575	585	0
Rural Municipality	1,248	366	182	277	423	0
303 Rasuwa						
Total	940	323	304	88	221	4
Rural Municipality	940	323	304	88	221	4
304 Dhading						
Total	4,340	582	1,056	1,379	1,308	15
Municipality	1,438	161	441	469	367	0
Rural Municipality	2,902	421	615	910	941	15
305 Nuwakot						
Total	2,874	529	493	684	923	245
Municipality	1,656	202	253	349	619	233
Rural Municipality	1,218	327	240	335	304	12
306 Kathmandu						
Total	77,832	5,855	4,580	5,196	4,529	57,672
Metropolitan City	57,299	26	65	26	49	57,133
Municipality	20,533	5,829	4,515	5,170	4,480	539
307 Bhaktapur						
Total	8,277	2,084	1,481	2,094	2,437	181
Municipality	8,277	2,084	1,481	2,094	2,437	181

1) NSIC stands for Nepal Standard Industrial Classification.

2) Includes "Not reported ", "Unknown" and so on.

Table 3-2 Number of Persons Engaged by Section of Industrial Classification, Working Days for the last one year and Local Level.

District and Local Level	Section of NSIC ¹⁾					
	I					
	Accommodation and Food Service					
	Working Days for the last one year (Operating through the year)					
	Total	Less than 300 days	300 to 319 days	320 to 349 days	350 days or more	Not Stated ²⁾
308 Lalitpur						
Total	14,338	3,109	2,555	3,203	4,963	508
Metropolitan City	10,930	2,272	2,007	2,240	3,915	496
Municipality	3,113	796	499	853	953	12
Rural Municipality	295	41	49	110	95	0
309 Kavrepalanchok						
Total	6,907	736	952	1,602	2,885	732
Municipality	6,090	629	796	1,377	2,556	732
Rural Municipality	817	107	156	225	329	0
310 Ramechhap						
Total	1,419	177	402	376	449	15
Municipality	631	62	282	130	157	0
Rural Municipality	788	115	120	246	292	15
311 Sindhuli						
Total	2,710	473	290	544	1,403	0
Municipality	1,353	254	191	334	574	0
Rural Municipality	1,357	219	99	210	829	0
312 Makwanpur						
Total	5,485	1,596	848	1,544	1,202	295
Sub-Metropolitan City	3,345	822	484	956	788	295
Municipality	666	244	137	165	120	0
Rural Municipality	1,474	530	227	423	294	0
313 Chitawan						
Total	14,220	2,835	2,106	3,457	5,516	306
Metropolitan City	8,543	1,824	1,545	1,871	2,997	306
Municipality	4,798	835	456	1,265	2,242	0
Rural Municipality	879	176	105	321	277	0

1) NSIC stands for Nepal Standard Industrial Classification.

2) Includes "Not reported ", "Unknown" and so on.

Table 3-2 Number of Persons Engaged by Section of Industrial Classification, Working Days for the last one year and Local Level.

District and Local Level	Section of NSIC ¹⁾						Not Stated ²⁾
	I						
	Accommodation and Food Service						
	Working Days for the last one year (Operating through the year)						
	Total	Less than 300 days	300 to 319 days	320 to 349 days	350 days or more		
Dolakha District	2,041	241	215	359	843	383	
30101 GAURISHANKAR RURAL MUNICIPALITY	106	18	30	29	29	0	
30102 BIGU RURAL MUNICIPALITY	139	14	16	45	62	2	
30103 KALINCHOWK RURAL MUNICIPALITY	337	49	34	57	197	0	
30104 BAITEDHAR RURAL MUNICIPALITY	142	4	9	0	91	38	
30105 JIRI MUNICIPALITY	210	2	0	8	7	193	
30106 TAMAKOSHI RURAL MUNICIPALITY	63	11	8	1	20	23	
30107 MELUNG RURAL MUNICIPALITY	65	22	25	9	9	0	
30108 SHAILUNG RURAL MUNICIPALITY	91	7	13	31	40	0	
30109 BHIMESHWOR MUNICIPALITY	888	114	80	179	388	127	
Sindhupalchok District	2,727	552	315	852	1,008	0	
30201 BHOTEKOSHI RURAL MUNICIPALITY	100	69	14	10	7	0	
30202 JUGAL RURAL MUNICIPALITY	66	13	10	16	27	0	
30203 PANCHPOKHARI THANGPAL RURAL MUNICIPALITY	172	46	55	34	37	0	
30204 HELAMBU RURAL MUNICIPALITY	256	147	17	12	80	0	
30205 MELANCHI MUNICIPALITY	496	110	67	184	135	0	
30206 INDRAWOTI RURAL MUNICIPALITY	184	15	10	66	93	0	
30207 CHOUTARA SANGACHOWKGADHI MUNICIPALITY	733	53	48	354	278	0	
30208 BALEPHI RURAL MUNICIPALITY	189	16	32	77	64	0	
30209 BAHHRABISE MUNICIPALITY	250	23	18	37	172	0	
30210 TRIPURASUNDARI RURAL MUNICIPALITY	32	8	13	0	11	0	
30211 LISANKHU PAKHAR RURAL MUNICIPALITY	179	28	20	57	74	0	
30212 SUNKOSHI RURAL MUNICIPALITY	70	24	11	5	30	0	
Rasuwa District	940	323	304	88	221	4	
30301 GOSAIKUNDA RURAL MUNICIPALITY	609	215	142	64	188	0	
30302 AMACHHODINMO RURAL MUNICIPALITY	60	29	9	3	19	0	
30303 UTTARGAYA RURAL MUNICIPALITY	65	13	39	12	1	0	
30304 KALIKA RURAL MUNICIPALITY	182	62	114	2	0	4	
30305 NAUKUNDA RURAL MUNICIPALITY	24	4	0	7	13	0	
Dhading District	4,340	582	1,056	1,379	1,308	15	
30401 RUBI VALLEY RURAL MUNICIPALITY	51	16	19	0	16	0	
30402 KHANIYABAS RURAL MUNICIPALITY	79	13	9	34	23	0	
30403 GANGA JAMUNA RURAL MUNICIPALITY	101	28	19	4	50	0	
30404 TRIPURASUNDARI RURAL MUNICIPALITY	238	39	16	62	119	2	
30405 NETRAWATI DABAJONG RURAL MUNICIPALITY	76	26	21	29	0	0	
30406 NILKHANDA MUNICIPALITY	701	99	267	166	169	0	
30407 JWALAMUKHI RURAL MUNICIPALITY	144	32	40	32	40	0	
30408 SIDDHALEK RURAL MUNICIPALITY	135	42	72	21	0	0	
30409 BENIGHAT RORANG RURAL MUNICIPALITY	765	68	221	232	242	2	
30410 GAJURI RURAL MUNICIPALITY	520	57	48	191	222	2	
30411 GALCHHI RURAL MUNICIPALITY	354	55	34	140	125	0	
30412 THAKRE RURAL MUNICIPALITY	439	45	116	165	104	9	
30413 DHUNIBENSHI MUNICIPALITY	737	62	174	303	198	0	
Nuwakot District	2,874	529	493	684	923	245	
30501 DUPCHESHWOR RURAL MUNICIPALITY	192	79	25	60	26	2	
30502 TADI RURAL MUNICIPALITY	134	33	26	48	27	0	
30503 SURYAGADHI RURAL MUNICIPALITY	76	12	2	46	16	0	
30504 BIDUR MUNICIPALITY	1,429	176	226	239	555	233	
30505 KISPANG RURAL MUNICIPALITY	103	24	20	22	37	0	
30506 MYAGANG RURAL MUNICIPALITY	96	31	18	18	29	0	
30507 TARAKESHWOR RURAL MUNICIPALITY	75	22	11	20	22	0	
30508 BELKOTGADHI MUNICIPALITY	227	26	27	110	64	0	
30509 LIKHU RURAL MUNICIPALITY	150	42	15	70	23	0	
30510 PANCHAKANYA RURAL MUNICIPALITY	39	15	8	11	5	0	
30511 SHIVAPURI RURAL MUNICIPALITY	113	22	28	11	49	3	
30512 KAKANI RURAL MUNICIPALITY	240	47	87	29	70	7	

1) NSIC stands for Nepal Standard Industrial Classification.

2) Includes "Not reported", "Unknown" and so on.

Table 3-2 Number of Persons Engaged by Section of Industrial Classification, Working Days for the last one year and Local Level.

District and Local Level	Section of NSIC ¹⁾					
	I					
	Accommodation and Food Service					
	Working Days for the last one year (Operating through the year)					
	Total	Less than 300 days	300 to 319 days	320 to 349 days	350 days or more	Not Stated ²⁾
Kathmandu District	77,832	5,855	4,580	5,196	4,529	57,672
30601 SHANKHARAPUR MUNICIPALITY	757	145	153	192	257	10
30602 KAGESHWORI MANAHARA MUNICIPALITY	1,297	479	371	297	148	2
30603 GOKARNESHWOR MUNICIPALITY	3,024	1,194	670	640	494	26
30604 BUDHANILKHANTHA MUNICIPALITY	2,750	410	403	872	972	93
30605 TOKHA MUNICIPALITY	3,884	788	626	1,256	1,120	94
30606 TARAKESHWOR MUNICIPALITY	1,620	559	332	426	303	0
30607 NAGARJUN MUNICIPALITY	1,402	479	413	269	230	11
30608 KATHMANDU METROPOLITIAN CITY	57,299	26	65	26	49	57,133
30609 KIRTIPUR MUNICIPALITY	2,000	607	726	374	255	38
30610 CHANDRAGIRI MUNICIPALITY	2,899	1,034	689	649	271	256
30611 DAKSHINKALI MUNICIPALITY	900	134	132	195	430	9
Bhaktapur District	8,277	2,084	1,481	2,094	2,437	181
30701 CHANGUNARAYAN MUNICIPALITY	1,390	239	268	160	612	111
30702 BHAKTAPUR MUNICIPALITY	2,788	645	531	795	814	3
30703 MADHYAPUR THIMI MUNICIPALITY	2,227	663	343	691	496	34
30704 SURYABINAYAK MUNICIPALITY	1,872	537	339	448	515	33
Lalitpur District	14,338	3,109	2,555	3,203	4,963	508
30801 MAHALAXMI MUNICIPALITY	1,521	390	277	514	328	12
30802 LALITPUR METROPOLITIAN CITY	10,930	2,272	2,007	2,240	3,915	496
30803 GODAWARI MUNICIPALITY	1,592	406	222	339	625	0
30804 KONJYOSOM RURAL MUNICIPALITY	141	19	23	90	9	0
30805 MAHANKAL RURAL MUNICIPALITY	63	8	19	0	36	0
30806 BAGMATI RURAL MUNICIPALITY	91	14	7	20	50	0
Kavrepalanchok District	6,907	736	952	1,602	2,885	732
30901 CHAURI DEURALI RURAL MUNICIPALITY	107	17	20	35	35	0
30902 BHUMLU RURAL MUNICIPALITY	188	14	21	35	118	0
30903 MANDAN DEUPUR MUNICIPALITY	760	137	53	120	450	0
30904 BANEPA MUNICIPALITY	1,745	180	297	465	590	213
30905 DHULIKHEL MUNICIPALITY	1,516	61	144	306	609	396
30906 PANCHKHAL MUNICIPALITY	751	86	100	194	248	123
30907 TEMAL RURAL MUNICIPALITY	110	5	30	42	33	0
30908 NAMOBUDDHA MUNICIPALITY	488	39	69	40	340	0
30909 PANAUTI MUNICIPALITY	830	126	133	252	319	0
30910 BETHANCHOWK RURAL MUNICIPALITY	135	20	19	49	47	0
30911 ROSHI RURAL MUNICIPALITY	218	41	52	52	73	0
30912 MAHABHARAT RURAL MUNICIPALITY	33	3	12	7	11	0
30913 KHANIKHOLA RURAL MUNICIPALITY	26	7	2	5	12	0
Ramechhap District	1,419	177	402	376	449	15
31001 UMAKUNDA RURAL MUNICIPALITY	188	34	19	58	70	7
31002 GOKULGANGA RURAL MUNICIPALITY	208	31	24	58	95	0
31003 LIKHU TAMAKOSHI RURAL MUNICIPALITY	147	20	39	40	48	0
31004 RAMECHHAP MUNICIPALITY	170	15	27	34	94	0
31005 MANTHALI MUNICIPALITY	461	47	255	96	63	0
31006 KHANDADEVI RURAL MUNICIPALITY	88	6	7	20	51	4
31007 DORAMBA RURAL MUNICIPALITY	102	22	26	32	18	4
31008 SUNAPATI RURAL MUNICIPALITY	55	2	5	38	10	0
Sindhuli District	2,710	473	290	544	1,403	0
31101 DUDHOULI MUNICIPALITY	225	32	100	32	61	0
31102 PHIKKAL RURAL MUNICIPALITY	46	11	9	13	13	0
31103 TINPATAN RURAL MUNICIPALITY	96	3	7	8	78	0
31104 GOLANJOR RURAL MUNICIPALITY	389	117	16	81	175	0
31105 KAMALAMAI MUNICIPALITY	1,128	222	91	302	513	0
31106 SUNKOSHI RURAL MUNICIPALITY	527	22	21	18	466	0
31107 GHYANGLEKHA RURAL MUNICIPALITY	39	2	7	28	2	0
31108 MARIN RURAL MUNICIPALITY	175	39	23	45	68	0
31109 HARIHARPURGAGHI RURAL MUNICIPALITY	85	25	16	17	27	0

1) NSIC stands for Nepal Standard Industrial Classification.

2) Includes "Not reported ", "Unknown" and so on.

Table 3-2 Number of Persons Engaged by Section of Industrial Classification, Working Days for the last one year and Local Level.

District and Local Level	Section of NSIC ¹⁾					
	I					
	Accommodation and Food Service					
	Working Days for the last one year (Operating through the year)					
	Total	Less than 300 days	300 to 319 days	320 to 349 days	350 days or more	Not Stated ²⁾
Makwanpur District	5,485	1,596	848	1,544	1,202	295
31201 INDRASAROWAR RURAL MUNICIPALITY	340	96	64	73	107	0
31202 THAHA MUNICIPALITY	666	244	137	165	120	0
31203 KAILASH RURAL MUNICIPALITY	82	11	9	43	19	0
31204 RAKSIRANG RURAL MUNICIPALITY	64	17	13	32	2	0
31205 MANAHARI RURAL MUNICIPALITY	420	187	42	140	51	0
31206 HETAUDA SUB-METROPOLITIAN CITY	3,345	822	484	956	788	295
31207 BHIMPHEDE RURAL MUNICIPALITY	239	85	44	63	47	0
31208 MAKAWANPURGADHI RURAL MUNICIPALITY	103	49	14	19	21	0
31209 BAKAIYA RURAL MUNICIPALITY	111	42	21	22	26	0
31210 BAGMATI RURAL MUNICIPALITY	115	43	20	31	21	0
Chitawan District	14,220	2,835	2,106	3,457	5,516	306
31301 RAPTI MUNICIPALITY	469	68	29	150	222	0
31302 KALIKA MUNICIPALITY	408	87	36	110	175	0
31303 ICHCHHA KAMANA RURAL MUNICIPALITY	879	176	105	321	277	0
31304 BHARATPUR METROPOLITIAN CITY	8,543	1,824	1,545	1,871	2,997	306
31305 RATNANAGAR MUNICIPALITY	2,844	360	225	694	1,565	0
31306 KHAIRAHANI MUNICIPALITY	763	290	137	146	190	0
31307 MADI MUNICIPALITY	314	30	29	165	90	0

1) NSIC stands for Nepal Standard Industrial Classification.

2) Includes "Not reported", "Unknown" and so on.

Table 3-2 Number of Persons Engaged by Section of Industrial Classification, Working Days for the last one year and Local Level.

District and Local Level	Section of NSIC ¹⁾					
	K					
	Financial and Insurance					
	Working Days for the last one year (Operating through the year)					
	Total	Less than 300 days	300 to 319 days	320 to 349 days	350 days or more	Not Stated ²⁾
Bagamati Province						
Total	101,612	20,998	6,787	3,375	5,404	65,048
Metropolitan City	64,500	2,971	2,082	467	2,976	56,004
Sub-Metropolitan City	1,114	447	218	64	37	348
Municipality	28,909	12,326	3,758	2,462	1,931	8,432
Rural Municipality	7,089	5,254	729	382	460	264
301 Dolakha						
Total	1,097	548	117	8	15	409
Municipality	516	162	42	2	10	300
Rural Municipality	581	386	75	6	5	109
302 Sindhupalchok						
Total	1,836	1,115	439	96	186	0
Municipality	1,091	643	327	33	88	0
Rural Municipality	745	472	112	63	98	0
303 Rasuwa						
Total	165	84	26	5	0	50
Rural Municipality	165	84	26	5	0	50
304 Dhading						
Total	2,212	1,751	188	78	164	31
Municipality	453	295	101	34	23	0
Rural Municipality	1,759	1,456	87	44	141	31
305 Nuwakot						
Total	1,494	1,046	213	105	21	109
Municipality	955	657	138	67	19	74
Rural Municipality	539	389	75	38	2	35
306 Kathmandu						
Total	64,025	3,104	1,417	1,035	2,985	55,484
Metropolitan City	56,775	22	22	25	2,314	54,392
Municipality	7,250	3,082	1,395	1,010	671	1,092
307 Bhaktapur						
Total	7,471	3,587	861	745	444	1,834
Municipality	7,471	3,587	861	745	444	1,834

1) NSIC stands for Nepal Standard Industrial Classification.

2) Includes "Not reported ", "Unknown" and so on.

Table 3-2 Number of Persons Engaged by Section of Industrial Classification, Working Days for the last one year and Local Level.

District and Local Level	Section of NSIC ¹⁾					
	K					
	Financial and Insurance					
	Working Days for the last one year (Operating through the year)					
	Total	Less than 300 days	300 to 319 days	320 to 349 days	350 days or more	Not Stated ²⁾
308 Lalitpur						
Total	6,139	3,002	1,550	398	647	542
Metropolitan City	4,934	2,381	1,282	264	523	484
Municipality	1,060	531	264	105	102	58
Rural Municipality	145	90	4	29	22	0
309 Kavrepalanchok						
Total	7,286	1,442	293	244	471	4,836
Municipality	7,056	1,271	280	231	438	4,836
Rural Municipality	230	171	13	13	33	0
310 Ramechhap						
Total	2,721	2,048	229	115	101	228
Municipality	964	707	44	11	6	196
Rural Municipality	1,757	1,341	185	104	95	32
311 Sindhuli						
Total	1,667	1,208	197	149	113	0
Municipality	887	620	84	124	59	0
Rural Municipality	780	588	113	25	54	0
312 Makwanpur						
Total	1,641	784	307	102	51	397
Sub-Metropolitan City	1,114	447	218	64	37	348
Municipality	212	114	50	2	4	42
Rural Municipality	315	223	39	36	10	7
313 Chitawan						
Total	3,858	1,279	950	295	206	1,128
Metropolitan City	2,791	568	778	178	139	1,128
Municipality	994	657	172	98	67	0
Rural Municipality	73	54	0	19	0	0

1) NSIC stands for Nepal Standard Industrial Classification.

2) Includes "Not reported", "Unknown" and so on.

Table 3-2 Number of Persons Engaged by Section of Industrial Classification, Working Days for the last one year and Local Level.

District and Local Level	Section of NSIC ¹⁾						Not Stated ²⁾
	K						
	Financial and Insurance						
	Working Days for the last one year (Operating through the year)						
Total	Less than 300 days	300 to 319 days	320 to 349 days	350 days or more			
Dolakha District	1,097	548	117	8	15	409	
30101 GAURISHANKAR RURAL MUNICIPALITY	93	91	0	2	0	0	
30102 BIGU RURAL MUNICIPALITY	44	14	0	0	0	30	
30103 KALINCHOWK RURAL MUNICIPALITY	93	83	10	0	0	0	
30104 BAITEDHAR RURAL MUNICIPALITY	132	70	28	3	0	31	
30105 JIRI MUNICIPALITY	94	34	12	0	3	45	
30106 TAMAKOSHI RURAL MUNICIPALITY	72	15	9	0	0	48	
30107 MELUNG RURAL MUNICIPALITY	93	72	16	0	5	0	
30108 SHAILUNG RURAL MUNICIPALITY	54	41	12	1	0	0	
30109 BHIMESHWOR MUNICIPALITY	422	128	30	2	7	255	
Sindhupalchok District	1,836	1,115	439	96	186	0	
30201 BHOTEKOSHI RURAL MUNICIPALITY	1	1	0	0	0	0	
30202 JUGAL RURAL MUNICIPALITY	13	8	3	2	0	0	
30203 PANCHPOKHARI THANGPAL RURAL MUNICIPALITY	211	169	9	28	5	0	
30204 HELAMBU RURAL MUNICIPALITY	60	20	40	0	0	0	
30205 MELANCHI MUNICIPALITY	270	167	73	9	21	0	
30206 INDRAWOTI RURAL MUNICIPALITY	209	126	0	13	70	0	
30207 CHOUTARA SANGACHOWKGADHI MUNICIPALITY	593	304	202	24	63	0	
30208 BALEPHI RURAL MUNICIPALITY	76	50	10	16	0	0	
30209 BAHRABISE MUNICIPALITY	228	172	52	0	4	0	
30210 TRIPURASUNDARI RURAL MUNICIPALITY	22	8	3	4	7	0	
30211 LISANKHU PAKHAR RURAL MUNICIPALITY	116	82	19	0	15	0	
30212 SUNKOSHI RURAL MUNICIPALITY	37	8	28	0	1	0	
Rasuwa District	165	84	26	5	0	50	
30301 GOSAIKUNDA RURAL MUNICIPALITY	89	43	0	5	0	41	
30302 AMACHHODINMO RURAL MUNICIPALITY	2	2	0	0	0	0	
30303 UTTARGAYA RURAL MUNICIPALITY	49	23	17	0	0	9	
30304 KALIKA RURAL MUNICIPALITY	25	16	9	0	0	0	
30305 NAUKUNDA RURAL MUNICIPALITY	0	0	0	0	0	0	
Dhading District	2,212	1,751	188	78	164	31	
30401 RUBI VALLEY RURAL MUNICIPALITY	5	4	0	0	1	0	
30402 KHANIYABAS RURAL MUNICIPALITY	235	235	0	0	0	0	
30403 GANGA JAMUNA RURAL MUNICIPALITY	152	65	3	0	84	0	
30404 TRIPURASUNDARI RURAL MUNICIPALITY	489	473	16	0	0	0	
30405 NETRAWATI DABAJONG RURAL MUNICIPALITY	67	43	13	9	1	1	
30406 NILKHANDA MUNICIPALITY	256	221	31	0	4	0	
30407 JWALAMUKHI RURAL MUNICIPALITY	111	105	4	0	2	0	
30408 SIDDHALEK RURAL MUNICIPALITY	255	254	1	0	0	0	
30409 BENIGHAT RORANG RURAL MUNICIPALITY	77	16	8	10	43	0	
30410 GAJURI RURAL MUNICIPALITY	170	138	16	16	0	0	
30411 GALCHHI RURAL MUNICIPALITY	166	112	12	9	7	26	
30412 THAKRE RURAL MUNICIPALITY	32	11	14	0	3	4	
30413 DHUNIBENSHI MUNICIPALITY	197	74	70	34	19	0	
Nuwakot District	1,494	1,046	213	105	21	109	
30501 DUPCHESHWOR RURAL MUNICIPALITY	53	31	0	0	0	22	
30502 TADI RURAL MUNICIPALITY	68	62	6	0	0	0	
30503 SURYAGADHI RURAL MUNICIPALITY	113	66	25	22	0	0	
30504 BIDUR MUNICIPALITY	755	499	128	40	14	74	
30505 KISPANG RURAL MUNICIPALITY	16	6	4	6	0	0	
30506 MYAGANG RURAL MUNICIPALITY	32	9	17	0	0	6	
30507 TARAKESHWOR RURAL MUNICIPALITY	34	32	0	0	2	0	
30508 BELKOTGADHI MUNICIPALITY	200	158	10	27	5	0	
30509 LIKHU RURAL MUNICIPALITY	62	60	2	0	0	0	
30510 PANCHAKANYA RURAL MUNICIPALITY	29	17	9	0	0	3	
30511 SHIVAPURI RURAL MUNICIPALITY	27	23	0	0	0	4	
30512 KAKANI RURAL MUNICIPALITY	105	83	12	10	0	0	

1) NSIC stands for Nepal Standard Industrial Classification.

2) Includes "Not reported", "Unknown" and so on.

Table 3-2 Number of Persons Engaged by Section of Industrial Classification, Working Days for the last one year and Local Level.

District and Local Level	Section of NSIC ¹⁾					
	K					
	Financial and Insurance					
	Working Days for the last one year (Operating through the year)					
	Total	Less than 300 days	300 to 319 days	320 to 349 days	350 days or more	Not Stated ²⁾
Kathmandu District	64,025	3,104	1,417	1,035	2,985	55,484
30601 SHANKHARAPUR MUNICIPALITY	650	401	92	137	20	0
30602 KAGESHWORI MANAHARA MUNICIPALITY	306	118	106	11	33	38
30603 GOKARNESHWOR MUNICIPALITY	826	542	107	45	70	62
30604 BUDHANILKHANTHA MUNICIPALITY	753	235	139	193	156	30
30605 TOKHA MUNICIPALITY	1,553	617	507	248	81	100
30606 TARAKESHWOR MUNICIPALITY	1,028	241	69	26	30	662
30607 NAGARJUN MUNICIPALITY	296	195	15	28	15	43
30608 KATHMANDU METROPOLITIAN CITY	56,775	22	22	25	2,314	54,392
30609 KIRTIPUR MUNICIPALITY	574	196	217	27	99	35
30610 CHANDRAGIRI MUNICIPALITY	1,024	461	136	241	86	100
30611 DAKSHINKALI MUNICIPALITY	240	76	7	54	81	22
Bhaktapur District	7,471	3,587	861	745	444	1,834
30701 CHANGUNARAYAN MUNICIPALITY	1,331	1,221	39	4	67	0
30702 BHAKTAPUR MUNICIPALITY	2,011	1,210	352	282	140	27
30703 MADHYAPUR THIMI MUNICIPALITY	2,442	579	278	395	175	1,015
30704 SURYABINAYAK MUNICIPALITY	1,687	577	192	64	62	792
Lalitpur District	6,139	3,002	1,550	398	647	542
30801 MAHALAXMI MUNICIPALITY	423	188	103	15	74	43
30802 LALITPUR METROPOLITIAN CITY	4,934	2,381	1,282	264	523	484
30803 GODAWARI MUNICIPALITY	637	343	161	90	28	15
30804 KONJYOSOM RURAL MUNICIPALITY	45	35	0	8	2	0
30805 MAHANKAL RURAL MUNICIPALITY	35	31	4	0	0	0
30806 BAGMATI RURAL MUNICIPALITY	65	24	0	21	20	0
Kavrepalanchok District	7,286	1,442	293	244	471	4,836
30901 CHAURI DEURALI RURAL MUNICIPALITY	12	7	0	5	0	0
30902 BHUMLU RURAL MUNICIPALITY	50	42	2	6	0	0
30903 MANDAN DEUPUR MUNICIPALITY	109	51	9	38	11	0
30904 BANEPA MUNICIPALITY	6,082	960	145	72	145	4,760
30905 DHULIKHEL MUNICIPALITY	166	22	19	43	39	43
30906 PANCHKHAL MUNICIPALITY	175	113	32	8	8	14
30907 TEMAL RURAL MUNICIPALITY	17	9	2	1	5	0
30908 NAMOBUDDHA MUNICIPALITY	106	47	16	8	21	14
30909 PANAUTI MUNICIPALITY	418	78	59	62	214	5
30910 BETHANCHOWK RURAL MUNICIPALITY	56	42	4	0	10	0
30911 ROSHI RURAL MUNICIPALITY	75	55	2	0	18	0
30912 MAHABHARAT RURAL MUNICIPALITY	2	1	0	1	0	0
30913 KHANIKHOLA RURAL MUNICIPALITY	18	15	3	0	0	0
Ramechhap District	2,721	2,048	229	115	101	228
31001 UMAKUNDA RURAL MUNICIPALITY	421	391	28	0	0	2
31002 GOKULGANGA RURAL MUNICIPALITY	190	171	19	0	0	0
31003 LIKHU TAMAKOSHI RURAL MUNICIPALITY	281	211	26	0	44	0
31004 RAMECHHAP MUNICIPALITY	377	366	10	0	1	0
31005 MANTHALI MUNICIPALITY	587	341	34	11	5	196
31006 KHANDADEVI RURAL MUNICIPALITY	103	62	26	0	15	0
31007 DORAMBA RURAL MUNICIPALITY	628	446	72	44	36	30
31008 SUNAPATI RURAL MUNICIPALITY	134	60	14	60	0	0
Sindhuli District	1,667	1,208	197	149	113	0
31101 DUDHOULI MUNICIPALITY	240	109	55	33	43	0
31102 PHIKKAL RURAL MUNICIPALITY	153	153	0	0	0	0
31103 TINPATAN RURAL MUNICIPALITY	146	97	0	0	49	0
31104 GOLANJOR RURAL MUNICIPALITY	231	190	27	14	0	0
31105 KAMALAMAI MUNICIPALITY	647	511	29	91	16	0
31106 SUNKOSHI RURAL MUNICIPALITY	45	2	27	11	5	0
31107 GHYANGLEKHA RURAL MUNICIPALITY	141	99	42	0	0	0
31108 MARIN RURAL MUNICIPALITY	64	47	17	0	0	0
31109 HARIHARPURGAGHI RURAL MUNICIPALITY	0	0	0	0	0	0

1) NSIC stands for Nepal Standard Industrial Classification.

2) Includes "Not reported ", "Unknown" and so on.

Table 3-2 Number of Persons Engaged by Section of Industrial Classification, Working Days for the last one year and Local Level.

District and Local Level	Section of NSIC ¹⁾					
	K					
	Financial and Insurance					
	Working Days for the last one year (Operating through the year)					
	Total	Less than 300 days	300 to 319 days	320 to 349 days	350 days or more	Not Stated ²⁾
Makwanpur District	1,641	784	307	102	51	397
31201 INDRASAROWAR RURAL MUNICIPALITY	35	28	0	0	0	7
31202 THAHA MUNICIPALITY	212	114	50	2	4	42
31203 KAILASH RURAL MUNICIPALITY	26	1	10	15	0	0
31204 RAKSIRANG RURAL MUNICIPALITY	5	2	3	0	0	0
31205 MANAHARI RURAL MUNICIPALITY	94	87	4	0	3	0
31206 HETAUDA SUB-METROPOLITIAN CITY	1,114	447	218	64	37	348
31207 BHIMPHEDE RURAL MUNICIPALITY	61	44	10	2	5	0
31208 MAKAWANPURGADHI RURAL MUNICIPALITY	34	21	7	6	0	0
31209 BAKAIYA RURAL MUNICIPALITY	29	18	3	6	2	0
31210 BAGMATI RURAL MUNICIPALITY	31	22	2	7	0	0
Chitawan District	3,858	1,279	950	295	206	1,128
31301 RAPTI MUNICIPALITY	162	85	44	25	8	0
31302 KALIKA MUNICIPALITY	132	33	13	57	29	0
31303 ICHCHHA KAMANA RURAL MUNICIPALITY	73	54	0	19	0	0
31304 BHARATPUR METROPOLITIAN CITY	2,791	568	778	178	139	1,128
31305 RATNANAGAR MUNICIPALITY	343	280	26	9	28	0
31306 KHAIRAHANI MUNICIPALITY	304	234	66	2	2	0
31307 MADI MUNICIPALITY	53	25	23	5	0	0

1) NSIC stands for Nepal Standard Industrial Classification.

2) Includes "Not reported", "Unknown" and so on.

Table 3-2 Number of Persons Engaged by Section of Industrial Classification, Working Days for the last one year and Local Level.

District and Local Level	Section of NSIC ¹⁾					
	P					
	Education					
	Working Days for the last one year (Operating through the year)					
	Total	Less than 300 days	300 to 319 days	320 to 349 days	350 days or more	Not Stated ²⁾
Bagamati Province						
Total	163,424	89,802	9,720	5,042	2,454	56,406
Metropolitan City	70,800	16,288	2,405	1,406	625	50,076
Sub-Metropolitan City	3,540	2,020	252	51	0	1,217
Municipality	64,384	48,956	6,327	3,061	1,529	4,511
Rural Municipality	24,700	22,538	736	524	300	602
301 Dolakha						
Total	3,673	2,666	8	73	15	911
Municipality	1,282	749	8	30	7	488
Rural Municipality	2,391	1,917	0	43	8	423
302 Sindhupalchok						
Total	4,909	4,529	41	131	208	0
Municipality	2,205	2,074	19	79	33	0
Rural Municipality	2,704	2,455	22	52	175	0
303 Rasuwa						
Total	753	642	2	0	3	106
Rural Municipality	753	642	2	0	3	106
304 Dhading						
Total	6,035	5,533	330	56	39	77
Municipality	1,857	1,748	23	7	15	64
Rural Municipality	4,178	3,785	307	49	24	13
305 Nuwakot						
Total	5,351	4,830	122	111	31	257
Municipality	2,317	1,891	88	88	28	222
Rural Municipality	3,034	2,939	34	23	3	35
306 Kathmandu						
Total	72,072	16,537	3,924	2,110	876	48,625
Metropolitan City	48,342	15	3	586	122	47,616
Municipality	23,730	16,522	3,921	1,524	754	1,009
307 Bhaktapur						
Total	12,642	9,614	1,202	675	273	878
Municipality	12,642	9,614	1,202	675	273	878

1) NSIC stands for Nepal Standard Industrial Classification.

2) Includes "Not reported ", "Unknown" and so on.

Table 3-2 Number of Persons Engaged by Section of Industrial Classification, Working Days for the last one year and Local Level.

District and Local Level	Section of NSIC ¹⁾					
	P					
	Education					
	Working Days for the last one year (Operating through the year)					
	Total	Less than 300 days	300 to 319 days	320 to 349 days	350 days or more	Not Stated ²⁾
308 Lalitpur						
Total	19,726	14,588	1,950	728	381	2,079
Metropolitan City	14,553	10,476	1,467	388	220	2,002
Municipality	4,360	3,516	391	232	144	77
Rural Municipality	813	596	92	108	17	0
309 Kavrepalanchok						
Total	9,354	7,101	248	186	91	1,728
Municipality	6,806	4,626	194	167	91	1,728
Rural Municipality	2,548	2,475	54	19	0	0
310 Ramechhap						
Total	3,386	3,023	130	151	32	50
Municipality	1,254	1,129	53	7	23	42
Rural Municipality	2,132	1,894	77	144	9	8
311 Sindhuli						
Total	5,320	4,942	196	64	118	0
Municipality	2,434	2,243	92	41	58	0
Rural Municipality	2,886	2,699	104	23	60	0
312 Makwanpur						
Total	7,006	5,390	296	85	1	1,234
Sub-Metropolitan City	3,540	2,020	252	51	0	1,217
Municipality	637	628	0	9	0	0
Rural Municipality	2,829	2,742	44	25	1	17
313 Chitawan						
Total	13,197	10,407	1,271	672	386	461
Metropolitan City	7,905	5,797	935	432	283	458
Municipality	4,860	4,216	336	202	103	3
Rural Municipality	432	394	0	38	0	0

1) NSIC stands for Nepal Standard Industrial Classification.

2) Includes "Not reported ", "Unknown" and so on.

Table 3-2 Number of Persons Engaged by Section of Industrial Classification, Working Days for the last one year and Local Level.

District and Local Level	Section of NSIC ¹⁾						Not Stated ²⁾
	P						
	Education						
	Working Days for the last one year (Operating through the year)						
	Total	Less than 300 days	300 to 319 days	320 to 349 days	350 days or more		
Dolakha District	3,673	2,666	8	73	15	911	
30101 GAURISHANKAR RURAL MUNICIPALITY	303	270	0	33	0	0	
30102 BIGU RURAL MUNICIPALITY	289	208	0	0	0	81	
30103 KALINCHOWK RURAL MUNICIPALITY	447	439	0	6	2	0	
30104 BAITEDHAR RURAL MUNICIPALITY	380	251	0	0	5	124	
30105 JIRI MUNICIPALITY	350	165	0	5	7	173	
30106 TAMAKOSHI RURAL MUNICIPALITY	381	163	0	0	0	218	
30107 MELUNG RURAL MUNICIPALITY	313	308	0	4	1	0	
30108 SHAILUNG RURAL MUNICIPALITY	278	278	0	0	0	0	
30109 BHIMESHWOR MUNICIPALITY	932	584	8	25	0	315	
Sindhupalchok District	4,909	4,529	41	131	208	0	
30201 BHOTEKOSHI RURAL MUNICIPALITY	213	213	0	0	0	0	
30202 JUGAL RURAL MUNICIPALITY	288	274	12	0	2	0	
30203 PANCHPOKHARI THANGPAL RURAL MUNICIPALITY	278	278	0	0	0	0	
30204 HELAMBU RURAL MUNICIPALITY	349	305	1	0	43	0	
30205 MELANCHI MUNICIPALITY	749	722	12	10	5	0	
30206 INDRAWOTI RURAL MUNICIPALITY	458	295	9	24	130	0	
30207 CHOUTARA SANGACHOWKGADHI MUNICIPALITY	1,004	966	7	13	18	0	
30208 BALEPHI RURAL MUNICIPALITY	279	278	0	1	0	0	
30209 BAHRRABISE MUNICIPALITY	452	386	0	56	10	0	
30210 TRIPURASUNDARI RURAL MUNICIPALITY	211	196	0	15	0	0	
30211 LISANKHU PAKHAR RURAL MUNICIPALITY	259	251	0	8	0	0	
30212 SUNKOSHI RURAL MUNICIPALITY	369	365	0	4	0	0	
Rasuwa District	753	642	2	0	3	106	
30301 GOSAIKUNDA RURAL MUNICIPALITY	90	46	0	0	0	44	
30302 AMACHHODINMO RURAL MUNICIPALITY	105	105	0	0	0	0	
30303 UTTARGAYA RURAL MUNICIPALITY	183	165	0	0	0	18	
30304 KALIKA RURAL MUNICIPALITY	185	139	2	0	0	44	
30305 NAUKUNDA RURAL MUNICIPALITY	190	187	0	0	3	0	
Dhading District	6,035	5,533	330	56	39	77	
30401 RUBI VALLEY RURAL MUNICIPALITY	175	152	7	0	16	0	
30402 KHANIYABAS RURAL MUNICIPALITY	197	187	0	0	0	10	
30403 GANGA JAMUNA RURAL MUNICIPALITY	376	358	0	15	3	0	
30404 TRIPURASUNDARI RURAL MUNICIPALITY	480	455	19	1	5	0	
30405 NETRAWATI DABAJONG RURAL MUNICIPALITY	198	198	0	0	0	0	
30406 NILKHANTHA MUNICIPALITY	1,313	1,211	23	0	15	64	
30407 JWALAMUKHI RURAL MUNICIPALITY	507	365	142	0	0	0	
30408 SIDDHALEK RURAL MUNICIPALITY	489	489	0	0	0	0	
30409 BENIGHAT RORANG RURAL MUNICIPALITY	508	427	77	4	0	0	
30410 GAJURI RURAL MUNICIPALITY	440	384	51	5	0	0	
30411 GALCHHI RURAL MUNICIPALITY	406	368	11	24	0	3	
30412 THAKRE RURAL MUNICIPALITY	402	402	0	0	0	0	
30413 DHUNIBENSHI MUNICIPALITY	544	537	0	7	0	0	
Nuwakot District	5,351	4,830	122	111	31	257	
30501 DUPCHESHWOR RURAL MUNICIPALITY	341	331	2	6	0	2	
30502 TADI RURAL MUNICIPALITY	331	327	0	4	0	0	
30503 SURYAGADHI RURAL MUNICIPALITY	297	297	0	0	0	0	
30504 BIDUR MUNICIPALITY	1,650	1,263	88	50	27	222	
30505 KISPANG RURAL MUNICIPALITY	242	242	0	0	0	0	
30506 MYAGANG RURAL MUNICIPALITY	247	235	0	3	0	9	
30507 TARAKESHWOR RURAL MUNICIPALITY	280	266	10	4	0	0	
30508 BELKOTGADHI MUNICIPALITY	667	628	0	38	1	0	
30509 LIKHU RURAL MUNICIPALITY	288	288	0	0	0	0	
30510 PANCHAKANYA RURAL MUNICIPALITY	235	231	1	0	3	0	
30511 SHIVAPURI RURAL MUNICIPALITY	349	349	0	0	0	0	
30512 KAKANI RURAL MUNICIPALITY	424	373	21	6	0	24	

1) NSIC stands for Nepal Standard Industrial Classification.

2) Includes "Not reported", "Unknown" and so on.

Table 3-2 Number of Persons Engaged by Section of Industrial Classification, Working Days for the last one year and Local Level.

District and Local Level	Section of NSIC ¹⁾					
	P					
	Education					
	Working Days for the last one year (Operating through the year)					
	Total	Less than 300 days	300 to 319 days	320 to 349 days	350 days or more	Not Stated ²⁾
Kathmandu District	72,072	16,537	3,924	2,110	876	48,625
30601 SHANKHARAPUR MUNICIPALITY	428	302	7	0	31	88
30602 KAGESHWORI MANAHARA MUNICIPALITY	1,678	803	448	165	156	106
30603 GOKARNESHWOR MUNICIPALITY	2,989	2,784	62	53	90	0
30604 BUDHANILKHANTHA MUNICIPALITY	4,728	2,514	1,054	835	292	33
30605 TOKHA MUNICIPALITY	3,244	2,503	368	178	2	193
30606 TARAKESHWOR MUNICIPALITY	1,950	1,505	364	33	4	44
30607 NAGARJUN MUNICIPALITY	2,337	1,658	265	159	93	162
30608 KATHMANDU METROPOLITIAN CITY	48,342	15	3	586	122	47,616
30609 KIRTIPUR MUNICIPALITY	3,067	1,742	1,092	17	1	215
30610 CHANDRAGIRI MUNICIPALITY	2,529	1,992	261	73	85	118
30611 DAKSHINKALI MUNICIPALITY	780	719	0	11	0	50
Bhaktapur District	12,642	9,614	1,202	675	273	878
30701 CHANGUNARAYAN MUNICIPALITY	1,498	1,136	267	44	5	46
30702 BHAKTAPUR MUNICIPALITY	5,171	4,402	292	100	180	197
30703 MADHYAPUR THIMI MUNICIPALITY	3,505	2,414	349	342	87	313
30704 SURYABINAYAK MUNICIPALITY	2,468	1,662	294	189	1	322
Lalitpur District	19,726	14,588	1,950	728	381	2,079
30801 MAHALAXMI MUNICIPALITY	2,090	1,615	269	96	33	77
30802 LALITPUR METROPOLITIAN CITY	14,553	10,476	1,467	388	220	2,002
30803 GODAWARI MUNICIPALITY	2,270	1,901	122	136	111	0
30804 KONJYOSOM RURAL MUNICIPALITY	184	64	0	104	16	0
30805 MAHANKAL RURAL MUNICIPALITY	251	177	70	4	0	0
30806 BAGMATI RURAL MUNICIPALITY	378	355	22	0	1	0
Kavrepalanchok District	9,354	7,101	248	186	91	1,728
30901 CHAURI DEURALI RURAL MUNICIPALITY	450	445	0	5	0	0
30902 BHUMLU RURAL MUNICIPALITY	302	292	8	2	0	0
30903 MANDAN DEUPUR MUNICIPALITY	576	511	50	15	0	0
30904 BANEPA MUNICIPALITY	2,523	1,447	83	30	28	935
30905 DHULIKHEL MUNICIPALITY	1,167	429	13	72	3	650
30906 PANCHKHAL MUNICIPALITY	754	642	3	3	4	102
30907 TEMAL RURAL MUNICIPALITY	364	323	32	9	0	0
30908 NAMOBUDDHA MUNICIPALITY	503	463	0	18	22	0
30909 PANAUTI MUNICIPALITY	1,283	1,134	45	29	34	41
30910 BETHANCHOWK RURAL MUNICIPALITY	325	324	0	1	0	0
30911 ROSHI RURAL MUNICIPALITY	569	567	2	0	0	0
30912 MAHABHARAT RURAL MUNICIPALITY	298	296	0	2	0	0
30913 KHANIKHOLA RURAL MUNICIPALITY	240	228	12	0	0	0
Ramechhap District	3,386	3,023	130	151	32	50
31001 UMAKUNDA RURAL MUNICIPALITY	284	256	0	28	0	0
31002 GOKULGANGA RURAL MUNICIPALITY	354	354	0	0	0	0
31003 LIKHU TAMAKOSHI RURAL MUNICIPALITY	367	276	48	34	9	0
31004 RAMECHHAP MUNICIPALITY	485	461	0	1	23	0
31005 MANTHALI MUNICIPALITY	769	668	53	6	0	42
31006 KHANDADEVI RURAL MUNICIPALITY	422	368	13	41	0	0
31007 DORAMBA RURAL MUNICIPALITY	391	369	2	12	0	8
31008 SUNAPATI RURAL MUNICIPALITY	314	271	14	29	0	0
Sindhuli District	5,320	4,942	196	64	118	0
31101 DUDHOULI MUNICIPALITY	895	837	51	7	0	0
31102 PHIKKAL RURAL MUNICIPALITY	363	342	4	17	0	0
31103 TINPATAN RURAL MUNICIPALITY	717	681	8	6	22	0
31104 GOLANJOR RURAL MUNICIPALITY	435	435	0	0	0	0
31105 KAMALAMAI MUNICIPALITY	1,539	1,406	41	34	58	0
31106 SUNKOSHI RURAL MUNICIPALITY	430	323	74	0	33	0
31107 GHYANGLEKHA RURAL MUNICIPALITY	210	200	10	0	0	0
31108 MARIN RURAL MUNICIPALITY	389	384	0	0	5	0
31109 HARIHARPURGAGHI RURAL MUNICIPALITY	342	334	8	0	0	0

1) NSIC stands for Nepal Standard Industrial Classification.

2) Includes "Not reported ", "Unknown" and so on.

Table 3-2 Number of Persons Engaged by Section of Industrial Classification, Working Days for the last one year and Local Level.

District and Local Level	Section of NSIC ¹⁾					
	P					
	Education					
	Working Days for the last one year (Operating through the year)					
	Total	Less than 300 days	300 to 319 days	320 to 349 days	350 days or more	Not Stated ²⁾
Makwanpur District	7,006	5,390	296	85	1	1,234
31201 INDRASAROWAR RURAL MUNICIPALITY	180	180	0	0	0	0
31202 THAHA MUNICIPALITY	637	628	0	9	0	0
31203 KAILASH RURAL MUNICIPALITY	262	262	0	0	0	0
31204 RAKSIRANG RURAL MUNICIPALITY	279	279	0	0	0	0
31205 MANAHARI RURAL MUNICIPALITY	468	439	12	16	1	0
31206 HETAUDA SUB-METROPOLITIAN CITY	3,540	2,020	252	51	0	1,217
31207 BHIMPHEDE RURAL MUNICIPALITY	380	378	2	0	0	0
31208 MAKAWANPURGADHI RURAL MUNICIPALITY	362	345	0	0	0	17
31209 BAKAIYA RURAL MUNICIPALITY	533	497	27	9	0	0
31210 BAGMATI RURAL MUNICIPALITY	365	362	3	0	0	0
Chitawan District	13,197	10,407	1,271	672	386	461
31301 RAPTI MUNICIPALITY	892	648	195	49	0	0
31302 KALIKA MUNICIPALITY	621	480	13	104	24	0
31303 ICHCHHA KAMANA RURAL MUNICIPALITY	432	394	0	38	0	0
31304 BHARATPUR METROPOLITIAN CITY	7,905	5,797	935	432	283	458
31305 RATNANAGAR MUNICIPALITY	1,510	1,368	42	21	79	0
31306 KHAIRAHANI MUNICIPALITY	1,234	1,126	84	24	0	0
31307 MADI MUNICIPALITY	603	594	2	4	0	3

1) NSIC stands for Nepal Standard Industrial Classification.

2) Includes "Not reported", "Unknown" and so on.

Table 3-2 Number of Persons Engaged by Section of Industrial Classification, Working Days for the last one year and Local Level.

District and Local Level	Section of NSIC ¹⁾					
	Q					
	Human Health and Social Work					
	Working Days for the last one year (Operating through the year)					
	Total	Less than 300 days	300 to 319 days	320 to 349 days	350 days or more	Not Stated ²⁾
Bagamati Province						
Total	70,506	15,652	2,702	1,856	26,226	24,070
Metropolitan City	36,595	1,140	538	388	13,209	21,320
Sub-Metropolitan City	1,165	514	57	49	187	358
Municipality	21,582	6,153	1,541	1,071	10,571	2,246
Rural Municipality	11,164	7,845	566	348	2,259	146
301 Dolakha						
Total	2,049	1,262	241	84	303	159
Municipality	731	234	184	18	214	81
Rural Municipality	1,318	1,028	57	66	89	78
302 Sindhupalchok						
Total	3,536	2,155	195	111	1,068	7
Municipality	1,957	1,393	143	78	343	0
Rural Municipality	1,579	762	52	33	725	7
303 Rasuwa						
Total	149	81	32	4	22	10
Rural Municipality	149	81	32	4	22	10
304 Dhading						
Total	4,042	3,480	81	51	334	96
Municipality	346	164	25	9	65	83
Rural Municipality	3,696	3,316	56	42	269	13
305 Nuwakot						
Total	1,185	738	127	54	218	48
Municipality	380	196	29	15	129	11
Rural Municipality	805	542	98	39	89	37
306 Kathmandu						
Total	29,784	997	388	489	7,241	20,669
Metropolitan City	23,034	165	8	8	2,742	20,111
Municipality	6,750	832	380	481	4,499	558
307 Bhaktapur						
Total	5,723	2,048	512	222	2,903	38
Municipality	5,723	2,048	512	222	2,903	38

1) NSIC stands for Nepal Standard Industrial Classification.

2) Includes "Not reported ", "Unknown" and so on.

Table 3-2 Number of Persons Engaged by Section of Industrial Classification, Working Days for the last one year and Local Level.

District and Local Level	Section of NSIC ¹⁾					
	Q					
	Human Health and Social Work					
	Working Days for the last one year (Operating through the year)					
	Total	Less than 300 days	300 to 319 days	320 to 349 days	350 days or more	Not Stated ²⁾
308 Lalitpur						
Total	8,475	913	479	301	6,686	96
Metropolitan City	7,132	535	414	199	5,924	60
Municipality	960	100	47	59	719	35
Rural Municipality	383	278	18	43	43	1
309 Kavrepalanchok						
Total	3,477	721	177	108	1,031	1,440
Municipality	2,863	380	94	83	866	1,440
Rural Municipality	614	341	83	25	165	0
310 Ramechhap						
Total	1,519	1,028	76	56	359	0
Municipality	507	281	31	13	182	0
Rural Municipality	1,012	747	45	43	177	0
311 Sindhuli						
Total	1,542	594	121	59	768	0
Municipality	593	268	43	32	250	0
Rural Municipality	949	326	78	27	518	0
312 Makwanpur						
Total	1,541	707	116	70	290	358
Sub-Metropolitan City	1,165	514	57	49	187	358
Municipality	65	20	12	2	31	0
Rural Municipality	311	173	47	19	72	0
313 Chitawan						
Total	7,484	928	157	247	5,003	1,149
Metropolitan City	6,429	440	116	181	4,543	1,149
Municipality	707	237	41	59	370	0
Rural Municipality	348	251	0	7	90	0

1) NSIC stands for Nepal Standard Industrial Classification.

2) Includes "Not reported", "Unknown" and so on.

Table 3-2 Number of Persons Engaged by Section of Industrial Classification, Working Days for the last one year and Local Level.

District and Local Level	Section of NSIC ¹⁾						Not Stated ²⁾
	Q						
	Human Health and Social Work						
	Working Days for the last one year (Operating through the year)						
	Total	Less than 300 days	300 to 319 days	320 to 349 days	350 days or more		
Dolakha District	2,049	1,262	241	84	303	159	
30101 GAURISHANKAR RURAL MUNICIPALITY	321	295	1	9	16	0	
30102 BIGU RURAL MUNICIPALITY	67	15	9	18	12	13	
30103 KALINCHOWK RURAL MUNICIPALITY	335	284	5	34	12	0	
30104 BAITEDHAR RURAL MUNICIPALITY	71	32	10	2	14	13	
30105 JIRI MUNICIPALITY	68	14	0	0	53	1	
30106 TAMAKOSHI RURAL MUNICIPALITY	110	43	0	0	15	52	
30107 MELUNG RURAL MUNICIPALITY	249	219	24	1	5	0	
30108 SHAILUNG RURAL MUNICIPALITY	165	140	8	2	15	0	
30109 BHIMESHWOR MUNICIPALITY	663	220	184	18	161	80	
Sindhupalchok District	3,536	2,155	195	111	1,068	7	
30201 BHOTEKOSHI RURAL MUNICIPALITY	134	23	0	2	109	0	
30202 JUGAL RURAL MUNICIPALITY	135	114	0	0	21	0	
30203 PANCHPOKHARI THANGPAL RURAL MUNICIPALITY	165	124	11	0	30	0	
30204 HELAMBU RURAL MUNICIPALITY	98	68	0	0	30	0	
30205 MELANCHI MUNICIPALITY	572	362	49	17	144	0	
30206 INDRAWOTI RURAL MUNICIPALITY	614	212	0	15	380	7	
30207 CHOUTARA SANGACHOWKGADHI MUNICIPALITY	1,100	861	78	54	107	0	
30208 BALEPHI RURAL MUNICIPALITY	59	9	7	2	41	0	
30209 BAHRABISE MUNICIPALITY	285	170	16	7	92	0	
30210 TRIPURASUNDARI RURAL MUNICIPALITY	75	16	9	5	45	0	
30211 LISANKHU PAKHAR RURAL MUNICIPALITY	186	159	9	9	9	0	
30212 SUNKOSHI RURAL MUNICIPALITY	113	37	16	0	60	0	
Rasuwa District	149	81	32	4	22	10	
30301 GOSAIKUNDA RURAL MUNICIPALITY	47	37	0	0	10	0	
30302 AMACHHODINMO RURAL MUNICIPALITY	34	29	5	0	0	0	
30303 UTTARGAYA RURAL MUNICIPALITY	21	8	7	0	0	6	
30304 KALIKA RURAL MUNICIPALITY	22	7	7	0	8	0	
30305 NAUKUNDA RURAL MUNICIPALITY	25	0	13	4	4	4	
Dhading District	4,042	3,480	81	51	334	96	
30401 RUBI VALLEY RURAL MUNICIPALITY	104	82	0	0	22	0	
30402 KHANIYABAS RURAL MUNICIPALITY	472	462	0	2	8	0	
30403 GANGA JAMUNA RURAL MUNICIPALITY	72	18	12	12	30	0	
30404 TRIPURASUNDARI RURAL MUNICIPALITY	102	63	4	2	33	0	
30405 NETRAWATI DABAJONG RURAL MUNICIPALITY	78	40	4	7	16	11	
30406 NILKHANDA MUNICIPALITY	275	119	25	1	47	83	
30407 JWALAMUKHI RURAL MUNICIPALITY	130	87	3	2	38	0	
30408 SIDDHALEK RURAL MUNICIPALITY	474	474	0	0	0	0	
30409 BENIGHAT RORANG RURAL MUNICIPALITY	140	88	1	11	38	2	
30410 GAJURI RURAL MUNICIPALITY	705	654	22	3	26	0	
30411 GALCHHI RURAL MUNICIPALITY	758	709	8	2	39	0	
30412 THAKRE RURAL MUNICIPALITY	661	639	2	1	19	0	
30413 DHUNIBENSHI MUNICIPALITY	71	45	0	8	18	0	
Nuwakot District	1,185	738	127	54	218	48	
30501 DUPCHESHWOR RURAL MUNICIPALITY	260	219	0	4	24	13	
30502 TADI RURAL MUNICIPALITY	81	41	12	0	28	0	
30503 SURYAGADHI RURAL MUNICIPALITY	39	25	14	0	0	0	
30504 BIDUR MUNICIPALITY	229	73	22	6	117	11	
30505 KISPANG RURAL MUNICIPALITY	67	25	21	9	8	4	
30506 MYAGANG RURAL MUNICIPALITY	49	32	11	6	0	0	
30507 TARAKESHWOR RURAL MUNICIPALITY	74	70	0	0	0	4	
30508 BELKOTGADHI MUNICIPALITY	151	123	7	9	12	0	
30509 LIKHU RURAL MUNICIPALITY	54	49	1	0	4	0	
30510 PANCHAKANYA RURAL MUNICIPALITY	36	7	6	2	10	11	
30511 SHIVAPURI RURAL MUNICIPALITY	76	48	8	0	15	5	
30512 KAKANI RURAL MUNICIPALITY	69	26	25	18	0	0	

1) NSIC stands for Nepal Standard Industrial Classification.

2) Includes "Not reported", "Unknown" and so on.

Table 3-2 Number of Persons Engaged by Section of Industrial Classification, Working Days for the last one year and Local Level.

District and Local Level	Section of NSIC ¹⁾					
	Q					
	Human Health and Social Work					
	Working Days for the last one year (Operating through the year)					
	Total	Less than 300 days	300 to 319 days	320 to 349 days	350 days or more	Not Stated ²⁾
Kathmandu District	29,784	997	388	489	7,241	20,669
30601 SHANKHARAPUR MUNICIPALITY	94	4	4	6	74	6
30602 KAGESHWORI MANAHARA MUNICIPALITY	103	45	9	4	8	37
30603 GOKARNESHWOR MUNICIPALITY	1,869	111	6	193	1,559	0
30604 BUDHANILKHANTHA MUNICIPALITY	665	67	30	29	539	0
30605 TOKHA MUNICIPALITY	2,297	188	149	107	1,674	179
30606 TARAKESHWOR MUNICIPALITY	121	49	20	28	24	0
30607 NAGARJUN MUNICIPALITY	129	60	32	16	21	0
30608 KATHMANDU METROPOLITIAN CITY	23,034	165	8	8	2,742	20,111
30609 KIRTIPUR MUNICIPALITY	613	159	67	28	334	25
30610 CHANDRAGIRI MUNICIPALITY	685	118	49	49	203	266
30611 DAKSHINKALI MUNICIPALITY	174	31	14	21	63	45
Bhaktapur District	5,723	2,048	512	222	2,903	38
30701 CHANGUNARAYAN MUNICIPALITY	978	776	41	0	161	0
30702 BHAKTAPUR MUNICIPALITY	1,560	243	28	75	1,214	0
30703 MADHYAPUR THIMI MUNICIPALITY	1,730	94	27	125	1,446	38
30704 SURYABINAYAK MUNICIPALITY	1,455	935	416	22	82	0
Lalitpur District	8,475	913	479	301	6,686	96
30801 MAHALAXMI MUNICIPALITY	574	47	29	17	481	0
30802 LALITPUR METROPOLITIAN CITY	7,132	535	414	199	5,924	60
30803 GODAWARI MUNICIPALITY	386	53	18	42	238	35
30804 KONJYOSOM RURAL MUNICIPALITY	203	127	2	43	31	0
30805 MAHANKAL RURAL MUNICIPALITY	151	129	11	0	11	0
30806 BAGMATI RURAL MUNICIPALITY	29	22	5	0	1	1
Kavrepalanchok District	3,477	721	177	108	1,031	1,440
30901 CHAURI DEURALI RURAL MUNICIPALITY	116	78	15	10	13	0
30902 BHUMLU RURAL MUNICIPALITY	66	28	22	0	16	0
30903 MANDAN DEUPUR MUNICIPALITY	114	72	8	18	16	0
30904 BANEPA MUNICIPALITY	1,074	132	32	39	564	307
30905 DHULIKHEL MUNICIPALITY	1,246	22	21	3	67	1,133
30906 PANCHKHAL MUNICIPALITY	127	46	1	2	78	0
30907 TEMAL RURAL MUNICIPALITY	124	78	3	14	29	0
30908 NAMOBUDDHA MUNICIPALITY	98	37	11	8	42	0
30909 PANAUTI MUNICIPALITY	204	71	21	13	99	0
30910 BETHANCHOWK RURAL MUNICIPALITY	50	16	14	0	20	0
30911 ROSHI RURAL MUNICIPALITY	190	125	17	0	48	0
30912 MAHABHARAT RURAL MUNICIPALITY	33	1	7	0	25	0
30913 KHANIKHOLA RURAL MUNICIPALITY	35	15	5	1	14	0
Ramechhap District	1,519	1,028	76	56	359	0
31001 UMAKUNDA RURAL MUNICIPALITY	129	94	0	0	35	0
31002 GOKULGANGA RURAL MUNICIPALITY	46	11	6	0	29	0
31003 LIKHU TAMAKOSHI RURAL MUNICIPALITY	98	57	8	13	20	0
31004 RAMECHHAP MUNICIPALITY	272	174	10	0	88	0
31005 MANTHALI MUNICIPALITY	235	107	21	13	94	0
31006 KHANDADEVI RURAL MUNICIPALITY	548	481	6	16	45	0
31007 DORAMBA RURAL MUNICIPALITY	124	80	18	0	26	0
31008 SUNAPATI RURAL MUNICIPALITY	67	24	7	14	22	0
Sindhuli District	1,542	594	121	59	768	0
31101 DUDHOULI MUNICIPALITY	169	46	18	8	97	0
31102 PHIKKAL RURAL MUNICIPALITY	71	35	7	1	28	0
31103 TINPATAN RURAL MUNICIPALITY	132	43	2	8	79	0
31104 GOLANJOR RURAL MUNICIPALITY	394	42	24	0	328	0
31105 KAMALAMAI MUNICIPALITY	424	222	25	24	153	0
31106 SUNKOSHI RURAL MUNICIPALITY	82	22	10	2	48	0
31107 GHYANGLEKHA RURAL MUNICIPALITY	40	0	6	13	21	0
31108 MARIN RURAL MUNICIPALITY	52	39	0	0	13	0
31109 HARIHARPURGAGHI RURAL MUNICIPALITY	178	145	29	3	1	0

1) NSIC stands for Nepal Standard Industrial Classification.

2) Includes "Not reported", "Unknown" and so on.

Table 3-2 Number of Persons Engaged by Section of Industrial Classification, Working Days for the last one year and Local Level.

District and Local Level	Section of NSIC ¹⁾						
	Q						
	Human Health and Social Work						
	Working Days for the last one year (Operating through the year)						
	Total	Less than 300 days	300 to 319 days	320 to 349 days	350 days or more	Not Stated ²⁾	
Makwanpur District	1,541	707	116	70	290	358	
31201 INDRASAROWAR RURAL MUNICIPALITY	31	24	0	0	7	0	
31202 THAHA MUNICIPALITY	65	20	12	2	31	0	
31203 KAILASH RURAL MUNICIPALITY	27	27	0	0	0	0	
31204 RAKSIRANG RURAL MUNICIPALITY	23	10	7	0	6	0	
31205 MANAHARI RURAL MUNICIPALITY	50	37	0	6	7	0	
31206 HETAUDA SUB-METROPOLITIAN CITY	1,165	514	57	49	187	358	
31207 BHIMPHEDI RURAL MUNICIPALITY	53	23	8	1	21	0	
31208 MAKAWANPURGADHI RURAL MUNICIPALITY	39	13	21	3	2	0	
31209 BAKAIYA RURAL MUNICIPALITY	56	14	11	6	25	0	
31210 BAGMATI RURAL MUNICIPALITY	32	25	0	3	4	0	
Chitawan District	7,484	928	157	247	5,003	1,149	
31301 RAPTI MUNICIPALITY	70	42	0	0	28	0	
31302 KALIKA MUNICIPALITY	107	52	1	8	46	0	
31303 ICHCHHA KAMANA RURAL MUNICIPALITY	348	251	0	7	90	0	
31304 BHARATPUR METROPOLITIAN CITY	6,429	440	116	181	4,543	1,149	
31305 RATNANAGAR MUNICIPALITY	261	55	30	22	154	0	
31306 KHAIRAHANI MUNICIPALITY	178	44	0	16	118	0	
31307 MADI MUNICIPALITY	91	44	10	13	24	0	

1) NSIC stands for Nepal Standard Industrial Classification.

2) Includes "Not reported ", "Unknown" and so on.

Table 3-2 Number of Persons Engaged by Section of Industrial Classification, Working Days for the last one year and Local Level.

District and Local Level	Section of NSIC ¹⁾					
	L+M+N+R+S					
	Real Estate, Professional & Scientific Activities, Administrative Services, Arts & Entertainment, Other Services					
	Working Days for the last one year (Operating through the year)					
	Total	Less than 300 days	300 to 319 days	320 to 349 days	350 days or more	Not Stated ²⁾
Bagamati Province						
Total	142,908	33,876	14,451	8,066	19,954	66,561
Metropolitan City	88,893	5,649	5,899	1,937	10,838	64,570
Sub-Metropolitan City	2,384	790	438	264	316	576
Municipality	30,291	11,551	6,746	5,002	5,748	1,244
Rural Municipality	21,340	15,886	1,368	863	3,052	171
301 Dolakha						
Total	1,754	1,009	147	37	331	230
Municipality	625	200	58	19	124	224
Rural Municipality	1,129	809	89	18	207	6
302 Sindhupalchok						
Total	4,463	2,255	648	251	1,307	2
Municipality	1,758	980	430	99	249	0
Rural Municipality	2,705	1,275	218	152	1,058	2
303 Rasuwa						
Total	228	73	109	21	25	0
Rural Municipality	228	73	109	21	25	0
304 Dhading						
Total	7,672	6,424	415	270	512	51
Municipality	1,536	1,030	232	69	171	34
Rural Municipality	6,136	5,394	183	201	341	17
305 Nuwakot						
Total	2,923	1,801	404	148	327	243
Municipality	1,240	696	240	66	92	146
Rural Municipality	1,683	1,105	164	82	235	97
306 Kathmandu						
Total	85,108	3,383	4,292	2,474	10,787	64,172
Metropolitan City	73,785	79	1,071	158	8,542	63,935
Municipality	11,323	3,304	3,221	2,316	2,245	237
307 Bhaktapur						
Total	5,790	2,499	1,007	1,064	953	267
Municipality	5,790	2,499	1,007	1,064	953	267

1) NSIC stands for Nepal Standard Industrial Classification.

2) Includes "Not reported ", "Unknown" and so on.

Table 3-2 Number of Persons Engaged by Section of Industrial Classification, Working Days for the last one year and Local Level.

District and Local Level	Section of NSIC ¹⁾					
	L+M+N+R+S					
	Real Estate, Professional & Scientific Activities, Administrative Services, Arts & Entertainment, Other Services					
	Working Days for the last one year (Operating through the year)					
	Total	Less than 300 days	300 to 319 days	320 to 349 days	350 days or more	Not Stated ²⁾
308 Lalitpur						
Total	18,192	9,481	4,354	1,539	2,171	647
Metropolitan City	11,727	4,412	3,811	1,221	1,709	574
Municipality	1,519	518	374	223	331	73
Rural Municipality	4,946	4,551	169	95	131	0
309 Kavrepalanchok						
Total	2,921	1,024	560	445	638	254
Municipality	2,419	738	527	420	480	254
Rural Municipality	502	286	33	25	158	0
310 Ramechhap						
Total	2,728	1,547	341	167	616	57
Municipality	489	278	89	20	93	9
Rural Municipality	2,239	1,269	252	147	523	48
311 Sindhuli						
Total	2,798	1,430	225	376	766	1
Municipality	1,757	727	131	331	568	0
Rural Municipality	1,041	703	94	45	198	1
312 Makwanpur						
Total	3,030	1,145	523	313	473	576
Sub-Metropolitan City	2,384	790	438	264	316	576
Municipality	171	105	34	11	21	0
Rural Municipality	475	250	51	38	136	0
313 Chitawan						
Total	5,301	1,805	1,426	961	1,048	61
Metropolitan City	3,381	1,158	1,017	558	587	61
Municipality	1,664	476	403	364	421	0
Rural Municipality	256	171	6	39	40	0

1) NSIC stands for Nepal Standard Industrial Classification.

2) Includes "Not reported ", "Unknown" and so on.

Table 3-2 Number of Persons Engaged by Section of Industrial Classification, Working Days for the last one year and Local Level.

District and Local Level	Section of NSIC ¹⁾						Not Stated ²⁾
	L+M+N+R+S						
	Real Estate, Professional & Scientific Activities, Administrative Services, Arts & Entertainment, Other Services						
	Working Days for the last one year (Operating through the year)						
Total	Less than 300 days	300 to 319 days	320 to 349 days	350 days or more			
Dolakha District	1,754	1,009	147	37	331	230	
30101 GAURISHANKAR RURAL MUNICIPALITY	388	372	14	0	2	0	
30102 BIGU RURAL MUNICIPALITY	160	24	16	4	114	2	
30103 KALINCHOWK RURAL MUNICIPALITY	193	148	3	2	40	0	
30104 BAITEDHAR RURAL MUNICIPALITY	72	31	21	3	16	1	
30105 JIRI MUNICIPALITY	157	10	12	9	57	69	
30106 TAMAKOSHI RURAL MUNICIPALITY	22	9	8	2	0	3	
30107 MELUNG RURAL MUNICIPALITY	121	96	4	4	17	0	
30108 SHAILUNG RURAL MUNICIPALITY	173	129	23	3	18	0	
30109 BHIMESHWOR MUNICIPALITY	468	190	46	10	67	155	
Sindhupalchok District	4,463	2,255	648	251	1,307	2	
30201 BHOTEKOSHI RURAL MUNICIPALITY	286	77	5	22	182	0	
30202 JUGAL RURAL MUNICIPALITY	63	47	4	8	4	0	
30203 PANCHPOKHARI THANGPAL RURAL MUNICIPALITY	628	358	112	72	86	0	
30204 HELAMBU RURAL MUNICIPALITY	292	239	18	5	30	0	
30205 MELANCHI MUNICIPALITY	523	328	68	24	103	0	
30206 INDRAWOTI RURAL MUNICIPALITY	1,017	320	14	36	645	2	
30207 CHOUTARA SANGACHOWKGADHI MUNICIPALITY	825	412	277	41	95	0	
30208 BALEPHI RURAL MUNICIPALITY	51	24	18	7	2	0	
30209 BAHRABISE MUNICIPALITY	410	240	85	34	51	0	
30210 TRIPURASUNDARI RURAL MUNICIPALITY	34	8	0	0	26	0	
30211 LISANKHU PAKHAR RURAL MUNICIPALITY	195	136	24	0	35	0	
30212 SUNKOSHI RURAL MUNICIPALITY	139	66	23	2	48	0	
Rasuwa District	228	73	109	21	25	0	
30301 GOSAIKUNDA RURAL MUNICIPALITY	46	2	21	20	3	0	
30302 AMACHHODINMO RURAL MUNICIPALITY	82	41	29	1	11	0	
30303 UTTARGAYA RURAL MUNICIPALITY	22	3	19	0	0	0	
30304 KALIKA RURAL MUNICIPALITY	65	23	40	0	2	0	
30305 NAUKUNDA RURAL MUNICIPALITY	13	4	0	0	9	0	
Dhading District	7,672	6,424	415	270	512	51	
30401 RUBI VALLEY RURAL MUNICIPALITY	266	222	41	1	2	0	
30402 KHANIYABAS RURAL MUNICIPALITY	500	454	8	3	35	0	
30403 GANGA JAMUNA RURAL MUNICIPALITY	168	122	17	8	21	0	
30404 TRIPURASUNDARI RURAL MUNICIPALITY	296	265	6	4	21	0	
30405 NETRAWATI DABAJONG RURAL MUNICIPALITY	122	68	2	3	46	3	
30406 NILKHANDA MUNICIPALITY	1,307	853	214	46	160	34	
30407 JWALAMUKHI RURAL MUNICIPALITY	50	35	14	1	0	0	
30408 SIDDHALEK RURAL MUNICIPALITY	1,806	1,786	18	2	0	0	
30409 BENIGHAT RORANG RURAL MUNICIPALITY	204	107	20	44	31	2	
30410 GAJURI RURAL MUNICIPALITY	944	791	11	27	115	0	
30411 GALCHHI RURAL MUNICIPALITY	562	463	25	28	34	12	
30412 THAKRE RURAL MUNICIPALITY	1,218	1,081	21	80	36	0	
30413 DHUNIBENSHI MUNICIPALITY	229	177	18	23	11	0	
Nuwakot District	2,923	1,801	404	148	327	243	
30501 DUPCHESHWOR RURAL MUNICIPALITY	311	234	2	10	41	24	
30502 TADI RURAL MUNICIPALITY	198	145	9	9	28	7	
30503 SURYAGADHI RURAL MUNICIPALITY	144	52	65	18	0	9	
30504 BIDUR MUNICIPALITY	1,002	518	236	40	62	146	
30505 KISPANG RURAL MUNICIPALITY	135	74	18	0	43	0	
30506 MYAGANG RURAL MUNICIPALITY	391	256	27	11	67	30	
30507 TARAKESHWOR RURAL MUNICIPALITY	124	100	1	1	12	10	
30508 BELKOTGADHI MUNICIPALITY	238	178	4	26	30	0	
30509 LIKHU RURAL MUNICIPALITY	114	76	10	14	14	0	
30510 PANCHAKANYA RURAL MUNICIPALITY	61	27	17	0	15	2	
30511 SHIVAPURI RURAL MUNICIPALITY	45	31	2	0	8	4	
30512 KAKANI RURAL MUNICIPALITY	160	110	13	19	7	11	

1) NSIC stands for Nepal Standard Industrial Classification.

2) Includes "Not reported", "Unknown" and so on.

Table 3-2 Number of Persons Engaged by Section of Industrial Classification, Working Days for the last one year and Local Level.

District and Local Level	Section of NSIC ¹⁾					
	L+M+N+R+S					
	Real Estate, Professional & Scientific Activities, Administrative Services, Arts & Entertainment, Other Services					
	Working Days for the last one year (Operating through the year)					
	Total	Less than 300 days	300 to 319 days	320 to 349 days	350 days or more	Not Stated ²⁾
Kathmandu District	85,108	3,383	4,292	2,474	10,787	64,172
30601 SHANKHARAPUR MUNICIPALITY	196	42	23	97	19	15
30602 KAGESHWORI MANAHARA MUNICIPALITY	612	168	136	85	205	18
30603 GOKARNESHWOR MUNICIPALITY	1,146	472	248	238	187	1
30604 BUDHANILKHANTHA MUNICIPALITY	1,398	196	235	350	608	9
30605 TOKHA MUNICIPALITY	3,011	703	1,243	670	315	80
30606 TARAKESHWOR MUNICIPALITY	821	377	229	116	88	11
30607 NAGARJUN MUNICIPALITY	644	265	219	86	64	10
30608 KATHMANDU METROPOLITIAN CITY	73,785	79	1,071	158	8,542	63,935
30609 KIRTIPUR MUNICIPALITY	1,493	564	492	148	265	24
30610 CHANDRAGIRI MUNICIPALITY	1,452	471	318	367	266	30
30611 DAKSHINKALI MUNICIPALITY	550	46	78	159	228	39
Bhaktapur District	5,790	2,499	1,007	1,064	953	267
30701 CHANGUNARAYAN MUNICIPALITY	1,166	555	106	35	297	173
30702 BHAKTAPUR MUNICIPALITY	2,108	786	489	394	380	59
30703 MADHYAPUR THIMI MUNICIPALITY	1,662	670	260	510	212	10
30704 SURYABINAYAK MUNICIPALITY	854	488	152	125	64	25
Lalitpur District	18,192	9,481	4,354	1,539	2,171	647
30801 MAHALAXMI MUNICIPALITY	782	244	196	156	148	38
30802 LALITPUR METROPOLITIAN CITY	11,727	4,412	3,811	1,221	1,709	574
30803 GODAWARI MUNICIPALITY	737	274	178	67	183	35
30804 KONJYOSOM RURAL MUNICIPALITY	510	432	1	65	12	0
30805 MAHANKAL RURAL MUNICIPALITY	4,287	4,087	164	1	35	0
30806 BAGMATI RURAL MUNICIPALITY	149	32	4	29	84	0
Kavrepalanchok District	2,921	1,024	560	445	638	254
30901 CHAURI DEURALI RURAL MUNICIPALITY	103	83	1	9	10	0
30902 BHUMLU RURAL MUNICIPALITY	32	14	4	3	11	0
30903 MANDAN DEUPUR MUNICIPALITY	210	65	55	72	18	0
30904 BANEPA MUNICIPALITY	1,075	386	280	142	145	122
30905 DHULIKHEL MUNICIPALITY	442	94	55	50	115	128
30906 PANCHKHAL MUNICIPALITY	162	53	30	42	36	1
30907 TEMAL RURAL MUNICIPALITY	41	30	6	2	3	0
30908 NAMOBUDDHA MUNICIPALITY	112	28	38	9	37	0
30909 PANAUTI MUNICIPALITY	418	112	69	105	129	3
30910 BETHANCHOWK RURAL MUNICIPALITY	48	34	3	3	8	0
30911 ROSHI RURAL MUNICIPALITY	212	101	9	5	97	0
30912 MAHABHARAT RURAL MUNICIPALITY	26	5	4	0	17	0
30913 KHANIKHOLA RURAL MUNICIPALITY	40	19	6	3	12	0
Ramechhap District	2,728	1,547	341	167	616	57
31001 UMAKUNDA RURAL MUNICIPALITY	284	220	16	1	42	5
31002 GOKULGANGA RURAL MUNICIPALITY	57	35	2	6	14	0
31003 LIKHU TAMAKOSHI RURAL MUNICIPALITY	484	357	49	24	54	0
31004 RAMECHHAP MUNICIPALITY	162	124	5	1	23	9
31005 MANTHALI MUNICIPALITY	327	154	84	19	70	0
31006 KHANDADEVI RURAL MUNICIPALITY	525	219	6	2	273	25
31007 DORAMBA RURAL MUNICIPALITY	734	356	167	63	130	18
31008 SUNAPATI RURAL MUNICIPALITY	155	82	12	51	10	0
Sindhuli District	2,798	1,430	225	376	766	1
31101 DUDHOULI MUNICIPALITY	278	103	62	13	100	0
31102 PHIKKAL RURAL MUNICIPALITY	189	174	1	2	12	0
31103 TINPATAN RURAL MUNICIPALITY	307	213	20	13	61	0
31104 GOLANJOR RURAL MUNICIPALITY	160	90	20	4	46	0
31105 KAMALAMAI MUNICIPALITY	1,479	624	69	318	468	0
31106 SUNKOSHI RURAL MUNICIPALITY	94	2	17	13	62	0
31107 GHYANGLEKHA RURAL MUNICIPALITY	24	13	2	3	5	1
31108 MARIN RURAL MUNICIPALITY	52	24	10	8	10	0
31109 HARIHARPURGAGHI RURAL MUNICIPALITY	215	187	24	2	2	0

1) NSIC stands for Nepal Standard Industrial Classification.

2) Includes "Not reported", "Unknown" and so on.

Table 3-2 Number of Persons Engaged by Section of Industrial Classification, Working Days for the last one year and Local Level.

District and Local Level	Section of NSIC ¹⁾					
	L+M+N+R+S					
	Real Estate, Professional & Scientific Activities, Administrative Services, Arts & Entertainment, Other Services					
	Working Days for the last one year (Operating through the year)					
	Total	Less than 300 days	300 to 319 days	320 to 349 days	350 days or more	Not Stated ²⁾
Makwanpur District	3,030	1,145	523	313	473	576
31201 INDRASAROWAR RURAL MUNICIPALITY	25	15	5	2	3	0
31202 THAHA MUNICIPALITY	171	105	34	11	21	0
31203 KAILASH RURAL MUNICIPALITY	73	39	2	3	29	0
31204 RAKSIRANG RURAL MUNICIPALITY	39	36	1	0	2	0
31205 MANAHARI RURAL MUNICIPALITY	82	41	16	19	6	0
31206 HETAUDA SUB-METROPOLITIAN CITY	2,384	790	438	264	316	576
31207 BHIMPHEDE RURAL MUNICIPALITY	69	29	2	4	34	0
31208 MAKAWANPURGADHI RURAL MUNICIPALITY	52	20	8	1	23	0
31209 BAKAIYA RURAL MUNICIPALITY	89	43	8	6	32	0
31210 BAGMATI RURAL MUNICIPALITY	46	27	9	3	7	0
Chitawan District	5,301	1,805	1,426	961	1,048	61
31301 RAPTI MUNICIPALITY	242	54	23	99	66	0
31302 KALIKA MUNICIPALITY	175	57	33	43	42	0
31303 ICHCHHA KAMANA RURAL MUNICIPALITY	256	171	6	39	40	0
31304 BHARATPUR METROPOLITIAN CITY	3,381	1,158	1,017	558	587	61
31305 RATNANAGAR MUNICIPALITY	756	221	177	138	220	0
31306 KHAIRAHANI MUNICIPALITY	379	135	150	32	62	0
31307 MADI MUNICIPALITY	112	9	20	52	31	0

1) NSIC stands for Nepal Standard Industrial Classification.

2) Includes "Not reported", "Unknown" and so on.

Table 4-1 Number of Establishments by Section of Industrial Classification, Year of starting the Business and Local Level

District and Local Level	Section of NSIC ¹⁾					
	Total ²⁾					
	Year of starting the business					
	Total	2059 and before	2060 to 2069	2070 to 2071	2072 to 2075 ³⁾	Not Stated ⁴⁾
Bagmati Province						
Total	282,920	34,971	70,761	39,807	129,992	7,389
Metropolitan City	115,868	12,386	29,892	17,373	53,939	2,278
Sub-Metropolitan City	9,209	1,264	2,334	1,379	4,141	91
Municipality	115,453	12,676	27,040	15,397	56,703	3,637
Rural Municipality	42,390	8,645	11,495	5,658	15,209	1,383
301 Dolakha						
Total	6,758	1,443	1,977	876	2,326	136
Municipality	2,536	514	725	333	921	43
Rural Municipality	4,222	929	1,252	543	1,405	93
302 Sindhupalchok						
Total	9,076	1,768	2,348	1,053	3,493	414
Municipality	4,105	763	1,103	462	1,656	121
Rural Municipality	4,971	1,005	1,245	591	1,837	293
303 Rasuwa						
Total	1,372	257	329	159	442	185
Rural Municipality	1,372	257	329	159	442	185
304 Dhading						
Total	12,051	2,085	3,312	1,561	4,230	863
Municipality	3,455	498	857	422	1,055	623
Rural Municipality	8,596	1,587	2,455	1,139	3,175	240
305 Nuwakot						
Total	8,794	1,577	2,216	1,139	3,537	325
Municipality	3,959	642	1,107	479	1,633	98
Rural Municipality	4,835	935	1,109	660	1,904	227
306 Kathmandu						
Total	125,047	11,417	30,492	18,007	62,256	2,875
Metropolitan City	80,434	8,558	21,272	12,081	37,207	1,316
Municipality	44,613	2,859	9,220	5,926	25,049	1,559
307 Bhaktapur						
Total	19,631	2,094	4,631	2,600	10,010	296
Municipality	19,631	2,094	4,631	2,600	10,010	296

1) NSIC stands for Nepal Standard Industrial Classification.

2) Establishments which belong to Section O, T, or U of NSIC are not surveyed.

3) 2075 includes only months Baishakh, Jestha and Asar.

4) Includes "Not reported", "Unknown" and so on.

Table 4-1 Number of Establishments by Section of Industrial Classification, Year of starting the Business and Local Level

District and Local Level	Section of NSIC ¹⁾					
	Total ²⁾					
	Year of starting the business					
	Total	2059 and before	2060 to 2069	2070 to 2071	2072 to 2075 ³⁾	Not Stated ⁴⁾
308 Lalitpur						
Total	27,009	3,086	6,909	3,912	12,565	537
Metropolitan City	18,357	2,046	4,749	2,691	8,502	369
Municipality	7,337	739	1,674	1,029	3,732	163
Rural Municipality	1,315	301	486	192	331	5
309 Kavrepalanchok						
Total	14,282	2,619	4,023	1,908	5,221	511
Municipality	11,149	1,840	3,086	1,465	4,357	401
Rural Municipality	3,133	779	937	443	864	110
310 Ramechhap						
Total	5,621	1,298	1,676	786	1,710	151
Municipality	2,079	442	644	261	648	84
Rural Municipality	3,542	856	1,032	525	1,062	67
311 Sindhuli						
Total	8,001	1,394	2,067	993	3,316	231
Municipality	4,070	636	1,023	518	1,781	112
Rural Municipality	3,931	758	1,044	475	1,535	119
312 Makwanpur						
Total	16,041	2,546	4,059	2,335	6,969	132
Sub-Metropolitan City	9,209	1,264	2,334	1,379	4,141	91
Municipality	1,347	229	379	184	548	7
Rural Municipality	5,485	1,053	1,346	772	2,280	34
313 Chitawan						
Total	29,237	3,387	6,722	4,478	13,917	733
Metropolitan City	17,077	1,782	3,871	2,601	8,230	593
Municipality	11,172	1,420	2,591	1,718	5,313	130
Rural Municipality	988	185	260	159	374	10

1) NSIC stands for Nepal Standard Industrial Classification.

2) Establishments which belong to Section O, T, or U of NSIC are not surveyed.

3) 2075 includes only months Baishakh, Jestha and Asar.

4) Includes "Not reported ", "Unknown" and so on.

Table 4-1 Number of Establishments by Section of Industrial Classification, Year of starting the Business and Local Level

District and Local Level	Section of NSIC ¹⁾					
	Total ²⁾					
	Year of starting the business					
	Total	2059 and before	2060 to 2069	2070 to 2071	2072 to 2075 ³⁾	Not Stated ⁴⁾
Dolakha District	6,758	1,443	1,977	876	2,326	136
30101 GAURISHANKAR RURAL MUNICIPALITY	504	129	155	69	150	1
30102 BIGU RURAL MUNICIPALITY	540	111	143	59	215	12
30103 KALINCHOWK RURAL MUNICIPALITY	979	173	277	112	387	30
30104 BAITEDHAR RURAL MUNICIPALITY	586	149	171	75	181	10
30105 JIRI MUNICIPALITY	538	140	139	55	204	0
30106 TAMAKOSHI RURAL MUNICIPALITY	533	132	183	65	149	4
30107 MELUNG RURAL MUNICIPALITY	537	143	162	66	159	7
30108 SHALLUNG RURAL MUNICIPALITY	543	92	161	97	164	29
30109 BHIMESHWOR MUNICIPALITY	1,998	374	586	278	717	43
Sindhupalchok District	9,076	1,768	2,348	1,053	3,493	414
30201 BHOOTEKOSHI RURAL MUNICIPALITY	301	62	61	30	142	6
30202 JUGAL RURAL MUNICIPALITY	613	108	115	56	250	84
30203 PANCHPOKHARI THANGPAL RURAL MUNICIPALITY	576	76	119	96	217	68
30204 HELAMBU RURAL MUNICIPALITY	439	78	96	51	185	29
30205 MELANCHI MUNICIPALITY	1,458	242	394	179	589	54
30206 INDRAWOTI RURAL MUNICIPALITY	970	217	230	84	370	69
30207 CHOUTARA SANGACHOWKGADHI MUNICIPALITY	1,764	335	482	168	736	43
30208 BALEPHI RURAL MUNICIPALITY	670	125	186	94	256	9
30209 BAHRABISE MUNICIPALITY	883	186	227	115	331	24
30210 TRIPURASUNDARI RURAL MUNICIPALITY	361	73	126	36	104	22
30211 LISANKHU PAKHAR RURAL MUNICIPALITY	495	113	151	58	168	5
30212 SUNKOSHI RURAL MUNICIPALITY	546	153	161	86	145	1
Rasuwa District	1,372	257	329	159	442	185
30301 GOSAIKUNDA RURAL MUNICIPALITY	459	125	115	46	96	77
30302 AMACHHODINMO RURAL MUNICIPALITY	159	23	44	37	24	31
30303 UTTARGAYA RURAL MUNICIPALITY	233	41	52	24	99	17
30304 KALIKA RURAL MUNICIPALITY	312	36	85	32	100	59
30305 NAUKUNDA RURAL MUNICIPALITY	209	32	33	20	123	1
Dhading District	12,051	2,085	3,312	1,561	4,230	863
30401 RUBI VALLEY RURAL MUNICIPALITY	316	60	69	45	121	21
30402 KHANIYABAS RURAL MUNICIPALITY	450	82	136	44	170	18
30403 GANGA JAMUNA RURAL MUNICIPALITY	756	141	179	88	244	104
30404 TRIPURASUNDARI RURAL MUNICIPALITY	1,028	210	302	133	365	18
30405 NETRAWATI DABAJONG RURAL MUNICIPALITY	415	77	97	54	176	11
30406 NILKHANDA MUNICIPALITY	2,382	346	511	267	645	613
30407 JWALAMUKHI RURAL MUNICIPALITY	648	174	193	77	201	3
30408 SIDDHALEK RURAL MUNICIPALITY	682	157	163	103	254	5
30409 BENIGHAT RORANG RURAL MUNICIPALITY	1,256	172	402	179	495	8
30410 GAJURI RURAL MUNICIPALITY	1,093	183	411	131	357	11
30411 GALCHHI RURAL MUNICIPALITY	934	148	257	136	372	21
30412 THAKRE RURAL MUNICIPALITY	1,018	183	246	149	420	20
30413 DHUNIBENSHI MUNICIPALITY	1,073	152	346	155	410	10
Nuwakot District	8,794	1,577	2,216	1,139	3,537	325
30501 DUPCHESHWOR RURAL MUNICIPALITY	760	161	132	103	277	87
30502 TADI RURAL MUNICIPALITY	564	95	123	101	224	21
30503 SURYAGADHI RURAL MUNICIPALITY	404	88	110	51	149	6
30504 BIDUR MUNICIPALITY	3,010	487	806	321	1,320	76
30505 KISPANG RURAL MUNICIPALITY	409	65	97	56	183	8
30506 MYAGANG RURAL MUNICIPALITY	404	69	109	56	155	15
30507 TARAKESHWOR RURAL MUNICIPALITY	391	70	79	65	169	8
30508 BELKOTGADHI MUNICIPALITY	949	155	301	158	313	22
30509 LIKHU RURAL MUNICIPALITY	594	83	164	73	263	11
30510 PANCHAKANYA RURAL MUNICIPALITY	357	87	67	42	153	8
30511 SHIVAPURI RURAL MUNICIPALITY	352	89	70	38	138	17
30512 KAKANI RURAL MUNICIPALITY	600	128	158	75	193	46

1) NSIC stands for Nepal Standard Industrial Classification.

2) Establishments which belong to Section O, T, or U of NSIC are not surveyed.

3) 2075 includes only months Baishakh, Jestha and Asar.

4) Includes "Not reported", "Unknown" and so on.

Table 4-1 Number of Establishments by Section of Industrial Classification, Year of starting the Business and Local Level

District and Local Level	Section of NSIC ¹⁾					
	Total ²⁾					
	Year of starting the business					
	Total	2059 and before	2060 to 2069	2070 to 2071	2072 to 2075 ³⁾	Not Stated ⁴⁾
Kathmandu District	125,047	11,417	30,492	18,007	62,256	2,875
30601 SHANKHARAPUR MUNICIPALITY	855	103	218	98	418	18
30602 KAGESHWORI MANAHARA MUNICIPALITY	3,651	163	575	458	2,364	91
30603 GOKARNESHWOR MUNICIPALITY	6,542	381	1,505	914	3,684	58
30604 BUDHANILKHANDA MUNICIPALITY	6,397	293	1,206	814	3,961	123
30605 TOKHA MUNICIPALITY	6,746	350	1,468	931	3,461	536
30606 TARAKESHWOR MUNICIPALITY	3,864	166	651	466	2,424	157
30607 NAGARJUN MUNICIPALITY	3,511	168	642	481	2,089	131
30608 KATHMANDU METROPOLITAN CITY	80,434	8,558	21,272	12,081	37,207	1,316
30609 KIRTIPUR MUNICIPALITY	4,510	419	1,103	560	2,052	376
30610 CHANDRAGIRI MUNICIPALITY	7,092	525	1,421	1,019	4,075	52
30611 DAKSHINKALI MUNICIPALITY	1,445	291	431	185	521	17
Bhaktapur District	19,631	2,094	4,631	2,600	10,010	296
30701 CHANGUNARAYAN MUNICIPALITY	2,922	382	809	353	1,325	53
30702 BHAKTAPUR MUNICIPALITY	6,462	859	1,702	867	2,881	153
30703 MADHYAPUR THIMI MUNICIPALITY	5,334	493	1,126	739	2,919	57
30704 SURYABINAYAK MUNICIPALITY	4,913	360	994	641	2,885	33
Lalitpur District	27,009	3,086	6,909	3,912	12,565	537
30801 MAHALAXMI MUNICIPALITY	4,058	220	800	537	2,455	46
30802 LALITPUR METROPOLITAN CITY	18,357	2,046	4,749	2,691	8,502	369
30803 GODAWARI MUNICIPALITY	3,279	519	874	492	1,277	117
30804 KONJYOSOM RURAL MUNICIPALITY	326	103	106	50	66	1
30805 MAHANKAL RURAL MUNICIPALITY	385	96	130	58	101	0
30806 BAGMATI RURAL MUNICIPALITY	604	102	250	84	164	4
Kavrepalanchok District	14,282	2,619	4,023	1,908	5,221	511
30901 CHAURI DEURALI RURAL MUNICIPALITY	460	113	118	51	112	66
30902 BHUMLU RURAL MUNICIPALITY	447	119	138	58	123	9
30903 MANDAN DEUPUR MUNICIPALITY	1,014	202	301	137	327	47
30904 BANEPA MUNICIPALITY	4,329	520	1,144	574	1,903	188
30905 DHULIKHEL MUNICIPALITY	1,422	185	368	197	590	82
30906 PANCHKHAL MUNICIPALITY	1,462	304	442	186	512	18
30907 TEMAL RURAL MUNICIPALITY	463	108	136	71	145	3
30908 NAMOBUDDHA MUNICIPALITY	1,021	181	257	126	418	39
30909 PANAUTI MUNICIPALITY	1,901	448	574	245	607	27
30910 BETHANCHOWK RURAL MUNICIPALITY	502	132	148	75	139	8
30911 ROSHI RURAL MUNICIPALITY	744	181	252	97	201	13
30912 MAHABHARAT RURAL MUNICIPALITY	268	63	80	45	75	5
30913 KHANIKHOLA RURAL MUNICIPALITY	249	63	65	46	69	6
Ramechhap District	5,621	1,298	1,676	786	1,710	151
31001 UMAKUNDA RURAL MUNICIPALITY	711	140	264	90	196	21
31002 GOKULGANGA RURAL MUNICIPALITY	526	104	125	86	207	4
31003 LIKHU TAMAKOSHI RURAL MUNICIPALITY	648	149	171	97	222	9
31004 RAMECHHAP MUNICIPALITY	727	184	221	80	201	41
31005 MANTHALI MUNICIPALITY	1,352	258	423	181	447	43
31006 KHANDADEVI RURAL MUNICIPALITY	522	170	147	69	132	4
31007 DORAMBA RURAL MUNICIPALITY	724	183	216	132	179	14
31008 SUNAPATI RURAL MUNICIPALITY	411	110	109	51	126	15
Sindhuli District	8,001	1,394	2,067	993	3,316	231
31101 DUDHOULI MUNICIPALITY	1,267	167	293	174	587	46
31102 PHIKKAL RURAL MUNICIPALITY	356	74	89	40	140	13
31103 TINPATAN RURAL MUNICIPALITY	904	206	249	120	313	16
31104 GOLANJOR RURAL MUNICIPALITY	659	123	149	76	298	13
31105 KAMALAMAI MUNICIPALITY	2,803	469	730	344	1,194	66
31106 SUNKOSHI RURAL MUNICIPALITY	590	123	137	71	251	8
31107 GHYANGLEKHA RURAL MUNICIPALITY	275	64	54	35	94	28
31108 MARIN RURAL MUNICIPALITY	548	89	164	70	224	1
31109 HARIHARPURGAGHI RURAL MUNICIPALITY	599	79	202	63	215	40

1) NSIC stands for Nepal Standard Industrial Classification.

2) Establishments which belong to Section O, T, or U of NSIC are not surveyed.

3) 2075 includes only months Baishakh, Jestha and Asar.

4) Includes "Not reported", "Unknown" and so on.

Table 4-1 Number of Establishments by Section of Industrial Classification, Year of starting the Business and Local Level

District and Local Level	Section of NSIC ¹⁾					
	Total ²⁾					
	Year of starting the business					
	Total	2059 and before	2060 to 2069	2070 to 2071	2072 to 2075 ³⁾	Not Stated ⁴⁾
Makwanpur District	16,041	2,546	4,059	2,335	6,969	132
31201 INDRASAROWAR RURAL MUNICIPALITY	466	90	103	55	210	8
31202 THAHA MUNICIPALITY	1,347	229	379	184	548	7
31203 KAILASH RURAL MUNICIPALITY	335	68	62	76	120	9
31204 RAKSIRANG RURAL MUNICIPALITY	401	87	98	57	150	9
31205 MANAHARI RURAL MUNICIPALITY	1,307	118	336	191	662	0
31206 HETAUDA SUB-METROPOLITIAN CITY	9,209	1,264	2,334	1,379	4,141	91
31207 BHIMPHEDE RURAL MUNICIPALITY	606	169	138	65	233	1
31208 MAKAWANPUR RURAL MUNICIPALITY	721	176	166	93	283	3
31209 BAKAIYA RURAL MUNICIPALITY	929	194	226	151	357	1
31210 BAGMATI RURAL MUNICIPALITY	720	151	217	84	265	3
Chitawan District	29,237	3,387	6,722	4,478	13,917	733
31301 RAPTI MUNICIPALITY	1,756	246	451	244	778	37
31302 KALIKA MUNICIPALITY	1,516	179	345	196	793	3
31303 ICHCHHA KAMANA RURAL MUNICIPALITY	988	185	260	159	374	10
31304 BHARATPUR METROPOLITIAN CITY	17,077	1,782	3,871	2,601	8,230	593
31305 RATNANAGAR MUNICIPALITY	4,144	521	946	666	1,992	19
31306 KHAIRAHANI MUNICIPALITY	2,749	334	634	414	1,299	68
31307 MADI MUNICIPALITY	1,007	140	215	198	451	3

1) NSIC stands for Nepal Standard Industrial Classification.

2) Establishments which belong to Section O, T, or U of NSIC are not surveyed.

3) 2075 includes only months Baishakh, Jestha and Asar.

4) Includes "Not reported", "Unknown" and so on.

Table 4-1 Number of Establishments by Section of Industrial Classification, Year of starting the Business and Local Level

District and Local Level	Section of NSIC ¹⁾					
	A					
	Agriculture, forestry and fishing ²⁾					
	Year of starting the business					
	Total	2059 and before	2060 to 2069	2070 to 2071	2072 to 2075 ³⁾	Not Stated ⁴⁾
Bagamati Province						
Total	6,927	2,013	1,787	841	1,985	301
Metropolitan City	383	64	97	72	137	13
Sub-Metropolitan City	164	28	23	20	92	1
Municipality	2,792	773	647	377	880	115
Rural Municipality	3,588	1,148	1,020	372	876	172
301 Dolakha						
Total	556	202	177	56	101	20
Municipality	142	45	46	20	29	2
Rural Municipality	414	157	131	36	72	18
302 Sindhupalchok						
Total	387	165	66	33	109	14
Municipality	169	81	28	14	40	6
Rural Municipality	218	84	38	19	69	8
303 Rasuwa						
Total	61	6	15	9	26	5
Rural Municipality	61	6	15	9	26	5
304 Dhading						
Total	916	303	254	95	216	48
Municipality	223	72	67	32	40	12
Rural Municipality	693	231	187	63	176	36
305 Nuwakot						
Total	752	218	155	105	230	44
Municipality	260	67	51	44	88	10
Rural Municipality	492	151	104	61	142	34
306 Kathmandu						
Total	421	46	79	76	215	5
Metropolitan City	71	17	22	6	25	1
Municipality	350	29	57	70	190	4
307 Bhaktapur						
Total	154	23	35	23	71	2
Municipality	154	23	35	23	71	2

1) NSIC stands for Nepal Standard Industrial Classification.

2) Registered establishments only.

3) 2075 includes only months Baishakh, Jestha and Asar.

4) Includes "Not reported", "Unknown" and so on.

Table 4-1 Number of Establishments by Section of Industrial Classification, Year of starting the Business and Local Level

District and Local Level	Section of NSIC ¹⁾					
	A					
	Agriculture, forestry and fishing ²⁾					
	Year of starting the business					
	Total	2059 and before	2060 to 2069	2070 to 2071	2072 to 2075 ³⁾	Not Stated ⁴⁾
308 Lalitpur						
Total	301	23	69	63	141	5
Metropolitan City	104	6	18	29	48	3
Municipality	99	12	33	12	40	2
Rural Municipality	98	5	18	22	53	0
309 Kavrepalanchok						
Total	736	266	141	90	205	34
Municipality	468	168	94	57	126	23
Rural Municipality	268	98	47	33	79	11
310 Ramechhap						
Total	584	236	135	68	114	31
Municipality	203	76	40	19	46	22
Rural Municipality	381	160	95	49	68	9
311 Sindhuli						
Total	1,009	309	377	54	194	75
Municipality	353	118	96	22	92	25
Rural Municipality	656	191	281	32	102	50
312 Makwanpur						
Total	465	105	113	62	184	1
Sub-Metropolitan City	164	28	23	20	92	1
Municipality	45	16	7	4	18	0
Rural Municipality	256	61	83	38	74	0
313 Chitawan						
Total	585	111	171	107	179	17
Metropolitan City	208	41	57	37	64	9
Municipality	326	66	93	60	100	7
Rural Municipality	51	4	21	10	15	1

1) NSIC stands for Nepal Standard Industrial Classification.

2) Registered establishments only.

3) 2075 includes only months Baishakh, Jestha and Asar.

4) Includes "Not reported ", "Unknown" and so on.

Table 4-1 Number of Establishments by Section of Industrial Classification, Year of starting the Business and Local Level

District and Local Level	Section of NSIC ¹⁾					
	A					
	Agriculture, forestry and fishing ²⁾					
	Year of starting the business					
	Total	2059 and before	2060 to 2069	2070 to 2071	2072 to 2075 ³⁾	Not Stated ⁴⁾
Dolakha District	556	202	177	56	101	20
30101 GAURISHANKAR RURAL MUNICIPALITY	57	12	26	9	10	0
30102 BIGU RURAL MUNICIPALITY	25	8	7	3	7	0
30103 KALINCHOWK RURAL MUNICIPALITY	96	34	21	9	31	1
30104 BAITEDHAR RURAL MUNICIPALITY	45	28	9	2	4	2
30105 JIRI MUNICIPALITY	45	10	18	5	12	0
30106 TAMAKOSHI RURAL MUNICIPALITY	63	28	29	3	3	0
30107 MELUNG RURAL MUNICIPALITY	46	18	18	5	4	1
30108 SHAILUNG RURAL MUNICIPALITY	82	29	21	5	13	14
30109 BHIMESHWOR MUNICIPALITY	97	35	28	15	17	2
Sindhupalchok District	387	165	66	33	109	14
30201 BHOOTEKOSHI RURAL MUNICIPALITY	0	0	0	0	0	0
30202 JUGAL RURAL MUNICIPALITY	21	5	1	1	13	1
30203 PANCHPOKHARI THANGPAL RURAL MUNICIPALITY	16	3	4	1	7	1
30204 HELAMBU RURAL MUNICIPALITY	16	0	6	2	8	0
30205 MELANCHI MUNICIPALITY	78	30	14	10	22	2
30206 INDRAWOTI RURAL MUNICIPALITY	60	26	8	2	18	6
30207 CHOUTARA SANGACHOWKGADHI MUNICIPALITY	67	37	10	3	13	4
30208 BALEPHI RURAL MUNICIPALITY	21	5	4	1	11	0
30209 BAHRABISE MUNICIPALITY	24	14	4	1	5	0
30210 TRIPURASUNDARI RURAL MUNICIPALITY	18	5	5	3	5	0
30211 LISANKHU PAKHAR RURAL MUNICIPALITY	32	24	3	1	4	0
30212 SUNKOSHI RURAL MUNICIPALITY	34	16	7	8	3	0
Rasuwa District	61	6	15	9	26	5
30301 GOSAIKUNDA RURAL MUNICIPALITY	1	0	1	0	0	0
30302 AMACHHODINMO RURAL MUNICIPALITY	14	6	5	2	0	1
30303 UTTARGAYA RURAL MUNICIPALITY	14	0	4	1	6	3
30304 KALIKA RURAL MUNICIPALITY	14	0	4	5	4	1
30305 NAUKUNDA RURAL MUNICIPALITY	18	0	1	1	16	0
Dhading District	916	303	254	95	216	48
30401 RUBI VALLEY RURAL MUNICIPALITY	7	1	0	0	3	3
30402 KHANIYABAS RURAL MUNICIPALITY	28	9	8	1	10	0
30403 GANGA JAMUNA RURAL MUNICIPALITY	58	10	9	6	9	24
30404 TRIPURASUNDARI RURAL MUNICIPALITY	68	19	25	10	13	1
30405 NETRAWATI DABAJONG RURAL MUNICIPALITY	36	11	13	1	9	2
30406 NILKHANDA MUNICIPALITY	180	58	52	29	30	11
30407 JWALAMUKHI RURAL MUNICIPALITY	74	41	22	5	6	0
30408 SIDDHALEK RURAL MUNICIPALITY	98	42	25	7	24	0
30409 BENIGHAT RORANG RURAL MUNICIPALITY	59	17	19	9	13	1
30410 GAJURI RURAL MUNICIPALITY	86	27	33	4	20	2
30411 GALCHHI RURAL MUNICIPALITY	66	23	12	6	24	1
30412 THAKRE RURAL MUNICIPALITY	113	31	21	14	45	2
30413 DHUNIBENSHI MUNICIPALITY	43	14	15	3	10	1
Nuwakot District	752	218	155	105	230	44
30501 DUPCHESHWOR RURAL MUNICIPALITY	35	13	9	8	2	3
30502 TADI RURAL MUNICIPALITY	54	7	10	10	23	4
30503 SURYAGADHI RURAL MUNICIPALITY	45	21	11	1	8	4
30504 BIDUR MUNICIPALITY	148	43	21	22	57	5
30505 KISPANG RURAL MUNICIPALITY	44	18	14	3	8	1
30506 MYAGANG RURAL MUNICIPALITY	34	15	4	2	9	4
30507 TARAKESHWOR RURAL MUNICIPALITY	33	6	3	9	14	1
30508 BELKOTGADHI MUNICIPALITY	112	24	30	22	31	5
30509 LIKHU RURAL MUNICIPALITY	57	12	15	12	16	2
30510 PANCHAKANYA RURAL MUNICIPALITY	33	20	3	2	8	0
30511 SHIVAPURI RURAL MUNICIPALITY	64	14	11	5	24	10
30512 KAKANI RURAL MUNICIPALITY	93	25	24	9	30	5

1) NSIC stands for Nepal Standard Industrial Classification.

2) Registered establishments only.

3) 2075 includes only months Baishakh, Jestha and Asar.

4) Includes "Not reported", "Unknown" and so on.

Table 4-1 Number of Establishments by Section of Industrial Classification, Year of starting the Business and Local Level

District and Local Level	Section of NSIC ¹⁾					
	A					
	Agriculture, forestry and fishing ²⁾					
	Year of starting the business					
	Total	2059 and before	2060 to 2069	2070 to 2071	2072 to 2075 ³⁾	Not Stated ⁴⁾
Kathmandu District	421	46	79	76	215	5
30601 SHANKHARAPUR MUNICIPALITY	0	0	0	0	0	0
30602 KAGESHWORI MANAHARA MUNICIPALITY	14	2	3	3	6	0
30603 GOKARNESHWOR MUNICIPALITY	10	2	3	2	3	0
30604 BUDHANILKHANDA MUNICIPALITY	78	4	7	17	50	0
30605 TOKHA MUNICIPALITY	45	1	11	7	26	0
30606 TARAKESHWOR MUNICIPALITY	19	4	5	1	9	0
30607 NAGARJUN MUNICIPALITY	29	1	1	4	22	1
30608 KATHMANDU METROPOLITAN CITY	71	17	22	6	25	1
30609 KIRTIPUR MUNICIPALITY	30	6	4	8	10	2
30610 CHANDRAGIRI MUNICIPALITY	79	6	11	14	48	0
30611 DAKSHINKALI MUNICIPALITY	46	3	12	14	16	1
Bhaktapur District	154	23	35	23	71	2
30701 CHANGUNARAYAN MUNICIPALITY	87	15	18	11	41	2
30702 BHAKTAPUR MUNICIPALITY	13	2	5	0	6	0
30703 MADHYAPUR THIMI MUNICIPALITY	15	1	5	6	3	0
30704 SURYABINAYAK MUNICIPALITY	39	5	7	6	21	0
Lalitpur District	301	23	69	63	141	5
30801 MAHALAXMI MUNICIPALITY	19	3	5	2	9	0
30802 LALITPUR METROPOLITAN CITY	104	6	18	29	48	3
30803 GODAWARI MUNICIPALITY	80	9	28	10	31	2
30804 KONJYOSOM RURAL MUNICIPALITY	25	2	6	6	11	0
30805 MAHANKAL RURAL MUNICIPALITY	49	3	11	9	26	0
30806 BAGMATI RURAL MUNICIPALITY	24	0	1	7	16	0
Kavrepalanchok District	736	266	141	90	205	34
30901 CHAURI DEURALI RURAL MUNICIPALITY	25	9	2	3	7	4
30902 BHUMLU RURAL MUNICIPALITY	36	24	4	1	6	1
30903 MANDAN DEUPUR MUNICIPALITY	70	35	11	10	11	3
30904 BANEPA MUNICIPALITY	63	25	11	6	17	4
30905 DHULIKHEL MUNICIPALITY	31	5	6	5	15	0
30906 PANCHKHAL MUNICIPALITY	140	52	28	23	35	2
30907 TEMAL RURAL MUNICIPALITY	34	18	10	0	4	2
30908 NAMOBUDDHA MUNICIPALITY	70	15	12	7	24	12
30909 PANAUTI MUNICIPALITY	94	36	26	6	24	2
30910 BETHANCHOWK RURAL MUNICIPALITY	71	19	3	17	29	3
30911 ROSHI RURAL MUNICIPALITY	44	8	15	5	15	1
30912 MAHABHARAT RURAL MUNICIPALITY	39	16	7	6	10	0
30913 KHANIKHOLA RURAL MUNICIPALITY	19	4	6	1	8	0
Ramechhap District	584	236	135	68	114	31
31001 UMAKUNDA RURAL MUNICIPALITY	42	10	12	7	11	2
31002 GOKULGANGA RURAL MUNICIPALITY	39	17	5	6	10	1
31003 LIKHU TAMAKOSHI RURAL MUNICIPALITY	59	32	10	6	9	2
31004 RAMECHHAP MUNICIPALITY	89	35	27	6	16	5
31005 MANTHALI MUNICIPALITY	114	41	13	13	30	17
31006 KHANDADEVI RURAL MUNICIPALITY	60	46	6	3	4	1
31007 DORAMBA RURAL MUNICIPALITY	141	40	59	20	20	2
31008 SUNAPATI RURAL MUNICIPALITY	40	15	3	7	14	1
Sindhuli District	1,009	309	377	54	194	75
31101 DUDHOULI MUNICIPALITY	123	44	34	5	24	16
31102 PHIKKAL RURAL MUNICIPALITY	52	6	17	7	20	2
31103 TINPATAN RURAL MUNICIPALITY	140	64	59	0	10	7
31104 GOLANJOR RURAL MUNICIPALITY	113	29	30	11	39	4
31105 KAMALAMAI MUNICIPALITY	230	74	62	17	68	9
31106 SUNKOSHI RURAL MUNICIPALITY	77	38	33	0	3	3
31107 GHYANGLEKHA RURAL MUNICIPALITY	62	18	13	7	15	9
31108 MARIN RURAL MUNICIPALITY	54	12	35	5	2	0
31109 HARIHARPURGAGHI RURAL MUNICIPALITY	158	24	94	2	13	25

1) NSIC stands for Nepal Standard Industrial Classification.

2) Registered establishments only.

3) 2075 includes only months Baishakh, Jestha and Asar.

4) Includes "Not reported", "Unknown" and so on.

Table 4-1 Number of Establishments by Section of Industrial Classification, Year of starting the Business and Local Level

District and Local Level	Section of NSIC ¹⁾					
	A					
	Agriculture, forestry and fishing ²⁾					
	Year of starting the business					
	Total	2059 and before	2060 to 2069	2070 to 2071	2072 to 2075 ³⁾	Not Stated ⁴⁾
Makwanpur District	465	105	113	62	184	1
31201 INDRASAROWAR RURAL MUNICIPALITY	7	1	0	2	4	0
31202 THAHA MUNICIPALITY	45	16	7	4	18	0
31203 KAILASH RURAL MUNICIPALITY	7	0	1	2	4	0
31204 RAKSIRANG RURAL MUNICIPALITY	17	6	8	0	3	0
31205 MANAHARI RURAL MUNICIPALITY	48	9	19	9	11	0
31206 HETAUDA SUB-METROPOLITIAN CITY	164	28	23	20	92	1
31207 BHIMPHEDE RURAL MUNICIPALITY	22	13	3	3	3	0
31208 MAKAWANPUR RURAL MUNICIPALITY	80	12	17	16	35	0
31209 BAKAIYA RURAL MUNICIPALITY	59	15	26	6	12	0
31210 BAGMATI RURAL MUNICIPALITY	16	5	9	0	2	0
Chitawan District	585	111	171	107	179	17
31301 RAPTI MUNICIPALITY	73	23	20	6	23	1
31302 KALIKA MUNICIPALITY	28	13	7	2	6	0
31303 ICHCHHA KAMANA RURAL MUNICIPALITY	51	4	21	10	15	1
31304 BHARATPUR METROPOLITIAN CITY	208	41	57	37	64	9
31305 RATNANAGAR MUNICIPALITY	97	12	35	20	30	0
31306 KHAIRAHANI MUNICIPALITY	118	13	31	28	40	6
31307 MADI MUNICIPALITY	10	5	0	4	1	0

1) NSIC stands for Nepal Standard Industrial Classification.

2) Registered establishments only.

3) 2075 includes only months Baishakh, Jestha and Asar.

4) Includes "Not reported", "Unknown" and so on.

Table 4-1 Number of Establishments by Section of Industrial Classification, Year of starting the Business and Local Level

District and Local Level	Section of NSIC ¹⁾					
	C					
	Manufacturing					
	Year of starting the business					
	Total	2059 and before	2060 to 2069	2070 to 2071	2072 to 2075 ²⁾	Not Stated ³⁾
Bagamati Province						
Total	32,755	3,756	8,238	4,946	14,844	971
Metropolitan City	10,175	1,139	2,446	1,604	4,777	209
Sub-Metropolitan City	1,192	166	326	209	478	13
Municipality	15,841	1,661	3,924	2,274	7,507	475
Rural Municipality	5,547	790	1,542	859	2,082	274
301 Dolakha						
Total	758	101	221	116	296	24
Municipality	271	42	90	36	101	2
Rural Municipality	487	59	131	80	195	22
302 Sindhupalchok						
Total	1,246	191	314	160	473	108
Municipality	555	60	160	71	224	40
Rural Municipality	691	131	154	89	249	68
303 Rasuwa						
Total	96	12	30	9	37	8
Rural Municipality	96	12	30	9	37	8
304 Dhading						
Total	1,580	173	418	247	612	130
Municipality	430	33	122	61	141	73
Rural Municipality	1,150	140	296	186	471	57
305 Nuwakot						
Total	1,196	183	272	156	493	92
Municipality	468	76	120	61	195	16
Rural Municipality	728	107	152	95	298	76
306 Kathmandu						
Total	11,691	995	2,721	1,779	5,902	294
Metropolitan City	6,043	612	1,460	938	2,926	107
Municipality	5,648	383	1,261	841	2,976	187
307 Bhaktapur						
Total	3,367	412	771	495	1,640	49
Municipality	3,367	412	771	495	1,640	49

1) NSIC stands for Nepal Standard Industrial Classification.

2) 2075 includes only months Baishakh, Jestha and Asar.

3) Includes "Not reported", "Unknown" and so on.

Table 4-1 Number of Establishments by Section of Industrial Classification, Year of starting the Business and Local Level

District and Local Level	Section of NSIC ¹⁾					
	C					
	Manufacturing					
	Year of starting the business					
	Total	2059 and before	2060 to 2069	2070 to 2071	2072 to 2075 ²⁾	Not Stated ³⁾
308 Lalitpur						
Total	3,733	479	1,033	574	1,582	65
Metropolitan City	2,125	296	533	353	905	38
Municipality	1,241	142	298	169	607	25
Rural Municipality	367	41	202	52	70	2
309 Kavrepalanchok						
Total	1,914	264	600	251	739	60
Municipality	1,534	218	452	185	636	43
Rural Municipality	380	46	148	66	103	17
310 Ramechhap						
Total	625	100	171	100	238	16
Municipality	222	24	78	31	82	7
Rural Municipality	403	76	93	69	156	9
311 Sindhuli						
Total	971	78	278	160	432	23
Municipality	515	48	166	88	196	17
Rural Municipality	456	30	112	72	236	6
312 Makwanpur						
Total	2,116	331	584	362	817	22
Sub-Metropolitan City	1,192	166	326	209	478	13
Municipality	178	21	44	23	90	0
Rural Municipality	746	144	214	130	249	9
313 Chitawan						
Total	3,462	437	825	537	1,583	80
Metropolitan City	2,007	231	453	313	946	64
Municipality	1,412	202	362	213	619	16
Rural Municipality	43	4	10	11	18	0

1) NSIC stands for Nepal Standard Industrial Classification.

2) 2075 includes only months Baishakh, Jestha and Asar.

3) Includes "Not reported", "Unknown" and so on.

Table 4-1 Number of Establishments by Section of Industrial Classification, Year of starting the Business and Local Level

District and Local Level	Section of NSIC ¹⁾					
	C					
	Manufacturing					
	Year of starting the business					
	Total	2059 and before	2060 to 2069	2070 to 2071	2072 to 2075 ²⁾	Not Stated ³⁾
Dolakha District	758	101	221	116	296	24
30101 GAURISHANKAR RURAL MUNICIPALITY	27	3	12	5	7	0
30102 BIGU RURAL MUNICIPALITY	51	3	12	7	26	3
30103 KALINCHOWK RURAL MUNICIPALITY	126	8	23	15	64	16
30104 BAITEDHAR RURAL MUNICIPALITY	82	12	26	15	28	1
30105 JIRI MUNICIPALITY	42	5	14	4	19	0
30106 TAMAKOSHI RURAL MUNICIPALITY	49	4	18	11	16	0
30107 MELUNG RURAL MUNICIPALITY	109	24	27	16	41	1
30108 SHAILUNG RURAL MUNICIPALITY	43	5	13	11	13	1
30109 BHIMESHWOR MUNICIPALITY	229	37	76	32	82	2
Sindhupalchok District	1,246	191	314	160	473	108
30201 BHOTEKOSHI RURAL MUNICIPALITY	10	1	3	3	3	0
30202 JUGAL RURAL MUNICIPALITY	86	21	11	8	32	14
30203 PANCHPOKHARI THANGPAL RURAL MUNICIPALITY	101	2	16	17	39	27
30204 HELAMBU RURAL MUNICIPALITY	47	14	4	7	18	4
30205 MELANCHI MUNICIPALITY	205	21	54	25	76	29
30206 INDRAWOTI RURAL MUNICIPALITY	192	41	52	24	69	6
30207 CHOUTARA SANGACHOWKGADHI MUNICIPALITY	259	27	82	27	114	9
30208 BALEPHI RURAL MUNICIPALITY	84	14	19	11	38	2
30209 BAHRABISE MUNICIPALITY	91	12	24	19	34	2
30210 TRIPURASUNDARI RURAL MUNICIPALITY	51	8	17	2	10	14
30211 LISANKHU PAKHAR RURAL MUNICIPALITY	40	10	11	3	15	1
30212 SUNKOSHI RURAL MUNICIPALITY	80	20	21	14	25	0
Rasuwa District	96	12	30	9	37	8
30301 GOSAIKUNDA RURAL MUNICIPALITY	12	2	3	0	4	3
30302 AMACHHODINMO RURAL MUNICIPALITY	2	0	1	0	1	0
30303 UTTARGAYA RURAL MUNICIPALITY	29	4	14	2	7	2
30304 KALIKA RURAL MUNICIPALITY	30	6	9	4	8	3
30305 NAUKUNDA RURAL MUNICIPALITY	23	0	3	3	17	0
Dhading District	1,580	173	418	247	612	130
30401 RUBI VALLEY RURAL MUNICIPALITY	32	3	3	9	12	5
30402 KHANIYABAS RURAL MUNICIPALITY	60	5	21	11	18	5
30403 GANGA JAMUNA RURAL MUNICIPALITY	147	15	30	23	47	32
30404 TRIPURASUNDARI RURAL MUNICIPALITY	191	26	49	31	79	6
30405 NETRAWATI DABAJONG RURAL MUNICIPALITY	72	7	21	12	29	3
30406 NILKHANDA MUNICIPALITY	286	26	73	37	81	69
30407 JWALAMUKHI RURAL MUNICIPALITY	123	25	33	21	44	0
30408 SIDDHALEK RURAL MUNICIPALITY	101	10	21	19	51	0
30409 BENIGHAT RORANG RURAL MUNICIPALITY	78	11	26	7	34	0
30410 GAJURI RURAL MUNICIPALITY	91	6	27	14	42	2
30411 GALCHHI RURAL MUNICIPALITY	120	12	35	19	53	1
30412 THAKRE RURAL MUNICIPALITY	135	20	30	20	62	3
30413 DHUNIBENSHI MUNICIPALITY	144	7	49	24	60	4
Nuwakot District	1,196	183	272	156	493	92
30501 DUPCHESHWOR RURAL MUNICIPALITY	150	31	23	7	25	64
30502 TADI RURAL MUNICIPALITY	88	14	19	19	35	1
30503 SURYAGADHI RURAL MUNICIPALITY	51	9	17	6	19	0
30504 BIDUR MUNICIPALITY	341	63	85	34	146	13
30505 KISPANG RURAL MUNICIPALITY	51	1	12	10	25	3
30506 MYAGANG RURAL MUNICIPALITY	63	11	15	9	28	0
30507 TARAKESHWOR RURAL MUNICIPALITY	78	8	16	12	42	0
30508 BELKOTGADHI MUNICIPALITY	127	13	35	27	49	3
30509 LIKHU RURAL MUNICIPALITY	86	13	22	13	38	0
30510 PANCHAKANYA RURAL MUNICIPALITY	73	8	10	10	41	4
30511 SHIVAPURI RURAL MUNICIPALITY	26	1	4	2	18	1
30512 KAKANI RURAL MUNICIPALITY	62	11	14	7	27	3

1) NSIC stands for Nepal Standard Industrial Classification.

2) 2075 includes only months Baishakh, Jestha and Asar.

3) Includes "Not reported", "Unknown" and so on.

Table 4-1 Number of Establishments by Section of Industrial Classification, Year of starting the Business and Local Level

District and Local Level	Section of NSIC ¹⁾					
	C					
	Manufacturing					
	Year of starting the business					
	Total	2059 and before	2060 to 2069	2070 to 2071	2072 to 2075 ²⁾	Not Stated ³⁾
Kathmandu District	11,691	995	2,721	1,779	5,902	294
30601 SHANKHARAPUR MUNICIPALITY	97	9	26	17	44	1
30602 KAGESHWORI MANAHARA MUNICIPALITY	487	16	78	70	311	12
30603 GOKARNESHWOR MUNICIPALITY	727	53	187	118	362	7
30604 BUDHANILKHANDA MUNICIPALITY	751	32	149	115	446	9
30605 TOKHA MUNICIPALITY	642	42	138	100	327	35
30606 TARAKESHWOR MUNICIPALITY	561	17	105	76	337	26
30607 NAGARJUN MUNICIPALITY	478	19	94	68	277	20
30608 KATHMANDU METROPOLITAN CITY	6,043	612	1,460	938	2,926	107
30609 KIRTIPUR MUNICIPALITY	670	69	181	87	264	69
30610 CHANDRAGIRI MUNICIPALITY	1,070	88	261	166	548	7
30611 DAKSHINKALI MUNICIPALITY	165	38	42	24	60	1
Bhaktapur District	3,367	412	771	495	1,640	49
30701 CHANGUNARAYAN MUNICIPALITY	456	71	102	59	212	12
30702 BHAKTAPUR MUNICIPALITY	1,302	182	348	187	562	23
30703 MADHYAPUR THIMI MUNICIPALITY	829	105	170	126	417	11
30704 SURYABINAYAK MUNICIPALITY	780	54	151	123	449	3
Lalitpur District	3,733	479	1,033	574	1,582	65
30801 MAHALAXMI MUNICIPALITY	715	42	169	96	405	3
30802 LALITPUR METROPOLITAN CITY	2,125	296	533	353	905	38
30803 GODAWARI MUNICIPALITY	526	100	129	73	202	22
30804 KONJYOSOM RURAL MUNICIPALITY	37	8	11	7	10	1
30805 MAHANKAL RURAL MUNICIPALITY	48	9	14	10	15	0
30806 BAGMATI RURAL MUNICIPALITY	282	24	177	35	45	1
Kavrepalanchok District	1,914	264	600	251	739	60
30901 CHAURI DEURALI RURAL MUNICIPALITY	61	7	18	6	19	11
30902 BHUMLU RURAL MUNICIPALITY	40	7	20	2	9	2
30903 MANDAN DEUPUR MUNICIPALITY	141	24	52	14	47	4
30904 BANEPA MUNICIPALITY	626	66	177	73	289	21
30905 DHULIKHEL MUNICIPALITY	144	18	32	17	69	8
30906 PANCHKHAL MUNICIPALITY	228	36	71	26	93	2
30907 TEMAL RURAL MUNICIPALITY	69	4	21	19	25	0
30908 NAMOBUDDHA MUNICIPALITY	119	14	39	17	42	7
30909 PANAUTI MUNICIPALITY	276	60	81	38	96	1
30910 BETHANCHOWK RURAL MUNICIPALITY	80	9	34	20	16	1
30911 ROSHI RURAL MUNICIPALITY	83	9	39	12	20	3
30912 MAHABHARAT RURAL MUNICIPALITY	22	1	8	4	9	0
30913 KHANIKHOLA RURAL MUNICIPALITY	25	9	8	3	5	0
Ramechhap District	625	100	171	100	238	16
31001 UMAKUNDA RURAL MUNICIPALITY	69	9	16	12	29	3
31002 GOKULGANGA RURAL MUNICIPALITY	58	8	16	12	22	0
31003 LIKHU TAMAKOSHI RURAL MUNICIPALITY	65	10	14	9	30	2
31004 RAMECHHAP MUNICIPALITY	65	9	20	7	23	6
31005 MANTHALI MUNICIPALITY	157	15	58	24	59	1
31006 KHANDADEVI RURAL MUNICIPALITY	27	5	5	9	8	0
31007 DORAMBA RURAL MUNICIPALITY	95	23	18	21	31	2
31008 SUNAPATI RURAL MUNICIPALITY	89	21	24	6	36	2
Sindhuli District	971	78	278	160	432	23
31101 DUDHOULI MUNICIPALITY	164	9	62	28	56	9
31102 PHIKKAL RURAL MUNICIPALITY	26	2	4	4	15	1
31103 TINPATAN RURAL MUNICIPALITY	131	9	26	27	69	0
31104 GOLANJOR RURAL MUNICIPALITY	60	4	17	10	29	0
31105 KAMALAMAI MUNICIPALITY	351	39	104	60	140	8
31106 SUNKOSHI RURAL MUNICIPALITY	48	2	7	8	31	0
31107 GHYANGLEKHA RURAL MUNICIPALITY	30	2	10	4	11	3
31108 MARIN RURAL MUNICIPALITY	66	5	20	6	35	0
31109 HARIHARPURGAGHI RURAL MUNICIPALITY	95	6	28	13	46	2

1) NSIC stands for Nepal Standard Industrial Classification.

2) 2075 includes only months Baishakh, Jestha and Asar.

3) Includes "Not reported", "Unknown" and so on.

Table 4-1 Number of Establishments by Section of Industrial Classification, Year of starting the Business and Local Level

District and Local Level	Section of NSIC ¹⁾					
	C					
	Manufacturing					
	Year of starting the business					
	Total	2059 and before	2060 to 2069	2070 to 2071	2072 to 2075 ²⁾	Not Stated ³⁾
Makwanpur District	2,116	331	584	362	817	22
31201 INDRASAROWAR RURAL MUNICIPALITY	34	4	7	10	13	0
31202 THAHA MUNICIPALITY	178	21	44	23	90	0
31203 KAILASH RURAL MUNICIPALITY	54	8	14	15	16	1
31204 RAKSIRANG RURAL MUNICIPALITY	58	7	16	11	17	7
31205 MANAHARI RURAL MUNICIPALITY	159	11	51	31	66	0
31206 HETAUDA SUB-METROPOLITIAN CITY	1,192	166	326	209	478	13
31207 BHIMPHEDE RURAL MUNICIPALITY	40	17	8	3	12	0
31208 MAKAWANPURGADHI RURAL MUNICIPALITY	146	46	42	22	36	0
31209 BAKAIYA RURAL MUNICIPALITY	141	29	43	25	43	1
31210 BAGMATI RURAL MUNICIPALITY	114	22	33	13	46	0
Chitawan District	3,462	437	825	537	1,583	80
31301 RAPTI MUNICIPALITY	189	27	56	36	66	4
31302 KALIKA MUNICIPALITY	184	24	46	21	92	1
31303 ICHCHHA KAMANA RURAL MUNICIPALITY	43	4	10	11	18	0
31304 BHARATPUR METROPOLITIAN CITY	2,007	231	453	313	946	64
31305 RATNANAGAR MUNICIPALITY	514	72	135	83	222	2
31306 KHAIRAHANI MUNICIPALITY	398	66	98	50	175	9
31307 MADI MUNICIPALITY	127	13	27	23	64	0

1) NSIC stands for Nepal Standard Industrial Classification.

2) 2075 includes only months Baishakh, Jestha and Asar.

3) Includes "Not reported ", "Unknown" and so on.

Table 4-1 Number of Establishments by Section of Industrial Classification, Year of starting the Business and Local Level

District and Local Level	Section of NSIC ¹⁾					
	B+D+E+F					
	Mining, Electricity, Gas, Water supply & Construction					
	Year of starting the business					
	Total	2059 and before	2060 to 2069	2070 to 2071	2072 to 2075 ²⁾	Not Stated ³⁾
Bagamati Province						
Total	2,173	453	630	243	783	64
Metropolitan City	609	98	177	85	239	10
Sub-Metropolitan City	141	52	46	10	33	0
Municipality	825	160	223	87	317	38
Rural Municipality	598	143	184	61	194	16
301 Dolakha						
Total	100	47	28	7	18	0
Municipality	35	13	11	3	8	0
Rural Municipality	65	34	17	4	10	0
302 Sindhupalchok						
Total	145	35	27	14	64	5
Municipality	66	20	13	9	22	2
Rural Municipality	79	15	14	5	42	3
303 Rasuwa						
Total	9	0	3	4	1	1
Rural Municipality	9	0	3	4	1	1
304 Dhading						
Total	126	26	41	12	42	5
Municipality	13	7	3	1	1	1
Rural Municipality	113	19	38	11	41	4
305 Nuwakot						
Total	80	15	29	3	29	4
Municipality	34	7	16	0	8	3
Rural Municipality	46	8	13	3	21	1
306 Kathmandu						
Total	695	101	193	90	290	21
Metropolitan City	431	70	131	55	170	5
Municipality	264	31	62	35	120	16
307 Bhaktapur						
Total	151	20	48	14	66	3
Municipality	151	20	48	14	66	3

1) NSIC stands for Nepal Standard Industrial Classification.

2) 2075 includes only months Baishakh, Jestha and Asar.

3) Includes "Not reported", "Unknown" and so on.

Table 4-1 Number of Establishments by Section of Industrial Classification, Year of starting the Business and Local Level

District and Local Level	Section of NSIC ¹⁾					
	B+D+E+F					
	Mining, Electricity, Gas, Water supply & Construction					
	Year of starting the business					
	Total	2059 and before	2060 to 2069	2070 to 2071	2072 to 2075 ²⁾	Not Stated ³⁾
308 Lalitpur						
Total	191	27	54	31	74	5
Metropolitan City	125	17	33	22	50	3
Municipality	44	8	12	5	17	2
Rural Municipality	22	2	9	4	7	0
309 Kavrepalanchok						
Total	169	40	58	12	50	9
Municipality	103	21	28	8	37	9
Rural Municipality	66	19	30	4	13	0
310 Ramechhap						
Total	100	29	35	13	21	2
Municipality	23	7	6	3	7	0
Rural Municipality	77	22	29	10	14	2
311 Sindhuli						
Total	79	16	11	10	38	4
Municipality	22	10	3	2	7	0
Rural Municipality	57	6	8	8	31	4
312 Makwanpur						
Total	221	75	72	20	53	1
Sub-Metropolitan City	141	52	46	10	33	0
Municipality	19	7	4	2	6	0
Rural Municipality	61	16	22	8	14	1
313 Chitawan						
Total	107	22	31	13	37	4
Metropolitan City	53	11	13	8	19	2
Municipality	51	9	17	5	18	2
Rural Municipality	3	2	1	0	0	0

1) NSIC stands for Nepal Standard Industrial Classification.

2) 2075 includes only months Baishakh, Jestha and Asar.

3) Includes "Not reported", "Unknown" and so on.

Table 4-1 Number of Establishments by Section of Industrial Classification, Year of starting the Business and Local Level

District and Local Level	Section of NSIC ¹⁾					
	B+D+E+F					
	Mining, Electricity, Gas, Water supply & Construction					
	Year of starting the business					
	Total	2059 and before	2060 to 2069	2070 to 2071	2072 to 2075 ²⁾	Not Stated ³⁾
Dolakha District	100	47	28	7	18	0
30101 GAURISHANKAR RURAL MUNICIPALITY	4	0	3	0	1	0
30102 BIGU RURAL MUNICIPALITY	34	28	4	1	1	0
30103 KALINCHOWK RURAL MUNICIPALITY	14	2	6	1	5	0
30104 BAITEDHAR RURAL MUNICIPALITY	5	1	1	1	2	0
30105 JIRI MUNICIPALITY	9	4	2	0	3	0
30106 TAMAKOSHI RURAL MUNICIPALITY	7	3	2	1	1	0
30107 MELUNG RURAL MUNICIPALITY	0	0	0	0	0	0
30108 SHAILUNG RURAL MUNICIPALITY	1	0	1	0	0	0
30109 BHIMESHWOR MUNICIPALITY	26	9	9	3	5	0
Sindhupalchok District	145	35	27	14	64	5
30201 BHOTEKOSHI RURAL MUNICIPALITY	0	0	0	0	0	0
30202 JUGAL RURAL MUNICIPALITY	11	1	2	1	5	2
30203 PANCHPOKHARI THANGPAL RURAL MUNICIPALITY	4	1	0	0	3	0
30204 HELAMBU RURAL MUNICIPALITY	6	0	3	0	3	0
30205 MELANCHI MUNICIPALITY	33	11	11	2	8	1
30206 INDRAWOTI RURAL MUNICIPALITY	24	3	2	2	16	1
30207 CHOUTARA SANGACHOWKGADHI MUNICIPALITY	28	8	2	5	13	0
30208 BALEPHI RURAL MUNICIPALITY	2	0	0	0	2	0
30209 BAHRABISE MUNICIPALITY	5	1	0	2	1	1
30210 TRIPURASUNDARI RURAL MUNICIPALITY	13	1	2	1	9	0
30211 LISANKHU PAKHAR RURAL MUNICIPALITY	2	0	1	0	1	0
30212 SUNKOSHI RURAL MUNICIPALITY	17	9	4	1	3	0
Rasuwa District	9	0	3	4	1	1
30301 GOSAIKUNDA RURAL MUNICIPALITY	2	0	0	2	0	0
30302 AMACHHODINMO RURAL MUNICIPALITY	2	0	2	0	0	0
30303 UTTARGAYA RURAL MUNICIPALITY	4	0	1	1	1	1
30304 KALIKA RURAL MUNICIPALITY	1	0	0	1	0	0
30305 NAUKUNDA RURAL MUNICIPALITY	0	0	0	0	0	0
Dhading District	126	26	41	12	42	5
30401 RUBI VALLEY RURAL MUNICIPALITY	5	1	1	0	2	1
30402 KHANIYABAS RURAL MUNICIPALITY	12	0	6	0	6	0
30403 GANGA JAMUNA RURAL MUNICIPALITY	12	2	2	1	7	0
30404 TRIPURASUNDARI RURAL MUNICIPALITY	9	0	5	0	3	1
30405 NETRAWATI DABAJONG RURAL MUNICIPALITY	2	1	0	0	1	0
30406 NILKANTHA MUNICIPALITY	11	7	2	1	0	1
30407 JWALAMUKHI RURAL MUNICIPALITY	2	1	0	0	1	0
30408 SIDDHALEK RURAL MUNICIPALITY	9	3	2	0	3	1
30409 BENIGHAT RORANG RURAL MUNICIPALITY	15	0	4	5	6	0
30410 GAJURI RURAL MUNICIPALITY	8	1	4	0	3	0
30411 GALCHHI RURAL MUNICIPALITY	17	2	4	4	7	0
30412 THAKRE RURAL MUNICIPALITY	22	8	10	1	2	1
30413 DHUNIBENSHI MUNICIPALITY	2	0	1	0	1	0
Nuwakot District	80	15	29	3	29	4
30501 DUPCHESHWOR RURAL MUNICIPALITY	9	1	3	2	3	0
30502 TADI RURAL MUNICIPALITY	10	0	3	1	6	0
30503 SURYAGADHI RURAL MUNICIPALITY	4	1	0	0	3	0
30504 BIDUR MUNICIPALITY	20	6	11	0	2	1
30505 KISPANG RURAL MUNICIPALITY	0	0	0	0	0	0
30506 MYAGANG RURAL MUNICIPALITY	3	0	1	0	2	0
30507 TARAKESHWOR RURAL MUNICIPALITY	0	0	0	0	0	0
30508 BELKOTGADHI MUNICIPALITY	14	1	5	0	6	2
30509 LIKHU RURAL MUNICIPALITY	10	3	5	0	2	0
30510 PANCHAKANYA RURAL MUNICIPALITY	5	2	1	0	1	1
30511 SHIVAPURI RURAL MUNICIPALITY	2	1	0	0	1	0
30512 KAKANI RURAL MUNICIPALITY	3	0	0	0	3	0

1) NSIC stands for Nepal Standard Industrial Classification.

2) 2075 includes only months Baishakh, Jestha and Asar.

3) Includes "Not reported", "Unknown" and so on.

Table 4-1 Number of Establishments by Section of Industrial Classification, Year of starting the Business and Local Level

District and Local Level	Section of NSIC ¹⁾					
	B+D+E+F					
	Mining, Electricity, Gas, Water supply & Construction					
	Year of starting the business					
	Total	2059 and before	2060 to 2069	2070 to 2071	2072 to 2075 ²⁾	Not Stated ³⁾
Kathmandu District	695	101	193	90	290	21
30601 SHANKHARAPUR MUNICIPALITY	6	0	1	0	5	0
30602 KAGESHWORI MANAHARA MUNICIPALITY	16	1	3	1	10	1
30603 GOKARNESHWOR MUNICIPALITY	23	2	6	6	9	0
30604 BUDHANILKHANDA MUNICIPALITY	30	0	8	5	15	2
30605 TOKHA MUNICIPALITY	31	5	5	5	14	2
30606 TARAKESHWOR MUNICIPALITY	22	0	5	5	10	2
30607 NAGARJUN MUNICIPALITY	12	1	4	1	4	2
30608 KATHMANDU METROPOLITAN CITY	431	70	131	55	170	5
30609 KIRTIPUR MUNICIPALITY	49	11	12	2	21	3
30610 CHANDRAGIRI MUNICIPALITY	59	7	14	9	28	1
30611 DAKSHINKALI MUNICIPALITY	16	4	4	1	4	3
Bhaktapur District	151	20	48	14	66	3
30701 CHANGUNARAYAN MUNICIPALITY	68	11	27	4	24	2
30702 BHAKTAPUR MUNICIPALITY	20	2	3	1	13	1
30703 MADHYAPUR THIMI MUNICIPALITY	37	1	11	7	18	0
30704 SURYABINAYAK MUNICIPALITY	26	6	7	2	11	0
Lalitpur District	191	27	54	31	74	5
30801 MAHALAXMI MUNICIPALITY	18	2	7	0	9	0
30802 LALITPUR METROPOLITAN CITY	125	17	33	22	50	3
30803 GODAWARI MUNICIPALITY	26	6	5	5	8	2
30804 KONJYOSOM RURAL MUNICIPALITY	11	1	7	2	1	0
30805 MAHANKAL RURAL MUNICIPALITY	7	1	1	0	5	0
30806 BAGMATI RURAL MUNICIPALITY	4	0	1	2	1	0
Kavrepalanchok District	169	40	58	12	50	9
30901 CHAURI DEURALI RURAL MUNICIPALITY	9	6	3	0	0	0
30902 BHUMLU RURAL MUNICIPALITY	1	0	1	0	0	0
30903 MANDAN DEUPUR MUNICIPALITY	10	4	2	1	2	1
30904 BANEPA MUNICIPALITY	31	7	8	1	12	3
30905 DHULIKHEL MUNICIPALITY	3	0	0	0	2	1
30906 PANCHKHAL MUNICIPALITY	27	6	9	2	9	1
30907 TEMAL RURAL MUNICIPALITY	4	1	2	1	0	0
30908 NAMOBUDDHA MUNICIPALITY	11	0	4	2	4	1
30909 PANAUTI MUNICIPALITY	21	4	5	2	8	2
30910 BETHANCHOWK RURAL MUNICIPALITY	14	3	3	2	6	0
30911 ROSHI RURAL MUNICIPALITY	24	4	13	1	6	0
30912 MAHABHARAT RURAL MUNICIPALITY	8	2	5	0	1	0
30913 KHANIKHOLA RURAL MUNICIPALITY	6	3	3	0	0	0
Ramechhap District	100	29	35	13	21	2
31001 UMAKUNDA RURAL MUNICIPALITY	45	12	22	6	4	1
31002 GOKULGANGA RURAL MUNICIPALITY	9	3	1	1	4	0
31003 LIKHU TAMAKOSHI RURAL MUNICIPALITY	8	3	0	1	4	0
31004 RAMECHHAP MUNICIPALITY	5	3	1	0	1	0
31005 MANTHALI MUNICIPALITY	18	4	5	3	6	0
31006 KHANDADEVI RURAL MUNICIPALITY	8	2	3	2	1	0
31007 DORAMBA RURAL MUNICIPALITY	5	2	3	0	0	0
31008 SUNAPATI RURAL MUNICIPALITY	2	0	0	0	1	1
Sindhuli District	79	16	11	10	38	4
31101 DUDHOULI MUNICIPALITY	4	0	2	2	0	0
31102 PHIKKAL RURAL MUNICIPALITY	6	2	1	1	2	0
31103 TINPATAN RURAL MUNICIPALITY	22	2	2	3	14	1
31104 GOLANJOR RURAL MUNICIPALITY	7	1	0	1	4	1
31105 KAMALAMAI MUNICIPALITY	18	10	1	0	7	0
31106 SUNKOSHI RURAL MUNICIPALITY	16	0	4	3	9	0
31107 GHYANGLEKHA RURAL MUNICIPALITY	0	0	0	0	0	0
31108 MARIN RURAL MUNICIPALITY	4	1	1	0	2	0
31109 HARIHARPURGAGHI RURAL MUNICIPALITY	2	0	0	0	0	2

1) NSIC stands for Nepal Standard Industrial Classification.

2) 2075 includes only months Baishakh, Jestha and Asar.

3) Includes "Not reported", "Unknown" and so on.

Table 4-1 Number of Establishments by Section of Industrial Classification, Year of starting the Business and Local Level

District and Local Level	Section of NSIC ¹⁾					
	B+D+E+F					
	Mining, Electricity, Gas, Water supply & Construction					
	Year of starting the business					
	Total	2059 and before	2060 to 2069	2070 to 2071	2072 to 2075 ²⁾	Not Stated ³⁾
Makwanpur District	221	75	72	20	53	1
31201 INDRASAROWAR RURAL MUNICIPALITY	6	3	1	0	1	1
31202 THAHA MUNICIPALITY	19	7	4	2	6	0
31203 KAILASH RURAL MUNICIPALITY	4	1	0	0	3	0
31204 RAKSIRANG RURAL MUNICIPALITY	0	0	0	0	0	0
31205 MANAHARI RURAL MUNICIPALITY	13	2	7	3	1	0
31206 HETAUDA SUB-METROPOLITIAN CITY	141	52	46	10	33	0
31207 BHIMPHEDE RURAL MUNICIPALITY	7	3	3	1	0	0
31208 MAKAWANPURGADHI RURAL MUNICIPALITY	11	3	3	0	5	0
31209 BAKAIYA RURAL MUNICIPALITY	13	3	3	4	3	0
31210 BAGMATI RURAL MUNICIPALITY	7	1	5	0	1	0
Chitawan District	107	22	31	13	37	4
31301 RAPTI MUNICIPALITY	13	1	6	1	4	1
31302 KALIKA MUNICIPALITY	7	1	5	0	1	0
31303 ICHCHHA KAMANA RURAL MUNICIPALITY	3	2	1	0	0	0
31304 BHARATPUR METROPOLITIAN CITY	53	11	13	8	19	2
31305 RATNANAGAR MUNICIPALITY	13	5	2	2	4	0
31306 KHAIRAHANI MUNICIPALITY	16	2	4	2	7	1
31307 MADI MUNICIPALITY	2	0	0	0	2	0

1) NSIC stands for Nepal Standard Industrial Classification.

2) 2075 includes only months Baishakh, Jestha and Asar.

3) Includes "Not reported ", "Unknown" and so on.

Table 4-1 Number of Establishments by Section of Industrial Classification, Year of starting the Business and Local Level

District and Local Level	Section of NSIC ¹⁾					
	G					
	Wholesale and Retail Trade					
	Year of starting the business					
	Total	2059 and before	2060 to 2069	2070 to 2071	2072 to 2075 ²⁾	Not Stated ³⁾
Bagmati Province						
Total	144,448	13,819	35,963	21,879	69,703	3,084
Metropolitan City	65,031	6,735	17,065	10,190	30,027	1,014
Sub-Metropolitan City	4,731	519	1,206	759	2,200	47
Municipality	57,314	4,606	13,082	8,167	29,752	1,707
Rural Municipality	17,372	1,959	4,610	2,763	7,724	316
301 Dolakha						
Total	2,675	324	712	428	1,171	40
Municipality	1,082	155	296	176	441	14
Rural Municipality	1,593	169	416	252	730	26
302 Sindhupalchok						
Total	4,047	455	1,099	564	1,831	98
Municipality	1,819	199	503	234	848	35
Rural Municipality	2,228	256	596	330	983	63
303 Rasuwa						
Total	537	43	141	75	242	36
Rural Municipality	537	43	141	75	242	36
304 Dhading						
Total	5,246	594	1,394	710	2,106	442
Municipality	1,639	139	366	199	561	374
Rural Municipality	3,607	455	1,028	511	1,545	68
305 Nuwakot						
Total	3,687	400	968	534	1,700	85
Municipality	1,818	211	532	231	804	40
Rural Municipality	1,869	189	436	303	896	45
306 Kathmandu						
Total	69,100	6,083	17,013	10,416	34,375	1,213
Metropolitan City	45,768	4,877	12,274	7,182	20,929	506
Municipality	23,332	1,206	4,739	3,234	13,446	707
307 Bhaktapur						
Total	9,387	813	2,088	1,279	5,062	145
Municipality	9,387	813	2,088	1,279	5,062	145

1) NSIC stands for Nepal Standard Industrial Classification.

2) 2075 includes only months Baishakh, Jestha and Asar.

3) Includes "Not reported", "Unknown" and so on.

Table 4-1 Number of Establishments by Section of Industrial Classification, Year of starting the Business and Local Level

District and Local Level	Section of NSIC ¹⁾					
	G					
	Wholesale and Retail Trade					
	Year of starting the business					
	Total	2059 and before	2060 to 2069	2070 to 2071	2072 to 2075 ²⁾	Not Stated ³⁾
308 Lalitpur						
Total	13,800	1,386	3,504	2,097	6,572	241
Metropolitan City	9,772	1,018	2,582	1,490	4,518	164
Municipality	3,662	294	818	546	1,929	75
Rural Municipality	366	74	104	61	125	2
309 Kavrepalanchok						
Total	6,135	830	1,788	941	2,364	212
Municipality	5,004	648	1,446	738	1,990	182
Rural Municipality	1,131	182	342	203	374	30
310 Ramechhap						
Total	2,212	272	649	395	864	32
Municipality	860	114	265	130	329	22
Rural Municipality	1,352	158	384	265	535	10
311 Sindhuli						
Total	3,470	276	803	537	1,791	63
Municipality	1,964	175	435	290	1,022	42
Rural Municipality	1,506	101	368	247	769	21
312 Makwanpur						
Total	7,992	850	2,065	1,283	3,732	62
Sub-Metropolitan City	4,731	519	1,206	759	2,200	47
Municipality	534	73	174	80	203	4
Rural Municipality	2,727	258	685	444	1,329	11
313 Chitawan						
Total	16,160	1,493	3,739	2,620	7,893	415
Metropolitan City	9,491	840	2,209	1,518	4,580	344
Municipality	6,213	579	1,420	1,030	3,117	67
Rural Municipality	456	74	110	72	196	4

1) NSIC stands for Nepal Standard Industrial Classification.

2) 2075 includes only months Baishakh, Jestha and Asar.

3) Includes "Not reported", "Unknown" and so on.

Table 4-1 Number of Establishments by Section of Industrial Classification, Year of starting the Business and Local Level

District and Local Level	Section of NSIC ¹⁾						Not Stated ³⁾
	G						
	Wholesale and Retail Trade						
	Year of starting the business						
	Total	2059 and before	2060 to 2069	2070 to 2071	2072 to 2075 ²⁾		
Dolakha District	2,675	324	712	428	1,171	40	
30101 GAURISHANKAR RURAL MUNICIPALITY	169	17	33	31	87	1	
30102 BIGU RURAL MUNICIPALITY	230	19	62	33	112	4	
30103 KALINCHOWK RURAL MUNICIPALITY	347	27	94	38	180	8	
30104 BAITEDHAR RURAL MUNICIPALITY	245	38	58	38	108	3	
30105 JIRI MUNICIPALITY	230	38	55	29	108	0	
30106 TAMAKOSHI RURAL MUNICIPALITY	210	28	56	36	89	1	
30107 MELUNG RURAL MUNICIPALITY	184	27	53	31	72	1	
30108 SHAILUNG RURAL MUNICIPALITY	208	13	60	45	82	8	
30109 BHIMESHWOR MUNICIPALITY	852	117	241	147	333	14	
Sindhupalchok District	4,047	455	1,099	564	1,831	98	
30201 BHOTEKOSHI RURAL MUNICIPALITY	179	24	27	20	106	2	
30202 JUGAL RURAL MUNICIPALITY	320	35	69	38	164	14	
30203 PANCHPOKHARI THANGPAL RURAL MUNICIPALITY	208	2	43	49	99	15	
30204 HELAMBU RURAL MUNICIPALITY	177	20	38	28	85	6	
30205 MELANCHI MUNICIPALITY	621	53	180	91	288	9	
30206 INDRAWOTI RURAL MUNICIPALITY	316	35	81	34	147	19	
30207 CHOUTARA SANGACHOWKGADHI MUNICIPALITY	753	78	218	79	364	14	
30208 BALEPHI RURAL MUNICIPALITY	385	56	118	64	144	3	
30209 BAHRABISE MUNICIPALITY	445	68	105	64	196	12	
30210 TRIPURASUNDARI RURAL MUNICIPALITY	172	20	67	23	58	4	
30211 LISANKHU PAKHAR RURAL MUNICIPALITY	239	30	80	30	99	0	
30212 SUNKOSHI RURAL MUNICIPALITY	232	34	73	44	81	0	
Rasuwa District	537	43	141	75	242	36	
30301 GOSAIKUNDA RURAL MUNICIPALITY	120	15	36	18	45	6	
30302 AMACHHODINMO RURAL MUNICIPALITY	56	3	18	12	15	8	
30303 UTTARGAYA RURAL MUNICIPALITY	103	7	21	17	53	5	
30304 KALIKA RURAL MUNICIPALITY	140	13	50	12	48	17	
30305 NAUKUNDA RURAL MUNICIPALITY	118	5	16	16	81	0	
Dhading District	5,246	594	1,394	710	2,106	442	
30401 RUBI VALLEY RURAL MUNICIPALITY	107	11	26	13	55	2	
30402 KHANIYABAS RURAL MUNICIPALITY	151	11	42	17	78	3	
30403 GANGA JAMUNA RURAL MUNICIPALITY	297	34	84	29	131	19	
30404 TRIPURASUNDARI RURAL MUNICIPALITY	420	82	119	52	161	6	
30405 NETRAWATI DABAJONG RURAL MUNICIPALITY	162	17	33	23	87	2	
30406 NILKHANDA MUNICIPALITY	1,182	85	213	127	386	371	
30407 JWALAMUKHI RURAL MUNICIPALITY	267	50	78	33	105	1	
30408 SIDDHALEK RURAL MUNICIPALITY	272	27	75	48	120	2	
30409 BENIGHAT RORANG RURAL MUNICIPALITY	670	63	196	97	310	4	
30410 GAJURI RURAL MUNICIPALITY	458	63	163	66	161	5	
30411 GALCHHI RURAL MUNICIPALITY	398	40	120	64	159	15	
30412 THAKRE RURAL MUNICIPALITY	405	57	92	69	178	9	
30413 DHUNIBENSHI MUNICIPALITY	457	54	153	72	175	3	
Nuwakot District	3,687	400	968	534	1,700	85	
30501 DUPCHESHWOR RURAL MUNICIPALITY	250	26	46	48	126	4	
30502 TADI RURAL MUNICIPALITY	207	26	45	40	90	6	
30503 SURYAGADHI RURAL MUNICIPALITY	183	23	43	29	88	0	
30504 BIDUR MUNICIPALITY	1,434	177	401	165	655	36	
30505 KISPANG RURAL MUNICIPALITY	166	11	41	23	91	0	
30506 MYAGANG RURAL MUNICIPALITY	161	11	44	28	73	5	
30507 TARAKESHWOR RURAL MUNICIPALITY	154	13	35	29	76	1	
30508 BELKOTGADHI MUNICIPALITY	384	34	131	66	149	4	
30509 LIKHU RURAL MUNICIPALITY	280	24	73	36	142	5	
30510 PANCHAKANYA RURAL MUNICIPALITY	138	14	24	20	79	1	
30511 SHIVAPURI RURAL MUNICIPALITY	109	12	24	14	59	0	
30512 KAKANI RURAL MUNICIPALITY	221	29	61	36	72	23	

1) NSIC stands for Nepal Standard Industrial Classification.

2) 2075 includes only months Baishakh, Jestha and Asar.

3) Includes "Not reported", "Unknown" and so on.

Table 4-1 Number of Establishments by Section of Industrial Classification, Year of starting the Business and Local Level

District and Local Level	Section of NSIC ¹⁾					
	G					
	Wholesale and Retail Trade					
	Year of starting the business					
	Total	2059 and before	2060 to 2069	2070 to 2071	2072 to 2075 ²⁾	Not Stated ³⁾
Kathmandu District	69,100	6,083	17,013	10,416	34,375	1,213
30601 SHANKHARAPUR MUNICIPALITY	384	50	96	35	197	6
30602 KAGESHWORI MANAHARA MUNICIPALITY	2,086	70	325	274	1,373	44
30603 GOKARNESHWOR MUNICIPALITY	3,548	190	835	520	1,982	21
30604 BUDHANILKHANDA MUNICIPALITY	3,440	126	633	439	2,187	55
30605 TOKHA MUNICIPALITY	3,574	145	748	521	1,871	289
30606 TARAKESHWOR MUNICIPALITY	2,056	64	340	266	1,306	80
30607 NAGARJUN MUNICIPALITY	1,907	79	366	273	1,130	59
30608 KATHMANDU METROPOLITAN CITY	45,768	4,877	12,274	7,182	20,929	506
30609 KIRTIPUR MUNICIPALITY	2,033	137	469	301	1,003	123
30610 CHANDRAGIRI MUNICIPALITY	3,634	223	719	508	2,163	21
30611 DAKSHINKALI MUNICIPALITY	670	122	208	97	234	9
Bhaktapur District	9,387	813	2,088	1,279	5,062	145
30701 CHANGUNARAYAN MUNICIPALITY	1,065	109	240	137	559	20
30702 BHAKTAPUR MUNICIPALITY	3,047	378	808	415	1,364	82
30703 MADHYAPUR THIMI MUNICIPALITY	2,773	205	566	406	1,572	24
30704 SURYABINAYAK MUNICIPALITY	2,502	121	474	321	1,567	19
Lalitpur District	13,800	1,386	3,504	2,097	6,572	241
30801 MAHALAXMI MUNICIPALITY	2,128	92	402	289	1,323	22
30802 LALITPUR METROPOLITAN CITY	9,772	1,018	2,582	1,490	4,518	164
30803 GODAWARI MUNICIPALITY	1,534	202	416	257	606	53
30804 KONJYOSOM RURAL MUNICIPALITY	102	34	27	17	24	0
30805 MAHANKAL RURAL MUNICIPALITY	110	27	32	19	32	0
30806 BAGMATI RURAL MUNICIPALITY	154	13	45	25	69	2
Kavrepalanchok District	6,135	830	1,788	941	2,364	212
30901 CHAURI DEURALI RURAL MUNICIPALITY	154	23	36	22	48	25
30902 BHUMLU RURAL MUNICIPALITY	167	29	52	26	59	1
30903 MANDAN DEUPUR MUNICIPALITY	413	47	131	72	138	25
30904 BANEPA MUNICIPALITY	2,168	207	586	322	957	96
30905 DHULIKHEL MUNICIPALITY	592	62	180	82	232	36
30906 PANCHKHAL MUNICIPALITY	567	91	185	84	198	9
30907 TEMAL RURAL MUNICIPALITY	199	28	57	35	78	1
30908 NAMOBUDDHA MUNICIPALITY	417	56	108	60	184	9
30909 PANAUTI MUNICIPALITY	847	185	256	118	281	7
30910 BETHANCHOWK RURAL MUNICIPALITY	174	40	61	25	48	0
30911 ROSHI RURAL MUNICIPALITY	269	47	86	44	90	2
30912 MAHABHARAT RURAL MUNICIPALITY	95	8	27	26	34	0
30913 KHANIKHOLA RURAL MUNICIPALITY	73	7	23	25	17	1
Ramechhap District	2,212	272	649	395	864	32
31001 UMAKUNDA RURAL MUNICIPALITY	208	27	55	34	91	1
31002 GOKULGANGA RURAL MUNICIPALITY	214	17	57	40	99	1
31003 LIKHU TAMAKOSHI RURAL MUNICIPALITY	303	41	75	60	123	4
31004 RAMECHHAP MUNICIPALITY	290	40	96	41	99	14
31005 MANTHALI MUNICIPALITY	570	74	169	89	230	8
31006 KHANDADEVI RURAL MUNICIPALITY	206	20	75	39	72	0
31007 DORAMBA RURAL MUNICIPALITY	262	26	69	67	99	1
31008 SUNAPATI RURAL MUNICIPALITY	159	27	53	25	51	3
Sindhuli District	3,470	276	803	537	1,791	63
31101 DUDHOULI MUNICIPALITY	663	31	122	105	396	9
31102 PHIKKAL RURAL MUNICIPALITY	153	7	39	23	82	2
31103 TINPATAN RURAL MUNICIPALITY	367	32	87	66	181	1
31104 GOLANJOR RURAL MUNICIPALITY	210	14	49	26	118	3
31105 KAMALAMAI MUNICIPALITY	1,301	144	313	185	626	33
31106 SUNKOSHI RURAL MUNICIPALITY	186	19	43	29	94	1
31107 GHYANGLEKHA RURAL MUNICIPALITY	100	8	22	16	43	11
31108 MARIN RURAL MUNICIPALITY	266	19	72	45	130	0
31109 HARIHARPURGAGHI RURAL MUNICIPALITY	224	2	56	42	121	3

1) NSIC stands for Nepal Standard Industrial Classification.

2) 2075 includes only months Baishakh, Jestha and Asar.

3) Includes "Not reported", "Unknown" and so on.

Table 4-1 Number of Establishments by Section of Industrial Classification, Year of starting the Business and Local Level

District and Local Level	Section of NSIC ¹⁾					
	G					
	Wholesale and Retail Trade					
	Year of starting the business					
	Total	2059 and before	2060 to 2069	2070 to 2071	2072 to 2075 ²⁾	Not Stated ³⁾
Makwanpur District	7,992	850	2,065	1,283	3,732	62
31201 INDRASAROWAR RURAL MUNICIPALITY	218	28	62	29	98	1
31202 THAHA MUNICIPALITY	534	73	174	80	203	4
31203 KAILASH RURAL MUNICIPALITY	153	6	29	47	66	5
31204 RAKSIRANG RURAL MUNICIPALITY	188	10	49	36	92	1
31205 MANAHARI RURAL MUNICIPALITY	733	43	182	111	397	0
31206 HETAUDA SUB-METROPOLITIAN CITY	4,731	519	1,206	759	2,200	47
31207 BHIMPHEDE RURAL MUNICIPALITY	278	39	73	32	134	0
31208 MAKAWANPURGADHI RURAL MUNICIPALITY	298	35	69	41	152	1
31209 BAKAIYA RURAL MUNICIPALITY	469	40	104	93	232	0
31210 BAGMATI RURAL MUNICIPALITY	390	57	117	55	158	3
Chitawan District	16,160	1,493	3,739	2,620	7,893	415
31301 RAPTI MUNICIPALITY	1,011	85	251	153	499	23
31302 KALIKA MUNICIPALITY	840	73	193	119	454	1
31303 ICHCHHA KAMANA RURAL MUNICIPALITY	456	74	110	72	196	4
31304 BHARATPUR METROPOLITIAN CITY	9,491	840	2,209	1,518	4,580	344
31305 RATNANAGAR MUNICIPALITY	2,268	222	492	390	1,156	8
31306 KHAIRAHANI MUNICIPALITY	1,517	150	346	253	735	33
31307 MADI MUNICIPALITY	577	49	138	115	273	2

1) NSIC stands for Nepal Standard Industrial Classification.

2) 2075 includes only months Baishakh, Jestha and Asar.

3) Includes "Not reported ", "Unknown" and so on.

Table 4-1 Number of Establishments by Section of Industrial Classification, Year of starting the Business and Local Level

District and Local Level	Section of NSIC ¹⁾					
	H+J					
	Transportation and Storage, Information and Communication					
	Year of starting the business					
	Total	2059 and before	2060 to 2069	2070 to 2071	2072 to 2075 ²⁾	Not Stated ³⁾
Bagamati Province						
Total	2,243	462	651	294	683	153
Metropolitan City	1,326	210	423	195	436	62
Sub-Metropolitan City	112	13	52	16	27	4
Municipality	570	116	152	69	184	49
Rural Municipality	235	123	24	14	36	38
301 Dolakha						
Total	53	21	12	3	15	2
Municipality	33	8	9	2	14	0
Rural Municipality	20	13	3	1	1	2
302 Sindhupalchok						
Total	68	40	12	2	6	8
Municipality	32	16	6	1	5	4
Rural Municipality	36	24	6	1	1	4
303 Rasuwa						
Total	13	1	3	2	1	6
Rural Municipality	13	1	3	2	1	6
304 Dhading						
Total	74	20	13	5	28	8
Municipality	12	3	4	0	2	3
Rural Municipality	62	17	9	5	26	5
305 Nuwakot						
Total	39	21	6	1	8	3
Municipality	19	6	6	0	6	1
Rural Municipality	20	15	0	1	2	2
306 Kathmandu						
Total	1,264	184	385	190	439	66
Metropolitan City	1,025	156	329	146	345	49
Municipality	239	28	56	44	94	17
307 Bhaktapur						
Total	76	12	19	9	27	9
Municipality	76	12	19	9	27	9

1) NSIC stands for Nepal Standard Industrial Classification.

2) 2075 includes only months Baishakh, Jestha and Asar.

3) Includes "Not reported", "Unknown" and so on.

Table 4-1 Number of Establishments by Section of Industrial Classification, Year of starting the Business and Local Level

District and Local Level	Section of NSIC ¹⁾					
	H+J					
	Transportation and Storage, Information and Communication					
	Year of starting the business					
	Total	2059 and before	2060 to 2069	2070 to 2071	2072 to 2075 ²⁾	Not Stated ³⁾
308 Lalitpur						
Total	218	47	60	34	65	12
Metropolitan City	185	35	52	30	58	10
Municipality	26	5	8	4	7	2
Rural Municipality	7	7	0	0	0	0
309 Kavrepalanchok						
Total	84	25	23	6	12	18
Municipality	62	18	23	4	11	6
Rural Municipality	22	7	0	2	1	12
310 Ramechhap						
Total	28	19	3	2	1	3
Municipality	11	5	3	0	1	2
Rural Municipality	17	14	0	2	0	1
311 Sindhuli						
Total	51	25	8	1	8	9
Municipality	25	7	6	1	7	4
Rural Municipality	26	18	2	0	1	5
312 Makwanpur						
Total	129	19	57	17	31	5
Sub-Metropolitan City	112	13	52	16	27	4
Municipality	7	1	4	1	1	0
Rural Municipality	10	5	1	0	3	1
313 Chitawan						
Total	146	28	50	22	42	4
Metropolitan City	116	19	42	19	33	3
Municipality	28	7	8	3	9	1
Rural Municipality	2	2	0	0	0	0

1) NSIC stands for Nepal Standard Industrial Classification.

2) 2075 includes only months Baishakh, Jestha and Asar.

3) Includes "Not reported", "Unknown" and so on.

Table 4-1 Number of Establishments by Section of Industrial Classification, Year of starting the Business and Local Level

District and Local Level	Section of NSIC ¹⁾					
	H+J					
	Transportation and Storage, Information and Communication					
	Year of starting the business					
	Total	2059 and before	2060 to 2069	2070 to 2071	2072 to 2075 ²⁾	Not Stated ³⁾
Dolakha District	53	21	12	3	15	2
30101 GAURISHANKAR RURAL MUNICIPALITY	3	1	1	1	0	0
30102 BIGU RURAL MUNICIPALITY	3	3	0	0	0	0
30103 KALINCHOWK RURAL MUNICIPALITY	5	4	0	0	1	0
30104 BAITEDHAR RURAL MUNICIPALITY	1	1	0	0	0	0
30105 JIRI MUNICIPALITY	4	2	1	1	0	0
30106 TAMAKOSHI RURAL MUNICIPALITY	4	4	0	0	0	0
30107 MELUNG RURAL MUNICIPALITY	3	0	2	0	0	1
30108 SHAILUNG RURAL MUNICIPALITY	1	0	0	0	0	1
30109 BHIMESHWOR MUNICIPALITY	29	6	8	1	14	0
Sindhupalchok District	68	40	12	2	6	8
30201 BHOTEKOSHI RURAL MUNICIPALITY	0	0	0	0	0	0
30202 JUGAL RURAL MUNICIPALITY	3	2	0	0	0	1
30203 PANCHPOKHARI THANGPAL RURAL MUNICIPALITY	5	5	0	0	0	0
30204 HELAMBU RURAL MUNICIPALITY	1	1	0	0	0	0
30205 MELANCHI MUNICIPALITY	9	5	0	0	1	3
30206 INDRAWOTI RURAL MUNICIPALITY	6	4	0	0	0	2
30207 CHOUTARA SANGACHOWKGADHI MUNICIPALITY	19	9	6	1	3	0
30208 BALEPHI RURAL MUNICIPALITY	9	1	5	1	1	1
30209 BAHRABISE MUNICIPALITY	4	2	0	0	1	1
30210 TRIPURASUNDARI RURAL MUNICIPALITY	3	2	1	0	0	0
30211 LISANKHU PAKHAR RURAL MUNICIPALITY	4	4	0	0	0	0
30212 SUNKOSHI RURAL MUNICIPALITY	5	5	0	0	0	0
Rasuwa District	13	1	3	2	1	6
30301 GOSAIKUNDA RURAL MUNICIPALITY	3	0	1	0	0	2
30302 AMACHHODINMO RURAL MUNICIPALITY	6	0	2	2	0	2
30303 UTTARGAYA RURAL MUNICIPALITY	1	1	0	0	0	0
30304 KALIKA RURAL MUNICIPALITY	3	0	0	0	1	2
30305 NAUKUNDA RURAL MUNICIPALITY	0	0	0	0	0	0
Dhading District	74	20	13	5	28	8
30401 RUBI VALLEY RURAL MUNICIPALITY	35	5	5	3	18	4
30402 KHANIYABAS RURAL MUNICIPALITY	2	0	1	0	1	0
30403 GANGA JAMUNA RURAL MUNICIPALITY	12	3	1	2	5	1
30404 TRIPURASUNDARI RURAL MUNICIPALITY	1	1	0	0	0	0
30405 NETRAWATI DABAJONG RURAL MUNICIPALITY	1	1	0	0	0	0
30406 NILKANTHA MUNICIPALITY	12	3	4	0	2	3
30407 JWALAMUKHI RURAL MUNICIPALITY	2	2	0	0	0	0
30408 SIDDHALEK RURAL MUNICIPALITY	1	1	0	0	0	0
30409 BENIGHAT RORANG RURAL MUNICIPALITY	0	0	0	0	0	0
30410 GAJURI RURAL MUNICIPALITY	5	2	2	0	1	0
30411 GALCHHI RURAL MUNICIPALITY	2	1	0	0	1	0
30412 THAKRE RURAL MUNICIPALITY	1	1	0	0	0	0
30413 DHUNIBENSHI MUNICIPALITY	0	0	0	0	0	0
Nuwakot District	39	21	6	1	8	3
30501 DUPCHESHWOR RURAL MUNICIPALITY	1	1	0	0	0	0
30502 TADI RURAL MUNICIPALITY	1	1	0	0	0	0
30503 SURYAGADHI RURAL MUNICIPALITY	0	0	0	0	0	0
30504 BIDUR MUNICIPALITY	18	6	5	0	6	1
30505 KISPANG RURAL MUNICIPALITY	0	0	0	0	0	0
30506 MYAGANG RURAL MUNICIPALITY	1	0	0	0	1	0
30507 TARAKESHWOR RURAL MUNICIPALITY	3	2	0	0	0	1
30508 BELKOTGADHI MUNICIPALITY	1	0	1	0	0	0
30509 LIKHU RURAL MUNICIPALITY	1	1	0	0	0	0
30510 PANCHAKANYA RURAL MUNICIPALITY	2	1	0	1	0	0
30511 SHIVAPURI RURAL MUNICIPALITY	9	7	0	0	1	1
30512 KAKANI RURAL MUNICIPALITY	2	2	0	0	0	0

1) NSIC stands for Nepal Standard Industrial Classification.

2) 2075 includes only months Baishakh, Jestha and Asar.

3) Includes "Not reported", "Unknown" and so on.

Table 4-1 Number of Establishments by Section of Industrial Classification, Year of starting the Business and Local Level

District and Local Level	Section of NSIC ¹⁾					
	H+J					
	Transportation and Storage, Information and Communication					
	Year of starting the business					
	Total	2059 and before	2060 to 2069	2070 to 2071	2072 to 2075 ²⁾	Not Stated ³⁾
Kathmandu District	1,264	184	385	190	439	66
30601 SHANKHARAPUR MUNICIPALITY	3	1	1	1	0	0
30602 KAGESHWORI MANAHARA MUNICIPALITY	7	2	2	0	3	0
30603 GOKARNESHWOR MUNICIPALITY	30	4	7	5	11	3
30604 BUDHANILKHANTHA MUNICIPALITY	35	1	9	7	17	1
30605 TOKHA MUNICIPALITY	37	3	12	4	14	4
30606 TARAKESHWOR MUNICIPALITY	7	0	1	2	4	0
30607 NAGARJUN MUNICIPALITY	21	0	3	8	9	1
30608 KATHMANDU METROPOLITIAN CITY	1,025	156	329	146	345	49
30609 KIRTIPUR MUNICIPALITY	37	9	4	5	13	6
30610 CHANDRAGIRI MUNICIPALITY	55	8	13	12	20	2
30611 DAKSHINKALI MUNICIPALITY	7	0	4	0	3	0
Bhaktapur District	76	12	19	9	27	9
30701 CHANGUNARAYAN MUNICIPALITY	6	3	0	0	1	2
30702 BHAKTAPUR MUNICIPALITY	27	5	7	3	10	2
30703 MADHYAPUR THIMI MUNICIPALITY	29	3	6	4	12	4
30704 SURYABINAYAK MUNICIPALITY	14	1	6	2	4	1
Lalitpur District	218	47	60	34	65	12
30801 MAHALAXMI MUNICIPALITY	14	2	4	3	5	0
30802 LALITPUR METROPOLITIAN CITY	185	35	52	30	58	10
30803 GODAWARI MUNICIPALITY	12	3	4	1	2	2
30804 KONJYOSOM RURAL MUNICIPALITY	2	2	0	0	0	0
30805 MAHANKAL RURAL MUNICIPALITY	4	4	0	0	0	0
30806 BAGMATI RURAL MUNICIPALITY	1	1	0	0	0	0
Kavrepalanchok District	84	25	23	6	12	18
30901 CHAURI DEURALI RURAL MUNICIPALITY	1	0	0	1	0	0
30902 BHUMLU RURAL MUNICIPALITY	2	1	0	0	1	0
30903 MANDAN DEUPUR MUNICIPALITY	2	1	1	0	0	0
30904 BANEPA MUNICIPALITY	37	10	14	4	6	3
30905 DHULIKHEL MUNICIPALITY	3	1	2	0	0	0
30906 PANCHKHAL MUNICIPALITY	7	2	3	0	1	1
30907 TEMAL RURAL MUNICIPALITY	0	0	0	0	0	0
30908 NAMOBUDDHA MUNICIPALITY	4	1	0	0	3	0
30909 PANAUTI MUNICIPALITY	9	3	3	0	1	2
30910 BETHANCHOWK RURAL MUNICIPALITY	2	2	0	0	0	0
30911 ROSHI RURAL MUNICIPALITY	6	4	0	0	0	2
30912 MAHABHARAT RURAL MUNICIPALITY	6	0	0	1	0	5
30913 KHANIKHOLA RURAL MUNICIPALITY	5	0	0	0	0	5
Ramechhap District	28	19	3	2	1	3
31001 UMAKUNDA RURAL MUNICIPALITY	5	4	0	1	0	0
31002 GOKULGANGA RURAL MUNICIPALITY	1	1	0	0	0	0
31003 LIKHU TAMAKOSHI RURAL MUNICIPALITY	3	2	0	1	0	0
31004 RAMECHHAP MUNICIPALITY	5	3	0	0	1	1
31005 MANTHALI MUNICIPALITY	6	2	3	0	0	1
31006 KHANDADEVI RURAL MUNICIPALITY	1	1	0	0	0	0
31007 DORAMBA RURAL MUNICIPALITY	2	2	0	0	0	0
31008 SUNAPATI RURAL MUNICIPALITY	5	4	0	0	0	1
Sindhuli District	51	25	8	1	8	9
31101 DUDHOULI MUNICIPALITY	5	2	0	0	1	2
31102 PHIKKAL RURAL MUNICIPALITY	6	5	0	0	0	1
31103 TINPATAN RURAL MUNICIPALITY	4	3	0	0	0	1
31104 GOLANJOR RURAL MUNICIPALITY	8	4	2	0	1	1
31105 KAMALAMAI MUNICIPALITY	20	5	6	1	6	2
31106 SUNKOSHI RURAL MUNICIPALITY	3	1	0	0	0	2
31107 GHYANGLEKHA RURAL MUNICIPALITY	3	3	0	0	0	0
31108 MARIN RURAL MUNICIPALITY	1	1	0	0	0	0
31109 HARIHARPURGAGHI RURAL MUNICIPALITY	1	1	0	0	0	0

1) NSIC stands for Nepal Standard Industrial Classification.

2) 2075 includes only months Baishakh, Jestha and Asar.

3) Includes "Not reported", "Unknown" and so on.

Table 4-1 Number of Establishments by Section of Industrial Classification, Year of starting the Business and Local Level

District and Local Level	Section of NSIC ¹⁾					
	H+J					
	Transportation and Storage, Information and Communication					
	Year of starting the business					
	Total	2059 and before	2060 to 2069	2070 to 2071	2072 to 2075 ²⁾	Not Stated ³⁾
Makwanpur District	129	19	57	17	31	5
31201 INDRASAROWAR RURAL MUNICIPALITY	1	0	0	0	1	0
31202 THAHA MUNICIPALITY	7	1	4	1	1	0
31203 KAILASH RURAL MUNICIPALITY	0	0	0	0	0	0
31204 RAKSIRANG RURAL MUNICIPALITY	0	0	0	0	0	0
31205 MANAHARI RURAL MUNICIPALITY	1	0	0	0	1	0
31206 HETAUDA SUB-METROPOLITIAN CITY	112	13	52	16	27	4
31207 BHIMPHEDE RURAL MUNICIPALITY	2	2	0	0	0	0
31208 MAKAWANPUR RURAL MUNICIPALITY	2	0	1	0	0	1
31209 BAKAIYA RURAL MUNICIPALITY	3	2	0	0	1	0
31210 BAGMATI RURAL MUNICIPALITY	1	1	0	0	0	0
Chitawan District	146	28	50	22	42	4
31301 RAPTI MUNICIPALITY	4	1	1	1	1	0
31302 KALIKA MUNICIPALITY	6	3	1	0	2	0
31303 ICHCHHA KAMANA RURAL MUNICIPALITY	2	2	0	0	0	0
31304 BHARATPUR METROPOLITIAN CITY	116	19	42	19	33	3
31305 RATNANAGAR MUNICIPALITY	12	2	4	2	4	0
31306 KHAIRAHANI MUNICIPALITY	4	1	1	0	2	0
31307 MADI MUNICIPALITY	2	0	1	0	0	1

1) NSIC stands for Nepal Standard Industrial Classification.

2) 2075 includes only months Baishakh, Jestha and Asar.

3) Includes "Not reported ", "Unknown" and so on.

Table 4-1 Number of Establishments by Section of Industrial Classification, Year of starting the Business and Local Level

District and Local Level	Section of NSIC ¹⁾					
	I					
	Accommodation and Food Service					
	Year of starting the business					
	Total	2059 and before	2060 to 2069	2070 to 2071	2072 to 2075 ²⁾	Not Stated ³⁾
Bagamati Province						
Total	47,029	2,966	9,189	6,378	27,398	1,098
Metropolitan City	18,800	937	3,514	2,751	11,332	266
Sub-Metropolitan City	1,412	108	285	205	806	8
Municipality	20,935	1,291	3,963	2,615	12,418	648
Rural Municipality	5,882	630	1,427	807	2,842	176
301 Dolakha						
Total	932	98	248	128	454	4
Municipality	463	59	118	57	227	2
Rural Municipality	469	39	130	71	227	2
302 Sindhupalchok						
Total	1,174	74	272	132	664	32
Municipality	608	35	147	69	349	8
Rural Municipality	566	39	125	63	315	24
303 Rasuwa						
Total	431	115	102	38	98	78
Rural Municipality	431	115	102	38	98	78
304 Dhading						
Total	1,834	175	479	266	791	123
Municipality	590	42	136	85	217	110
Rural Municipality	1,244	133	343	181	574	13
305 Nuwakot						
Total	1,242	100	256	157	692	37
Municipality	663	63	140	74	371	15
Rural Municipality	579	37	116	83	321	22
306 Kathmandu						
Total	21,894	973	3,821	2,990	13,659	451
Metropolitan City	13,015	620	2,403	1,965	7,898	129
Municipality	8,879	353	1,418	1,025	5,761	322
307 Bhaktapur						
Total	3,403	224	634	426	2,077	42
Municipality	3,403	224	634	426	2,077	42

1) NSIC stands for Nepal Standard Industrial Classification.

2) 2075 includes only months Baishakh, Jestha and Asar.

3) Includes "Not reported", "Unknown" and so on.

Table 4-1 Number of Establishments by Section of Industrial Classification, Year of starting the Business and Local Level

District and Local Level	Section of NSIC ¹⁾					
	I					
	Accommodation and Food Service					
	Year of starting the business					
	Total	2059 and before	2060 to 2069	2070 to 2071	2072 to 2075 ²⁾	Not Stated ³⁾
308 Lalitpur						
Total	4,351	282	841	564	2,580	84
Metropolitan City	2,856	158	550	355	1,743	50
Municipality	1,357	95	257	185	786	34
Rural Municipality	138	29	34	24	51	0
309 Kavrepalanchok						
Total	2,643	268	617	372	1,286	100
Municipality	2,229	216	510	302	1,120	81
Rural Municipality	414	52	107	70	166	19
310 Ramechhap						
Total	672	63	191	104	304	10
Municipality	273	19	80	44	123	7
Rural Municipality	399	44	111	60	181	3
311 Sindhuli						
Total	1,005	55	223	129	588	10
Municipality	512	41	114	62	291	4
Rural Municipality	493	14	109	67	297	6
312 Makwanpur						
Total	2,609	221	543	353	1,477	15
Sub-Metropolitan City	1,412	108	285	205	806	8
Municipality	356	34	91	51	178	2
Rural Municipality	841	79	167	97	493	5
313 Chitawan						
Total	4,839	318	962	719	2,728	112
Metropolitan City	2,929	159	561	431	1,691	87
Municipality	1,602	110	318	235	918	21
Rural Municipality	308	49	83	53	119	4

1) NSIC stands for Nepal Standard Industrial Classification.

2) 2075 includes only months Baishakh, Jestha and Asar.

3) Includes "Not reported", "Unknown" and so on.

Table 4-1 Number of Establishments by Section of Industrial Classification, Year of starting the Business and Local Level

District and Local Level	Section of NSIC ¹⁾					
	I					
	Accommodation and Food Service					
	Year of starting the business					
	Total	2059 and before	2060 to 2069	2070 to 2071	2072 to 2075 ²⁾	Not Stated ³⁾
Dolakha District	932	98	248	128	454	4
30101 GAURISHANKAR RURAL MUNICIPALITY	45	4	8	13	20	0
30102 BIGU RURAL MUNICIPALITY	71	2	16	7	44	2
30103 KALINCHOWK RURAL MUNICIPALITY	145	13	34	24	74	0
30104 BAITEDHAR RURAL MUNICIPALITY	92	10	39	8	35	0
30105 JIRI MUNICIPALITY	101	25	19	11	46	0
30106 TAMAKOSHI RURAL MUNICIPALITY	38	2	11	5	20	0
30107 MELUNG RURAL MUNICIPALITY	29	3	7	4	15	0
30108 SHAILUNG RURAL MUNICIPALITY	49	5	15	10	19	0
30109 BHIMESHWOR MUNICIPALITY	362	34	99	46	181	2
Sindhupalchok District	1,174	74	272	132	664	32
30201 BHOTEKOSHI RURAL MUNICIPALITY	46	3	13	5	25	0
30202 JUGAL RURAL MUNICIPALITY	39	0	6	1	28	4
30203 PANCHPOKHARI THANGPAL RURAL MUNICIPALITY	80	4	17	10	41	8
30204 HELAMBU RURAL MUNICIPALITY	93	7	18	10	52	6
30205 MELANCHI MUNICIPALITY	226	8	51	26	138	3
30206 INDRAWOTI RURAL MUNICIPALITY	85	5	11	5	60	4
30207 CHOUTARA SANGACHOWKGADHI MUNICIPALITY	274	20	68	30	151	5
30208 BALEPHI RURAL MUNICIPALITY	93	13	21	9	49	1
30209 BAHRABISE MUNICIPALITY	108	7	28	13	60	0
30210 TRIPURASUNDARI RURAL MUNICIPALITY	15	1	6	2	5	1
30211 LISANKHU PAKHAR RURAL MUNICIPALITY	84	5	26	17	36	0
30212 SUNKOSHI RURAL MUNICIPALITY	31	1	7	4	19	0
Rasuwa District	431	115	102	38	98	78
30301 GOSAIKUNDA RURAL MUNICIPALITY	283	100	68	21	39	55
30302 AMACHHODINMO RURAL MUNICIPALITY	31	1	14	9	5	2
30303 UTTARGAYA RURAL MUNICIPALITY	33	7	3	0	21	2
30304 KALIKA RURAL MUNICIPALITY	73	6	12	8	28	19
30305 NAUKUNDA RURAL MUNICIPALITY	11	1	5	0	5	0
Dhading District	1,834	175	479	266	791	123
30401 RUBI VALLEY RURAL MUNICIPALITY	23	2	3	3	14	1
30402 KHANIYABAS RURAL MUNICIPALITY	40	4	9	4	21	2
30403 GANGA JAMUNA RURAL MUNICIPALITY	46	1	12	9	22	2
30404 TRIPURASUNDARI RURAL MUNICIPALITY	113	20	30	11	50	2
30405 NETRAWATI DABAJONG RURAL MUNICIPALITY	41	2	13	3	23	0
30406 NILKHANDA MUNICIPALITY	301	18	53	43	79	108
30407 JWALAMUKHI RURAL MUNICIPALITY	71	6	24	12	29	0
30408 SIDDHALEK RURAL MUNICIPALITY	57	6	11	15	25	0
30409 BENIGHAT RORANG RURAL MUNICIPALITY	256	23	83	45	104	1
30410 GAJURI RURAL MUNICIPALITY	244	33	84	28	97	2
30411 GALCHHI RURAL MUNICIPALITY	145	17	32	20	76	0
30412 THAKRE RURAL MUNICIPALITY	208	19	42	31	113	3
30413 DHUNIBENSHI MUNICIPALITY	289	24	83	42	138	2
Nuwakot District	1,242	100	256	157	692	37
30501 DUPCHESHWOR RURAL MUNICIPALITY	92	16	10	14	45	7
30502 TADI RURAL MUNICIPALITY	64	2	13	12	35	2
30503 SURYAGADHI RURAL MUNICIPALITY	42	3	10	8	20	1
30504 BIDUR MUNICIPALITY	566	58	115	59	320	14
30505 KISPANG RURAL MUNICIPALITY	68	2	10	11	45	0
30506 MYAGANG RURAL MUNICIPALITY	50	4	13	7	26	0
30507 TARAKESHWOR RURAL MUNICIPALITY	37	0	7	5	25	0
30508 BELKOTGADHI MUNICIPALITY	97	5	25	15	51	1
30509 LIKHU RURAL MUNICIPALITY	65	1	12	5	47	0
30510 PANCHAKANYA RURAL MUNICIPALITY	19	2	2	3	12	0
30511 SHIVAPURI RURAL MUNICIPALITY	47	1	14	7	25	0
30512 KAKANI RURAL MUNICIPALITY	95	6	25	11	41	12

1) NSIC stands for Nepal Standard Industrial Classification.

2) 2075 includes only months Baishakh, Jestha and Asar.

3) Includes "Not reported", "Unknown" and so on.

Table 4-1 Number of Establishments by Section of Industrial Classification, Year of starting the Business and Local Level

District and Local Level	Section of NSIC ¹⁾						Not Stated ³⁾
	I						
	Accommodation and Food Service						
	Year of starting the business						
	Total	2059 and before	2060 to 2069	2070 to 2071	2072 to 2075 ²⁾		
Kathmandu District	21,894	973	3,821	2,990	13,659	451	
30601 SHANKHARAPUR MUNICIPALITY	253	15	63	31	141	3	
30602 KAGESHWORI MANAHARA MUNICIPALITY	689	23	79	66	499	22	
30603 GOKARNESHWOR MUNICIPALITY	1,474	32	239	177	1,015	11	
30604 BUDHANILKHANDA MUNICIPALITY	1,252	25	181	134	880	32	
30605 TOKHA MUNICIPALITY	1,380	46	244	161	773	156	
30606 TARAKESHWOR MUNICIPALITY	713	20	91	59	511	32	
30607 NAGARJUN MUNICIPALITY	640	22	78	75	443	22	
30608 KATHMANDU METROPOLITAN CITY	13,015	620	2,403	1,965	7,898	129	
30609 KIRTIPUR MUNICIPALITY	783	49	171	72	455	36	
30610 CHANDRAGIRI MUNICIPALITY	1,359	64	184	219	884	8	
30611 DAKSHINKALI MUNICIPALITY	336	57	88	31	160	0	
Bhaktapur District	3,403	224	634	426	2,077	42	
30701 CHANGUNARAYAN MUNICIPALITY	601	45	145	76	325	10	
30702 BHAKTAPUR MUNICIPALITY	980	83	191	120	568	18	
30703 MADHYAPUR THIMI MUNICIPALITY	941	53	154	119	607	8	
30704 SURYABINAYAK MUNICIPALITY	881	43	144	111	577	6	
Lalitpur District	4,351	282	841	564	2,580	84	
30801 MAHALAXMI MUNICIPALITY	684	21	95	87	465	16	
30802 LALITPUR METROPOLITAN CITY	2,856	158	550	355	1,743	50	
30803 GODAWARI MUNICIPALITY	673	74	162	98	321	18	
30804 KONJYOSOM RURAL MUNICIPALITY	58	16	18	11	13	0	
30805 MAHANKAL RURAL MUNICIPALITY	34	8	8	5	13	0	
30806 BAGMATI RURAL MUNICIPALITY	46	5	8	8	25	0	
Kavrepalanchok District	2,643	268	617	372	1,286	100	
30901 CHAURI DEURALI RURAL MUNICIPALITY	56	6	10	7	19	14	
30902 BHUMLU RURAL MUNICIPALITY	84	12	29	21	21	1	
30903 MANDAN DEUPUR MUNICIPALITY	192	23	52	25	82	10	
30904 BANEPA MUNICIPALITY	706	45	130	91	406	34	
30905 DHULIKHEL MUNICIPALITY	441	37	84	71	224	25	
30906 PANCHKHAL MUNICIPALITY	282	30	80	37	132	3	
30907 TEMAL RURAL MUNICIPALITY	51	3	9	11	28	0	
30908 NAMOBUDDHA MUNICIPALITY	233	25	50	25	127	6	
30909 PANAUTI MUNICIPALITY	375	56	114	53	149	3	
30910 BETHANCHOWK RURAL MUNICIPALITY	73	14	22	8	28	1	
30911 ROSHI RURAL MUNICIPALITY	121	16	34	15	53	3	
30912 MAHABHARAT RURAL MUNICIPALITY	18	0	2	3	13	0	
30913 KHANIKHOLA RURAL MUNICIPALITY	11	1	1	5	4	0	
Ramechhap District	672	63	191	104	304	10	
31001 UMAKUNDA RURAL MUNICIPALITY	90	10	20	11	47	2	
31002 GOKULGANGA RURAL MUNICIPALITY	107	11	20	21	55	0	
31003 LIKHU TAMAKOSHI RURAL MUNICIPALITY	79	11	27	9	32	0	
31004 RAMECHHAP MUNICIPALITY	96	6	22	15	48	5	
31005 MANTHALI MUNICIPALITY	177	13	58	29	75	2	
31006 KHANDADEVI RURAL MUNICIPALITY	48	7	12	6	23	0	
31007 DORAMBA RURAL MUNICIPALITY	45	3	22	8	12	0	
31008 SUNAPATI RURAL MUNICIPALITY	30	2	10	5	12	1	
Sindhuli District	1,005	55	223	129	588	10	
31101 DUDHOULI MUNICIPALITY	102	4	17	13	67	1	
31102 PHIKKAL RURAL MUNICIPALITY	23	0	7	0	14	2	
31103 TINPATAN RURAL MUNICIPALITY	52	1	21	10	17	3	
31104 GOLANJOR RURAL MUNICIPALITY	121	4	22	14	81	0	
31105 KAMALAMAI MUNICIPALITY	410	37	97	49	224	3	
31106 SUNKOSHI RURAL MUNICIPALITY	160	7	25	29	99	0	
31107 GHYANGLEKHA RURAL MUNICIPALITY	26	0	2	3	20	1	
31108 MARIN RURAL MUNICIPALITY	74	1	24	9	40	0	
31109 HARIHARPURGAGHI RURAL MUNICIPALITY	37	1	8	2	26	0	

1) NSIC stands for Nepal Standard Industrial Classification.

2) 2075 includes only months Baishakh, Jestha and Asar.

3) Includes "Not reported", "Unknown" and so on.

Table 4-1 Number of Establishments by Section of Industrial Classification, Year of starting the Business and Local Level

District and Local Level	Section of NSIC ¹⁾					
	I					
	Accommodation and Food Service					
	Year of starting the business					
	Total	2059 and before	2060 to 2069	2070 to 2071	2072 to 2075 ²⁾	Not Stated ³⁾
Makwanpur District	2,609	221	543	353	1,477	15
31201 INDRASAROWAR RURAL MUNICIPALITY	144	22	24	10	85	3
31202 THAHA MUNICIPALITY	356	34	91	51	178	2
31203 KAILASH RURAL MUNICIPALITY	40	2	7	6	23	2
31204 RAKSIRANG RURAL MUNICIPALITY	47	1	8	5	33	0
31205 MANAHARI RURAL MUNICIPALITY	233	11	43	26	153	0
31206 HETAUDA SUB-METROPOLITIAN CITY	1,412	108	285	205	806	8
31207 BHIMPHEDE RURAL MUNICIPALITY	146	21	34	20	71	0
31208 MAKAWANPURGADHI RURAL MUNICIPALITY	83	9	19	9	46	0
31209 BAKAIYA RURAL MUNICIPALITY	68	5	9	11	43	0
31210 BAGMATI RURAL MUNICIPALITY	80	8	23	10	39	0
Chitawan District	4,839	318	962	719	2,728	112
31301 RAPTI MUNICIPALITY	204	8	40	26	124	6
31302 KALIKA MUNICIPALITY	225	10	40	29	145	1
31303 ICHCHHA KAMANA RURAL MUNICIPALITY	308	49	83	53	119	4
31304 BHARATPUR METROPOLITIAN CITY	2,929	159	561	431	1,691	87
31305 RATNANAGAR MUNICIPALITY	691	70	149	99	369	4
31306 KHAIRAHANI MUNICIPALITY	344	12	69	49	204	10
31307 MADI MUNICIPALITY	138	10	20	32	76	0

1) NSIC stands for Nepal Standard Industrial Classification.

2) 2075 includes only months Baishakh, Jestha and Asar.

3) Includes "Not reported ", "Unknown" and so on.

Table 4-1 Number of Establishments by Section of Industrial Classification, Year of starting the Business and Local Level

District and Local Level	Section of NSIC ¹⁾					
	K					
	Financial and Insurance					
	Year of starting the business					
	Total	2059 and before	2060 to 2069	2070 to 2071	2072 to 2075 ²⁾	Not Stated ³⁾
Bagamati Province						
Total	7,091	1,100	3,705	581	1,296	409
Metropolitan City	2,885	410	1,500	200	522	253
Sub-Metropolitan City	195	46	92	16	40	1
Municipality	2,730	428	1,501	206	481	114
Rural Municipality	1,281	216	612	159	253	41
301 Dolakha						
Total	321	88	160	23	46	4
Municipality	113	34	52	4	23	0
Rural Municipality	208	54	108	19	23	4
302 Sindhupalchok						
Total	243	38	119	30	48	8
Municipality	142	24	72	14	30	2
Rural Municipality	101	14	47	16	18	6
303 Rasuwa						
Total	36	5	6	8	10	7
Rural Municipality	36	5	6	8	10	7
304 Dhading						
Total	380	52	158	61	99	10
Municipality	85	20	41	8	13	3
Rural Municipality	295	32	117	53	86	7
305 Nuwakot						
Total	265	40	115	47	57	6
Municipality	150	27	69	23	30	1
Rural Municipality	115	13	46	24	27	5
306 Kathmandu						
Total	2,998	377	1,608	193	552	268
Metropolitan City	2,286	317	1,210	137	418	204
Municipality	712	60	398	56	134	64
307 Bhaktapur						
Total	496	71	317	21	72	15
Municipality	496	71	317	21	72	15

1) NSIC stands for Nepal Standard Industrial Classification.

2) 2075 includes only months Baishakh, Jestha and Asar.

3) Includes "Not reported ", "Unknown" and so on.

Table 4-1 Number of Establishments by Section of Industrial Classification, Year of starting the Business and Local Level

District and Local Level	Section of NSIC ¹⁾					
	K					
	Financial and Insurance					
	Year of starting the business					
	Total	2059 and before	2060 to 2069	2070 to 2071	2072 to 2075 ²⁾	Not Stated ³⁾
308 Lalitpur						
Total	500	75	275	44	67	39
Metropolitan City	353	50	185	30	55	33
Municipality	121	14	80	10	12	5
Rural Municipality	26	11	10	4	0	1
309 Kavrepalanchok						
Total	497	96	249	28	111	13
Municipality	412	85	205	25	85	12
Rural Municipality	85	11	44	3	26	1
310 Ramechhap						
Total	405	83	253	23	31	15
Municipality	171	41	98	11	14	7
Rural Municipality	234	42	155	12	17	8
311 Sindhuli						
Total	189	23	107	19	37	3
Municipality	105	12	64	9	19	1
Rural Municipality	84	11	43	10	18	2
312 Makwanpur						
Total	319	72	146	29	71	1
Sub-Metropolitan City	195	46	92	16	40	1
Municipality	35	3	21	5	6	0
Rural Municipality	89	23	33	8	25	0
313 Chitawan						
Total	442	80	192	55	95	20
Metropolitan City	246	43	105	33	49	16
Municipality	188	37	84	20	43	4
Rural Municipality	8	0	3	2	3	0

1) NSIC stands for Nepal Standard Industrial Classification.

2) 2075 includes only months Baishakh, Jestha and Asar.

3) Includes "Not reported", "Unknown" and so on.

Table 4-1 Number of Establishments by Section of Industrial Classification, Year of starting the Business and Local Level

District and Local Level	Section of NSIC ¹⁾					
	K					
	Financial and Insurance					
	Year of starting the business					
	Total	2059 and before	2060 to 2069	2070 to 2071	2072 to 2075 ²⁾	Not Stated ³⁾
Dolakha District	321	88	160	23	46	4
30101 GAURISHANKAR RURAL MUNICIPALITY	14	7	7	0	0	0
30102 BIGU RURAL MUNICIPALITY	34	1	16	2	15	0
30103 KALINCHOWK RURAL MUNICIPALITY	31	8	20	2	1	0
30104 BAITEDHAR RURAL MUNICIPALITY	27	13	10	2	1	1
30105 JIRI MUNICIPALITY	24	8	12	1	3	0
30106 TAMAKOSHI RURAL MUNICIPALITY	48	13	28	4	1	2
30107 MELUNG RURAL MUNICIPALITY	28	9	12	3	3	1
30108 SHAILUNG RURAL MUNICIPALITY	26	3	15	6	2	0
30109 BHIMESHWOR MUNICIPALITY	89	26	40	3	20	0
Sindhupalchok District	243	38	119	30	48	8
30201 BHOTEKOSHI RURAL MUNICIPALITY	1	0	1	0	0	0
30202 JUGAL RURAL MUNICIPALITY	6	0	3	0	3	0
30203 PANCHPOKHARI THANGPAL RURAL MUNICIPALITY	20	0	9	4	3	4
30204 HELAMBU RURAL MUNICIPALITY	6	2	3	0	1	0
30205 MELANCHI MUNICIPALITY	43	8	21	6	8	0
30206 INDRAWOTI RURAL MUNICIPALITY	26	7	11	2	5	1
30207 CHOUTARA SANGACHOWKGADHI MUNICIPALITY	65	10	31	6	17	1
30208 BALEPHI RURAL MUNICIPALITY	7	0	2	3	2	0
30209 BAHRAIBISE MUNICIPALITY	34	6	20	2	5	1
30210 TRIPURASUNDARI RURAL MUNICIPALITY	8	1	3	3	1	0
30211 LISANKHU PAKHAR RURAL MUNICIPALITY	15	0	9	3	2	1
30212 SUNKOSHI RURAL MUNICIPALITY	12	4	6	1	1	0
Rasuwa District	36	5	6	8	10	7
30301 GOSAIKUNDA RURAL MUNICIPALITY	16	2	2	5	5	2
30302 AMACHHODINMO RURAL MUNICIPALITY	1	0	0	0	1	0
30303 UTTARGAYA RURAL MUNICIPALITY	13	2	3	3	4	1
30304 KALIKA RURAL MUNICIPALITY	6	1	1	0	0	4
30305 NAUKUNDA RURAL MUNICIPALITY	0	0	0	0	0	0
Dhading District	380	52	158	61	99	10
30401 RUBI VALLEY RURAL MUNICIPALITY	2	0	0	0	2	0
30402 KHANIYABAS RURAL MUNICIPALITY	10	1	5	2	2	0
30403 GANGA JAMUNA RURAL MUNICIPALITY	52	3	23	11	12	3
30404 TRIPURASUNDARI RURAL MUNICIPALITY	98	11	37	18	31	1
30405 NETRAWATI DABAJONG RURAL MUNICIPALITY	21	1	4	7	8	1
30406 NILKHANDA MUNICIPALITY	61	16	26	7	9	3
30407 JWALAMUKHI RURAL MUNICIPALITY	19	1	8	3	7	0
30408 SIDDHALEK RURAL MUNICIPALITY	13	5	4	2	2	0
30409 BENIGHAT RORANG RURAL MUNICIPALITY	11	2	4	2	3	0
30410 GAJURI RURAL MUNICIPALITY	29	5	13	5	6	0
30411 GALCHHI RURAL MUNICIPALITY	32	2	16	2	11	1
30412 THAKRE RURAL MUNICIPALITY	8	1	3	1	2	1
30413 DHUNIBENSHI MUNICIPALITY	24	4	15	1	4	0
Nuwakot District	265	40	115	47	57	6
30501 DUPCHESHWOR RURAL MUNICIPALITY	11	0	3	2	5	1
30502 TADI RURAL MUNICIPALITY	17	3	5	6	3	0
30503 SURYAGADHI RURAL MUNICIPALITY	13	0	11	2	0	0
30504 BIDUR MUNICIPALITY	91	17	45	5	24	0
30505 KISPANG RURAL MUNICIPALITY	4	1	1	1	1	0
30506 MYAGANG RURAL MUNICIPALITY	6	0	3	0	3	0
30507 TARAKESHWOR RURAL MUNICIPALITY	8	1	2	2	2	1
30508 BELKOTGADHI MUNICIPALITY	59	10	24	18	6	1
30509 LIKHU RURAL MUNICIPALITY	15	1	6	2	5	1
30510 PANCHAKANYA RURAL MUNICIPALITY	14	2	6	4	1	1
30511 SHIVAPURI RURAL MUNICIPALITY	8	2	2	2	2	0
30512 KAKANI RURAL MUNICIPALITY	19	3	7	3	5	1

1) NSIC stands for Nepal Standard Industrial Classification.

2) 2075 includes only months Baishakh, Jestha and Asar.

3) Includes "Not reported", "Unknown" and so on.

Table 4-1 Number of Establishments by Section of Industrial Classification, Year of starting the Business and Local Level

District and Local Level	Section of NSIC ¹⁾						Not Stated ³⁾
	K						
	Financial and Insurance						
	Year of starting the business						
	Total	2059 and before	2060 to 2069	2070 to 2071	2072 to 2075 ²⁾		
Kathmandu District	2,998	377	1,608	193	552	268	
30601 SHANKHARAPUR MUNICIPALITY	26	6	15	1	2	2	
30602 KAGESHWORI MANAHARA MUNICIPALITY	39	6	19	1	10	3	
30603 GOKARNESHWOR MUNICIPALITY	89	6	55	10	10	8	
30604 BUDHANILKHANDA MUNICIPALITY	90	4	54	9	14	9	
30605 TOKHA MUNICIPALITY	113	5	75	7	20	6	
30606 TARAKESHWOR MUNICIPALITY	44	2	24	5	9	4	
30607 NAGARJUN MUNICIPALITY	32	2	13	3	12	2	
30608 KATHMANDU METROPOLITAN CITY	2,286	317	1,210	137	418	204	
30609 KIRTIPUR MUNICIPALITY	119	13	60	4	15	27	
30610 CHANDRAGIRI MUNICIPALITY	137	13	65	15	41	3	
30611 DAKSHINKALI MUNICIPALITY	23	3	18	1	1	0	
Bhaktapur District	496	71	317	21	72	15	
30701 CHANGUNARAYAN MUNICIPALITY	56	12	33	4	5	2	
30702 BHAKTAPUR MUNICIPALITY	179	30	111	5	28	5	
30703 MADHYAPUR THIMI MUNICIPALITY	135	20	89	4	17	5	
30704 SURYABINAYAK MUNICIPALITY	126	9	84	8	22	3	
Lalitpur District	500	75	275	44	67	39	
30801 MAHALAXMI MUNICIPALITY	54	8	35	2	6	3	
30802 LALITPUR METROPOLITAN CITY	353	50	185	30	55	33	
30803 GODAWARI MUNICIPALITY	67	6	45	8	6	2	
30804 KONJYOSOM RURAL MUNICIPALITY	6	3	3	0	0	0	
30805 MAHANKAL RURAL MUNICIPALITY	11	7	3	1	0	0	
30806 BAGMATI RURAL MUNICIPALITY	9	1	4	3	0	1	
Kavrepalanchok District	497	96	249	28	111	13	
30901 CHAURI DEURALI RURAL MUNICIPALITY	7	0	6	0	0	1	
30902 BHUMLU RURAL MUNICIPALITY	19	1	11	1	6	0	
30903 MANDAN DEUPUR MUNICIPALITY	27	4	15	2	6	0	
30904 BANEPA MUNICIPALITY	228	43	104	17	54	10	
30905 DHULIKHEL MUNICIPALITY	31	2	20	2	5	2	
30906 PANCHKHAL MUNICIPALITY	41	8	25	0	8	0	
30907 TEMAL RURAL MUNICIPALITY	11	1	8	0	2	0	
30908 NAMOBUDDHA MUNICIPALITY	31	8	15	0	8	0	
30909 PANAUTI MUNICIPALITY	54	20	26	4	4	0	
30910 BETHANCHOWK RURAL MUNICIPALITY	13	5	5	0	3	0	
30911 ROSHI RURAL MUNICIPALITY	17	3	9	1	4	0	
30912 MAHABHARAT RURAL MUNICIPALITY	2	1	1	0	0	0	
30913 KHANIKHOLA RURAL MUNICIPALITY	16	0	4	1	11	0	
Ramechhap District	405	83	253	23	31	15	
31001 UMAKUNDA RURAL MUNICIPALITY	105	8	87	4	1	5	
31002 GOKULGANGA RURAL MUNICIPALITY	31	7	13	1	8	2	
31003 LIKHU TAMAKOSHI RURAL MUNICIPALITY	39	4	28	4	3	0	
31004 RAMECHHAP MUNICIPALITY	55	20	26	3	2	4	
31005 MANTHALI MUNICIPALITY	116	21	72	8	12	3	
31006 KHANDADEVI RURAL MUNICIPALITY	11	3	7	0	1	0	
31007 DORAMBA RURAL MUNICIPALITY	37	16	17	3	0	1	
31008 SUNAPATI RURAL MUNICIPALITY	11	4	3	0	4	0	
Sindhuli District	189	23	107	19	37	3	
31101 DUDHOULI MUNICIPALITY	22	4	12	4	1	1	
31102 PHIKKAL RURAL MUNICIPALITY	14	5	5	1	3	0	
31103 TINPATAN RURAL MUNICIPALITY	18	0	13	1	2	2	
31104 GOLANJOR RURAL MUNICIPALITY	29	5	12	6	6	0	
31105 KAMALAMAI MUNICIPALITY	83	8	52	5	18	0	
31106 SUNKOSHI RURAL MUNICIPALITY	10	0	8	0	2	0	
31107 GHYANGLEKHA RURAL MUNICIPALITY	4	0	1	2	1	0	
31108 MARIN RURAL MUNICIPALITY	9	1	4	0	4	0	
31109 HARIHARPURGAGHI RURAL MUNICIPALITY	0	0	0	0	0	0	

1) NSIC stands for Nepal Standard Industrial Classification.

2) 2075 includes only months Baishakh, Jestha and Asar.

3) Includes "Not reported", "Unknown" and so on.

Table 4-1 Number of Establishments by Section of Industrial Classification, Year of starting the Business and Local Level

District and Local Level	Section of NSIC ¹⁾					
	K					
	Financial and Insurance					
	Year of starting the business					
	Total	2059 and before	2060 to 2069	2070 to 2071	2072 to 2075 ²⁾	Not Stated ³⁾
Makwanpur District	319	72	146	29	71	1
31201 INDRASAROWAR RURAL MUNICIPALITY	9	3	2	1	3	0
31202 THAHA MUNICIPALITY	35	3	21	5	6	0
31203 KAILASH RURAL MUNICIPALITY	5	1	3	1	0	0
31204 RAKSIRANG RURAL MUNICIPALITY	2	0	2	0	0	0
31205 MANAHARI RURAL MUNICIPALITY	21	4	8	2	7	0
31206 HETAUDA SUB-METROPOLITIAN CITY	195	46	92	16	40	1
31207 BHIMPHEDE RURAL MUNICIPALITY	15	7	1	1	6	0
31208 MAKAWANPURGADHI RURAL MUNICIPALITY	10	3	4	1	2	0
31209 BAKAIYA RURAL MUNICIPALITY	17	4	7	1	5	0
31210 BAGMATI RURAL MUNICIPALITY	10	1	6	1	2	0
Chitawan District	442	80	192	55	95	20
31301 RAPTI MUNICIPALITY	39	6	22	6	5	0
31302 KALIKA MUNICIPALITY	25	1	12	5	7	0
31303 ICHCHHA KAMANA RURAL MUNICIPALITY	8	0	3	2	3	0
31304 BHARATPUR METROPOLITIAN CITY	246	43	105	33	49	16
31305 RATNANAGAR MUNICIPALITY	57	15	18	3	17	4
31306 KHAIRAHANI MUNICIPALITY	53	10	27	4	12	0
31307 MADI MUNICIPALITY	14	5	5	2	2	0

1) NSIC stands for Nepal Standard Industrial Classification.

2) 2075 includes only months Baishakh, Jestha and Asar.

3) Includes "Not reported ", "Unknown" and so on.

Table 4-1 Number of Establishments by Section of Industrial Classification, Year of starting the Business and Local Level

District and Local Level	Section of NSIC ¹⁾					
	P					
	Education					
	Year of starting the business					
	Total	2059 and before	2060 to 2069	2070 to 2071	2072 to 2075 ²⁾	Not Stated ³⁾
Bagamati Province						
Total	10,030	5,621	2,020	615	1,558	216
Metropolitan City	3,158	942	871	346	930	69
Sub-Metropolitan City	211	107	36	15	52	1
Municipality	3,522	2,044	670	206	514	88
Rural Municipality	3,139	2,528	443	48	62	58
301 Dolakha						
Total	401	314	65	5	13	4
Municipality	112	75	23	3	10	1
Rural Municipality	289	239	42	2	3	3
302 Sindhupalchok						
Total	574	460	79	8	20	7
Municipality	238	191	31	5	11	0
Rural Municipality	336	269	48	3	9	7
303 Rasuwa						
Total	85	61	6	2	3	13
Rural Municipality	85	61	6	2	3	13
304 Dhading						
Total	617	476	98	11	18	14
Municipality	162	118	26	6	7	5
Rural Municipality	455	358	72	5	11	9
305 Nuwakot						
Total	567	420	96	17	21	13
Municipality	168	111	34	4	14	5
Rural Municipality	399	309	62	13	7	8
306 Kathmandu						
Total	3,198	967	899	344	891	97
Metropolitan City	2,220	586	657	261	668	48
Municipality	978	381	242	83	223	49
307 Bhaktapur						
Total	512	264	89	47	107	5
Municipality	512	264	89	47	107	5

1) NSIC stands for Nepal Standard Industrial Classification.

2) 2075 includes only months Baishakh, Jestha and Asar.

3) Includes "Not reported", "Unknown" and so on.

Table 4-1 Number of Establishments by Section of Industrial Classification, Year of starting the Business and Local Level

District and Local Level	Section of NSIC ¹⁾					
	P					
	Education					
	Year of starting the business					
	Total	2059 and before	2060 to 2069	2070 to 2071	2072 to 2075 ²⁾	Not Stated ³⁾
308 Lalitpur						
Total	826	367	184	68	194	13
Metropolitan City	525	169	142	54	149	11
Municipality	201	106	38	13	42	2
Rural Municipality	100	92	4	1	3	0
309 Kavrepalanchok						
Total	720	526	116	21	48	9
Municipality	381	258	56	16	44	7
Rural Municipality	339	268	60	5	4	2
310 Ramechhap						
Total	431	337	60	7	15	12
Municipality	149	108	21	6	6	8
Rural Municipality	282	229	39	1	9	4
311 Sindhuli						
Total	642	486	101	18	23	14
Municipality	232	154	47	12	15	4
Rural Municipality	410	332	54	6	8	10
312 Makwanpur						
Total	663	488	88	26	57	4
Sub-Metropolitan City	211	107	36	15	52	1
Municipality	57	48	7	1	0	1
Rural Municipality	395	333	45	10	5	2
313 Chitawan						
Total	794	455	139	41	148	11
Metropolitan City	413	187	72	31	113	10
Municipality	332	230	56	10	35	1
Rural Municipality	49	38	11	0	0	0

1) NSIC stands for Nepal Standard Industrial Classification.

2) 2075 includes only months Baishakh, Jestha and Asar.

3) Includes "Not reported", "Unknown" and so on.

Table 4-1 Number of Establishments by Section of Industrial Classification, Year of starting the Business and Local Level

District and Local Level	Section of NSIC ¹⁾					
	P					
	Education					
	Year of starting the business					
	Total	2059 and before	2060 to 2069	2070 to 2071	2072 to 2075 ²⁾	Not Stated ³⁾
Dolakha District	401	314	65	5	13	4
30101 GAURISHANKAR RURAL MUNICIPALITY	48	39	8	1	0	0
30102 BIGU RURAL MUNICIPALITY	41	31	7	0	1	2
30103 KALINCHOWK RURAL MUNICIPALITY	55	44	10	1	0	0
30104 BAITEDHAR RURAL MUNICIPALITY	35	32	3	0	0	0
30105 JIRI MUNICIPALITY	37	28	5	1	3	0
30106 TAMAKOSHI RURAL MUNICIPALITY	39	33	6	0	0	0
30107 MELUNG RURAL MUNICIPALITY	38	34	3	0	1	0
30108 SHAILUNG RURAL MUNICIPALITY	33	26	5	0	1	1
30109 BHIMESHWOR MUNICIPALITY	75	47	18	2	7	1
Sindhupalchok District	574	460	79	8	20	7
30201 BHOTEKOSHI RURAL MUNICIPALITY	30	24	5	0	0	1
30202 JUGAL RURAL MUNICIPALITY	44	37	5	0	1	1
30203 PANCHPOKHARI THANGPAL RURAL MUNICIPALITY	35	31	3	0	1	0
30204 HELAMBU RURAL MUNICIPALITY	36	26	5	0	2	3
30205 MELANCHI MUNICIPALITY	84	68	10	3	3	0
30206 INDRAWOTI RURAL MUNICIPALITY	56	43	9	1	3	0
30207 CHOUTARA SANGACHOWKGADHI MUNICIPALITY	93	74	12	0	7	0
30208 BALEPHI RURAL MUNICIPALITY	32	22	7	1	1	1
30209 BAHBABISE MUNICIPALITY	61	49	9	2	1	0
30210 TRIPURASUNDARI RURAL MUNICIPALITY	30	25	4	0	1	0
30211 LISANKHU PAKHAR RURAL MUNICIPALITY	30	27	1	1	0	1
30212 SUNKOSHI RURAL MUNICIPALITY	43	34	9	0	0	0
Rasuwa District	85	61	6	2	3	13
30301 GOSAIKUNDA RURAL MUNICIPALITY	9	4	0	0	0	5
30302 AMACHHODINMO RURAL MUNICIPALITY	12	10	0	1	0	1
30303 UTTARGAYA RURAL MUNICIPALITY	20	16	1	0	2	1
30304 KALIKA RURAL MUNICIPALITY	16	7	1	1	1	6
30305 NAUKUNDA RURAL MUNICIPALITY	28	24	4	0	0	0
Dhading District	617	476	98	11	18	14
30401 RUBI VALLEY RURAL MUNICIPALITY	23	17	5	0	0	1
30402 KHANIYABAS RURAL MUNICIPALITY	28	23	5	0	0	0
30403 GANGA JAMUNA RURAL MUNICIPALITY	52	43	2	0	0	7
30404 TRIPURASUNDARI RURAL MUNICIPALITY	43	32	8	0	3	0
30405 NETRAWATI DABAJONG RURAL MUNICIPALITY	29	23	2	1	2	1
30406 NILKHANDA MUNICIPALITY	116	80	20	5	6	5
30407 JWALAMUKHI RURAL MUNICIPALITY	47	38	8	0	1	0
30408 SIDDHALEK RURAL MUNICIPALITY	50	43	5	1	1	0
30409 BENIGHAT RORANG RURAL MUNICIPALITY	61	39	20	1	1	0
30410 GAJURI RURAL MUNICIPALITY	44	31	12	1	0	0
30411 GALCHHI RURAL MUNICIPALITY	40	35	3	0	2	0
30412 THAKRE RURAL MUNICIPALITY	38	34	2	1	1	0
30413 DHUNIBENSHI MUNICIPALITY	46	38	6	1	1	0
Nuwakot District	567	420	96	17	21	13
30501 DUPCHESHWOR RURAL MUNICIPALITY	61	46	9	5	0	1
30502 TADI RURAL MUNICIPALITY	45	28	13	2	2	0
30503 SURYAGADHI RURAL MUNICIPALITY	35	27	8	0	0	0
30504 BIDUR MUNICIPALITY	105	61	23	4	14	3
30505 KISPANG RURAL MUNICIPALITY	27	20	4	1	1	1
30506 MYAGANG RURAL MUNICIPALITY	29	20	6	1	2	0
30507 TARAKESHWOR RURAL MUNICIPALITY	37	33	3	1	0	0
30508 BELKOTGADHI MUNICIPALITY	63	50	11	0	0	2
30509 LIKHU RURAL MUNICIPALITY	26	19	6	0	0	1
30510 PANCHAKANYA RURAL MUNICIPALITY	33	30	1	0	2	0
30511 SHIVAPURI RURAL MUNICIPALITY	56	45	7	1	0	3
30512 KAKANI RURAL MUNICIPALITY	50	41	5	2	0	2

1) NSIC stands for Nepal Standard Industrial Classification.

2) 2075 includes only months Baishakh, Jestha and Asar.

3) Includes "Not reported", "Unknown" and so on.

Table 4-1 Number of Establishments by Section of Industrial Classification, Year of starting the Business and Local Level

District and Local Level	Section of NSIC ¹⁾					
	P					
	Education					
	Year of starting the business					
	Total	2059 and before	2060 to 2069	2070 to 2071	2072 to 2075 ²⁾	Not Stated ³⁾
Kathmandu District	3,198	967	899	344	891	97
30601 SHANKHARAPUR MUNICIPALITY	23	19	0	0	3	1
30602 KAGESHWORI MANAHARA MUNICIPALITY	51	24	10	3	13	1
30603 GOKARNESHWOR MUNICIPALITY	116	51	29	10	26	0
30604 BUDHANILKHANDA MUNICIPALITY	172	64	57	14	35	2
30605 TOKHA MUNICIPALITY	135	37	45	13	35	5
30606 TARAKESHWOR MUNICIPALITY	79	40	19	3	17	0
30607 NAGARJUN MUNICIPALITY	113	28	31	15	27	12
30608 KATHMANDU METROPOLITAN CITY	2,220	586	657	261	668	48
30609 KIRTIPUR MUNICIPALITY	144	44	23	11	40	26
30610 CHANDRAGIRI MUNICIPALITY	108	47	22	13	25	1
30611 DAKSHINKALI MUNICIPALITY	37	27	6	1	2	1
Bhaktapur District	512	264	89	47	107	5
30701 CHANGUNARAYAN MUNICIPALITY	77	57	7	6	7	0
30702 BHAKTAPUR MUNICIPALITY	175	85	32	21	32	5
30703 MADHYAPUR THIMI MUNICIPALITY	135	55	24	15	41	0
30704 SURYABINAYAK MUNICIPALITY	125	67	26	5	27	0
Lalitpur District	826	367	184	68	194	13
30801 MAHALAXMI MUNICIPALITY	92	32	21	11	27	1
30802 LALITPUR METROPOLITAN CITY	525	169	142	54	149	11
30803 GODAWARI MUNICIPALITY	109	74	17	2	15	1
30804 KONJYOSOM RURAL MUNICIPALITY	18	16	1	0	1	0
30805 MAHANKAL RURAL MUNICIPALITY	29	27	2	0	0	0
30806 BAGMATI RURAL MUNICIPALITY	53	49	1	1	2	0
Kavrepalanchok District	720	526	116	21	48	9
30901 CHAURI DEURALI RURAL MUNICIPALITY	57	50	5	0	0	2
30902 BHUMLU RURAL MUNICIPALITY	43	38	5	0	0	0
30903 MANDAN DEUPUR MUNICIPALITY	50	38	9	0	2	1
30904 BANEPA MUNICIPALITY	111	51	19	9	30	2
30905 DHULIKHEL MUNICIPALITY	49	39	7	0	3	0
30906 PANCHKHAL MUNICIPALITY	53	45	5	2	1	0
30907 TEMAL RURAL MUNICIPALITY	44	38	3	2	1	0
30908 NAMOBUDDHA MUNICIPALITY	55	39	9	2	4	1
30909 PANAUTI MUNICIPALITY	63	46	7	3	4	3
30910 BETHANCHOWK RURAL MUNICIPALITY	34	28	4	0	2	0
30911 ROSHI RURAL MUNICIPALITY	70	56	13	1	0	0
30912 MAHABHARAT RURAL MUNICIPALITY	53	27	23	2	1	0
30913 KHANIKHOLA RURAL MUNICIPALITY	38	31	7	0	0	0
Ramechhap District	431	337	60	7	15	12
31001 UMAKUNDA RURAL MUNICIPALITY	43	33	8	1	0	1
31002 GOKULGANGA RURAL MUNICIPALITY	43	33	6	0	4	0
31003 LIKHU TAMAKOSHI RURAL MUNICIPALITY	46	37	7	0	2	0
31004 RAMECHHAP MUNICIPALITY	63	47	8	5	2	1
31005 MANTHALI MUNICIPALITY	86	61	13	1	4	7
31006 KHANDADEVI RURAL MUNICIPALITY	57	51	6	0	0	0
31007 DORAMBA RURAL MUNICIPALITY	57	46	6	0	2	3
31008 SUNAPATI RURAL MUNICIPALITY	36	29	6	0	1	0
Sindhuli District	642	486	101	18	23	14
31101 DUDHOULI MUNICIPALITY	96	61	25	5	3	2
31102 PHIKKAL RURAL MUNICIPALITY	55	43	8	0	2	2
31103 TINPATAN RURAL MUNICIPALITY	100	78	16	2	3	1
31104 GOLANJOR RURAL MUNICIPALITY	64	55	8	0	1	0
31105 KAMALAMAI MUNICIPALITY	136	93	22	7	12	2
31106 SUNKOSHI RURAL MUNICIPALITY	56	48	5	1	2	0
31107 GHYANGLEKHA RURAL MUNICIPALITY	34	29	3	0	0	2
31108 MARIN RURAL MUNICIPALITY	49	42	4	2	0	1
31109 HARIHARPURGAGHI RURAL MUNICIPALITY	52	37	10	1	0	4

1) NSIC stands for Nepal Standard Industrial Classification.

2) 2075 includes only months Baishakh, Jestha and Asar.

3) Includes "Not reported", "Unknown" and so on.

Table 4-1 Number of Establishments by Section of Industrial Classification, Year of starting the Business and Local Level

District and Local Level	Section of NSIC ¹⁾					
	P					
	Education					
	Year of starting the business					
	Total	2059 and before	2060 to 2069	2070 to 2071	2072 to 2075 ²⁾	Not Stated ³⁾
Makwanpur District	663	488	88	26	57	4
31201 INDRASAROWAR RURAL MUNICIPALITY	25	22	2	1	0	0
31202 THAHA MUNICIPALITY	57	48	7	1	0	1
31203 KAILASH RURAL MUNICIPALITY	45	41	3	0	0	1
31204 RAKSIRANG RURAL MUNICIPALITY	47	39	6	1	0	1
31205 MANAHARI RURAL MUNICIPALITY	45	29	8	4	4	0
31206 HETAUDA SUB-METROPOLITIAN CITY	211	107	36	15	52	1
31207 BHIMPHEDE RURAL MUNICIPALITY	54	50	3	1	0	0
31208 MAKAWANPURGADHI RURAL MUNICIPALITY	46	43	1	2	0	0
31209 BAKAIYA RURAL MUNICIPALITY	82	68	13	1	0	0
31210 BAGMATI RURAL MUNICIPALITY	51	41	9	0	1	0
Chitawan District	794	455	139	41	148	11
31301 RAPTI MUNICIPALITY	74	59	10	1	3	1
31302 KALIKA MUNICIPALITY	49	36	8	1	4	0
31303 ICHCHHA KAMANA RURAL MUNICIPALITY	49	38	11	0	0	0
31304 BHARATPUR METROPOLITIAN CITY	413	187	72	31	113	10
31305 RATNANAGAR MUNICIPALITY	88	51	17	6	14	0
31306 KHAIRAHANI MUNICIPALITY	68	43	14	1	10	0
31307 MADI MUNICIPALITY	53	41	7	1	4	0

1) NSIC stands for Nepal Standard Industrial Classification.

2) 2075 includes only months Baishakh, Jestha and Asar.

3) Includes "Not reported ", "Unknown" and so on.

Table 4-1 Number of Establishments by Section of Industrial Classification, Year of starting the Business and Local Level

District and Local Level	Section of NSIC ¹⁾					
	Q					
	Human Health and Social Work					
	Year of starting the business					
	Total	2059 and before	2060 to 2069	2070 to 2071	2072 to 2075 ²⁾	Not Stated ³⁾
Bagamati Province						
Total	4,964	1,246	1,612	512	1,336	258
Metropolitan City	1,060	204	335	124	366	31
Sub-Metropolitan City	185	56	53	8	60	8
Municipality	1,854	493	596	170	512	83
Rural Municipality	1,865	493	628	210	398	136
301 Dolakha						
Total	445	129	170	48	87	11
Municipality	75	24	27	3	18	3
Rural Municipality	370	105	143	45	69	8
302 Sindhupalchok						
Total	508	136	137	48	106	81
Municipality	212	71	62	20	45	14
Rural Municipality	296	65	75	28	61	67
303 Rasuwa						
Total	27	7	6	0	6	8
Rural Municipality	27	7	6	0	6	8
304 Dhading						
Total	422	80	170	60	94	18
Municipality	58	17	18	8	10	5
Rural Municipality	364	63	152	52	84	13
305 Nuwakot						
Total	247	66	66	20	77	18
Municipality	64	17	22	3	18	4
Rural Municipality	183	49	44	17	59	14
306 Kathmandu						
Total	1,048	209	332	115	347	45
Metropolitan City	644	123	213	76	209	23
Municipality	404	86	119	39	138	22
307 Bhaktapur						
Total	463	86	202	54	115	6
Municipality	463	86	202	54	115	6

1) NSIC stands for Nepal Standard Industrial Classification.

2) 2075 includes only months Baishakh, Jestha and Asar.

3) Includes "Not reported", "Unknown" and so on.

Table 4-1 Number of Establishments by Section of Industrial Classification, Year of starting the Business and Local Level

District and Local Level	Section of NSIC ¹⁾					
	Q					
	Human Health and Social Work					
	Year of starting the business					
	Total	2059 and before	2060 to 2069	2070 to 2071	2072 to 2075 ²⁾	Not Stated ³⁾
308 Lalitpur						
Total	365	59	129	51	122	4
Metropolitan City	205	26	62	29	86	2
Municipality	73	17	17	10	27	2
Rural Municipality	87	16	50	12	9	0
309 Kavrepalanchok						
Total	398	140	127	39	78	14
Municipality	187	74	54	14	36	9
Rural Municipality	211	66	73	25	42	5
310 Ramechhap						
Total	199	78	56	19	32	14
Municipality	59	35	10	2	6	6
Rural Municipality	140	43	46	17	26	8
311 Sindhuli						
Total	166	49	40	15	44	18
Municipality	79	18	23	5	25	8
Rural Municipality	87	31	17	10	19	10
312 Makwanpur						
Total	271	105	66	10	79	11
Sub-Metropolitan City	185	56	53	8	60	8
Municipality	12	7	1	1	3	0
Rural Municipality	74	42	12	1	16	3
313 Chitawan						
Total	405	102	111	33	149	10
Metropolitan City	211	55	60	19	71	6
Municipality	168	41	41	11	71	4
Rural Municipality	26	6	10	3	7	0

1) NSIC stands for Nepal Standard Industrial Classification.

2) 2075 includes only months Baishakh, Jestha and Asar.

3) Includes "Not reported", "Unknown" and so on.

Table 4-1 Number of Establishments by Section of Industrial Classification, Year of starting the Business and Local Level

District and Local Level	Section of NSIC ¹⁾						Not Stated ³⁾
	Q						
	Human Health and Social Work						
	Year of starting the business						
	Total	2059 and before	2060 to 2069	2070 to 2071	2072 to 2075 ²⁾		
Dolakha District	445	129	170	48	87	11	
30101 GAURISHANKAR RURAL MUNICIPALITY	69	29	25	5	10	0	
30102 BIGU RURAL MUNICIPALITY	21	9	10	2	0	0	
30103 KALINCHOWK RURAL MUNICIPALITY	95	23	42	14	13	3	
30104 BAITEDHAR RURAL MUNICIPALITY	18	8	6	3	1	0	
30105 JIRI MUNICIPALITY	7	5	2	0	0	0	
30106 TAMAKOSHI RURAL MUNICIPALITY	58	11	25	4	17	1	
30107 MELUNG RURAL MUNICIPALITY	66	18	24	6	17	1	
30108 SHAILUNG RURAL MUNICIPALITY	43	7	11	11	11	3	
30109 BHIMESHWOR MUNICIPALITY	68	19	25	3	18	3	
Sindhupalchok District	508	136	137	48	106	81	
30201 BHOTEKOSHI RURAL MUNICIPALITY	12	5	2	0	4	1	
30202 JUGAL RURAL MUNICIPALITY	59	4	9	4	2	40	
30203 PANCHPOKHARI THANGPAL RURAL MUNICIPALITY	22	7	6	4	2	3	
30204 HELAMBU RURAL MUNICIPALITY	15	2	4	2	6	1	
30205 MELANCHI MUNICIPALITY	68	15	23	8	17	5	
30206 INDRAWOTI RURAL MUNICIPALITY	87	20	20	6	22	19	
30207 CHOUTARA SANGACHOWKGADHI MUNICIPALITY	109	47	25	10	21	6	
30208 BALEPHI RURAL MUNICIPALITY	13	6	3	1	2	1	
30209 BAHRABISE MUNICIPALITY	35	9	14	2	7	3	
30210 TRIPURASUNDARI RURAL MUNICIPALITY	29	6	10	1	12	0	
30211 LISANKHU PAKHAR RURAL MUNICIPALITY	21	5	7	3	5	1	
30212 SUNKOSHI RURAL MUNICIPALITY	38	10	14	7	6	1	
Rasuwa District	27	7	6	0	6	8	
30301 GOSAIKUNDA RURAL MUNICIPALITY	5	0	1	0	0	4	
30302 AMACHHODINMO RURAL MUNICIPALITY	6	3	1	0	1	1	
30303 UTTARGAYA RURAL MUNICIPALITY	5	2	1	0	1	1	
30304 KALIKA RURAL MUNICIPALITY	4	1	1	0	1	1	
30305 NAUKUNDA RURAL MUNICIPALITY	7	1	2	0	3	1	
Dhading District	422	80	170	60	94	18	
30401 RUBI VALLEY RURAL MUNICIPALITY	26	2	9	6	7	2	
30402 KHANIYABAS RURAL MUNICIPALITY	39	3	16	7	11	2	
30403 GANGA JAMUNA RURAL MUNICIPALITY	20	6	2	4	3	5	
30404 TRIPURASUNDARI RURAL MUNICIPALITY	23	8	8	2	5	0	
30405 NETRAWATI DABAJONG RURAL MUNICIPALITY	22	5	3	2	11	1	
30406 NILKHANDA MUNICIPALITY	48	14	16	5	8	5	
30407 JWALAMUKHI RURAL MUNICIPALITY	24	6	11	1	5	1	
30408 SIDDHALEK RURAL MUNICIPALITY	37	10	10	5	11	1	
30409 BENIGHAT RORANG RURAL MUNICIPALITY	37	7	22	4	3	1	
30410 GAJURI RURAL MUNICIPALITY	58	5	41	5	7	0	
30411 GALCHHI RURAL MUNICIPALITY	43	5	13	9	16	0	
30412 THAKRE RURAL MUNICIPALITY	35	6	17	7	5	0	
30413 DHUNIBENSHI MUNICIPALITY	10	3	2	3	2	0	
Nuwakot District	247	66	66	20	77	18	
30501 DUPCHESHWOR RURAL MUNICIPALITY	68	7	14	8	36	3	
30502 TADI RURAL MUNICIPALITY	18	6	1	3	5	3	
30503 SURYAGADHI RURAL MUNICIPALITY	7	3	3	0	1	0	
30504 BIDUR MUNICIPALITY	30	11	10	2	6	1	
30505 KISPANG RURAL MUNICIPALITY	15	5	4	2	2	2	
30506 MYAGANG RURAL MUNICIPALITY	10	4	3	1	1	1	
30507 TARAKESHWOR RURAL MUNICIPALITY	14	5	2	1	4	2	
30508 BELKOTGADHI MUNICIPALITY	34	6	12	1	12	3	
30509 LIKHU RURAL MUNICIPALITY	12	3	4	0	4	1	
30510 PANCHAKANYA RURAL MUNICIPALITY	12	6	4	0	2	0	
30511 SHIVAPURI RURAL MUNICIPALITY	13	5	3	1	2	2	
30512 KAKANI RURAL MUNICIPALITY	14	5	6	1	2	0	

1) NSIC stands for Nepal Standard Industrial Classification.

2) 2075 includes only months Baishakh, Jestha and Asar.

3) Includes "Not reported", "Unknown" and so on.

Table 4-1 Number of Establishments by Section of Industrial Classification, Year of starting the Business and Local Level

District and Local Level	Section of NSIC ¹⁾					
	Q					
	Human Health and Social Work					
	Year of starting the business					
	Total	2059 and before	2060 to 2069	2070 to 2071	2072 to 2075 ²⁾	Not Stated ³⁾
Kathmandu District	1,048	209	332	115	347	45
30601 SHANKHARAPUR MUNICIPALITY	5	1	1	0	2	1
30602 KAGESHWORI MANAHARA MUNICIPALITY	16	4	3	1	8	0
30603 GOKARNESHWOR MUNICIPALITY	32	8	6	4	14	0
30604 BUDHANILKHANTHA MUNICIPALITY	41	8	11	0	20	2
30605 TOKHA MUNICIPALITY	75	14	27	9	23	2
30606 TARAKESHWOR MUNICIPALITY	24	6	4	2	10	2
30607 NAGARJUN MUNICIPALITY	16	4	2	0	8	2
30608 KATHMANDU METROPOLITAN CITY	644	123	213	76	209	23
30609 KIRTIPUR MUNICIPALITY	112	17	41	14	28	12
30610 CHANDRAGIRI MUNICIPALITY	58	13	19	4	22	0
30611 DAKSHINKALI MUNICIPALITY	25	11	5	5	3	1
Bhaktapur District	463	86	202	54	115	6
30701 CHANGUNARAYAN MUNICIPALITY	270	25	142	30	71	2
30702 BHAKTAPUR MUNICIPALITY	56	17	19	5	13	2
30703 MADHYAPUR THIMI MUNICIPALITY	44	11	14	3	15	1
30704 SURYABINAYAK MUNICIPALITY	93	33	27	16	16	1
Lalitpur District	365	59	129	51	122	4
30801 MAHALAXMI MUNICIPALITY	33	3	7	4	19	0
30802 LALITPUR METROPOLITAN CITY	205	26	62	29	86	2
30803 GODAWARI MUNICIPALITY	40	14	10	6	8	2
30804 KONJYOSOM RURAL MUNICIPALITY	46	11	29	5	1	0
30805 MAHANKAL RURAL MUNICIPALITY	37	3	20	7	7	0
30806 BAGMATI RURAL MUNICIPALITY	4	2	1	0	1	0
Kavrepalanchok District	398	140	127	39	78	14
30901 CHAURI DEURALI RURAL MUNICIPALITY	47	10	21	6	9	1
30902 BHUMLU RURAL MUNICIPALITY	29	6	5	3	12	3
30903 MANDAN DEUPUR MUNICIPALITY	33	10	11	2	10	0
30904 BANEPA MUNICIPALITY	50	20	15	2	9	4
30905 DHULIKHEL MUNICIPALITY	14	7	2	2	1	2
30906 PANCHKHAL MUNICIPALITY	29	13	6	5	5	0
30907 TEMAL RURAL MUNICIPALITY	31	12	15	2	2	0
30908 NAMOBUDDHA MUNICIPALITY	21	7	5	1	7	1
30909 PANAUTI MUNICIPALITY	40	17	15	2	4	2
30910 BETHANCHOWK RURAL MUNICIPALITY	12	5	6	0	0	1
30911 ROSHI RURAL MUNICIPALITY	64	23	22	10	9	0
30912 MAHABHARAT RURAL MUNICIPALITY	8	5	0	1	2	0
30913 KHANIKHOLA RURAL MUNICIPALITY	20	5	4	3	8	0
Ramechhap District	199	78	56	19	32	14
31001 UMAKUNDA RURAL MUNICIPALITY	36	8	18	4	4	2
31002 GOKULGANGA RURAL MUNICIPALITY	8	6	2	0	0	0
31003 LIKHU TAMAKOSHI RURAL MUNICIPALITY	11	5	1	1	3	1
31004 RAMECHHAP MUNICIPALITY	27	17	4	0	2	4
31005 MANTHALI MUNICIPALITY	32	18	6	2	4	2
31006 KHANDADEVI RURAL MUNICIPALITY	53	14	18	7	12	2
31007 DORAMBA RURAL MUNICIPALITY	18	6	5	2	5	0
31008 SUNAPATI RURAL MUNICIPALITY	14	4	2	3	2	3
Sindhuli District	166	49	40	15	44	18
31101 DUDHOULI MUNICIPALITY	34	7	5	4	14	4
31102 PHIKKAL RURAL MUNICIPALITY	10	3	2	2	0	3
31103 TINPATAN RURAL MUNICIPALITY	23	10	7	2	4	0
31104 GOLANJOR RURAL MUNICIPALITY	14	3	1	3	4	3
31105 KAMALAMAI MUNICIPALITY	45	11	18	1	11	4
31106 SUNKOSHI RURAL MUNICIPALITY	15	4	5	0	4	2
31107 GHYANGLEKHA RURAL MUNICIPALITY	8	4	0	1	2	1
31108 MARIN RURAL MUNICIPALITY	7	4	1	0	2	0
31109 HARIHARPURGAGHI RURAL MUNICIPALITY	10	3	1	2	3	1

1) NSIC stands for Nepal Standard Industrial Classification.

2) 2075 includes only months Baishakh, Jestha and Asar.

3) Includes "Not reported", "Unknown" and so on.

Table 4-1 Number of Establishments by Section of Industrial Classification, Year of starting the Business and Local Level

District and Local Level	Section of NSIC ¹⁾					
	Q					
	Human Health and Social Work					
	Year of starting the business					
	Total	2059 and before	2060 to 2069	2070 to 2071	2072 to 2075 ²⁾	Not Stated ³⁾
Makwanpur District	271	105	66	10	79	11
31201 INDRASAROWAR RURAL MUNICIPALITY	6	2	0	0	1	3
31202 THAHA MUNICIPALITY	12	7	1	1	3	0
31203 KAILASH RURAL MUNICIPALITY	5	4	1	0	0	0
31204 RAKSIRANG RURAL MUNICIPALITY	4	4	0	0	0	0
31205 MANAHARI RURAL MUNICIPALITY	11	6	2	0	3	0
31206 HETAUDA SUB-METROPOLITIAN CITY	185	56	53	8	60	8
31207 BHIMPHEDE RURAL MUNICIPALITY	10	7	2	0	1	0
31208 MAKAWANPURGADHI RURAL MUNICIPALITY	10	8	1	0	1	0
31209 BAKAIYA RURAL MUNICIPALITY	18	7	3	1	7	0
31210 BAGMATI RURAL MUNICIPALITY	10	4	3	0	3	0
Chitawan District	405	102	111	33	149	10
31301 RAPTI MUNICIPALITY	17	7	4	1	5	0
31302 KALIKA MUNICIPALITY	48	6	9	0	33	0
31303 ICHCHHA KAMANA RURAL MUNICIPALITY	26	6	10	3	7	0
31304 BHARATPUR METROPOLITIAN CITY	211	55	60	19	71	6
31305 RATNANAGAR MUNICIPALITY	54	11	19	5	19	0
31306 KHAIRAHANI MUNICIPALITY	37	11	7	2	13	4
31307 MADI MUNICIPALITY	12	6	2	3	1	0

1) NSIC stands for Nepal Standard Industrial Classification.

2) 2075 includes only months Baishakh, Jestha and Asar.

3) Includes "Not reported ", "Unknown" and so on.

Table 4-1 Number of Establishments by Section of Industrial Classification, Year of starting the Business and Local Level

District and Local Level	Section of NSIC ¹⁾					
	L+M+N+R+S					
	Real Estate, Professional & Scientific Activities, Administrative Services, Arts & Entertainment, Other Services					
	Year of starting the business					
	Total	2059 and before	2060 to 2069	2070 to 2071	2072 to 2075 ²⁾	Not Stated ³⁾
Bagamati Province						
Total	25,260	3,535	6,966	3,518	10,406	835
Metropolitan City	12,441	1,647	3,464	1,806	5,173	351
Sub-Metropolitan City	866	169	215	121	353	8
Municipality	9,070	1,104	2,282	1,226	4,138	320
Rural Municipality	2,883	615	1,005	365	742	156
301 Dolakha						
Total	517	119	184	62	125	27
Municipality	210	59	53	29	50	19
Rural Municipality	307	60	131	33	75	8
302 Sindhupalchok						
Total	684	174	223	62	172	53
Municipality	264	66	81	25	82	10
Rural Municipality	420	108	142	37	90	43
303 Rasuwa						
Total	77	7	17	12	18	23
Rural Municipality	77	7	17	12	18	23
304 Dhading						
Total	856	186	287	94	224	65
Municipality	243	47	74	22	63	37
Rural Municipality	613	139	213	72	161	28
305 Nuwakot						
Total	719	114	253	99	230	23
Municipality	315	57	117	39	99	3
Rural Municipality	404	57	136	60	131	20
306 Kathmandu						
Total	12,738	1,482	3,441	1,814	5,586	415
Metropolitan City	8,931	1,180	2,573	1,315	3,619	244
Municipality	3,807	302	868	499	1,967	171
307 Bhaktapur						
Total	1,622	169	428	232	773	20
Municipality	1,622	169	428	232	773	20

1) NSIC stands for Nepal Standard Industrial Classification.

2) 2075 includes only months Baishakh, Jestha and Asar.

3) Includes "Not reported", "Unknown" and so on.

Table 4-1 Number of Establishments by Section of Industrial Classification, Year of starting the Business and Local Level

District and Local Level	Section of NSIC ¹⁾					
	L+M+N+R+S					
	Real Estate, Professional & Scientific Activities, Administrative Services, Arts & Entertainment, Other Services					
	Year of starting the business					
	Total	2059 and before	2060 to 2069	2070 to 2071	2072 to 2075 ²⁾	Not Stated ³⁾
308 Lalitpur						
Total	2,724	341	760	386	1,168	69
Metropolitan City	2,107	271	592	299	890	55
Municipality	513	46	113	75	265	14
Rural Municipality	104	24	55	12	13	0
309 Kavrepalanchok						
Total	986	164	304	148	328	42
Municipality	769	134	218	116	272	29
Rural Municipality	217	30	86	32	56	13
310 Ramechhap						
Total	365	81	123	55	90	16
Municipality	108	13	43	15	34	3
Rural Municipality	257	68	80	40	56	13
311 Sindhuli						
Total	419	77	119	50	161	12
Municipality	263	53	69	27	107	7
Rural Municipality	156	24	50	23	54	5
312 Makwanpur						
Total	1,256	280	325	173	468	10
Sub-Metropolitan City	866	169	215	121	353	8
Municipality	104	19	26	16	43	0
Rural Municipality	286	92	84	36	72	2
313 Chitawan						
Total	2,297	341	502	331	1,063	60
Metropolitan City	1,403	196	299	192	664	52
Municipality	852	139	192	131	383	7
Rural Municipality	42	6	11	8	16	1

1) NSIC stands for Nepal Standard Industrial Classification.

2) 2075 includes only months Baishakh, Jestha and Asar.

3) Includes "Not reported", "Unknown" and so on.

Table 4-1 Number of Establishments by Section of Industrial Classification, Year of starting the Business and Local Level

District and Local Level	Section of NSIC ¹⁾					
	L+M+N+R+S					
	Real Estate, Professional & Scientific Activities, Administrative Services, Arts & Entertainment, Other Services					
	Year of starting the business					
	Total	2059 and before	2060 to 2069	2070 to 2071	2072 to 2075 ²⁾	Not Stated ³⁾
Dolakha District	517	119	184	62	125	27
30101 GAURISHANKAR RURAL MUNICIPALITY	68	17	32	4	15	0
30102 BIGU RURAL MUNICIPALITY	30	7	9	4	9	1
30103 KALINCHOWK RURAL MUNICIPALITY	65	10	27	8	18	2
30104 BAITEDHAR RURAL MUNICIPALITY	36	6	19	6	2	3
30105 JIRI MUNICIPALITY	39	15	11	3	10	0
30106 TAMAKOSHI RURAL MUNICIPALITY	17	6	8	1	2	0
30107 MELUNG RURAL MUNICIPALITY	34	10	16	1	6	1
30108 SHAILUNG RURAL MUNICIPALITY	57	4	20	9	23	1
30109 BHIMESHWOR MUNICIPALITY	171	44	42	26	40	19
Sindhupalchok District	684	174	223	62	172	53
30201 BHOTEKOSHI RURAL MUNICIPALITY	23	5	10	2	4	2
30202 JUGAL RURAL MUNICIPALITY	24	3	9	3	2	7
30203 PANCHPOKHARI THANGPAL RURAL MUNICIPALITY	85	21	21	11	22	10
30204 HELAMBU RURAL MUNICIPALITY	42	6	15	2	10	9
30205 MELANCHI MUNICIPALITY	91	23	30	8	28	2
30206 INDRAWOTI RURAL MUNICIPALITY	118	33	36	8	30	11
30207 CHOUTARA SANGACHOWKGADHI MUNICIPALITY	97	25	28	7	33	4
30208 BALEPHI RURAL MUNICIPALITY	24	8	7	3	6	0
30209 BAHBABISE MUNICIPALITY	76	18	23	10	21	4
30210 TRIPURASUNDARI RURAL MUNICIPALITY	22	4	11	1	3	3
30211 LISANKHU PAKHAR RURAL MUNICIPALITY	28	8	13	0	6	1
30212 SUNKOSHI RURAL MUNICIPALITY	54	20	20	7	7	0
Rasuwa District	77	7	17	12	18	23
30301 GOSAIKUNDA RURAL MUNICIPALITY	8	2	3	0	3	0
30302 AMACHHODINMO RURAL MUNICIPALITY	29	0	1	11	1	16
30303 UTTARGAYA RURAL MUNICIPALITY	11	2	4	0	4	1
30304 KALIKA RURAL MUNICIPALITY	25	2	7	1	9	6
30305 NAUKUNDA RURAL MUNICIPALITY	4	1	2	0	1	0
Dhading District	856	186	287	94	224	65
30401 RUBI VALLEY RURAL MUNICIPALITY	56	18	17	11	8	2
30402 KHANIYABAS RURAL MUNICIPALITY	80	26	23	2	23	6
30403 GANGA JAMUNA RURAL MUNICIPALITY	60	24	14	3	8	11
30404 TRIPURASUNDARI RURAL MUNICIPALITY	62	11	21	9	20	1
30405 NETRAWATI DABAJONG RURAL MUNICIPALITY	29	9	8	5	6	1
30406 NILKHANDA MUNICIPALITY	185	39	52	13	44	37
30407 JWALAMUKHI RURAL MUNICIPALITY	19	4	9	2	3	1
30408 SIDDHALEK RURAL MUNICIPALITY	44	10	10	6	17	1
30409 BENIGHAT RORANG RURAL MUNICIPALITY	69	10	28	9	21	1
30410 GAJURI RURAL MUNICIPALITY	70	10	32	8	20	0
30411 GALCHHI RURAL MUNICIPALITY	71	11	22	12	23	3
30412 THAKRE RURAL MUNICIPALITY	53	6	29	5	12	1
30413 DHUNIBENSHI MUNICIPALITY	58	8	22	9	19	0
Nuwakot District	719	114	253	99	230	23
30501 DUPCHESHWOR RURAL MUNICIPALITY	83	20	15	9	35	4
30502 TADI RURAL MUNICIPALITY	60	8	14	8	25	5
30503 SURYAGADHI RURAL MUNICIPALITY	24	1	7	5	10	1
30504 BIDUR MUNICIPALITY	257	45	90	30	90	2
30505 KISPANG RURAL MUNICIPALITY	34	7	11	5	10	1
30506 MYAGANG RURAL MUNICIPALITY	47	4	20	8	10	5
30507 TARAKESHWOR RURAL MUNICIPALITY	27	2	11	6	6	2
30508 BELKOTGADHI MUNICIPALITY	58	12	27	9	9	1
30509 LIKHU RURAL MUNICIPALITY	42	6	21	5	9	1
30510 PANCHAKANYA RURAL MUNICIPALITY	28	2	16	2	7	1
30511 SHIVAPURI RURAL MUNICIPALITY	18	1	5	6	6	0
30512 KAKANI RURAL MUNICIPALITY	41	6	16	6	13	0

1) NSIC stands for Nepal Standard Industrial Classification.

2) 2075 includes only months Baishakh, Jestha and Asar.

3) Includes "Not reported", "Unknown" and so on.

Table 4-1 Number of Establishments by Section of Industrial Classification, Year of starting the Business and Local Level

District and Local Level	Section of NSIC ¹⁾					
	L+M+N+R+S					
	Real Estate, Professional & Scientific Activities, Administrative Services, Arts & Entertainment, Other Services					
	Year of starting the business					
	Total	2059 and before	2060 to 2069	2070 to 2071	2072 to 2075 ²⁾	Not Stated ³⁾
Kathmandu District	12,738	1,482	3,441	1,814	5,586	415
30601 SHANKHARAPUR MUNICIPALITY	58	2	15	13	24	4
30602 KAGESHWORI MANAHARA MUNICIPALITY	246	15	53	39	131	8
30603 GOKARNESHWOR MUNICIPALITY	493	33	138	62	252	8
30604 BUDHANILKHANDA MUNICIPALITY	508	29	97	74	297	11
30605 TOKHA MUNICIPALITY	714	52	163	104	358	37
30606 TARAKESHWOR MUNICIPALITY	339	13	57	47	211	11
30607 NAGARJUN MUNICIPALITY	263	12	50	34	157	10
30608 KATHMANDU METROPOLITAN CITY	8,931	1,180	2,573	1,315	3,619	244
30609 KIRTIPUR MUNICIPALITY	533	64	138	56	203	72
30610 CHANDRAGIRI MUNICIPALITY	533	56	113	59	296	9
30611 DAKSHINKALI MUNICIPALITY	120	26	44	11	38	1
Bhaktapur District	1,622	169	428	232	773	20
30701 CHANGUNARAYAN MUNICIPALITY	236	34	95	26	80	1
30702 BHAKTAPUR MUNICIPALITY	663	75	178	110	285	15
30703 MADHYAPUR THIMI MUNICIPALITY	396	39	87	49	217	4
30704 SURYABINAYAK MUNICIPALITY	327	21	68	47	191	0
Lalitpur District	2,724	341	760	386	1,168	69
30801 MAHALAXMI MUNICIPALITY	301	15	55	43	187	1
30802 LALITPUR METROPOLITAN CITY	2,107	271	592	299	890	55
30803 GODAWARI MUNICIPALITY	212	31	58	32	78	13
30804 KONJYOSOM RURAL MUNICIPALITY	21	10	4	2	5	0
30805 MAHANKAL RURAL MUNICIPALITY	56	7	39	7	3	0
30806 BAGMATI RURAL MUNICIPALITY	27	7	12	3	5	0
Kavrepalanchok District	986	164	304	148	328	42
30901 CHAURI DEURALI RURAL MUNICIPALITY	43	2	17	6	10	8
30902 BHUMLU RURAL MUNICIPALITY	26	1	11	4	9	1
30903 MANDAN DEUPUR MUNICIPALITY	76	16	17	11	29	3
30904 BANEPA MUNICIPALITY	309	46	80	49	123	11
30905 DHULIKHEL MUNICIPALITY	114	14	35	18	39	8
30906 PANCHKHAL MUNICIPALITY	88	21	30	7	30	0
30907 TEMAL RURAL MUNICIPALITY	20	3	11	1	5	0
30908 NAMOBUDDHA MUNICIPALITY	60	16	15	12	15	2
30909 PANAUTI MUNICIPALITY	122	21	41	19	36	5
30910 BETHANCHOWK RURAL MUNICIPALITY	29	7	10	3	7	2
30911 ROSHI RURAL MUNICIPALITY	46	11	21	8	4	2
30912 MAHABHARAT RURAL MUNICIPALITY	17	3	7	2	5	0
30913 KHANIKHOLA RURAL MUNICIPALITY	36	3	9	8	16	0
Ramechhap District	365	81	123	55	90	16
31001 UMAKUNDA RURAL MUNICIPALITY	68	19	26	10	9	4
31002 GOKULGANGA RURAL MUNICIPALITY	16	1	5	5	5	0
31003 LIKHU TAMAKOSHI RURAL MUNICIPALITY	35	4	9	6	16	0
31004 RAMECHHAP MUNICIPALITY	32	4	17	3	7	1
31005 MANTHALI MUNICIPALITY	76	9	26	12	27	2
31006 KHANDADEVI RURAL MUNICIPALITY	51	21	15	3	11	1
31007 DORAMBA RURAL MUNICIPALITY	62	19	17	11	10	5
31008 SUNAPATI RURAL MUNICIPALITY	25	4	8	5	5	3
Sindhuli District	419	77	119	50	161	12
31101 DUDHOULI MUNICIPALITY	54	5	14	8	25	2
31102 PHIKKAL RURAL MUNICIPALITY	11	1	6	2	2	0
31103 TINPATAN RURAL MUNICIPALITY	47	7	18	9	13	0
31104 GOLANJOR RURAL MUNICIPALITY	33	4	8	5	15	1
31105 KAMALAMAI MUNICIPALITY	209	48	55	19	82	5
31106 SUNKOSHI RURAL MUNICIPALITY	19	4	7	1	7	0
31107 GHYANGLEKHA RURAL MUNICIPALITY	8	0	3	2	2	1
31108 MARIN RURAL MUNICIPALITY	18	3	3	3	9	0
31109 HARIHARPURGAGHI RURAL MUNICIPALITY	20	5	5	1	6	3

1) NSIC stands for Nepal Standard Industrial Classification.

2) 2075 includes only months Baishakh, Jestha and Asar.

3) Includes "Not reported", "Unknown" and so on.

Table 4-1 Number of Establishments by Section of Industrial Classification, Year of starting the Business and Local Level

District and Local Level	Section of NSIC ¹⁾					
	L+M+N+R+S					
	Real Estate, Professional & Scientific Activities, Administrative Services, Arts & Entertainment, Other Services					
	Year of starting the business					
	Total	2059 and before	2060 to 2069	2070 to 2071	2072 to 2075 ²⁾	Not Stated ³⁾
Makwanpur District	1,256	280	325	173	468	10
31201 INDRASAROWAR RURAL MUNICIPALITY	16	5	5	2	4	0
31202 THAHA MUNICIPALITY	104	19	26	16	43	0
31203 KAILASH RURAL MUNICIPALITY	22	5	4	5	8	0
31204 RAKSIRANG RURAL MUNICIPALITY	38	20	9	4	5	0
31205 MANAHARI RURAL MUNICIPALITY	43	3	16	5	19	0
31206 HETAUDA SUB-METROPOLITIAN CITY	866	169	215	121	353	8
31207 BHIMPHEDE RURAL MUNICIPALITY	32	10	11	4	6	1
31208 MAKAWANPURGADHI RURAL MUNICIPALITY	35	17	9	2	6	1
31209 BAKAIYA RURAL MUNICIPALITY	59	21	18	9	11	0
31210 BAGMATI RURAL MUNICIPALITY	41	11	12	5	13	0
Chitawan District	2,297	341	502	331	1,063	60
31301 RAPTI MUNICIPALITY	132	29	41	13	48	1
31302 KALIKA MUNICIPALITY	104	12	24	19	49	0
31303 ICHCHHA KAMANA RURAL MUNICIPALITY	42	6	11	8	16	1
31304 BHARATPUR METROPOLITIAN CITY	1,403	196	299	192	664	52
31305 RATNANAGAR MUNICIPALITY	350	61	75	56	157	1
31306 KHAIRAHANI MUNICIPALITY	194	26	37	25	101	5
31307 MADI MUNICIPALITY	72	11	15	18	28	0

1) NSIC stands for Nepal Standard Industrial Classification.

2) 2075 includes only months Baishakh, Jestha and Asar.

3) Includes "Not reported ", "Unknown" and so on.

Table 4-2 Number of Persons Engaged by Section of Industrial Classification, Year of starting the Business and Local Level

District and Local Level	Section of NSIC ¹⁾					
	Total ²⁾					
	Year of starting the business					
	Total	2059 and before	2060 to 2069	2070 to 2071	2072 to 2075 ³⁾	Not Stated ⁴⁾
Bagamati Province						
Total	1,218,497	351,721	364,561	128,109	336,040	38,066
Metropolitan City	603,004	184,357	186,847	62,167	152,154	17,479
Sub-Metropolitan City	31,588	9,281	8,819	3,643	9,352	493
Municipality	429,202	108,303	122,348	46,774	136,648	15,129
Rural Municipality	154,703	49,780	46,547	15,525	37,886	4,965
301 Dolakha						
Total	22,331	7,146	7,327	2,259	5,311	288
Municipality	8,445	2,739	2,392	929	2,284	101
Rural Municipality	13,886	4,407	4,935	1,330	3,027	187
302 Sindhupalchok						
Total	32,949	10,855	8,346	2,976	9,200	1,572
Municipality	15,919	5,460	4,305	1,400	4,238	516
Rural Municipality	17,030	5,395	4,041	1,576	4,962	1,056
303 Rasuwa						
Total	4,174	1,102	981	510	892	689
Rural Municipality	4,174	1,102	981	510	892	689
304 Dhading						
Total	55,521	16,783	15,889	5,533	14,739	2,577
Municipality	16,269	3,569	3,302	1,560	6,031	1,807
Rural Municipality	39,252	13,214	12,587	3,973	8,708	770
305 Nuwakot						
Total	30,129	8,219	7,630	3,482	9,930	868
Municipality	15,549	3,733	4,122	1,872	5,570	252
Rural Municipality	14,580	4,486	3,508	1,610	4,360	616
306 Kathmandu						
Total	590,002	164,689	182,423	60,824	163,265	18,801
Metropolitan City	440,604	135,294	141,860	43,743	106,927	12,780
Municipality	149,398	29,395	40,563	17,081	56,338	6,021
307 Bhaktapur						
Total	86,296	24,819	26,238	8,718	23,712	2,809
Municipality	86,296	24,819	26,238	8,718	23,712	2,809

1) NSIC stands for Nepal Standard Industrial Classification.

2) Establishments which belong to Section O, T, or U of NSIC are not surveyed.

3) 2075 includes only months Baishakh, Jestha and Asar.

4) Includes "Not reported", "Unknown" and so on.

Table 4-2 Number of Persons Engaged by Section of Industrial Classification, Year of starting the Business and Local Level

District and Local Level	Section of NSIC ¹⁾					
	Total ²⁾					
	Year of starting the business					
	Total	2059 and before	2060 to 2069	2070 to 2071	2072 to 2075 ³⁾	Not Stated ⁴⁾
308 Lalitpur						
Total	134,408	41,643	40,166	13,555	35,468	3,576
Metropolitan City	97,588	32,615	27,573	9,934	24,966	2,500
Municipality	28,188	7,189	8,187	3,064	8,690	1,058
Rural Municipality	8,632	1,839	4,406	557	1,812	18
309 Kavrepalanchok						
Total	54,575	16,801	18,113	5,242	12,882	1,537
Municipality	46,279	13,327	16,113	4,354	11,232	1,253
Rural Municipality	8,296	3,474	2,000	888	1,650	284
310 Ramechhap						
Total	22,818	8,745	6,510	2,301	4,638	624
Municipality	7,488	2,919	2,157	686	1,434	292
Rural Municipality	15,330	5,826	4,353	1,615	3,204	332
311 Sindhuli						
Total	34,085	9,954	10,600	3,190	8,822	1,519
Municipality	15,951	4,854	4,561	1,557	4,381	598
Rural Municipality	18,134	5,100	6,039	1,633	4,441	921
312 Makwanpur						
Total	46,582	14,370	12,257	5,321	14,054	580
Sub-Metropolitan City	31,588	9,281	8,819	3,643	9,352	493
Municipality	3,254	941	880	382	1,038	13
Rural Municipality	11,740	4,148	2,558	1,296	3,664	74
313 Chitawan						
Total	104,627	26,595	28,081	14,198	33,127	2,626
Metropolitan City	64,812	16,448	17,414	8,490	20,261	2,199
Municipality	36,166	9,358	9,528	5,171	11,700	409
Rural Municipality	3,649	789	1,139	537	1,166	18

1) NSIC stands for Nepal Standard Industrial Classification.

2) Establishments which belong to Section O, T, or U of NSIC are not surveyed.

3) 2075 includes only months Baishakh, Jestha and Asar.

4) Includes "Not reported ", "Unknown" and so on.

Table 4-2 Number of Persons Engaged by Section of Industrial Classification, Year of starting the Business and Local Level

District and Local Level	Section of NSIC ¹⁾						Not Stated ⁴⁾
	Total ²⁾						
	Year of starting the business						
	Total	2059 and before	2060 to 2069	2070 to 2071	2072 to 2075 ³⁾		
Dolakha District	22,331	7,146	7,327	2,259	5,311	288	
30101 GAURISHANKAR RURAL MUNICIPALITY	2,077	717	673	213	472	2	
30102 BIGU RURAL MUNICIPALITY	3,019	514	1,971	116	387	31	
30103 KALINCHOWK RURAL MUNICIPALITY	2,740	758	764	304	866	48	
30104 BAITEDHAR RURAL MUNICIPALITY	1,657	748	343	174	371	21	
30105 JIRI MUNICIPALITY	1,659	690	415	133	421	0	
30106 TAMAKOSHI RURAL MUNICIPALITY	1,215	548	323	96	236	12	
30107 MELUNG RURAL MUNICIPALITY	1,588	632	449	135	351	21	
30108 SHALLUNG RURAL MUNICIPALITY	1,590	490	412	292	344	52	
30109 BHIMESHWOR MUNICIPALITY	6,786	2,049	1,977	796	1,863	101	
Sindhupalchok District	32,949	10,855	8,346	2,976	9,200	1,572	
30201 BHOTEKOSHI RURAL MUNICIPALITY	1,076	354	303	97	310	12	
30202 JUGAL RURAL MUNICIPALITY	1,640	463	293	154	545	185	
30203 PANCHPOKHARI THANGPAL RURAL MUNICIPALITY	2,311	567	499	300	687	258	
30204 HELAMBU RURAL MUNICIPALITY	1,720	465	399	160	568	128	
30205 MELANCHI MUNICIPALITY	5,434	1,649	1,546	596	1,440	203	
30206 INDRAWOTI RURAL MUNICIPALITY	4,336	1,364	925	292	1,365	390	
30207 CHOUTARA SANGACHOWKGADHI MUNICIPALITY	7,501	2,859	1,955	477	2,002	208	
30208 BALEPHI RURAL MUNICIPALITY	1,657	464	430	195	548	20	
30209 BAHRABISE MUNICIPALITY	2,984	952	804	327	796	105	
30210 TRIPURASUNDARI RURAL MUNICIPALITY	891	297	264	67	233	30	
30211 LISANKHU PAKHAR RURAL MUNICIPALITY	1,875	732	522	163	428	30	
30212 SUNKOSHI RURAL MUNICIPALITY	1,524	689	406	148	278	3	
Rasuwa District	4,174	1,102	981	510	892	689	
30301 GOSAIKUNDA RURAL MUNICIPALITY	1,419	403	290	218	184	324	
30302 AMACHHODINMO RURAL MUNICIPALITY	598	119	251	106	49	73	
30303 UTTARGAYA RURAL MUNICIPALITY	657	215	145	53	191	53	
30304 KALIKA RURAL MUNICIPALITY	948	170	213	97	233	235	
30305 NAUKUNDA RURAL MUNICIPALITY	552	195	82	36	235	4	
Dhading District	55,521	16,783	15,889	5,533	14,739	2,577	
30401 RUBI VALLEY RURAL MUNICIPALITY	1,109	318	219	135	365	72	
30402 KHANIYABAS RURAL MUNICIPALITY	2,078	477	835	214	518	34	
30403 GANGA JAMUNA RURAL MUNICIPALITY	2,009	628	403	170	466	342	
30404 TRIPURASUNDARI RURAL MUNICIPALITY	3,424	900	1,181	383	865	95	
30405 NETRAWATI DABAJONG RURAL MUNICIPALITY	991	315	206	118	319	33	
30406 NILKANTHA MUNICIPALITY	8,212	2,561	1,805	660	1,911	1,275	
30407 JWALAMUKHI RURAL MUNICIPALITY	2,203	976	614	157	447	9	
30408 SIDDHALEK RURAL MUNICIPALITY	7,010	4,032	1,231	463	1,254	30	
30409 BENIGHAT RORANG RURAL MUNICIPALITY	3,688	906	1,163	440	1,160	19	
30410 GAJURI RURAL MUNICIPALITY	6,487	2,272	3,006	434	749	26	
30411 GALCHHI RURAL MUNICIPALITY	4,941	1,586	1,609	536	1,157	53	
30412 THAKRE RURAL MUNICIPALITY	5,312	804	2,120	923	1,408	57	
30413 DHUNIBENSHI MUNICIPALITY	8,057	1,008	1,497	900	4,120	532	
Nuwakot District	30,129	8,219	7,630	3,482	9,930	868	
30501 DUPCHESHWOR RURAL MUNICIPALITY	1,994	597	370	252	625	150	
30502 TADI RURAL MUNICIPALITY	1,614	435	370	214	529	66	
30503 SURYAGADHI RURAL MUNICIPALITY	1,425	467	436	171	316	35	
30504 BIDUR MUNICIPALITY	10,480	2,820	2,829	1,190	3,479	162	
30505 KISPANG RURAL MUNICIPALITY	1,090	334	251	126	345	34	
30506 MYAGANG RURAL MUNICIPALITY	1,404	434	433	141	325	71	
30507 TARAKESHWOR RURAL MUNICIPALITY	1,116	373	222	141	347	33	
30508 BELKOTGADHI MUNICIPALITY	5,069	913	1,293	682	2,091	90	
30509 LIKHU RURAL MUNICIPALITY	1,833	392	566	208	635	32	
30510 PANCHAKANYA RURAL MUNICIPALITY	1,012	343	156	100	379	34	
30511 SHIVAPURI RURAL MUNICIPALITY	1,134	459	165	108	345	57	
30512 KAKANI RURAL MUNICIPALITY	1,958	652	539	149	514	104	

1) NSIC stands for Nepal Standard Industrial Classification.

2) Establishments which belong to Section O, T, or U of NSIC are not surveyed.

3) 2075 includes only months Baishakh, Jestha and Asar.

4) Includes "Not reported", "Unknown" and so on.

Table 4-2 Number of Persons Engaged by Section of Industrial Classification, Year of starting the Business and Local Level

District and Local Level	Section of NSIC ¹⁾					
	Total ²⁾					
	Year of starting the business					
	Total	2059 and before	2060 to 2069	2070 to 2071	2072 to 2075 ³⁾	Not Stated ⁴⁾
Kathmandu District	590,002	164,689	182,423	60,824	163,265	18,801
30601 SHANKHARAPUR MUNICIPALITY	3,459	644	1,234	324	1,166	91
30602 KAGESHWORI MANAHARA MUNICIPALITY	10,274	1,551	2,060	1,307	5,045	311
30603 GOKARNESHWOR MUNICIPALITY	19,968	4,848	5,264	2,254	7,414	188
30604 BUDHANILKHANDA MUNICIPALITY	21,152	4,348	5,565	2,239	8,607	393
30605 TOKHA MUNICIPALITY	24,278	3,456	8,128	2,527	8,308	1,859
30606 TARAKESHWOR MUNICIPALITY	12,429	1,879	3,008	1,217	5,869	456
30607 NAGARJUN MUNICIPALITY	11,164	1,381	3,071	1,363	4,718	631
30608 KATHMANDU METROPOLITAN CITY	440,604	135,294	141,860	43,743	106,927	12,780
30609 KIRTIPUR MUNICIPALITY	15,013	3,755	3,642	1,455	4,802	1,359
30610 CHANDRAGIRI MUNICIPALITY	26,043	5,605	6,998	3,852	9,203	385
30611 DAKSHINKALI MUNICIPALITY	5,618	1,928	1,593	543	1,206	348
Bhaktapur District	86,296	24,819	26,238	8,718	23,712	2,809
30701 CHANGUNARAYAN MUNICIPALITY	19,414	6,793	7,079	1,517	3,213	812
30702 BHAKTAPUR MUNICIPALITY	25,159	8,068	7,036	2,302	6,631	1,122
30703 MADHYAPUR THIMI MUNICIPALITY	22,549	5,784	6,131	2,156	7,693	785
30704 SURYABINAYAK MUNICIPALITY	19,174	4,174	5,992	2,743	6,175	90
Lalitpur District	134,408	41,643	40,166	13,555	35,468	3,576
30801 MAHALAXMI MUNICIPALITY	12,633	2,671	2,772	1,551	5,441	198
30802 LALITPUR METROPOLITAN CITY	97,588	32,615	27,573	9,934	24,966	2,500
30803 GODAWARI MUNICIPALITY	15,555	4,518	5,415	1,513	3,249	860
30804 KONJYOSOM RURAL MUNICIPALITY	1,604	851	321	183	247	2
30805 MAHANKAL RURAL MUNICIPALITY	5,344	445	3,498	166	1,235	0
30806 BAGMATI RURAL MUNICIPALITY	1,684	543	587	208	330	16
Kavrepalanchok District	54,575	16,801	18,113	5,242	12,882	1,537
30901 CHAURI DEURALI RURAL MUNICIPALITY	1,204	570	212	89	196	137
30902 BHUMLU RURAL MUNICIPALITY	983	431	275	92	166	19
30903 MANDAN DEUPUR MUNICIPALITY	3,505	1,087	871	335	1,103	109
30904 BANEPA MUNICIPALITY	21,356	4,945	9,060	1,687	4,985	679
30905 DHULIKHEL MUNICIPALITY	6,393	2,985	1,314	503	1,421	170
30906 PANCHKHAL MUNICIPALITY	5,396	1,372	1,954	944	1,086	40
30907 TEMAL RURAL MUNICIPALITY	1,278	555	265	143	304	11
30908 NAMOBUDDHA MUNICIPALITY	3,134	627	911	253	1,238	105
30909 PANAUTI MUNICIPALITY	6,495	2,311	2,003	632	1,399	150
30910 BETHANCHOWK RURAL MUNICIPALITY	1,285	488	276	158	316	47
30911 ROSHI RURAL MUNICIPALITY	2,265	860	697	241	432	35
30912 MAHABHARAT RURAL MUNICIPALITY	709	290	172	89	143	15
30913 KHANIKHOLA RURAL MUNICIPALITY	572	280	103	76	93	20
Ramechhap District	22,818	8,745	6,510	2,301	4,638	624
31001 UMAKUNDA RURAL MUNICIPALITY	2,474	719	1,009	242	423	81
31002 GOKULGANGA RURAL MUNICIPALITY	1,705	622	412	183	471	17
31003 LIKHU TAMAKOSHI RURAL MUNICIPALITY	2,597	926	593	276	771	31
31004 RAMECHHAP MUNICIPALITY	2,716	1,188	828	192	386	122
31005 MANTHALI MUNICIPALITY	4,772	1,731	1,329	494	1,048	170
31006 KHANDADEVI RURAL MUNICIPALITY	2,881	1,445	671	268	458	39
31007 DORAMBA RURAL MUNICIPALITY	3,692	1,432	1,305	423	427	105
31008 SUNAPATI RURAL MUNICIPALITY	1,981	682	363	223	654	59
Sindhuli District	34,085	9,954	10,600	3,190	8,822	1,519
31101 DUDHOULI MUNICIPALITY	4,823	1,293	1,343	505	1,358	324
31102 PHIKKAL RURAL MUNICIPALITY	1,650	518	560	145	366	61
31103 TINPATAN RURAL MUNICIPALITY	3,910	1,396	1,332	287	780	115
31104 GOLANJOR RURAL MUNICIPALITY	3,156	800	741	281	1,248	86
31105 KAMALAMAI MUNICIPALITY	11,128	3,561	3,218	1,052	3,023	274
31106 SUNKOSHI RURAL MUNICIPALITY	2,798	810	861	242	828	57
31107 GHYANGLEKHA RURAL MUNICIPALITY	1,229	395	307	188	253	86
31108 MARIN RURAL MUNICIPALITY	1,986	610	692	209	471	4
31109 HARIHARPURGAGHI RURAL MUNICIPALITY	3,405	571	1,546	281	495	512

1) NSIC stands for Nepal Standard Industrial Classification.

2) Establishments which belong to Section O, T, or U of NSIC are not surveyed.

3) 2075 includes only months Baishakh, Jestha and Asar.

4) Includes "Not reported", "Unknown" and so on.

Table 4-2 Number of Persons Engaged by Section of Industrial Classification, Year of starting the Business and Local Level

District and Local Level	Section of NSIC ¹⁾					
	Total ²⁾					
	Year of starting the business					
	Total	2059 and before	2060 to 2069	2070 to 2071	2072 to 2075 ³⁾	Not Stated ⁴⁾
Makwanpur District	46,582	14,370	12,257	5,321	14,054	580
31201 INDRASAROWAR RURAL MUNICIPALITY	1,066	383	205	94	357	27
31202 THAHA MUNICIPALITY	3,254	941	880	382	1,038	13
31203 KAILASH RURAL MUNICIPALITY	855	335	132	143	224	21
31204 RAKSIRANG RURAL MUNICIPALITY	740	306	161	70	189	14
31205 MANAHARI RURAL MUNICIPALITY	2,968	601	773	384	1,210	0
31206 HETAUDA SUB-METROPOLITIAN CITY	31,588	9,281	8,819	3,643	9,352	493
31207 BHIMPHEDE RURAL MUNICIPALITY	1,419	725	237	95	360	2
31208 MAKAWANPURGADHI RURAL MUNICIPALITY	1,456	574	289	165	423	5
31209 BAKAIYA RURAL MUNICIPALITY	1,903	712	420	227	543	1
31210 BAGMATI RURAL MUNICIPALITY	1,333	512	341	118	358	4
Chitawan District	104,627	26,595	28,081	14,198	33,127	2,626
31301 RAPTI MUNICIPALITY	5,222	1,366	1,611	547	1,584	114
31302 KALIKA MUNICIPALITY	3,571	874	909	427	1,356	5
31303 ICHCHHA KAMANA RURAL MUNICIPALITY	3,649	789	1,139	537	1,166	18
31304 BHARATPUR METROPOLITIAN CITY	64,812	16,448	17,414	8,490	20,261	2,199
31305 RATNANAGAR MUNICIPALITY	14,075	3,744	3,686	1,856	4,700	89
31306 KHAIRAHANI MUNICIPALITY	10,770	2,633	2,794	1,921	3,227	195
31307 MADI MUNICIPALITY	2,528	741	528	420	833	6

1) NSIC stands for Nepal Standard Industrial Classification.

2) Establishments which belong to Section O, T, or U of NSIC are not surveyed.

3) 2075 includes only months Baishakh, Jestha and Asar.

4) Includes "Not reported", "Unknown" and so on.

Table 4-2 Number of Persons Engaged by Section of Industrial Classification, Year of starting the Business and Local Level

District and Local Level	Section of NSIC ¹⁾					
	A					
	Agriculture, forestry and fishing ²⁾					
	Year of starting the business					
	Total	2059 and before	2060 to 2069	2070 to 2071	2072 to 2075 ³⁾	Not Stated ⁴⁾
Bagmati Province						
Total	43,333	17,631	11,828	4,300	7,713	1,861
Metropolitan City	2,820	1,176	489	488	543	124
Sub-Metropolitan City	481	127	72	47	234	1
Municipality	14,480	5,055	3,599	1,906	3,231	689
Rural Municipality	25,552	11,273	7,668	1,859	3,705	1,047
301 Dolakha						
Total	2,184	699	631	427	398	29
Municipality	692	107	175	223	183	4
Rural Municipality	1,492	592	456	204	215	25
302 Sindhupalchok						
Total	2,679	1,365	472	251	461	130
Municipality	1,416	846	204	179	127	60
Rural Municipality	1,263	519	268	72	334	70
303 Rasuwa						
Total	156	16	41	26	63	10
Rural Municipality	156	16	41	26	63	10
304 Dhading						
Total	9,520	6,093	2,299	349	633	146
Municipality	866	340	250	115	106	55
Rural Municipality	8,654	5,753	2,049	234	527	91
305 Nuwakot						
Total	2,658	846	614	309	729	160
Municipality	754	206	165	108	245	30
Rural Municipality	1,904	640	449	201	484	130
306 Kathmandu						
Total	2,770	922	445	424	954	25
Metropolitan City	916	644	140	44	79	9
Municipality	1,854	278	305	380	875	16
307 Bhaktapur						
Total	815	229	155	139	286	6
Municipality	815	229	155	139	286	6

1) NSIC stands for Nepal Standard Industrial Classification.

2) Registered establishments only.

3) 2075 includes only months Baishakh, Jestha and Asar.

4) Includes "Not reported ", "Unknown" and so on.

Table 4-2 Number of Persons Engaged by Section of Industrial Classification, Year of starting the Business and Local Level

District and Local Level	Section of NSIC ¹⁾					
	A					
	Agriculture, forestry and fishing ²⁾					
	Year of starting the business					
	Total	2059 and before	2060 to 2069	2070 to 2071	2072 to 2075 ³⁾	Not Stated ⁴⁾
308 Lalitpur						
Total	1,641	440	432	306	436	27
Metropolitan City	374	39	61	126	137	11
Municipality	812	371	272	41	112	16
Rural Municipality	455	30	99	139	187	0
309 Kavrepalanchok						
Total	2,248	692	498	375	542	141
Municipality	1,620	496	414	264	370	76
Rural Municipality	628	196	84	111	172	65
310 Ramechhap						
Total	4,545	2,228	977	440	719	181
Municipality	1,112	525	282	80	129	96
Rural Municipality	3,433	1,703	695	360	590	85
311 Sindhuli						
Total	9,222	2,869	4,160	366	966	861
Municipality	2,817	1,168	925	125	308	291
Rural Municipality	6,405	1,701	3,235	241	658	570
312 Makwanpur						
Total	1,202	257	257	155	532	1
Sub-Metropolitan City	481	127	72	47	234	1
Municipality	95	21	8	11	55	0
Rural Municipality	626	109	177	97	243	0
313 Chitawan						
Total	3,693	975	847	733	994	144
Metropolitan City	1,530	493	288	318	327	104
Municipality	1,627	468	444	241	435	39
Rural Municipality	536	14	115	174	232	1

1) NSIC stands for Nepal Standard Industrial Classification.

2) Registered establishments only.

3) 2075 includes only months Baishakh, Jestha and Asar.

4) Includes "Not reported ", "Unknown" and so on.

Table 4-2 Number of Persons Engaged by Section of Industrial Classification, Year of starting the Business and Local Level

District and Local Level	Section of NSIC ¹⁾					
	A					
	Agriculture, forestry and fishing ²⁾					
	Year of starting the business					
	Total	2059 and before	2060 to 2069	2070 to 2071	2072 to 2075 ³⁾	Not Stated ⁴⁾
Dolakha District	2,184	699	631	427	398	29
30101 GAURISHANKAR RURAL MUNICIPALITY	332	87	138	69	38	0
30102 BIGU RURAL MUNICIPALITY	60	11	18	7	24	0
30103 KALINCHOWK RURAL MUNICIPALITY	306	94	96	50	60	6
30104 BAITEDHAR RURAL MUNICIPALITY	142	101	23	5	10	3
30105 JIRI MUNICIPALITY	178	42	43	31	62	0
30106 TAMAKOSHI RURAL MUNICIPALITY	68	30	30	3	5	0
30107 MELUNG RURAL MUNICIPALITY	229	108	81	19	19	2
30108 SHAILUNG RURAL MUNICIPALITY	355	161	70	51	59	14
30109 BHIMESHWOR MUNICIPALITY	514	65	132	192	121	4
Sindhupalchok District	2,679	1,365	472	251	461	130
30201 BHOOTEKOSHI RURAL MUNICIPALITY	0	0	0	0	0	0
30202 JUGAL RURAL MUNICIPALITY	66	9	2	4	50	1
30203 PANCHPOKHARI THANGPAL RURAL MUNICIPALITY	199	23	44	15	106	11
30204 HELAMBU RURAL MUNICIPALITY	70	0	26	11	33	0
30205 MELANCHI MUNICIPALITY	697	353	86	161	78	19
30206 INDRAWOTI RURAL MUNICIPALITY	430	216	80	7	69	58
30207 CHOUTARA SANGACHOWKGADHI MUNICIPALITY	535	360	88	16	30	41
30208 BALEPHI RURAL MUNICIPALITY	60	12	8	2	38	0
30209 BAHRABISE MUNICIPALITY	184	133	30	2	19	0
30210 TRIPURASUNDARI RURAL MUNICIPALITY	38	14	9	4	11	0
30211 LISANKHU PAKHAR RURAL MUNICIPALITY	267	219	30	2	16	0
30212 SUNKOSHI RURAL MUNICIPALITY	133	26	69	27	11	0
Rasuwa District	156	16	41	26	63	10
30301 GOSAIKUNDA RURAL MUNICIPALITY	3	0	3	0	0	0
30302 AMACHHODINMO RURAL MUNICIPALITY	32	16	8	4	0	4
30303 UTTARGAYA RURAL MUNICIPALITY	32	0	11	1	15	5
30304 KALIKA RURAL MUNICIPALITY	50	0	17	19	13	1
30305 NAUKUNDA RURAL MUNICIPALITY	39	0	2	2	35	0
Dhading District	9,520	6,093	2,299	349	633	146
30401 RUBI VALLEY RURAL MUNICIPALITY	25	6	0	0	16	3
30402 KHANIYABAS RURAL MUNICIPALITY	70	13	28	3	26	0
30403 GANGA JAMUNA RURAL MUNICIPALITY	151	37	26	19	18	51
30404 TRIPURASUNDARI RURAL MUNICIPALITY	457	151	172	72	53	9
30405 NETRAWATI DABAJONG RURAL MUNICIPALITY	52	15	20	1	14	2
30406 NILKHANDA MUNICIPALITY	693	255	207	108	69	54
30407 JWALAMUKHI RURAL MUNICIPALITY	519	361	122	10	26	0
30408 SIDDHALEK RURAL MUNICIPALITY	2,911	2,435	351	29	96	0
30409 BENIGHAT RORANG RURAL MUNICIPALITY	195	80	56	32	25	2
30410 GAJURI RURAL MUNICIPALITY	2,538	1,593	881	16	38	10
30411 GALCHHI RURAL MUNICIPALITY	1,403	987	322	14	78	2
30412 THAKRE RURAL MUNICIPALITY	333	75	71	38	137	12
30413 DHUNIBENSHI MUNICIPALITY	173	85	43	7	37	1
Nuwakot District	2,658	846	614	309	729	160
30501 DUPCHESHWOR RURAL MUNICIPALITY	146	59	43	28	4	12
30502 TADI RURAL MUNICIPALITY	153	23	29	20	66	15
30503 SURYAGADHI RURAL MUNICIPALITY	285	146	85	1	26	27
30504 BIDUR MUNICIPALITY	397	133	60	47	141	16
30505 KISPANG RURAL MUNICIPALITY	169	75	55	12	24	3
30506 MYAGANG RURAL MUNICIPALITY	176	110	8	8	27	23
30507 TARAKESHWOR RURAL MUNICIPALITY	92	25	12	18	35	2
30508 BELKOTGADHI MUNICIPALITY	357	73	105	61	104	14
30509 LIKHU RURAL MUNICIPALITY	237	30	64	68	71	4
30510 PANCHAKANYA RURAL MUNICIPALITY	64	33	5	5	21	0
30511 SHIVAPURI RURAL MUNICIPALITY	203	40	40	15	76	32
30512 KAKANI RURAL MUNICIPALITY	379	99	108	26	134	12

1) NSIC stands for Nepal Standard Industrial Classification.

2) Registered establishments only.

3) 2075 includes only months Baishakh, Jestha and Asar.

4) Includes "Not reported", "Unknown" and so on.

Table 4-2 Number of Persons Engaged by Section of Industrial Classification, Year of starting the Business and Local Level

District and Local Level	Section of NSIC ¹⁾					
	A					
	Agriculture, forestry and fishing ²⁾					
	Year of starting the business					
	Total	2059 and before	2060 to 2069	2070 to 2071	2072 to 2075 ³⁾	Not Stated ⁴⁾
Kathmandu District	2,770	922	445	424	954	25
30601 SHANKHARAPUR MUNICIPALITY	0	0	0	0	0	0
30602 KAGESHWORI MANAHARA MUNICIPALITY	107	17	17	7	66	0
30603 GOKARNESHWOR MUNICIPALITY	64	30	14	7	13	0
30604 BUDHANILKHANDA MUNICIPALITY	435	52	53	115	215	0
30605 TOKHA MUNICIPALITY	245	9	68	46	122	0
30606 TARAKESHWOR MUNICIPALITY	89	25	22	9	33	0
30607 NAGARJUN MUNICIPALITY	134	3	12	16	98	5
30608 KATHMANDU METROPOLITAN CITY	916	644	140	44	79	9
30609 KIRTIPUR MUNICIPALITY	179	64	16	35	57	7
30610 CHANDRAGIRI MUNICIPALITY	429	65	51	85	228	0
30611 DAKSHINKALI MUNICIPALITY	172	13	52	60	43	4
Bhaktapur District	815	229	155	139	286	6
30701 CHANGUNARAYAN MUNICIPALITY	470	100	90	84	190	6
30702 BHAKTAPUR MUNICIPALITY	56	27	14	0	15	0
30703 MADHYAPUR THIMI MUNICIPALITY	69	15	18	22	14	0
30704 SURYABINAYAK MUNICIPALITY	220	87	33	33	67	0
Lalitpur District	1,641	440	432	306	436	27
30801 MAHALAXMI MUNICIPALITY	108	6	68	7	27	0
30802 LALITPUR METROPOLITAN CITY	374	39	61	126	137	11
30803 GODAWARI MUNICIPALITY	704	365	204	34	85	16
30804 KONJYOSOM RURAL MUNICIPALITY	171	8	44	80	39	0
30805 MAHANKAL RURAL MUNICIPALITY	187	22	53	36	76	0
30806 BAGMATI RURAL MUNICIPALITY	97	0	2	23	72	0
Kavrepalanchok District	2,248	692	498	375	542	141
30901 CHAURI DEURALI RURAL MUNICIPALITY	65	18	3	9	11	24
30902 BHUMLU RURAL MUNICIPALITY	40	24	4	1	10	1
30903 MANDAN DEUPUR MUNICIPALITY	180	83	21	38	35	3
30904 BANEPA MUNICIPALITY	411	185	102	44	59	21
30905 DHULIKHEL MUNICIPALITY	196	41	66	42	47	0
30906 PANCHKHAL MUNICIPALITY	416	96	131	93	92	4
30907 TEMAL RURAL MUNICIPALITY	113	65	25	0	13	10
30908 NAMOBUDDHA MUNICIPALITY	173	23	23	22	62	43
30909 PANAUTI MUNICIPALITY	244	68	71	25	75	5
30910 BETHANCHOWK RURAL MUNICIPALITY	168	24	9	45	73	17
30911 ROSHI RURAL MUNICIPALITY	160	45	29	38	35	13
30912 MAHABHARAT RURAL MUNICIPALITY	61	16	8	17	20	0
30913 KHANIKHOLA RURAL MUNICIPALITY	21	4	6	1	10	0
Ramechhap District	4,545	2,228	977	440	719	181
31001 UMAKUNDA RURAL MUNICIPALITY	225	74	84	21	24	22
31002 GOKULGANGA RURAL MUNICIPALITY	268	150	34	29	46	9
31003 LIKHU TAMAKOSHI RURAL MUNICIPALITY	529	359	85	32	41	12
31004 RAMECHHAP MUNICIPALITY	566	265	206	33	46	16
31005 MANTHALI MUNICIPALITY	546	260	76	47	83	80
31006 KHANDADEVI RURAL MUNICIPALITY	673	552	45	29	38	9
31007 DORAMBA RURAL MUNICIPALITY	1,103	394	421	144	126	18
31008 SUNAPATI RURAL MUNICIPALITY	635	174	26	105	315	15
Sindhuli District	9,222	2,869	4,160	366	966	861
31101 DUDHOULI MUNICIPALITY	1,167	446	377	46	105	193
31102 PHIKKAL RURAL MUNICIPALITY	417	54	166	57	120	20
31103 TINPATAN RURAL MUNICIPALITY	1,323	561	613	0	71	78
31104 GOLANJOR RURAL MUNICIPALITY	817	271	271	49	206	20
31105 KAMALAMAI MUNICIPALITY	1,650	722	548	79	203	98
31106 SUNKOSHI RURAL MUNICIPALITY	824	307	461	0	19	37
31107 GHYANGLEKHA RURAL MUNICIPALITY	557	156	161	61	140	39
31108 MARIN RURAL MUNICIPALITY	552	137	350	56	9	0
31109 HARIHARPURGAGHI RURAL MUNICIPALITY	1,915	215	1,213	18	93	376

1) NSIC stands for Nepal Standard Industrial Classification.

2) Registered establishments only.

3) 2075 includes only months Baishakh, Jestha and Asar.

4) Includes "Not reported", "Unknown" and so on.

Table 4-2 Number of Persons Engaged by Section of Industrial Classification, Year of starting the Business and Local Level

District and Local Level	Section of NSIC ¹⁾					
	A					
	Agriculture, forestry and fishing ²⁾					
	Year of starting the business					
	Total	2059 and before	2060 to 2069	2070 to 2071	2072 to 2075 ³⁾	Not Stated ⁴⁾
Makwanpur District	1,202	257	257	155	532	1
31201 INDRASAROWAR RURAL MUNICIPALITY	28	9	0	4	15	0
31202 THAHA MUNICIPALITY	95	21	8	11	55	0
31203 KAILASH RURAL MUNICIPALITY	25	0	2	6	17	0
31204 RAKSIRANG RURAL MUNICIPALITY	34	8	19	0	7	0
31205 MANAHARI RURAL MUNICIPALITY	162	26	42	19	75	0
31206 HETAUDA SUB-METROPOLITIAN CITY	481	127	72	47	234	1
31207 BHIMPHEDE RURAL MUNICIPALITY	36	15	3	8	10	0
31208 MAKAWANPURGADHI RURAL MUNICIPALITY	176	16	45	43	72	0
31209 BAKAIYA RURAL MUNICIPALITY	142	27	55	17	43	0
31210 BAGMATI RURAL MUNICIPALITY	23	8	11	0	4	0
Chitawan District	3,693	975	847	733	994	144
31301 RAPTI MUNICIPALITY	311	61	120	21	106	3
31302 KALIKA MUNICIPALITY	134	50	24	31	29	0
31303 ICHCHHA KAMANA RURAL MUNICIPALITY	536	14	115	174	232	1
31304 BHARATPUR METROPOLITIAN CITY	1,530	493	288	318	327	104
31305 RATNANAGAR MUNICIPALITY	579	202	159	76	142	0
31306 KHAIRAHANI MUNICIPALITY	574	141	141	100	156	36
31307 MADI MUNICIPALITY	29	14	0	13	2	0

1) NSIC stands for Nepal Standard Industrial Classification.

2) Registered establishments only.

3) 2075 includes only months Baishakh, Jestha and Asar.

4) Includes "Not reported ", "Unknown" and so on.

Table 4-2 Number of Persons Engaged by Section of Industrial Classification, Year of starting the Business and Local Level

District and Local Level	Section of NSIC ¹⁾					
	C					
	Manufacturing					
	Year of starting the business					
	Total	2059 and before	2060 to 2069	2070 to 2071	2072 to 2075 ²⁾	Not Stated ³⁾
Bagamati Province						
Total	161,195	39,316	47,050	20,784	48,071	5,974
Metropolitan City	53,058	17,078	14,846	5,492	14,328	1,314
Sub-Metropolitan City	7,959	2,307	2,786	703	1,896	267
Municipality	88,349	18,452	26,291	12,500	27,255	3,851
Rural Municipality	11,829	1,479	3,127	2,089	4,592	542
301 Dolakha						
Total	1,898	305	624	265	666	38
Municipality	900	203	347	94	253	3
Rural Municipality	998	102	277	171	413	35
302 Sindhupalchok						
Total	2,529	333	709	312	993	182
Municipality	1,168	109	396	141	442	80
Rural Municipality	1,361	224	313	171	551	102
303 Rasuwa						
Total	229	27	73	20	67	42
Rural Municipality	229	27	73	20	67	42
304 Dhading						
Total	9,628	486	1,378	1,506	5,418	840
Municipality	6,258	198	691	666	4,027	676
Rural Municipality	3,370	288	687	840	1,391	164
305 Nuwakot						
Total	5,096	423	886	960	2,693	134
Municipality	3,566	234	565	777	1,964	26
Rural Municipality	1,530	189	321	183	729	108
306 Kathmandu						
Total	55,468	15,409	15,049	6,850	16,413	1,747
Metropolitan City	29,658	10,280	7,687	2,826	8,159	706
Municipality	25,810	5,129	7,362	4,024	8,254	1,041
307 Bhaktapur						
Total	24,364	8,014	7,419	2,924	4,796	1,211
Municipality	24,364	8,014	7,419	2,924	4,796	1,211

1) NSIC stands for Nepal Standard Industrial Classification.

2) 2075 includes only months Baishakh, Jestha and Asar.

3) Includes "Not reported", "Unknown" and so on.

Table 4-2 Number of Persons Engaged by Section of Industrial Classification, Year of starting the Business and Local Level

District and Local Level	Section of NSIC ¹⁾					
	C					
	Manufacturing					
	Year of starting the business					
	Total	2059 and before	2060 to 2069	2070 to 2071	2072 to 2075 ²⁾	Not Stated ³⁾
308 Lalitpur						
Total	22,012	6,490	7,612	2,162	4,913	835
Metropolitan City	13,314	4,712	4,062	1,269	2,983	288
Municipality	7,972	1,679	3,148	787	1,814	544
Rural Municipality	726	99	402	106	116	3
309 Kavrepalanchok						
Total	8,276	984	3,457	1,120	2,538	177
Municipality	7,633	899	3,217	1,006	2,383	128
Rural Municipality	643	85	240	114	155	49
310 Ramechhap						
Total	1,444	254	425	180	555	30
Municipality	579	66	210	61	232	10
Rural Municipality	865	188	215	119	323	20
311 Sindhuli						
Total	2,263	173	607	360	1,076	47
Municipality	1,471	119	399	250	665	38
Rural Municipality	792	54	208	110	411	9
312 Makwanpur						
Total	9,618	2,572	3,246	1,016	2,507	277
Sub-Metropolitan City	7,959	2,307	2,786	703	1,896	267
Municipality	441	56	94	81	210	0
Rural Municipality	1,218	209	366	232	401	10
313 Chitawan						
Total	18,370	3,846	5,565	3,109	5,436	414
Metropolitan City	10,086	2,086	3,097	1,397	3,186	320
Municipality	8,187	1,746	2,443	1,689	2,215	94
Rural Municipality	97	14	25	23	35	0

1) NSIC stands for Nepal Standard Industrial Classification.

2) 2075 includes only months Baishakh, Jestha and Asar.

3) Includes "Not reported", "Unknown" and so on.

Table 4-2 Number of Persons Engaged by Section of Industrial Classification, Year of starting the Business and Local Level

District and Local Level	Section of NSIC ¹⁾						Not Stated ³⁾
	C						
	Manufacturing						
	Year of starting the business						
	Total	2059 and before	2060 to 2069	2070 to 2071	2072 to 2075 ²⁾		
Dolakha District	1,898	305	624	265	666	38	
30101 GAURISHANKAR RURAL MUNICIPALITY	53	4	27	8	14	0	
30102 BIGU RURAL MUNICIPALITY	81	3	23	12	38	5	
30103 KALINCHOWK RURAL MUNICIPALITY	260	16	50	43	126	25	
30104 BAITEDHAR RURAL MUNICIPALITY	256	34	60	46	113	3	
30105 JIRI MUNICIPALITY	95	10	28	12	45	0	
30106 TAMAKOSHI RURAL MUNICIPALITY	98	7	44	16	31	0	
30107 MELUNG RURAL MUNICIPALITY	178	31	49	26	71	1	
30108 SHAILUNG RURAL MUNICIPALITY	72	7	24	20	20	1	
30109 BHIMESHWOR MUNICIPALITY	805	193	319	82	208	3	
Sindhupalchok District	2,529	333	709	312	993	182	
30201 BHOOTEKOSHI RURAL MUNICIPALITY	31	2	23	3	3	0	
30202 JUGAL RURAL MUNICIPALITY	178	35	37	26	59	21	
30203 PANCHPOKHARI THANGPAL RURAL MUNICIPALITY	201	2	41	33	84	41	
30204 HELAMBU RURAL MUNICIPALITY	106	29	8	17	44	8	
30205 MELANCHI MUNICIPALITY	380	31	90	41	158	60	
30206 INDRAWOTI RURAL MUNICIPALITY	346	63	84	42	145	12	
30207 CHOUTARA SANGACHOWKGADHI MUNICIPALITY	607	49	258	61	223	16	
30208 BALEPHI RURAL MUNICIPALITY	189	34	46	22	85	2	
30209 BAHRABISE MUNICIPALITY	181	29	48	39	61	4	
30210 TRIPURASUNDARI RURAL MUNICIPALITY	107	10	24	2	54	17	
30211 LISANKHU PAKHAR RURAL MUNICIPALITY	69	15	18	5	30	1	
30212 SUNKOSHI RURAL MUNICIPALITY	134	34	32	21	47	0	
Rasuwa District	229	27	73	20	67	42	
30301 GOSAIKUNDA RURAL MUNICIPALITY	46	5	5	0	5	31	
30302 AMACHHODINMO RURAL MUNICIPALITY	3	0	1	0	2	0	
30303 UTTARGAYA RURAL MUNICIPALITY	68	11	38	3	12	4	
30304 KALIKA RURAL MUNICIPALITY	75	11	24	11	22	7	
30305 NAUKUNDA RURAL MUNICIPALITY	37	0	5	6	26	0	
Dhading District	9,628	486	1,378	1,506	5,418	840	
30401 RUBI VALLEY RURAL MUNICIPALITY	102	8	11	23	32	28	
30402 KHANIYABAS RURAL MUNICIPALITY	114	7	30	40	28	9	
30403 GANGA JAMUNA RURAL MUNICIPALITY	281	28	50	35	82	86	
30404 TRIPURASUNDARI RURAL MUNICIPALITY	430	52	131	69	167	11	
30405 NETRAWATI DABAJONG RURAL MUNICIPALITY	138	8	30	32	58	10	
30406 NILKANTHA MUNICIPALITY	1,202	82	175	105	684	156	
30407 JWALAMUKHI RURAL MUNICIPALITY	216	38	68	32	78	0	
30408 SIDDHALEK RURAL MUNICIPALITY	223	21	41	51	110	0	
30409 BENIGHAT RORANG RURAL MUNICIPALITY	249	33	63	15	138	0	
30410 GAJURI RURAL MUNICIPALITY	227	13	97	39	75	3	
30411 GALCHHI RURAL MUNICIPALITY	295	35	88	30	134	8	
30412 THAKRE RURAL MUNICIPALITY	1,095	45	78	474	489	9	
30413 DHUNIBENSHI MUNICIPALITY	5,056	116	516	561	3,343	520	
Nuwakot District	5,096	423	886	960	2,693	134	
30501 DUPCHESHWOR RURAL MUNICIPALITY	219	42	37	13	51	76	
30502 TADI RURAL MUNICIPALITY	172	23	35	26	79	9	
30503 SURYAGADHI RURAL MUNICIPALITY	102	16	26	12	48	0	
30504 BIDUR MUNICIPALITY	1,460	208	282	402	547	21	
30505 KISPANG RURAL MUNICIPALITY	111	1	30	21	53	6	
30506 MYAGANG RURAL MUNICIPALITY	127	29	25	16	57	0	
30507 TARAKESHWOR RURAL MUNICIPALITY	138	12	28	19	79	0	
30508 BELKOTGADHI MUNICIPALITY	2,106	26	283	375	1,417	5	
30509 LIKHU RURAL MUNICIPALITY	229	31	62	34	102	0	
30510 PANCHAKANYA RURAL MUNICIPALITY	207	13	19	22	145	8	
30511 SHIVAPURI RURAL MUNICIPALITY	65	1	7	3	53	1	
30512 KAKANI RURAL MUNICIPALITY	160	21	52	17	62	8	

1) NSIC stands for Nepal Standard Industrial Classification.

2) 2075 includes only months Baishakh, Jestha and Asar.

3) Includes "Not reported", "Unknown" and so on.

Table 4-2 Number of Persons Engaged by Section of Industrial Classification, Year of starting the Business and Local Level

District and Local Level	Section of NSIC ¹⁾						Not Stated ³⁾
	C						
	Manufacturing						
	Year of starting the business						
	Total	2059 and before	2060 to 2069	2070 to 2071	2072 to 2075 ²⁾		
Kathmandu District	55,468	15,409	15,049	6,850	16,413	1,747	
30601 SHANKHARAPUR MUNICIPALITY	280	36	75	46	122	1	
30602 KAGESHWORI MANAHARA MUNICIPALITY	2,129	42	546	456	1,011	74	
30603 GOKARNESHWOR MUNICIPALITY	3,025	528	1,039	413	1,020	25	
30604 BUDHANILKHANDA MUNICIPALITY	2,969	799	655	357	1,142	16	
30605 TOKHA MUNICIPALITY	2,319	497	485	305	780	252	
30606 TARAKESHWOR MUNICIPALITY	2,317	374	632	298	918	95	
30607 NAGARJUN MUNICIPALITY	1,801	111	592	295	734	69	
30608 KATHMANDU METROPOLITAN CITY	29,658	10,280	7,687	2,826	8,159	706	
30609 KIRTIPUR MUNICIPALITY	2,076	328	646	285	708	109	
30610 CHANDRAGIRI MUNICIPALITY	7,762	1,911	2,535	1,478	1,688	150	
30611 DAKSHINKALI MUNICIPALITY	1,132	503	157	91	131	250	
Bhaktapur District	24,364	8,014	7,419	2,924	4,796	1,211	
30701 CHANGUNARAYAN MUNICIPALITY	10,026	4,138	4,009	582	614	683	
30702 BHAKTAPUR MUNICIPALITY	4,581	1,299	1,284	553	1,383	62	
30703 MADHYAPUR THIMI MUNICIPALITY	4,199	1,015	735	494	1,493	462	
30704 SURYABINAYAK MUNICIPALITY	5,558	1,562	1,391	1,295	1,306	4	
Lalitpur District	22,012	6,490	7,612	2,162	4,913	835	
30801 MAHALAXMI MUNICIPALITY	2,587	479	651	319	1,127	11	
30802 LALITPUR METROPOLITAN CITY	13,314	4,712	4,062	1,269	2,983	288	
30803 GODAWARI MUNICIPALITY	5,385	1,200	2,497	468	687	533	
30804 KONJYOSOM RURAL MUNICIPALITY	57	16	17	7	15	2	
30805 MAHANKAL RURAL MUNICIPALITY	113	31	29	27	26	0	
30806 BAGMATI RURAL MUNICIPALITY	556	52	356	72	75	1	
Kavrepalanchok District	8,276	984	3,457	1,120	2,538	177	
30901 CHAURI DEURALI RURAL MUNICIPALITY	88	9	24	8	25	22	
30902 BHUMLU RURAL MUNICIPALITY	51	11	25	2	11	2	
30903 MANDAN DEUPUR MUNICIPALITY	737	57	192	37	437	14	
30904 BANEPA MUNICIPALITY	2,661	480	1,009	227	866	79	
30905 DHULIKHEL MUNICIPALITY	392	45	141	46	147	13	
30906 PANCHKHAL MUNICIPALITY	1,725	98	858	560	205	4	
30907 TEMAL RURAL MUNICIPALITY	110	8	33	33	36	0	
30908 NAMOBUDDHA MUNICIPALITY	872	26	310	26	498	12	
30909 PANAUTI MUNICIPALITY	1,246	193	707	110	230	6	
30910 BETHANCHOWK RURAL MUNICIPALITY	164	23	61	41	19	20	
30911 ROSHI RURAL MUNICIPALITY	154	22	72	18	37	5	
30912 MAHABHARAT RURAL MUNICIPALITY	43	1	14	9	19	0	
30913 KHANIKHOLA RURAL MUNICIPALITY	33	11	11	3	8	0	
Ramechhap District	1,444	254	425	180	555	30	
31001 UMAKUNDA RURAL MUNICIPALITY	116	13	29	21	45	8	
31002 GOKULGANGA RURAL MUNICIPALITY	149	13	73	24	39	0	
31003 LIKHU TAMAKOSHI RURAL MUNICIPALITY	119	23	26	12	50	8	
31004 RAMECHHAP MUNICIPALITY	119	14	48	14	34	9	
31005 MANTHALI MUNICIPALITY	460	52	162	47	198	1	
31006 KHANDADEVI RURAL MUNICIPALITY	48	7	7	19	15	0	
31007 DORAMBA RURAL MUNICIPALITY	150	50	34	26	38	2	
31008 SUNAPATI RURAL MUNICIPALITY	283	82	46	17	136	2	
Sindhuli District	2,263	173	607	360	1,076	47	
31101 DUDHOULI MUNICIPALITY	400	19	126	66	164	25	
31102 PHIKKAL RURAL MUNICIPALITY	41	3	8	5	24	1	
31103 TINPATAN RURAL MUNICIPALITY	184	14	39	34	97	0	
31104 GOLANJOR RURAL MUNICIPALITY	141	6	60	19	56	0	
31105 KAMALAMAI MUNICIPALITY	1,071	100	273	184	501	13	
31106 SUNKOSHI RURAL MUNICIPALITY	99	7	13	15	64	0	
31107 GHYANGLEKHA RURAL MUNICIPALITY	47	4	17	6	15	5	
31108 MARIN RURAL MUNICIPALITY	132	12	32	13	75	0	
31109 HARIHARPURGAGHI RURAL MUNICIPALITY	148	8	39	18	80	3	

1) NSIC stands for Nepal Standard Industrial Classification.

2) 2075 includes only months Baishakh, Jestha and Asar.

3) Includes "Not reported", "Unknown" and so on.

Table 4-2 Number of Persons Engaged by Section of Industrial Classification, Year of starting the Business and Local Level

District and Local Level	Section of NSIC ¹⁾					
	C					
	Manufacturing					
	Year of starting the business					
	Total	2059 and before	2060 to 2069	2070 to 2071	2072 to 2075 ²⁾	Not Stated ³⁾
Makwanpur District	9,618	2,572	3,246	1,016	2,507	277
31201 INDRASAROWAR RURAL MUNICIPALITY	57	6	14	18	19	0
31202 THAHA MUNICIPALITY	441	56	94	81	210	0
31203 KAILASH RURAL MUNICIPALITY	85	11	27	21	24	2
31204 RAKSIRANG RURAL MUNICIPALITY	74	8	23	13	23	7
31205 MANAHARI RURAL MUNICIPALITY	315	13	98	74	130	0
31206 HETAUDA SUB-METROPOLITIAN CITY	7,959	2,307	2,786	703	1,896	267
31207 BHIMPHEDE RURAL MUNICIPALITY	72	30	12	5	25	0
31208 MAKAWANPURGADHI RURAL MUNICIPALITY	197	55	50	50	42	0
31209 BAKAIYA RURAL MUNICIPALITY	233	45	89	34	64	1
31210 BAGMATI RURAL MUNICIPALITY	185	41	53	17	74	0
Chitawan District	18,370	3,846	5,565	3,109	5,436	414
31301 RAPTI MUNICIPALITY	911	97	543	83	166	22
31302 KALIKA MUNICIPALITY	493	78	139	63	211	2
31303 ICHCHHA KAMANA RURAL MUNICIPALITY	97	14	25	23	35	0
31304 BHARATPUR METROPOLITIAN CITY	10,086	2,086	3,097	1,397	3,186	320
31305 RATNANAGAR MUNICIPALITY	2,716	641	814	393	857	11
31306 KHAIRAHANI MUNICIPALITY	3,801	906	887	1,095	854	59
31307 MADI MUNICIPALITY	266	24	60	55	127	0

1) NSIC stands for Nepal Standard Industrial Classification.

2) 2075 includes only months Baishakh, Jestha and Asar.

3) Includes "Not reported ", "Unknown" and so on.

Table 4-2 Number of Persons Engaged by Section of Industrial Classification, Year of starting the Business and Local Level

District and Local Level	Section of NSIC ¹⁾					
	B+D+E+F					
	Mining, Electricity, Gas, Water supply & Construction					
	Year of starting the business					
	Total	2059 and before	2060 to 2069	2070 to 2071	2072 to 2075 ²⁾	Not Stated ³⁾
Bagamati Province						
Total	28,943	9,208	10,696	2,318	5,839	882
Metropolitan City	13,120	5,023	4,900	1,153	1,835	209
Sub-Metropolitan City	1,242	688	328	28	198	0
Municipality	7,925	2,467	2,258	626	2,082	492
Rural Municipality	6,656	1,030	3,210	511	1,724	181
301 Dolakha						
Total	2,225	245	1,760	49	171	0
Municipality	287	139	40	23	85	0
Rural Municipality	1,938	106	1,720	26	86	0
302 Sindhupalchok						
Total	1,761	391	522	136	636	76
Municipality	940	190	364	77	254	55
Rural Municipality	821	201	158	59	382	21
303 Rasuwa						
Total	300	0	175	118	5	2
Rural Municipality	300	0	175	118	5	2
304 Dhading						
Total	1,048	294	355	63	272	64
Municipality	216	154	45	5	1	11
Rural Municipality	832	140	310	58	271	53
305 Nuwakot						
Total	879	216	366	14	217	66
Municipality	561	190	270	0	57	44
Rural Municipality	318	26	96	14	160	22
306 Kathmandu						
Total	11,574	3,803	4,612	780	2,087	292
Metropolitan City	9,248	3,185	4,072	493	1,342	156
Municipality	2,326	618	540	287	745	136
307 Bhaktapur						
Total	1,330	276	470	84	374	126
Municipality	1,330	276	470	84	374	126

1) NSIC stands for Nepal Standard Industrial Classification.

2) 2075 includes only months Baishakh, Jestha and Asar.

3) Includes "Not reported", "Unknown" and so on.

Table 4-2 Number of Persons Engaged by Section of Industrial Classification, Year of starting the Business and Local Level

District and Local Level	Section of NSIC ¹⁾					
	B+D+E+F					
	Mining, Electricity, Gas, Water supply & Construction					
	Year of starting the business					
	Total	2059 and before	2060 to 2069	2070 to 2071	2072 to 2075 ²⁾	Not Stated ³⁾
308 Lalitpur						
Total	3,713	1,637	862	679	487	48
Metropolitan City	3,245	1,530	745	610	334	26
Municipality	347	97	68	40	120	22
Rural Municipality	121	10	49	29	33	0
309 Kavrepalanchok						
Total	1,271	353	416	67	353	82
Municipality	877	258	294	43	200	82
Rural Municipality	394	95	122	24	153	0
310 Ramechhap						
Total	748	242	265	92	134	15
Municipality	167	68	24	24	51	0
Rural Municipality	581	174	241	68	83	15
311 Sindhuli						
Total	1,148	328	163	102	490	65
Municipality	351	250	28	13	60	0
Rural Municipality	797	78	135	89	430	65
312 Makwanpur						
Total	1,919	933	531	69	383	3
Sub-Metropolitan City	1,242	688	328	28	198	0
Municipality	143	53	11	15	64	0
Rural Municipality	534	192	192	26	121	3
313 Chitawan						
Total	1,027	490	199	65	230	43
Metropolitan City	627	308	83	50	159	27
Municipality	380	174	104	15	71	16
Rural Municipality	20	8	12	0	0	0

1) NSIC stands for Nepal Standard Industrial Classification.

2) 2075 includes only months Baishakh, Jestha and Asar.

3) Includes "Not reported", "Unknown" and so on.

Table 4-2 Number of Persons Engaged by Section of Industrial Classification, Year of starting the Business and Local Level

District and Local Level	Section of NSIC ¹⁾					
	B+D+E+F					
	Mining, Electricity, Gas, Water supply & Construction					
	Year of starting the business					
	Total	2059 and before	2060 to 2069	2070 to 2071	2072 to 2075 ²⁾	Not Stated ³⁾
Dolakha District	2,225	245	1,760	49	171	0
30101 GAURISHANKAR RURAL MUNICIPALITY	57	0	27	0	30	0
30102 BIGU RURAL MUNICIPALITY	1,736	65	1,662	8	1	0
30103 KALINCHOWK RURAL MUNICIPALITY	72	2	8	11	51	0
30104 BAITEDHAR RURAL MUNICIPALITY	11	4	4	1	2	0
30105 JIRI MUNICIPALITY	42	16	13	0	13	0
30106 TAMAKOSHI RURAL MUNICIPALITY	60	35	17	6	2	0
30107 MELUNG RURAL MUNICIPALITY	0	0	0	0	0	0
30108 SHAILUNG RURAL MUNICIPALITY	2	0	2	0	0	0
30109 BHIMESHWOR MUNICIPALITY	245	123	27	23	72	0
Sindhupalchok District	1,761	391	522	136	636	76
30201 BHOOTEKOSHI RURAL MUNICIPALITY	0	0	0	0	0	0
30202 JUGAL RURAL MUNICIPALITY	206	42	59	32	63	10
30203 PANCHPOKHARI THANGPAL RURAL MUNICIPALITY	36	9	0	0	27	0
30204 HELAMBU RURAL MUNICIPALITY	48	0	33	0	15	0
30205 MELANCHI MUNICIPALITY	532	79	328	35	46	44
30206 INDRAWOTI RURAL MUNICIPALITY	320	23	15	22	249	11
30207 CHOUTARA SANGACHOWKGADHI MUNICIPALITY	382	108	36	37	201	0
30208 BALEPHI RURAL MUNICIPALITY	8	0	0	0	8	0
30209 BAHRABISE MUNICIPALITY	26	3	0	5	7	11
30210 TRIPURASUNDARI RURAL MUNICIPALITY	58	1	40	3	14	0
30211 LISANKHU PAKHAR RURAL MUNICIPALITY	6	0	5	0	1	0
30212 SUNKOSHI RURAL MUNICIPALITY	139	126	6	2	5	0
Rasuwa District	300	0	175	118	5	2
30301 GOSAIKUNDA RURAL MUNICIPALITY	106	0	0	106	0	0
30302 AMACHHODINMO RURAL MUNICIPALITY	172	0	172	0	0	0
30303 UTTARGAYA RURAL MUNICIPALITY	12	0	3	2	5	2
30304 KALIKA RURAL MUNICIPALITY	10	0	0	10	0	0
30305 NAUKUNDA RURAL MUNICIPALITY	0	0	0	0	0	0
Dhading District	1,048	294	355	63	272	64
30401 RUBI VALLEY RURAL MUNICIPALITY	15	2	2	0	8	3
30402 KHANIYABAS RURAL MUNICIPALITY	77	0	42	0	35	0
30403 GANGA JAMUNA RURAL MUNICIPALITY	24	4	4	2	14	0
30404 TRIPURASUNDARI RURAL MUNICIPALITY	129	0	45	0	44	40
30405 NETRAWATI DABAJONG RURAL MUNICIPALITY	7	5	0	0	2	0
30406 NILKHANDA MUNICIPALITY	197	154	27	5	0	11
30407 JWALAMUKHI RURAL MUNICIPALITY	7	5	0	0	2	0
30408 SIDDHALEK RURAL MUNICIPALITY	77	18	33	0	24	2
30409 BENIGHAT RORANG RURAL MUNICIPALITY	62	0	13	13	36	0
30410 GAJURI RURAL MUNICIPALITY	75	20	47	0	8	0
30411 GALCHHI RURAL MUNICIPALITY	123	15	37	38	33	0
30412 THAKRE RURAL MUNICIPALITY	236	71	87	5	65	8
30413 DHUNIBENSHI MUNICIPALITY	19	0	18	0	1	0
Nuwakot District	879	216	366	14	217	66
30501 DUPCHESHWOR RURAL MUNICIPALITY	38	5	6	10	17	0
30502 TADI RURAL MUNICIPALITY	81	0	28	4	49	0
30503 SURYAGADHI RURAL MUNICIPALITY	33	2	0	0	31	0
30504 BIDUR MUNICIPALITY	296	189	81	0	21	5
30505 KISPANG RURAL MUNICIPALITY	0	0	0	0	0	0
30506 MYAGANG RURAL MUNICIPALITY	14	0	2	0	12	0
30507 TARAKESHWOR RURAL MUNICIPALITY	0	0	0	0	0	0
30508 BELKOTGADHI MUNICIPALITY	265	1	189	0	36	39
30509 LIKHU RURAL MUNICIPALITY	70	8	50	0	12	0
30510 PANCHAKANYA RURAL MUNICIPALITY	54	8	10	0	14	22
30511 SHIVAPURI RURAL MUNICIPALITY	7	3	0	0	4	0
30512 KAKANI RURAL MUNICIPALITY	21	0	0	0	21	0

1) NSIC stands for Nepal Standard Industrial Classification.

2) 2075 includes only months Baishakh, Jestha and Asar.

3) Includes "Not reported", "Unknown" and so on.

Table 4-2 Number of Persons Engaged by Section of Industrial Classification, Year of starting the Business and Local Level

District and Local Level	Section of NSIC ¹⁾						Not Stated ³⁾
	B+D+E+F						
	Mining, Electricity, Gas, Water supply & Construction						
	Year of starting the business						
	Total	2059 and before	2060 to 2069	2070 to 2071	2072 to 2075 ²⁾		
Kathmandu District	11,574	3,803	4,612	780	2,087	292	
30601 SHANKHARAPUR MUNICIPALITY	102	0	8	0	94	0	
30602 KAGESHWORI MANAHARA MUNICIPALITY	117	3	31	15	62	6	
30603 GOKARNESHWOR MUNICIPALITY	120	15	21	32	52	0	
30604 BUDHANILKHANDA MUNICIPALITY	229	0	78	25	91	35	
30605 TOKHA MUNICIPALITY	309	180	50	28	40	11	
30606 TARAKESHWOR MUNICIPALITY	173	0	58	49	59	7	
30607 NAGARJUN MUNICIPALITY	211	144	41	3	13	10	
30608 KATHMANDU METROPOLITAN CITY	9,248	3,185	4,072	493	1,342	156	
30609 KIRTIPUR MUNICIPALITY	334	75	74	20	162	3	
30610 CHANDRAGIRI MUNICIPALITY	408	83	103	70	142	10	
30611 DAKSHINKALI MUNICIPALITY	323	118	76	45	30	54	
Bhaktapur District	1,330	276	470	84	374	126	
30701 CHANGUNARAYAN MUNICIPALITY	612	141	271	29	151	20	
30702 BHAKTAPUR MUNICIPALITY	216	55	5	2	48	106	
30703 MADHYAPUR THIMI MUNICIPALITY	309	3	160	45	101	0	
30704 SURYABINAYAK MUNICIPALITY	193	77	34	8	74	0	
Lalitpur District	3,713	1,637	862	679	487	48	
30801 MAHALAXMI MUNICIPALITY	81	3	34	0	44	0	
30802 LALITPUR METROPOLITAN CITY	3,245	1,530	745	610	334	26	
30803 GODAWARI MUNICIPALITY	266	94	34	40	76	22	
30804 KONJYOSOM RURAL MUNICIPALITY	78	9	43	11	15	0	
30805 MAHANKAL RURAL MUNICIPALITY	22	1	4	0	17	0	
30806 BAGMATI RURAL MUNICIPALITY	21	0	2	18	1	0	
Kavrepalanchok District	1,271	353	416	67	353	82	
30901 CHAURI DEURALI RURAL MUNICIPALITY	26	19	7	0	0	0	
30902 BHUMLU RURAL MUNICIPALITY	7	0	7	0	0	0	
30903 MANDAN DEUPUR MUNICIPALITY	98	44	4	3	10	37	
30904 BANEPA MUNICIPALITY	347	161	141	3	33	9	
30905 DHULIKHEL MUNICIPALITY	18	0	0	0	14	4	
30906 PANCHKHAL MUNICIPALITY	75	21	24	4	19	7	
30907 TEMAL RURAL MUNICIPALITY	4	1	2	1	0	0	
30908 NAMOBUDDHA MUNICIPALITY	85	0	48	4	28	5	
30909 PANAUTI MUNICIPALITY	254	32	77	29	96	20	
30910 BETHANCHOWK RURAL MUNICIPALITY	98	8	4	22	64	0	
30911 ROSHI RURAL MUNICIPALITY	237	58	91	1	87	0	
30912 MAHABHARAT RURAL MUNICIPALITY	14	4	8	0	2	0	
30913 KHANIKHOLA RURAL MUNICIPALITY	8	5	3	0	0	0	
Ramechhap District	748	242	265	92	134	15	
31001 UMAKUNDA RURAL MUNICIPALITY	380	117	195	35	26	7	
31002 GOKULGANGA RURAL MUNICIPALITY	53	11	7	8	27	0	
31003 LIKHU TAMAKOSHI RURAL MUNICIPALITY	43	13	0	12	18	0	
31004 RAMECHHAP MUNICIPALITY	38	26	11	0	1	0	
31005 MANTHALI MUNICIPALITY	129	42	13	24	50	0	
31006 KHANDADEVI RURAL MUNICIPALITY	60	30	15	13	2	0	
31007 DORAMBA RURAL MUNICIPALITY	27	3	24	0	0	0	
31008 SUNAPATI RURAL MUNICIPALITY	18	0	0	0	10	8	
Sindhuli District	1,148	328	163	102	490	65	
31101 DUDHOULI MUNICIPALITY	28	0	15	13	0	0	
31102 PHIKKAL RURAL MUNICIPALITY	87	24	38	9	16	0	
31103 TINPATAN RURAL MUNICIPALITY	247	30	19	29	161	8	
31104 GOLANJOR RURAL MUNICIPALITY	79	6	0	7	55	11	
31105 KAMALAMAI MUNICIPALITY	323	250	13	0	60	0	
31106 SUNKOSHI RURAL MUNICIPALITY	291	0	63	44	184	0	
31107 GHYANGLEKHA RURAL MUNICIPALITY	0	0	0	0	0	0	
31108 MARIN RURAL MUNICIPALITY	47	18	15	0	14	0	
31109 HARIHARPURGAGHI RURAL MUNICIPALITY	46	0	0	0	0	46	

1) NSIC stands for Nepal Standard Industrial Classification.

2) 2075 includes only months Baishakh, Jestha and Asar.

3) Includes "Not reported", "Unknown" and so on.

Table 4-2 Number of Persons Engaged by Section of Industrial Classification, Year of starting the Business and Local Level

District and Local Level	Section of NSIC ¹⁾					
	B+D+E+F					
	Mining, Electricity, Gas, Water supply & Construction					
	Year of starting the business					
	Total	2059 and before	2060 to 2069	2070 to 2071	2072 to 2075 ²⁾	Not Stated ³⁾
Makwanpur District	1,919	933	531	69	383	3
31201 INDRASAROWAR RURAL MUNICIPALITY	68	62	2	0	1	3
31202 THAHA MUNICIPALITY	143	53	11	15	64	0
31203 KAILASH RURAL MUNICIPALITY	16	1	0	0	15	0
31204 RAKSIRANG RURAL MUNICIPALITY	0	0	0	0	0	0
31205 MANAHARI RURAL MUNICIPALITY	112	5	91	14	2	0
31206 HETAUDA SUB-METROPOLITIAN CITY	1,242	688	328	28	198	0
31207 BHIMPHEDE RURAL MUNICIPALITY	152	110	38	4	0	0
31208 MAKAWANPURGADHI RURAL MUNICIPALITY	136	9	48	0	79	0
31209 BAKAIYA RURAL MUNICIPALITY	37	3	4	8	22	0
31210 BAGMATI RURAL MUNICIPALITY	13	2	9	0	2	0
Chitawan District	1,027	490	199	65	230	43
31301 RAPTI MUNICIPALITY	74	4	44	3	13	10
31302 KALIKA MUNICIPALITY	38	5	32	0	1	0
31303 ICHCHHA KAMANA RURAL MUNICIPALITY	20	8	12	0	0	0
31304 BHARATPUR METROPOLITIAN CITY	627	308	83	50	159	27
31305 RATNANAGAR MUNICIPALITY	183	147	15	8	13	0
31306 KHAIRAHANI MUNICIPALITY	75	18	13	4	34	6
31307 MADI MUNICIPALITY	10	0	0	0	10	0

1) NSIC stands for Nepal Standard Industrial Classification.

2) 2075 includes only months Baishakh, Jestha and Asar.

3) Includes "Not reported ", "Unknown" and so on.

Table 4-2 Number of Persons Engaged by Section of Industrial Classification, Year of starting the Business and Local Level

District and Local Level	Section of NSIC ¹⁾					
	G					
	Wholesale and Retail Trade					
	Year of starting the business					
	Total	2059 and before	2060 to 2069	2070 to 2071	2072 to 2075 ²⁾	Not Stated ³⁾
Bagmati Province						
Total	325,292	42,797	89,436	49,957	136,481	6,621
Metropolitan City	166,434	25,724	48,252	26,762	63,263	2,433
Sub-Metropolitan City	9,634	1,418	2,727	1,450	3,943	96
Municipality	116,790	11,470	29,457	16,764	55,632	3,467
Rural Municipality	32,434	4,185	9,000	4,981	13,643	625
301 Dolakha						
Total	5,155	686	1,405	815	2,179	70
Municipality	2,138	363	610	341	793	31
Rural Municipality	3,017	323	795	474	1,386	39
302 Sindhupalchok						
Total	8,164	1,151	2,259	1,102	3,444	208
Municipality	3,719	493	1,109	459	1,590	68
Rural Municipality	4,445	658	1,150	643	1,854	140
303 Rasuwa						
Total	1,054	94	289	140	454	77
Rural Municipality	1,054	94	289	140	454	77
304 Dhading						
Total	10,672	1,379	3,157	1,348	4,017	771
Municipality	3,154	302	857	363	1,018	614
Rural Municipality	7,518	1,077	2,300	985	2,999	157
305 Nuwakot						
Total	7,376	957	1,998	1,078	3,190	153
Municipality	3,904	519	1,146	534	1,636	69
Rural Municipality	3,472	438	852	544	1,554	84
306 Kathmandu						
Total	167,865	22,781	46,308	26,434	69,608	2,734
Metropolitan City	119,917	19,714	35,260	19,634	44,135	1,174
Municipality	47,948	3,067	11,048	6,800	25,473	1,560
307 Bhaktapur						
Total	18,432	2,012	4,467	2,546	9,141	266
Municipality	18,432	2,012	4,467	2,546	9,141	266

1) NSIC stands for Nepal Standard Industrial Classification.

2) 2075 includes only months Baishakh, Jestha and Asar.

3) Includes "Not reported", "Unknown" and so on.

Table 4-2 Number of Persons Engaged by Section of Industrial Classification, Year of starting the Business and Local Level

District and Local Level	Section of NSIC ¹⁾					
	G					
	Wholesale and Retail Trade					
	Year of starting the business					
	Total	2059 and before	2060 to 2069	2070 to 2071	2072 to 2075 ²⁾	Not Stated ³⁾
308 Lalitpur						
Total	32,790	4,212	9,626	4,887	13,465	600
Metropolitan City	24,226	3,262	7,439	3,611	9,487	427
Municipality	7,849	790	1,976	1,161	3,754	168
Rural Municipality	715	160	211	115	224	5
309 Kavrepalanchok						
Total	12,178	1,842	3,727	1,820	4,353	436
Municipality	10,321	1,527	3,166	1,482	3,754	392
Rural Municipality	1,857	315	561	338	599	44
310 Ramechhap						
Total	4,175	554	1,332	701	1,538	50
Municipality	1,737	258	601	243	600	35
Rural Municipality	2,438	296	731	458	938	15
311 Sindhuli						
Total	7,076	627	1,798	1,165	3,345	141
Municipality	4,073	411	974	663	1,922	103
Rural Municipality	3,003	216	824	502	1,423	38
312 Makwanpur						
Total	14,341	1,947	4,017	2,202	6,054	121
Sub-Metropolitan City	9,634	1,418	2,727	1,450	3,943	96
Municipality	786	115	269	118	278	6
Rural Municipality	3,921	414	1,021	634	1,833	19
313 Chitawan						
Total	36,014	4,555	9,053	5,719	15,693	994
Metropolitan City	22,291	2,748	5,553	3,517	9,641	832
Municipality	12,729	1,613	3,234	2,054	5,673	155
Rural Municipality	994	194	266	148	379	7

1) NSIC stands for Nepal Standard Industrial Classification.

2) 2075 includes only months Baishakh, Jestha and Asar.

3) Includes "Not reported", "Unknown" and so on.

Table 4-2 Number of Persons Engaged by Section of Industrial Classification, Year of starting the Business and Local Level

District and Local Level	Section of NSIC ¹⁾					
	G					
	Wholesale and Retail Trade					
	Year of starting the business					
	Total	2059 and before	2060 to 2069	2070 to 2071	2072 to 2075 ²⁾	Not Stated ³⁾
Dolakha District	5,155	686	1,405	815	2,179	70
30101 GAURISHANKAR RURAL MUNICIPALITY	410	42	81	67	218	2
30102 BIGU RURAL MUNICIPALITY	435	34	122	63	210	6
30103 KALINCHOWK RURAL MUNICIPALITY	669	55	183	68	353	10
30104 BAITEDHAR RURAL MUNICIPALITY	447	75	103	74	188	7
30105 JIRI MUNICIPALITY	453	93	126	52	182	0
30106 TAMAKOSHI RURAL MUNICIPALITY	331	46	89	52	142	2
30107 MELUNG RURAL MUNICIPALITY	328	46	103	49	129	1
30108 SHALLUNG RURAL MUNICIPALITY	397	25	114	101	146	11
30109 BHIMESHWOR MUNICIPALITY	1,685	270	484	289	611	31
Sindhupalchok District	8,164	1,151	2,259	1,102	3,444	208
30201 BHOOTEKOSHI RURAL MUNICIPALITY	311	48	47	38	175	3
30202 JUGAL RURAL MUNICIPALITY	612	68	128	76	311	29
30203 PANCHPOKHARI THANGPAL RURAL MUNICIPALITY	385	8	79	99	176	23
30204 HELAMBU RURAL MUNICIPALITY	415	57	86	67	194	11
30205 MELANCHI MUNICIPALITY	1,167	119	382	167	482	17
30206 INDRAWOTI RURAL MUNICIPALITY	737	119	178	69	310	61
30207 CHOUTARA SANGACHOWKGADHI MUNICIPALITY	1,600	211	494	148	722	25
30208 BALEPHI RURAL MUNICIPALITY	723	106	218	122	272	5
30209 BAHRABISE MUNICIPALITY	952	163	233	144	386	26
30210 TRIPURASUNDARI RURAL MUNICIPALITY	304	37	124	43	92	8
30211 LISANKHU PAKHAR RURAL MUNICIPALITY	584	151	170	62	201	0
30212 SUNKOSHI RURAL MUNICIPALITY	374	64	120	67	123	0
Rasuwa District	1,054	94	289	140	454	77
30301 GOSAIKUNDA RURAL MUNICIPALITY	207	23	61	33	75	15
30302 AMACHHODINMO RURAL MUNICIPALITY	97	7	29	21	25	15
30303 UTTARGAYA RURAL MUNICIPALITY	201	21	44	30	98	8
30304 KALIKA RURAL MUNICIPALITY	325	35	122	28	101	39
30305 NAUKUNDA RURAL MUNICIPALITY	224	8	33	28	155	0
Dhading District	10,672	1,379	3,157	1,348	4,017	771
30401 RUBI VALLEY RURAL MUNICIPALITY	284	44	71	32	131	6
30402 KHANIYABAS RURAL MUNICIPALITY	331	25	96	32	171	7
30403 GANGA JAMUNA RURAL MUNICIPALITY	643	76	183	63	269	52
30404 TRIPURASUNDARI RURAL MUNICIPALITY	798	172	230	93	291	12
30405 NETRAWATI DABAJONG RURAL MUNICIPALITY	250	24	47	35	137	7
30406 NILKANTHA MUNICIPALITY	2,131	179	430	222	693	607
30407 JWALAMUKHI RURAL MUNICIPALITY	512	101	145	64	200	2
30408 SIDDHALEK RURAL MUNICIPALITY	635	59	210	91	255	20
30409 BENIGHAT RORANG RURAL MUNICIPALITY	1,483	197	467	198	617	4
30410 GAJURI RURAL MUNICIPALITY	851	147	309	121	267	7
30411 GALCHHI RURAL MUNICIPALITY	846	82	298	118	326	22
30412 THAKRE RURAL MUNICIPALITY	885	150	244	138	335	18
30413 DHUNIBENSHI MUNICIPALITY	1,023	123	427	141	325	7
Nuwakot District	7,376	957	1,998	1,078	3,190	153
30501 DUPCHESHWOR RURAL MUNICIPALITY	427	51	88	84	198	6
30502 TADI RURAL MUNICIPALITY	394	56	109	77	142	10
30503 SURYAGADHI RURAL MUNICIPALITY	329	43	77	57	152	0
30504 BIDUR MUNICIPALITY	3,089	435	863	405	1,325	61
30505 KISPANG RURAL MUNICIPALITY	247	18	62	35	132	0
30506 MYAGANG RURAL MUNICIPALITY	270	21	80	44	116	9
30507 TARAKESHWOR RURAL MUNICIPALITY	285	29	67	52	136	1
30508 BELKOTGADHI MUNICIPALITY	815	84	283	129	311	8
30509 LIKHU RURAL MUNICIPALITY	627	100	150	79	287	11
30510 PANCHAKANYA RURAL MUNICIPALITY	283	31	57	42	152	1
30511 SHIVAPURI RURAL MUNICIPALITY	218	26	50	25	117	0
30512 KAKANI RURAL MUNICIPALITY	392	63	112	49	122	46

1) NSIC stands for Nepal Standard Industrial Classification.

2) 2075 includes only months Baishakh, Jestha and Asar.

3) Includes "Not reported", "Unknown" and so on.

Table 4-2 Number of Persons Engaged by Section of Industrial Classification, Year of starting the Business and Local Level

District and Local Level	Section of NSIC ¹⁾					
	G					
	Wholesale and Retail Trade					
	Year of starting the business					
	Total	2059 and before	2060 to 2069	2070 to 2071	2072 to 2075 ²⁾	Not Stated ³⁾
Kathmandu District	167,865	22,781	46,308	26,434	69,608	2,734
30601 SHANKHARAPUR MUNICIPALITY	935	147	251	82	439	16
30602 KAGESHWORI MANAHARA MUNICIPALITY	3,876	148	666	535	2,420	107
30603 GOKARNESHWOR MUNICIPALITY	6,787	399	1,760	1,016	3,572	40
30604 BUDHANILKHANDA MUNICIPALITY	6,947	291	1,465	933	4,157	101
30605 TOKHA MUNICIPALITY	7,317	371	1,608	1,103	3,647	588
30606 TARAKESHWOR MUNICIPALITY	4,297	153	771	562	2,596	215
30607 NAGARJUN MUNICIPALITY	4,076	258	922	582	2,189	125
30608 KATHMANDU METROPOLITAN CITY	119,917	19,714	35,260	19,634	44,135	1,174
30609 KIRTIPUR MUNICIPALITY	4,066	327	1,009	607	1,836	287
30610 CHANDRAGIRI MUNICIPALITY	8,338	704	2,166	1,200	4,201	67
30611 DAKSHINKALI MUNICIPALITY	1,309	269	430	180	416	14
Bhaktapur District	18,432	2,012	4,467	2,546	9,141	266
30701 CHANGUNARAYAN MUNICIPALITY	1,877	230	417	277	918	35
30702 BHAKTAPUR MUNICIPALITY	5,980	884	1,661	835	2,453	147
30703 MADHYAPUR THIMI MUNICIPALITY	5,976	614	1,397	809	3,109	47
30704 SURYABINAYAK MUNICIPALITY	4,599	284	992	625	2,661	37
Lalitpur District	32,790	4,212	9,626	4,887	13,465	600
30801 MAHALAXMI MUNICIPALITY	4,373	264	925	629	2,511	44
30802 LALITPUR METROPOLITAN CITY	24,226	3,262	7,439	3,611	9,487	427
30803 GODAWARI MUNICIPALITY	3,476	526	1,051	532	1,243	124
30804 KONJYOSOM RURAL MUNICIPALITY	209	76	48	33	52	0
30805 MAHANKAL RURAL MUNICIPALITY	211	57	69	34	51	0
30806 BAGMATI RURAL MUNICIPALITY	295	27	94	48	121	5
Kavrepalanchok District	12,178	1,842	3,727	1,820	4,353	436
30901 CHAURI DEURALI RURAL MUNICIPALITY	236	36	57	38	67	38
30902 BHUMLU RURAL MUNICIPALITY	244	53	79	36	75	1
30903 MANDAN DEUPUR MUNICIPALITY	714	111	234	126	211	32
30904 BANEPA MUNICIPALITY	5,035	628	1,497	727	1,930	253
30905 DHULIKHEL MUNICIPALITY	1,176	128	368	165	447	68
30906 PANCHKHAL MUNICIPALITY	1,155	193	416	161	371	14
30907 TEMAL RURAL MUNICIPALITY	395	58	108	66	162	1
30908 NAMOBUDDHA MUNICIPALITY	681	88	181	97	302	13
30909 PANAUTI MUNICIPALITY	1,560	379	470	206	493	12
30910 BETHANCHOWK RURAL MUNICIPALITY	233	54	79	34	66	0
30911 ROSHI RURAL MUNICIPALITY	435	81	150	68	133	3
30912 MAHABHARAT RURAL MUNICIPALITY	182	16	50	49	67	0
30913 KHANIKHOLA RURAL MUNICIPALITY	132	17	38	47	29	1
Ramechhap District	4,175	554	1,332	701	1,538	50
31001 UMAKUNDA RURAL MUNICIPALITY	423	62	110	66	183	2
31002 GOKULGANGA RURAL MUNICIPALITY	377	38	112	65	160	2
31003 LIKHU TAMAKOSHI RURAL MUNICIPALITY	510	68	124	97	217	4
31004 RAMECHHAP MUNICIPALITY	510	74	175	72	165	24
31005 MANTHALI MUNICIPALITY	1,227	184	426	171	435	11
31006 KHANDADEVI RURAL MUNICIPALITY	402	33	162	77	130	0
31007 DORAMBA RURAL MUNICIPALITY	422	45	123	105	147	2
31008 SUNAPATI RURAL MUNICIPALITY	304	50	100	48	101	5
Sindhuli District	7,076	627	1,798	1,165	3,345	141
31101 DUDHOULI MUNICIPALITY	1,401	75	263	239	802	22
31102 PHIKKAL RURAL MUNICIPALITY	261	13	68	39	138	3
31103 TINPATAN RURAL MUNICIPALITY	717	66	193	123	333	2
31104 GOLANJOR RURAL MUNICIPALITY	478	38	139	56	237	8
31105 KAMALAMAI MUNICIPALITY	2,672	336	711	424	1,120	81
31106 SUNKOSHI RURAL MUNICIPALITY	396	40	122	58	175	1
31107 GHYANGLEKHA RURAL MUNICIPALITY	157	11	48	24	55	19
31108 MARIN RURAL MUNICIPALITY	522	44	133	101	244	0
31109 HARIHARPURGAGHI RURAL MUNICIPALITY	472	4	121	101	241	5

1) NSIC stands for Nepal Standard Industrial Classification.

2) 2075 includes only months Baishakh, Jestha and Asar.

3) Includes "Not reported", "Unknown" and so on.

Table 4-2 Number of Persons Engaged by Section of Industrial Classification, Year of starting the Business and Local Level

District and Local Level	Section of NSIC ¹⁾					
	G					
	Wholesale and Retail Trade					
	Year of starting the business					
	Total	2059 and before	2060 to 2069	2070 to 2071	2072 to 2075 ²⁾	Not Stated ³⁾
Makwanpur District	14,341	1,947	4,017	2,202	6,054	121
31201 INDRASAROWAR RURAL MUNICIPALITY	297	44	89	35	128	1
31202 THAHA MUNICIPALITY	786	115	269	118	278	6
31203 KAILASH RURAL MUNICIPALITY	259	12	48	80	107	12
31204 RAKSIRANG RURAL MUNICIPALITY	222	10	59	41	111	1
31205 MANAHARI RURAL MUNICIPALITY	1,259	88	322	191	658	0
31206 HETAUDA SUB-METROPOLITIAN CITY	9,634	1,418	2,727	1,450	3,943	96
31207 BHIMPHEDE RURAL MUNICIPALITY	354	58	104	38	154	0
31208 MAKAWANPURGADHI RURAL MUNICIPALITY	352	59	81	48	163	1
31209 BAKAIYA RURAL MUNICIPALITY	661	65	157	121	318	0
31210 BAGMATI RURAL MUNICIPALITY	517	78	161	80	194	4
Chitawan District	36,014	4,555	9,053	5,719	15,693	994
31301 RAPTI MUNICIPALITY	2,058	239	547	313	896	63
31302 KALIKA MUNICIPALITY	1,429	152	352	212	712	1
31303 ICHCHHA KAMANA RURAL MUNICIPALITY	994	194	266	148	379	7
31304 BHARATPUR METROPOLITIAN CITY	22,291	2,748	5,553	3,517	9,641	832
31305 RATNANAGAR MUNICIPALITY	4,779	614	1,180	786	2,175	24
31306 KHAIRAHANI MUNICIPALITY	3,418	513	884	543	1,414	64
31307 MADI MUNICIPALITY	1,045	95	271	200	476	3

1) NSIC stands for Nepal Standard Industrial Classification.

2) 2075 includes only months Baishakh, Jestha and Asar.

3) Includes "Not reported ", "Unknown" and so on.

Table 4-2 Number of Persons Engaged by Section of Industrial Classification, Year of starting the Business and Local Level

District and Local Level	Section of NSIC ¹⁾					
	H+J					
	Transportation and Storage, Information and Communication					
	Year of starting the business					
	Total	2059 and before	2060 to 2069	2070 to 2071	2072 to 2075 ²⁾	Not Stated ³⁾
Bagamati Province						
Total	34,582	12,621	9,664	2,863	5,662	3,772
Metropolitan City	28,761	10,746	8,143	2,377	4,452	3,043
Sub-Metropolitan City	690	156	302	67	98	67
Municipality	4,376	1,265	1,161	398	1,029	523
Rural Municipality	755	454	58	21	83	139
301 Dolakha						
Total	241	84	87	7	54	9
Municipality	174	46	78	5	45	0
Rural Municipality	67	38	9	2	9	9
302 Sindhupalchok						
Total	297	182	64	4	16	31
Municipality	167	84	53	2	15	13
Rural Municipality	130	98	11	2	1	18
303 Rasuwa						
Total	45	4	9	2	2	28
Rural Municipality	45	4	9	2	2	28
304 Dhading						
Total	291	131	76	8	50	26
Municipality	133	61	56	0	3	13
Rural Municipality	158	70	20	8	47	13
305 Nuwakot						
Total	279	131	93	2	43	10
Municipality	214	82	93	0	37	2
Rural Municipality	65	49	0	2	6	8
306 Kathmandu						
Total	22,197	6,460	6,801	2,011	4,199	2,726
Metropolitan City	20,800	5,996	6,556	1,811	3,817	2,620
Municipality	1,397	464	245	200	382	106
307 Bhaktapur						
Total	1,091	114	203	131	347	296
Municipality	1,091	114	203	131	347	296

1) NSIC stands for Nepal Standard Industrial Classification.

2) 2075 includes only months Baishakh, Jestha and Asar.

3) Includes "Not reported ", "Unknown" and so on.

Table 4-2 Number of Persons Engaged by Section of Industrial Classification, Year of starting the Business and Local Level

District and Local Level	Section of NSIC ¹⁾					
	H+J					
	Transportation and Storage, Information and Communication					
	Year of starting the business					
	Total	2059 and before	2060 to 2069	2070 to 2071	2072 to 2075 ²⁾	Not Stated ³⁾
308 Lalitpur						
Total	6,962	4,287	1,324	480	477	394
Metropolitan City	6,789	4,234	1,275	467	452	361
Municipality	149	29	49	13	25	33
Rural Municipality	24	24	0	0	0	0
309 Kavrepalanchok						
Total	620	276	180	21	69	74
Municipality	558	257	180	19	68	34
Rural Municipality	62	19	0	2	1	40
310 Ramechhap						
Total	106	70	21	3	1	11
Municipality	48	18	21	0	1	8
Rural Municipality	58	52	0	3	0	3
311 Sindhuli						
Total	301	141	70	3	55	32
Municipality	200	69	63	3	50	15
Rural Municipality	101	72	7	0	5	17
312 Makwanpur						
Total	765	180	326	72	117	70
Sub-Metropolitan City	690	156	302	67	98	67
Municipality	38	4	22	5	7	0
Rural Municipality	37	20	2	0	12	3
313 Chitawan						
Total	1,387	561	410	119	232	65
Metropolitan City	1,172	516	312	99	183	62
Municipality	207	37	98	20	49	3
Rural Municipality	8	8	0	0	0	0

1) NSIC stands for Nepal Standard Industrial Classification.

2) 2075 includes only months Baishakh, Jestha and Asar.

3) Includes "Not reported", "Unknown" and so on.

Table 4-2 Number of Persons Engaged by Section of Industrial Classification, Year of starting the Business and Local Level

District and Local Level	Section of NSIC ¹⁾					
	H+J					
	Transportation and Storage, Information and Communication					
	Year of starting the business					
	Total	2059 and before	2060 to 2069	2070 to 2071	2072 to 2075 ²⁾	Not Stated ³⁾
Dolakha District	241	84	87	7	54	9
30101 GAURISHANKAR RURAL MUNICIPALITY	9	4	3	2	0	0
30102 BIGU RURAL MUNICIPALITY	8	8	0	0	0	0
30103 KALINCHOWK RURAL MUNICIPALITY	22	13	0	0	9	0
30104 BAITEDHAR RURAL MUNICIPALITY	3	3	0	0	0	0
30105 JIRI MUNICIPALITY	12	10	1	1	0	0
30106 TAMAKOSHI RURAL MUNICIPALITY	10	10	0	0	0	0
30107 MELUNG RURAL MUNICIPALITY	12	0	6	0	0	6
30108 SHAILUNG RURAL MUNICIPALITY	3	0	0	0	0	3
30109 BHIMESHWOR MUNICIPALITY	162	36	77	4	45	0
Sindhupalchok District	297	182	64	4	16	31
30201 BHOTEKOSHI RURAL MUNICIPALITY	0	0	0	0	0	0
30202 JUGAL RURAL MUNICIPALITY	11	7	0	0	0	4
30203 PANCHPOKHARI THANGPAL RURAL MUNICIPALITY	36	36	0	0	0	0
30204 HELAMBU RURAL MUNICIPALITY	1	1	0	0	0	0
30205 MELANCHI MUNICIPALITY	29	18	0	0	2	9
30206 INDRAWOTI RURAL MUNICIPALITY	21	11	0	0	0	10
30207 CHOUTARA SANGACHOWKGADHI MUNICIPALITY	122	56	53	2	11	0
30208 BALEPHI RURAL MUNICIPALITY	22	6	9	2	1	4
30209 BAHRABISE MUNICIPALITY	16	10	0	0	2	4
30210 TRIPURASUNDARI RURAL MUNICIPALITY	10	8	2	0	0	0
30211 LISANKHU PAKHAR RURAL MUNICIPALITY	14	14	0	0	0	0
30212 SUNKOSHI RURAL MUNICIPALITY	15	15	0	0	0	0
Rasuwa District	45	4	9	2	2	28
30301 GOSAIKUNDA RURAL MUNICIPALITY	26	0	7	0	0	19
30302 AMACHHODINMO RURAL MUNICIPALITY	6	0	2	2	0	2
30303 UTTARGAYA RURAL MUNICIPALITY	4	4	0	0	0	0
30304 KALIKA RURAL MUNICIPALITY	9	0	0	0	2	7
30305 NAUKUNDA RURAL MUNICIPALITY	0	0	0	0	0	0
Dhading District	291	131	76	8	50	26
30401 RUBI VALLEY RURAL MUNICIPALITY	69	16	11	5	29	8
30402 KHANIYABAS RURAL MUNICIPALITY	3	0	2	0	1	0
30403 GANGA JAMUNA RURAL MUNICIPALITY	41	24	4	3	5	5
30404 TRIPURASUNDARI RURAL MUNICIPALITY	2	2	0	0	0	0
30405 NETRAWATI DABAJONG RURAL MUNICIPALITY	3	3	0	0	0	0
30406 NILKHANDA MUNICIPALITY	133	61	56	0	3	13
30407 JWALAMUKHI RURAL MUNICIPALITY	7	7	0	0	0	0
30408 SIDDHALEK RURAL MUNICIPALITY	4	4	0	0	0	0
30409 BENIGHAT RORANG RURAL MUNICIPALITY	0	0	0	0	0	0
30410 GAJURI RURAL MUNICIPALITY	17	6	3	0	8	0
30411 GALCHHI RURAL MUNICIPALITY	9	5	0	0	4	0
30412 THAKRE RURAL MUNICIPALITY	3	3	0	0	0	0
30413 DHUNIBENSHI MUNICIPALITY	0	0	0	0	0	0
Nuwakot District	279	131	93	2	43	10
30501 DUPCHESHWOR RURAL MUNICIPALITY	3	3	0	0	0	0
30502 TADI RURAL MUNICIPALITY	1	1	0	0	0	0
30503 SURYAGADHI RURAL MUNICIPALITY	0	0	0	0	0	0
30504 BIDUR MUNICIPALITY	171	82	50	0	37	2
30505 KISPANG RURAL MUNICIPALITY	0	0	0	0	0	0
30506 MYAGANG RURAL MUNICIPALITY	2	0	0	0	2	0
30507 TARAKESHWOR RURAL MUNICIPALITY	14	10	0	0	0	4
30508 BELKOTGADHI MUNICIPALITY	43	0	43	0	0	0
30509 LIKHU RURAL MUNICIPALITY	2	2	0	0	0	0
30510 PANCHAKANYA RURAL MUNICIPALITY	4	2	0	2	0	0
30511 SHIVAPURI RURAL MUNICIPALITY	31	23	0	0	4	4
30512 KAKANI RURAL MUNICIPALITY	8	8	0	0	0	0

1) NSIC stands for Nepal Standard Industrial Classification.

2) 2075 includes only months Baishakh, Jestha and Asar.

3) Includes "Not reported", "Unknown" and so on.

Table 4-2 Number of Persons Engaged by Section of Industrial Classification, Year of starting the Business and Local Level

District and Local Level	Section of NSIC ¹⁾					
	H+J					
	Transportation and Storage, Information and Communication					
	Year of starting the business					
	Total	2059 and before	2060 to 2069	2070 to 2071	2072 to 2075 ²⁾	Not Stated ³⁾
Kathmandu District	22,197	6,460	6,801	2,011	4,199	2,726
30601 SHANKHARAPUR MUNICIPALITY	12	3	6	3	0	0
30602 KAGESHWORI MANAHARA MUNICIPALITY	37	19	2	0	16	0
30603 GOKARNESHWOR MUNICIPALITY	106	44	18	13	25	6
30604 BUDHANILKHANDA MUNICIPALITY	268	1	43	68	102	54
30605 TOKHA MUNICIPALITY	78	5	34	13	19	7
30606 TARAKESHWOR MUNICIPALITY	13	0	1	3	9	0
30607 NAGARJUN MUNICIPALITY	111	0	65	13	31	2
30608 KATHMANDU METROPOLITAN CITY	20,800	5,996	6,556	1,811	3,817	2,620
30609 KIRTIPUR MUNICIPALITY	351	187	7	43	95	19
30610 CHANDRAGIRI MUNICIPALITY	385	205	53	44	65	18
30611 DAKSHINKALI MUNICIPALITY	36	0	16	0	20	0
Bhaktapur District	1,091	114	203	131	347	296
30701 CHANGUNARAYAN MUNICIPALITY	19	8	0	0	1	10
30702 BHAKTAPUR MUNICIPALITY	508	100	64	6	172	166
30703 MADHYAPUR THIMI MUNICIPALITY	400	5	22	97	159	117
30704 SURYABINAYAK MUNICIPALITY	164	1	117	28	15	3
Lalitpur District	6,962	4,287	1,324	480	477	394
30801 MAHALAXMI MUNICIPALITY	84	16	36	10	22	0
30802 LALITPUR METROPOLITAN CITY	6,789	4,234	1,275	467	452	361
30803 GODAWARI MUNICIPALITY	65	13	13	3	3	33
30804 KONJYOSOM RURAL MUNICIPALITY	6	6	0	0	0	0
30805 MAHANKAL RURAL MUNICIPALITY	15	15	0	0	0	0
30806 BAGMATI RURAL MUNICIPALITY	3	3	0	0	0	0
Kavrepalanchok District	620	276	180	21	69	74
30901 CHAURI DEURALI RURAL MUNICIPALITY	1	0	0	1	0	0
30902 BHUMLU RURAL MUNICIPALITY	3	2	0	0	1	0
30903 MANDAN DEUPUR MUNICIPALITY	6	4	2	0	0	0
30904 BANEPA MUNICIPALITY	393	178	121	19	54	21
30905 DHULIKHEL MUNICIPALITY	61	48	13	0	0	0
30906 PANCHKHAL MUNICIPALITY	48	6	34	0	2	6
30907 TEMAL RURAL MUNICIPALITY	0	0	0	0	0	0
30908 NAMOBUDDHA MUNICIPALITY	12	3	0	0	9	0
30909 PANAUTI MUNICIPALITY	38	18	10	0	3	7
30910 BETHANCHOWK RURAL MUNICIPALITY	8	8	0	0	0	0
30911 ROSHI RURAL MUNICIPALITY	15	9	0	0	0	6
30912 MAHABHARAT RURAL MUNICIPALITY	16	0	0	1	0	15
30913 KHANIKHOLA RURAL MUNICIPALITY	19	0	0	0	0	19
Ramechhap District	106	70	21	3	1	11
31001 UMAKUNDA RURAL MUNICIPALITY	14	12	0	2	0	0
31002 GOKULGANGA RURAL MUNICIPALITY	3	3	0	0	0	0
31003 LIKHU TAMAKOSHI RURAL MUNICIPALITY	10	9	0	1	0	0
31004 RAMECHHAP MUNICIPALITY	17	12	0	0	1	4
31005 MANTHALI MUNICIPALITY	31	6	21	0	0	4
31006 KHANDADEVI RURAL MUNICIPALITY	4	4	0	0	0	0
31007 DORAMBA RURAL MUNICIPALITY	11	11	0	0	0	0
31008 SUNAPATI RURAL MUNICIPALITY	16	13	0	0	0	3
Sindhuli District	301	141	70	3	55	32
31101 DUDHOULI MUNICIPALITY	20	8	0	0	4	8
31102 PHIKKAL RURAL MUNICIPALITY	22	18	0	0	0	4
31103 TINPATAN RURAL MUNICIPALITY	18	14	0	0	0	4
31104 GOLANJOR RURAL MUNICIPALITY	32	16	7	0	5	4
31105 KAMALAMAI MUNICIPALITY	180	61	63	3	46	7
31106 SUNKOSHI RURAL MUNICIPALITY	10	5	0	0	0	5
31107 GHYANGLEKHA RURAL MUNICIPALITY	14	14	0	0	0	0
31108 MARIN RURAL MUNICIPALITY	1	1	0	0	0	0
31109 HARIHARPURGAGHI RURAL MUNICIPALITY	4	4	0	0	0	0

1) NSIC stands for Nepal Standard Industrial Classification.

2) 2075 includes only months Baishakh, Jestha and Asar.

3) Includes "Not reported", "Unknown" and so on.

Table 4-2 Number of Persons Engaged by Section of Industrial Classification, Year of starting the Business and Local Level

District and Local Level	Section of NSIC ¹⁾					
	H+J					
	Transportation and Storage, Information and Communication					
	Year of starting the business					
	Total	2059 and before	2060 to 2069	2070 to 2071	2072 to 2075 ²⁾	Not Stated ³⁾
Makwanpur District	765	180	326	72	117	70
31201 INDRASAROWAR RURAL MUNICIPALITY	5	0	0	0	5	0
31202 THAHA MUNICIPALITY	38	4	22	5	7	0
31203 KAILASH RURAL MUNICIPALITY	0	0	0	0	0	0
31204 RAKSIRANG RURAL MUNICIPALITY	0	0	0	0	0	0
31205 MANAHARI RURAL MUNICIPALITY	6	0	0	0	6	0
31206 HETAUDA SUB-METROPOLITIAN CITY	690	156	302	67	98	67
31207 BHIMPHEDE RURAL MUNICIPALITY	3	3	0	0	0	0
31208 MAKAWANPURGADHI RURAL MUNICIPALITY	5	0	2	0	0	3
31209 BAKAIYA RURAL MUNICIPALITY	12	11	0	0	1	0
31210 BAGMATI RURAL MUNICIPALITY	6	6	0	0	0	0
Chitawan District	1,387	561	410	119	232	65
31301 RAPTI MUNICIPALITY	20	5	8	5	2	0
31302 KALIKA MUNICIPALITY	34	8	21	0	5	0
31303 ICHCHHA KAMANA RURAL MUNICIPALITY	8	8	0	0	0	0
31304 BHARATPUR METROPOLITIAN CITY	1,172	516	312	99	183	62
31305 RATNANAGAR MUNICIPALITY	104	18	35	15	36	0
31306 KHAIRAHANI MUNICIPALITY	44	6	32	0	6	0
31307 MADI MUNICIPALITY	5	0	2	0	0	3

1) NSIC stands for Nepal Standard Industrial Classification.

2) 2075 includes only months Baishakh, Jestha and Asar.

3) Includes "Not reported ", "Unknown" and so on.

Table 4-2 Number of Persons Engaged by Section of Industrial Classification, Year of starting the Business and Local Level

District and Local Level	Section of NSIC ¹⁾					
	I					
	Accommodation and Food Service					
	Year of starting the business					
	Total	2059 and before	2060 to 2069	2070 to 2071	2072 to 2075 ²⁾	Not Stated ³⁾
Bagamati Province						
Total	145,090	18,353	31,739	19,229	72,745	3,024
Metropolitan City	77,182	11,612	16,446	10,543	37,563	1,018
Sub-Metropolitan City	3,347	361	711	589	1,655	31
Municipality	51,472	4,752	11,331	6,292	27,581	1,516
Rural Municipality	13,089	1,628	3,251	1,805	5,946	459
301 Dolakha						
Total	2,049	231	560	297	953	8
Municipality	1,098	156	298	137	505	2
Rural Municipality	951	75	262	160	448	6
302 Sindhupalchok						
Total	2,755	286	699	301	1,385	84
Municipality	1,491	154	419	165	736	17
Rural Municipality	1,264	132	280	136	649	67
303 Rasuwa						
Total	1,095	321	256	84	207	227
Rural Municipality	1,095	321	256	84	207	227
304 Dhading						
Total	4,371	479	1,177	644	1,803	268
Municipality	1,445	138	363	196	517	231
Rural Municipality	2,926	341	814	448	1,286	37
305 Nuwakot						
Total	2,878	246	692	338	1,522	80
Municipality	1,657	162	419	174	876	26
Rural Municipality	1,221	84	273	164	646	54
306 Kathmandu						
Total	78,253	10,304	15,995	10,445	40,068	1,441
Metropolitan City	57,544	9,162	11,981	8,084	27,693	624
Municipality	20,709	1,142	4,014	2,361	12,375	817
307 Bhaktapur						
Total	8,374	752	1,799	1,028	4,701	94
Municipality	8,374	752	1,799	1,028	4,701	94

1) NSIC stands for Nepal Standard Industrial Classification.

2) 2075 includes only months Baishakh, Jestha and Asar.

3) Includes "Not reported", "Unknown" and so on.

Table 4-2 Number of Persons Engaged by Section of Industrial Classification, Year of starting the Business and Local Level

District and Local Level	Section of NSIC ¹⁾					
	I					
	Accommodation and Food Service					
	Year of starting the business					
	Total	2059 and before	2060 to 2069	2070 to 2071	2072 to 2075 ²⁾	Not Stated ³⁾
308 Lalitpur						
Total	14,481	2,193	2,968	1,593	7,457	270
Metropolitan City	11,052	1,808	2,301	1,147	5,605	191
Municipality	3,130	312	606	398	1,735	79
Rural Municipality	299	73	61	48	117	0
309 Kavrepalanchok						
Total	6,935	1,092	1,675	933	3,015	220
Municipality	6,118	982	1,465	796	2,690	185
Rural Municipality	817	110	210	137	325	35
310 Ramechhap						
Total	1,427	155	428	229	599	16
Municipality	631	53	194	116	259	9
Rural Municipality	796	102	234	113	340	7
311 Sindhuli						
Total	2,714	162	633	345	1,557	17
Municipality	1,353	113	356	146	730	8
Rural Municipality	1,361	49	277	199	827	9
312 Makwanpur						
Total	5,487	591	1,220	851	2,783	42
Sub-Metropolitan City	3,347	361	711	589	1,655	31
Municipality	666	70	179	88	326	3
Rural Municipality	1,474	160	330	174	802	8
313 Chitawan						
Total	14,271	1,541	3,637	2,141	6,695	257
Metropolitan City	8,586	642	2,164	1,312	4,265	203
Municipality	4,800	718	1,219	687	2,131	45
Rural Municipality	885	181	254	142	299	9

1) NSIC stands for Nepal Standard Industrial Classification.

2) 2075 includes only months Baishakh, Jestha and Asar.

3) Includes "Not reported", "Unknown" and so on.

Table 4-2 Number of Persons Engaged by Section of Industrial Classification, Year of starting the Business and Local Level

District and Local Level	Section of NSIC ¹⁾					
	I					
	Accommodation and Food Service					
	Year of starting the business					
	Total	2059 and before	2060 to 2069	2070 to 2071	2072 to 2075 ²⁾	Not Stated ³⁾
Dolakha District	2,049	231	560	297	953	8
30101 GAURISHANKAR RURAL MUNICIPALITY	111	8	19	34	50	0
30102 BIGU RURAL MUNICIPALITY	139	3	32	14	84	6
30103 KALINCHOWK RURAL MUNICIPALITY	340	25	94	59	162	0
30104 BAITEDHAR RURAL MUNICIPALITY	142	21	59	15	47	0
30105 JIRI MUNICIPALITY	210	58	49	24	79	0
30106 TAMAKOSHI RURAL MUNICIPALITY	63	5	17	7	34	0
30107 MELUNG RURAL MUNICIPALITY	65	3	14	10	38	0
30108 SHAILUNG RURAL MUNICIPALITY	91	10	27	21	33	0
30109 BHIMESHWOR MUNICIPALITY	888	98	249	113	426	2
Sindhupalchok District	2,755	286	699	301	1,385	84
30201 BHOOTEKOSHI RURAL MUNICIPALITY	100	40	18	9	33	0
30202 JUGAL RURAL MUNICIPALITY	66	0	12	2	44	8
30203 PANCHPOKHARI THANGPAL RURAL MUNICIPALITY	172	9	36	21	84	22
30204 HELAMBU RURAL MUNICIPALITY	271	23	54	27	145	22
30205 MELANCHI MUNICIPALITY	508	20	140	68	274	6
30206 INDRAWOTI RURAL MUNICIPALITY	184	12	25	12	124	11
30207 CHOUTARA SANGACHOWKGADHI MUNICIPALITY	733	108	208	71	335	11
30208 BALEPHI RURAL MUNICIPALITY	189	29	45	14	99	2
30209 BAHRABISE MUNICIPALITY	250	26	71	26	127	0
30210 TRIPURASUNDARI RURAL MUNICIPALITY	32	2	9	4	15	2
30211 LISANKHU PAKHAR RURAL MUNICIPALITY	179	11	62	40	66	0
30212 SUNKOSHI RURAL MUNICIPALITY	71	6	19	7	39	0
Rasuwa District	1,095	321	256	84	207	227
30301 GOSAIKUNDA RURAL MUNICIPALITY	759	284	180	47	81	167
30302 AMACHHODINMO RURAL MUNICIPALITY	65	2	31	18	8	6
30303 UTTARGAYA RURAL MUNICIPALITY	65	17	8	0	35	5
30304 KALIKA RURAL MUNICIPALITY	182	15	28	19	71	49
30305 NAUKUNDA RURAL MUNICIPALITY	24	3	9	0	12	0
Dhading District	4,371	479	1,177	644	1,803	268
30401 RUBI VALLEY RURAL MUNICIPALITY	60	6	8	5	38	3
30402 KHANIYABAS RURAL MUNICIPALITY	79	6	18	9	44	2
30403 GANGA JAMUNA RURAL MUNICIPALITY	101	3	25	17	44	12
30404 TRIPURASUNDARI RURAL MUNICIPALITY	241	41	68	28	100	4
30405 NETRAWATI DABAJONG RURAL MUNICIPALITY	76	6	28	7	35	0
30406 NILKHANDA MUNICIPALITY	701	54	149	108	163	227
30407 JWALAMUKHI RURAL MUNICIPALITY	144	20	48	23	53	0
30408 SIDDHALEK RURAL MUNICIPALITY	135	22	28	35	50	0
30409 BENIGHAT RORANG RURAL MUNICIPALITY	770	79	270	136	280	5
30410 GAJURI RURAL MUNICIPALITY	520	79	169	65	201	6
30411 GALCHHI RURAL MUNICIPALITY	355	42	76	53	184	0
30412 THAKRE RURAL MUNICIPALITY	445	37	76	70	257	5
30413 DHUNIBENSHI MUNICIPALITY	744	84	214	88	354	4
Nuwakot District	2,878	246	692	338	1,522	80
30501 DUPCHESHWOR RURAL MUNICIPALITY	195	35	26	30	89	15
30502 TADI RURAL MUNICIPALITY	134	4	31	22	72	5
30503 SURYAGADHI RURAL MUNICIPALITY	76	8	20	16	31	1
30504 BIDUR MUNICIPALITY	1,430	148	359	140	759	24
30505 KISPANG RURAL MUNICIPALITY	103	3	16	14	70	0
30506 MYAGANG RURAL MUNICIPALITY	96	7	25	14	50	0
30507 TARAKESHWOR RURAL MUNICIPALITY	75	0	16	10	49	0
30508 BELKOTGADHI MUNICIPALITY	227	14	60	34	117	2
30509 LIKHU RURAL MUNICIPALITY	150	3	33	10	104	0
30510 PANCHAKANYA RURAL MUNICIPALITY	39	5	4	6	24	0
30511 SHIVAPURI RURAL MUNICIPALITY	113	2	30	20	61	0
30512 KAKANI RURAL MUNICIPALITY	240	17	72	22	96	33

1) NSIC stands for Nepal Standard Industrial Classification.

2) 2075 includes only months Baishakh, Jestha and Asar.

3) Includes "Not reported", "Unknown" and so on.

Table 4-2 Number of Persons Engaged by Section of Industrial Classification, Year of starting the Business and Local Level

District and Local Level	Section of NSIC ¹⁾						Not Stated ³⁾
	I						
	Accommodation and Food Service						
	Year of starting the business						
	Total	2059 and before	2060 to 2069	2070 to 2071	2072 to 2075 ²⁾		
Kathmandu District	78,253	10,304	15,995	10,445	40,068	1,441	
30601 SHANKHARAPUR MUNICIPALITY	757	53	223	81	393	7	
30602 KAGESHWORI MANAHARA MUNICIPALITY	1,304	79	144	117	925	39	
30603 GOKARNESHWOR MUNICIPALITY	3,036	70	592	365	1,982	27	
30604 BUDHANILKHANDA MUNICIPALITY	2,751	178	421	346	1,744	62	
30605 TOKHA MUNICIPALITY	3,897	129	818	455	2,019	476	
30606 TARAKESHWOR MUNICIPALITY	1,620	46	244	145	1,119	66	
30607 NAGARJUN MUNICIPALITY	1,414	68	207	173	918	48	
30608 KATHMANDU METROPOLITAN CITY	57,544	9,162	11,981	8,084	27,693	624	
30609 KIRTIPUR MUNICIPALITY	2,040	189	496	167	1,112	76	
30610 CHANDRAGIRI MUNICIPALITY	2,988	171	648	411	1,742	16	
30611 DAKSHINKALI MUNICIPALITY	902	159	221	101	421	0	
Bhaktapur District	8,374	752	1,799	1,028	4,701	94	
30701 CHANGUNARAYAN MUNICIPALITY	1,431	239	320	165	687	20	
30702 BHAKTAPUR MUNICIPALITY	2,798	290	667	334	1,466	41	
30703 MADHYAPUR THIMI MUNICIPALITY	2,227	105	413	284	1,401	24	
30704 SURYABINAYAK MUNICIPALITY	1,918	118	399	245	1,147	9	
Lalitpur District	14,481	2,193	2,968	1,593	7,457	270	
30801 MAHALAXMI MUNICIPALITY	1,521	51	213	202	1,017	38	
30802 LALITPUR METROPOLITAN CITY	11,052	1,808	2,301	1,147	5,605	191	
30803 GODAWARI MUNICIPALITY	1,609	261	393	196	718	41	
30804 KONJYOSOM RURAL MUNICIPALITY	141	43	35	23	40	0	
30805 MAHANKAL RURAL MUNICIPALITY	67	18	11	10	28	0	
30806 BAGMATI RURAL MUNICIPALITY	91	12	15	15	49	0	
Kavrepalanchok District	6,935	1,092	1,675	933	3,015	220	
30901 CHAURI DEURALI RURAL MUNICIPALITY	107	9	23	11	37	27	
30902 BHUMLU RURAL MUNICIPALITY	188	30	72	44	40	2	
30903 MANDAN DEUPUR MUNICIPALITY	760	205	173	80	290	12	
30904 BANEPA MUNICIPALITY	1,754	141	349	274	902	88	
30905 DHULIKHEL MUNICIPALITY	1,529	276	393	175	630	55	
30906 PANCHKHAL MUNICIPALITY	753	162	193	86	307	5	
30907 TEMAL RURAL MUNICIPALITY	110	6	22	25	57	0	
30908 NAMOBUDDHA MUNICIPALITY	492	71	107	48	248	18	
30909 PANAUTI MUNICIPALITY	830	127	250	133	313	7	
30910 BETHANCHOWK RURAL MUNICIPALITY	135	21	35	12	66	1	
30911 ROSHI RURAL MUNICIPALITY	218	39	52	30	92	5	
30912 MAHABHARAT RURAL MUNICIPALITY	33	0	4	5	24	0	
30913 KHANIKHOLA RURAL MUNICIPALITY	26	5	2	10	9	0	
Ramechhap District	1,427	155	428	229	599	16	
31001 UMAKUNDA RURAL MUNICIPALITY	188	22	41	22	98	5	
31002 GOKULGANGA RURAL MUNICIPALITY	208	34	43	36	95	0	
31003 LIKHU TAMAKOSHI RURAL MUNICIPALITY	147	22	53	14	58	0	
31004 RAMECHHAP MUNICIPALITY	170	13	31	31	88	7	
31005 MANTHALI MUNICIPALITY	461	40	163	85	171	2	
31006 KHANDADEVI RURAL MUNICIPALITY	96	13	25	11	47	0	
31007 DORAMBA RURAL MUNICIPALITY	102	6	55	20	21	0	
31008 SUNAPATI RURAL MUNICIPALITY	55	5	17	10	21	2	
Sindhuli District	2,714	162	633	345	1,557	17	
31101 DUDHOULI MUNICIPALITY	225	10	49	27	137	2	
31102 PHIKKAL RURAL MUNICIPALITY	46	0	13	0	30	3	
31103 TINPATAN RURAL MUNICIPALITY	100	2	46	17	31	4	
31104 GOLANJOR RURAL MUNICIPALITY	389	12	68	43	266	0	
31105 KAMALAMAI MUNICIPALITY	1,128	103	307	119	593	6	
31106 SUNKOSHI RURAL MUNICIPALITY	527	26	68	106	327	0	
31107 GHYANGLEKHA RURAL MUNICIPALITY	39	0	3	5	29	2	
31108 MARIN RURAL MUNICIPALITY	175	7	59	22	87	0	
31109 HARIHARPURGAGHI RURAL MUNICIPALITY	85	2	20	6	57	0	

1) NSIC stands for Nepal Standard Industrial Classification.

2) 2075 includes only months Baishakh, Jestha and Asar.

3) Includes "Not reported", "Unknown" and so on.

Table 4-2 Number of Persons Engaged by Section of Industrial Classification, Year of starting the Business and Local Level

District and Local Level	Section of NSIC ¹⁾						Not Stated ³⁾
	I						
	Accommodation and Food Service						
	Year of starting the business						
	Total	2059 and before	2060 to 2069	2070 to 2071	2072 to 2075 ²⁾		
Makwanpur District	5,487	591	1,220	851	2,783	42	
31201 INDRASAROWAR RURAL MUNICIPALITY	340	66	72	25	172	5	
31202 THAHA MUNICIPALITY	666	70	179	88	326	3	
31203 KAILASH RURAL MUNICIPALITY	82	4	15	15	45	3	
31204 RAKSIRANG RURAL MUNICIPALITY	64	1	13	7	43	0	
31205 MANAHARI RURAL MUNICIPALITY	420	30	85	51	254	0	
31206 HETAUDA SUB-METROPOLITIAN CITY	3,347	361	711	589	1,655	31	
31207 BHIMPHEDE RURAL MUNICIPALITY	239	29	56	32	122	0	
31208 MAKAWANPURGADHI RURAL MUNICIPALITY	103	11	32	10	50	0	
31209 BAKAIYA RURAL MUNICIPALITY	111	9	18	19	65	0	
31210 BAGMATI RURAL MUNICIPALITY	115	10	39	15	51	0	
Chitawan District	14,271	1,541	3,637	2,141	6,695	257	
31301 RAPTI MUNICIPALITY	471	17	100	78	263	13	
31302 KALIKA MUNICIPALITY	408	17	87	50	252	2	
31303 ICHCHHA KAMANA RURAL MUNICIPALITY	885	181	254	142	299	9	
31304 BHARATPUR METROPOLITIAN CITY	8,586	642	2,164	1,312	4,265	203	
31305 RATNANAGAR MUNICIPALITY	2,844	612	830	378	1,014	10	
31306 KHAIRAHANI MUNICIPALITY	763	44	154	107	438	20	
31307 MADI MUNICIPALITY	314	28	48	74	164	0	

1) NSIC stands for Nepal Standard Industrial Classification.

2) 2075 includes only months Baishakh, Jestha and Asar.

3) Includes "Not reported ", "Unknown" and so on.

Table 4-2 Number of Persons Engaged by Section of Industrial Classification, Year of starting the Business and Local Level

District and Local Level	Section of NSIC ¹⁾					
	K					
	Financial and Insurance					
	Year of starting the business					
	Total	2059 and before	2060 to 2069	2070 to 2071	2072 to 2075 ²⁾	Not Stated ³⁾
Bagamati Province						
Total	101,698	28,936	54,708	4,640	8,978	4,436
Metropolitan City	64,535	23,250	31,102	2,361	4,582	3,240
Sub-Metropolitan City	1,114	351	491	82	185	5
Municipality	28,959	3,799	19,739	1,322	3,205	894
Rural Municipality	7,090	1,536	3,376	875	1,006	297
301 Dolakha						
321 Total	1,097	455	476	41	115	10
113 Municipality	516	228	208	8	72	0
208 Rural Municipality	581	227	268	33	43	10
243						
Total	1,843	377	837	177	381	71
142 Municipality	1,098	255	531	71	232	9
101 Rural Municipality	745	122	306	106	149	62
36						
Total	165	28	23	49	34	31
36 Rural Municipality	165	28	23	49	34	31
380						
Total	2,214	460	1,029	275	327	123
85 Municipality	454	103	260	37	42	12
295 Rural Municipality	1,760	357	769	238	285	111
265						
Total	1,494	267	669	195	346	17
150 Municipality	955	219	431	94	210	1
115 Rural Municipality	539	48	238	101	136	16
2998						
Total	64,079	21,877	32,459	1,652	4,941	3,150
2286 Metropolitan City	56,810	21,307	27,660	1,241	3,931	2,671
712 Municipality	7,269	570	4,799	411	1,010	479
496						
Total	7,494	800	5,874	199	469	152
496 Municipality	7,494	800	5,874	199	469	152

1) NSIC stands for Nepal Standard Industrial Classification.

2) 2075 includes only months Baishakh, Jestha and Asar.

3) Includes "Not reported", "Unknown" and so on.

Table 4-2 Number of Persons Engaged by Section of Industrial Classification, Year of starting the Business and Local Level

District and Local Level	Section of NSIC ¹⁾					
	K					
	Financial and Insurance					
	Year of starting the business					
	Total	2059 and before	2060 to 2069	2070 to 2071	2072 to 2075 ²⁾	Not Stated ³⁾
308 Lalitpur						
Total	6,139	1,771	3,133	330	473	432
Metropolitan City	4,934	1,626	2,301	245	390	372
Municipality	1,060	69	786	72	83	50
Rural Municipality	145	76	46	13	0	10
309 Kavrepalanchok						
Total	7,286	860	5,393	166	757	110
Municipality	7,056	802	5,278	163	704	109
Rural Municipality	230	58	115	3	53	1
310 Ramechhap						
Total	2,721	900	1,442	151	155	73
Municipality	964	475	358	47	51	33
Rural Municipality	1,757	425	1,084	104	104	40
311 Sindhuli						
Total	1,667	193	992	267	193	22
Municipality	887	89	588	102	102	6
Rural Municipality	780	104	404	165	91	16
312 Makwanpur						
Total	1,641	466	715	142	313	5
Sub-Metropolitan City	1,114	351	491	82	185	5
Municipality	212	24	135	27	26	0
Rural Municipality	315	91	89	33	102	0
313 Chitawan						
Total	3,858	482	1,666	996	474	240
Metropolitan City	2,791	317	1,141	875	261	197
Municipality	994	165	491	91	204	43
Rural Municipality	73	0	34	30	9	0

1) NSIC stands for Nepal Standard Industrial Classification.

2) 2075 includes only months Baishakh, Jestha and Asar.

3) Includes "Not reported", "Unknown" and so on.

Table 4-2 Number of Persons Engaged by Section of Industrial Classification, Year of starting the Business and Local Level

District and Local Level	Section of NSIC ¹⁾					
	K					
	Financial and Insurance					
	Year of starting the business					
	Total	2059 and before	2060 to 2069	2070 to 2071	2072 to 2075 ²⁾	Not Stated ³⁾
Dolakha District	1,097	455	476	41	115	10
30101 GAURISHANKAR RURAL MUNICIPALITY	93	38	55	0	0	0
30102 BIGU RURAL MUNICIPALITY	44	1	24	4	15	0
30103 KALINCHOWK RURAL MUNICIPALITY	93	30	49	4	10	0
30104 BAITEDHAR RURAL MUNICIPALITY	132	92	24	7	7	2
30105 JIRI MUNICIPALITY	94	54	34	1	5	0
30106 TAMAKOSHI RURAL MUNICIPALITY	72	21	39	7	1	4
30107 MELUNG RURAL MUNICIPALITY	93	40	38	3	8	4
30108 SHAILUNG RURAL MUNICIPALITY	54	5	39	8	2	0
30109 BHIMESHWOR MUNICIPALITY	422	174	174	7	67	0
Sindhupalchok District	1,843	377	837	177	381	71
30201 BHOOTEKOSHI RURAL MUNICIPALITY	1	0	1	0	0	0
30202 JUGAL RURAL MUNICIPALITY	13	0	5	0	8	0
30203 PANCHPOKHARI THANGPAL RURAL MUNICIPALITY	211	0	77	47	43	44
30204 HELAMBU RURAL MUNICIPALITY	60	26	30	0	4	0
30205 MELANCHI MUNICIPALITY	277	76	137	29	35	0
30206 INDRAWOTI RURAL MUNICIPALITY	209	80	67	3	51	8
30207 CHOUTARA SANGACHOWKGADHI MUNICIPALITY	593	109	291	30	160	3
30208 BALEPHI RURAL MUNICIPALITY	76	0	33	25	18	0
30209 BAHRABISE MUNICIPALITY	228	70	103	12	37	6
30210 TRIPURASUNDARI RURAL MUNICIPALITY	22	2	9	6	5	0
30211 LISANKHU PAKHAR RURAL MUNICIPALITY	116	0	66	21	19	10
30212 SUNKOSHI RURAL MUNICIPALITY	37	14	18	4	1	0
Rasuwa District	165	28	23	49	34	31
30301 GOSAIKUNDA RURAL MUNICIPALITY	89	17	12	32	18	10
30302 AMACHHODINMO RURAL MUNICIPALITY	2	0	0	0	2	0
30303 UTTARGAYA RURAL MUNICIPALITY	49	9	4	17	14	5
30304 KALIKA RURAL MUNICIPALITY	25	2	7	0	0	16
30305 NAUKUNDA RURAL MUNICIPALITY	0	0	0	0	0	0
Dhading District	2,214	460	1,029	275	327	123
30401 RUBI VALLEY RURAL MUNICIPALITY	5	0	0	0	5	0
30402 KHANIYABAS RURAL MUNICIPALITY	235	18	153	45	19	0
30403 GANGA JAMUNA RURAL MUNICIPALITY	152	4	37	13	19	79
30404 TRIPURASUNDARI RURAL MUNICIPALITY	489	53	290	67	62	17
30405 NETRAWATI DABAJONG RURAL MUNICIPALITY	67	4	19	33	10	1
30406 NILKHANDA MUNICIPALITY	257	65	123	33	24	12
30407 JWALAMUKHI RURAL MUNICIPALITY	111	1	42	14	54	0
30408 SIDDHALEK RURAL MUNICIPALITY	256	239	10	2	5	0
30409 BENIGHAT RORANG RURAL MUNICIPALITY	77	5	40	10	22	0
30410 GAJURI RURAL MUNICIPALITY	170	27	85	24	34	0
30411 GALCHHI RURAL MUNICIPALITY	166	3	82	26	45	10
30412 THAKRE RURAL MUNICIPALITY	32	3	11	4	10	4
30413 DHUNIBENSHI MUNICIPALITY	197	38	137	4	18	0
Nuwakot District	1,494	267	669	195	346	17
30501 DUPCHESHWOR RURAL MUNICIPALITY	53	0	15	10	24	4
30502 TADI RURAL MUNICIPALITY	68	19	19	20	10	0
30503 SURYAGADHI RURAL MUNICIPALITY	113	0	94	19	0	0
30504 BIDUR MUNICIPALITY	755	163	355	38	199	0
30505 KISPANG RURAL MUNICIPALITY	16	6	4	4	2	0
30506 MYAGANG RURAL MUNICIPALITY	32	0	12	0	20	0
30507 TARAKESHWOR RURAL MUNICIPALITY	34	1	9	11	6	7
30508 BELKOTGADHI MUNICIPALITY	200	56	76	56	11	1
30509 LIKHU RURAL MUNICIPALITY	62	6	20	11	22	3
30510 PANCHAKANYA RURAL MUNICIPALITY	29	2	14	11	1	1
30511 SHIVAPURI RURAL MUNICIPALITY	27	6	6	6	9	0
30512 KAKANI RURAL MUNICIPALITY	105	8	45	9	42	1

1) NSIC stands for Nepal Standard Industrial Classification.

2) 2075 includes only months Baishakh, Jestha and Asar.

3) Includes "Not reported", "Unknown" and so on.

Table 4-2 Number of Persons Engaged by Section of Industrial Classification, Year of starting the Business and Local Level

District and Local Level	Section of NSIC ¹⁾						Not Stated ³⁾
	K						
	Financial and Insurance						
	Year of starting the business						
	Total	2059 and before	2060 to 2069	2070 to 2071	2072 to 2075 ²⁾		
Kathmandu District	64,079	21,877	32,459	1,652	4,941	3,150	
30601 SHANKHARAPUR MUNICIPALITY	650	36	571	8	15	20	
30602 KAGESHWORI MANAHARA MUNICIPALITY	306	58	146	2	70	30	
30603 GOKARNESHWOR MUNICIPALITY	826	53	567	70	64	72	
30604 BUDHANILKHANDA MUNICIPALITY	753	40	524	33	67	89	
30605 TOKHA MUNICIPALITY	1,553	94	1,189	40	161	69	
30606 TARAKESHWOR MUNICIPALITY	1,028	15	617	25	336	35	
30607 NAGARJUN MUNICIPALITY	296	23	152	21	82	18	
30608 KATHMANDU METROPOLITAN CITY	56,810	21,307	27,660	1,241	3,931	2,671	
30609 KIRTIPUR MUNICIPALITY	593	97	333	20	33	110	
30610 CHANDRAGIRI MUNICIPALITY	1,024	122	511	186	169	36	
30611 DAKSHINKALI MUNICIPALITY	240	32	189	6	13	0	
Bhaktapur District	7,494	800	5,874	199	469	152	
30701 CHANGUNARAYAN MUNICIPALITY	1,331	92	1,153	54	15	17	
30702 BHAKTAPUR MUNICIPALITY	2,011	385	1,317	65	185	59	
30703 MADHYAPUR THIMI MUNICIPALITY	2,442	244	1,982	27	137	52	
30704 SURYABINAYAK MUNICIPALITY	1,710	79	1,422	53	132	24	
Lalitpur District	6,139	1,771	3,133	330	473	432	
30801 MAHALAXMI MUNICIPALITY	423	43	285	8	57	30	
30802 LALITPUR METROPOLITAN CITY	4,934	1,626	2,301	245	390	372	
30803 GODAWARI MUNICIPALITY	637	26	501	64	26	20	
30804 KONJYOSOM RURAL MUNICIPALITY	45	36	9	0	0	0	
30805 MAHANKAL RURAL MUNICIPALITY	35	28	6	1	0	0	
30806 BAGMATI RURAL MUNICIPALITY	65	12	31	12	0	10	
Kavrepalanchok District	7,286	860	5,393	166	757	110	
30901 CHAURI DEURALI RURAL MUNICIPALITY	12	0	11	0	0	1	
30902 BHUMLU RURAL MUNICIPALITY	50	3	40	1	6	0	
30903 MANDAN DEUPUR MUNICIPALITY	109	10	59	17	23	0	
30904 BANEPA MUNICIPALITY	6,082	498	4,811	122	552	99	
30905 DHULIKHEL MUNICIPALITY	166	10	102	15	29	10	
30906 PANCHKHAL MUNICIPALITY	175	30	114	0	31	0	
30907 TEMAL RURAL MUNICIPALITY	17	1	10	0	6	0	
30908 NAMOBUDDHA MUNICIPALITY	106	32	46	0	28	0	
30909 PANAUTI MUNICIPALITY	418	222	146	9	41	0	
30910 BETHANCHOWK RURAL MUNICIPALITY	56	28	14	0	14	0	
30911 ROSHI RURAL MUNICIPALITY	75	25	33	1	16	0	
30912 MAHABHARAT RURAL MUNICIPALITY	2	1	1	0	0	0	
30913 KHANIKHOLA RURAL MUNICIPALITY	18	0	6	1	11	0	
Ramechhap District	2,721	900	1,442	151	155	73	
31001 UMAKUNDA RURAL MUNICIPALITY	421	48	325	21	12	15	
31002 GOKULGANGA RURAL MUNICIPALITY	190	44	75	3	62	6	
31003 LIKHU TAMAKOSHI RURAL MUNICIPALITY	281	52	184	39	6	0	
31004 RAMECHHAP MUNICIPALITY	377	152	171	20	12	22	
31005 MANTHALI MUNICIPALITY	587	323	187	27	39	11	
31006 KHANDADEVI RURAL MUNICIPALITY	103	34	68	0	1	0	
31007 DORAMBA RURAL MUNICIPALITY	628	214	354	41	0	19	
31008 SUNAPATI RURAL MUNICIPALITY	134	33	78	0	23	0	
Sindhuli District	1,667	193	992	267	193	22	
31101 DUDHOULI MUNICIPALITY	240	29	158	43	4	6	
31102 PHIKKAL RURAL MUNICIPALITY	153	58	54	11	30	0	
31103 TINPATAN RURAL MUNICIPALITY	146	0	115	5	10	16	
31104 GOLANJOR RURAL MUNICIPALITY	231	41	101	60	29	0	
31105 KAMALAMAI MUNICIPALITY	647	60	430	59	98	0	
31106 SUNKOSHI RURAL MUNICIPALITY	45	0	40	0	5	0	
31107 GHYANGLEKHA RURAL MUNICIPALITY	141	0	47	89	5	0	
31108 MARIN RURAL MUNICIPALITY	64	5	47	0	12	0	
31109 HARIHARPURGAGHI RURAL MUNICIPALITY	0	0	0	0	0	0	

1) NSIC stands for Nepal Standard Industrial Classification.

2) 2075 includes only months Baishakh, Jestha and Asar.

3) Includes "Not reported", "Unknown" and so on.

Table 4-2 Number of Persons Engaged by Section of Industrial Classification, Year of starting the Business and Local Level

District and Local Level	Section of NSIC ¹⁾					
	K					
	Financial and Insurance					
	Year of starting the business					
	Total	2059 and before	2060 to 2069	2070 to 2071	2072 to 2075 ²⁾	Not Stated ³⁾
Makwanpur District	1,641	466	715	142	313	5
31201 INDRASAROWAR RURAL MUNICIPALITY	35	11	8	7	9	0
31202 THAHA MUNICIPALITY	212	24	135	27	26	0
31203 KAILASH RURAL MUNICIPALITY	26	8	12	6	0	0
31204 RAKSIRANG RURAL MUNICIPALITY	5	0	5	0	0	0
31205 MANAHARI RURAL MUNICIPALITY	94	25	24	9	36	0
31206 HETAUDA SUB-METROPOLITIAN CITY	1,114	351	491	82	185	5
31207 BHIMPHEDE RURAL MUNICIPALITY	61	25	2	2	32	0
31208 MAKAWANPURGADHI RURAL MUNICIPALITY	34	13	11	4	6	0
31209 BAKAIYA RURAL MUNICIPALITY	29	7	12	4	6	0
31210 BAGMATI RURAL MUNICIPALITY	31	2	15	1	13	0
Chitawan District	3,858	482	1,666	996	474	240
31301 RAPTI MUNICIPALITY	162	31	75	20	36	0
31302 KALIKA MUNICIPALITY	132	2	82	27	21	0
31303 ICHCHHA KAMANA RURAL MUNICIPALITY	73	0	34	30	9	0
31304 BHARATPUR METROPOLITIAN CITY	2,791	317	1,141	875	261	197
31305 RATNANAGAR MUNICIPALITY	343	71	131	21	77	43
31306 KHAIRAHANI MUNICIPALITY	304	41	184	17	62	0
31307 MADI MUNICIPALITY	53	20	19	6	8	0

1) NSIC stands for Nepal Standard Industrial Classification.

2) 2075 includes only months Baishakh, Jestha and Asar.

3) Includes "Not reported ", "Unknown" and so on.

Table 4-2 Number of Persons Engaged by Section of Industrial Classification, Year of starting the Business and Local Level

District and Local Level	Section of NSIC ¹⁾					
	P					
	Education					
	Year of starting the business					
	Total	2059 and before	2060 to 2069	2070 to 2071	2072 to 2075 ²⁾	Not Stated ³⁾
Bagmati Province						
Total	163,958	108,164	34,152	6,906	10,908	3,828
Metropolitan City	71,029	41,908	17,486	4,139	6,082	1,414
Sub-Metropolitan City	3,572	2,650	577	111	233	1
Municipality	64,654	42,666	13,242	2,409	4,277	2,060
Rural Municipality	24,703	20,940	2,847	247	316	353
301 Dolakha						
Total	3,674	3,035	500	42	65	32
Municipality	1,283	924	256	29	60	14
Rural Municipality	2,391	2,111	244	13	5	18
302 Sindhupalchok						
Total	4,909	4,333	413	47	77	39
Municipality	2,205	1,982	162	28	33	0
Rural Municipality	2,704	2,351	251	19	44	39
303 Rasuwa						
Total	753	538	44	22	7	142
Rural Municipality	753	538	44	22	7	142
304 Dhading						
Total	6,035	4,793	1,006	85	103	48
Municipality	1,857	1,456	309	52	27	13
Rural Municipality	4,178	3,337	697	33	76	35
305 Nuwakot						
Total	5,352	4,145	895	93	158	61
Municipality	2,317	1,654	455	43	132	33
Rural Municipality	3,035	2,491	440	50	26	28
306 Kathmandu						
Total	72,363	39,620	19,907	4,331	6,482	2,023
Metropolitan City	48,446	26,931	13,246	3,227	4,266	776
Municipality	23,917	12,689	6,661	1,104	2,216	1,247
307 Bhaktapur						
Total	12,699	8,663	2,124	488	958	466
Municipality	12,699	8,663	2,124	488	958	466

1) NSIC stands for Nepal Standard Industrial Classification.

2) 2075 includes only months Baishakh, Jestha and Asar.

3) Includes "Not reported", "Unknown" and so on.

Table 4-2 Number of Persons Engaged by Section of Industrial Classification, Year of starting the Business and Local Level

District and Local Level	Section of NSIC ¹⁾					
	P					
	Education					
	Year of starting the business					
	Total	2059 and before	2060 to 2069	2070 to 2071	2072 to 2075 ²⁾	Not Stated ³⁾
308 Lalitpur						
Total	19,855	12,987	3,785	896	1,651	536
Metropolitan City	14,671	9,211	3,096	657	1,236	471
Municipality	4,370	3,007	669	238	391	65
Rural Municipality	814	769	20	1	24	0
309 Kavrepalanchok						
Total	9,355	7,443	1,259	248	259	146
Municipality	6,806	5,223	968	228	247	140
Rural Municipality	2,549	2,220	291	20	12	6
310 Ramechhap						
Total	3,386	2,862	346	21	86	71
Municipality	1,254	1,036	145	16	10	47
Rural Municipality	2,132	1,826	201	5	76	24
311 Sindhuli						
Total	5,335	4,166	827	147	115	80
Municipality	2,449	1,700	537	103	80	29
Rural Municipality	2,886	2,466	290	44	35	51
312 Makwanpur						
Total	7,038	5,690	928	161	244	15
Sub-Metropolitan City	3,572	2,650	577	111	233	1
Municipality	637	497	126	10	0	4
Rural Municipality	2,829	2,543	225	40	11	10
313 Chitawan						
Total	13,204	9,889	2,118	325	703	169
Metropolitan City	7,912	5,766	1,144	255	580	167
Municipality	4,860	3,835	830	70	123	2
Rural Municipality	432	288	144	0	0	0

1) NSIC stands for Nepal Standard Industrial Classification.

2) 2075 includes only months Baishakh, Jestha and Asar.

3) Includes "Not reported ", "Unknown" and so on.

Table 4-2 Number of Persons Engaged by Section of Industrial Classification, Year of starting the Business and Local Level

District and Local Level	Section of NSIC ¹⁾						Not Stated ³⁾
	P						
	Education						
	Year of starting the business						
	Total	2059 and before	2060 to 2069	2070 to 2071	2072 to 2075 ²⁾		
Dolakha District	3,674	3,035	500	42	65	32	
30101 GAURISHANKAR RURAL MUNICIPALITY	303	271	29	3	0	0	
30102 BIGU RURAL MUNICIPALITY	289	238	37	0	1	13	
30103 KALINCHOWK RURAL MUNICIPALITY	447	377	60	10	0	0	
30104 BAITEDHAR RURAL MUNICIPALITY	380	355	25	0	0	0	
30105 JIRI MUNICIPALITY	350	282	54	7	7	0	
30106 TAMAKOSHI RURAL MUNICIPALITY	381	347	34	0	0	0	
30107 MELUNG RURAL MUNICIPALITY	313	291	21	0	1	0	
30108 SHALLUNG RURAL MUNICIPALITY	278	232	38	0	3	5	
30109 BHIMESHWOR MUNICIPALITY	933	642	202	22	53	14	
Sindhupalchok District	4,909	4,333	413	47	77	39	
30201 BHOTEKOSHI RURAL MUNICIPALITY	213	184	25	0	0	4	
30202 JUGAL RURAL MUNICIPALITY	288	265	15	0	2	6	
30203 PANCHPOKHARI THANGPAL RURAL MUNICIPALITY	278	261	10	0	7	0	
30204 HELAMBU RURAL MUNICIPALITY	349	289	29	0	8	23	
30205 MELANCHI MUNICIPALITY	749	672	46	21	10	0	
30206 INDRAWOTI RURAL MUNICIPALITY	458	383	50	12	13	0	
30207 CHOUTARA SANGACHOWKGADHI MUNICIPALITY	1,004	925	58	0	21	0	
30208 BALEPHI RURAL MUNICIPALITY	279	226	43	1	5	4	
30209 BAHRABISE MUNICIPALITY	452	385	58	7	2	0	
30210 TRIPURASUNDARI RURAL MUNICIPALITY	211	192	10	0	9	0	
30211 LISANKHU PAKHAR RURAL MUNICIPALITY	259	239	12	6	0	2	
30212 SUNKOSHI RURAL MUNICIPALITY	369	312	57	0	0	0	
Rasuwa District	753	538	44	22	7	142	
30301 GOSAIKUNDA RURAL MUNICIPALITY	90	52	0	0	0	38	
30302 AMACHHODINMO RURAL MUNICIPALITY	105	79	0	13	0	13	
30303 UTTARGAYA RURAL MUNICIPALITY	183	138	23	0	5	17	
30304 KALIKA RURAL MUNICIPALITY	185	98	2	9	2	74	
30305 NAUKUNDA RURAL MUNICIPALITY	190	171	19	0	0	0	
Dhading District	6,035	4,793	1,006	85	103	48	
30401 RUBI VALLEY RURAL MUNICIPALITY	175	150	18	0	0	7	
30402 KHANIYABAS RURAL MUNICIPALITY	197	171	26	0	0	0	
30403 GANGA JAMUNA RURAL MUNICIPALITY	376	322	27	0	0	27	
30404 TRIPURASUNDARI RURAL MUNICIPALITY	480	338	106	0	36	0	
30405 NETRAWATI DABAJONG RURAL MUNICIPALITY	198	175	5	1	16	1	
30406 NILKANTHA MUNICIPALITY	1,313	988	243	43	26	13	
30407 JWALAMUKHI RURAL MUNICIPALITY	507	393	112	0	2	0	
30408 SIDDHALEK RURAL MUNICIPALITY	489	432	55	1	1	0	
30409 BENIGHAT RORANG RURAL MUNICIPALITY	508	395	108	4	1	0	
30410 GAJURI RURAL MUNICIPALITY	440	280	147	13	0	0	
30411 GALCHHI RURAL MUNICIPALITY	406	325	68	0	13	0	
30412 THAKRE RURAL MUNICIPALITY	402	356	25	14	7	0	
30413 DHUNIBENSHI MUNICIPALITY	544	468	66	9	1	0	
Nuwakot District	5,352	4,145	895	93	158	61	
30501 DUPCHESHWOR RURAL MUNICIPALITY	341	281	45	11	0	4	
30502 TADI RURAL MUNICIPALITY	332	237	78	11	6	0	
30503 SURYAGADHI RURAL MUNICIPALITY	297	224	73	0	0	0	
30504 BIDUR MUNICIPALITY	1,650	1,089	362	43	132	24	
30505 KISPANG RURAL MUNICIPALITY	242	181	39	14	6	2	
30506 MYAGANG RURAL MUNICIPALITY	247	198	45	1	3	0	
30507 TARAKESHWOR RURAL MUNICIPALITY	280	259	20	1	0	0	
30508 BELKOTGADHI MUNICIPALITY	667	565	93	0	0	9	
30509 LIKHU RURAL MUNICIPALITY	288	171	110	0	0	7	
30510 PANCHAKANYA RURAL MUNICIPALITY	235	222	2	0	11	0	
30511 SHIVAPURI RURAL MUNICIPALITY	349	326	11	1	0	11	
30512 KAKANI RURAL MUNICIPALITY	424	392	17	11	0	4	

1) NSIC stands for Nepal Standard Industrial Classification.

2) 2075 includes only months Baishakh, Jestha and Asar.

3) Includes "Not reported", "Unknown" and so on.

Table 4-2 Number of Persons Engaged by Section of Industrial Classification, Year of starting the Business and Local Level

District and Local Level	Section of NSIC ¹⁾					
	P					
	Education					
	Year of starting the business					
	Total	2059 and before	2060 to 2069	2070 to 2071	2072 to 2075 ²⁾	Not Stated ³⁾
Kathmandu District	72,363	39,620	19,907	4,331	6,482	2,023
30601 SHANKHARAPUR MUNICIPALITY	428	349	0	0	45	34
30602 KAGESHWORI MANAHARA MUNICIPALITY	1,678	1,025	374	64	194	21
30603 GOKARNESHWOR MUNICIPALITY	2,989	1,880	730	187	192	0
30604 BUDHANILKHANDA MUNICIPALITY	4,728	2,357	1,922	203	234	12
30605 TOKHA MUNICIPALITY	3,248	1,136	1,298	104	346	364
30606 TARAKESHWOR MUNICIPALITY	1,950	1,151	489	38	272	0
30607 NAGARJUN MUNICIPALITY	2,347	634	891	189	328	305
30608 KATHMANDU METROPOLITAN CITY	48,446	26,931	13,246	3,227	4,266	776
30609 KIRTIPUR MUNICIPALITY	3,232	1,808	498	113	327	486
30610 CHANDRAGIRI MUNICIPALITY	2,537	1,715	362	205	251	4
30611 DAKSHINKALI MUNICIPALITY	780	634	97	1	27	21
Bhaktapur District	12,699	8,663	2,124	488	958	466
30701 CHANGUNARAYAN MUNICIPALITY	1,502	1,255	80	80	87	0
30702 BHAKTAPUR MUNICIPALITY	5,210	3,561	827	169	187	466
30703 MADHYAPUR THIMI MUNICIPALITY	3,507	2,234	625	198	450	0
30704 SURYABINAYAK MUNICIPALITY	2,480	1,613	592	41	234	0
Lalitpur District	19,855	12,987	3,785	896	1,651	536
30801 MAHALAXMI MUNICIPALITY	2,100	1,219	371	219	229	62
30802 LALITPUR METROPOLITAN CITY	14,671	9,211	3,096	657	1,236	471
30803 GODAWARI MUNICIPALITY	2,270	1,788	298	19	162	3
30804 KONJYOSOM RURAL MUNICIPALITY	184	160	5	0	19	0
30805 MAHANKAL RURAL MUNICIPALITY	252	242	10	0	0	0
30806 BAGMATI RURAL MUNICIPALITY	378	367	5	1	5	0
Kavrepalanchok District	9,355	7,443	1,259	248	259	146
30901 CHAURI DEURALI RURAL MUNICIPALITY	450	433	11	0	0	6
30902 BHUMLU RURAL MUNICIPALITY	302	278	24	0	0	0
30903 MANDAN DEUPUR MUNICIPALITY	576	463	84	0	21	8
30904 BANEPA MUNICIPALITY	2,523	1,599	571	146	166	41
30905 DHULIKHEL MUNICIPALITY	1,167	1,085	70	0	12	0
30906 PANCHKHAL MUNICIPALITY	754	650	85	18	1	0
30907 TEMAL RURAL MUNICIPALITY	364	337	9	15	3	0
30908 NAMOBUDDHA MUNICIPALITY	503	335	107	34	20	7
30909 PANAUTI MUNICIPALITY	1,283	1,091	51	30	27	84
30910 BETHANCHOWK RURAL MUNICIPALITY	325	277	41	0	7	0
30911 ROSHI RURAL MUNICIPALITY	569	464	103	2	0	0
30912 MAHABHARAT RURAL MUNICIPALITY	299	215	79	3	2	0
30913 KHANIKHOLA RURAL MUNICIPALITY	240	216	24	0	0	0
Ramechhap District	3,386	2,862	346	21	86	71
31001 UMAKUNDA RURAL MUNICIPALITY	284	238	39	5	0	2
31002 GOKULGANGA RURAL MUNICIPALITY	354	286	41	0	27	0
31003 LIKHU TAMAKOSHI RURAL MUNICIPALITY	367	310	43	0	14	0
31004 RAMECHHAP MUNICIPALITY	485	406	58	15	2	4
31005 MANTHALI MUNICIPALITY	769	630	87	1	8	43
31006 KHANDADEVI RURAL MUNICIPALITY	422	394	28	0	0	0
31007 DORAMBA RURAL MUNICIPALITY	391	324	31	0	14	22
31008 SUNAPATI RURAL MUNICIPALITY	314	274	19	0	21	0
Sindhuli District	5,335	4,166	827	147	115	80
31101 DUDHOULI MUNICIPALITY	895	606	226	34	10	19
31102 PHIKKAL RURAL MUNICIPALITY	363	325	19	0	5	14
31103 TINPATAN RURAL MUNICIPALITY	717	600	88	12	14	3
31104 GOLANJOR RURAL MUNICIPALITY	435	360	71	0	4	0
31105 KAMALAMAI MUNICIPALITY	1,554	1,094	311	69	70	10
31106 SUNKOSHI RURAL MUNICIPALITY	430	373	27	18	12	0
31107 GHYANGLEKHA RURAL MUNICIPALITY	210	183	13	0	0	14
31108 MARIN RURAL MUNICIPALITY	389	340	32	13	0	4
31109 HARIHARPURGAGHI RURAL MUNICIPALITY	342	285	40	1	0	16

1) NSIC stands for Nepal Standard Industrial Classification.

2) 2075 includes only months Baishakh, Jestha and Asar.

3) Includes "Not reported", "Unknown" and so on.

Table 4-2 Number of Persons Engaged by Section of Industrial Classification, Year of starting the Business and Local Level

District and Local Level	Section of NSIC ¹⁾					
	P					
	Education					
	Year of starting the business					
	Total	2059 and before	2060 to 2069	2070 to 2071	2072 to 2075 ²⁾	Not Stated ³⁾
Makwanpur District	7,038	5,690	928	161	244	15
31201 INDRASAROWAR RURAL MUNICIPALITY	180	167	10	3	0	0
31202 THAHA MUNICIPALITY	637	497	126	10	0	4
31203 KAILASH RURAL MUNICIPALITY	262	249	9	0	0	4
31204 RAKSIRANG RURAL MUNICIPALITY	279	236	33	4	0	6
31205 MANAHARI RURAL MUNICIPALITY	468	364	76	19	9	0
31206 HETAUDA SUB-METROPOLITIAN CITY	3,572	2,650	577	111	233	1
31207 BHIMPHEDE RURAL MUNICIPALITY	380	373	6	1	0	0
31208 MAKAWANPURGADHI RURAL MUNICIPALITY	362	354	1	7	0	0
31209 BAKAIYA RURAL MUNICIPALITY	533	473	54	6	0	0
31210 BAGMATI RURAL MUNICIPALITY	365	327	36	0	2	0
Chitawan District	13,204	9,889	2,118	325	703	169
31301 RAPTI MUNICIPALITY	892	815	65	1	9	2
31302 KALIKA MUNICIPALITY	621	508	82	18	13	0
31303 ICHCHHA KAMANA RURAL MUNICIPALITY	432	288	144	0	0	0
31304 BHARATPUR METROPOLITIAN CITY	7,912	5,766	1,144	255	580	167
31305 RATNANAGAR MUNICIPALITY	1,510	1,188	232	39	51	0
31306 KHAIRAHANI MUNICIPALITY	1,234	834	357	2	41	0
31307 MADI MUNICIPALITY	603	490	94	10	9	0

1) NSIC stands for Nepal Standard Industrial Classification.

2) 2075 includes only months Baishakh, Jestha and Asar.

3) Includes "Not reported ", "Unknown" and so on.

Table 4-2 Number of Persons Engaged by Section of Industrial Classification, Year of starting the Business and Local Level

District and Local Level	Section of NSIC ¹⁾					
	Q					
	Human Health and Social Work					
	Year of starting the business					
	Total	2059 and before	2060 to 2069	2070 to 2071	2072 to 2075 ²⁾	Not Stated ³⁾
Bagamati Province						
Total	70,834	30,778	25,139	4,224	8,246	2,447
Metropolitan City	36,899	16,443	14,090	1,749	3,386	1,231
Sub-Metropolitan City	1,165	395	352	158	247	13
Municipality	21,600	11,042	6,365	1,123	2,477	593
Rural Municipality	11,170	2,898	4,332	1,194	2,136	610
301 Dolakha						
Total	2,049	821	648	156	389	35
Municipality	731	334	218	6	169	4
Rural Municipality	1,318	487	430	150	220	31
302 Sindhupalchok						
Total	3,536	1,036	966	294	853	387
Municipality	1,957	688	545	156	436	132
Rural Municipality	1,579	348	421	138	417	255
303 Rasuwa						
Total	149	36	27	0	27	59
Rural Municipality	149	36	27	0	27	59
304 Dhading						
Total	4,045	650	2,313	419	527	136
Municipality	347	75	120	42	18	92
Rural Municipality	3,698	575	2,193	377	509	44
305 Nuwakot						
Total	1,185	408	294	83	313	87
Municipality	380	153	95	4	110	18
Rural Municipality	805	255	199	79	203	69
306 Kathmandu						
Total	30,045	14,064	11,403	1,255	2,206	1,117
Metropolitan City	23,280	10,568	9,067	1,092	1,513	1,040
Municipality	6,765	3,496	2,336	163	693	77
307 Bhaktapur						
Total	5,725	2,485	2,120	493	535	92
Municipality	5,725	2,485	2,120	493	535	92

1) NSIC stands for Nepal Standard Industrial Classification.

2) 2075 includes only months Baishakh, Jestha and Asar.

3) Includes "Not reported", "Unknown" and so on.

Table 4-2 Number of Persons Engaged by Section of Industrial Classification, Year of starting the Business and Local Level

District and Local Level	Section of NSIC ¹⁾					
	Q					
	Human Health and Social Work					
	Year of starting the business					
	Total	2059 and before	2060 to 2069	2070 to 2071	2072 to 2075 ²⁾	Not Stated ³⁾
308 Lalitpur						
Total	8,537	3,764	2,527	519	1,686	41
Metropolitan City	7,190	3,079	2,218	402	1,463	28
Municipality	960	570	138	78	161	13
Rural Municipality	387	115	171	39	62	0
309 Kavrepalanchok						
Total	3,477	2,599	488	158	146	86
Municipality	2,863	2,298	313	97	90	65
Rural Municipality	614	301	175	61	56	21
310 Ramechhap						
Total	1,519	621	471	169	160	98
Municipality	507	310	116	3	31	47
Rural Municipality	1,012	311	355	166	129	51
311 Sindhuli						
Total	1,542	518	255	195	463	111
Municipality	593	319	127	16	82	49
Rural Municipality	949	199	128	179	381	62
312 Makwanpur						
Total	1,541	691	374	162	283	31
Sub-Metropolitan City	1,165	395	352	158	247	13
Municipality	65	50	2	2	11	0
Rural Municipality	311	246	20	2	25	18
313 Chitawan						
Total	7,484	3,085	3,253	321	658	167
Metropolitan City	6,429	2,796	2,805	255	410	163
Municipality	707	264	235	63	141	4
Rural Municipality	348	25	213	3	107	0

1) NSIC stands for Nepal Standard Industrial Classification.

2) 2075 includes only months Baishakh, Jestha and Asar.

3) Includes "Not reported", "Unknown" and so on.

Table 4-2 Number of Persons Engaged by Section of Industrial Classification, Year of starting the Business and Local Level

District and Local Level	Section of NSIC ¹⁾						Not Stated ³⁾
	Q						
	Human Health and Social Work						
	Year of starting the business						
	Total	2059 and before	2060 to 2069	2070 to 2071	2072 to 2075 ²⁾		
Dolakha District	2,049	821	648	156	389	35	
30101 GAURISHANKAR RURAL MUNICIPALITY	321	146	103	25	47	0	
30102 BIGU RURAL MUNICIPALITY	67	34	29	4	0	0	
30103 KALINCHOWK RURAL MUNICIPALITY	335	116	117	42	57	3	
30104 BAITEDHAR RURAL MUNICIPALITY	71	43	11	15	2	0	
30105 JIRI MUNICIPALITY	68	66	2	0	0	0	
30106 TAMAKOSHI RURAL MUNICIPALITY	110	37	45	4	18	6	
30107 MELUNG RURAL MUNICIPALITY	249	76	76	24	68	5	
30108 SHAILUNG RURAL MUNICIPALITY	165	35	49	36	28	17	
30109 BHIMESHWOR MUNICIPALITY	663	268	216	6	169	4	
Sindhupalchok District	3,536	1,036	966	294	853	387	
30201 BHOOTEKOSHI RURAL MUNICIPALITY	134	40	30	0	61	3	
30202 JUGAL RURAL MUNICIPALITY	135	18	13	8	5	91	
30203 PANCHPOKHARI THANGPAL RURAL MUNICIPALITY	165	27	79	37	3	19	
30204 HELAMBU RURAL MUNICIPALITY	98	9	22	16	46	5	
30205 MELANCHI MUNICIPALITY	572	84	183	56	204	45	
30206 INDRAWOTI RURAL MUNICIPALITY	614	127	127	34	201	125	
30207 CHOUTARA SANGACHOWKGADHI MUNICIPALITY	1,100	555	244	80	171	50	
30208 BALEPHI RURAL MUNICIPALITY	59	35	14	2	5	3	
30209 BAHRABISE MUNICIPALITY	285	49	118	20	61	37	
30210 TRIPURASUNDARI RURAL MUNICIPALITY	75	25	21	3	26	0	
30211 LISANKHU PAKHAR RURAL MUNICIPALITY	186	31	73	27	49	6	
30212 SUNKOSHI RURAL MUNICIPALITY	113	36	42	11	21	3	
Rasuwa District	149	36	27	0	27	59	
30301 GOSAIKUNDA RURAL MUNICIPALITY	47	0	3	0	0	44	
30302 AMACHHODINMO RURAL MUNICIPALITY	34	15	6	0	11	2	
30303 UTTARGAYA RURAL MUNICIPALITY	21	8	5	0	2	6	
30304 KALIKA RURAL MUNICIPALITY	22	7	4	0	8	3	
30305 NAUKUNDA RURAL MUNICIPALITY	25	6	9	0	6	4	
Dhading District	4,045	650	2,313	419	527	136	
30401 RUBI VALLEY RURAL MUNICIPALITY	104	11	40	28	16	9	
30402 KHANIYABAS RURAL MUNICIPALITY	472	12	286	82	85	7	
30403 GANGA JAMUNA RURAL MUNICIPALITY	72	39	7	11	6	9	
30404 TRIPURASUNDARI RURAL MUNICIPALITY	102	45	42	4	11	0	
30405 NETRAWATI DABAJONG RURAL MUNICIPALITY	78	27	7	4	34	6	
30406 NILKANTHA MUNICIPALITY	275	54	106	7	16	92	
30407 JWALAMUKHI RURAL MUNICIPALITY	130	37	48	10	29	6	
30408 SIDDHALEK RURAL MUNICIPALITY	474	215	225	5	28	1	
30409 BENIGHAT RORANG RURAL MUNICIPALITY	140	82	40	8	4	6	
30410 GAJURI RURAL MUNICIPALITY	705	30	629	17	29	0	
30411 GALCHHI RURAL MUNICIPALITY	758	34	446	88	190	0	
30412 THAKRE RURAL MUNICIPALITY	663	43	423	120	77	0	
30413 DHUNIBENSHI MUNICIPALITY	72	21	14	35	2	0	
Nuwakot District	1,185	408	294	83	313	87	
30501 DUPCHESHWOR RURAL MUNICIPALITY	260	32	54	28	133	13	
30502 TADI RURAL MUNICIPALITY	81	39	3	10	18	11	
30503 SURYAGADHI RURAL MUNICIPALITY	39	19	19	0	1	0	
30504 BIDUR MUNICIPALITY	229	119	56	3	44	7	
30505 KISPANG RURAL MUNICIPALITY	67	27	13	8	5	14	
30506 MYAGANG RURAL MUNICIPALITY	49	24	15	3	2	5	
30507 TARAKESHWOR RURAL MUNICIPALITY	74	27	17	5	12	13	
30508 BELKOTGADHI MUNICIPALITY	151	34	39	1	66	11	
30509 LIKHU RURAL MUNICIPALITY	54	14	20	0	16	4	
30510 PANCHAKANYA RURAL MUNICIPALITY	36	21	13	0	2	0	
30511 SHIVAPURI RURAL MUNICIPALITY	76	24	9	24	10	9	
30512 KAKANI RURAL MUNICIPALITY	69	28	36	1	4	0	

1) NSIC stands for Nepal Standard Industrial Classification.

2) 2075 includes only months Baishakh, Jestha and Asar.

3) Includes "Not reported", "Unknown" and so on.

Table 4-2 Number of Persons Engaged by Section of Industrial Classification, Year of starting the Business and Local Level

District and Local Level	Section of NSIC ¹⁾					
	Q					
	Human Health and Social Work					
	Year of starting the business					
	Total	2059 and before	2060 to 2069	2070 to 2071	2072 to 2075 ²⁾	Not Stated ³⁾
Kathmandu District	30,045	14,064	11,403	1,255	2,206	1,117
30601 SHANKHARAPUR MUNICIPALITY	94	6	74	0	8	6
30602 KAGESHWORI MANAHARA MUNICIPALITY	103	28	23	1	51	0
30603 GOKARNESHWOR MUNICIPALITY	1,869	1,641	152	26	50	0
30604 BUDHANILKHANTHA MUNICIPALITY	665	475	86	0	99	5
30605 TOKHA MUNICIPALITY	2,297	531	1,602	45	112	7
30606 TARAKESHWOR MUNICIPALITY	121	41	11	5	61	3
30607 NAGARJUN MUNICIPALITY	129	49	3	0	53	24
30608 KATHMANDU METROPOLITAN CITY	23,280	10,568	9,067	1,092	1,513	1,040
30609 KIRTIPUR MUNICIPALITY	628	332	121	34	113	28
30610 CHANDRAGIRI MUNICIPALITY	685	334	200	12	139	0
30611 DAKSHINKALI MUNICIPALITY	174	59	64	40	7	4
Bhaktapur District	5,725	2,485	2,120	493	535	92
30701 CHANGUNARAYAN MUNICIPALITY	980	155	426	146	243	10
30702 BHAKTAPUR MUNICIPALITY	1,560	933	543	13	64	7
30703 MADHYAPUR THIMI MUNICIPALITY	1,730	1,110	455	21	82	62
30704 SURYABINAYAK MUNICIPALITY	1,455	287	696	313	146	13
Lalitpur District	8,537	3,764	2,527	519	1,686	41
30801 MAHALAXMI MUNICIPALITY	574	465	15	15	79	0
30802 LALITPUR METROPOLITAN CITY	7,190	3,079	2,218	402	1,463	28
30803 GODAWARI MUNICIPALITY	386	105	123	63	82	13
30804 KONJYOSOM RURAL MUNICIPALITY	203	74	94	10	25	0
30805 MAHANKAL RURAL MUNICIPALITY	155	14	76	29	36	0
30806 BAGMATI RURAL MUNICIPALITY	29	27	1	0	1	0
Kavrepalanchok District	3,477	2,599	488	158	146	86
30901 CHAURI DEURALI RURAL MUNICIPALITY	116	43	51	7	10	5
30902 BHUMLU RURAL MUNICIPALITY	66	29	11	4	12	10
30903 MANDAN DEUPUR MUNICIPALITY	114	40	44	12	18	0
30904 BANEPA MUNICIPALITY	1,074	853	113	26	32	50
30905 DHULIKHEL MUNICIPALITY	1,246	1,198	5	30	7	6
30906 PANCHKHAL MUNICIPALITY	127	66	43	13	5	0
30907 TEMAL RURAL MUNICIPALITY	124	75	37	2	10	0
30908 NAMOBUDDHA MUNICIPALITY	98	29	44	2	18	5
30909 PANAUTI MUNICIPALITY	204	112	64	14	10	4
30910 BETHANCHOWK RURAL MUNICIPALITY	50	30	14	0	0	6
30911 ROSHI RURAL MUNICIPALITY	190	77	58	43	12	0
30912 MAHABHARAT RURAL MUNICIPALITY	33	29	0	2	2	0
30913 KHANIKHOLA RURAL MUNICIPALITY	35	18	4	3	10	0
Ramechhap District	1,519	621	471	169	160	98
31001 UMAKUNDA RURAL MUNICIPALITY	129	41	61	12	9	6
31002 GOKULGANGA RURAL MUNICIPALITY	46	42	4	0	0	0
31003 LIKHU TAMAKOSHI RURAL MUNICIPALITY	98	36	13	31	11	7
31004 RAMECHHAP MUNICIPALITY	272	196	34	0	10	32
31005 MANTHALI MUNICIPALITY	235	114	82	3	21	15
31006 KHANDADEVI RURAL MUNICIPALITY	548	133	197	104	91	23
31007 DORAMBA RURAL MUNICIPALITY	124	38	71	6	9	0
31008 SUNAPATI RURAL MUNICIPALITY	67	21	9	13	9	15
Sindhuli District	1,542	518	255	195	463	111
31101 DUDHOULI MUNICIPALITY	169	64	34	14	32	25
31102 PHIKKAL RURAL MUNICIPALITY	71	18	35	2	0	16
31103 TINPATAN RURAL MUNICIPALITY	132	55	56	15	6	0
31104 GOLANJOR RURAL MUNICIPALITY	394	16	1	25	332	20
31105 KAMALAMAI MUNICIPALITY	424	255	93	2	50	24
31106 SUNKOSHI RURAL MUNICIPALITY	82	25	20	0	23	14
31107 GHYANGLEKHA RURAL MUNICIPALITY	40	27	0	1	6	6
31108 MARIN RURAL MUNICIPALITY	52	33	9	0	10	0
31109 HARIHARPURGAGHI RURAL MUNICIPALITY	178	25	7	136	4	6

1) NSIC stands for Nepal Standard Industrial Classification.

2) 2075 includes only months Baishakh, Jestha and Asar.

3) Includes "Not reported", "Unknown" and so on.

Table 4-2 Number of Persons Engaged by Section of Industrial Classification, Year of starting the Business and Local Level

District and Local Level	Section of NSIC ¹⁾					
	Q					
	Human Health and Social Work					
	Year of starting the business					
	Total	2059 and before	2060 to 2069	2070 to 2071	2072 to 2075 ²⁾	Not Stated ³⁾
Makwanpur District	1,541	691	374	162	283	31
31201 INDRASAROWAR RURAL MUNICIPALITY	31	10	0	0	3	18
31202 THAHA MUNICIPALITY	65	50	2	2	11	0
31203 KAILASH RURAL MUNICIPALITY	27	25	2	0	0	0
31204 RAKSIRANG RURAL MUNICIPALITY	23	23	0	0	0	0
31205 MANAHARI RURAL MUNICIPALITY	50	41	4	0	5	0
31206 HETAUDA SUB-METROPOLITIAN CITY	1,165	395	352	158	247	13
31207 BHIMPHEDE RURAL MUNICIPALITY	53	50	2	0	1	0
31208 MAKAWANPURGADHI RURAL MUNICIPALITY	39	34	3	0	2	0
31209 BAKAIYA RURAL MUNICIPALITY	56	40	5	2	9	0
31210 BAGMATI RURAL MUNICIPALITY	32	23	4	0	5	0
Chitawan District	7,484	3,085	3,253	321	658	167
31301 RAPTI MUNICIPALITY	70	42	12	2	14	0
31302 KALIKA MUNICIPALITY	107	31	38	0	38	0
31303 ICHCHHA KAMANA RURAL MUNICIPALITY	348	25	213	3	107	0
31304 BHARATPUR METROPOLITIAN CITY	6,429	2,796	2,805	255	410	163
31305 RATNANAGAR MUNICIPALITY	261	76	112	27	46	0
31306 KHAIRAHANI MUNICIPALITY	178	66	63	5	40	4
31307 MADI MUNICIPALITY	91	49	10	29	3	0

1) NSIC stands for Nepal Standard Industrial Classification.

2) 2075 includes only months Baishakh, Jestha and Asar.

3) Includes "Not reported ", "Unknown" and so on.

Table 4-2 Number of Persons Engaged by Section of Industrial Classification, Year of starting the Business and Local Level

District and Local Level	Section of NSIC ¹⁾					
	L+M+N+R+S					
	Real Estate, Professional & Scientific Activities, Administrative Services, Arts & Entertainment, Other Services					
	Year of starting the business					
	Total	2059 and before	2060 to 2069	2070 to 2071	2072 to 2075 ²⁾	Not Stated ³⁾
Bagamati Province						
Total	143,572	43,917	50,149	12,888	31,397	5,221
Metropolitan City	89,166	31,397	31,093	7,103	16,120	3,453
Sub-Metropolitan City	2,384	828	473	408	663	12
Municipality	30,597	7,335	8,905	3,434	9,879	1,044
Rural Municipality	21,425	4,357	9,678	1,943	4,735	712
301 Dolakha						
Total	1,759	585	636	160	321	57
Municipality	626	239	162	63	119	43
Rural Municipality	1,133	346	474	97	202	14
302 Sindhupalchok						
Total	4,476	1,401	1,405	352	954	364
Municipality	1,758	659	522	122	373	82
Rural Municipality	2,718	742	883	230	581	282
303 Rasuwa						
Total	228	38	44	49	26	71
Rural Municipality	228	38	44	49	26	71
304 Dhading						
Total	7,697	2,018	3,099	836	1,589	155
Municipality	1,539	742	351	84	272	90
Rural Municipality	6,158	1,276	2,748	752	1,317	65
305 Nuwakot						
Total	2,932	580	1,123	410	719	100
Municipality	1,241	314	483	138	303	3
Rural Municipality	1,691	266	640	272	416	97
306 Kathmandu						
Total	85,388	29,449	29,444	6,642	16,307	3,546
Metropolitan City	73,985	27,507	26,191	5,291	11,992	3,004
Municipality	11,403	1,942	3,253	1,351	4,315	542
307 Bhaktapur						
Total	5,972	1,474	1,607	686	2,105	100
Municipality	5,972	1,474	1,607	686	2,105	100

1) NSIC stands for Nepal Standard Industrial Classification.

2) 2075 includes only months Baishakh, Jestha and Asar.

3) Includes "Not reported", "Unknown" and so on.

Table 4-2 Number of Persons Engaged by Section of Industrial Classification, Year of starting the Business and Local Level

District and Local Level	Section of NSIC ¹⁾					
	L+M+N+R+S					
	Real Estate, Professional & Scientific Activities, Administrative Services, Arts & Entertainment, Other Services					
	Year of starting the business					
	Total	2059 and before	2060 to 2069	2070 to 2071	2072 to 2075 ²⁾	Not Stated ³⁾
308 Lalitpur						
Total	18,278	3,862	7,897	1,703	4,423	393
Metropolitan City	11,793	3,114	4,075	1,400	2,879	325
Municipality	1,539	265	475	236	495	68
Rural Municipality	4,946	483	3,347	67	1,049	0
309 Kavrepalanchok						
Total	2,929	660	1,020	334	850	65
Municipality	2,427	585	818	256	726	42
Rural Municipality	502	75	202	78	124	23
310 Ramechhap						
Total	2,747	859	803	315	691	79
Municipality	489	110	206	96	70	7
Rural Municipality	2,258	749	597	219	621	72
311 Sindhuli						
Total	2,817	777	1,095	240	562	143
Municipality	1,757	616	564	136	382	59
Rural Municipality	1,060	161	531	104	180	84
312 Makwanpur						
Total	3,030	1,043	643	491	838	15
Sub-Metropolitan City	2,384	828	473	408	663	12
Municipality	171	51	34	25	61	0
Rural Municipality	475	164	136	58	114	3
313 Chitawan						
Total	5,319	1,171	1,333	670	2,012	133
Metropolitan City	3,388	776	827	412	1,249	124
Municipality	1,675	338	430	241	658	8
Rural Municipality	256	57	76	17	105	1

1) NSIC stands for Nepal Standard Industrial Classification.

2) 2075 includes only months Baishakh, Jestha and Asar.

3) Includes "Not reported", "Unknown" and so on.

Table 4-2 Number of Persons Engaged by Section of Industrial Classification, Year of starting the Business and Local Level

District and Local Level	Section of NSIC ¹⁾						Not Stated ³⁾
	L+M+N+R+S						
	Real Estate, Professional & Scientific Activities, Administrative Services, Arts & Entertainment, Other Services						
	Year of starting the business						
	Total	2059 and before	2060 to 2069	2070 to 2071	2072 to 2075 ²⁾		
Dolakha District	1,759	585	636	160	321	57	
30101 GAURISHANKAR RURAL MUNICIPALITY	388	117	191	5	75	0	
30102 BIGU RURAL MUNICIPALITY	160	117	24	4	14	1	
30103 KALINCHOWK RURAL MUNICIPALITY	196	30	107	17	38	4	
30104 BAITEDHAR RURAL MUNICIPALITY	73	20	34	11	2	6	
30105 JIRI MUNICIPALITY	157	59	65	5	28	0	
30106 TAMAKOSHI RURAL MUNICIPALITY	22	10	8	1	3	0	
30107 MELUNG RURAL MUNICIPALITY	121	37	61	4	17	2	
30108 SHALLUNG RURAL MUNICIPALITY	173	15	49	55	53	1	
30109 BHIMESHWOR MUNICIPALITY	469	180	97	58	91	43	
Sindhupalchok District	4,476	1,401	1,405	352	954	364	
30201 BHOOTEKOSHI RURAL MUNICIPALITY	286	40	159	47	38	2	
30202 JUGAL RURAL MUNICIPALITY	65	19	22	6	3	15	
30203 PANCHPOKHARI THANGPAL RURAL MUNICIPALITY	628	192	133	48	157	98	
30204 HELAMBU RURAL MUNICIPALITY	302	31	111	22	79	59	
30205 MELANCHI MUNICIPALITY	523	197	154	18	151	3	
30206 INDRAWOTI RURAL MUNICIPALITY	1,017	330	299	91	203	94	
30207 CHOUTARA SANGACHOWKGADHI MUNICIPALITY	825	378	225	32	128	62	
30208 BALEPHI RURAL MUNICIPALITY	52	16	14	5	17	0	
30209 BAHRAIBISE MUNICIPALITY	410	84	143	72	94	17	
30210 TRIPURASUNDARI RURAL MUNICIPALITY	34	6	16	2	7	3	
30211 LISANKHU PAKHAR RURAL MUNICIPALITY	195	52	86	0	46	11	
30212 SUNKOSHI RURAL MUNICIPALITY	139	56	43	9	31	0	
Rasuwa District	228	38	44	49	26	71	
30301 GOSAIKUNDA RURAL MUNICIPALITY	46	22	19	0	5	0	
30302 AMACHHODINMO RURAL MUNICIPALITY	82	0	2	48	1	31	
30303 UTTARGAYA RURAL MUNICIPALITY	22	7	9	0	5	1	
30304 KALIKA RURAL MUNICIPALITY	65	2	9	1	14	39	
30305 NAUKUNDA RURAL MUNICIPALITY	13	7	5	0	1	0	
Dhading District	7,697	2,018	3,099	836	1,589	155	
30401 RUBI VALLEY RURAL MUNICIPALITY	270	75	58	42	90	5	
30402 KHANIYABAS RURAL MUNICIPALITY	500	225	154	3	109	9	
30403 GANGA JAMUNA RURAL MUNICIPALITY	168	91	40	7	9	21	
30404 TRIPURASUNDARI RURAL MUNICIPALITY	296	46	97	50	101	2	
30405 NETRAWATI DABAJONG RURAL MUNICIPALITY	122	48	50	5	13	6	
30406 NILKHANDA MUNICIPALITY	1,310	669	289	29	233	90	
30407 JWALAMUKHI RURAL MUNICIPALITY	50	13	29	4	3	1	
30408 SIDDHALEK RURAL MUNICIPALITY	1,806	587	278	249	685	7	
30409 BENIGHAT RORANG RURAL MUNICIPALITY	204	35	106	24	37	2	
30410 GAJURI RURAL MUNICIPALITY	944	77	639	139	89	0	
30411 GALCHHI RURAL MUNICIPALITY	580	58	192	169	150	11	
30412 THAKRE RURAL MUNICIPALITY	1,218	21	1,105	60	31	1	
30413 DHUNIBENSHI MUNICIPALITY	229	73	62	55	39	0	
Nuwakot District	2,932	580	1,123	410	719	100	
30501 DUPCHESHWOR RURAL MUNICIPALITY	312	89	56	38	109	20	
30502 TADI RURAL MUNICIPALITY	198	33	38	24	87	16	
30503 SURYAGADHI RURAL MUNICIPALITY	151	9	42	66	27	7	
30504 BIDUR MUNICIPALITY	1,003	254	361	112	274	2	
30505 KISPANG RURAL MUNICIPALITY	135	23	32	18	53	9	
30506 MYAGANG RURAL MUNICIPALITY	391	45	221	55	36	34	
30507 TARAKESHWOR RURAL MUNICIPALITY	124	10	53	25	30	6	
30508 BELKOTGADHI MUNICIPALITY	238	60	122	26	29	1	
30509 LIKHU RURAL MUNICIPALITY	114	27	57	6	21	3	
30510 PANCHAKANYA RURAL MUNICIPALITY	61	6	32	12	9	2	
30511 SHIVAPURI RURAL MUNICIPALITY	45	8	12	14	11	0	
30512 KAKANI RURAL MUNICIPALITY	160	16	97	14	33	0	

1) NSIC stands for Nepal Standard Industrial Classification.

2) 2075 includes only months Baishakh, Jestha and Asar.

3) Includes "Not reported", "Unknown" and so on.

Table 4-2 Number of Persons Engaged by Section of Industrial Classification, Year of starting the Business and Local Level

District and Local Level	Section of NSIC ¹⁾					
	L+M+N+R+S					
	Real Estate, Professional & Scientific Activities, Administrative Services, Arts & Entertainment, Other Services					
	Year of starting the business					
	Total	2059 and before	2060 to 2069	2070 to 2071	2072 to 2075 ²⁾	Not Stated ³⁾
Kathmandu District	85,388	29,449	29,444	6,642	16,307	3,546
30601 SHANKHARAPUR MUNICIPALITY	201	14	26	104	50	7
30602 KAGESHWORI MANAHARA MUNICIPALITY	617	132	111	110	230	34
30603 GOKARNESHWOR MUNICIPALITY	1,146	188	371	125	444	18
30604 BUDHANILKHANDA MUNICIPALITY	1,407	155	318	159	756	19
30605 TOKHA MUNICIPALITY	3,015	504	976	388	1,062	85
30606 TARAKESHWOR MUNICIPALITY	821	74	163	83	466	35
30607 NAGARJUN MUNICIPALITY	645	91	186	71	272	25
30608 KATHMANDU METROPOLITAN CITY	73,985	27,507	26,191	5,291	11,992	3,004
30609 KIRTIPUR MUNICIPALITY	1,514	348	442	131	359	234
30610 CHANDRAGIRI MUNICIPALITY	1,487	295	369	161	578	84
30611 DAKSHINKALI MUNICIPALITY	550	141	291	19	98	1
Bhaktapur District	5,972	1,474	1,607	686	2,105	100
30701 CHANGUNARAYAN MUNICIPALITY	1,166	435	313	100	307	11
30702 BHAKTAPUR MUNICIPALITY	2,239	534	654	325	658	68
30703 MADHYAPUR THIMI MUNICIPALITY	1,690	439	324	159	747	21
30704 SURYABINAYAK MUNICIPALITY	877	66	316	102	393	0
Lalitpur District	18,278	3,862	7,897	1,703	4,423	393
30801 MAHALAXMI MUNICIPALITY	782	125	174	142	328	13
30802 LALITPUR METROPOLITAN CITY	11,793	3,114	4,075	1,400	2,879	325
30803 GODAWARI MUNICIPALITY	757	140	301	94	167	55
30804 KONJYOSOM RURAL MUNICIPALITY	510	423	26	19	42	0
30805 MAHANKAL RURAL MUNICIPALITY	4,287	17	3,240	29	1,001	0
30806 BAGMATI RURAL MUNICIPALITY	149	43	81	19	6	0
Kavrepalanchok District	2,929	660	1,020	334	850	65
30901 CHAURI DEURALI RURAL MUNICIPALITY	103	3	25	15	46	14
30902 BHUMLU RURAL MUNICIPALITY	32	1	13	4	11	3
30903 MANDAN DEUPUR MUNICIPALITY	211	70	58	22	58	3
30904 BANEPA MUNICIPALITY	1,076	222	346	99	391	18
30905 DHULIKHEL MUNICIPALITY	442	154	156	30	88	14
30906 PANCHKHAL MUNICIPALITY	168	50	56	9	53	0
30907 TEMAL RURAL MUNICIPALITY	41	4	19	1	17	0
30908 NAMOBUDDHA MUNICIPALITY	112	20	45	20	25	2
30909 PANAUTI MUNICIPALITY	418	69	157	76	111	5
30910 BETHANCHOWK RURAL MUNICIPALITY	48	15	19	4	7	3
30911 ROSHI RURAL MUNICIPALITY	212	40	109	40	20	3
30912 MAHABHARAT RURAL MUNICIPALITY	26	8	8	3	7	0
30913 KHANIKHOLA RURAL MUNICIPALITY	40	4	9	11	16	0
Ramechhap District	2,747	859	803	315	691	79
31001 UMAKUNDA RURAL MUNICIPALITY	294	92	125	37	26	14
31002 GOKULGANGA RURAL MUNICIPALITY	57	1	23	18	15	0
31003 LIKHU TAMAKOSHI RURAL MUNICIPALITY	493	34	65	38	356	0
31004 RAMECHHAP MUNICIPALITY	162	30	94	7	27	4
31005 MANTHALI MUNICIPALITY	327	80	112	89	43	3
31006 KHANDADEVI RURAL MUNICIPALITY	525	245	124	15	134	7
31007 DORAMBA RURAL MUNICIPALITY	734	347	192	81	72	42
31008 SUNAPATI RURAL MUNICIPALITY	155	30	68	30	18	9
Sindhuli District	2,817	777	1,095	240	562	143
31101 DUDHOULI MUNICIPALITY	278	36	95	23	100	24
31102 PHIKKAL RURAL MUNICIPALITY	189	5	159	22	3	0
31103 TINPATAN RURAL MUNICIPALITY	326	54	163	52	57	0
31104 GOLANJOR RURAL MUNICIPALITY	160	34	23	22	58	23
31105 KAMALAMAI MUNICIPALITY	1,479	580	469	113	282	35
31106 SUNKOSHI RURAL MUNICIPALITY	94	27	47	1	19	0
31107 GHYANGLEKHA RURAL MUNICIPALITY	24	0	18	2	3	1
31108 MARIN RURAL MUNICIPALITY	52	13	15	4	20	0
31109 HARIHARPURGAGHI RURAL MUNICIPALITY	215	28	106	1	20	60

1) NSIC stands for Nepal Standard Industrial Classification.

2) 2075 includes only months Baishakh, Jestha and Asar.

3) Includes "Not reported", "Unknown" and so on.

Table 4-2 Number of Persons Engaged by Section of Industrial Classification, Year of starting the Business and Local Level

District and Local Level	Section of NSIC ¹⁾					
	L+M+N+R+S					
	Real Estate, Professional & Scientific Activities, Administrative Services, Arts & Entertainment, Other Services					
	Year of starting the business					
	Total	2059 and before	2060 to 2069	2070 to 2071	2072 to 2075 ²⁾	Not Stated ³⁾
Makwanpur District	3,030	1,043	643	491	838	15
31201 INDRASAROWAR RURAL MUNICIPALITY	25	8	10	2	5	0
31202 THAHA MUNICIPALITY	171	51	34	25	61	0
31203 KAILASH RURAL MUNICIPALITY	73	25	17	15	16	0
31204 RAKSIRANG RURAL MUNICIPALITY	39	20	9	5	5	0
31205 MANAHARI RURAL MUNICIPALITY	82	9	31	7	35	0
31206 HETAUDA SUB-METROPOLITIAN CITY	2,384	828	473	408	663	12
31207 BHIMPHEDE RURAL MUNICIPALITY	69	32	14	5	16	2
31208 MAKAWANPURGADHI RURAL MUNICIPALITY	52	23	16	3	9	1
31209 BAKAIYA RURAL MUNICIPALITY	89	32	26	16	15	0
31210 BAGMATI RURAL MUNICIPALITY	46	15	13	5	13	0
Chitawan District	5,319	1,171	1,333	670	2,012	133
31301 RAPTI MUNICIPALITY	253	55	97	21	79	1
31302 KALIKA MUNICIPALITY	175	23	52	26	74	0
31303 ICHCHHA KAMANA RURAL MUNICIPALITY	256	57	76	17	105	1
31304 BHARATPUR METROPOLITIAN CITY	3,388	776	827	412	1,249	124
31305 RATNANAGAR MUNICIPALITY	756	175	178	113	289	1
31306 KHAIRAHANI MUNICIPALITY	379	64	79	48	182	6
31307 MADI MUNICIPALITY	112	21	24	33	34	0

1) NSIC stands for Nepal Standard Industrial Classification.

2) 2075 includes only months Baishakh, Jestha and Asar.

3) Includes "Not reported ", "Unknown" and so on.

Table 5-1 Number of Establishments by Section of Industrial Classification, Tenure of Business Place (Building) and Local Level.

District and Local Level	Section of NSIC ¹⁾				
	Total ²⁾				
	Tenure of Business Place (Building)				
	Total	Owned	Rented	Others ³⁾ (Lease+Others)	Not ⁴⁾ Applicable
Bagamati Province					
Total	282,920	85,999	172,777	7,503	16,641
Metropolitan City	115,868	14,721	90,821	2,196	8,130
Sub-Metropolitan City	9,209	3,726	4,879	375	229
Municipality	115,453	39,835	67,630	2,970	5,018
Rural Municipality	42,390	27,717	9,447	1,962	3,264
301 Dolakha					
Total	6,758	3,523	2,153	127	955
Municipality	2,536	1,134	1,191	32	179
Rural Municipality	4,222	2,389	962	95	776
302 Sindhupalchok					
Total	9,076	5,678	2,388	313	697
Municipality	4,105	2,275	1,385	134	311
Rural Municipality	4,971	3,403	1,003	179	386
303 Rasuwa					
Total	1,372	987	361	19	5
Rural Municipality	1,372	987	361	19	5
304 Dhading					
Total	12,051	7,176	3,495	382	998
Municipality	3,455	1,763	1,468	91	133
Rural Municipality	8,596	5,413	2,027	291	865
305 Nuwakot					
Total	8,794	5,389	2,605	190	610
Municipality	3,959	2,188	1,517	96	158
Rural Municipality	4,835	3,201	1,088	94	452
306 Kathmandu					
Total	125,047	15,244	99,641	2,421	7,741
Metropolitan City	80,434	5,804	67,558	1,483	5,589
Municipality	44,613	9,440	32,083	938	2,152
307 Bhaktapur					
Total	19,631	6,000	11,931	657	1,043
Municipality	19,631	6,000	11,931	657	1,043

1) NSIC stands for Nepal Standard Industrial Classification.

2) Establishments which belong to Section O, T, or U of NSIC are not surveyed.

3) Includes Lease/contract out.

4) Includes "Not reported ", "Unknown" and so on.

Table 5-1 Number of Establishments by Section of Industrial Classification, Tenure of Business Place (Building) and Local Level.

District and Local Level	Section of NSIC ¹⁾				
	Total ²⁾				
	Tenure of Business Place (Building)				
	Total	Owned	Rented	Others ³⁾ (Lease+Others)	Not ⁴⁾ Applicable
308 Lalitpur					
Total	27,009	6,727	17,813	727	1,742
Metropolitan City	18,357	3,369	12,908	549	1,531
Municipality	7,337	2,538	4,547	135	117
Rural Municipality	1,315	820	358	43	94
309 Kavrepalanchok					
Total	14,282	6,889	6,396	305	692
Municipality	11,149	4,732	5,766	234	417
Rural Municipality	3,133	2,157	630	71	275
310 Ramechhap					
Total	5,621	3,076	1,639	637	269
Municipality	2,079	1,020	808	194	57
Rural Municipality	3,542	2,056	831	443	212
311 Sindhuli					
Total	8,001	4,690	2,388	794	129
Municipality	4,070	2,319	1,512	187	52
Rural Municipality	3,931	2,371	876	607	77
312 Makwanpur					
Total	16,041	8,776	6,442	527	296
Sub-Metropolitan City	9,209	3,726	4,879	375	229
Municipality	1,347	714	575	51	7
Rural Municipality	5,485	4,336	988	101	60
313 Chitawan					
Total	29,237	11,844	15,525	404	1,464
Metropolitan City	17,077	5,548	10,355	164	1,010
Municipality	11,172	5,712	4,847	221	392
Rural Municipality	988	584	323	19	62

1) NSIC stands for Nepal Standard Industrial Classification.

2) Establishments which belong to Section O, T, or U of NSIC are not surveyed.

3) Includes Lease/contract out.

4) Includes "Not reported", "Unknown" and so on.

Table 5-1 Number of Establishments by Section of Industrial Classification, Tenure of Business Place (Building) and Local Level.

District and Local Level	Section of NSIC ¹⁾				
	Total ²⁾				
	Tenure of Business Place (Building)				
	Total	Owned	Rented	Others ³⁾ (Lease+Others)	Not ⁴⁾ Applicable
Dolakha District	6,758	3,523	2,153	127	955
30101 GAURISHANKAR RURAL MUNICIPALITY	504	262	84	2	156
30102 BIGU RURAL MUNICIPALITY	540	301	141	3	95
30103 KALINCHOWK RURAL MUNICIPALITY	979	555	256	40	128
30104 BAITEDHAR RURAL MUNICIPALITY	586	327	190	13	56
30105 JIRI MUNICIPALITY	538	326	200	2	10
30106 TAMAKOSHI RURAL MUNICIPALITY	533	298	110	4	121
30107 MELUNG RURAL MUNICIPALITY	537	351	64	15	107
30108 SHAILUNG RURAL MUNICIPALITY	543	295	117	18	113
30109 BHIMESHWOR MUNICIPALITY	1,998	808	991	30	169
Sindhupalchok District	9,076	5,678	2,388	313	697
30201 BHOTEKOSHI RURAL MUNICIPALITY	301	217	65	8	11
30202 JUGAL RURAL MUNICIPALITY	613	457	72	56	28
30203 PANCHPOKHARI THANGPAL RURAL MUNICIPALITY	576	395	113	39	29
30204 HELAMBU RURAL MUNICIPALITY	439	291	122	5	21
30205 MELANCHI MUNICIPALITY	1,458	800	512	41	105
30206 INDRAWOTI RURAL MUNICIPALITY	970	623	135	41	171
30207 CHOUTARA SANGACHOWKGADHI MUNICIPALITY	1,764	980	560	70	154
30208 BALEPHI RURAL MUNICIPALITY	670	401	244	6	19
30209 BAHRABISE MUNICIPALITY	883	495	313	23	52
30210 TRIPURASUNDARI RURAL MUNICIPALITY	361	267	33	9	52
30211 LISANKHU PAKHAR RURAL MUNICIPALITY	495	323	116	3	53
30212 SUNKOSHI RURAL MUNICIPALITY	546	429	103	12	2
Rasuwa District	1,372	987	361	19	5
30301 GOSAIKUNDA RURAL MUNICIPALITY	459	314	135	9	1
30302 AMACHHODINMO RURAL MUNICIPALITY	159	133	23	2	1
30303 UTTARGAYA RURAL MUNICIPALITY	233	164	60	8	1
30304 KALIKA RURAL MUNICIPALITY	312	198	112	0	2
30305 NAUKUNDA RURAL MUNICIPALITY	209	178	31	0	0
Dhading District	12,051	7,176	3,495	382	998
30401 RUBI VALLEY RURAL MUNICIPALITY	316	242	24	8	42
30402 KHANIYABAS RURAL MUNICIPALITY	450	318	44	35	53
30403 GANGA JAMUNA RURAL MUNICIPALITY	756	532	99	37	88
30404 TRIPURASUNDARI RURAL MUNICIPALITY	1,028	715	131	31	151
30405 NETRAWATI DABAJONG RURAL MUNICIPALITY	415	270	91	4	50
30406 NILKHANDHA MUNICIPALITY	2,382	1,213	995	53	121
30407 JWALAMUKHI RURAL MUNICIPALITY	648	480	128	2	38
30408 SIDDHALEK RURAL MUNICIPALITY	682	466	106	49	61
30409 BENIGHAT RORANG RURAL MUNICIPALITY	1,256	755	406	5	90
30410 GAJURI RURAL MUNICIPALITY	1,093	582	370	38	103
30411 GALCHHI RURAL MUNICIPALITY	934	521	254	67	92
30412 THAKRE RURAL MUNICIPALITY	1,018	532	374	15	97
30413 DHUNIBENSHI MUNICIPALITY	1,073	550	473	38	12
Nuwakot District	8,794	5,389	2,605	190	610
30501 DUPCHESHWOR RURAL MUNICIPALITY	760	528	100	17	115
30502 TADI RURAL MUNICIPALITY	564	343	138	10	73
30503 SURYAGADHI RURAL MUNICIPALITY	404	266	99	19	20
30504 BIDUR MUNICIPALITY	3,010	1,546	1,311	70	83
30505 KISPANG RURAL MUNICIPALITY	409	246	116	1	46
30506 MYAGANG RURAL MUNICIPALITY	404	260	112	2	30
30507 TARAKESHWOR RURAL MUNICIPALITY	391	286	73	3	29
30508 BELKOTGADHI MUNICIPALITY	949	642	206	26	75
30509 LIKHU RURAL MUNICIPALITY	594	373	176	22	23
30510 PANCHAKANYA RURAL MUNICIPALITY	357	247	75	2	33
30511 SHIVAPURI RURAL MUNICIPALITY	352	264	42	7	39
30512 KAKANI RURAL MUNICIPALITY	600	388	157	11	44

1) NSIC stands for Nepal Standard Industrial Classification.

2) Establishments which belong to Section O, T, or U of NSIC are not surveyed.

3) Includes Lease/contract out.

4) Includes "Not reported", "Unknown" and so on.

Table 5-1 Number of Establishments by Section of Industrial Classification, Tenure of Business Place (Building) and Local Level.

District and Local Level	Section of NSIC ¹⁾				
	Total ²⁾				
	Tenure of Business Place (Building)				
	Total	Owned	Rented	Others ³⁾ (Lease+Others)	Not ⁴⁾ Applicable
Kathmandu District	125,047	15,244	99,641	2,421	7,741
30601 SHANKHARAPUR MUNICIPALITY	855	439	405	6	5
30602 KAGESHWORI MANAHARA MUNICIPALITY	3,651	834	2,732	30	55
30603 GOKARNESHWOR MUNICIPALITY	6,542	818	5,221	87	416
30604 BUDHANILKHANTHA MUNICIPALITY	6,397	1,026	5,185	79	107
30605 TOKHA MUNICIPALITY	6,746	805	5,567	83	291
30606 TARAKESHWOR MUNICIPALITY	3,864	763	2,822	85	194
30607 NAGARJUN MUNICIPALITY	3,511	709	2,658	101	43
30608 KATHMANDU METROPOLITIAN CITY	80,434	5,804	67,558	1,483	5,589
30609 KIRTIPUR MUNICIPALITY	4,510	1,279	2,479	254	498
30610 CHANDRAGIRI MUNICIPALITY	7,092	2,221	4,202	181	488
30611 DAKSHINKALI MUNICIPALITY	1,445	546	812	32	55
Bhaktapur District	19,631	6,000	11,931	657	1,043
30701 CHANGUNARAYAN MUNICIPALITY	2,922	1,255	1,081	185	401
30702 BHAKTAPUR MUNICIPALITY	6,462	1,927	3,955	255	325
30703 MADHYAPUR THIMI MUNICIPALITY	5,334	1,343	3,786	98	107
30704 SURYABINAYAK MUNICIPALITY	4,913	1,475	3,109	119	210
Lalitpur District	27,009	6,727	17,813	727	1,742
30801 MAHALAXMI MUNICIPALITY	4,058	1,101	2,848	47	62
30802 LALITPUR METROPOLITIAN CITY	18,357	3,369	12,908	549	1,531
30803 GODAWARI MUNICIPALITY	3,279	1,437	1,699	88	55
30804 KONJYOSOM RURAL MUNICIPALITY	326	181	105	8	32
30805 MAHANKAL RURAL MUNICIPALITY	385	192	134	6	53
30806 BAGMATI RURAL MUNICIPALITY	604	447	119	29	9
				0	
Kavrepalanchok District	14,282	6,889	6,396	305	692
30901 CHAURI DEURALI RURAL MUNICIPALITY	460	289	101	27	43
30902 BHUMLU RURAL MUNICIPALITY	447	365	79	0	3
30903 MANDAN DEUPUR MUNICIPALITY	1,014	582	328	26	78
30904 BANEPA MUNICIPALITY	4,329	1,384	2,791	70	84
30905 DHULIKHEL MUNICIPALITY	1,422	563	785	26	48
30906 PANCHKHAL MUNICIPALITY	1,462	744	572		110
30907 TEMAL RURAL MUNICIPALITY	463	343	61	7	52
30908 NAMOBUDDHA MUNICIPALITY	1,021	530	407	32	52
30909 PANAUTI MUNICIPALITY	1,901	929	883	44	45
30910 BETHANCHOWK RURAL MUNICIPALITY	502	335	143	10	14
30911 ROSHI RURAL MUNICIPALITY	744	442	193	21	88
30912 MAHABHARAT RURAL MUNICIPALITY	268	206	40	5	17
30913 KHANIKHOLA RURAL MUNICIPALITY	249	177	13	1	58
Ramechhap District	5,621	3,076	1,639	637	269
31001 UMAKUNDA RURAL MUNICIPALITY	711	386	112	94	119
31002 GOKULGANGA RURAL MUNICIPALITY	526	304	190	31	1
31003 LIKHU TAMAKOSHI RURAL MUNICIPALITY	648	319	207	109	13
31004 RAMECHHAP MUNICIPALITY	727	396	244	82	5
31005 MANTHALI MUNICIPALITY	1,352	624	564	112	52
31006 KHANDADEVI RURAL MUNICIPALITY	522	309	110	66	37
31007 DORAMBA RURAL MUNICIPALITY	724	445	123	115	41
31008 SUNAPATI RURAL MUNICIPALITY	411	293	89	28	1
Sindhuli District	8,001	4,690	2,388	794	129
31101 DUDHOULI MUNICIPALITY	1,267	861	324	62	20
31102 PHIKKAL RURAL MUNICIPALITY	356	240	58	27	31
31103 TINPATAN RURAL MUNICIPALITY	904	571	159	170	4
31104 GOLANJOR RURAL MUNICIPALITY	659	357	212	82	8
31105 KAMALAMAI MUNICIPALITY	2,803	1,458	1,188	125	32
31106 SUNKOSHI RURAL MUNICIPALITY	590	276	218	70	26
31107 GHYANGLEKHA RURAL MUNICIPALITY	275	167	43	58	7
31108 MARIN RURAL MUNICIPALITY	548	364	138	45	1
31109 HARIHARPURGAGHI RURAL MUNICIPALITY	599	396	48	155	0

1) NSIC stands for Nepal Standard Industrial Classification.

2) Establishments which belong to Section O, T, or U of NSIC are not surveyed.

3) Includes Lease/contract out.

4) Includes "Not reported ", "Unknown" and so on.

Table 5-1 Number of Establishments by Section of Industrial Classification, Tenure of Business Place (Building) and Local Level.

District and Local Level	Section of NSIC ¹⁾				
	Total ²⁾				
	Tenure of Business Place (Building)				
	Total	Owned	Rented	Others ³⁾ (Lease+Others)	Not ⁴⁾ Applicable
Makwanpur District	16,041	8,776	6,442	527	296
31201 INDRASAROWAR RURAL MUNICIPALITY	466	318	134	9	5
31202 THAHA MUNICIPALITY	1,347	714	575	51	7
31203 KAILASH RURAL MUNICIPALITY	335	277	56	0	2
31204 RAKSIRANG RURAL MUNICIPALITY	401	386	13	2	0
31205 MANAHARI RURAL MUNICIPALITY	1,307	969	299	26	13
31206 HETAUDA SUB-METROPOLITIAN CITY	9,209	3,726	4,879	375	229
31207 BHIMPHEDE RURAL MUNICIPALITY	606	485	100	15	6
31208 MAKAWANPURGADHI RURAL MUNICIPALITY	721	622	78	20	1
31209 BAKAIYA RURAL MUNICIPALITY	929	731	156	21	21
31210 BAGMATI RURAL MUNICIPALITY	720	548	152	8	12
Chitawan District	29,237	11,844	15,525	404	1,464
31301 RAPTI MUNICIPALITY	1,756	978	666	48	64
31302 KALIKA MUNICIPALITY	1,516	889	548	43	36
31303 ICHHHA KAMANA RURAL MUNICIPALITY	988	584	323	19	62
31304 BHARATPUR METROPOLITIAN CITY	17,077	5,548	10,355	164	1,010
31305 RATNANAGAR MUNICIPALITY	4,144	1,972	1,979	58	135
31306 KHAIRAHANI MUNICIPALITY	2,749	1,340	1,275	59	75
31307 MADI MUNICIPALITY	1,007	533	379	13	82

1) NSIC stands for Nepal Standard Industrial Classification.

2) Establishments which belong to Section O, T, or U of NSIC are not surveyed.

3) Includes Lease/contract out.

4) Includes "Not reported", "Unknown" and so on.

Table 5-1 Number of Establishments by Section of Industrial Classification, Tenure of Business Place (Building) and Local Level.

District and Local Level	Section of NSIC ¹⁾				
	A				
	Agriculture, forestry and fishing ²⁾				
	Tenure of Business Place (Building)				
	Total	Owned	Rented	Others ³⁾ (Lease+Others)	Not ⁴⁾ Applicable
Bagamati Province					
Total	6,927	3,229	665	1,296	1,737
Metropolitan City	383	203	115	26	39
Sub-Metropolitan City	164	152	8	4	0
Municipality	2,792	1,485	347	401	559
Rural Municipality	3,588	1,389	195	865	1,139
301 Dolakha					
Total	556	197	33	26	300
Municipality	142	74	12	2	54
Rural Municipality	414	123	21	24	246
302 Sindhupalchok					
Total	387	153	39	29	166
Municipality	169	54	16	10	89
Rural Municipality	218	99	23	19	77
303 Rasuwa					
Total	61	56	3	2	0
Rural Municipality	61	56	3	2	0
304 Dhading					
Total	916	396	39	89	392
Municipality	223	98	19	36	70
Rural Municipality	693	298	20	53	322
305 Nuwakot					
Total	752	387	22	38	305
Municipality	260	171	9	5	75
Rural Municipality	492	216	13	33	230
306 Kathmandu					
Total	421	135	158	76	52
Metropolitan City	71	4	45	13	9
Municipality	350	131	113	63	43
307 Bhaktapur					
Total	154	53	51	29	21
Municipality	154	53	51	29	21

1) NSIC stands for Nepal Standard Industrial Classification.

2) Registered establishments only.

3) Includes Lease/contract out.

4) Includes "Not reported ", "Unknown" and so on.

Table 5-1 Number of Establishments by Section of Industrial Classification, Tenure of Business Place (Building) and Local Level.

District and Local Level	Section of NSIC ¹⁾				
	A				
	Agriculture, forestry and fishing ²⁾				
	Tenure of Business Place (Building)				
	Total	Owned	Rented	Others ³⁾ (Lease+Others)	Not ⁴⁾ Applicable
308 Lalitpur					
Total	301	145	93	23	40
Metropolitan City	104	31	40	8	25
Municipality	99	41	30	15	13
Rural Municipality	98	73	23	0	2
309 Kavrepalanchok					
Total	736	384	70	46	236
Municipality	468	255	40	33	140
Rural Municipality	268	129	30	13	96
310 Ramechhap					
Total	584	190	53	279	62
Municipality	203	88	17	84	14
Rural Municipality	381	102	36	195	48
311 Sindhuli					
Total	1,009	315	18	589	87
Municipality	353	217	6	104	26
Rural Municipality	656	98	12	485	61
312 Makwanpur					
Total	465	370	25	44	26
Sub-Metropolitan City	164	152	8	4	0
Municipality	45	32	4	7	2
Rural Municipality	256	186	13	33	24
313 Chitawan					
Total	585	448	61	26	50
Metropolitan City	208	168	30	5	5
Municipality	326	271	30	13	12
Rural Municipality	51	9	1	8	33

1) NSIC stands for Nepal Standard Industrial Classification.

2) Registered establishments only.

3) Includes Lease/contract out.

4) Includes "Not reported ", "Unknown" and so on.

Table 5-1 Number of Establishments by Section of Industrial Classification, Tenure of Business Place (Building) and Local Level.

District and Local Level	Section of NSIC ¹⁾				
	A				
	Agriculture, forestry and fishing ²⁾				
	Tenure of Business Place (Building)				
	Total	Owned	Rented	Others ³⁾ (Lease+Others)	Not ⁴⁾ Applicable
Dolakha District	556	197	33	26	300
30101 GAURISHANKAR RURAL MUNICIPALITY	57	9	3	0	45
30102 BIGU RURAL MUNICIPALITY	25	8	0	1	16
30103 KALINCHOWK RURAL MUNICIPALITY	96	38	9	6	43
30104 BAITEDHAR RURAL MUNICIPALITY	45	16	1	1	27
30105 JIRI MUNICIPALITY	45	32	10	0	3
30106 TAMAKOSHI RURAL MUNICIPALITY	63	23	3	1	36
30107 MELUNG RURAL MUNICIPALITY	46	9	0	2	35
30108 SHAILUNG RURAL MUNICIPALITY	82	20	5	13	44
30109 BHIMESHWOR MUNICIPALITY	97	42	2	2	51
Sindhupalchok District	387	153	39	29	166
30201 BHOTEKOSHI RURAL MUNICIPALITY	0	0	0	0	0
30202 JUGAL RURAL MUNICIPALITY	21	8	2	6	5
30203 PANCHPOKHARI THANGPAL RURAL MUNICIPALITY	16	8	0	2	6
30204 HELAMBU RURAL MUNICIPALITY	16	10	5	0	1
30205 MELANCHI MUNICIPALITY	78	29	9	4	36
30206 INDRAWOTI RURAL MUNICIPALITY	60	18	5	9	28
30207 CHOUTARA SANGACHOWKGADHI MUNICIPALITY	67	22	4	5	36
30208 BALEPHI RURAL MUNICIPALITY	21	11	6	0	4
30209 BAHRAIBISE MUNICIPALITY	24	3	3	1	17
30210 TRIPURASUNDARI RURAL MUNICIPALITY	18	5	1	2	10
30211 LISANKHU PAKHAR RURAL MUNICIPALITY	32	8	1	0	23
30212 SUNKOSHI RURAL MUNICIPALITY	34	31	3	0	0
Rasuwa District	61	56	3	2	0
30301 GOSAIKUNDA RURAL MUNICIPALITY	1	1	0	0	0
30302 AMACHHODINMO RURAL MUNICIPALITY	14	11	1	2	0
30303 UTTARGAYA RURAL MUNICIPALITY	14	13	1	0	0
30304 KALIKA RURAL MUNICIPALITY	14	14	0	0	0
30305 NAUKUNDA RURAL MUNICIPALITY	18	17	1	0	0
Dhading District	916	396	39	89	392
30401 RUBI VALLEY RURAL MUNICIPALITY	7	1	0	1	5
30402 KHANIYABAS RURAL MUNICIPALITY	28	12	0	3	13
30403 GANGA JAMUNA RURAL MUNICIPALITY	58	15	2	2	39
30404 TRIPURASUNDARI RURAL MUNICIPALITY	68	34	1	4	29
30405 NETRAWATI DABAJONG RURAL MUNICIPALITY	36	9	1	0	26
30406 NILKANTHA MUNICIPALITY	180	78	8	30	64
30407 JWALAMUKHI RURAL MUNICIPALITY	74	44	1	0	29
30408 SIDDHALEK RURAL MUNICIPALITY	98	43	2	10	43
30409 BENIGHAT RORANG RURAL MUNICIPALITY	59	24	5	0	30
30410 GAJURI RURAL MUNICIPALITY	86	32	5	16	33
30411 GALCHHI RURAL MUNICIPALITY	66	26	2	16	22
30412 THAKRE RURAL MUNICIPALITY	113	58	1	1	53
30413 DHUNIBENSHI MUNICIPALITY	43	20	11	6	6
Nuwakot District	752	387	22	38	305
30501 DUPCHESHWOR RURAL MUNICIPALITY	35	8	0	0	27
30502 TADI RURAL MUNICIPALITY	54	22	3	0	29
30503 SURYAGADHI RURAL MUNICIPALITY	45	13	2	13	17
30504 BIDUR MUNICIPALITY	148	100	7	5	36
30505 KISPANG RURAL MUNICIPALITY	44	10	0	0	34
30506 MYAGANG RURAL MUNICIPALITY	34	16	1	0	17
30507 TARAKESHWOR RURAL MUNICIPALITY	33	22	1	0	10
30508 BELKOTGADHI MUNICIPALITY	112	71	2	0	39
30509 LIKHU RURAL MUNICIPALITY	57	29	1	13	14
30510 PANCHAKANYA RURAL MUNICIPALITY	33	11	0	0	22
30511 SHIVAPURI RURAL MUNICIPALITY	64	28	4	1	31
30512 KAKANI RURAL MUNICIPALITY	93	57	1	6	29

1) NSIC stands for Nepal Standard Industrial Classification.

2) Registered establishments only.

3) Includes Lease/contract out.

4) Includes "Not reported", "Unknown" and so on.

Table 5-1 Number of Establishments by Section of Industrial Classification, Tenure of Business Place (Building) and Local Level.

District and Local Level	Section of NSIC ¹⁾				
	A				
	Agriculture, forestry and fishing ²⁾				
	Tenure of Business Place (Building)				
	Total	Owned	Rented	Others ³⁾ (Lease+Others)	Not ⁴⁾ Applicable
Kathmandu District	421	135	158	76	52
30601 SHANKHARAPUR MUNICIPALITY	0	0	0	0	0
30602 KAGESHWORI MANAHARA MUNICIPALITY	14	5	8	1	0
30603 GOKARNESHWOR MUNICIPALITY	10	0	7	3	0
30604 BUDHANILKHANTHA MUNICIPALITY	78	34	22	10	12
30605 TOKHA MUNICIPALITY	45	16	15	12	2
30606 TARAKESHWOR MUNICIPALITY	19	10	4	2	3
30607 NAGARJUN MUNICIPALITY	29	11	7	7	4
30608 KATHMANDU METROPOLITIAN CITY	71	4	45	13	9
30609 KIRTIPUR MUNICIPALITY	30	4	12	11	3
30610 CHANDRAGIRI MUNICIPALITY	79	35	22	16	6
30611 DAKSHINKALI MUNICIPALITY	46	16	16	1	13
Bhaktapur District	154	53	51	29	21
30701 CHANGUNARAYAN MUNICIPALITY	87	36	18	15	18
30702 BHAKTAPUR MUNICIPALITY	13	4	5	4	0
30703 MADHYAPUR THIMI MUNICIPALITY	15	2	10	3	0
30704 SURYABINAYAK MUNICIPALITY	39	11	18	7	3
Lalitpur District	301	145	93	23	40
30801 MAHALAXMI MUNICIPALITY	19	0	10	3	6
30802 LALITPUR METROPOLITIAN CITY	104	31	40	8	25
30803 GODAWARI MUNICIPALITY	80	41	20	12	7
30804 KONJYOSOM RURAL MUNICIPALITY	25	19	6	0	0
30805 MAHANKAL RURAL MUNICIPALITY	49	33	14	0	2
30806 BAGMATI RURAL MUNICIPALITY	24	21	3	0	0
Kavrepalanchok District	736	384	70	46	236
30901 CHAURI DEURALI RURAL MUNICIPALITY	25	6	6	4	9
30902 BHUMLU RURAL MUNICIPALITY	36	36	0	0	0
30903 MANDAN DEUPUR MUNICIPALITY	70	28	4	8	30
30904 BANEPA MUNICIPALITY	63	18	16	7	22
30905 DHULIKHEL MUNICIPALITY	31	22	2	5	2
30906 PANCHKHAL MUNICIPALITY	140	85	5		44
30907 TEMAL RURAL MUNICIPALITY	34	10	0	1	23
30908 NAMOBUDDHA MUNICIPALITY	70	37	5	3	25
30909 PANAUTI MUNICIPALITY	94	65	8	4	17
30910 BETHANCHOWK RURAL MUNICIPALITY	71	50	8	2	11
30911 ROSHI RURAL MUNICIPALITY	44	8	3	5	28
30912 MAHABHARAT RURAL MUNICIPALITY	39	14	12	1	12
30913 KHANIKHOLA RURAL MUNICIPALITY	19	5	1	0	13
Ramechhap District	584	190	53	279	62
31001 UMAKUNDA RURAL MUNICIPALITY	42	14	2	14	12
31002 GOKULGANGA RURAL MUNICIPALITY	39	14	10	15	0
31003 LIKHU TAMAKOSHI RURAL MUNICIPALITY	59	14	4	30	11
31004 RAMECHHAP MUNICIPALITY	89	42	9	38	0
31005 MANTHALI MUNICIPALITY	114	46	8	46	14
31006 KHANDADEVI RURAL MUNICIPALITY	60	19	2	28	11
31007 DORAMBA RURAL MUNICIPALITY	141	30	4	93	14
31008 SUNAPATI RURAL MUNICIPALITY	40	11	14	15	0
Sindhuli District	1,009	315	18	589	87
31101 DUDHOULI MUNICIPALITY	123	60	1	43	19
31102 PHIKKAL RURAL MUNICIPALITY	52	6	3	16	27
31103 TINPATAN RURAL MUNICIPALITY	140	17	3	120	0
31104 GOLANJOR RURAL MUNICIPALITY	113	45	2	58	8
31105 KAMALAMAI MUNICIPALITY	230	157	5	61	7
31106 SUNKOSHI RURAL MUNICIPALITY	77	4	0	51	22
31107 GHYANGLEKHA RURAL MUNICIPALITY	62	1	0	57	4
31108 MARIN RURAL MUNICIPALITY	54	10	3	41	0
31109 HARIHARPURGAGHI RURAL MUNICIPALITY	158	15	1	142	0

1) NSIC stands for Nepal Standard Industrial Classification.

2) Registered establishments only.

3) Includes Lease/contract out.

4) Includes "Not reported ", "Unknown" and so on.

Table 5-1 Number of Establishments by Section of Industrial Classification, Tenure of Business Place (Building) and Local Level.

District and Local Level	Section of NSIC ¹⁾				
	A				
	Agriculture, forestry and fishing ²⁾				
	Tenure of Business Place (Building)				
	Total	Owned	Rented	Others ³⁾ (Lease+Others)	Not ⁴⁾ Applicable
Makwanpur District	465	370	25	44	26
31201 INDRASAROWAR RURAL MUNICIPALITY	7	6	0	1	0
31202 THAHA MUNICIPALITY	45	32	4	7	2
31203 KAILASH RURAL MUNICIPALITY	7	6	0	0	1
31204 RAKSIRANG RURAL MUNICIPALITY	17	13	3	1	0
31205 MANAHARI RURAL MUNICIPALITY	48	40	2	3	3
31206 HETAUDA SUB-METROPOLITIAN CITY	164	152	8	4	0
31207 BHIMPHEDE RURAL MUNICIPALITY	22	15	1	2	4
31208 MAKAWANPURGADHI RURAL MUNICIPALITY	80	72	1	7	0
31209 BAKAIYA RURAL MUNICIPALITY	59	29	4	14	12
31210 BAGMATI RURAL MUNICIPALITY	16	5	2	5	4
Chitawan District	585	448	61	26	50
31301 RAPTI MUNICIPALITY	73	61	6	2	4
31302 KALIKA MUNICIPALITY	28	21	0	1	6
31303 ICHCHHA KAMANA RURAL MUNICIPALITY	51	9	1	8	33
31304 BHARATPUR METROPOLITIAN CITY	208	168	30	5	5
31305 RATNANAGAR MUNICIPALITY	97	78	12	5	2
31306 KHAIRAHANI MUNICIPALITY	118	105	10	3	0
31307 MADI MUNICIPALITY	10	6	2	2	0

1) NSIC stands for Nepal Standard Industrial Classification.

2) Registered establishments only.

3) Includes Lease/contract out.

4) Includes "Not reported ", "Unknown" and so on.

Table 5-1 Number of Establishments by Section of Industrial Classification, Tenure of Business Place (Building) and Local Level.

District and Local Level	Section of NSIC ¹⁾				
	C				
	Manufacturing				
	Tenure of Business Place (Building)				
	Total	Owned	Rented	Others ²⁾ (Lease+Others)	Not ²⁾ Applicable
Bagamati Province					
Total	32,755	11,425	20,182	728	420
Metropolitan City	10,175	1,578	8,273	207	117
Sub-Metropolitan City	1,192	507	651	25	9
Municipality	15,841	5,324	9,842	438	237
Rural Municipality	5,547	4,016	1,416	58	57
301 Dolakha					
Total	758	472	266	8	12
Municipality	271	116	143	6	6
Rural Municipality	487	356	123	2	6
302 Sindhupalchok					
Total	1,246	844	366	17	19
Municipality	555	336	200	5	14
Rural Municipality	691	508	166	12	5
303 Rasuwa					
Total	96	65	31	0	0
Rural Municipality	96	65	31	0	0
304 Dhading					
Total	1,580	984	523	34	39
Municipality	430	203	205	13	9
Rural Municipality	1,150	781	318	21	30
305 Nuwakot					
Total	1,196	751	423	16	6
Municipality	468	250	207	11	0
Rural Municipality	728	501	216	5	6
306 Kathmandu					
Total	11,691	1,671	9,532	277	211
Metropolitan City	6,043	459	5,405	114	65
Municipality	5,648	1,212	4,127	163	146
307 Bhaktapur					
Total	3,367	1,096	2,098	144	29
Municipality	3,367	1,096	2,098	144	29

1) NSIC stands for Nepal Standard Industrial Classification.

2) Includes Lease/contract out.

3) Includes "Not reported ", "Unknown" and so on.

Table 5-1 Number of Establishments by Section of Industrial Classification, Tenure of Business Place (Building) and Local Level.

District and Local Level	Section of NSIC ¹⁾				
	C				
	Manufacturing				
	Tenure of Business Place (Building)				
	Total	Owned	Rented	Others ²⁾ (Lease+Others)	Not ²⁾ Applicable
308 Lalitpur					
Total	3,733	1,195	2,395	93	50
Metropolitan City	2,125	505	1,520	64	36
Municipality	1,241	385	822	26	8
Rural Municipality	367	305	53	3	6
309 Kavrepalanchok					
Total	1,914	895	980	32	7
Municipality	1,534	615	882	30	7
Rural Municipality	380	280	98	2	0
310 Ramechhap					
Total	625	399	223	1	2
Municipality	222	110	112	0	0
Rural Municipality	403	289	111	1	2
311 Sindhuli					
Total	971	610	346	14	1
Municipality	515	298	210	6	1
Rural Municipality	456	312	136	8	0
312 Makwanpur					
Total	2,116	1,176	898	31	11
Sub-Metropolitan City	1,192	507	651	25	9
Municipality	178	70	106	2	0
Rural Municipality	746	599	141	4	2
313 Chitawan					
Total	3,462	1,267	2,101	61	33
Metropolitan City	2,007	614	1,348	29	16
Municipality	1,412	633	730	32	17
Rural Municipality	43	20	23	0	0

1) NSIC stands for Nepal Standard Industrial Classification.

2) Includes Lease/contract out.

3) Includes "Not reported ", "Unknown" and so on.

Table 5-1 Number of Establishments by Section of Industrial Classification, Tenure of Business Place (Building) and Local Level.

District and Local Level	Section of NSIC ¹⁾				
	C				
	Manufacturing				
	Tenure of Business Place (Building)				
	Total	Owned	Rented	Others ²⁾ (Lease+Others)	Not ²⁾ Applicable
Dolakha District	758	472	266	8	12
30101 GAURISHANKAR RURAL MUNICIPALITY	27	21	6	0	0
30102 BIGU RURAL MUNICIPALITY	51	42	7	0	2
30103 KALINCHOWK RURAL MUNICIPALITY	126	88	38	0	0
30104 BAITEDHAR RURAL MUNICIPALITY	82	44	37	0	1
30105 JIRI MUNICIPALITY	42	27	15	0	0
30106 TAMAKOSHI RURAL MUNICIPALITY	49	41	8	0	0
30107 MELUNG RURAL MUNICIPALITY	109	93	13	1	2
30108 SHAILUNG RURAL MUNICIPALITY	43	27	14	1	1
30109 BHIMESHWOR MUNICIPALITY	229	89	128	6	6
Sindhupalchok District	1,246	844	366	17	19
30201 BHOTEKOSHI RURAL MUNICIPALITY	10	7	3	0	0
30202 JUGAL RURAL MUNICIPALITY	86	71	11	3	1
30203 PANCHPOKHARI THANGPAL RURAL MUNICIPALITY	101	78	22	1	0
30204 HELAMBU RURAL MUNICIPALITY	47	31	14	2	0
30205 MELANCHI MUNICIPALITY	205	142	59	2	2
30206 INDRAWOTI RURAL MUNICIPALITY	192	150	36	3	3
30207 CHOUTARA SANGACHOWKGADHI MUNICIPALITY	259	145	99	3	12
30208 BALEPHI RURAL MUNICIPALITY	84	48	36	0	0
30209 BAHRAHISE MUNICIPALITY	91	49	42	0	0
30210 TRIPURASUNDARI RURAL MUNICIPALITY	51	43	5	2	1
30211 LISANKHU PAKHAR RURAL MUNICIPALITY	40	20	19	1	0
30212 SUNKOSHI RURAL MUNICIPALITY	80	60	20	0	0
Rasuwa District	96	65	31	0	0
30301 GOSAIKUNDA RURAL MUNICIPALITY	12	5	7	0	0
30302 AMACHHODINMO RURAL MUNICIPALITY	2	2	0	0	0
30303 UTTARGAYA RURAL MUNICIPALITY	29	24	5	0	0
30304 KALIKA RURAL MUNICIPALITY	30	14	16	0	0
30305 NAUKUNDA RURAL MUNICIPALITY	23	20	3	0	0
Dhading District	1,580	984	523	34	39
30401 RUBI VALLEY RURAL MUNICIPALITY	32	28	3	0	1
30402 KHANIYABAS RURAL MUNICIPALITY	60	57	2	1	0
30403 GANGA JAMUNA RURAL MUNICIPALITY	147	122	22	3	0
30404 TRIPURASUNDARI RURAL MUNICIPALITY	191	154	29	4	4
30405 NETRAWATI DABAJONG RURAL MUNICIPALITY	72	50	21	0	1
30406 NILKHANDA MUNICIPALITY	286	141	137	0	8
30407 JWALAMUKHI RURAL MUNICIPALITY	123	91	32	0	0
30408 SIDDHALEK RURAL MUNICIPALITY	101	74	23	3	1
30409 BENIGHAT RORANG RURAL MUNICIPALITY	78	41	37	0	0
30410 GAJURI RURAL MUNICIPALITY	91	44	43	1	3
30411 GALCHHI RURAL MUNICIPALITY	120	55	40	6	19
30412 THAKRE RURAL MUNICIPALITY	135	65	66	3	1
30413 DHUNIBENSHI MUNICIPALITY	144	62	68	13	1
Nuwakot District	1,196	751	423	16	6
30501 DUPCHESHWOR RURAL MUNICIPALITY	150	125	25	0	0
30502 TADI RURAL MUNICIPALITY	88	54	30	1	3
30503 SURYAGADHI RURAL MUNICIPALITY	51	34	16	1	0
30504 BIDUR MUNICIPALITY	341	157	174	10	0
30505 KISPANG RURAL MUNICIPALITY	51	30	21	0	0
30506 MYAGANG RURAL MUNICIPALITY	63	39	23	0	1
30507 TARAKESHWOR RURAL MUNICIPALITY	78	60	16	1	1
30508 BELKOTGADHI MUNICIPALITY	127	93	33	1	0
30509 LIKHU RURAL MUNICIPALITY	86	48	36	1	1
30510 PANCHAKANYA RURAL MUNICIPALITY	73	55	17	1	0
30511 SHIVAPURI RURAL MUNICIPALITY	26	18	8	0	0
30512 KAKANI RURAL MUNICIPALITY	62	38	24	0	0

1) NSIC stands for Nepal Standard Industrial Classification.

2) Includes Lease/contract out.

3) Includes "Not reported ", "Unknown" and so on.

Table 5-1 Number of Establishments by Section of Industrial Classification, Tenure of Business Place (Building) and Local Level.

District and Local Level	Section of NSIC ¹⁾				
	C				
	Manufacturing				
	Tenure of Business Place (Building)				
	Total	Owned	Rented	Others ²⁾ (Lease+Others)	Not ²⁾ Applicable
Kathmandu District	11,691	1,671	9,532	277	211
30601 SHANKHARAPUR MUNICIPALITY	97	40	57	0	0
30602 KAGESHWORI MANAHARA MUNICIPALITY	487	102	380	4	1
30603 GOKARNESHWOR MUNICIPALITY	727	66	637	11	13
30604 BUDHANILKHANTHA MUNICIPALITY	751	83	641	23	4
30605 TOKHA MUNICIPALITY	642	79	544	11	8
30606 TARAKESHWOR MUNICIPALITY	561	74	425	17	45
30607 NAGARJUN MUNICIPALITY	478	47	403	24	4
30608 KATHMANDU METROPOLITIAN CITY	6,043	459	5,405	114	65
30609 KIRTIPUR MUNICIPALITY	670	248	344	25	53
30610 CHANDRAGIRI MUNICIPALITY	1,070	412	598	46	14
30611 DAKSHINKALI MUNICIPALITY	165	61	98	2	4
Bhaktapur District	3,367	1,096	2,098	144	29
30701 CHANGUNARAYAN MUNICIPALITY	456	168	233	49	6
30702 BHAKTAPUR MUNICIPALITY	1,302	475	751	59	17
30703 MADHYAPUR THIMI MUNICIPALITY	829	230	583	11	5
30704 SURYABINAYAK MUNICIPALITY	780	223	531	25	1
Lalitpur District	3,733	1,195	2,395	93	50
30801 MAHALAXMI MUNICIPALITY	715	183	517	9	6
30802 LALITPUR METROPOLITIAN CITY	2,125	505	1,520	64	36
30803 GODAWARI MUNICIPALITY	526	202	305	17	2
30804 KONJYOSOM RURAL MUNICIPALITY	37	22	12	2	1
30805 MAHANKAL RURAL MUNICIPALITY	48	28	19	1	0
30806 BAGMATI RURAL MUNICIPALITY	282	255	22	0	5
Kavrepalanchok District	1,914	895	980	32	7
30901 CHAURI DEURALI RURAL MUNICIPALITY	61	45	14	2	0
30902 BHUMLU RURAL MUNICIPALITY	40	31	9	0	0
30903 MANDAN DEUPUR MUNICIPALITY	141	87	50	3	1
30904 BANEPA MUNICIPALITY	626	187	425	14	0
30905 DHULIKHEL MUNICIPALITY	144	54	89	1	0
30906 PANCHKHAL MUNICIPALITY	228	107	114	4	4
30907 TEMAL RURAL MUNICIPALITY	69	60	9	0	0
30908 NAMOBUDDHA MUNICIPALITY	119	66	50	3	0
30909 PANAUTI MUNICIPALITY	276	114	154	6	2
30910 BETHANCHOWK RURAL MUNICIPALITY	80	49	31	0	0
30911 ROSHI RURAL MUNICIPALITY	83	53	30	0	0
30912 MAHABHARAT RURAL MUNICIPALITY	22	19	3	0	0
30913 KHANIKHOLA RURAL MUNICIPALITY	25	23	2	0	0
Ramechhap District	625	399	223	1	2
31001 UMAKUNDA RURAL MUNICIPALITY	69	51	16	0	2
31002 GOKULGANGA RURAL MUNICIPALITY	58	36	22	0	0
31003 LIKHU TAMAKOSHI RURAL MUNICIPALITY	65	31	33	1	0
31004 RAMECHHAP MUNICIPALITY	65	34	31	0	0
31005 MANTHALI MUNICIPALITY	157	76	81	0	0
31006 KHANDADEVI RURAL MUNICIPALITY	27	16	11	0	0
31007 DORAMBA RURAL MUNICIPALITY	95	77	18	0	0
31008 SUNAPATI RURAL MUNICIPALITY	89	78	11	0	0
Sindhuli District	971	610	346	14	1
31101 DUDHOULI MUNICIPALITY	164	117	45	1	1
31102 PHIKKAL RURAL MUNICIPALITY	26	19	6	1	0
31103 TINPATAN RURAL MUNICIPALITY	131	90	35	6	0
31104 GOLANJOR RURAL MUNICIPALITY	60	37	23	0	0
31105 KAMALAMAI MUNICIPALITY	351	181	165	5	0
31106 SUNKOSHI RURAL MUNICIPALITY	48	19	28	1	0
31107 GHYANGLEKHA RURAL MUNICIPALITY	30	19	11	0	0
31108 MARIN RURAL MUNICIPALITY	66	41	25	0	0
31109 HARIHARPURGAGHI RURAL MUNICIPALITY	95	87	8	0	0

1) NSIC stands for Nepal Standard Industrial Classification.

2) Includes Lease/contract out.

3) Includes "Not reported", "Unknown" and so on.

Table 5-1 Number of Establishments by Section of Industrial Classification, Tenure of Business Place (Building) and Local Level.

District and Local Level	Section of NSIC ¹⁾				
	C				
	Manufacturing				
	Tenure of Business Place (Building)				
	Total	Owned	Rented	Others ²⁾ (Lease+Others)	Not ²⁾ Applicable
Makwanpur District	2,116	1,176	898	31	11
31201 INDRASAROWAR RURAL MUNICIPALITY	34	12	22	0	0
31202 THAHA MUNICIPALITY	178	70	106	2	0
31203 KAILASH RURAL MUNICIPALITY	54	48	6	0	0
31204 RAKSIRANG RURAL MUNICIPALITY	58	56	1	1	0
31205 MANAHARI RURAL MUNICIPALITY	159	115	42	1	1
31206 HETAUDA SUB-METROPOLITIAN CITY	1,192	507	651	25	9
31207 BHIMPHEDE RURAL MUNICIPALITY	40	31	9	0	0
31208 MAKAWANPURGADHI RURAL MUNICIPALITY	146	135	10	1	0
31209 BAKAIYA RURAL MUNICIPALITY	141	108	32	1	0
31210 BAGMATI RURAL MUNICIPALITY	114	94	19	0	1
Chitawan District	3,462	1,267	2,101	61	33
31301 RAPTI MUNICIPALITY	189	75	101	12	1
31302 KALIKA MUNICIPALITY	184	91	92	0	1
31303 ICHCHHA KAMANA RURAL MUNICIPALITY	43	20	23	0	0
31304 BHARATPUR METROPOLITIAN CITY	2,007	614	1,348	29	16
31305 RATNANAGAR MUNICIPALITY	514	222	278	4	10
31306 KHAIRAHANI MUNICIPALITY	398	195	185	14	4
31307 MADI MUNICIPALITY	127	50	74	2	1

1) NSIC stands for Nepal Standard Industrial Classification.

2) Includes Lease/contract out.

3) Includes "Not reported ", "Unknown" and so on.

Table 5-1 Number of Establishments by Section of Industrial Classification, Tenure of Business Place (Building) and Local Level.

District and Local Level	Section of NSIC ¹⁾				
	B+D+E+F				
	Mining, Electricity, Gas, Water supply & Construction				
	Tenure of Business Place (Building)				
	Total	Owned	Rented	Others ²⁾ (Lease+Others)	Not ²⁾ Applicable
Bagamati Province					
Total	2,173	663	1,015	202	293
Metropolitan City	609	70	473	36	30
Sub-Metropolitan City	141	95	34	10	2
Municipality	825	279	379	78	89
Rural Municipality	598	219	129	78	172
301 Dolakha					
Total	100	27	23	0	50
Municipality	35	17	13	0	5
Rural Municipality	65	10	10	0	45
302 Sindhupalchok					
Total	145	52	32	9	52
Municipality	66	22	19	6	19
Rural Municipality	79	30	13	3	33
303 Rasuwa					
Total	9	3	5	1	0
Rural Municipality	9	3	5	1	0
304 Dhading					
Total	126	38	45	9	34
Municipality	13	6	5	0	2
Rural Municipality	113	32	40	9	32
305 Nuwakot					
Total	80	34	26	7	13
Municipality	34	15	14	3	2
Rural Municipality	46	19	12	4	11
306 Kathmandu					
Total	695	103	497	52	43
Metropolitan City	431	32	350	28	21
Municipality	264	71	147	24	22
307 Bhaktapur					
Total	151	53	72	12	14
Municipality	151	53	72	12	14

1) NSIC stands for Nepal Standard Industrial Classification.

2) Includes Lease/contract out.

3) Includes "Not reported ", "Unknown" and so on.

Table 5-1 Number of Establishments by Section of Industrial Classification, Tenure of Business Place (Building) and Local Level.

District and Local Level	Section of NSIC ¹⁾				
	B+D+E+F				
	Mining, Electricity, Gas, Water supply & Construction				
	Tenure of Business Place (Building)				
	Total	Owned	Rented	Others ²⁾ (Lease+Others)	Not ²⁾ Applicable
308 Lalitpur					
Total	191	44	125	12	10
Metropolitan City	125	25	85	8	7
Municipality	44	13	24	4	3
Rural Municipality	22	6	16	0	0
309 Kavrepalanchok					
Total	169	68	50	17	34
Municipality	103	34	42	8	19
Rural Municipality	66	34	8	9	15
310 Ramechhap					
Total	100	37	14	14	35
Municipality	23	11	8	1	3
Rural Municipality	77	26	6	13	32
311 Sindhuli					
Total	79	29	13	36	1
Municipality	22	11	6	5	0
Rural Municipality	57	18	7	31	1
312 Makwanpur					
Total	221	140	49	27	5
Sub-Metropolitan City	141	95	34	10	2
Municipality	19	6	4	9	0
Rural Municipality	61	39	11	8	3
313 Chitawan					
Total	107	35	64	6	2
Metropolitan City	53	13	38	0	2
Municipality	51	20	25	6	0
Rural Municipality	3	2	1	0	0

1) NSIC stands for Nepal Standard Industrial Classification.

2) Includes Lease/contract out.

3) Includes "Not reported ", "Unknown" and so on.

Table 5-1 Number of Establishments by Section of Industrial Classification, Tenure of Business Place (Building) and Local Level.

District and Local Level	Section of NSIC ¹⁾				
	B+D+E+F				
	Mining, Electricity, Gas, Water supply & Construction				
	Tenure of Business Place (Building)				
	Total	Owned	Rented	Others ²⁾ (Lease+Others)	Not ²⁾ Applicable
Dolakha District	100	27	23	0	50
30101 GAURISHANKAR RURAL MUNICIPALITY	4	1	3	0	0
30102 BIGU RURAL MUNICIPALITY	34	4	0	0	30
30103 KALINCHOWK RURAL MUNICIPALITY	14	1	3	0	10
30104 BAITEDHAR RURAL MUNICIPALITY	5	0	0	0	5
30105 JIRI MUNICIPALITY	9	3	5	0	1
30106 TAMAKOSHI RURAL MUNICIPALITY	7	4	3	0	0
30107 MELUNG RURAL MUNICIPALITY	0	0	0	0	0
30108 SHAILUNG RURAL MUNICIPALITY	1	0	1	0	0
30109 BHIMESHWOR MUNICIPALITY	26	14	8	0	4
Sindhupalchok District	145	52	32	9	52
30201 BHOTEKOSHI RURAL MUNICIPALITY	0	0	0	0	0
30202 JUGAL RURAL MUNICIPALITY	11	8	0	2	1
30203 PANCHPOKHARI THANGPAL RURAL MUNICIPALITY	4	0	1	0	3
30204 HELAMBU RURAL MUNICIPALITY	6	2	1	0	3
30205 MELANCHI MUNICIPALITY	33	13	10	1	9
30206 INDRAWOTI RURAL MUNICIPALITY	24	3	8	0	13
30207 CHOUTARA SANGACHOWKGADHI MUNICIPALITY	28	9	6	5	8
30208 BALEPHI RURAL MUNICIPALITY	2	0	2	0	0
30209 BAHHRABISE MUNICIPALITY	5	0	3	0	2
30210 TRIPURASUNDARI RURAL MUNICIPALITY	13	1	0	0	12
30211 LISANKHU PAKHAR RURAL MUNICIPALITY	2	1	1	0	0
30212 SUNKOSHI RURAL MUNICIPALITY	17	15	0	1	1
Rasuwa District	9	3	5	1	0
30301 GOSAIKUNDA RURAL MUNICIPALITY	2	1	1	0	0
30302 AMACHHODINMO RURAL MUNICIPALITY	2	2	0	0	0
30303 UTTARGAYA RURAL MUNICIPALITY	4	0	3	1	0
30304 KALIKA RURAL MUNICIPALITY	1	0	1	0	0
30305 NAUKUNDA RURAL MUNICIPALITY	0	0	0	0	0
Dhading District	126	38	45	9	34
30401 RUBI VALLEY RURAL MUNICIPALITY	5	3	2	0	0
30402 KHANIYABAS RURAL MUNICIPALITY	12	3	0	2	7
30403 GANGA JAMUNA RURAL MUNICIPALITY	12	2	1	1	8
30404 TRIPURASUNDARI RURAL MUNICIPALITY	9	4	1	1	3
30405 NETRAWATI DABAJONG RURAL MUNICIPALITY	2	2	0	0	0
30406 NILKHANDA MUNICIPALITY	11	5	4	0	2
30407 JWALAMUKHI RURAL MUNICIPALITY	2	0	1	0	1
30408 SIDDHALEK RURAL MUNICIPALITY	9	4	3	1	1
30409 BENIGHAT RORANG RURAL MUNICIPALITY	15	2	6	0	7
30410 GAJURI RURAL MUNICIPALITY	8	3	5	0	0
30411 GALCHHI RURAL MUNICIPALITY	17	3	9	4	1
30412 THAKRE RURAL MUNICIPALITY	22	6	12	0	4
30413 DHUNIBENSHI MUNICIPALITY	2	1	1	0	0
Nuwakot District	80	34	26	7	13
30501 DUPCHESHWOR RURAL MUNICIPALITY	9	4	3	1	1
30502 TADI RURAL MUNICIPALITY	10	2	2	0	6
30503 SURYAGADHI RURAL MUNICIPALITY	4	0	4	0	0
30504 BIDUR MUNICIPALITY	20	10	8	2	0
30505 KISPANG RURAL MUNICIPALITY	0	0	0	0	0
30506 MYAGANG RURAL MUNICIPALITY	3	1	0	0	2
30507 TARAKESHWOR RURAL MUNICIPALITY	0	0	0	0	0
30508 BELKOTGADHI MUNICIPALITY	14	5	6	1	2
30509 LIKHU RURAL MUNICIPALITY	10	4	2	2	2
30510 PANCHAKANYA RURAL MUNICIPALITY	5	5	0	0	0
30511 SHIVAPURI RURAL MUNICIPALITY	2	1	0	1	0
30512 KAKANI RURAL MUNICIPALITY	3	2	1	0	0

1) NSIC stands for Nepal Standard Industrial Classification.

2) Includes Lease/contract out.

3) Includes "Not reported ", "Unknown" and so on.

Table 5-1 Number of Establishments by Section of Industrial Classification, Tenure of Business Place (Building) and Local Level.

District and Local Level	Section of NSIC ¹⁾				
	B+D+E+F				
	Mining, Electricity, Gas, Water supply & Construction				
	Tenure of Business Place (Building)				
	Total	Owned	Rented	Others ²⁾ (Lease+Others)	Not ²⁾ Applicable
Kathmandu District	695	103	497	52	43
30601 SHANKHARAPUR MUNICIPALITY	6	3	3	0	0
30602 KAGESHWORI MANAHARA MUNICIPALITY	16	7	9	0	0
30603 GOKARNESHWOR MUNICIPALITY	23	4	17	2	0
30604 BUDHANILKHANTHA MUNICIPALITY	30	5	22	3	0
30605 TOKHA MUNICIPALITY	31	5	26	0	0
30606 TARAKESHWOR MUNICIPALITY	22	0	12	4	6
30607 NAGARJUN MUNICIPALITY	12	2	10	0	0
30608 KATHMANDU METROPOLITIAN CITY	431	32	350	28	21
30609 KIRTIPUR MUNICIPALITY	49	11	18	11	9
30610 CHANDRAGIRI MUNICIPALITY	59	27	24	3	5
30611 DAKSHINKALI MUNICIPALITY	16	7	6	1	2
Bhaktapur District	151	53	72	12	14
30701 CHANGUNARAYAN MUNICIPALITY	68	39	15	4	10
30702 BHAKTAPUR MUNICIPALITY	20	2	14	3	1
30703 MADHYAPUR THIMI MUNICIPALITY	37	6	26	3	2
30704 SURYABINAYAK MUNICIPALITY	26	6	17	2	1
Lalitpur District	191	44	125	12	10
30801 MAHALAXMI MUNICIPALITY	18	5	12	1	0
30802 LALITPUR METROPOLITIAN CITY	125	25	85	8	7
30803 GODAWARI MUNICIPALITY	26	8	12	3	3
30804 KONJYOSOM RURAL MUNICIPALITY	11	1	10	0	0
30805 MAHANKAL RURAL MUNICIPALITY	7	4	3	0	0
30806 BAGMATI RURAL MUNICIPALITY	4	1	3	0	0
Kavrepalanchok District	169	68	50	17	34
30901 CHAURI DEURALI RURAL MUNICIPALITY	9	1	4	3	1
30902 BHUMLU RURAL MUNICIPALITY	1	1	0	0	0
30903 MANDAN DEUPUR MUNICIPALITY	10	2	4	1	3
30904 BANEPA MUNICIPALITY	31	6	24	0	1
30905 DHULIKHEL MUNICIPALITY	3	1	2	0	0
30906 PANCHKHAL MUNICIPALITY	27	7	5		10
30907 TEMAL RURAL MUNICIPALITY	4	1	0	0	3
30908 NAMOBUDDHA MUNICIPALITY	11	6	4	1	0
30909 PANAUTI MUNICIPALITY	21	12	3	1	5
30910 BETHANCHOWK RURAL MUNICIPALITY	14	9	3	1	1
30911 ROSHI RURAL MUNICIPALITY	24	11	0	5	8
30912 MAHABHARAT RURAL MUNICIPALITY	8	7	0	0	1
30913 KHANIKHOLA RURAL MUNICIPALITY	6	4	1	0	1
Ramechhap District	100	37	14	14	35
31001 UMAKUNDA RURAL MUNICIPALITY	45	11	0	7	27
31002 GOKULGANGA RURAL MUNICIPALITY	9	8	1	0	0
31003 LIKHU TAMAKOSHI RURAL MUNICIPALITY	8	3	2	3	0
31004 RAMECHHAP MUNICIPALITY	5	2	3	0	0
31005 MANTHALI MUNICIPALITY	18	9	5	1	3
31006 KHANDADEVI RURAL MUNICIPALITY	8	1	1	1	5
31007 DORAMBA RURAL MUNICIPALITY	5	3	2	0	0
31008 SUNAPATI RURAL MUNICIPALITY	2	0	0	2	0
Sindhuli District	79	29	13	36	1
31101 DUDHOULI MUNICIPALITY	4	3	0	1	0
31102 PHIKKAL RURAL MUNICIPALITY	6	5	0	1	0
31103 TINPATAN RURAL MUNICIPALITY	22	2	0	20	0
31104 GOLANJOR RURAL MUNICIPALITY	7	3	2	2	0
31105 KAMALAMAI MUNICIPALITY	18	8	6	4	0
31106 SUNKOSHI RURAL MUNICIPALITY	16	8	4	3	1
31107 GHYANGLEKHA RURAL MUNICIPALITY	0	0	0	0	0
31108 MARIN RURAL MUNICIPALITY	4	0	1	3	0
31109 HARIHARPURGAGHI RURAL MUNICIPALITY	2	0	0	2	0

1) NSIC stands for Nepal Standard Industrial Classification.

2) Includes Lease/contract out.

3) Includes "Not reported", "Unknown" and so on.

Table 5-1 Number of Establishments by Section of Industrial Classification, Tenure of Business Place (Building) and Local Level.

District and Local Level	Section of NSIC ¹⁾				
	B+D+E+F				
	Mining, Electricity, Gas, Water supply & Construction				
	Tenure of Business Place (Building)				
	Total	Owned	Rented	Others ²⁾ (Lease+Others)	Not ²⁾ Applicable
Makwanpur District	221	140	49	27	5
31201 INDRASAROWAR RURAL MUNICIPALITY	6	5	0	1	0
31202 THAHA MUNICIPALITY	19	6	4	9	0
31203 KAILASH RURAL MUNICIPALITY	4	3	0	0	1
31204 RAKSIRANG RURAL MUNICIPALITY	0	0	0	0	0
31205 MANAHARI RURAL MUNICIPALITY	13	8	2	3	0
31206 HETAUDA SUB-METROPOLITIAN CITY	141	95	34	10	2
31207 BHIMPHEDE RURAL MUNICIPALITY	7	6	1	0	0
31208 MAKAWANPURGADHI RURAL MUNICIPALITY	11	8	2	1	0
31209 BAKAIYA RURAL MUNICIPALITY	13	5	3	3	2
31210 BAGMATI RURAL MUNICIPALITY	7	4	3	0	0
Chitawan District	107	35	64	6	2
31301 RAPTI MUNICIPALITY	13	5	5	3	0
31302 KALIKA MUNICIPALITY	7	2	4	1	0
31303 ICHCHHA KAMANA RURAL MUNICIPALITY	3	2	1	0	0
31304 BHARATPUR METROPOLITIAN CITY	53	13	38	0	2
31305 RATNANAGAR MUNICIPALITY	13	8	5	0	0
31306 KHAIRAHANI MUNICIPALITY	16	5	10	1	0
31307 MADI MUNICIPALITY	2	0	1	1	0

1) NSIC stands for Nepal Standard Industrial Classification.

2) Includes Lease/contract out.

3) Includes "Not reported", "Unknown" and so on.

Table 5-1 Number of Establishments by Section of Industrial Classification, Tenure of Business Place (Building) and Local Level.

District and Local Level	Section of NSIC ¹⁾				
	G				
	Wholesale and Retail Trade				
	Tenure of Business Place (Building)				
	Total	Owned	Rented	Others ²⁾ (Lease+Others)	Not ²⁾ Applicable
Bagamati Province					
Total	144,448	45,374	88,810	1,470	8,794
Metropolitan City	65,031	8,893	48,973	707	6,458
Sub-Metropolitan City	4,731	1,928	2,572	110	121
Municipality	57,314	21,481	33,242	526	2,065
Rural Municipality	17,372	13,072	4,023	127	150
301 Dolakha					
Total	2,675	1,666	912	13	84
Municipality	1,082	539	498	4	41
Rural Municipality	1,593	1,127	414	9	43
302 Sindhupalchok					
Total	4,047	2,947	1,058	24	18
Municipality	1,819	1,189	611	9	10
Rural Municipality	2,228	1,758	447	15	8
303 Rasuwa					
Total	537	377	160	0	0
Rural Municipality	537	377	160	0	0
304 Dhading					
Total	5,246	3,581	1,577	26	62
Municipality	1,639	926	696	6	11
Rural Municipality	3,607	2,655	881	20	51
305 Nuwakot					
Total	3,687	2,556	1,087	21	23
Municipality	1,818	1,100	686	16	16
Rural Municipality	1,869	1,456	401	5	7
306 Kathmandu					
Total	69,100	9,074	53,435	741	5,850
Metropolitan City	45,768	3,607	36,999	537	4,625
Municipality	23,332	5,467	16,436	204	1,225
307 Bhaktapur					
Total	9,387	3,255	5,620	155	357
Municipality	9,387	3,255	5,620	155	357

1) NSIC stands for Nepal Standard Industrial Classification.

2) Includes Lease/contract out.

3) Includes "Not reported ", "Unknown" and so on.

Table 5-1 Number of Establishments by Section of Industrial Classification, Tenure of Business Place (Building) and Local Level.

District and Local Level	Section of NSIC ¹⁾				
	G				
	Wholesale and Retail Trade				
	Tenure of Business Place (Building)				
	Total	Owned	Rented	Others ²⁾ (Lease+Others)	Not ²⁾ Applicable
308 Lalitpur					
Total	13,800	3,576	8,841	153	1,230
Metropolitan City	9,772	1,952	6,516	129	1,175
Municipality	3,662	1,382	2,206	22	52
Rural Municipality	366	242	119	2	3
309 Kavrepalanchok					
Total	6,135	3,176	2,797	45	117
Municipality	5,004	2,304	2,550	37	113
Rural Municipality	1,131	872	247	8	4
310 Ramechhap					
Total	2,212	1,419	730	46	17
Municipality	860	485	361	4	10
Rural Municipality	1,352	934	369	42	7
311 Sindhuli					
Total	3,470	2,343	1,079	35	13
Municipality	1,964	1,188	742	24	10
Rural Municipality	1,506	1,155	337	11	3
312 Makwanpur					
Total	7,992	4,426	3,308	127	131
Sub-Metropolitan City	4,731	1,928	2,572	110	121
Municipality	534	293	238	3	0
Rural Municipality	2,727	2,205	498	14	10
313 Chitawan					
Total	16,160	6,978	8,206	84	892
Metropolitan City	9,491	3,334	5,458	41	658
Municipality	6,213	3,353	2,598	42	220
Rural Municipality	456	291	150	1	14

1) NSIC stands for Nepal Standard Industrial Classification.

2) Includes Lease/contract out.

3) Includes "Not reported ", "Unknown" and so on.

Table 5-1 Number of Establishments by Section of Industrial Classification, Tenure of Business Place (Building) and Local Level.

District and Local Level	Section of NSIC ¹⁾				
	G				
	Wholesale and Retail Trade				
	Tenure of Business Place (Building)				
	Total	Owned	Rented	Others ²⁾ (Lease+Others)	Not ²⁾ Applicable
Dolakha District	2,675	1,666	912	13	84
30101 GAURISHANKAR RURAL MUNICIPALITY	169	133	35	0	1
30102 BIGU RURAL MUNICIPALITY	230	151	78	0	1
30103 KALINCHOWK RURAL MUNICIPALITY	347	235	105	5	2
30104 BAITEDHAR RURAL MUNICIPALITY	245	153	87	2	3
30105 JIRI MUNICIPALITY	230	136	93	0	1
30106 TAMAKOSHI RURAL MUNICIPALITY	210	136	43	1	30
30107 MELUNG RURAL MUNICIPALITY	184	157	25	1	1
30108 SHAILUNG RURAL MUNICIPALITY	208	162	41	0	5
30109 BHIMESHWOR MUNICIPALITY	852	403	405	4	40
Sindhupalchok District	4,047	2,947	1,058	24	18
30201 BHOTEKOSHI RURAL MUNICIPALITY	179	139	40	0	0
30202 JUGAL RURAL MUNICIPALITY	320	282	36	2	0
30203 PANCHPOKHARI THANGPAL RURAL MUNICIPALITY	208	175	33	0	0
30204 HELAMBU RURAL MUNICIPALITY	177	120	57	0	0
30205 MELANCHI MUNICIPALITY	621	356	252	4	9
30206 INDRAWOTI RURAL MUNICIPALITY	316	262	41	8	5
30207 CHOUTARA SANGACHOWKGADHI MUNICIPALITY	753	519	230	4	0
30208 BALEPHI RURAL MUNICIPALITY	385	247	134	2	2
30209 BAHRABISE MUNICIPALITY	445	314	129	1	1
30210 TRIPURASUNDARI RURAL MUNICIPALITY	172	155	16	1	0
30211 LISANKHU PAKHAR RURAL MUNICIPALITY	239	183	55	0	1
30212 SUNKOSHI RURAL MUNICIPALITY	232	195	35	2	0
Rasuwa District	537	377	160	0	0
30301 GOSAIKUNDA RURAL MUNICIPALITY	120	62	58	0	0
30302 AMACHHODINMO RURAL MUNICIPALITY	56	43	13	0	0
30303 UTTARGAYA RURAL MUNICIPALITY	103	74	29	0	0
30304 KALIKA RURAL MUNICIPALITY	140	98	42	0	0
30305 NAUKUNDA RURAL MUNICIPALITY	118	100	18	0	0
Dhading District	5,246	3,581	1,577	26	62
30401 RUBI VALLEY RURAL MUNICIPALITY	107	101	6	0	0
30402 KHANIYABAS RURAL MUNICIPALITY	151	129	22	0	0
30403 GANGA JAMUNA RURAL MUNICIPALITY	297	248	38	1	10
30404 TRIPURASUNDARI RURAL MUNICIPALITY	420	353	60	0	7
30405 NETRAWATI DABAJONG RURAL MUNICIPALITY	162	123	39	0	0
30406 NILKHANDHA MUNICIPALITY	1,182	657	510	6	9
30407 JWALAMUKHI RURAL MUNICIPALITY	267	212	55	0	0
30408 SIDDHALEK RURAL MUNICIPALITY	272	224	46	1	1
30409 BENIGHAT RORANG RURAL MUNICIPALITY	670	446	211	3	10
30410 GAJURI RURAL MUNICIPALITY	458	291	149	6	12
30411 GALCHHI RURAL MUNICIPALITY	398	287	95	5	11
30412 THAKRE RURAL MUNICIPALITY	405	241	160	4	0
30413 DHUNIBENSHI MUNICIPALITY	457	269	186	0	2
Nuwakot District	3,687	2,556	1,087	21	23
30501 DUPCHESHWOR RURAL MUNICIPALITY	250	226	23	1	0
30502 TADI RURAL MUNICIPALITY	207	164	42	1	0
30503 SURYAGADHI RURAL MUNICIPALITY	183	143	40	0	0
30504 BIDUR MUNICIPALITY	1,434	820	583	15	16
30505 KISPANG RURAL MUNICIPALITY	166	111	54	1	0
30506 MYAGANG RURAL MUNICIPALITY	161	122	39	0	0
30507 TARAKESHWOR RURAL MUNICIPALITY	154	118	36	0	0
30508 BELKOTGADHI MUNICIPALITY	384	280	103	1	0
30509 LIKHU RURAL MUNICIPALITY	280	207	70	1	2
30510 PANCHAKANYA RURAL MUNICIPALITY	138	110	26	0	2
30511 SHIVAPURI RURAL MUNICIPALITY	109	101	7	0	1
30512 KAKANI RURAL MUNICIPALITY	221	154	64	1	2

1) NSIC stands for Nepal Standard Industrial Classification.

2) Includes Lease/contract out.

3) Includes "Not reported ", "Unknown" and so on.

Table 5-1 Number of Establishments by Section of Industrial Classification, Tenure of Business Place (Building) and Local Level.

District and Local Level	Section of NSIC ¹⁾				
	G				
	Wholesale and Retail Trade				
	Tenure of Business Place (Building)				
	Total	Owned	Rented	Others ²⁾ (Lease+Others)	Not ²⁾ Applicable
Kathmandu District	69,100	9,074	53,435	741	5,850
30601 SHANKHARAPUR MUNICIPALITY	384	225	158	1	0
30602 KAGESHWORI MANAHARA MUNICIPALITY	2,086	510	1,541	10	25
30603 GOKARNESHWOR MUNICIPALITY	3,548	545	2,638	22	343
30604 BUDHANILKHANTHA MUNICIPALITY	3,440	661	2,723	12	44
30605 TOKHA MUNICIPALITY	3,574	505	2,838	20	211
30606 TARAKESHWOR MUNICIPALITY	2,056	507	1,461	14	74
30607 NAGARJUN MUNICIPALITY	1,907	456	1,411	25	15
30608 KATHMANDU METROPOLITIAN CITY	45,768	3,607	36,999	537	4,625
30609 KIRTIPUR MUNICIPALITY	2,033	640	1,168	45	180
30610 CHANDRAGIRI MUNICIPALITY	3,634	1,165	2,104	51	314
30611 DAKSHINKALI MUNICIPALITY	670	253	394	4	19
Bhaktapur District	9,387	3,255	5,620	155	357
30701 CHANGUNARAYAN MUNICIPALITY	1,065	604	433	21	7
30702 BHAKTAPUR MUNICIPALITY	3,047	973	1,772	92	210
30703 MADHYAPUR THIMI MUNICIPALITY	2,773	812	1,887	24	50
30704 SURYABINAYAK MUNICIPALITY	2,502	866	1,528	18	90
Lalitpur District	13,800	3,576	8,841	153	1,230
30801 MAHALAXMI MUNICIPALITY	2,128	647	1,444	10	27
30802 LALITPUR METROPOLITIAN CITY	9,772	1,952	6,516	129	1,175
30803 GODAWARI MUNICIPALITY	1,534	735	762	12	25
30804 KONJYOSOM RURAL MUNICIPALITY	102	74	27	0	1
30805 MAHANKAL RURAL MUNICIPALITY	110	63	44	2	1
30806 BAGMATI RURAL MUNICIPALITY	154	105	48	0	1
Kavrepalanchok District	6,135	3,176	2,797	45	117
30901 CHAURI DEURALI RURAL MUNICIPALITY	154	110	41	3	0
30902 BHUMLU RURAL MUNICIPALITY	167	135	30	0	2
30903 MANDAN DEUPUR MUNICIPALITY	413	272	132	7	2
30904 BANEPA MUNICIPALITY	2,168	790	1,324	14	40
30905 DHULIKHEL MUNICIPALITY	592	258	312	2	20
30906 PANCHKHAL MUNICIPALITY	567	309	224		27
30907 TEMAL RURAL MUNICIPALITY	199	175	22	1	1
30908 NAMOBUDDHA MUNICIPALITY	417	218	181	3	15
30909 PANAUTI MUNICIPALITY	847	457	377	4	9
30910 BETHANCHOWK RURAL MUNICIPALITY	174	117	56	1	0
30911 ROSHI RURAL MUNICIPALITY	269	186	82	0	1
30912 MAHABHARAT RURAL MUNICIPALITY	95	79	14	2	0
30913 KHANIKHOLA RURAL MUNICIPALITY	73	70	2	1	0
Ramechhap District	2,212	1,419	730	46	17
31001 UMAKUNDA RURAL MUNICIPALITY	208	154	53	0	1
31002 GOKULGANGA RURAL MUNICIPALITY	214	130	83	1	0
31003 LIKHU TAMAKOSHI RURAL MUNICIPALITY	303	163	99	40	1
31004 RAMECHHAP MUNICIPALITY	290	175	107	3	5
31005 MANTHALI MUNICIPALITY	570	310	254	1	5
31006 KHANDADEVI RURAL MUNICIPALITY	206	154	46	1	5
31007 DORAMBA RURAL MUNICIPALITY	262	212	50	0	0
31008 SUNAPATI RURAL MUNICIPALITY	159	121	38	0	0
Sindhuli District	3,470	2,343	1,079	35	13
31101 DUDHOULI MUNICIPALITY	663	478	180	5	0
31102 PHIKKAL RURAL MUNICIPALITY	153	120	30	2	1
31103 TINPATAN RURAL MUNICIPALITY	367	295	66	5	1
31104 GOLANJOR RURAL MUNICIPALITY	210	137	72	1	0
31105 KAMALAMAI MUNICIPALITY	1,301	710	562	19	10
31106 SUNKOSHI RURAL MUNICIPALITY	186	112	70	3	1
31107 GHYANGLEKHA RURAL MUNICIPALITY	100	85	15	0	0
31108 MARIN RURAL MUNICIPALITY	266	200	66	0	0
31109 HARIHARPURGAGHI RURAL MUNICIPALITY	224	206	18	0	0

1) NSIC stands for Nepal Standard Industrial Classification.

2) Includes Lease/contract out.

3) Includes "Not reported", "Unknown" and so on.

Table 5-1 Number of Establishments by Section of Industrial Classification, Tenure of Business Place (Building) and Local Level.

District and Local Level	Section of NSIC ¹⁾				
	G				
	Wholesale and Retail Trade				
	Tenure of Business Place (Building)				
	Total	Owned	Rented	Others ²⁾ (Lease+Others)	Not ²⁾ Applicable
Makwanpur District	7,992	4,426	3,308	127	131
31201 INDRASAROWAR RURAL MUNICIPALITY	218	159	54	0	5
31202 THAHA MUNICIPALITY	534	293	238	3	0
31203 KAILASH RURAL MUNICIPALITY	153	124	29	0	0
31204 RAKSIRANG RURAL MUNICIPALITY	188	181	7	0	0
31205 MANAHARI RURAL MUNICIPALITY	733	553	167	12	1
31206 HETAUDA SUB-METROPOLITIAN CITY	4,731	1,928	2,572	110	121
31207 BHIMPHEDI RURAL MUNICIPALITY	278	233	44	1	0
31208 MAKAWANPURGADHI RURAL MUNICIPALITY	298	263	35	0	0
31209 BAKAIYA RURAL MUNICIPALITY	469	392	76	0	1
31210 BAGMATI RURAL MUNICIPALITY	390	300	86	1	3
Chitawan District	16,160	6,978	8,206	84	892
31301 RAPTI MUNICIPALITY	1,011	597	367	8	39
31302 KALIKA MUNICIPALITY	840	543	279	5	13
31303 ICHCHHA KAMANA RURAL MUNICIPALITY	456	291	150	1	14
31304 BHARATPUR METROPOLITIAN CITY	9,491	3,334	5,458	41	658
31305 RATNANAGAR MUNICIPALITY	2,268	1,121	1,063	15	69
31306 KHAIRAHANI MUNICIPALITY	1,517	774	694	12	37
31307 MADI MUNICIPALITY	577	318	195	2	62

1) NSIC stands for Nepal Standard Industrial Classification.

2) Includes Lease/contract out.

3) Includes "Not reported ", "Unknown" and so on.

Table 5-1 Number of Establishments by Section of Industrial Classification, Tenure of Business Place (Building) and Local Level.

District and Local Level	Section of NSIC ¹⁾				
	H+J				
	Transportation and Storage, Information and Communication				
	Tenure of Business Place (Building)				
	Total	Owned	Rented	Others ²⁾ (Lease+Others)	Not ²⁾ Applicable
Bagamati Province					
Total	2,243	401	1,680	115	47
Metropolitan City	1,326	125	1,127	66	8
Sub-Metropolitan City	112	26	84	2	0
Municipality	570	145	383	27	15
Rural Municipality	235	105	86	20	24
301 Dolakha					
Total	53	11	36	0	6
Municipality	33	6	21	0	6
Rural Municipality	20	5	15	0	0
302 Sindhupalchok					
Total	68	25	32	9	2
Municipality	32	12	18	2	0
Rural Municipality	36	13	14	7	2
303 Rasuwa					
Total	13	7	5	0	1
Rural Municipality	13	7	5	0	1
304 Dhading					
Total	74	40	19	1	14
Municipality	12	7	5	0	0
Rural Municipality	62	33	14	1	14
305 Nuwakot					
Total	39	16	17	3	3
Municipality	19	8	9	1	1
Rural Municipality	20	8	8	2	2
306 Kathmandu					
Total	1,264	122	1,074	57	11
Metropolitan City	1,025	74	896	49	6
Municipality	239	48	178	8	5
307 Bhaktapur					
Total	76	18	48	7	3
Municipality	76	18	48	7	3

1) NSIC stands for Nepal Standard Industrial Classification.

2) Includes Lease/contract out.

3) Includes "Not reported ", "Unknown" and so on.

Table 5-1 Number of Establishments by Section of Industrial Classification, Tenure of Business Place (Building) and Local Level.

District and Local Level	Section of NSIC ¹⁾				
	H+J				
	Transportation and Storage, Information and Communication				
	Tenure of Business Place (Building)				
	Total	Owned	Rented	Others ²⁾ (Lease+Others)	Not ²⁾ Applicable
308 Lalitpur					
Total	218	41	157	18	2
Metropolitan City	185	33	136	15	1
Municipality	26	6	20	0	0
Rural Municipality	7	2	1	3	1
309 Kavrepalanchok					
Total	84	32	42	6	4
Municipality	62	19	40	3	0
Rural Municipality	22	13	2	3	4
310 Ramechhap					
Total	28	12	16	0	0
Municipality	11	2	9	0	0
Rural Municipality	17	10	7	0	0
311 Sindhuli					
Total	51	16	32	3	0
Municipality	25	7	16	2	0
Rural Municipality	26	9	16	1	0
312 Makwanpur					
Total	129	33	92	4	0
Sub-Metropolitan City	112	26	84	2	0
Municipality	7	3	4	0	0
Rural Municipality	10	4	4	2	0
313 Chitawan					
Total	146	28	110	7	1
Metropolitan City	116	18	95	2	1
Municipality	28	9	15	4	0
Rural Municipality	2	1	0	1	0

1) NSIC stands for Nepal Standard Industrial Classification.

2) Includes Lease/contract out.

3) Includes "Not reported ", "Unknown" and so on.

Table 5-1 Number of Establishments by Section of Industrial Classification, Tenure of Business Place (Building) and Local Level.

District and Local Level	Section of NSIC ¹⁾				
	H+J				
	Transportation and Storage, Information and Communication				
	Tenure of Business Place (Building)				
	Total	Owned	Rented	Others ²⁾ (Lease+Others)	Not ²⁾ Applicable
Dolakha District	53	11	36	0	6
30101 GAURISHANKAR RURAL MUNICIPALITY	3	0	3	0	0
30102 BIGU RURAL MUNICIPALITY	3	0	3	0	0
30103 KALINCHOWK RURAL MUNICIPALITY	5	2	3	0	0
30104 BAITEDHAR RURAL MUNICIPALITY	1	0	1	0	0
30105 JIRI MUNICIPALITY	4	3	1	0	0
30106 TAMAKOSHI RURAL MUNICIPALITY	4	2	2	0	0
30107 MELUNG RURAL MUNICIPALITY	3	1	2	0	0
30108 SHAILUNG RURAL MUNICIPALITY	1	0	1	0	0
30109 BHIMESHWOR MUNICIPALITY	29	3	20	0	6
Sindhupalchok District	68	25	32	9	2
30201 BHOTEKOSHI RURAL MUNICIPALITY	0	0	0	0	0
30202 JUGAL RURAL MUNICIPALITY	3	1	1	1	0
30203 PANCHPOKHARI THANGPAL RURAL MUNICIPALITY	5	0	2	3	0
30204 HELAMBU RURAL MUNICIPALITY	1	1	0	0	0
30205 MELANCHI MUNICIPALITY	9	3	6	0	0
30206 INDRAWOTI RURAL MUNICIPALITY	6	4	1	1	0
30207 CHOUTARA SANGACHOWKGADHI MUNICIPALITY	19	7	10	2	0
30208 BALEPHI RURAL MUNICIPALITY	9	6	3	0	0
30209 BAHHRABISE MUNICIPALITY	4	2	2	0	0
30210 TRIPURASUNDARI RURAL MUNICIPALITY	3	0	1	0	2
30211 LISANKHU PAKHAR RURAL MUNICIPALITY	4	1	2	1	0
30212 SUNKOSHI RURAL MUNICIPALITY	5	0	4	1	0
Rasuwa District	13	7	5	0	1
30301 GOSAIKUNDA RURAL MUNICIPALITY	3	1	2	0	0
30302 AMACHHODINMO RURAL MUNICIPALITY	6	5	0	0	1
30303 UTTARGAYA RURAL MUNICIPALITY	1	0	1	0	0
30304 KALIKA RURAL MUNICIPALITY	3	1	2	0	0
30305 NAUKUNDA RURAL MUNICIPALITY	0	0	0	0	0
Dhading District	74	40	19	1	14
30401 RUBI VALLEY RURAL MUNICIPALITY	35	21	1	0	13
30402 KHANIYABAS RURAL MUNICIPALITY	2	1	1	0	0
30403 GANGA JAMUNA RURAL MUNICIPALITY	12	9	3	0	0
30404 TRIPURASUNDARI RURAL MUNICIPALITY	1	0	1	0	0
30405 NETRAWATI DABAJONG RURAL MUNICIPALITY	1	0	1	0	0
30406 NILKHANDA MUNICIPALITY	12	7	5	0	0
30407 JWALAMUKHI RURAL MUNICIPALITY	2	1	1	0	0
30408 SIDDHALEK RURAL MUNICIPALITY	1	0	0	0	1
30409 BENIGHAT RORANG RURAL MUNICIPALITY	0	0	0	0	0
30410 GAJURI RURAL MUNICIPALITY	5	1	3	1	0
30411 GALCHHI RURAL MUNICIPALITY	2	0	2	0	0
30412 THAKRE RURAL MUNICIPALITY	1	0	1	0	0
30413 DHUNIBENSHI MUNICIPALITY	0	0	0	0	0
Nuwakot District	39	16	17	3	3
30501 DUPCHESHWOR RURAL MUNICIPALITY	1	0	1	0	0
30502 TADI RURAL MUNICIPALITY	1	0	1	0	0
30503 SURYAGADHI RURAL MUNICIPALITY	0	0	0	0	0
30504 BIDUR MUNICIPALITY	18	7	9	1	1
30505 KISPANG RURAL MUNICIPALITY	0	0	0	0	0
30506 MYAGANG RURAL MUNICIPALITY	1	0	0	0	1
30507 TARAKESHWOR RURAL MUNICIPALITY	3	2	0	1	0
30508 BELKOTGADHI MUNICIPALITY	1	1	0	0	0
30509 LIKHU RURAL MUNICIPALITY	1	0	1	0	0
30510 PANCHAKANYA RURAL MUNICIPALITY	2	1	1	0	0
30511 SHIVAPURI RURAL MUNICIPALITY	9	5	2	1	1
30512 KAKANI RURAL MUNICIPALITY	2	0	2	0	0

1) NSIC stands for Nepal Standard Industrial Classification.

2) Includes Lease/contract out.

3) Includes "Not reported ", "Unknown" and so on.

Table 5-1 Number of Establishments by Section of Industrial Classification, Tenure of Business Place (Building) and Local Level.

District and Local Level	Section of NSIC ¹⁾				
	H+J				
	Transportation and Storage, Information and Communication				
	Tenure of Business Place (Building)				
	Total	Owned	Rented	Others ²⁾ (Lease+Others)	Not ²⁾ Applicable
Kathmandu District	1,264	122	1,074	57	11
30601 SHANKHARAPUR MUNICIPALITY	3	1	1	1	0
30602 KAGESHWORI MANAHARA MUNICIPALITY	7	2	4	1	0
30603 GOKARNESHWOR MUNICIPALITY	30	3	27	0	0
30604 BUDHANILKHANTHA MUNICIPALITY	35	5	30	0	0
30605 TOKHA MUNICIPALITY	37	4	31	0	2
30606 TARAKESHWOR MUNICIPALITY	7	0	7	0	0
30607 NAGARJUN MUNICIPALITY	21	1	19	1	0
30608 KATHMANDU METROPOLITIAN CITY	1,025	74	896	49	6
30609 KIRTIPUR MUNICIPALITY	37	6	27	2	2
30610 CHANDRAGIRI MUNICIPALITY	55	25	26	3	1
30611 DAKSHINKALI MUNICIPALITY	7	1	6	0	0
Bhaktapur District	76	18	48	7	3
30701 CHANGUNARAYAN MUNICIPALITY	6	3	1	1	1
30702 BHAKTAPUR MUNICIPALITY	27	7	16	3	1
30703 MADHYAPUR THIMI MUNICIPALITY	29	4	22	2	1
30704 SURYABINAYAK MUNICIPALITY	14	4	9	1	0
Lalitpur District	218	41	157	18	2
30801 MAHALAXMI MUNICIPALITY	14	2	12	0	0
30802 LALITPUR METROPOLITIAN CITY	185	33	136	15	1
30803 GODAWARI MUNICIPALITY	12	4	8	0	0
30804 KONJYOSOM RURAL MUNICIPALITY	2	0	1	1	0
30805 MAHANKAL RURAL MUNICIPALITY	4	2	0	1	1
30806 BAGMATI RURAL MUNICIPALITY	1	0	0	1	0
Kavrepalanchok District	84	32	42	6	4
30901 CHAURI DEURALI RURAL MUNICIPALITY	1	1	0	0	0
30902 BHUMLU RURAL MUNICIPALITY	2	1	1	0	0
30903 MANDAN DEUPUR MUNICIPALITY	2	0	2	0	0
30904 BANEPA MUNICIPALITY	37	11	25	1	0
30905 DHULIKHEL MUNICIPALITY	3	1	2	0	0
30906 PANCHKHAL MUNICIPALITY	7	3	4	0	0
30907 TEMAL RURAL MUNICIPALITY	0	0	0	0	0
30908 NAMOBUDDHA MUNICIPALITY	4	1	3	0	0
30909 PANAUTI MUNICIPALITY	9	3	4	2	0
30910 BETHANCHOWK RURAL MUNICIPALITY	2	0	0	2	0
30911 ROSHI RURAL MUNICIPALITY	6	3	0	0	3
30912 MAHABHARAT RURAL MUNICIPALITY	6	4	0	1	1
30913 KHANIKHOLA RURAL MUNICIPALITY	5	4	1	0	0
Ramechhap District	28	12	16	0	0
31001 UMAKUNDA RURAL MUNICIPALITY	5	3	2	0	0
31002 GOKULGANGA RURAL MUNICIPALITY	1	0	1	0	0
31003 LIKHU TAMAKOSHI RURAL MUNICIPALITY	3	1	2	0	0
31004 RAMECHHAP MUNICIPALITY	5	2	3	0	0
31005 MANTHALI MUNICIPALITY	6	0	6	0	0
31006 KHANDADEVI RURAL MUNICIPALITY	1	1	0	0	0
31007 DORAMBA RURAL MUNICIPALITY	2	2	0	0	0
31008 SUNAPATI RURAL MUNICIPALITY	5	3	2	0	0
Sindhuli District	51	16	32	3	0
31101 DUDHOULI MUNICIPALITY	5	0	4	1	0
31102 PHIKKAL RURAL MUNICIPALITY	6	4	2	0	0
31103 TINPATAN RURAL MUNICIPALITY	4	2	2	0	0
31104 GOLANJOR RURAL MUNICIPALITY	8	2	6	0	0
31105 KAMALAMAI MUNICIPALITY	20	7	12	1	0
31106 SUNKOSHI RURAL MUNICIPALITY	3	1	2	0	0
31107 GHYANGLEKHA RURAL MUNICIPALITY	3	0	2	1	0
31108 MARIN RURAL MUNICIPALITY	1	0	1	0	0
31109 HARIHARPURGAGHI RURAL MUNICIPALITY	1	0	1	0	0

1) NSIC stands for Nepal Standard Industrial Classification.

2) Includes Lease/contract out.

3) Includes "Not reported", "Unknown" and so on.

Table 5-1 Number of Establishments by Section of Industrial Classification, Tenure of Business Place (Building) and Local Level.

District and Local Level	Section of NSIC ¹⁾				
	H+J				
	Transportation and Storage, Information and Communication				
	Tenure of Business Place (Building)				
	Total	Owned	Rented	Others ²⁾ (Lease+Others)	Not ²⁾ Applicable
Makwanpur District	129	33	92	4	0
31201 INDRASAROWAR RURAL MUNICIPALITY	1	1	0	0	0
31202 THAHA MUNICIPALITY	7	3	4	0	0
31203 KAILASH RURAL MUNICIPALITY	0	0	0	0	0
31204 RAKSIRANG RURAL MUNICIPALITY	0	0	0	0	0
31205 MANAHARI RURAL MUNICIPALITY	1	0	1	0	0
31206 HETAUDA SUB-METROPOLITIAN CITY	112	26	84	2	0
31207 BHIMPHEDE RURAL MUNICIPALITY	2	1	0	1	0
31208 MAKAWANPURGADHI RURAL MUNICIPALITY	2	1	0	1	0
31209 BAKAIYA RURAL MUNICIPALITY	3	1	2	0	0
31210 BAGMATI RURAL MUNICIPALITY	1	0	1	0	0
Chitawan District	146	28	110	7	1
31301 RAPTI MUNICIPALITY	4	1	2	1	0
31302 KALIKA MUNICIPALITY	6	1	3	2	0
31303 ICHCHHA KAMANA RURAL MUNICIPALITY	2	1	0	1	0
31304 BHARATPUR METROPOLITIAN CITY	116	18	95	2	1
31305 RATNANAGAR MUNICIPALITY	12	4	7	1	0
31306 KHAIRAHANI MUNICIPALITY	4	1	3	0	0
31307 MADI MUNICIPALITY	2	2	0	0	0

1) NSIC stands for Nepal Standard Industrial Classification.

2) Includes Lease/contract out.

3) Includes "Not reported", "Unknown" and so on.

Table 5-1 Number of Establishments by Section of Industrial Classification, Tenure of Business Place (Building) and Local Level.

District and Local Level	Section of NSIC ¹⁾				
	I				
	Accommodation and Food Service				
	Tenure of Business Place (Building)				
	Total	Owned	Rented	Others ²⁾ (Lease+Others)	Not ²⁾ Applicable
Bagamati Province					
Total	47,029	12,752	31,611	883	1,783
Metropolitan City	18,800	1,922	15,685	340	853
Sub-Metropolitan City	1,412	549	743	64	56
Municipality	20,935	6,417	13,301	407	810
Rural Municipality	5,882	3,864	1,882	72	64
301 Dolakha					
Total	932	479	416	21	16
Municipality	463	198	247	8	10
Rural Municipality	469	281	169	13	6
302 Sindhupalchok					
Total	1,174	676	459	22	17
Municipality	608	308	275	15	10
Rural Municipality	566	368	184	7	7
303 Rasuwa					
Total	431	333	92	4	2
Rural Municipality	431	333	92	4	2
304 Dhading					
Total	1,834	1,044	733	28	29
Municipality	590	269	297	14	10
Rural Municipality	1,244	775	436	14	19
305 Nuwakot					
Total	1,242	751	450	18	23
Municipality	663	355	276	15	17
Rural Municipality	579	396	174	3	6
306 Kathmandu					
Total	21,894	2,236	18,545	337	776
Metropolitan City	13,015	705	11,699	212	399
Municipality	8,879	1,531	6,846	125	377
307 Bhaktapur					
Total	3,403	984	2,116	126	177
Municipality	3,403	984	2,116	126	177

1) NSIC stands for Nepal Standard Industrial Classification.

2) Includes Lease/contract out.

3) Includes "Not reported ", "Unknown" and so on.

Table 5-1 Number of Establishments by Section of Industrial Classification, Tenure of Business Place (Building) and Local Level.

District and Local Level	Section of NSIC ¹⁾				
	I				
	Accommodation and Food Service				
	Tenure of Business Place (Building)				
	Total	Owned	Rented	Others ²⁾ (Lease+Others)	Not ²⁾ Applicable
308 Lalitpur					
Total	4,351	944	3,080	118	209
Metropolitan City	2,856	384	2,200	94	178
Municipality	1,357	484	818	24	31
Rural Municipality	138	76	62	0	0
309 Kavrepalanchok					
Total	2,643	1,207	1,341	37	58
Municipality	2,229	912	1,226	34	57
Rural Municipality	414	295	115	3	1
310 Ramechhap					
Total	672	370	297	2	3
Municipality	273	117	155	1	0
Rural Municipality	399	253	142	1	3
311 Sindhuli					
Total	1,005	514	456	27	8
Municipality	512	254	244	12	2
Rural Municipality	493	260	212	15	6
312 Makwanpur					
Total	2,609	1,410	1,041	84	74
Sub-Metropolitan City	1,412	549	743	64	56
Municipality	356	218	125	9	4
Rural Municipality	841	643	173	11	14
313 Chitawan					
Total	4,839	1,804	2,585	59	391
Metropolitan City	2,929	833	1,786	34	276
Municipality	1,602	787	676	24	115
Rural Municipality	308	184	123	1	0

1) NSIC stands for Nepal Standard Industrial Classification.

2) Includes Lease/contract out.

3) Includes "Not reported ", "Unknown" and so on.

Table 5-1 Number of Establishments by Section of Industrial Classification, Tenure of Business Place (Building) and Local Level.

District and Local Level	Section of NSIC ¹⁾				
	I				
	Accommodation and Food Service				
	Tenure of Business Place (Building)				
	Total	Owned	Rented	Others ²⁾ (Lease+Others)	Not ²⁾ Applicable
Dolakha District	932	479	416	21	16
30101 GAURISHANKAR RURAL MUNICIPALITY	45	30	13	2	0
30102 BIGU RURAL MUNICIPALITY	71	31	39	0	1
30103 KALINCHOWK RURAL MUNICIPALITY	145	91	47	7	0
30104 BAITEDHAR RURAL MUNICIPALITY	92	55	35	2	0
30105 JIRI MUNICIPALITY	101	56	43	2	0
30106 TAMAKOSHI RURAL MUNICIPALITY	38	17	18	0	3
30107 MELUNG RURAL MUNICIPALITY	29	17	9	2	1
30108 SHAILUNG RURAL MUNICIPALITY	49	40	8	0	1
30109 BHIMESHWOR MUNICIPALITY	362	142	204	6	10
Sindhupalchok District	1,174	676	459	22	17
30201 BHOTEKOSHI RURAL MUNICIPALITY	46	27	18	1	0
30202 JUGAL RURAL MUNICIPALITY	39	28	11	0	0
30203 PANCHPOKHARI THANGPAL RURAL MUNICIPALITY	80	55	24	0	1
30204 HELAMBU RURAL MUNICIPALITY	93	64	29	0	0
30205 MELANCHI MUNICIPALITY	226	121	93	5	7
30206 INDRAWOTI RURAL MUNICIPALITY	85	62	21	2	0
30207 CHOUTARA SANGACHOWKGADHI MUNICIPALITY	274	146	115	10	3
30208 BALEPHI RURAL MUNICIPALITY	93	47	39	1	6
30209 BAHRAHISE MUNICIPALITY	108	41	67	0	0
30210 TRIPURASUNDARI RURAL MUNICIPALITY	15	14	1	0	0
30211 LISANKHU PAKHAR RURAL MUNICIPALITY	84	59	25	0	0
30212 SUNKOSHI RURAL MUNICIPALITY	31	12	16	3	0
Rasuwa District	431	333	92	4	2
30301 GOSAIKUNDA RURAL MUNICIPALITY	283	230	48	4	1
30302 AMACHHODINMO RURAL MUNICIPALITY	31	30	1	0	0
30303 UTTARGAYA RURAL MUNICIPALITY	33	24	8	0	1
30304 KALIKA RURAL MUNICIPALITY	73	45	28	0	0
30305 NAUKUNDA RURAL MUNICIPALITY	11	4	7	0	0
Dhading District	1,834	1,044	733	28	29
30401 RUBI VALLEY RURAL MUNICIPALITY	23	22	1	0	0
30402 KHANIYABAS RURAL MUNICIPALITY	40	36	4	0	0
30403 GANGA JAMUNA RURAL MUNICIPALITY	46	34	11	1	0
30404 TRIPURASUNDARI RURAL MUNICIPALITY	113	91	17	0	5
30405 NETRAWATI DABAJONG RURAL MUNICIPALITY	41	26	15	0	0
30406 NILKHANDA MUNICIPALITY	301	139	149	3	10
30407 JWALAMUKHI RURAL MUNICIPALITY	71	47	24	0	0
30408 SIDDHALEK RURAL MUNICIPALITY	57	40	16	1	0
30409 BENIGHAT RORANG RURAL MUNICIPALITY	256	159	92	1	4
30410 GAJURI RURAL MUNICIPALITY	244	136	102	4	2
30411 GALCHHI RURAL MUNICIPALITY	145	80	54	4	7
30412 THAKRE RURAL MUNICIPALITY	208	104	100	3	1
30413 DHUNIBENSHI MUNICIPALITY	289	130	148	11	0
Nuwakot District	1,242	751	450	18	23
30501 DUPCHESHWOR RURAL MUNICIPALITY	92	78	14	0	0
30502 TADI RURAL MUNICIPALITY	64	43	20	1	0
30503 SURYAGADHI RURAL MUNICIPALITY	42	27	13	1	1
30504 BIDUR MUNICIPALITY	566	286	248	15	17
30505 KISPANG RURAL MUNICIPALITY	68	40	28	0	0
30506 MYAGANG RURAL MUNICIPALITY	50	27	22	1	0
30507 TARAKESHWOR RURAL MUNICIPALITY	37	30	7	0	0
30508 BELKOTGADHI MUNICIPALITY	97	69	28	0	0
30509 LIKHU RURAL MUNICIPALITY	65	40	22	0	3
30510 PANCHAKANYA RURAL MUNICIPALITY	19	12	7	0	0
30511 SHIVAPURI RURAL MUNICIPALITY	47	32	13	0	2
30512 KAKANI RURAL MUNICIPALITY	95	67	28	0	0

1) NSIC stands for Nepal Standard Industrial Classification.

2) Includes Lease/contract out.

3) Includes "Not reported ", "Unknown" and so on.

Table 5-1 Number of Establishments by Section of Industrial Classification, Tenure of Business Place (Building) and Local Level.

District and Local Level	Section of NSIC ¹⁾				
	I				
	Accommodation and Food Service				
	Tenure of Business Place (Building)				
	Total	Owned	Rented	Others ²⁾ (Lease+Others)	Not ²⁾ Applicable
Kathmandu District	21,894	2,236	18,545	337	776
30601 SHANKHARAPUR MUNICIPALITY	253	134	118	1	0
30602 KAGESHWORI MANAHARA MUNICIPALITY	689	121	541	7	20
30603 GOKARNESHWOR MUNICIPALITY	1,474	123	1,290	10	51
30604 BUDHANILKHANTHA MUNICIPALITY	1,252	129	1,071	18	34
30605 TOKHA MUNICIPALITY	1,380	102	1,219	14	45
30606 TARAKESHWOR MUNICIPALITY	713	109	555	10	39
30607 NAGARJUN MUNICIPALITY	640	110	503	13	14
30608 KATHMANDU METROPOLITIAN CITY	13,015	705	11,699	212	399
30609 KIRTIPUR MUNICIPALITY	783	192	487	33	71
30610 CHANDRAGIRI MUNICIPALITY	1,359	372	880	16	91
30611 DAKSHINKALI MUNICIPALITY	336	139	182	3	12
Bhaktapur District	3,403	984	2,116	126	177
30701 CHANGUNARAYAN MUNICIPALITY	601	293	229	56	23
30702 BHAKTAPUR MUNICIPALITY	980	265	615	34	66
30703 MADHYAPUR THIMI MUNICIPALITY	941	172	710	21	38
30704 SURYABINAYAK MUNICIPALITY	881	254	562	15	50
Lalitpur District	4,351	944	3,080	118	209
30801 MAHALAXMI MUNICIPALITY	684	161	497	10	16
30802 LALITPUR METROPOLITIAN CITY	2,856	384	2,200	94	178
30803 GODAWARI MUNICIPALITY	673	323	321	14	15
30804 KONJYOSOM RURAL MUNICIPALITY	58	37	21	0	0
30805 MAHANKAL RURAL MUNICIPALITY	34	13	21	0	0
30806 BAGMATI RURAL MUNICIPALITY	46	26	20	0	0
Kavrepalanchok District	2,643	1,207	1,341	37	58
30901 CHAURI DEURALI RURAL MUNICIPALITY	56	41	14	1	0
30902 BHUMLU RURAL MUNICIPALITY	84	64	19	0	1
30903 MANDAN DEUPUR MUNICIPALITY	192	118	69	2	3
30904 BANEPA MUNICIPALITY	706	226	462	6	12
30905 DHULIKHEL MUNICIPALITY	441	155	249	13	24
30906 PANCHKHAL MUNICIPALITY	282	136	134	8	8
30907 TEMAL RURAL MUNICIPALITY	51	33	18	0	0
30908 NAMOBUDDHA MUNICIPALITY	233	116	109	4	4
30909 PANAUTI MUNICIPALITY	375	161	203	5	6
30910 BETHANCHOWK RURAL MUNICIPALITY	73	54	19	0	0
30911 ROSHI RURAL MUNICIPALITY	121	78	42	1	0
30912 MAHABHARAT RURAL MUNICIPALITY	18	17	0	1	0
30913 KHANIKHOLA RURAL MUNICIPALITY	11	8	3	0	0
Ramechhap District	672	370	297	2	3
31001 UMAKUNDA RURAL MUNICIPALITY	90	72	18	0	0
31002 GOKULGANGA RURAL MUNICIPALITY	107	65	42	0	0
31003 LIKHU TAMAKOSHI RURAL MUNICIPALITY	79	43	35	1	0
31004 RAMECHHAP MUNICIPALITY	96	48	48	0	0
31005 MANTHALI MUNICIPALITY	177	69	107	1	0
31006 KHANDADEVI RURAL MUNICIPALITY	48	21	25	0	2
31007 DORAMBA RURAL MUNICIPALITY	45	28	16	0	1
31008 SUNAPATI RURAL MUNICIPALITY	30	24	6	0	0
Sindhuli District	1,005	514	456	27	8
31101 DUDHOULI MUNICIPALITY	102	61	41	0	0
31102 PHIKKAL RURAL MUNICIPALITY	23	18	5	0	0
31103 TINPATAN RURAL MUNICIPALITY	52	35	14	1	2
31104 GOLANJOR RURAL MUNICIPALITY	121	49	68	4	0
31105 KAMALAMAI MUNICIPALITY	410	193	203	12	2
31106 SUNKOSHI RURAL MUNICIPALITY	160	65	86	7	2
31107 GHYANGLEKHA RURAL MUNICIPALITY	26	18	7	0	1
31108 MARIN RURAL MUNICIPALITY	74	52	21	0	1
31109 HARIHARPURGAGHI RURAL MUNICIPALITY	37	23	11	3	0

1) NSIC stands for Nepal Standard Industrial Classification.

2) Includes Lease/contract out.

3) Includes "Not reported", "Unknown" and so on.

Table 5-1 Number of Establishments by Section of Industrial Classification, Tenure of Business Place (Building) and Local Level.

District and Local Level	Section of NSIC ¹⁾				
	I				
	Accommodation and Food Service				
	Tenure of Business Place (Building)				
	Total	Owned	Rented	Others ²⁾ (Lease+Others)	Not ²⁾ Applicable
Makwanpur District	2,609	1,410	1,041	84	74
31201 INDRASAROWAR RURAL MUNICIPALITY	144	98	44	2	0
31202 THAHA MUNICIPALITY	356	218	125	9	4
31203 KAILASH RURAL MUNICIPALITY	40	29	11	0	0
31204 RAKSIRANG RURAL MUNICIPALITY	47	45	2	0	0
31205 MANAHARI RURAL MUNICIPALITY	233	179	45	1	8
31206 HETAUDA SUB-METROPOLITIAN CITY	1,412	549	743	64	56
31207 BHIMPHEDI RURAL MUNICIPALITY	146	116	24	5	1
31208 MAKAWANPURGADHI RURAL MUNICIPALITY	83	65	14	3	1
31209 BAKAIYA RURAL MUNICIPALITY	68	51	17	0	0
31210 BAGMATI RURAL MUNICIPALITY	80	60	16	0	4
Chitawan District	4,839	1,804	2,585	59	391
31301 RAPTI MUNICIPALITY	204	94	87	5	18
31302 KALIKA MUNICIPALITY	225	141	69	0	15
31303 ICHCHHA KAMANA RURAL MUNICIPALITY	308	184	123	1	0
31304 BHARATPUR METROPOLITIAN CITY	2,929	833	1,786	34	276
31305 RATNANAGAR MUNICIPALITY	691	347	290	14	40
31306 KHAIRAHANI MUNICIPALITY	344	129	187	3	25
31307 MADI MUNICIPALITY	138	76	43	2	17

1) NSIC stands for Nepal Standard Industrial Classification.

2) Includes Lease/contract out.

3) Includes "Not reported", "Unknown" and so on.

Table 5-1 Number of Establishments by Section of Industrial Classification, Tenure of Business Place (Building) and Local Level.

District and Local Level	Section of NSIC ¹⁾				
	K				
	Financial and Insurance				
	Tenure of Business Place (Building)				
	Total	Owned	Rented	Others ²⁾ (Lease+Others)	Not ²⁾ Applicable
Bagamati Province					
Total	7,091	664	4,924	768	735
Metropolitan City	2,885	131	2,369	193	192
Sub-Metropolitan City	195	37	103	55	0
Municipality	2,730	272	1,981	268	209
Rural Municipality	1,281	224	471	252	334
301 Dolakha					
Total	321	48	149	3	121
Municipality	113	12	82	0	19
Rural Municipality	208	36	67	3	102
302 Sindhupalchok					
Total	243	45	117	37	44
Municipality	142	18	74	26	24
Rural Municipality	101	27	43	11	20
303 Rasuwa					
Total	36	4	23	9	0
Rural Municipality	36	4	23	9	0
304 Dhading					
Total	380	53	135	79	113
Municipality	85	14	58	6	7
Rural Municipality	295	39	77	73	106
305 Nuwakot					
Total	265	62	152	19	32
Municipality	150	42	82	12	14
Rural Municipality	115	20	70	7	18
306 Kathmandu					
Total	2,998	123	2,445	194	236
Metropolitan City	2,286	86	1,904	129	167
Municipality	712	37	541	65	69
307 Bhaktapur					
Total	496	32	409	22	33
Municipality	496	32	409	22	33

1) NSIC stands for Nepal Standard Industrial Classification.

2) Includes Lease/contract out.

3) Includes "Not reported ", "Unknown" and so on.

Table 5-1 Number of Establishments by Section of Industrial Classification, Tenure of Business Place (Building) and Local Level.

District and Local Level	Section of NSIC ¹⁾				
	K				
	Financial and Insurance				
	Tenure of Business Place (Building)				
	Total	Owned	Rented	Others ²⁾ (Lease+Others)	Not ²⁾ Applicable
308 Lalitpur					
Total	500	32	381	55	32
Metropolitan City	353	17	262	49	25
Municipality	121	8	104	4	5
Rural Municipality	26	7	15	2	2
309 Kavrepalanchok					
Total	497	67	378	22	30
Municipality	412	42	341	22	7
Rural Municipality	85	25	37	0	23
310 Ramechhap					
Total	405	33	98	190	84
Municipality	171	19	53	71	28
Rural Municipality	234	14	45	119	56
311 Sindhuli					
Total	189	29	133	25	2
Municipality	105	12	85	8	0
Rural Municipality	84	17	48	17	2
312 Makwanpur					
Total	319	79	170	67	3
Sub-Metropolitan City	195	37	103	55	0
Municipality	35	7	27	1	0
Rural Municipality	89	35	40	11	3
313 Chitawan					
Total	442	57	334		5
Total	246	28	203	15	0
Metropolitan City	188	29	125	31	3
Municipality	8	0	6	0	2
Rural Municipality				0	

1) NSIC stands for Nepal Standard Industrial Classification.

2) Includes Lease/contract out.

3) Includes "Not reported ", "Unknown" and so on.

Table 5-1 Number of Establishments by Section of Industrial Classification, Tenure of Business Place (Building) and Local Level.

District and Local Level	Section of NSIC ¹⁾				
	K				
	Financial and Insurance				
	Tenure of Business Place (Building)				
	Total	Owned	Rented	Others ²⁾ (Lease+Others)	Not ²⁾ Applicable
Dolakha District	321	48	149	3	121
30101 GAURISHANKAR RURAL MUNICIPALITY	14	4	3	0	7
30102 BIGU RURAL MUNICIPALITY	34	1	4	0	29
30103 KALINCHOWK RURAL MUNICIPALITY	31	4	21	0	6
30104 BAITEDHAR RURAL MUNICIPALITY	27	10	9	2	6
30105 JIRI MUNICIPALITY	24	7	14	0	3
30106 TAMAKOSHI RURAL MUNICIPALITY	48	9	15	0	24
30107 MELUNG RURAL MUNICIPALITY	28	6	6	1	15
30108 SHAILUNG RURAL MUNICIPALITY	26	2	9	0	15
30109 BHIMESHWOR MUNICIPALITY	89	5	68	0	16
Sindhupalchok District	243	45	117	37	44
30201 BHOTEKOSHI RURAL MUNICIPALITY	1	0	1	0	0
30202 JUGAL RURAL MUNICIPALITY	6	2	3	0	1
30203 PANCHPOKHARI THANGPAL RURAL MUNICIPALITY	20	5	5	5	5
30204 HELAMBU RURAL MUNICIPALITY	6	4	1	0	1
30205 MELANCHI MUNICIPALITY	43	8	27	7	1
30206 INDRAWOTI RURAL MUNICIPALITY	26	8	9	2	7
30207 CHOUTARA SANGACHOWKGADHI MUNICIPALITY	65	5	28	13	19
30208 BALEPHI RURAL MUNICIPALITY	7	0	7	0	0
30209 BAHRAHISE MUNICIPALITY	34	5	19	6	4
30210 TRIPURASUNDARI RURAL MUNICIPALITY	8	2	3	2	1
30211 LISANKHU PAKHAR RURAL MUNICIPALITY	15	3	7	0	5
30212 SUNKOSHI RURAL MUNICIPALITY	12	3	7	2	0
Rasuwa District	36	4	23	9	0
30301 GOSAIKUNDA RURAL MUNICIPALITY	16	1	11	4	0
30302 AMACHHODINMO RURAL MUNICIPALITY	1	1	0	0	0
30303 UTTARGAYA RURAL MUNICIPALITY	13	1	7	5	0
30304 KALIKA RURAL MUNICIPALITY	6	1	5	0	0
30305 NAUKUNDA RURAL MUNICIPALITY	0	0	0	0	0
Dhading District	380	53	135	79	113
30401 RUBI VALLEY RURAL MUNICIPALITY	2	1	0	0	1
30402 KHANIYABAS RURAL MUNICIPALITY	10	0	0	9	1
30403 GANGA JAMUNA RURAL MUNICIPALITY	52	5	5	23	19
30404 TRIPURASUNDARI RURAL MUNICIPALITY	98	8	9	14	67
30405 NETRAWATI DABAJONG RURAL MUNICIPALITY	21	3	6	3	9
30406 NILKANTHA MUNICIPALITY	61	12	38	4	7
30407 JWALAMUKHI RURAL MUNICIPALITY	19	10	4	1	4
30408 SIDDHALEK RURAL MUNICIPALITY	13	4	3	3	3
30409 BENIGHAT RORANG RURAL MUNICIPALITY	11	1	9	1	0
30410 GAJURI RURAL MUNICIPALITY	29	4	19	6	0
30411 GALCHHI RURAL MUNICIPALITY	32	2	16	13	1
30412 THAKRE RURAL MUNICIPALITY	8	1	6	0	1
30413 DHUNIBENSHI MUNICIPALITY	24	2	20	2	0
Nuwakot District	265	62	152	19	32
30501 DUPCHESHWOR RURAL MUNICIPALITY	11	3	2	2	4
30502 TADI RURAL MUNICIPALITY	17	1	13	2	1
30503 SURYAGADHI RURAL MUNICIPALITY	13	3	8	1	1
30504 BIDUR MUNICIPALITY	91	11	71	5	4
30505 KISPANG RURAL MUNICIPALITY	4	2	1	0	1
30506 MYAGANG RURAL MUNICIPALITY	6	1	5	0	0
30507 TARAKESHWOR RURAL MUNICIPALITY	8	1	5	0	2
30508 BELKOTGADHI MUNICIPALITY	59	31	11	7	10
30509 LIKHU RURAL MUNICIPALITY	15	2	10	2	1
30510 PANCHAKANYA RURAL MUNICIPALITY	14	0	9	0	5
30511 SHIVAPURI RURAL MUNICIPALITY	8	4	2	0	2
30512 KAKANI RURAL MUNICIPALITY	19	3	15	0	1

1) NSIC stands for Nepal Standard Industrial Classification.

2) Includes Lease/contract out.

3) Includes "Not reported ", "Unknown" and so on.

Table 5-1 Number of Establishments by Section of Industrial Classification, Tenure of Business Place (Building) and Local Level.

District and Local Level	Section of NSIC ¹⁾				
	K				
	Financial and Insurance				
	Tenure of Business Place (Building)				
	Total	Owned	Rented	Others ²⁾ (Lease+Others)	Not ²⁾ Applicable
Kathmandu District	2,998	123	2,445	194	236
30601 SHANKHARAPUR MUNICIPALITY	26	0	24	0	2
30602 KAGESHWORI MANAHARA MUNICIPALITY	39	3	32	1	3
30603 GOKARNESHWOR MUNICIPALITY	89	1	73	8	7
30604 BUDHANILKHANTHA MUNICIPALITY	90	4	79	0	7
30605 TOKHA MUNICIPALITY	113	2	95	9	7
30606 TARAKESHWOR MUNICIPALITY	44	1	34	4	5
30607 NAGARJUN MUNICIPALITY	32	2	26	3	1
30608 KATHMANDU METROPOLITIAN CITY	2,286	86	1,904	129	167
30609 KIRTIPUR MUNICIPALITY	119	9	55	24	31
30610 CHANDRAGIRI MUNICIPALITY	137	10	110	11	6
30611 DAKSHINKALI MUNICIPALITY	23	5	13	5	0
Bhaktapur District	496	32	409	22	33
30701 CHANGUNARAYAN MUNICIPALITY	56	3	36	3	14
30702 BHAKTAPUR MUNICIPALITY	179	11	157	8	3
30703 MADHYAPUR THIMI MUNICIPALITY	135	11	115	4	5
30704 SURYABINAYAK MUNICIPALITY	126	7	101	7	11
Lalitpur District	500	32	381	55	32
30801 MAHALAXMI MUNICIPALITY	54	4	45	2	3
30802 LALITPUR METROPOLITIAN CITY	353	17	262	49	25
30803 GODAWARI MUNICIPALITY	67	4	59	2	2
30804 KONJYOSOM RURAL MUNICIPALITY	6	1	3	1	1
30805 MAHANKAL RURAL MUNICIPALITY	11	4	6	1	0
30806 BAGMATI RURAL MUNICIPALITY	9	2	6	0	1
Kavrepalanchok District	497	67	378	22	30
30901 CHAURI DEURALI RURAL MUNICIPALITY	7	1	4	0	2
30902 BHUMLU RURAL MUNICIPALITY	19	10	9	0	0
30903 MANDAN DEUPUR MUNICIPALITY	27	6	19	1	1
30904 BANEPA MUNICIPALITY	228	8	211	8	1
30905 DHULIKHEL MUNICIPALITY	31	2	29	0	0
30906 PANCHKHAL MUNICIPALITY	41	8	28	4	4
30907 TEMAL RURAL MUNICIPALITY	11	3	4	0	4
30908 NAMOBUDDHA MUNICIPALITY	31	10	17	3	1
30909 PANAUTI MUNICIPALITY	54	8	37	9	0
30910 BETHANCHOWK RURAL MUNICIPALITY	13	5	7	0	1
30911 ROSHI RURAL MUNICIPALITY	17	5	10	0	2
30912 MAHABHARAT RURAL MUNICIPALITY	2	0	2	0	0
30913 KHANIKHOLA RURAL MUNICIPALITY	16	1	1	0	14
Ramechhap District	405	33	98	190	84
31001 UMAKUNDA RURAL MUNICIPALITY	105	1	8	52	44
31002 GOKULGANGA RURAL MUNICIPALITY	31	2	15	14	0
31003 LIKHU TAMAKOSHI RURAL MUNICIPALITY	39	3	8	28	0
31004 RAMECHHAP MUNICIPALITY	55	13	15	27	0
31005 MANTHALI MUNICIPALITY	116	6	38	44	28
31006 KHANDADEVI RURAL MUNICIPALITY	11	2	6	3	0
31007 DORAMBA RURAL MUNICIPALITY	37	4	6	15	12
31008 SUNAPATI RURAL MUNICIPALITY	11	2	2	7	0
Sindhuli District	189	29	133	25	2
31101 DUDHOULI MUNICIPALITY	22	5	15	2	0
31102 PHIKKAL RURAL MUNICIPALITY	14	2	7	3	2
31103 TINPATAN RURAL MUNICIPALITY	18	7	8	3	0
31104 GOLANJOR RURAL MUNICIPALITY	29	5	15	9	0
31105 KAMALAMAI MUNICIPALITY	83	7	70	6	0
31106 SUNKOSHI RURAL MUNICIPALITY	10	0	8	2	0
31107 GHYANGLEKHA RURAL MUNICIPALITY	4	2	2	0	0
31108 MARIN RURAL MUNICIPALITY	9	1	8	0	0
31109 HARIHARPURGAGHI RURAL MUNICIPALITY	0	0	0	0	0

1) NSIC stands for Nepal Standard Industrial Classification.

2) Includes Lease/contract out.

3) Includes "Not reported", "Unknown" and so on.

Table 5-1 Number of Establishments by Section of Industrial Classification, Tenure of Business Place (Building) and Local Level.

District and Local Level	Section of NSIC ¹⁾				
	K				
	Financial and Insurance				
	Tenure of Business Place (Building)				
	Total	Owned	Rented	Others ²⁾ (Lease+Others)	Not ²⁾ Applicable
Makwanpur District	319	79	170	67	3
31201 INDRASAROWAR RURAL MUNICIPALITY	9	4	3	2	0
31202 THAHA MUNICIPALITY	35	7	27	1	0
31203 KAILASH RURAL MUNICIPALITY	5	4	1	0	0
31204 RAKSIRANG RURAL MUNICIPALITY	2	2	0	0	0
31205 MANAHARI RURAL MUNICIPALITY	21	8	8	5	0
31206 HETAUDA SUB-METROPOLITIAN CITY	195	37	103	55	0
31207 BHIMPHEDI RURAL MUNICIPALITY	15	6	8	1	0
31208 MAKAWANPURGADHI RURAL MUNICIPALITY	10	4	5	1	0
31209 BAKAIYA RURAL MUNICIPALITY	17	5	7	2	3
31210 BAGMATI RURAL MUNICIPALITY	10	2	8	0	0
Chitawan District	442	57	334	46	5
31301 RAPTI MUNICIPALITY	39	12	18	8	1
31302 KALIKA MUNICIPALITY	25	3	22	0	0
31303 ICHCHHA KAMANA RURAL MUNICIPALITY	8	0	6	0	2
31304 BHARATPUR METROPOLITIAN CITY	246	28	203	15	0
31305 RATNANAGAR MUNICIPALITY	57	6	43	8	0
31306 KHAIRAHANI MUNICIPALITY	53	7	31	13	2
31307 MADI MUNICIPALITY	14	1	11	2	0

1) NSIC stands for Nepal Standard Industrial Classification.

2) Includes Lease/contract out.

3) Includes "Not reported", "Unknown" and so on.

Table 5-1 Number of Establishments by Section of Industrial Classification, Tenure of Business Place (Building) and Local Level.

District and Local Level	Section of NSIC ¹⁾				
	P				
	Education				
	Tenure of Business Place (Building)				
	Total	Owned	Rented	Others ²⁾ (Lease+Others)	Not ²⁾ Applicable
Bagamati Province					
Total	10,030	5,672	3,538	723	97
Metropolitan City	3,158	528	2,303	309	18
Sub-Metropolitan City	211	123	60	28	0
Municipality	3,522	2,062	1,074	323	63
Rural Municipality	3,139	2,959	101	63	16
301 Dolakha					
Total	401	358	35	5	3
Municipality	112	85	24	1	2
Rural Municipality	289	273	11	4	1
302 Sindhupalchok					
Total	574	524	37	13	0
Municipality	238	206	24	8	0
Rural Municipality	336	318	13	5	0
303 Rasuwa					
Total	85	81	1	2	1
Rural Municipality	85	81	1	2	1
304 Dhading					
Total	617	558	39	9	11
Municipality	162	135	21	4	2
Rural Municipality	455	423	18	5	9
305 Nuwakot					
Total	567	498	40	28	1
Municipality	168	132	19	17	0
Rural Municipality	399	366	21	11	1
306 Kathmandu					
Total	3,198	563	2,226	347	62
Metropolitan City	2,220	227	1,773	208	12
Municipality	978	336	453	139	50
307 Bhaktapur					
Total	512	176	244	83	9
Municipality	512	176	244	83	9

1) NSIC stands for Nepal Standard Industrial Classification.

2) Includes Lease/contract out.

3) Includes "Not reported ", "Unknown" and so on.

Table 5-1 Number of Establishments by Section of Industrial Classification, Tenure of Business Place (Building) and Local Level.

District and Local Level	Section of NSIC ¹⁾				
	P				
	Education				
	Tenure of Business Place (Building)				
	Total	Owned	Rented	Others ²⁾ (Lease+Others)	Not ²⁾ Applicable
308 Lalitpur					
Total	826	259	416	145	6
Metropolitan City	525	95	336	88	6
Municipality	201	95	78	28	0
Rural Municipality	100	69	2	29	0
309 Kavrepalanchok					
Total	720	592	99	28	1
Municipality	381	262	93	26	0
Rural Municipality	339	330	6	2	1
310 Ramechhap					
Total	431	393	31	4	3
Municipality	149	123	23	3	0
Rural Municipality	282	270	8	1	3
311 Sindhuli					
Total	642	600	36	6	0
Municipality	232	199	28	5	0
Rural Municipality	410	401	8	1	0
312 Makwanpur					
Total	663	551	80	32	0
Sub-Metropolitan City	211	123	60	28	0
Municipality	57	49	7	1	0
Rural Municipality	395	379	13	3	0
313 Chitawan					
Total	794	519	254	21	0
Metropolitan City	413	206	194	13	0
Municipality	332	264	60	8	0
Rural Municipality	49	49	0	0	0

1) NSIC stands for Nepal Standard Industrial Classification.

2) Includes Lease/contract out.

3) Includes "Not reported ", "Unknown" and so on.

Table 5-1 Number of Establishments by Section of Industrial Classification, Tenure of Business Place (Building) and Local Level.

District and Local Level	Section of NSIC ¹⁾				
	P				
	Education				
	Tenure of Business Place (Building)				
	Total	Owned	Rented	Others ²⁾ (Lease+Others)	Not ²⁾ Applicable
Dolakha District	401	358	35	5	3
30101 GAURISHANKAR RURAL MUNICIPALITY	48	46	2	0	0
30102 BIGU RURAL MUNICIPALITY	41	40	0	1	0
30103 KALINCHOWK RURAL MUNICIPALITY	55	52	2	1	0
30104 BAITEDHAR RURAL MUNICIPALITY	35	33	1	1	0
30105 JIRI MUNICIPALITY	37	34	2	0	1
30106 TAMAKOSHI RURAL MUNICIPALITY	39	37	0	1	1
30107 MELUNG RURAL MUNICIPALITY	38	34	4	0	0
30108 SHAILUNG RURAL MUNICIPALITY	33	31	2	0	0
30109 BHIMESHWOR MUNICIPALITY	75	51	22	1	1
Sindhupalchok District	574	524	37	13	0
30201 BHOTEKOSHI RURAL MUNICIPALITY	30	30	0	0	0
30202 JUGAL RURAL MUNICIPALITY	44	43	1	0	0
30203 PANCHPOKHARI THANGPAL RURAL MUNICIPALITY	35	32	1	2	0
30204 HELAMBU RURAL MUNICIPALITY	36	32	4	0	0
30205 MELANCHI MUNICIPALITY	84	79	5	0	0
30206 INDRAWOTI RURAL MUNICIPALITY	56	54	0	2	0
30207 CHOUTARA SANGACHOWKGADHI MUNICIPALITY	93	78	9	6	0
30208 BALEPHI RURAL MUNICIPALITY	32	28	4	0	0
30209 BAHRAHISE MUNICIPALITY	61	49	10	2	0
30210 TRIPURASUNDARI RURAL MUNICIPALITY	30	28	2	0	0
30211 LISANKHU PAKHAR RURAL MUNICIPALITY	30	30	0	0	0
30212 SUNKOSHI RURAL MUNICIPALITY	43	41	1	1	0
Rasuwa District	85	81	1	2	1
30301 GOSAIKUNDA RURAL MUNICIPALITY	9	8	0	1	0
30302 AMACHHODINMO RURAL MUNICIPALITY	12	12	0	0	0
30303 UTTARGAYA RURAL MUNICIPALITY	20	19	0	1	0
30304 KALIKA RURAL MUNICIPALITY	16	14	1	0	1
30305 NAUKUNDA RURAL MUNICIPALITY	28	28	0	0	0
Dhading District	617	558	39	9	11
30401 RUBI VALLEY RURAL MUNICIPALITY	23	21	1	1	0
30402 KHANIYABAS RURAL MUNICIPALITY	28	28	0	0	0
30403 GANGA JAMUNA RURAL MUNICIPALITY	52	51	0	1	0
30404 TRIPURASUNDARI RURAL MUNICIPALITY	43	40	1	0	2
30405 NETRAWATI DABAJONG RURAL MUNICIPALITY	29	28	1	0	0
30406 NILKANTHA MUNICIPALITY	116	95	18	1	2
30407 JWALAMUKHI RURAL MUNICIPALITY	47	44	2	0	1
30408 SIDDHALEK RURAL MUNICIPALITY	50	48	1	0	1
30409 BENIGHAT RORANG RURAL MUNICIPALITY	61	57	4	0	0
30410 GAJURI RURAL MUNICIPALITY	44	40	3	1	0
30411 GALCHHI RURAL MUNICIPALITY	40	31	2	2	5
30412 THAKRE RURAL MUNICIPALITY	38	35	3	0	0
30413 DHUNIBENSHI MUNICIPALITY	46	40	3	3	0
Nuwakot District	567	498	40	28	1
30501 DUPCHESHWOR RURAL MUNICIPALITY	61	54	5	2	0
30502 TADI RURAL MUNICIPALITY	45	37	6	2	0
30503 SURYAGADHI RURAL MUNICIPALITY	35	33	0	2	0
30504 BIDUR MUNICIPALITY	105	76	18	11	0
30505 KISPANG RURAL MUNICIPALITY	27	26	1	0	0
30506 MYAGANG RURAL MUNICIPALITY	29	24	5	0	0
30507 TARAKESHWOR RURAL MUNICIPALITY	37	36	1	0	0
30508 BELKOTGADHI MUNICIPALITY	63	56	1	6	0
30509 LIKHU RURAL MUNICIPALITY	26	26	0	0	0
30510 PANCHAKANYA RURAL MUNICIPALITY	33	32	1	0	0
30511 SHIVAPURI RURAL MUNICIPALITY	56	51	1	3	1
30512 KAKANI RURAL MUNICIPALITY	50	47	1	2	0

1) NSIC stands for Nepal Standard Industrial Classification.

2) Includes Lease/contract out.

3) Includes "Not reported ", "Unknown" and so on.

Table 5-1 Number of Establishments by Section of Industrial Classification, Tenure of Business Place (Building) and Local Level.

District and Local Level	Section of NSIC ¹⁾				
	P				
	Education				
	Tenure of Business Place (Building)				
	Total	Owned	Rented	Others ²⁾ (Lease+Others)	Not ²⁾ Applicable
Kathmandu District	3,198	563	2,226	347	62
30601 SHANKHARAPUR MUNICIPALITY	23	16	4	3	0
30602 KAGESHWORI MANAHARA MUNICIPALITY	51	34	12	2	3
30603 GOKARNESHWOR MUNICIPALITY	116	27	70	19	0
30604 BUDHANILKHANTHA MUNICIPALITY	172	55	105	9	3
30605 TOKHA MUNICIPALITY	135	23	100	11	1
30606 TARAKESHWOR MUNICIPALITY	79	28	17	23	11
30607 NAGARJUN MUNICIPALITY	113	48	37	24	4
30608 KATHMANDU METROPOLITIAN CITY	2,220	227	1,773	208	12
30609 KIRTIPUR MUNICIPALITY	144	36	52	30	26
30610 CHANDRAGIRI MUNICIPALITY	108	46	51	11	0
30611 DAKSHINKALI MUNICIPALITY	37	23	5	7	2
Bhaktapur District	512	176	244	83	9
30701 CHANGUNARAYAN MUNICIPALITY	77	42	20	14	1
30702 BHAKTAPUR MUNICIPALITY	175	55	86	31	3
30703 MADHYAPUR THIMI MUNICIPALITY	135	33	84	16	2
30704 SURYABINAYAK MUNICIPALITY	125	46	54	22	3
Lalitpur District	826	259	416	145	6
30801 MAHALAXMI MUNICIPALITY	92	32	51	9	0
30802 LALITPUR METROPOLITIAN CITY	525	95	336	88	6
30803 GODAWARI MUNICIPALITY	109	63	27	19	0
30804 KONJYOSOM RURAL MUNICIPALITY	18	17	0	1	0
30805 MAHANKAL RURAL MUNICIPALITY	29	28	1	0	0
30806 BAGMATI RURAL MUNICIPALITY	53	24	1	28	0
				0	
Kavrepalanchok District	720	592	99	28	1
30901 CHAURI DEURALI RURAL MUNICIPALITY	57	57	0	0	0
30902 BHUMLU RURAL MUNICIPALITY	43	42	1	0	0
30903 MANDAN DEUPUR MUNICIPALITY	50	42	8	0	0
30904 BANEPA MUNICIPALITY	111	49	52	10	0
30905 DHULIKHEL MUNICIPALITY	49	38	8	3	0
30906 PANCHKHAL MUNICIPALITY	53	49	4	0	0
30907 TEMAL RURAL MUNICIPALITY	44	44	0	0	0
30908 NAMOBUDDHA MUNICIPALITY	55	46	4	5	0
30909 PANAUTI MUNICIPALITY	63	38	17	8	0
30910 BETHANCHOWK RURAL MUNICIPALITY	34	30	3	1	0
30911 ROSHI RURAL MUNICIPALITY	70	67	2	1	0
30912 MAHABHARAT RURAL MUNICIPALITY	53	52	0	0	1
30913 KHANIKHOLA RURAL MUNICIPALITY	38	38	0	0	0
Ramechhap District	431	393	31	4	3
31001 UMAKUNDA RURAL MUNICIPALITY	43	40	1	0	2
31002 GOKULGANGA RURAL MUNICIPALITY	43	38	4	0	1
31003 LIKHU TAMAKOSHI RURAL MUNICIPALITY	46	46	0	0	0
31004 RAMECHHAP MUNICIPALITY	63	52	11	0	0
31005 MANTHALI MUNICIPALITY	86	71	12	3	0
31006 KHANDADEVI RURAL MUNICIPALITY	57	57	0	0	0
31007 DORAMBA RURAL MUNICIPALITY	57	53	3	1	0
31008 SUNAPATI RURAL MUNICIPALITY	36	36	0	0	0
Sindhuli District	642	600	36	6	0
31101 DUDHOULI MUNICIPALITY	96	87	7	2	0
31102 PHIKKAL RURAL MUNICIPALITY	55	55	0	0	0
31103 TINPATAN RURAL MUNICIPALITY	100	95	4	1	0
31104 GOLANJOR RURAL MUNICIPALITY	64	64	0	0	0
31105 KAMALAMAI MUNICIPALITY	136	112	21	3	0
31106 SUNKOSHI RURAL MUNICIPALITY	56	54	2	0	0
31107 GHYANGLEKHA RURAL MUNICIPALITY	34	34	0	0	0
31108 MARIN RURAL MUNICIPALITY	49	47	2	0	0
31109 HARIHARPURGAGHI RURAL MUNICIPALITY	52	52	0	0	0

1) NSIC stands for Nepal Standard Industrial Classification.

2) Includes Lease/contract out.

3) Includes "Not reported", "Unknown" and so on.

Table 5-1 Number of Establishments by Section of Industrial Classification, Tenure of Business Place (Building) and Local Level.

District and Local Level	Section of NSIC ¹⁾				
	P				
	Education				
	Tenure of Business Place (Building)				
	Total	Owned	Rented	Others ²⁾ (Lease+Others)	Not ²⁾ Applicable
Makwanpur District	663	551	80	32	0
31201 INDRASAROWAR RURAL MUNICIPALITY	25	23	2	0	0
31202 THAHA MUNICIPALITY	57	49	7	1	0
31203 KAILASH RURAL MUNICIPALITY	45	44	1	0	0
31204 RAKSIRANG RURAL MUNICIPALITY	47	47	0	0	0
31205 MANAHARI RURAL MUNICIPALITY	45	39	5	1	0
31206 HETAUDA SUB-METROPOLITIAN CITY	211	123	60	28	0
31207 BHIMPHEDE RURAL MUNICIPALITY	54	52	0	2	0
31208 MAKAWANPURGADHI RURAL MUNICIPALITY	46	44	2	0	0
31209 BAKAIYA RURAL MUNICIPALITY	82	81	1	0	0
31210 BAGMATI RURAL MUNICIPALITY	51	49	2	0	0
Chitawan District	794	519	254	21	0
31301 RAPTI MUNICIPALITY	74	66	4	4	0
31302 KALIKA MUNICIPALITY	49	43	6	0	0
31303 ICHCHHA KAMANA RURAL MUNICIPALITY	49	49	0	0	0
31304 BHARATPUR METROPOLITIAN CITY	413	206	194	13	0
31305 RATNANAGAR MUNICIPALITY	88	56	30	2	0
31306 KHAIRAHANI MUNICIPALITY	68	50	17	1	0
31307 MADI MUNICIPALITY	53	49	3	1	0

1) NSIC stands for Nepal Standard Industrial Classification.

2) Includes Lease/contract out.

3) Includes "Not reported", "Unknown" and so on.

Table 5-1 Number of Establishments by Section of Industrial Classification, Tenure of Business Place (Building) and Local Level.

District and Local Level	Section of NSIC ¹⁾				
	Q				
	Human Health and Social Work				
	Tenure of Business Place (Building)				
	Total	Owned	Rented	Others ²⁾ (Lease+Others)	Not ²⁾ Applicable
Bagamati Province					
Total	4,964	1,517	1,608	565	1,274
Metropolitan City	1,060	213	755	66	26
Sub-Metropolitan City	185	55	71	49	10
Municipality	1,854	536	562	240	516
Rural Municipality	1,865	713	220	210	722
301 Dolakha					
Total	445	124	48	28	245
Municipality	75	28	21	8	18
Rural Municipality	370	96	27	20	227
302 Sindhupalchok					
Total	508	152	38	88	230
Municipality	212	51	24	37	100
Rural Municipality	296	101	14	51	130
303 Rasuwa					
Total	27	25	2	0	0
Rural Municipality	27	25	2	0	0
304 Dhading					
Total	422	150	72	59	141
Municipality	58	25	20	6	7
Rural Municipality	364	125	52	53	134
305 Nuwakot					
Total	247	115	43	12	77
Municipality	64	28	15	8	13
Rural Municipality	183	87	28	4	64
306 Kathmandu					
Total	1,048	184	693	87	84
Metropolitan City	644	102	491	33	18
Municipality	404	82	202	54	66
307 Bhaktapur					
Total	463	61	108	28	266
Municipality	463	61	108	28	266

1) NSIC stands for Nepal Standard Industrial Classification.

2) Includes Lease/contract out.

3) Includes "Not reported ", "Unknown" and so on.

Table 5-1 Number of Establishments by Section of Industrial Classification, Tenure of Business Place (Building) and Local Level.

District and Local Level	Section of NSIC ¹⁾				
	Q				
	Human Health and Social Work				
	Tenure of Business Place (Building)				
	Total	Owned	Rented	Others ²⁾ (Lease+Others)	Not ²⁾ Applicable
308 Lalitpur					
Total	365	70	210	30	55
Metropolitan City	205	34	148	22	1
Municipality	73	20	45	7	1
Rural Municipality	87	16	17	1	53
309 Kavrepalanchok					
Total	398	192	54	41	111
Municipality	187	98	38	19	32
Rural Municipality	211	94	16	22	79
310 Ramechhap					
Total	199	78	29	64	28
Municipality	59	33	6	19	1
Rural Municipality	140	45	23	45	27
311 Sindhuli					
Total	166	95	60	9	2
Municipality	79	43	33	2	1
Rural Municipality	87	52	27	7	1
312 Makwanpur					
Total	271	123	87	51	10
Sub-Metropolitan City	185	55	71	49	10
Municipality	12	7	3	2	0
Rural Municipality	74	61	13	0	0
313 Chitawan					
Total	405	148	164	68	25
Metropolitan City	211	77	116	11	7
Municipality	168	60	47	50	11
Rural Municipality	26	11	1	7	7

1) NSIC stands for Nepal Standard Industrial Classification.

2) Includes Lease/contract out.

3) Includes "Not reported ", "Unknown" and so on.

Table 5-1 Number of Establishments by Section of Industrial Classification, Tenure of Business Place (Building) and Local Level.

District and Local Level	Section of NSIC ¹⁾				
	Q				
	Human Health and Social Work				
	Tenure of Business Place (Building)				
	Total	Owned	Rented	Others ²⁾ (Lease+Others)	Not ²⁾ Applicable
Dolakha District	445	124	48	28	245
30101 GAURISHANKAR RURAL MUNICIPALITY	69	8	3	0	58
30102 BIGU RURAL MUNICIPALITY	21	9	2	0	10
30103 KALINCHOWK RURAL MUNICIPALITY	95	22	4	12	57
30104 BAITEDHAR RURAL MUNICIPALITY	18	9	3	0	6
30105 JIRI MUNICIPALITY	7	6	1	0	0
30106 TAMAKOSHI RURAL MUNICIPALITY	58	22	8	1	27
30107 MELUNG RURAL MUNICIPALITY	66	20	2	5	39
30108 SHAILUNG RURAL MUNICIPALITY	43	6	5	2	30
30109 BHIMESHWOR MUNICIPALITY	68	22	20	8	18
Sindhupalchok District	508	152	38	88	230
30201 BHOTEKOSHI RURAL MUNICIPALITY	12	6	1	1	4
30202 JUGAL RURAL MUNICIPALITY	59	7	1	38	13
30203 PANCHPOKHARI THANGPAL RURAL MUNICIPALITY	22	10	5	5	2
30204 HELAMBU RURAL MUNICIPALITY	15	6	0	2	7
30205 MELANCHI MUNICIPALITY	68	22	6	14	26
30206 INDRAWOTI RURAL MUNICIPALITY	87	17	2	3	65
30207 CHOUTARA SANGACHOWKGADHI MUNICIPALITY	109	20	13	16	60
30208 BALEPHI RURAL MUNICIPALITY	13	7	2	1	3
30209 BAHRAIBISE MUNICIPALITY	35	9	5	7	14
30210 TRIPURASUNDARI RURAL MUNICIPALITY	29	8	1	0	20
30211 LISANKHU PAKHAR RURAL MUNICIPALITY	21	6	0	0	15
30212 SUNKOSHI RURAL MUNICIPALITY	38	34	2	1	1
Rasuwa District	27	25	2	0	0
30301 GOSAIKUNDA RURAL MUNICIPALITY	5	5	0	0	0
30302 AMACHHODINMO RURAL MUNICIPALITY	6	6	0	0	0
30303 UTTARGAYA RURAL MUNICIPALITY	5	4	1	0	0
30304 KALIKA RURAL MUNICIPALITY	4	4	0	0	0
30305 NAUKUNDA RURAL MUNICIPALITY	7	6	1	0	0
Dhading District	422	150	72	59	141
30401 RUBI VALLEY RURAL MUNICIPALITY	26	13	2	3	8
30402 KHANIYABAS RURAL MUNICIPALITY	39	10	2	16	11
30403 GANGA JAMUNA RURAL MUNICIPALITY	20	10	5	2	3
30404 TRIPURASUNDARI RURAL MUNICIPALITY	23	10	5	2	6
30405 NETRAWATI DABAJONG RURAL MUNICIPALITY	22	10	4	0	8
30406 NILKHANDA MUNICIPALITY	48	20	17	5	6
30407 JWALAMUKHI RURAL MUNICIPALITY	24	18	5	0	1
30408 SIDDHALEK RURAL MUNICIPALITY	37	9	4	20	4
30409 BENIGHAT RORANG RURAL MUNICIPALITY	37	12	4	0	21
30410 GAJURI RURAL MUNICIPALITY	58	10	9	1	38
30411 GALCHHI RURAL MUNICIPALITY	43	15	8	8	12
30412 THAKRE RURAL MUNICIPALITY	35	8	4	1	22
30413 DHUNIBENSHI MUNICIPALITY	10	5	3	1	1
Nuwakot District	247	115	43	12	77
30501 DUPCHESHWOR RURAL MUNICIPALITY	68	11	7	3	47
30502 TADI RURAL MUNICIPALITY	18	10	2	0	6
30503 SURYAGADHI RURAL MUNICIPALITY	7	6	1	0	0
30504 BIDUR MUNICIPALITY	30	16	11	2	1
30505 KISPANG RURAL MUNICIPALITY	15	8	3	0	4
30506 MYAGANG RURAL MUNICIPALITY	10	7	2	0	1
30507 TARAKESHWOR RURAL MUNICIPALITY	14	8	1	0	5
30508 BELKOTGADHI MUNICIPALITY	34	12	4	6	12
30509 LIKHU RURAL MUNICIPALITY	12	6	5	1	0
30510 PANCHAKANYA RURAL MUNICIPALITY	12	10	2	0	0
30511 SHIVAPURI RURAL MUNICIPALITY	13	13	0	0	0
30512 KAKANI RURAL MUNICIPALITY	14	8	5	0	1

1) NSIC stands for Nepal Standard Industrial Classification.

2) Includes Lease/contract out.

3) Includes "Not reported ", "Unknown" and so on.

Table 5-1 Number of Establishments by Section of Industrial Classification, Tenure of Business Place (Building) and Local Level.

District and Local Level	Section of NSIC ¹⁾				
	Q				
	Human Health and Social Work				
	Tenure of Business Place (Building)				
	Total	Owned	Rented	Others ²⁾ (Lease+Others)	Not ²⁾ Applicable
Kathmandu District	1,048	184	693	87	84
30601 SHANKHARAPUR MUNICIPALITY	5	3	2	0	0
30602 KAGESHWORI MANAHARA MUNICIPALITY	16	4	10	2	0
30603 GOKARNESHWOR MUNICIPALITY	32	9	19	3	1
30604 BUDHANILKHANTHA MUNICIPALITY	41	4	34	2	1
30605 TOKHA MUNICIPALITY	75	9	63	2	1
30606 TARAKESHWOR MUNICIPALITY	24	5	15	2	2
30607 NAGARJUN MUNICIPALITY	16	4	12	0	0
30608 KATHMANDU METROPOLITIAN CITY	644	102	491	33	18
30609 KIRTIPUR MUNICIPALITY	112	18	16	30	48
30610 CHANDRAGIRI MUNICIPALITY	58	16	23	7	12
30611 DAKSHINKALI MUNICIPALITY	25	10	8	6	1
Bhaktapur District	463	61	108	28	266
30701 CHANGUNARAYAN MUNICIPALITY	270	18	16	7	229
30702 BHAKTAPUR MUNICIPALITY	56	21	31	3	1
30703 MADHYAPUR THIMI MUNICIPALITY	44	12	28	4	0
30704 SURYABINAYAK MUNICIPALITY	93	10	33	14	36
Lalitpur District	365	70	210	30	55
30801 MAHALAXMI MUNICIPALITY	33	6	25	1	1
30802 LALITPUR METROPOLITIAN CITY	205	34	148	22	1
30803 GODAWARI MUNICIPALITY	40	14	20	6	0
30804 KONJYOSOM RURAL MUNICIPALITY	46	5	14	1	26
30805 MAHANKAL RURAL MUNICIPALITY	37	8	2	0	27
30806 BAGMATI RURAL MUNICIPALITY	4	3	1	0	0
Kavrepalanchok District	398	192	54	41	111
30901 CHAURI DEURALI RURAL MUNICIPALITY	47	14	4	11	18
30902 BHUMLU RURAL MUNICIPALITY	29	28	1	0	0
30903 MANDAN DEUPUR MUNICIPALITY	33	11	3	2	17
30904 BANEPA MUNICIPALITY	50	23	15	6	6
30905 DHULIKHEL MUNICIPALITY	14	9	4	1	0
30906 PANCHKHAL MUNICIPALITY	29	15	6	6	4
30907 TEMAL RURAL MUNICIPALITY	31	11	2	1	17
30908 NAMOBUDDHA MUNICIPALITY	21	11	4	4	2
30909 PANAUTI MUNICIPALITY	40	29	6	2	3
30910 BETHANCHOWK RURAL MUNICIPALITY	12	8	1	2	1
30911 ROSHI RURAL MUNICIPALITY	64	18	5	8	33
30912 MAHABHARAT RURAL MUNICIPALITY	8	5	3	0	0
30913 KHANIKHOLA RURAL MUNICIPALITY	20	10	0	0	10
Ramechhap District	199	78	29	64	28
31001 UMAKUNDA RURAL MUNICIPALITY	36	6	2	10	18
31002 GOKULGANGA RURAL MUNICIPALITY	8	6	1	1	0
31003 LIKHU TAMAKOSHI RURAL MUNICIPALITY	11	6	4	1	0
31004 RAMECHHAP MUNICIPALITY	27	16	3	8	0
31005 MANTHALI MUNICIPALITY	32	17	3	11	1
31006 KHANDADEVI RURAL MUNICIPALITY	53	10	8	26	9
31007 DORAMBA RURAL MUNICIPALITY	18	9	6	3	0
31008 SUNAPATI RURAL MUNICIPALITY	14	8	2	4	0
Sindhuli District	166	95	60	9	2
31101 DUDHOULI MUNICIPALITY	34	21	12	1	0
31102 PHIKKAL RURAL MUNICIPALITY	10	9	1	0	0
31103 TINPATAN RURAL MUNICIPALITY	23	14	7	2	0
31104 GOLANJOR RURAL MUNICIPALITY	14	8	3	3	0
31105 KAMALAMAI MUNICIPALITY	45	22	21	1	1
31106 SUNKOSHI RURAL MUNICIPALITY	15	5	8	2	0
31107 GHYANGLEKHA RURAL MUNICIPALITY	8	5	2	0	1
31108 MARIN RURAL MUNICIPALITY	7	4	3	0	0
31109 HARIHARPURGAGHI RURAL MUNICIPALITY	10	7	3	0	0

1) NSIC stands for Nepal Standard Industrial Classification.

2) Includes Lease/contract out.

3) Includes "Not reported", "Unknown" and so on.

Table 5-1 Number of Establishments by Section of Industrial Classification, Tenure of Business Place (Building) and Local Level.

District and Local Level	Section of NSIC ¹⁾				
	Q				
	Human Health and Social Work				
	Tenure of Business Place (Building)				
	Total	Owned	Rented	Others ²⁾ (Lease+Others)	Not ²⁾ Applicable
Makwanpur District	271	123	87	51	10
31201 INDRASAROWAR RURAL MUNICIPALITY	6	5	1	0	0
31202 THAHA MUNICIPALITY	12	7	3	2	0
31203 KAILASH RURAL MUNICIPALITY	5	5	0	0	0
31204 RAKSIRANG RURAL MUNICIPALITY	4	4	0	0	0
31205 MANAHARI RURAL MUNICIPALITY	11	5	6	0	0
31206 HETAUDA SUB-METROPOLITIAN CITY	185	55	71	49	10
31207 BHIMPHEDE RURAL MUNICIPALITY	10	9	1	0	0
31208 MAKAWANPURGADHI RURAL MUNICIPALITY	10	9	1	0	0
31209 BAKAIYA RURAL MUNICIPALITY	18	17	1	0	0
31210 BAGMATI RURAL MUNICIPALITY	10	7	3	0	0
Chitawan District	405	148	164	68	25
31301 RAPTI MUNICIPALITY	17	12	5	0	0
31302 KALIKA MUNICIPALITY	48	7	7	34	0
31303 ICHCHHA KAMANA RURAL MUNICIPALITY	26	11	1	7	7
31304 BHARATPUR METROPOLITIAN CITY	211	77	116	11	7
31305 RATNANAGAR MUNICIPALITY	54	21	21	6	6
31306 KHAIRAHANI MUNICIPALITY	37	14	10	9	4
31307 MADI MUNICIPALITY	12	6	4	1	1

1) NSIC stands for Nepal Standard Industrial Classification.

2) Includes Lease/contract out.

3) Includes "Not reported ", "Unknown" and so on.

Table 5-1 Number of Establishments by Section of Industrial Classification, Tenure of Business Place (Building) and Local Level.

District and Local Level	Section of NSIC ¹⁾				
	L+M+N+R+S				
	Real Estate, Professional & Scientific Activities, Administrative Services, Arts & Entertainment, Other Services				
	Tenure of Business Place (Building)				
	Total	Owned	Rented	Others ²⁾ (Lease+Others)	Not ²⁾ Applicable
Bagamati Province					
Total	25,260	4,302	18,744	753	1,461
Metropolitan City	12,441	1,058	10,748	246	389
Sub-Metropolitan City	866	254	553	28	31
Municipality	9,070	1,834	6,519	262	455
Rural Municipality	2,883	1,156	924	217	586
301 Dolakha					
Total	517	141	235	23	118
Municipality	210	59	130	3	18
Rural Municipality	307	82	105	20	100
302 Sindhupalchok					
Total	684	260	210	65	149
Municipality	264	79	124	16	45
Rural Municipality	420	181	86	49	104
303 Rasuwa					
Total	77	36	39	1	1
Rural Municipality	77	36	39	1	1
304 Dhading					
Total	856	332	313	48	163
Municipality	243	80	142	6	15
Rural Municipality	613	252	171	42	148
305 Nuwakot					
Total	719	219	345	28	127
Municipality	315	87	200	8	20
Rural Municipality	404	132	145	20	107
306 Kathmandu					
Total	12,738	1,033	11,036	253	416
Metropolitan City	8,931	508	7,996	160	267
Municipality	3,807	525	3,040	93	149
307 Bhaktapur					
Total	1,622	272	1,165	51	134
Municipality	1,622	272	1,165	51	134

1) NSIC stands for Nepal Standard Industrial Classification.

2) Includes Lease/contract out.

3) Includes "Not reported ", "Unknown" and so on.

Table 5-1 Number of Establishments by Section of Industrial Classification, Tenure of Business Place (Building) and Local Level.

District and Local Level	Section of NSIC ¹⁾				
	L+M+N+R+S				
	Real Estate, Professional & Scientific Activities, Administrative Services, Arts & Entertainment, Other Services				
	Tenure of Business Place (Building)				
	Total	Owned	Rented	Others ²⁾ (Lease+Others)	Not ²⁾ Applicable
308 Lalitpur					
Total	2,724	421	2,115	80	108
Metropolitan City	2,107	293	1,665	72	77
Municipality	513	104	400	5	4
Rural Municipality	104	24	50	3	27
309 Kavrepalanchok					
Total	986	276	585	31	94
Municipality	769	191	514	22	42
Rural Municipality	217	85	71	9	52
310 Ramechhap					
Total	365	145	148	37	35
Municipality	108	32	64	11	1
Rural Municipality	257	113	84	26	34
311 Sindhuli					
Total	419	139	215	50	15
Municipality	263	90	142	19	12
Rural Municipality	156	49	73	31	3
312 Makwanpur					
Total	1,256	468	692	60	36
Sub-Metropolitan City	866	254	553	28	31
Municipality	104	29	57	17	1
Rural Municipality	286	185	82	15	4
313 Chitawan					
Total	2,297	560	1,646	26	65
Metropolitan City	1,403	257	1,087	14	45
Municipality	852	286	541	11	14
Rural Municipality	42	17	18	1	6

1) NSIC stands for Nepal Standard Industrial Classification.

2) Includes Lease/contract out.

3) Includes "Not reported ", "Unknown" and so on.

Table 5-1 Number of Establishments by Section of Industrial Classification, Tenure of Business Place (Building) and Local Level.

District and Local Level	Section of NSIC ¹⁾				
	L+M+N+R+S				
	Real Estate, Professional & Scientific Activities, Administrative Services, Arts & Entertainment, Other Services				
	Tenure of Business Place (Building)				
	Total	Owned	Rented	Others ²⁾ (Lease+Others)	Not ²⁾ Applicable
Dolakha District	517	141	235	23	118
30101 GAURISHANKAR RURAL MUNICIPALITY	68	10	13	0	45
30102 BIGU RURAL MUNICIPALITY	30	15	8	1	6
30103 KALINCHOWK RURAL MUNICIPALITY	65	22	24	9	10
30104 BAITEDHAR RURAL MUNICIPALITY	36	7	16	5	8
30105 JIRI MUNICIPALITY	39	22	16	0	1
30106 TAMAKOSHI RURAL MUNICIPALITY	17	7	10	0	0
30107 MELUNG RURAL MUNICIPALITY	34	14	3	3	14
30108 SHAILUNG RURAL MUNICIPALITY	57	7	31	2	17
30109 BHIMESHWOR MUNICIPALITY	171	37	114	3	17
Sindhupalchok District	684	260	210	65	149
30201 BHOTEKOSHI RURAL MUNICIPALITY	23	8	2	6	7
30202 JUGAL RURAL MUNICIPALITY	24	7	6	4	7
30203 PANCHPOKHARI THANGPAL RURAL MUNICIPALITY	85	32	20	21	12
30204 HELAMBU RURAL MUNICIPALITY	42	21	11	1	9
30205 MELANCHI MUNICIPALITY	91	27	45	4	15
30206 INDRAWOTI RURAL MUNICIPALITY	118	45	12	11	50
30207 CHOUTARA SANGACHOWKGADHI MUNICIPALITY	97	29	46	6	16
30208 BALEPHI RURAL MUNICIPALITY	24	7	11	2	4
30209 BAHRAHISE MUNICIPALITY	76	23	33	6	14
30210 TRIPURASUNDARI RURAL MUNICIPALITY	22	11	3	2	6
30211 LISANKHU PAKHAR RURAL MUNICIPALITY	28	12	6	1	9
30212 SUNKOSHI RURAL MUNICIPALITY	54	38	15	1	0
Rasuwa District	77	36	39	1	1
30301 GOSAIKUNDA RURAL MUNICIPALITY	8	0	8	0	0
30302 AMACHHODINMO RURAL MUNICIPALITY	29	21	8	0	0
30303 UTTARGAYA RURAL MUNICIPALITY	11	5	5	1	0
30304 KALIKA RURAL MUNICIPALITY	25	7	17	0	1
30305 NAUKUNDA RURAL MUNICIPALITY	4	3	1	0	0
Dhading District	856	332	313	48	163
30401 RUBI VALLEY RURAL MUNICIPALITY	56	31	8	3	14
30402 KHANIYABAS RURAL MUNICIPALITY	80	42	13	4	21
30403 GANGA JAMUNA RURAL MUNICIPALITY	60	36	12	3	9
30404 TRIPURASUNDARI RURAL MUNICIPALITY	62	21	7	6	28
30405 NETRAWATI DABAJONG RURAL MUNICIPALITY	29	19	3	1	6
30406 NILKHANDA MUNICIPALITY	185	59	109	4	13
30407 JWALAMUKHI RURAL MUNICIPALITY	19	13	3	1	2
30408 SIDDHALEK RURAL MUNICIPALITY	44	20	8	10	6
30409 BENIGHAT RORANG RURAL MUNICIPALITY	69	13	38	0	18
30410 GAJURI RURAL MUNICIPALITY	70	21	32	2	15
30411 GALCHHI RURAL MUNICIPALITY	71	22	26	9	14
30412 THAKRE RURAL MUNICIPALITY	53	14	21	3	15
30413 DHUNIBENSHI MUNICIPALITY	58	21	33	2	2
Nuwakot District	719	219	345	28	127
30501 DUPCHESHWOR RURAL MUNICIPALITY	83	19	20	8	36
30502 TADI RURAL MUNICIPALITY	60	10	19	3	28
30503 SURYAGADHI RURAL MUNICIPALITY	24	7	15	1	1
30504 BIDUR MUNICIPALITY	257	63	182	4	8
30505 KISPANG RURAL MUNICIPALITY	34	19	8	0	7
30506 MYAGANG RURAL MUNICIPALITY	47	23	15	1	8
30507 TARAKESHWOR RURAL MUNICIPALITY	27	9	6	1	11
30508 BELKOTGADHI MUNICIPALITY	58	24	18	4	12
30509 LIKHU RURAL MUNICIPALITY	42	11	29	2	0
30510 PANCHAKANYA RURAL MUNICIPALITY	28	11	12	1	4
30511 SHIVAPURI RURAL MUNICIPALITY	18	11	5	1	1
30512 KAKANI RURAL MUNICIPALITY	41	12	16	2	11

1) NSIC stands for Nepal Standard Industrial Classification.

2) Includes Lease/contract out.

3) Includes "Not reported ", "Unknown" and so on.

Table 5-1 Number of Establishments by Section of Industrial Classification, Tenure of Business Place (Building) and Local Level.

District and Local Level	Section of NSIC ¹⁾				
	L+M+N+R+S				
	Real Estate, Professional & Scientific Activities, Administrative Services, Arts & Entertainment, Other Services				
	Tenure of Business Place (Building)				
	Total	Owned	Rented	Others ²⁾ (Lease+Others)	Not ²⁾ Applicable
Kathmandu District	12,738	1,033	11,036	253	416
30601 SHANKHARAPUR MUNICIPALITY	58	17	38	0	3
30602 KAGESHWORI MANAHARA MUNICIPALITY	246	46	195	2	3
30603 GOKARNESHWOR MUNICIPALITY	493	40	443	9	1
30604 BUDHANILKHANTHA MUNICIPALITY	508	46	458	2	2
30605 TOKHA MUNICIPALITY	714	60	636	4	14
30606 TARAKESHWOR MUNICIPALITY	339	29	292	9	9
30607 NAGARJUN MUNICIPALITY	263	28	230	4	1
30608 KATHMANDU METROPOLITIAN CITY	8,931	508	7,996	160	267
30609 KIRTIPUR MUNICIPALITY	533	115	300	43	75
30610 CHANDRAGIRI MUNICIPALITY	533	113	364	17	39
30611 DAKSHINKALI MUNICIPALITY	120	31	84	3	2
Bhaktapur District	1,622	272	1,165	51	134
30701 CHANGUNARAYAN MUNICIPALITY	236	49	80	15	92
30702 BHAKTAPUR MUNICIPALITY	663	114	508	18	23
30703 MADHYAPUR THIMI MUNICIPALITY	396	61	321	10	4
30704 SURYABINAYAK MUNICIPALITY	327	48	256	8	15
Lalitpur District	2,724	421	2,115	80	108
30801 MAHALAXMI MUNICIPALITY	301	61	235	2	3
30802 LALITPUR METROPOLITIAN CITY	2,107	293	1,665	72	77
30803 GODAWARI MUNICIPALITY	212	43	165	3	1
30804 KONJYOSOM RURAL MUNICIPALITY	21	5	11	2	3
30805 MAHANKAL RURAL MUNICIPALITY	56	9	24	1	22
30806 BAGMATI RURAL MUNICIPALITY	27	10	15	0	2
				0	
Kavrepalanchok District	986	276	585	31	94
30901 CHAURI DEURALI RURAL MUNICIPALITY	43	13	14	3	13
30902 BHUMLU RURAL MUNICIPALITY	26	17	9	0	0
30903 MANDAN DEUPUR MUNICIPALITY	76	16	37	2	21
30904 BANEPA MUNICIPALITY	309	66	237	4	2
30905 DHULIKHEL MUNICIPALITY	114	23	88	1	2
30906 PANCHKHAL MUNICIPALITY	88	25	48		9
30907 TEMAL RURAL MUNICIPALITY	20	6	6	4	4
30908 NAMOBUDDHA MUNICIPALITY	60	19	30	6	5
30909 PANAUTI MUNICIPALITY	122	42	74	3	3
30910 BETHANCHOWK RURAL MUNICIPALITY	29	13	15	1	0
30911 ROSHI RURAL MUNICIPALITY	46	13	19	1	13
30912 MAHABHARAT RURAL MUNICIPALITY	17	9	6	0	2
30913 KHANIKHOLA RURAL MUNICIPALITY	36	14	2	0	20
Ramechhap District	365	145	148	37	35
31001 UMAKUNDA RURAL MUNICIPALITY	68	34	10	11	13
31002 GOKULGANGA RURAL MUNICIPALITY	16	5	11	0	0
31003 LIKHU TAMAKOSHI RURAL MUNICIPALITY	35	9	20	5	1
31004 RAMECHHAP MUNICIPALITY	32	12	14	6	0
31005 MANTHALI MUNICIPALITY	76	20	50	5	1
31006 KHANDADEVI RURAL MUNICIPALITY	51	28	11	7	5
31007 DORAMBA RURAL MUNICIPALITY	62	27	18	3	14
31008 SUNAPATI RURAL MUNICIPALITY	25	10	14	0	1
Sindhuli District	419	139	215	50	15
31101 DUDHOULI MUNICIPALITY	54	29	19	6	0
31102 PHIKKAL RURAL MUNICIPALITY	11	2	4	4	1
31103 TINPATAN RURAL MUNICIPALITY	47	14	20	12	1
31104 GOLANJOR RURAL MUNICIPALITY	33	7	21	5	0
31105 KAMALAMAI MUNICIPALITY	209	61	123	13	12
31106 SUNKOSHI RURAL MUNICIPALITY	19	8	10	1	0
31107 GHYANGLEKHA RURAL MUNICIPALITY	8	3	4	0	1
31108 MARIN RURAL MUNICIPALITY	18	9	8	1	0
31109 HARIHARPURGAGHI RURAL MUNICIPALITY	20	6	6	8	0

1) NSIC stands for Nepal Standard Industrial Classification.

2) Includes Lease/contract out.

3) Includes "Not reported", "Unknown" and so on.

Table 5-1 Number of Establishments by Section of Industrial Classification, Tenure of Business Place (Building) and Local Level.

District and Local Level	Section of NSIC ¹⁾				
	L+M+N+R+S				
	Real Estate, Professional & Scientific Activities, Administrative Services, Arts & Entertainment, Other Services				
	Tenure of Business Place (Building)				
	Total	Owned	Rented	Others ²⁾ (Lease+Others)	Not ²⁾ Applicable
Makwanpur District	1,256	468	692	60	36
31201 INDRASAROWAR RURAL MUNICIPALITY	16	5	8	3	0
31202 THAHA MUNICIPALITY	104	29	57	17	1
31203 KAILASH RURAL MUNICIPALITY	22	14	8	0	0
31204 RAKSIRANG RURAL MUNICIPALITY	38	38	0	0	0
31205 MANAHARI RURAL MUNICIPALITY	43	22	21	0	0
31206 HETAUDA SUB-METROPOLITIAN CITY	866	254	553	28	31
31207 BHIMPHEDE RURAL MUNICIPALITY	32	16	12	3	1
31208 MAKAWANPURGADHI RURAL MUNICIPALITY	35	21	8	6	0
31209 BAKAIYA RURAL MUNICIPALITY	59	42	13	1	3
31210 BAGMATI RURAL MUNICIPALITY	41	27	12	2	0
Chitawan District	2,297	560	1,646	26	65
31301 RAPTI MUNICIPALITY	132	55	71	5	1
31302 KALIKA MUNICIPALITY	104	37	66	0	1
31303 ICHCHHA KAMANA RURAL MUNICIPALITY	42	17	18	1	6
31304 BHARATPUR METROPOLITIAN CITY	1,403	257	1,087	14	45
31305 RATNANAGAR MUNICIPALITY	350	109	230	3	8
31306 KHAIRAHANI MUNICIPALITY	194	60	128	3	3
31307 MADI MUNICIPALITY	72	25	46	0	1

1) NSIC stands for Nepal Standard Industrial Classification.

2) Includes Lease/contract out.

3) Includes "Not reported", "Unknown" and so on.

Table 5-2 Number of Perspns Engaged by Section of Industrial Classification, Tenure of Business Place (Building) and Local Level.

District and Local Level	Section of NSIC ¹⁾				
	Total ²⁾				
	Tenure of Business Place (Building)				
	Total	Owned	Rented	Others ³⁾ (Lease+Others)	Not ⁴⁾ Applicable
Bagamati Province					
Total	1,218,497	270,539	324,017	101,622	522,319
Metropolitan City	603,004	117,148	228,197	55,209	202,450
Sub-Metropolitan City	31,588	6,800	3,444	3,617	17,727
Municipality	429,202	92,000	81,150	37,760	218,292
Rural Municipality	154,703	54,591	11,226	5,036	83,850
301 Dolakha					
Total	22,331	7,313	1,063	321	13,634
Municipality	8,445	2,038	707	223	5,477
Rural Municipality	13,886	5,275	356	98	8,157
302 Sindhupalchok					
Total	32,949	10,768	3,327	1,226	17,628
Municipality	15,919	3,967	1,910	776	9,266
Rural Municipality	17,030	6,801	1,417	450	8,362
303 Rasuwa					
Total	4,174	1,649	282	82	2,161
Rural Municipality	4,174	1,649	282	82	2,161
304 Dhading					
Total	55,521	16,378	6,859	5,945	26,339
Municipality	16,269	3,564	2,468	3,647	6,590
Rural Municipality	39,252	12,814	4,391	2,298	19,749
305 Nuwakot					
Total	30,129	9,757	4,032	3,146	13,194
Municipality	15,549	4,724	3,052	2,782	4,991
Rural Municipality	14,580	5,033	980	364	8,203
306 Kathmandu					
Total	590,002	105,936	244,917	55,067	184,082
Metropolitan City	440,604	83,289	209,019	42,895	105,401
Municipality	149,398	22,647	35,898	12,172	78,681
307 Bhaktapur					
Total	86,296	13,603	19,244	9,093	44,356
Municipality	86,296	13,603	19,244	9,093	44,356

1) NSIC stands for Nepal Standard Industrial Classification.

2) Establishments which belong to Section O, T, or U of NSIC are not surveyed.

3) Includes Lease/contract out.

4) Includes "Not reported ", "Unknown" and so on.

Table 5-2 Number of Perspns Engaged by Section of Industrial Classification, Tenure of Business Place (Building) and Local Level.

District and Local Level	Section of NSIC ¹⁾				
	Total ²⁾				
	Tenure of Business Place (Building)				
	Total	Owned	Rented	Others ³⁾ (Lease+Others)	Not ⁴⁾ Applicable
308 Lalitpur					
Total	134,408	25,892	17,214	12,352	78,950
Metropolitan City	97,588	19,256	13,636	8,966	55,730
Municipality	28,188	5,461	3,467	3,113	16,147
Rural Municipality	8,632	1,175	111	273	7,073
309 Kavrepalanchok					
Total	54,575	16,360	10,235	2,740	25,240
Municipality	46,279	13,049	9,948	2,564	20,718
Rural Municipality	8,296	3,311	287	176	4,522
310 Ramechhap					
Total	22,818	9,473	2,510	463	10,372
Municipality	7,488	3,186	697	151	3,454
Rural Municipality	15,330	6,287	1,813	312	6,918
311 Sindhuli					
Total	34,085	15,211	2,154	1,113	15,607
Municipality	15,951	7,823	1,089	623	6,416
Rural Municipality	18,134	7,388	1,065	490	9,191
312 Makwanpur					
Total	46,582	11,787	4,181	3,924	26,690
Sub-Metropolitan City	31,588	6,800	3,444	3,617	17,727
Municipality	3,254	834	397	100	1,923
Rural Municipality	11,740	4,153	340	207	7,040
313 Chitawan					
Total	104,627	26,412	7,999	6,150	64,066
Metropolitan City	64,812	14,603	5,542	3,348	41,319
Municipality	36,166	11,104	2,273	2,516	20,273
Rural Municipality	3,649	705	184	286	2,474

1) NSIC stands for Nepal Standard Industrial Classification.

2) Establishments which belong to Section O, T, or U of NSIC are not surveyed.

3) Includes Lease/contract out.

4) Includes "Not reported ", "Unknown" and so on.

Table 5-2 Number of Perspns Engaged by Section of Industrial Classification, Tenure of Business Place (Building) and Local Level.

District and Local Level	Section of NSIC ¹⁾				
	Total ²⁾				
	Tenure of Business Place (Building)				
	Total	Owned	Rented	Others ³⁾ (Lease+Others)	Not ⁴⁾ Applicable
Dolakha District	22,331	7,313	1,063	321	13,634
30101 GAURISHANKAR RURAL MUNICIPALITY	2,077	515	28	0	1,534
30102 BIGU RURAL MUNICIPALITY	3,019	2,161	65	6	787
30103 KALINCHOWK RURAL MUNICIPALITY	2,740	642	54	44	2,000
30104 BAITEDHAR RURAL MUNICIPALITY	1,657	643	43	0	971
30105 JIRI MUNICIPALITY	1,659	623	147	35	854
30106 TAMAKOSHI RURAL MUNICIPALITY	1,215	531	74	37	573
30107 MELUNG RURAL MUNICIPALITY	1,588	350	53	10	1,175
30108 SHAILUNG RURAL MUNICIPALITY	1,590	433	39	1	1,117
30109 BHIMESHWOR MUNICIPALITY	6,786	1,415	560	188	4,623
Sindhupalchok District	32,949	10,768	3,327	1,226	17,628
30201 BHOTEKOSHI RURAL MUNICIPALITY	1,076	453	46	77	500
30202 JUGAL RURAL MUNICIPALITY	1,640	905	116	116	503
30203 PANCHPOKHARI THANGPAL RURAL MUNICIPALITY	2,311	706	105	66	1,434
30204 HELAMBU RURAL MUNICIPALITY	1,720	928	187	15	590
30205 MELANCHI MUNICIPALITY	5,434	1,700	1,344	271	2,119
30206 INDRAWOTI RURAL MUNICIPALITY	4,336	1,633	543	107	2,053
30207 CHOUTARA SANGACHOWKGADHI MUNICIPALITY	7,501	1,531	333	454	5,183
30208 BALEPHI RURAL MUNICIPALITY	1,657	600	228	0	829
30209 BAHRABISE MUNICIPALITY	2,984	736	233	51	1,964
30210 TRIPURASUNDARI RURAL MUNICIPALITY	891	433	54	50	354
30211 LISANKHU PAKHAR RURAL MUNICIPALITY	1,875	528	55	19	1,273
30212 SUNKOSHI RURAL MUNICIPALITY	1,524	615	83	0	826
Rasuwa District	4,174	1,649	282	82	2,161
30301 GOSAIKUNDA RURAL MUNICIPALITY	1,419	251	99	30	1,039
30302 AMACHHODINMO RURAL MUNICIPALITY	598	367	13	19	199
30303 UTTARGAYA RURAL MUNICIPALITY	657	353	73	33	198
30304 KALIKA RURAL MUNICIPALITY	948	340	60	0	548
30305 NAUKUNDA RURAL MUNICIPALITY	552	338	37	0	177
Dhading District	55,521	16,378	6,859	5,945	26,339
30401 RUBI VALLEY RURAL MUNICIPALITY	1,109	477	51	28	553
30402 KHANIYABAS RURAL MUNICIPALITY	2,078	590	194	694	600
30403 GANGA JAMUNA RURAL MUNICIPALITY	2,009	1,174	94	61	680
30404 TRIPURASUNDARI RURAL MUNICIPALITY	3,424	796	173	125	2,330
30405 NETRAWATI DABAJONG RURAL MUNICIPALITY	991	238	34	3	716
30406 NILKHANTHA MUNICIPALITY	8,212	2,077	867	934	4,334
30407 JWALAMUKHI RURAL MUNICIPALITY	2,203	1,195	211	9	788
30408 SIDDHALEK RURAL MUNICIPALITY	7,010	3,152	1,144	76	2,638
30409 BENIGHAT RORANG RURAL MUNICIPALITY	3,688	863	312	68	2,445
30410 GAJURI RURAL MUNICIPALITY	6,487	1,883	580	187	3,837
30411 GALCHHI RURAL MUNICIPALITY	4,941	1,092	351	645	2,853
30412 THAKRE RURAL MUNICIPALITY	5,312	1,354	1,247	402	2,309
30413 DHUNIBENSHI MUNICIPALITY	8,057	1,487	1,601	2,713	2,256
Nuwakot District	30,129	9,757	4,032	3,146	13,194
30501 DUPCHESHWOR RURAL MUNICIPALITY	1,994	520	76	95	1,303
30502 TADI RURAL MUNICIPALITY	1,614	448	158	35	973
30503 SURYAGADHI RURAL MUNICIPALITY	1,425	411	15	32	967
30504 BIDUR MUNICIPALITY	10,480	3,398	2,511	1,122	3,449
30505 KISPANG RURAL MUNICIPALITY	1,090	369	31	0	690
30506 MYAGANG RURAL MUNICIPALITY	1,404	544	54	4	802
30507 TARAKESHWOR RURAL MUNICIPALITY	1,116	477	40	29	570
30508 BELKOTGADHI MUNICIPALITY	5,069	1,326	541	1,660	1,542
30509 LIKHU RURAL MUNICIPALITY	1,833	473	353	71	936
30510 PANCHAKANYA RURAL MUNICIPALITY	1,012	445	51	71	445
30511 SHIVAPURI RURAL MUNICIPALITY	1,134	636	69	4	425
30512 KAKANI RURAL MUNICIPALITY	1,958	710	133	23	1,092

1) NSIC stands for Nepal Standard Industrial Classification.

2) Establishments which belong to Section O, T, or U of NSIC are not surveyed.

3) Includes Lease/contract out.

4) Includes "Not reported", "Unknown" and so on.

Table 5-2 Number of Perspns Engaged by Section of Industrial Classification, Tenure of Business Place (Building) and Local Level.

District and Local Level	Section of NSIC ¹⁾				
	Total ²⁾				
	Tenure of Business Place (Building)				
	Total	Owned	Rented	Others ³⁾ (Lease+Others)	Not ⁴⁾ Applicable
Kathmandu District	590,002	105,936	244,917	55,067	184,082
30601 SHANKHARAPUR MUNICIPALITY	3,459	523	363	148	2,425
30602 KAGESHWORI MANAHARA MUNICIPALITY	10,274	1,496	1,683	740	6,355
30603 GOKARNESHWOR MUNICIPALITY	19,968	3,162	4,112	1,144	11,550
30604 BUDHANILKHANTHA MUNICIPALITY	21,152	3,242	5,479	1,346	11,085
30605 TOKHA MUNICIPALITY	24,278	2,890	9,978	782	10,628
30606 TARAKESHWOR MUNICIPALITY	12,429	1,566	2,866	930	7,067
30607 NAGARJUN MUNICIPALITY	11,164	1,905	3,250	867	5,142
30608 KATHMANDU METROPOLITIAN CITY	440,604	83,289	209,019	42,895	105,401
30609 KIRTIPUR MUNICIPALITY	15,013	2,387	2,266	1,261	9,099
30610 CHANDRAGIRI MUNICIPALITY	26,043	4,015	4,294	4,523	13,211
30611 DAKSHINKALI MUNICIPALITY	5,618	1,461	1,607	431	2,119
Bhaktapur District	86,296	13,603	19,244	9,093	44,356
30701 CHANGUNARAYAN MUNICIPALITY	19,414	2,963	6,810	2,284	7,357
30702 BHAKTAPUR MUNICIPALITY	25,159	5,688	3,297	2,469	13,705
30703 MADHYAPUR THIMI MUNICIPALITY	22,549	3,127	4,676	1,175	13,571
30704 SURYABINAYAK MUNICIPALITY	19,174	1,825	4,461	3,165	9,723
Lalitpur District	134,408	25,892	17,214	12,352	78,950
30801 MAHALAXMI MUNICIPALITY	12,633	2,075	1,546	474	8,538
30802 LALITPUR METROPOLITIAN CITY	97,588	19,256	13,636	8,966	55,730
30803 GODAWARI MUNICIPALITY	15,555	3,386	1,921	2,639	7,609
30804 KONJYOSOM RURAL MUNICIPALITY	1,604	378	16	25	1,185
30805 MAHANKAL RURAL MUNICIPALITY	5,344	348	43	46	4,907
30806 BAGMATI RURAL MUNICIPALITY	1,684	449	52	202	981
				0	
Kavrepalanchok District	54,575	16,360	10,235	2,740	25,240
30901 CHAURI DEURALI RURAL MUNICIPALITY	1,204	567	4	4	629
30902 BHUMLU RURAL MUNICIPALITY	983	357	8	0	618
30903 MANDAN DEUPUR MUNICIPALITY	3,505	1,181	797	137	1,390
30904 BANEPA MUNICIPALITY	21,356	5,028	6,079	643	9,606
30905 DHULIKHEL MUNICIPALITY	6,393	2,989	900	280	2,224
30906 PANCHKHAL MUNICIPALITY	5,396	1,622	476		2,234
30907 TEMAL RURAL MUNICIPALITY	1,278	431	13	3	831
30908 NAMOBUDDHA MUNICIPALITY	3,134	708	782	141	1,503
30909 PANAUTI MUNICIPALITY	6,495	1,521	914	299	3,761
30910 BETHANCHOWK RURAL MUNICIPALITY	1,285	508	87	24	666
30911 ROSHI RURAL MUNICIPALITY	2,265	782	144	136	1,203
30912 MAHABHARAT RURAL MUNICIPALITY	709	407	28	8	266
30913 KHANIKHOLA RURAL MUNICIPALITY	572	259	3	1	309
Ramechhap District	22,818	9,473	2,510	463	10,372
31001 UMAKUNDA RURAL MUNICIPALITY	2,474	1,024	137	6	1,307
31002 GOKULGANGA RURAL MUNICIPALITY	1,705	757	75	21	852
31003 LIKHU TAMAKOSHI RURAL MUNICIPALITY	2,597	911	727	96	863
31004 RAMECHHAP MUNICIPALITY	2,716	1,568	180	40	928
31005 MANTHALI MUNICIPALITY	4,772	1,618	517	111	2,526
31006 KHANDADEVI RURAL MUNICIPALITY	2,881	1,388	221	5	1,267
31007 DORAMBA RURAL MUNICIPALITY	3,692	1,275	490	61	1,866
31008 SUNAPATI RURAL MUNICIPALITY	1,981	932	163	123	763
Sindhuli District	34,085	15,211	2,154	1,113	15,607
31101 DUDHOULI MUNICIPALITY	4,823	2,742	376	126	1,579
31102 PHIKKAL RURAL MUNICIPALITY	1,650	681	88	40	841
31103 TINPATAN RURAL MUNICIPALITY	3,910	1,805	164	48	1,893
31104 GOLANJOR RURAL MUNICIPALITY	3,156	1,420	153	202	1,381
31105 KAMALAMAI MUNICIPALITY	11,128	5,081	713	497	4,837
31106 SUNKOSHI RURAL MUNICIPALITY	2,798	942	407	110	1,339
31107 GHYANGLEKHA RURAL MUNICIPALITY	1,229	507	28	14	680
31108 MARIN RURAL MUNICIPALITY	1,986	1,003	145	23	815
31109 HARIHARPURGAGHI RURAL MUNICIPALITY	3,405	1,030	80	53	2,242

1) NSIC stands for Nepal Standard Industrial Classification.

2) Establishments which belong to Section O, T, or U of NSIC are not surveyed.

3) Includes Lease/contract out.

4) Includes "Not reported ", "Unknown" and so on.

Table 5-2 Number of Perspns Engaged by Section of Industrial Classification, Tenure of Business Place (Building) and Local Level.

District and Local Level	Section of NSIC ¹⁾				
	Total ²⁾				
	Tenure of Business Place (Building)				
	Total	Owned	Rented	Others ³⁾ (Lease+Others)	Not ⁴⁾ Applicable
Makwanpur District	46,582	11,787	4,181	3,924	26,690
31201 INDRASAROWAR RURAL MUNICIPALITY	1,066	322	40	56	648
31202 THAHA MUNICIPALITY	3,254	834	397	100	1,923
31203 KAILASH RURAL MUNICIPALITY	855	390	15	0	450
31204 RAKSIRANG RURAL MUNICIPALITY	740	359	7	1	373
31205 MANAHARI RURAL MUNICIPALITY	2,968	736	111	34	2,087
31206 HETAUDA SUB-METROPOLITIAN CITY	31,588	6,800	3,444	3,617	17,727
31207 BHIMPHEDE RURAL MUNICIPALITY	1,419	621	41	103	654
31208 MAKAWANPURGADHI RURAL MUNICIPALITY	1,456	714	60	0	682
31209 BAKAIYA RURAL MUNICIPALITY	1,903	558	35	10	1,300
31210 BAGMATI RURAL MUNICIPALITY	1,333	453	31	3	846
Chitawan District	104,627	26,412	7,999	6,150	64,066
31301 RAPTI MUNICIPALITY	5,222	1,627	252	532	2,811
31302 KALIKA MUNICIPALITY	3,571	572	126	21	2,852
31303 ICHCHHA KAMANA RURAL MUNICIPALITY	3,649	705	184	286	2,474
31304 BHARATPUR METROPOLITIAN CITY	64,812	14,603	5,542	3,348	41,319
31305 RATNANAGAR MUNICIPALITY	14,075	4,633	1,157	318	7,967
31306 KHAIRAHANI MUNICIPALITY	10,770	3,331	531	1,537	5,371
31307 MADI MUNICIPALITY	2,528	941	207	108	1,272

1) NSIC stands for Nepal Standard Industrial Classification.

2) Establishments which belong to Section O, T, or U of NSIC are not surveyed.

3) Includes Lease/contract out.

4) Includes "Not reported", "Unknown" and so on.

Table 5-2 Number of Perspns Engaged by Section of Industrial Classification, Tenure of Business Place (Building) and Local Level.

District and Local Level	Section of NSIC ¹⁾				
	A				
	Agriculture, forestry and fishing ²⁾				
	Tenure of Business Place (Building)				
	Total	Owned	Rented	Others ³⁾ (Lease+Others)	Not ⁴⁾ Applicable
Bagamati Province					
Total	43,333	12,846	2,816	3,534	24,137
Metropolitan City	2,820	886	536	508	890
Sub-Metropolitan City	481	172	13	11	285
Municipality	14,480	4,755	1,575	2,074	6,076
Rural Municipality	25,552	7,033	692	941	16,886
301 Dolakha					
Total	2,184	663	143	53	1,325
Municipality	692	311	129	53	199
Rural Municipality	1,492	352	14	0	1,126
302 Sindhupalchok					
Total	2,679	489	298	257	1,635
Municipality	1,416	205	183	185	843
Rural Municipality	1,263	284	115	72	792
303 Rasuwa					
Total	156	58	5	2	91
Rural Municipality	156	58	5	2	91
304 Dhading					
Total	9,520	4,348	114	780	4,278
Municipality	866	253	45	270	298
Rural Municipality	8,654	4,095	69	510	3,980
305 Nuwakot					
Total	2,658	734	97	53	1,774
Municipality	754	283	56	20	395
Rural Municipality	1,904	451	41	33	1,379
306 Kathmandu					
Total	2,770	316	752	1,014	688
Metropolitan City	916	31	213	370	302
Municipality	1,854	285	539	644	386
307 Bhaktapur					
Total	815	146	143	135	391
Municipality	815	146	143	135	391

1) NSIC stands for Nepal Standard Industrial Classification.

2) Registered establishments only.

3) Includes Lease/contract out.

4) Includes "Not reported ", "Unknown" and so on.

Table 5-2 Number of Perspns Engaged by Section of Industrial Classification, Tenure of Business Place (Building) and Local Level.

District and Local Level	Section of NSIC ¹⁾				
	A				
	Agriculture, forestry and fishing ²⁾				
	Tenure of Business Place (Building)				
	Total	Owned	Rented	Others ³⁾ (Lease+Others)	Not ⁴⁾ Applicable
308 Lalitpur					
Total	1,641	366	220	265	790
Metropolitan City	374	66	123	66	119
Municipality	812	57	91	194	470
Rural Municipality	455	243	6	5	201
309 Kavrepalanchok					
Total	2,248	833	236	106	1,073
Municipality	1,620	665	180	58	717
Rural Municipality	628	168	56	48	356
310 Ramechhap					
Total	4,545	976	187	148	3,234
Municipality	1,112	472	38	73	529
Rural Municipality	3,433	504	149	75	2,705
311 Sindhuli					
Total	9,222	1,622	127	359	7,114
Municipality	2,817	1,086	38	297	1,396
Rural Municipality	6,405	536	89	62	5,718
312 Makwanpur					
Total	1,202	442	30	22	708
Sub-Metropolitan City	481	172	13	11	285
Municipality	95	19	7	0	69
Rural Municipality	626	251	10	11	354
313 Chitawan					
Total	3,693	1,853	464	340	1,036
Metropolitan City	1,530	789	200	72	469
Municipality	1,627	973	126	145	383
Rural Municipality	536	91	138	123	184

1) NSIC stands for Nepal Standard Industrial Classification.

2) Registered establishments only.

3) Includes Lease/contract out.

4) Includes "Not reported ", "Unknown" and so on.

Table 5-2 Number of Perspns Engaged by Section of Industrial Classification, Tenure of Business Place (Building) and Local Level.

District and Local Level	Section of NSIC ¹⁾				
	A				
	Agriculture, forestry and fishing ²⁾				
	Tenure of Business Place (Building)				
	Total	Owned	Rented	Others ³⁾ (Lease+Others)	Not ⁴⁾ Applicable
Dolakha District	2,184	663	143	53	1,325
30101 GAURISHANKAR RURAL MUNICIPALITY	332	55	3	0	274
30102 BIGU RURAL MUNICIPALITY	60	16	7	0	37
30103 KALINCHOWK RURAL MUNICIPALITY	306	53	4	0	249
30104 BAITEDHAR RURAL MUNICIPALITY	142	84	0	0	58
30105 JIRI MUNICIPALITY	178	124	3	19	32
30106 TAMAKOSHI RURAL MUNICIPALITY	68	3	0	0	65
30107 MELUNG RURAL MUNICIPALITY	229	40	0	0	189
30108 SHAILUNG RURAL MUNICIPALITY	355	101	0	0	254
30109 BHIMESHWOR MUNICIPALITY	514	187	126	34	167
Sindhupalchok District	2,679	489	298	257	1,635
30201 BHOTEKOSHI RURAL MUNICIPALITY	0	0	0	0	0
30202 JUGAL RURAL MUNICIPALITY	66	22	0	26	18
30203 PANCHPOKHARI THANGPAL RURAL MUNICIPALITY	199	80	0	0	119
30204 HELAMBU RURAL MUNICIPALITY	70	33	29	0	8
30205 MELANCHI MUNICIPALITY	697	124	154	122	297
30206 INDRAWOTI RURAL MUNICIPALITY	430	85	55	35	255
30207 CHOUTARA SANGACHOWKGADHI MUNICIPALITY	535	76	21	63	375
30208 BALEPHI RURAL MUNICIPALITY	60	22	21	0	17
30209 BAHRAHISE MUNICIPALITY	184	5	8	0	171
30210 TRIPURASUNDARI RURAL MUNICIPALITY	38	13	0	0	25
30211 LISANKHU PAKHAR RURAL MUNICIPALITY	267	9	0	11	247
30212 SUNKOSHI RURAL MUNICIPALITY	133	20	10	0	103
Rasuwa District	156	58	5	2	91
30301 GOSAIKUNDA RURAL MUNICIPALITY	3	3	0	0	0
30302 AMACHHODINMO RURAL MUNICIPALITY	32	14	0	2	16
30303 UTTARGAYA RURAL MUNICIPALITY	32	15	1	0	16
30304 KALIKA RURAL MUNICIPALITY	50	19	0	0	31
30305 NAUKUNDA RURAL MUNICIPALITY	39	7	4	0	28
Dhading District	9,520	4,348	114	780	4,278
30401 RUBI VALLEY RURAL MUNICIPALITY	25	0	0	2	23
30402 KHANIYABAS RURAL MUNICIPALITY	70	34	0	11	25
30403 GANGA JAMUNA RURAL MUNICIPALITY	151	50	2	9	90
30404 TRIPURASUNDARI RURAL MUNICIPALITY	457	113	11	15	318
30405 NETRAWATI DABAJONG RURAL MUNICIPALITY	52	8	1	0	43
30406 NILKHANDHA MUNICIPALITY	693	195	9	235	254
30407 JWALAMUKHI RURAL MUNICIPALITY	519	269	11	0	239
30408 SIDDHALEK RURAL MUNICIPALITY	2,911	1,827	20	48	1,016
30409 BENIGHAT RORANG RURAL MUNICIPALITY	195	41	12	1	141
30410 GAJURI RURAL MUNICIPALITY	2,538	941	8	0	1,589
30411 GALCHHI RURAL MUNICIPALITY	1,403	643	0	424	336
30412 THAKRE RURAL MUNICIPALITY	333	169	4	0	160
30413 DHUNIBENSHI MUNICIPALITY	173	58	36	35	44
Nuwakot District	2,658	734	97	53	1,774
30501 DUPCHESHWOR RURAL MUNICIPALITY	146	23	0	0	123
30502 TADI RURAL MUNICIPALITY	153	16	0	4	133
30503 SURYAGADHI RURAL MUNICIPALITY	285	6	0	0	279
30504 BIDUR MUNICIPALITY	397	158	33	16	190
30505 KISPANG RURAL MUNICIPALITY	169	26	0	0	143
30506 MYAGANG RURAL MUNICIPALITY	176	24	0	0	152
30507 TARAKESHWOR RURAL MUNICIPALITY	92	32	3	0	57
30508 BELKOTGADHI MUNICIPALITY	357	125	23	4	205
30509 LIKHU RURAL MUNICIPALITY	237	76	13	29	119
30510 PANCHAKANYA RURAL MUNICIPALITY	64	19	0	0	45
30511 SHIVAPURI RURAL MUNICIPALITY	203	100	19	0	84
30512 KAKANI RURAL MUNICIPALITY	379	129	6	0	244

1) NSIC stands for Nepal Standard Industrial Classification.

2) Registered establishments only.

3) Includes Lease/contract out.

4) Includes "Not reported ", "Unknown" and so on.

Table 5-2 Number of Perspns Engaged by Section of Industrial Classification, Tenure of Business Place (Building) and Local Level.

District and Local Level	Section of NSIC ¹⁾				
	A				
	Agriculture, forestry and fishing ²⁾				
	Tenure of Business Place (Building)				
	Total	Owned	Rented	Others ³⁾ (Lease+Others)	Not ⁴⁾ Applicable
Kathmandu District	2,770	316	752	1,014	688
30601 SHANKHARAPUR MUNICIPALITY	0	0	0	0	0
30602 KAGESHWORI MANAHARA MUNICIPALITY	107	15	29	54	9
30603 GOKARNESHWOR MUNICIPALITY	64	2	55	7	0
30604 BUDHANILKHANTHA MUNICIPALITY	435	44	96	225	70
30605 TOKHA MUNICIPALITY	245	45	65	107	28
30606 TARAKESHWOR MUNICIPALITY	89	36	17	0	36
30607 NAGARJUN MUNICIPALITY	134	3	41	39	51
30608 KATHMANDU METROPOLITIAN CITY	916	31	213	370	302
30609 KIRTIPUR MUNICIPALITY	179	27	32	68	52
30610 CHANDRAGIRI MUNICIPALITY	429	62	119	138	110
30611 DAKSHINKALI MUNICIPALITY	172	51	85	6	30
Bhaktapur District	815	146	143	135	391
30701 CHANGUNARAYAN MUNICIPALITY	470	83	87	54	246
30702 BHAKTAPUR MUNICIPALITY	56	11	13	27	5
30703 MADHYAPUR THIMI MUNICIPALITY	69	0	17	4	48
30704 SURYABINAYAK MUNICIPALITY	220	52	26	50	92
Lalitpur District	1,641	366	220	265	790
30801 MAHALAXMI MUNICIPALITY	108	0	33	63	12
30802 LALITPUR METROPOLITIAN CITY	374	66	123	66	119
30803 GODAWARI MUNICIPALITY	704	57	58	131	458
30804 KONJYOSOM RURAL MUNICIPALITY	171	63	4	0	104
30805 MAHANKAL RURAL MUNICIPALITY	187	93	2	5	87
30806 BAGMATI RURAL MUNICIPALITY	97	87	0	0	10
Kavrepalanchok District	2,248	833	236	106	1,073
30901 CHAURI DEURALI RURAL MUNICIPALITY	65	27	2	0	36
30902 BHUMLU RURAL MUNICIPALITY	40	7	0	0	33
30903 MANDAN DEUPUR MUNICIPALITY	180	63	18	11	88
30904 BANEPA MUNICIPALITY	411	143	133	7	128
30905 DHULIKHEL MUNICIPALITY	196	107	0	17	72
30906 PANCHKHAL MUNICIPALITY	416	218	18		169
30907 TEMAL RURAL MUNICIPALITY	113	12	0	3	98
30908 NAMOBUDDHA MUNICIPALITY	173	51	9	1	112
30909 PANAUTI MUNICIPALITY	244	83	2	11	148
30910 BETHANCHOWK RURAL MUNICIPALITY	168	105	13	0	50
30911 ROSHI RURAL MUNICIPALITY	160	4	26	43	87
30912 MAHABHARAT RURAL MUNICIPALITY	61	13	14	2	32
30913 KHANIKHOLA RURAL MUNICIPALITY	21	0	1	0	20
Ramechhap District	4,545	976	187	148	3,234
31001 UMAKUNDA RURAL MUNICIPALITY	225	25	0	3	197
31002 GOKULGANGA RURAL MUNICIPALITY	268	33	16	7	212
31003 LIKHU TAMAKOSHI RURAL MUNICIPALITY	529	73	4	8	444
31004 RAMECHHAP MUNICIPALITY	566	330	14	38	184
31005 MANTHALI MUNICIPALITY	546	142	24	35	345
31006 KHANDADEVI RURAL MUNICIPALITY	673	238	32	0	403
31007 DORAMBA RURAL MUNICIPALITY	1,103	85	73	12	933
31008 SUNAPATI RURAL MUNICIPALITY	635	50	24	45	516
Sindhuli District	9,222	1,622	127	359	7,114
31101 DUDHOULI MUNICIPALITY	1,167	412	0	41	714
31102 PHIKKAL RURAL MUNICIPALITY	417	8	3	3	403
31103 TINPATAN RURAL MUNICIPALITY	1,323	160	13	5	1,145
31104 GOLANJOR RURAL MUNICIPALITY	817	219	7	18	573
31105 KAMALAMAI MUNICIPALITY	1,650	674	38	256	682
31106 SUNKOSHI RURAL MUNICIPALITY	824	24	2	0	798
31107 GHYANGLEKHA RURAL MUNICIPALITY	557	2	0	0	555
31108 MARIN RURAL MUNICIPALITY	552	84	0	0	468
31109 HARIHARPURGAGHI RURAL MUNICIPALITY	1,915	39	64	36	1,776

1) NSIC stands for Nepal Standard Industrial Classification.

2) Registered establishments only.

3) Includes Lease/contract out.

4) Includes "Not reported ", "Unknown" and so on.

Table 5-2 Number of Perspns Engaged by Section of Industrial Classification, Tenure of Business Place (Building) and Local Level.

District and Local Level	Section of NSIC ¹⁾				
	A				
	Agriculture, forestry and fishing ²⁾				
	Tenure of Business Place (Building)				
	Total	Owned	Rented	Others ³⁾ (Lease+Others)	Not ⁴⁾ Applicable
Makwanpur District	1,202	442	30	22	708
31201 INDRASAROWAR RURAL MUNICIPALITY	28	6	0	9	13
31202 THAHA MUNICIPALITY	95	19	7	0	69
31203 KAILASH RURAL MUNICIPALITY	25	21	2	0	2
31204 RAKSIRANG RURAL MUNICIPALITY	34	12	0	0	22
31205 MANAHARI RURAL MUNICIPALITY	162	71	3	0	88
31206 HETAUDA SUB-METROPOLITIAN CITY	481	172	13	11	285
31207 BHIMPHEDE RURAL MUNICIPALITY	36	26	0	2	8
31208 MAKAWANPURGADHI RURAL MUNICIPALITY	176	102	2	0	72
31209 BAKAIYA RURAL MUNICIPALITY	142	12	3	0	127
31210 BAGMATI RURAL MUNICIPALITY	23	1	0	0	22
Chitawan District	3,693	1,853	464	340	1,036
31301 RAPTI MUNICIPALITY	311	198	21	6	86
31302 KALIKA MUNICIPALITY	134	44	12	16	62
31303 ICHCHHA KAMANA RURAL MUNICIPALITY	536	91	138	123	184
31304 BHARATPUR METROPOLITIAN CITY	1,530	789	200	72	469
31305 RATNANAGAR MUNICIPALITY	579	373	49	80	77
31306 KHAIRAHANI MUNICIPALITY	574	338	44	43	149
31307 MADI MUNICIPALITY	29	20	0	0	9

1) NSIC stands for Nepal Standard Industrial Classification.

2) Registered establishments only.

3) Includes Lease/contract out.

4) Includes "Not reported ", "Unknown" and so on.

Table 5-2 Number of Perspns Engaged by Section of Industrial Classification, Tenure of Business Place (Building) and Local Level.

District and Local Level	Section of NSIC ¹⁾				
	C				
	Manufacturing				
	Tenure of Business Place (Building)				
	Total	Owned	Rented	Others ²⁾ (Lease+Others)	Not ²⁾ Applicable
Bagamati Province					
Total	161,195	32,745	42,845	25,910	59,695
Metropolitan City	53,058	11,704	16,947	5,191	19,216
Sub-Metropolitan City	7,959	1,775	1,248	2,497	2,439
Municipality	88,349	15,738	22,626	17,828	32,157
Rural Municipality	11,829	3,528	2,024	394	5,883
301 Dolakha					
Total	1,898	465	183	40	1,210
Municipality	900	260	111	40	489
Rural Municipality	998	205	72	0	721
302 Sindhupalchok					
Total	2,529	721	364	70	1,374
Municipality	1,168	220	160	17	771
Rural Municipality	1,361	501	204	53	603
303 Rasuwa					
Total	229	100	13	0	116
Rural Municipality	229	100	13	0	116
304 Dhading					
Total	9,628	1,645	2,427	3,265	2,291
Municipality	6,258	737	1,319	3,136	1,066
Rural Municipality	3,370	908	1,108	129	1,225
305 Nuwakot					
Total	5,096	907	875	1,939	1,375
Municipality	3,566	561	645	1,839	521
Rural Municipality	1,530	346	230	100	854
306 Kathmandu					
Total	55,468	10,102	20,315	6,705	18,346
Metropolitan City	29,658	6,234	13,767	2,899	6,758
Municipality	25,810	3,868	6,548	3,806	11,588
307 Bhaktapur					
Total	24,364	3,459	8,788	4,302	7,815
Municipality	24,364	3,459	8,788	4,302	7,815

1) NSIC stands for Nepal Standard Industrial Classification.

2) Includes Lease/contract out.

3) Includes "Not reported ", "Unknown" and so on.

Table 5-2 Number of Perspns Engaged by Section of Industrial Classification, Tenure of Business Place (Building) and Local Level.

District and Local Level	Section of NSIC ¹⁾				
	C				
	Manufacturing				
	Tenure of Business Place (Building)				
	Total	Owned	Rented	Others ²⁾ (Lease+Others)	Not ²⁾ Applicable
308 Lalitpur					
Total	22,012	4,594	3,391	3,336	10,691
Metropolitan City	13,314	2,662	2,000	1,594	7,058
Municipality	7,972	1,841	1,353	1,728	3,050
Rural Municipality	726	91	38	14	583
309 Kavrepalanchok					
Total	8,276	1,206	2,527	1,230	3,313
Municipality	7,633	1,067	2,493	1,229	2,844
Rural Municipality	643	139	34	1	469
310 Ramechhap					
Total	1,444	692	255	98	399
Municipality	579	167	111	23	278
Rural Municipality	865	525	144	75	121
311 Sindhuli					
Total	2,263	1,140	307	54	762
Municipality	1,471	677	198	35	561
Rural Municipality	792	463	109	19	201
312 Makwanpur					
Total	9,618	2,091	1,420	2,500	3,607
Sub-Metropolitan City	7,959	1,775	1,248	2,497	2,439
Municipality	441	77	107	0	257
Rural Municipality	1,218	239	65	3	911
313 Chitawan					
Total	18,370	5,623	1,980	2,371	8,396
Metropolitan City	10,086	2,808	1,180	698	5,400
Municipality	8,187	2,804	793	1,673	2,917
Rural Municipality	97	11	7	0	79

1) NSIC stands for Nepal Standard Industrial Classification.

2) Includes Lease/contract out.

3) Includes "Not reported ", "Unknown" and so on.

Table 5-2 Number of Perspns Engaged by Section of Industrial Classification, Tenure of Business Place (Building) and Local Level.

District and Local Level	Section of NSIC ¹⁾				
	C				
	Manufacturing				
	Tenure of Business Place (Building)				
	Total	Owned	Rented	Others ²⁾ (Lease+Others)	Not ²⁾ Applicable
Dolakha District	1,898	465	183	40	1,210
30101 GAURISHANKAR RURAL MUNICIPALITY	53	21	3	0	29
30102 BIGU RURAL MUNICIPALITY	81	22	4	0	55
30103 KALINCHOWK RURAL MUNICIPALITY	260	42	10	0	208
30104 BAITEDHAR RURAL MUNICIPALITY	256	76	22	0	158
30105 JIRI MUNICIPALITY	95	29	17	6	43
30106 TAMAKOSHI RURAL MUNICIPALITY	98	24	7	0	67
30107 MELUNG RURAL MUNICIPALITY	178	12	15	0	151
30108 SHAILUNG RURAL MUNICIPALITY	72	8	11	0	53
30109 BHIMESHWOR MUNICIPALITY	805	231	94	34	446
Sindhupalchok District	2,529	721	364	70	1,374
30201 BHOTEKOSHI RURAL MUNICIPALITY	31	4	22	0	5
30202 JUGAL RURAL MUNICIPALITY	178	52	14	9	103
30203 PANCHPOKHARI THANGPAL RURAL MUNICIPALITY	201	92	35	0	74
30204 HELAMBU RURAL MUNICIPALITY	106	42	13	2	49
30205 MELANCHI MUNICIPALITY	380	95	81	6	198
30206 INDRAWOTI RURAL MUNICIPALITY	346	206	64	1	75
30207 CHOUTARA SANGACHOWKGADHI MUNICIPALITY	607	95	59	11	442
30208 BALEPHI RURAL MUNICIPALITY	189	53	30	0	106
30209 BAHRAIBISE MUNICIPALITY	181	30	20	0	131
30210 TRIPURASUNDARI RURAL MUNICIPALITY	107	21	7	40	39
30211 LISANKHU PAKHAR RURAL MUNICIPALITY	69	7	3	1	58
30212 SUNKOSHI RURAL MUNICIPALITY	134	24	16	0	94
Rasuwa District	229	100	13	0	116
30301 GOSAIKUNDA RURAL MUNICIPALITY	46	29	0	0	17
30302 AMACHHODINMO RURAL MUNICIPALITY	3	1	0	0	2
30303 UTTARGAYA RURAL MUNICIPALITY	68	40	7	0	21
30304 KALIKA RURAL MUNICIPALITY	75	15	4	0	56
30305 NAUKUNDA RURAL MUNICIPALITY	37	15	2	0	20
Dhading District	9,628	1,645	2,427	3,265	2,291
30401 RUBI VALLEY RURAL MUNICIPALITY	102	36	19	0	47
30402 KHANIYABAS RURAL MUNICIPALITY	114	61	3	3	47
30403 GANGA JAMUNA RURAL MUNICIPALITY	281	184	26	3	68
30404 TRIPURASUNDARI RURAL MUNICIPALITY	430	138	72	9	211
30405 NETRAWATI DABAJONG RURAL MUNICIPALITY	138	9	4	0	125
30406 NILKHANTHA MUNICIPALITY	1,202	105	124	530	443
30407 JWALAMUKHI RURAL MUNICIPALITY	216	117	48	3	48
30408 SIDDHALEK RURAL MUNICIPALITY	223	72	2	3	146
30409 BENIGHAT RORANG RURAL MUNICIPALITY	249	85	16	12	136
30410 GAJURI RURAL MUNICIPALITY	227	63	72	8	84
30411 GALCHHI RURAL MUNICIPALITY	295	62	70	9	154
30412 THAKRE RURAL MUNICIPALITY	1,095	81	776	79	159
30413 DHUNIBENSHI MUNICIPALITY	5,056	632	1,195	2,606	623
Nuwakot District	5,096	907	875	1,939	1,375
30501 DUPCHESHWOR RURAL MUNICIPALITY	219	32	17	21	149
30502 TADI RURAL MUNICIPALITY	172	28	39	0	105
30503 SURYAGADHI RURAL MUNICIPALITY	102	12	6	5	79
30504 BIDUR MUNICIPALITY	1,460	380	379	371	330
30505 KISPANG RURAL MUNICIPALITY	111	28	19	0	64
30506 MYAGANG RURAL MUNICIPALITY	127	23	11	0	93
30507 TARAKESHWOR RURAL MUNICIPALITY	138	51	6	3	78
30508 BELKOTGADHI MUNICIPALITY	2,106	181	266	1,468	191
30509 LIKHU RURAL MUNICIPALITY	229	26	85	0	118
30510 PANCHAKANYA RURAL MUNICIPALITY	207	42	10	71	84
30511 SHIVAPURI RURAL MUNICIPALITY	65	26	13	0	26
30512 KAKANI RURAL MUNICIPALITY	160	78	24	0	58

1) NSIC stands for Nepal Standard Industrial Classification.

2) Includes Lease/contract out.

3) Includes "Not reported ", "Unknown" and so on.

Table 5-2 Number of Perspns Engaged by Section of Industrial Classification, Tenure of Business Place (Building) and Local Level.

District and Local Level	Section of NSIC ¹⁾				
	C				
	Manufacturing				
	Tenure of Business Place (Building)				
	Total	Owned	Rented	Others ²⁾ (Lease+Others)	Not ²⁾ Applicable
Kathmandu District	55,468	10,102	20,315	6,705	18,346
30601 SHANKHARAPUR MUNICIPALITY	280	35	77	0	168
30602 KAGESHWORI MANAHARA MUNICIPALITY	2,129	260	559	192	1,118
30603 GOKARNESHWOR MUNICIPALITY	3,025	278	909	122	1,716
30604 BUDHANILKHANTHA MUNICIPALITY	2,969	220	861	108	1,780
30605 TOKHA MUNICIPALITY	2,319	395	748	44	1,132
30606 TARAKESHWOR MUNICIPALITY	2,317	463	560	74	1,220
30607 NAGARJUN MUNICIPALITY	1,801	257	575	115	854
30608 KATHMANDU METROPOLITIAN CITY	29,658	6,234	13,767	2,899	6,758
30609 KIRTIPUR MUNICIPALITY	2,076	279	454	158	1,185
30610 CHANDRAGIRI MUNICIPALITY	7,762	1,600	996	2,969	2,197
30611 DAKSHINKALI MUNICIPALITY	1,132	81	809	24	218
Bhaktapur District	24,364	3,459	8,788	4,302	7,815
30701 CHANGUNARAYAN MUNICIPALITY	10,026	920	5,940	1,623	1,543
30702 BHAKTAPUR MUNICIPALITY	4,581	897	685	554	2,445
30703 MADHYAPUR THIMI MUNICIPALITY	4,199	1,193	631	111	2,264
30704 SURYABINAYAK MUNICIPALITY	5,558	449	1,532	2,014	1,563
Lalitpur District	22,012	4,594	3,391	3,336	10,691
30801 MAHALAXMI MUNICIPALITY	2,587	449	448	50	1,640
30802 LALITPUR METROPOLITIAN CITY	13,314	2,662	2,000	1,594	7,058
30803 GODAWARI MUNICIPALITY	5,385	1,392	905	1,678	1,410
30804 KONJYOSOM RURAL MUNICIPALITY	57	18	3	0	36
30805 MAHANKAL RURAL MUNICIPALITY	113	17	22	14	60
30806 BAGMATI RURAL MUNICIPALITY	556	56	13	0	487
Kavrepalanchok District	8,276	1,206	2,527	1,230	3,313
30901 CHAURI DEURALI RURAL MUNICIPALITY	88	16	1	1	70
30902 BHUMLU RURAL MUNICIPALITY	51	4	2	0	45
30903 MANDAN DEUPUR MUNICIPALITY	737	71	474	14	178
30904 BANEPA MUNICIPALITY	2,661	550	592	73	1,446
30905 DHULIKHEL MUNICIPALITY	392	102	91	0	199
30906 PANCHKHAL MUNICIPALITY	1,725	181	186		346
30907 TEMAL RURAL MUNICIPALITY	110	8	1	0	101
30908 NAMOBUDDHA MUNICIPALITY	872	21	628	77	146
30909 PANAUTI MUNICIPALITY	1,246	142	522	53	529
30910 BETHANCHOWK RURAL MUNICIPALITY	164	51	9	0	104
30911 ROSHI RURAL MUNICIPALITY	154	36	20	0	98
30912 MAHABHARAT RURAL MUNICIPALITY	43	24	1	0	18
30913 KHANIKHOLA RURAL MUNICIPALITY	33	0	0	0	33
Ramechhap District	1,444	692	255	98	399
31001 UMAKUNDA RURAL MUNICIPALITY	116	70	10	1	35
31002 GOKULGANGA RURAL MUNICIPALITY	149	92	23	0	34
31003 LIKHU TAMAKOSHI RURAL MUNICIPALITY	119	43	51	2	23
31004 RAMECHHAP MUNICIPALITY	119	64	17	0	38
31005 MANTHALI MUNICIPALITY	460	103	94	23	240
31006 KHANDADEVI RURAL MUNICIPALITY	48	24	18	0	6
31007 DORAMBA RURAL MUNICIPALITY	150	127	10	0	13
31008 SUNAPATI RURAL MUNICIPALITY	283	169	32	72	10
Sindhuli District	2,263	1,140	307	54	762
31101 DUDHOULI MUNICIPALITY	400	215	40	22	123
31102 PHIKKAL RURAL MUNICIPALITY	41	25	8	6	2
31103 TINPATAN RURAL MUNICIPALITY	184	127	23	0	34
31104 GOLANJOR RURAL MUNICIPALITY	141	67	19	5	50
31105 KAMALAMAI MUNICIPALITY	1,071	462	158	13	438
31106 SUNKOSHI RURAL MUNICIPALITY	99	30	17	5	47
31107 GHYANGLEKHA RURAL MUNICIPALITY	47	34	4	0	9
31108 MARIN RURAL MUNICIPALITY	132	57	30	2	43
31109 HARIHARPURGAGHI RURAL MUNICIPALITY	148	123	8	1	16

1) NSIC stands for Nepal Standard Industrial Classification.

2) Includes Lease/contract out.

3) Includes "Not reported ", "Unknown" and so on.

Table 5-2 Number of Perspns Engaged by Section of Industrial Classification, Tenure of Business Place (Building) and Local Level.

District and Local Level	Section of NSIC ¹⁾				
	C				
	Manufacturing				
	Tenure of Business Place (Building)				
	Total	Owned	Rented	Others ²⁾ (Lease+Others)	Not ²⁾ Applicable
Makwanpur District	9,618	2,091	1,420	2,500	3,607
31201 INDRASAROWAR RURAL MUNICIPALITY	57	0	2	2	53
31202 THAHA MUNICIPALITY	441	77	107	0	257
31203 KAILASH RURAL MUNICIPALITY	85	20	0	0	65
31204 RAKSIRANG RURAL MUNICIPALITY	74	6	0	0	68
31205 MANAHARI RURAL MUNICIPALITY	315	111	17	0	187
31206 HETAUDA SUB-METROPOLITIAN CITY	7,959	1,775	1,248	2,497	2,439
31207 BHIMPHEDI RURAL MUNICIPALITY	72	18	4	0	50
31208 MAKAWANPURGADHI RURAL MUNICIPALITY	197	28	34	0	135
31209 BAKAIYA RURAL MUNICIPALITY	233	21	8	0	204
31210 BAGMATI RURAL MUNICIPALITY	185	35	0	1	149
Chitawan District	18,370	5,623	1,980	2,371	8,396
31301 RAPTI MUNICIPALITY	911	161	65	357	328
31302 KALIKA MUNICIPALITY	493	72	28	0	393
31303 ICHCHHA KAMANA RURAL MUNICIPALITY	97	11	7	0	79
31304 BHARATPUR METROPOLITIAN CITY	10,086	2,808	1,180	698	5,400
31305 RATNANAGAR MUNICIPALITY	2,716	1,004	487	44	1,181
31306 KHAIRAHANI MUNICIPALITY	3,801	1,487	171	1,270	873
31307 MADI MUNICIPALITY	266	80	42	2	142

1) NSIC stands for Nepal Standard Industrial Classification.

2) Includes Lease/contract out.

3) Includes "Not reported ", "Unknown" and so on.

Table 5-2 Number of Perspns Engaged by Section of Industrial Classification, Tenure of Business Place (Building) and Local Level.

District and Local Level	Section of NSIC ¹⁾				
	B+D+E+F				
	Mining, Electricity, Gas, Water supply & Construction				
	Tenure of Business Place (Building)				
	Total	Owned	Rented	Others ²⁾ (Lease+Others)	Not ²⁾ Applicable
Bagamati Province					
Total	28,943	9,451	9,227	#REF!	8,340
Metropolitan City	13,120	2,953	5,986	#REF!	3,267
Sub-Metropolitan City	1,242	554	183	#REF!	346
Municipality	7,925	2,361	2,218	#REF!	2,707
Rural Municipality	6,656	3,583	840	#REF!	2,020
301 Dolakha					
Total	2,225	1,784	66	#REF!	375
Municipality	287	51	14	#REF!	222
Rural Municipality	1,938	1,733	52	#REF!	153
302 Sindhupalchok					
Total	1,761	565	568	#REF!	489
Municipality	940	100	506	#REF!	236
Rural Municipality	821	465	62	#REF!	253
303 Rasuwa					
Total	300	240	43	#REF!	17
Rural Municipality	300	240	43	#REF!	17
304 Dhading					
Total	1,048	287	272	#REF!	440
Municipality	216	123	5	#REF!	88
Rural Municipality	832	164	267	#REF!	352
305 Nuwakot					
Total	879	350	244	#REF!	202
Municipality	561	254	144	#REF!	101
Rural Municipality	318	96	100	#REF!	101
306 Kathmandu					
Total	11,574	2,154	6,275	#REF!	2,173
Metropolitan City	9,248	1,653	5,467	#REF!	1,424
Municipality	2,326	501	808	#REF!	749
307 Bhaktapur					
Total	1,330	319	308	#REF!	607
Municipality	1,330	319	308	#REF!	607

1) NSIC stands for Nepal Standard Industrial Classification.

2) Includes Lease/contract out.

3) Includes "Not reported ", "Unknown" and so on.

Table 5-2 Number of Perspns Engaged by Section of Industrial Classification, Tenure of Business Place (Building) and Local Level.

District and Local Level	Section of NSIC ¹⁾				
	B+D+E+F				
	Mining, Electricity, Gas, Water supply & Construction				
	Tenure of Business Place (Building)				
	Total	Owned	Rented	Others ²⁾ (Lease+Others)	Not ²⁾ Applicable
308 Lalitpur					
Total	3,713	1,220	514	266	1,713
Metropolitan City	3,245	1,073	431	206	1,535
Municipality	347	141	58	59	89
Rural Municipality	121	6	25	1	89
309 Kavrepalanchok					
Total	1,271	576	235	48	412
Municipality	877	414	183	13	267
Rural Municipality	394	162	52	35	145
310 Ramechhap					
Total	748	238	34	7	469
Municipality	167	39	18	6	104
Rural Municipality	581	199	16	1	365
311 Sindhuli					
Total	1,148	333	221	39	555
Municipality	351	188	38	0	125
Rural Municipality	797	145	183	39	430
312 Makwanpur					
Total	1,919	993	256	211	459
Sub-Metropolitan City	1,242	554	183	159	346
Municipality	143	66	33	26	18
Rural Municipality	534	373	40	26	95
313 Chitawan					
Total	1,027	392	191	15	429
Metropolitan City	627	227	88	4	308
Municipality	380	165	103	11	101
Rural Municipality	20	0	0	0	20

1) NSIC stands for Nepal Standard Industrial Classification.

2) Includes Lease/contract out.

3) Includes "Not reported ", "Unknown" and so on.

Table 5-2 Number of Perspns Engaged by Section of Industrial Classification, Tenure of Business Place (Building) and Local Level.

District and Local Level	Section of NSIC ¹⁾				
	B+D+E+F				
	Mining, Electricity, Gas, Water supply & Construction				
	Tenure of Business Place (Building)				
	Total	Owned	Rented	Others ²⁾ (Lease+Others)	Not ²⁾ Applicable
Dolakha District	2,225	1,784	66	0	375
30101 GAURISHANKAR RURAL MUNICIPALITY	57	15	11	0	31
30102 BIGU RURAL MUNICIPALITY	1,736	1,667	0	0	69
30103 KALINCHOWK RURAL MUNICIPALITY	72	0	24	0	48
30104 BAITEDHAR RURAL MUNICIPALITY	11	9	0	0	2
30105 JIRI MUNICIPALITY	42	12	2	0	28
30106 TAMAKOSHI RURAL MUNICIPALITY	60	42	17	0	1
30107 MELUNG RURAL MUNICIPALITY	0	0	0	0	0
30108 SHAILUNG RURAL MUNICIPALITY	2	0	0	0	2
30109 BHIMESHWOR MUNICIPALITY	245	39	12	0	194
Sindhupalchok District	1,761	565	568	139	489
30201 BHOTEKOSHI RURAL MUNICIPALITY	0	0	0	0	0
30202 JUGAL RURAL MUNICIPALITY	206	121	40	41	4
30203 PANCHPOKHARI THANGPAL RURAL MUNICIPALITY	36	0	0	0	36
30204 HELAMBU RURAL MUNICIPALITY	48	14	1	0	33
30205 MELANCHI MUNICIPALITY	532	12	338	75	107
30206 INDRAWOTI RURAL MUNICIPALITY	320	180	13	0	127
30207 CHOUTARA SANGACHOWKGADHI MUNICIPALITY	382	81	164	20	117
30208 BALEPHI RURAL MUNICIPALITY	8	0	8	0	0
30209 BAHRABISE MUNICIPALITY	26	7	4	3	12
30210 TRIPURASUNDARI RURAL MUNICIPALITY	58	38	0	0	20
30211 LISANKHU PAKHAR RURAL MUNICIPALITY	6	0	0	0	6
30212 SUNKOSHI RURAL MUNICIPALITY	139	112	0	0	27
Rasuwa District	300	240	43	0	17
30301 GOSAIKUNDA RURAL MUNICIPALITY	106	68	38	0	0
30302 AMACHHODINMO RURAL MUNICIPALITY	172	172	0	0	0
30303 UTTARGAYA RURAL MUNICIPALITY	12	0	5	0	7
30304 KALIKA RURAL MUNICIPALITY	10	0	0	0	10
30305 NAUKUNDA RURAL MUNICIPALITY	0	0	0	0	0
Dhading District	1,048	287	272	49	440
30401 RUBI VALLEY RURAL MUNICIPALITY	15	5	2	0	8
30402 KHANIYABAS RURAL MUNICIPALITY	77	0	0	14	63
30403 GANGA JAMUNA RURAL MUNICIPALITY	24	2	3	2	17
30404 TRIPURASUNDARI RURAL MUNICIPALITY	129	10	13	0	106
30405 NETRAWATI DABAJONG RURAL MUNICIPALITY	7	0	0	0	7
30406 NILKANTHA MUNICIPALITY	197	105	5	0	87
30407 JWALAMUKHI RURAL MUNICIPALITY	7	0	0	0	7
30408 SIDDHALEK RURAL MUNICIPALITY	77	10	22	3	42
30409 BENIGHAT RORANG RURAL MUNICIPALITY	62	9	10	0	43
30410 GAJURI RURAL MUNICIPALITY	75	41	22	0	12
30411 GALCHHI RURAL MUNICIPALITY	123	13	59	28	23
30412 THAKRE RURAL MUNICIPALITY	236	74	136	2	24
30413 DHUNIBENSHI MUNICIPALITY	19	18	0	0	1
Nuwakot District	879	350	244	83	202
30501 DUPCHESHWOR RURAL MUNICIPALITY	38	12	0	9	17
30502 TADI RURAL MUNICIPALITY	81	26	23	0	32
30503 SURYAGADHI RURAL MUNICIPALITY	33	0	0	0	33
30504 BIDUR MUNICIPALITY	296	168	25	44	59
30505 KISPANG RURAL MUNICIPALITY	0	0	0	0	0
30506 MYAGANG RURAL MUNICIPALITY	14	5	0	0	9
30507 TARAKESHWOR RURAL MUNICIPALITY	0	0	0	0	0
30508 BELKOTGADHI MUNICIPALITY	265	86	119	18	42
30509 LIKHU RURAL MUNICIPALITY	70	11	42	7	10
30510 PANCHAKANYA RURAL MUNICIPALITY	54	32	22	0	0
30511 SHIVAPURI RURAL MUNICIPALITY	7	4	0	3	0
30512 KAKANI RURAL MUNICIPALITY	21	6	13	2	0

1) NSIC stands for Nepal Standard Industrial Classification.

2) Includes Lease/contract out.

3) Includes "Not reported ", "Unknown" and so on.

Table 5-2 Number of Perspns Engaged by Section of Industrial Classification, Tenure of Business Place (Building) and Local Level.

District and Local Level	Section of NSIC ¹⁾				
	B+D+E+F				
	Mining, Electricity, Gas, Water supply & Construction				
	Tenure of Business Place (Building)				
	Total	Owned	Rented	Others ²⁾ (Lease+Others)	Not ²⁾ Applicable
Kathmandu District	11,574	2,154	6,275	972	2,173
30601 SHANKHARAPUR MUNICIPALITY	102	8	65	0	29
30602 KAGESHWORI MANAHARA MUNICIPALITY	117	0	44	6	67
30603 GOKARNESHWOR MUNICIPALITY	120	13	71	8	28
30604 BUDHANILKHANTHA MUNICIPALITY	229	0	128	61	40
30605 TOKHA MUNICIPALITY	309	38	119	15	137
30606 TARAKESHWOR MUNICIPALITY	173	13	92	30	38
30607 NAGARJUN MUNICIPALITY	211	144	33	0	34
30608 KATHMANDU METROPOLITIAN CITY	9,248	1,653	5,467	704	1,424
30609 KIRTIPUR MUNICIPALITY	334	47	64	47	176
30610 CHANDRAGIRI MUNICIPALITY	408	100	114	67	127
30611 DAKSHINKALI MUNICIPALITY	323	138	78	34	73
Bhaktapur District	1,330	319	308	96	607
30701 CHANGUNARAYAN MUNICIPALITY	612	67	100	77	368
30702 BHAKTAPUR MUNICIPALITY	216	160	26	8	22
30703 MADHYAPUR THIMI MUNICIPALITY	309	10	141	0	158
30704 SURYABINAYAK MUNICIPALITY	193	82	41	11	59
Lalitpur District	3,713	1,220	514	266	1,713
30801 MAHALAXMI MUNICIPALITY	81	11	10	9	51
30802 LALITPUR METROPOLITIAN CITY	3,245	1,073	431	206	1,535
30803 GODAWARI MUNICIPALITY	266	130	48	50	38
30804 KONJYOSOM RURAL MUNICIPALITY	78	6	0	0	72
30805 MAHANKAL RURAL MUNICIPALITY	22	0	7	1	14
30806 BAGMATI RURAL MUNICIPALITY	21	0	18	0	3
Kavrepalanchok District	1,271	576	235	48	412
30901 CHAURI DEURALI RURAL MUNICIPALITY	26	0	0	2	24
30902 BHUMLU RURAL MUNICIPALITY	7	0	0	0	7
30903 MANDAN DEUPUR MUNICIPALITY	98	37	49	0	12
30904 BANEPA MUNICIPALITY	347	98	113	0	136
30905 DHULIKHEL MUNICIPALITY	18	0	0	0	18
30906 PANCHKHAL MUNICIPALITY	75	8	16	0	51
30907 TEMAL RURAL MUNICIPALITY	4	1	0	0	3
30908 NAMOBUDDHA MUNICIPALITY	85	41	0	13	31
30909 PANAUTI MUNICIPALITY	254	230	5	0	19
30910 BETHANCHOWK RURAL MUNICIPALITY	98	17	39	0	42
30911 ROSHI RURAL MUNICIPALITY	237	139	13	33	52
30912 MAHABHARAT RURAL MUNICIPALITY	14	5	0	0	9
30913 KHANIKHOLA RURAL MUNICIPALITY	8	0	0	0	8
Ramechhap District	748	238	34	7	469
31001 UMAKUNDA RURAL MUNICIPALITY	380	103	0	0	277
31002 GOKULGANGA RURAL MUNICIPALITY	53	41	0	0	12
31003 LIKHU TAMAKOSHI RURAL MUNICIPALITY	43	19	10	1	13
31004 RAMECHHAP MUNICIPALITY	38	22	13	0	3
31005 MANTHALI MUNICIPALITY	129	17	5	6	101
31006 KHANDADEVI RURAL MUNICIPALITY	60	18	2	0	40
31007 DORAMBA RURAL MUNICIPALITY	27	18	4	0	5
31008 SUNAPATI RURAL MUNICIPALITY	18	0	0	0	18
Sindhuli District	1,148	333	221	39	555
31101 DUDHOULI MUNICIPALITY	28	21	0	0	7
31102 PHIKKAL RURAL MUNICIPALITY	87	29	0	11	47
31103 TINPATAN RURAL MUNICIPALITY	247	19	0	0	228
31104 GOLANJOR RURAL MUNICIPALITY	79	48	3	0	28
31105 KAMALAMAI MUNICIPALITY	323	167	38	0	118
31106 SUNKOSHI RURAL MUNICIPALITY	291	49	180	28	34
31107 GHYANGLEKHA RURAL MUNICIPALITY	0	0	0	0	0
31108 MARIN RURAL MUNICIPALITY	47	0	0	0	47
31109 HARIHARPURGAGHI RURAL MUNICIPALITY	46	0	0	0	46

1) NSIC stands for Nepal Standard Industrial Classification.

2) Includes Lease/contract out.

3) Includes "Not reported", "Unknown" and so on.

Table 5-2 Number of Perspns Engaged by Section of Industrial Classification, Tenure of Business Place (Building) and Local Level.

District and Local Level	Section of NSIC ¹⁾				
	B+D+E+F				
	Mining, Electricity, Gas, Water supply & Construction				
	Tenure of Business Place (Building)				
	Total	Owned	Rented	Others ²⁾ (Lease+Others)	Not ²⁾ Applicable
Makwanpur District	1,919	993	256	211	459
31201 INDRASAROWAR RURAL MUNICIPALITY	68	62	0	0	6
31202 THAHA MUNICIPALITY	143	66	33	26	18
31203 KAILASH RURAL MUNICIPALITY	16	10	0	0	6
31204 RAKSIRANG RURAL MUNICIPALITY	0	0	0	0	0
31205 MANAHARI RURAL MUNICIPALITY	112	76	2	25	9
31206 HETAUDA SUB-METROPOLITIAN CITY	1,242	554	183	159	346
31207 BHIMPHEDE RURAL MUNICIPALITY	152	131	17	0	4
31208 MAKAWANPURGADHI RURAL MUNICIPALITY	136	78	0	0	58
31209 BAKAIYA RURAL MUNICIPALITY	37	5	19	1	12
31210 BAGMATI RURAL MUNICIPALITY	13	11	2	0	0
Chitawan District	1,027	392	191	15	429
31301 RAPTI MUNICIPALITY	74	16	32	3	23
31302 KALIKA MUNICIPALITY	38	19	0	0	19
31303 ICHCHHA KAMANA RURAL MUNICIPALITY	20	0	0	0	20
31304 BHARATPUR METROPOLITIAN CITY	627	227	88	4	308
31305 RATNANAGAR MUNICIPALITY	183	104	65	0	14
31306 KHAIRAHANI MUNICIPALITY	75	26	6	0	43
31307 MADI MUNICIPALITY	10	0	0	8	2

1) NSIC stands for Nepal Standard Industrial Classification.

2) Includes Lease/contract out.

3) Includes "Not reported ", "Unknown" and so on.

Table 5-2 Number of Perspns Engaged by Section of Industrial Classification, Tenure of Business Place (Building) and Local Level.

District and Local Level	Section of NSIC ¹⁾				
	G				
	Wholesale and Retail Trade				
	Tenure of Business Place (Building)				
	Total	Owned	Rented	Others ²⁾ (Lease+Others)	Not ²⁾ Applicable
Bagamati Province					
Total	325,292	36,374	89,990	10,294	188,634
Metropolitan City	166,434	13,387	70,420	7,746	74,881
Sub-Metropolitan City	9,634	645	915	101	7,973
Municipality	116,790	13,445	16,540	2,197	84,608
Rural Municipality	32,434	8,897	2,115	250	21,172
301 Dolakha					
Total	5,155	346	238	34	4,537
Municipality	2,138	104	171	28	1,835
Rural Municipality	3,017	242	67	6	2,702
302 Sindhupalchok					
Total	8,164	2,255	812	53	5,044
Municipality	3,719	567	428	19	2,705
Rural Municipality	4,445	1,688	384	34	2,339
303 Rasuwa					
Total	1,054	303	63	0	688
Rural Municipality	1,054	303	63	0	688
304 Dhading					
Total	10,672	2,507	1,076	46	7,043
Municipality	3,154	528	396	11	2,219
Rural Municipality	7,518	1,979	680	35	4,824
305 Nuwakot					
Total	7,376	1,730	1,111	113	4,422
Municipality	3,904	1,259	884	108	1,653
Rural Municipality	3,472	471	227	5	2,769
306 Kathmandu					
Total	167,865	14,632	76,565	7,773	68,895
Metropolitan City	119,917	10,892	66,781	6,500	35,744
Municipality	47,948	3,740	9,784	1,273	33,151
307 Bhaktapur					
Total	18,432	1,411	2,075	344	14,602
Municipality	18,432	1,411	2,075	344	14,602

1) NSIC stands for Nepal Standard Industrial Classification.

2) Includes Lease/contract out.

3) Includes "Not reported ", "Unknown" and so on.

Table 5-2 Number of Perspns Engaged by Section of Industrial Classification, Tenure of Business Place (Building) and Local Level.

District and Local Level	Section of NSIC ¹⁾				
	G				
	Wholesale and Retail Trade				
	Tenure of Business Place (Building)				
	Total	Owned	Rented	Others ²⁾ (Lease+Others)	Not ²⁾ Applicable
308 Lalitpur					
Total	32,790	1,749	2,771	1,289	26,981
Metropolitan City	24,226	1,052	2,198	1,124	19,852
Municipality	7,849	539	563	152	6,595
Rural Municipality	715	158	10	13	534
309 Kavrepalanchok					
Total	12,178	1,195	1,257	140	9,586
Municipality	10,321	1,064	1,209	133	7,915
Rural Municipality	1,857	131	48	7	1,671
310 Ramechhap					
Total	4,175	2,275	491	61	1,348
Municipality	1,737	729	138	9	861
Rural Municipality	2,438	1,546	353	52	487
311 Sindhuli					
Total	7,076	4,377	504	122	2,073
Municipality	4,073	2,261	310	41	1,461
Rural Municipality	3,003	2,116	194	81	612
312 Makwanpur					
Total	14,341	887	1,025	117	12,312
Sub-Metropolitan City	9,634	645	915	101	7,973
Municipality	786	18	41	0	727
Rural Municipality	3,921	224	69	16	3,612
313 Chitawan					
Total	36,014	2,707	2,002	202	31,103
Metropolitan City	22,291	1,443	1,441	122	19,285
Municipality	12,729	1,225	541	79	10,884
Rural Municipality	994	39	20	1	934

1) NSIC stands for Nepal Standard Industrial Classification.

2) Includes Lease/contract out.

3) Includes "Not reported ", "Unknown" and so on.

Table 5-2 Number of Perspns Engaged by Section of Industrial Classification, Tenure of Business Place (Building) and Local Level.

District and Local Level	Section of NSIC ¹⁾				
	G				
	Wholesale and Retail Trade				
	Tenure of Business Place (Building)				
	Total	Owned	Rented	Others ²⁾ (Lease+Others)	Not ²⁾ Applicable
Dolakha District	5,155	346	238	34	4,537
30101 GAURISHANKAR RURAL MUNICIPALITY	410	28	2	0	380
30102 BIGU RURAL MUNICIPALITY	435	52	20	0	363
30103 KALINCHOWK RURAL MUNICIPALITY	669	26	0	2	641
30104 BAITEDHAR RURAL MUNICIPALITY	447	38	7	0	402
30105 JIRI MUNICIPALITY	453	19	75	0	359
30106 TAMAKOSHI RURAL MUNICIPALITY	331	62	32	3	234
30107 MELUNG RURAL MUNICIPALITY	328	4	0	1	323
30108 SHAILUNG RURAL MUNICIPALITY	397	32	6	0	359
30109 BHIMESHWOR MUNICIPALITY	1,685	85	96	28	1,476
Sindhupalchok District	8,164	2,255	812	53	5,044
30201 BHOTEKOSHI RURAL MUNICIPALITY	311	133	20	2	156
30202 JUGAL RURAL MUNICIPALITY	612	350	38	23	201
30203 PANCHPOKHARI THANGPAL RURAL MUNICIPALITY	385	132	25	2	226
30204 HELAMBU RURAL MUNICIPALITY	415	181	54	3	177
30205 MELANCHI MUNICIPALITY	1,167	296	326	8	537
30206 INDRAWOTI RURAL MUNICIPALITY	737	436	109	2	190
30207 CHOUTARA SANGACHOWKGADHI MUNICIPALITY	1,600	96	29	11	1,464
30208 BALEPHI RURAL MUNICIPALITY	723	163	65	0	495
30209 BAHHRABISE MUNICIPALITY	952	175	73	0	704
30210 TRIPURASUNDARI RURAL MUNICIPALITY	304	116	13	2	173
30211 LISANKHU PAKHAR RURAL MUNICIPALITY	584	155	50	0	379
30212 SUNKOSHI RURAL MUNICIPALITY	374	22	10	0	342
Rasuwa District	1,054	303	63	0	688
30301 GOSAIKUNDA RURAL MUNICIPALITY	207	6	0	0	201
30302 AMACHHODINMO RURAL MUNICIPALITY	97	31	4	0	62
30303 UTTARGAYA RURAL MUNICIPALITY	201	93	37	0	71
30304 KALIKA RURAL MUNICIPALITY	325	83	4	0	238
30305 NAUKUNDA RURAL MUNICIPALITY	224	90	18	0	116
Dhading District	10,672	2,507	1,076	46	7,043
30401 RUBI VALLEY RURAL MUNICIPALITY	284	134	9	0	141
30402 KHANIYABAS RURAL MUNICIPALITY	331	142	42	6	141
30403 GANGA JAMUNA RURAL MUNICIPALITY	643	364	45	3	231
30404 TRIPURASUNDARI RURAL MUNICIPALITY	798	153	34	14	597
30405 NETRAWATI DABAJONG RURAL MUNICIPALITY	250	14	1	0	235
30406 NILKHANDHA MUNICIPALITY	2,131	306	260	6	1,559
30407 JWALAMUKHI RURAL MUNICIPALITY	512	199	46	0	267
30408 SIDDHALEK RURAL MUNICIPALITY	635	178	36	0	421
30409 BENIGHAT RORANG RURAL MUNICIPALITY	1,483	151	73	4	1,255
30410 GAJURI RURAL MUNICIPALITY	851	279	154	5	413
30411 GALCHHI RURAL MUNICIPALITY	846	95	84	2	665
30412 THAKRE RURAL MUNICIPALITY	885	270	156	1	458
30413 DHUNIBENSHI MUNICIPALITY	1,023	222	136	5	660
Nuwakot District	7,376	1,730	1,111	113	4,422
30501 DUPCHESHWOR RURAL MUNICIPALITY	427	54	12	0	361
30502 TADI RURAL MUNICIPALITY	394	57	41	1	295
30503 SURYAGADHI RURAL MUNICIPALITY	329	50	8	0	271
30504 BIDUR MUNICIPALITY	3,089	1,021	814	103	1,151
30505 KISPANG RURAL MUNICIPALITY	247	0	0	0	247
30506 MYAGANG RURAL MUNICIPALITY	270	22	13	0	235
30507 TARAKESHWOR RURAL MUNICIPALITY	285	53	15	0	217
30508 BELKOTGADHI MUNICIPALITY	815	238	70	5	502
30509 LIKHU RURAL MUNICIPALITY	627	92	113	4	418
30510 PANCHAKANYA RURAL MUNICIPALITY	283	69	9	0	205
30511 SHIVAPURI RURAL MUNICIPALITY	218	56	4	0	158
30512 KAKANI RURAL MUNICIPALITY	392	18	12	0	362

1) NSIC stands for Nepal Standard Industrial Classification.

2) Includes Lease/contract out.

3) Includes "Not reported ", "Unknown" and so on.

Table 5-2 Number of Perspns Engaged by Section of Industrial Classification, Tenure of Business Place (Building) and Local Level.

District and Local Level	Section of NSIC ¹⁾				
	G				
	Wholesale and Retail Trade				
	Tenure of Business Place (Building)				
	Total	Owned	Rented	Others ²⁾ (Lease+Others)	Not ²⁾ Applicable
Kathmandu District	167,865	14,632	76,565	7,773	68,895
30601 SHANKHARAPUR MUNICIPALITY	935	139	65	0	731
30602 KAGESHWORI MANAHARA MUNICIPALITY	3,876	324	393	70	3,089
30603 GOKARNESHWOR MUNICIPALITY	6,787	255	962	333	5,237
30604 BUDHANILKHANTHA MUNICIPALITY	6,947	533	1,593	86	4,735
30605 TOKHA MUNICIPALITY	7,317	479	2,615	113	4,110
30606 TARAKESHWOR MUNICIPALITY	4,297	303	758	47	3,189
30607 NAGARJUN MUNICIPALITY	4,076	430	1,230	77	2,339
30608 KATHMANDU METROPOLITIAN CITY	119,917	10,892	66,781	6,500	35,744
30609 KIRTIPUR MUNICIPALITY	4,066	455	536	82	2,993
30610 CHANDRAGIRI MUNICIPALITY	8,338	599	1,436	420	5,883
30611 DAKSHINKALI MUNICIPALITY	1,309	223	196	45	845
Bhaktapur District	18,432	1,411	2,075	344	14,602
30701 CHANGUNARAYAN MUNICIPALITY	1,877	358	205	20	1,294
30702 BHAKTAPUR MUNICIPALITY	5,980	396	743	148	4,693
30703 MADHYAPUR THIMI MUNICIPALITY	5,976	395	663	111	4,807
30704 SURYABINAYAK MUNICIPALITY	4,599	262	464	65	3,808
Lalitpur District	32,790	1,749	2,771	1,289	26,981
30801 MAHALAXMI MUNICIPALITY	4,373	183	289	48	3,853
30802 LALITPUR METROPOLITIAN CITY	24,226	1,052	2,198	1,124	19,852
30803 GODAWARI MUNICIPALITY	3,476	356	274	104	2,742
30804 KONJYOSOM RURAL MUNICIPALITY	209	64	0	0	145
30805 MAHANKAL RURAL MUNICIPALITY	211	6	3	13	189
30806 BAGMATI RURAL MUNICIPALITY	295	88	7	0	200
Kavrepalanchok District	12,178	1,195	1,257	140	9,586
30901 CHAURI DEURALI RURAL MUNICIPALITY	236	11	1	0	224
30902 BHUMLU RURAL MUNICIPALITY	244	12	3	0	229
30903 MANDAN DEUPUR MUNICIPALITY	714	89	81	11	533
30904 BANEPA MUNICIPALITY	5,035	486	783	58	3,708
30905 DHULIKHEL MUNICIPALITY	1,176	112	175	54	835
30906 PANCHKHAL MUNICIPALITY	1,155	209	73		866
30907 TEMAL RURAL MUNICIPALITY	395	12	4	0	379
30908 NAMOBUDDHA MUNICIPALITY	681	51	37	1	592
30909 PANAUTI MUNICIPALITY	1,560	117	60	2	1,381
30910 BETHANCHOWK RURAL MUNICIPALITY	233	21	4	0	208
30911 ROSHI RURAL MUNICIPALITY	435	34	23	2	376
30912 MAHABHARAT RURAL MUNICIPALITY	182	33	11	4	134
30913 KHANIKHOLA RURAL MUNICIPALITY	132	8	2	1	121
Ramechhap District	4,175	2,275	491	61	1,348
31001 UMAKUNDA RURAL MUNICIPALITY	423	272	72	0	79
31002 GOKULGANGA RURAL MUNICIPALITY	377	167	13	2	195
31003 LIKHU TAMAKOSHI RURAL MUNICIPALITY	510	263	139	47	61
31004 RAMECHHAP MUNICIPALITY	510	302	39	2	167
31005 MANTHALI MUNICIPALITY	1,227	427	99	7	694
31006 KHANDADEVI RURAL MUNICIPALITY	402	292	55	0	55
31007 DORAMBA RURAL MUNICIPALITY	422	346	34	0	42
31008 SUNAPATI RURAL MUNICIPALITY	304	206	40	3	55
Sindhuli District	7,076	4,377	504	122	2,073
31101 DUDHOULI MUNICIPALITY	1,401	953	125	9	314
31102 PHIKKAL RURAL MUNICIPALITY	261	167	40	5	49
31103 TINPATAN RURAL MUNICIPALITY	717	554	46	14	103
31104 GOLANJOR RURAL MUNICIPALITY	478	260	29	31	158
31105 KAMALAMAI MUNICIPALITY	2,672	1,308	185	32	1,147
31106 SUNKOSHI RURAL MUNICIPALITY	396	216	18	15	147
31107 GHYANGLEKHA RURAL MUNICIPALITY	157	120	7	6	24
31108 MARIN RURAL MUNICIPALITY	522	373	48	1	100
31109 HARIHARPURGAGHI RURAL MUNICIPALITY	472	426	6	9	31

1) NSIC stands for Nepal Standard Industrial Classification.

2) Includes Lease/contract out.

3) Includes "Not reported", "Unknown" and so on.

Table 5-2 Number of Perspns Engaged by Section of Industrial Classification, Tenure of Business Place (Building) and Local Level.

District and Local Level	Section of NSIC ¹⁾				
	G				
	Wholesale and Retail Trade				
	Tenure of Business Place (Building)				
	Total	Owned	Rented	Others ²⁾ (Lease+Others)	Not ²⁾ Applicable
Makwanpur District	14,341	887	1,025	117	12,312
31201 INDRASAROWAR RURAL MUNICIPALITY	297	17	5	5	270
31202 THAHA MUNICIPALITY	786	18	41	0	727
31203 KAILASH RURAL MUNICIPALITY	259	21	5	0	233
31204 RAKSIRANG RURAL MUNICIPALITY	222	7	5	1	209
31205 MANAHARI RURAL MUNICIPALITY	1,259	44	31	0	1,184
31206 HETAUDA SUB-METROPOLITIAN CITY	9,634	645	915	101	7,973
31207 BHIMPHEDE RURAL MUNICIPALITY	354	4	6	10	334
31208 MAKAWANPURGADHI RURAL MUNICIPALITY	352	66	4	0	282
31209 BAKAIYA RURAL MUNICIPALITY	661	29	5	0	627
31210 BAGMATI RURAL MUNICIPALITY	517	36	8	0	473
Chitawan District	36,014	2,707	2,002	202	31,103
31301 RAPTI MUNICIPALITY	2,058	307	112	14	1,625
31302 KALIKA MUNICIPALITY	1,429	31	29	1	1,368
31303 ICHCHHA KAMANA RURAL MUNICIPALITY	994	39	20	1	934
31304 BHARATPUR METROPOLITIAN CITY	22,291	1,443	1,441	122	19,285
31305 RATNANAGAR MUNICIPALITY	4,779	355	191	16	4,217
31306 KHAIRAHANI MUNICIPALITY	3,418	382	155	41	2,840
31307 MADI MUNICIPALITY	1,045	150	54	7	834

1) NSIC stands for Nepal Standard Industrial Classification.

2) Includes Lease/contract out.

3) Includes "Not reported ", "Unknown" and so on.

Table 5-2 Number of Perspns Engaged by Section of Industrial Classification, Tenure of Business Place (Building) and Local Level.

District and Local Level	Section of NSIC ¹⁾				
	H+J				
	Transportation and Storage, Information and Communication				
	Tenure of Business Place (Building)				
	Total	Owned	Rented	Others ²⁾ (Lease+Others)	Not ²⁾ Applicable
Bagamati Province					
Total	34,582	8,501	12,953	2,365	10,763
Metropolitan City	28,761	7,268	11,966	2,128	7,399
Sub-Metropolitan City	690	229	34	0	427
Municipality	4,376	862	906	222	2,386
Rural Municipality	755	142	47	15	551
301 Dolakha					
Total	241	15	7	9	210
Municipality	174	11	6	0	157
Rural Municipality	67	4	1	9	53
302 Sindhupalchok					
Total	297	104	23	8	162
Municipality	167	82	14	8	63
Rural Municipality	130	22	9	0	99
303 Rasuwa					
Total	45	18	11	0	16
Rural Municipality	45	18	11	0	16
304 Dhading					
Total	291	88	5	0	198
Municipality	133	59	1	0	73
Rural Municipality	158	29	4	0	125
305 Nuwakot					
Total	279	103	57	0	119
Municipality	214	94	45	0	75
Rural Municipality	65	9	12	0	44
306 Kathmandu					
Total	22,197	4,262	10,808	2,135	4,992
Metropolitan City	20,800	4,048	10,591	2,006	4,155
Municipality	1,397	214	217	129	837
307 Bhaktapur					
Total	1,091	104	383	85	519
Municipality	1,091	104	383	85	519

1) NSIC stands for Nepal Standard Industrial Classification.

2) Includes Lease/contract out.

3) Includes "Not reported ", "Unknown" and so on.

Table 5-2 Number of Perspns Engaged by Section of Industrial Classification, Tenure of Business Place (Building) and Local Level.

District and Local Level	Section of NSIC ¹⁾				
	H+J				
	Transportation and Storage, Information and Communication				
	Tenure of Business Place (Building)				
	Total	Owned	Rented	Others ²⁾ (Lease+Others)	Not ²⁾ Applicable
308 Lalitpur					
Total	6,962	2,915	1,287	109	2,651
Metropolitan City	6,789	2,883	1,240	109	2,557
Municipality	149	28	47	0	74
Rural Municipality	24	4	0	0	20
309 Kavrepalanchok					
Total	620	155	177	0	288
Municipality	558	152	177	0	229
Rural Municipality	62	3	0	0	59
310 Ramechhap					
Total	106	39	4	0	63
Municipality	48	5	4	0	39
Rural Municipality	58	34	0	0	24
311 Sindhuli					
Total	301	77	8	3	213
Municipality	200	60	4	0	136
Rural Municipality	101	17	4	3	77
312 Makwanpur					
Total	765	243	48	0	474
Sub-Metropolitan City	690	229	34	0	427
Municipality	38	12	8	0	18
Rural Municipality	37	2	6	0	29
313 Chitawan					
Total	1,387	378	135	16	858
Metropolitan City	1,172	337	135	13	687
Municipality	207	41	0	0	166
Rural Municipality	8	0	0	3	5

1) NSIC stands for Nepal Standard Industrial Classification.

2) Includes Lease/contract out.

3) Includes "Not reported ", "Unknown" and so on.

Table 5-2 Number of Perspns Engaged by Section of Industrial Classification, Tenure of Business Place (Building) and Local Level.

District and Local Level	Section of NSIC ¹⁾				
	H+J				
	Transportation and Storage, Information and Communication				
	Tenure of Business Place (Building)				
	Total	Owned	Rented	Others ²⁾ (Lease+Others)	Not ²⁾ Applicable
Dolakha District	241	15	7	9	210
30101 GAURISHANKAR RURAL MUNICIPALITY	9	0	0	0	9
30102 BIGU RURAL MUNICIPALITY	8	0	0	0	8
30103 KALINCHOWK RURAL MUNICIPALITY	22	0	0	9	13
30104 BAITEDHAR RURAL MUNICIPALITY	3	0	0	0	3
30105 JIRI MUNICIPALITY	12	1	0	0	11
30106 TAMAKOSHI RURAL MUNICIPALITY	10	4	1	0	5
30107 MELUNG RURAL MUNICIPALITY	12	0	0	0	12
30108 SHAILUNG RURAL MUNICIPALITY	3	0	0	0	3
30109 BHIMESHWOR MUNICIPALITY	162	10	6	0	146
Sindhupalchok District	297	104	23	8	162
30201 BHOTEKOSHI RURAL MUNICIPALITY	0	0	0	0	0
30202 JUGAL RURAL MUNICIPALITY	11	4	4	0	3
30203 PANCHPOKHARI THANGPAL RURAL MUNICIPALITY	36	0	0	0	36
30204 HELAMBU RURAL MUNICIPALITY	1	1	0	0	0
30205 MELANCHI MUNICIPALITY	29	12	11	0	6
30206 INDRAWOTI RURAL MUNICIPALITY	21	5	0	0	16
30207 CHOUTARA SANGACHOWKGADHI MUNICIPALITY	122	61	0	8	53
30208 BALEPHI RURAL MUNICIPALITY	22	12	0	0	10
30209 BAHRAIBISE MUNICIPALITY	16	9	3	0	4
30210 TRIPURASUNDARI RURAL MUNICIPALITY	10	0	5	0	5
30211 LISANKHU PAKHAR RURAL MUNICIPALITY	14	0	0	0	14
30212 SUNKOSHI RURAL MUNICIPALITY	15	0	0	0	15
Rasuwa District	45	18	11	0	16
30301 GOSAIKUNDA RURAL MUNICIPALITY	26	15	11	0	0
30302 AMACHHODINMO RURAL MUNICIPALITY	6	0	0	0	6
30303 UTTARGAYA RURAL MUNICIPALITY	4	0	0	0	4
30304 KALIKA RURAL MUNICIPALITY	9	3	0	0	6
30305 NAUKUNDA RURAL MUNICIPALITY	0	0	0	0	0
Dhading District	291	88	5	0	198
30401 RUBI VALLEY RURAL MUNICIPALITY	69	4	0	0	65
30402 KHANIYABAS RURAL MUNICIPALITY	3	0	2	0	1
30403 GANGA JAMUNA RURAL MUNICIPALITY	41	25	1	0	15
30404 TRIPURASUNDARI RURAL MUNICIPALITY	2	0	0	0	2
30405 NETRAWATI DABAJONG RURAL MUNICIPALITY	3	0	0	0	3
30406 NILKHANDA MUNICIPALITY	133	59	1	0	73
30407 JWALAMUKHI RURAL MUNICIPALITY	7	0	0	0	7
30408 SIDDHALEK RURAL MUNICIPALITY	4	0	0	0	4
30409 BENIGHAT RORANG RURAL MUNICIPALITY	0	0	0	0	0
30410 GAJURI RURAL MUNICIPALITY	17	0	1	0	16
30411 GALCHHI RURAL MUNICIPALITY	9	0	0	0	9
30412 THAKRE RURAL MUNICIPALITY	3	0	0	0	3
30413 DHUNIBENSHI MUNICIPALITY	0	0	0	0	0
Nuwakot District	279	103	57	0	119
30501 DUPCHESHWOR RURAL MUNICIPALITY	3	3	0	0	0
30502 TADI RURAL MUNICIPALITY	1	0	0	0	1
30503 SURYAGADHI RURAL MUNICIPALITY	0	0	0	0	0
30504 BIDUR MUNICIPALITY	171	51	45	0	75
30505 KISPANG RURAL MUNICIPALITY	0	0	0	0	0
30506 MYAGANG RURAL MUNICIPALITY	2	0	0	0	2
30507 TARAKESHWOR RURAL MUNICIPALITY	14	6	0	0	8
30508 BELKOTGADHI MUNICIPALITY	43	43	0	0	0
30509 LIKHU RURAL MUNICIPALITY	2	0	2	0	0
30510 PANCHAKANYA RURAL MUNICIPALITY	4	0	0	0	4
30511 SHIVAPURI RURAL MUNICIPALITY	31	0	10	0	21
30512 KAKANI RURAL MUNICIPALITY	8	0	0	0	8

1) NSIC stands for Nepal Standard Industrial Classification.

2) Includes Lease/contract out.

3) Includes "Not reported ", "Unknown" and so on.

Table 5-2 Number of Perspns Engaged by Section of Industrial Classification, Tenure of Business Place (Building) and Local Level.

District and Local Level	Section of NSIC ¹⁾				
	H+J				
	Transportation and Storage, Information and Communication				
	Tenure of Business Place (Building)				
	Total	Owned	Rented	Others ²⁾ (Lease+Others)	Not ²⁾ Applicable
Kathmandu District	22,197	4,262	10,808	2,135	4,992
30601 SHANKHARAPUR MUNICIPALITY	12	6	0	0	6
30602 KAGESHWORI MANAHARA MUNICIPALITY	37	0	0	0	37
30603 GOKARNESHWOR MUNICIPALITY	106	28	17	3	58
30604 BUDHANILKHANTHA MUNICIPALITY	268	35	18	0	215
30605 TOKHA MUNICIPALITY	78	1	38	0	39
30606 TARAKESHWOR MUNICIPALITY	13	0	4	0	9
30607 NAGARJUN MUNICIPALITY	111	0	92	5	14
30608 KATHMANDU METROPOLITIAN CITY	20,800	4,048	10,591	2,006	4,155
30609 KIRTIPUR MUNICIPALITY	351	27	23	54	247
30610 CHANDRAGIRI MUNICIPALITY	385	117	22	67	179
30611 DAKSHINKALI MUNICIPALITY	36	0	3	0	33
Bhaktapur District	1,091	104	383	85	519
30701 CHANGUNARAYAN MUNICIPALITY	19	0	5	0	14
30702 BHAKTAPUR MUNICIPALITY	508	95	176	64	173
30703 MADHYAPUR THIMI MUNICIPALITY	400	0	131	21	248
30704 SURYABINAYAK MUNICIPALITY	164	9	71	0	84
Lalitpur District	6,962	2,915	1,287	109	2,651
30801 MAHALAXMI MUNICIPALITY	84	15	11	0	58
30802 LALITPUR METROPOLITIAN CITY	6,789	2,883	1,240	109	2,557
30803 GODAWARI MUNICIPALITY	65	13	36	0	16
30804 KONJYOSOM RURAL MUNICIPALITY	6	0	0	0	6
30805 MAHANKAL RURAL MUNICIPALITY	15	4	0	0	11
30806 BAGMATI RURAL MUNICIPALITY	3	0	0	0	3
Kavrepalanchok District	620	155	177	0	288
30901 CHAURI DEURALI RURAL MUNICIPALITY	1	0	0	0	1
30902 BHUMLU RURAL MUNICIPALITY	3	0	0	0	3
30903 MANDAN DEUPUR MUNICIPALITY	6	0	0	0	6
30904 BANEPA MUNICIPALITY	393	73	166	0	154
30905 DHULIKHEL MUNICIPALITY	61	48	0	0	13
30906 PANCHKHAL MUNICIPALITY	48	23	11	0	14
30907 TEMAL RURAL MUNICIPALITY	0	0	0	0	0
30908 NAMOBUDDHA MUNICIPALITY	12	0	0	0	12
30909 PANAUTI MUNICIPALITY	38	8	0	0	30
30910 BETHANCHOWK RURAL MUNICIPALITY	8	0	0	0	8
30911 ROSHI RURAL MUNICIPALITY	15	2	0	0	13
30912 MAHABHARAT RURAL MUNICIPALITY	16	1	0	0	15
30913 KHANIKHOLA RURAL MUNICIPALITY	19	0	0	0	19
Ramechhap District	106	39	4	0	63
31001 UMAKUNDA RURAL MUNICIPALITY	14	8	0	0	6
31002 GOKULGANGA RURAL MUNICIPALITY	3	0	0	0	3
31003 LIKHU TAMAKOSHI RURAL MUNICIPALITY	10	1	0	0	9
31004 RAMECHHAP MUNICIPALITY	17	5	0	0	12
31005 MANTHALI MUNICIPALITY	31	0	4	0	27
31006 KHANDADEVI RURAL MUNICIPALITY	4	4	0	0	0
31007 DORAMBA RURAL MUNICIPALITY	11	11	0	0	0
31008 SUNAPATI RURAL MUNICIPALITY	16	10	0	0	6
Sindhuli District	301	77	8	3	213
31101 DUDHOULI MUNICIPALITY	20	0	3	0	17
31102 PHIKKAL RURAL MUNICIPALITY	22	3	4	0	15
31103 TINPATAN RURAL MUNICIPALITY	18	6	0	0	12
31104 GOLANJOR RURAL MUNICIPALITY	32	3	0	3	26
31105 KAMALAMAI MUNICIPALITY	180	60	1	0	119
31106 SUNKOSHI RURAL MUNICIPALITY	10	5	0	0	5
31107 GHYANGLEKHA RURAL MUNICIPALITY	14	0	0	0	14
31108 MARIN RURAL MUNICIPALITY	1	0	0	0	1
31109 HARIHARPURGAGHI RURAL MUNICIPALITY	4	0	0	0	4

1) NSIC stands for Nepal Standard Industrial Classification.

2) Includes Lease/contract out.

3) Includes "Not reported", "Unknown" and so on.

Table 5-2 Number of Perspns Engaged by Section of Industrial Classification, Tenure of Business Place (Building) and Local Level.

District and Local Level	Section of NSIC ¹⁾				
	H+J				
	Transportation and Storage, Information and Communication				
	Tenure of Business Place (Building)				
	Total	Owned	Rented	Others ²⁾ (Lease+Others)	Not ²⁾ Applicable
Makwanpur District	765	243	48	0	474
31201 INDRASAROWAR RURAL MUNICIPALITY	5	0	0	0	5
31202 THAHA MUNICIPALITY	38	12	8	0	18
31203 KAILASH RURAL MUNICIPALITY	0	0	0	0	0
31204 RAKSIRANG RURAL MUNICIPALITY	0	0	0	0	0
31205 MANAHARI RURAL MUNICIPALITY	6	0	6	0	0
31206 HETAUDA SUB-METROPOLITIAN CITY	690	229	34	0	427
31207 BHIMPHEDE RURAL MUNICIPALITY	3	2	0	0	1
31208 MAKAWANPURGADHI RURAL MUNICIPALITY	5	0	0	0	5
31209 BAKAIYA RURAL MUNICIPALITY	12	0	0	0	12
31210 BAGMATI RURAL MUNICIPALITY	6	0	0	0	6
Chitawan District	1,387	378	135	16	858
31301 RAPTI MUNICIPALITY	20	5	0	0	15
31302 KALIKA MUNICIPALITY	34	0	0	0	34
31303 ICHCHHA KAMANA RURAL MUNICIPALITY	8	0	0	3	5
31304 BHARATPUR METROPOLITIAN CITY	1,172	337	135	13	687
31305 RATNANAGAR MUNICIPALITY	104	27	0	0	77
31306 KHAIRAHANI MUNICIPALITY	44	6	0	0	38
31307 MADI MUNICIPALITY	5	3	0	0	2

1) NSIC stands for Nepal Standard Industrial Classification.

2) Includes Lease/contract out.

3) Includes "Not reported", "Unknown" and so on.

Table 5-2 Number of Perspns Engaged by Section of Industrial Classification, Tenure of Business Place (Building) and Local Level.

District and Local Level	Section of NSIC ¹⁾				
	I				
	Accommodation and Food Service				
	Tenure of Business Place (Building)				
	Total	Owned	Rented	Others ²⁾ (Lease+Others)	Not ²⁾ Applicable
Bagamati Province					
Total	145,090	21,192	42,035	5,174	76,689
Metropolitan City	77,182	10,617	32,759	3,354	30,452
Sub-Metropolitan City	3,347	333	278	77	2,659
Municipality	51,472	7,529	7,629	1,526	34,788
Rural Municipality	13,089	2,713	1,369	217	8,790
301 Dolakha					
Total	2,049	113	71	40	1,825
Municipality	1,098	58	43	5	992
Rural Municipality	951	55	28	35	833
302 Sindhupalchok					
Total	2,755	723	401	64	1,567
Municipality	1,491	312	226	48	905
Rural Municipality	1,264	411	175	16	662
303 Rasuwa					
Total	1,095	108	37	4	946
Rural Municipality	1,095	108	37	4	946
304 Dhading					
Total	4,371	839	693	40	2,799
Municipality	1,445	140	197	17	1,091
Rural Municipality	2,926	699	496	23	1,708
305 Nuwakot					
Total	2,878	633	467	127	1,651
Municipality	1,657	442	385	107	723
Rural Municipality	1,221	191	82	20	928
306 Kathmandu					
Total	78,253	10,006	35,734	3,272	29,241
Metropolitan City	57,544	8,608	31,235	2,581	15,120
Municipality	20,709	1,398	4,499	691	14,121
307 Bhaktapur					
Total	8,374	895	894	202	6,383
Municipality	8,374	895	894	202	6,383

1) NSIC stands for Nepal Standard Industrial Classification.

2) Includes Lease/contract out.

3) Includes "Not reported ", "Unknown" and so on.

Table 5-2 Number of Perspns Engaged by Section of Industrial Classification, Tenure of Business Place (Building) and Local Level.

District and Local Level	Section of NSIC ¹⁾				
	I				
	Accommodation and Food Service				
	Tenure of Business Place (Building)				
	Total	Owned	Rented	Others ²⁾ (Lease+Others)	Not ²⁾ Applicable
308 Lalitpur					
Total	14,481	1,471	1,202	673	11,135
Metropolitan City	11,052	1,098	1,073	595	8,286
Municipality	3,130	294	111	78	2,647
Rural Municipality	299	79	18	0	202
309 Kavrepalanchok					
Total	6,935	1,652	712	202	4,369
Municipality	6,118	1,572	698	197	3,651
Rural Municipality	817	80	14	5	718
310 Ramechhap					
Total	1,427	513	246	11	657
Municipality	631	142	91	6	392
Rural Municipality	796	371	155	5	265
311 Sindhuli					
Total	2,714	1,061	491	68	1,094
Municipality	1,353	530	191	19	613
Rural Municipality	1,361	531	300	49	481
312 Makwanpur					
Total	5,487	606	334	187	4,360
Sub-Metropolitan City	3,347	333	278	77	2,659
Municipality	666	102	11	50	503
Rural Municipality	1,474	171	45	60	1,198
313 Chitawan					
Total	14,271	2,572	753	284	10,662
Metropolitan City	8,586	911	451	178	7,046
Municipality	4,800	1,644	283	106	2,767
Rural Municipality	885	17	19	0	849

1) NSIC stands for Nepal Standard Industrial Classification.

2) Includes Lease/contract out.

3) Includes "Not reported ", "Unknown" and so on.

Table 5-2 Number of Perspns Engaged by Section of Industrial Classification, Tenure of Business Place (Building) and Local Level.

District and Local Level	Section of NSIC ¹⁾				
	I				
	Accommodation and Food Service				
	Tenure of Business Place (Building)				
	Total	Owned	Rented	Others ²⁾ (Lease+Others)	Not ²⁾ Applicable
Dolakha District	2,049	113	71	40	1,825
30101 GAURISHANKAR RURAL MUNICIPALITY	111	14	1	0	96
30102 BIGU RURAL MUNICIPALITY	139	2	5	0	132
30103 KALINCHOWK RURAL MUNICIPALITY	340	20	16	33	271
30104 BAITEDHAR RURAL MUNICIPALITY	142	4	0	0	138
30105 JIRI MUNICIPALITY	210	7	37	3	163
30106 TAMAKOSHI RURAL MUNICIPALITY	63	12	4	2	45
30107 MELUNG RURAL MUNICIPALITY	65	0	0	0	65
30108 SHAILUNG RURAL MUNICIPALITY	91	3	2	0	86
30109 BHIMESHWOR MUNICIPALITY	888	51	6	2	829
Sindhupalchok District	2,755	723	401	64	1,567
30201 BHOTEKOSHI RURAL MUNICIPALITY	100	44	2	1	53
30202 JUGAL RURAL MUNICIPALITY	66	17	11	8	30
30203 PANCHPOKHARI THANGPAL RURAL MUNICIPALITY	172	50	15	0	107
30204 HELAMBU RURAL MUNICIPALITY	271	153	30	3	85
30205 MELANCHI MUNICIPALITY	508	179	170	8	151
30206 INDRAWOTI RURAL MUNICIPALITY	184	62	70	4	48
30207 CHOUTARA SANGACHOWKGADHI MUNICIPALITY	733	99	33	40	561
30208 BALEPHI RURAL MUNICIPALITY	189	49	45	0	95
30209 BAHRAHISE MUNICIPALITY	250	34	23	0	193
30210 TRIPURASUNDARI RURAL MUNICIPALITY	32	9	0	0	23
30211 LISANKHU PAKHAR RURAL MUNICIPALITY	179	22	2	0	155
30212 SUNKOSHI RURAL MUNICIPALITY	71	5	0	0	66
Rasuwa District	1,095	108	37	4	946
30301 GOSAIKUNDA RURAL MUNICIPALITY	759	6	12	4	737
30302 AMACHHODINMO RURAL MUNICIPALITY	65	28	2	0	35
30303 UTTARGAYA RURAL MUNICIPALITY	65	28	9	0	28
30304 KALIKA RURAL MUNICIPALITY	182	40	6	0	136
30305 NAUKUNDA RURAL MUNICIPALITY	24	6	8	0	10
Dhading District	4,371	839	693	40	2,799
30401 RUBI VALLEY RURAL MUNICIPALITY	60	27	3	0	30
30402 KHANIYABAS RURAL MUNICIPALITY	79	31	23	5	20
30403 GANGA JAMUNA RURAL MUNICIPALITY	101	45	2	0	54
30404 TRIPURASUNDARI RURAL MUNICIPALITY	241	40	15	5	181
30405 NETRAWATI DABAJONG RURAL MUNICIPALITY	76	4	8	0	64
30406 NILKHANTHA MUNICIPALITY	701	38	138	0	525
30407 JWALAMUKHI RURAL MUNICIPALITY	144	37	33	0	74
30408 SIDDHALEK RURAL MUNICIPALITY	135	51	2	0	82
30409 BENIGHAT RORANG RURAL MUNICIPALITY	770	123	144	1	502
30410 GAJURI RURAL MUNICIPALITY	520	201	134	8	177
30411 GALCHHI RURAL MUNICIPALITY	355	33	28	4	290
30412 THAKRE RURAL MUNICIPALITY	445	107	104	0	234
30413 DHUNIBENSHI MUNICIPALITY	744	102	59	17	566
Nuwakot District	2,878	633	467	127	1,651
30501 DUPCHESHWOR RURAL MUNICIPALITY	195	37	8	0	150
30502 TADI RURAL MUNICIPALITY	134	13	7	3	111
30503 SURYAGADHI RURAL MUNICIPALITY	76	4	1	0	71
30504 BIDUR MUNICIPALITY	1,430	383	370	98	579
30505 KISPANG RURAL MUNICIPALITY	103	0	3	0	100
30506 MYAGANG RURAL MUNICIPALITY	96	7	3	0	86
30507 TARAKESHWOR RURAL MUNICIPALITY	75	16	3	0	56
30508 BELKOTGADHI MUNICIPALITY	227	59	15	9	144
30509 LIKHU RURAL MUNICIPALITY	150	16	26	0	108
30510 PANCHAKANYA RURAL MUNICIPALITY	39	10	8	0	21
30511 SHIVAPURI RURAL MUNICIPALITY	113	41	19	1	52
30512 KAKANI RURAL MUNICIPALITY	240	47	4	16	173

1) NSIC stands for Nepal Standard Industrial Classification.

2) Includes Lease/contract out.

3) Includes "Not reported ", "Unknown" and so on.

Table 5-2 Number of Perspns Engaged by Section of Industrial Classification, Tenure of Business Place (Building) and Local Level.

District and Local Level	Section of NSIC ¹⁾				
	I				
	Accommodation and Food Service				
	Tenure of Business Place (Building)				
	Total	Owned	Rented	Others ²⁾ (Lease+Others)	Not ²⁾ Applicable
Kathmandu District	78,253	10,006	35,734	3,272	29,241
30601 SHANKHARAPUR MUNICIPALITY	757	136	64	8	549
30602 KAGESHWORI MANAHARA MUNICIPALITY	1,304	81	67	26	1,130
30603 GOKARNESHWOR MUNICIPALITY	3,036	64	439	101	2,432
30604 BUDHANILKHANTHA MUNICIPALITY	2,751	323	664	28	1,736
30605 TOKHA MUNICIPALITY	3,897	75	1,674	52	2,096
30606 TARAKESHWOR MUNICIPALITY	1,620	121	361	22	1,116
30607 NAGARJUN MUNICIPALITY	1,414	153	521	18	722
30608 KATHMANDU METROPOLITIAN CITY	57,544	8,608	31,235	2,581	15,120
30609 KIRTIPUR MUNICIPALITY	2,040	114	279	57	1,590
30610 CHANDRAGIRI MUNICIPALITY	2,988	189	241	310	2,248
30611 DAKSHINKALI MUNICIPALITY	902	142	189	69	502
Bhaktapur District	8,374	895	894	202	6,383
30701 CHANGUNARAYAN MUNICIPALITY	1,431	401	124	29	877
30702 BHAKTAPUR MUNICIPALITY	2,798	192	377	70	2,159
30703 MADHYAPUR THIMI MUNICIPALITY	2,227	32	247	51	1,897
30704 SURYABINAYAK MUNICIPALITY	1,918	270	146	52	1,450
Lalitpur District	14,481	1,471	1,202	673	11,135
30801 MAHALAXMI MUNICIPALITY	1,521	53	63	43	1,362
30802 LALITPUR METROPOLITIAN CITY	11,052	1,098	1,073	595	8,286
30803 GODAWARI MUNICIPALITY	1,609	241	48	35	1,285
30804 KONJYOSOM RURAL MUNICIPALITY	141	40	9	0	92
30805 MAHANKAL RURAL MUNICIPALITY	67	8	6	0	53
30806 BAGMATI RURAL MUNICIPALITY	91	31	3	0	57
Kavrepalanchok District	6,935	1,652	712	202	4,369
30901 CHAURI DEURALI RURAL MUNICIPALITY	107	10	0	1	96
30902 BHUMLU RURAL MUNICIPALITY	188	32	0	0	156
30903 MANDAN DEUPUR MUNICIPALITY	760	423	64	25	248
30904 BANEPA MUNICIPALITY	1,754	215	214	64	1,261
30905 DHULIKHEL MUNICIPALITY	1,529	510	254	99	666
30906 PANCHKHAL MUNICIPALITY	753	268	67		412
30907 TEMAL RURAL MUNICIPALITY	110	2	3	0	105
30908 NAMOBUDDHA MUNICIPALITY	492	69	49	3	371
30909 PANAUTI MUNICIPALITY	830	87	50	0	693
30910 BETHANCHOWK RURAL MUNICIPALITY	135	10	2	0	123
30911 ROSHI RURAL MUNICIPALITY	218	21	9	2	186
30912 MAHABHARAT RURAL MUNICIPALITY	33	5	0	2	26
30913 KHANIKHOLA RURAL MUNICIPALITY	26	0	0	0	26
Ramechhap District	1,427	513	246	11	657
31001 UMAKUNDA RURAL MUNICIPALITY	188	101	47	0	40
31002 GOKULGANGA RURAL MUNICIPALITY	208	63	5	0	140
31003 LIKHU TAMAKOSHI RURAL MUNICIPALITY	147	74	48	5	20
31004 RAMECHHAP MUNICIPALITY	170	78	17	0	75
31005 MANTHALI MUNICIPALITY	461	64	74	6	317
31006 KHANDADEVI RURAL MUNICIPALITY	96	38	18	0	40
31007 DORAMBA RURAL MUNICIPALITY	102	67	15	0	20
31008 SUNAPATI RURAL MUNICIPALITY	55	28	22	0	5
Sindhuli District	2,714	1,061	491	68	1,094
31101 DUDHOULI MUNICIPALITY	225	108	33	0	84
31102 PHIKKAL RURAL MUNICIPALITY	46	22	18	2	4
31103 TINPATAN RURAL MUNICIPALITY	100	68	3	0	29
31104 GOLANJOR RURAL MUNICIPALITY	389	93	87	23	186
31105 KAMALAMAI MUNICIPALITY	1,128	422	158	19	529
31106 SUNKOSHI RURAL MUNICIPALITY	527	182	164	8	173
31107 GHYANGLEKHA RURAL MUNICIPALITY	39	21	2	8	8
31108 MARIN RURAL MUNICIPALITY	175	95	24	4	52
31109 HARIHARPURGAGHI RURAL MUNICIPALITY	85	50	2	4	29

1) NSIC stands for Nepal Standard Industrial Classification.

2) Includes Lease/contract out.

3) Includes "Not reported ", "Unknown" and so on.

Table 5-2 Number of Perspns Engaged by Section of Industrial Classification, Tenure of Business Place (Building) and Local Level.

District and Local Level	Section of NSIC ¹⁾				
	I				
	Accommodation and Food Service				
	Tenure of Business Place (Building)				
	Total	Owned	Rented	Others ²⁾ (Lease+Others)	Not ²⁾ Applicable
Makwanpur District	5,487	606	334	187	4,360
31201 INDRASAROWAR RURAL MUNICIPALITY	340	67	20	14	239
31202 THAHA MUNICIPALITY	666	102	11	50	503
31203 KAILASH RURAL MUNICIPALITY	82	8	2	0	72
31204 RAKSIRANG RURAL MUNICIPALITY	64	6	1	0	57
31205 MANAHARI RURAL MUNICIPALITY	420	2	4	0	414
31206 HETAUDA SUB-METROPOLITIAN CITY	3,347	333	278	77	2,659
31207 BHIMPHEDE RURAL MUNICIPALITY	239	21	9	46	163
31208 MAKAWANPURGADHI RURAL MUNICIPALITY	103	45	2	0	56
31209 BAKAIYA RURAL MUNICIPALITY	111	12	0	0	99
31210 BAGMATI RURAL MUNICIPALITY	115	10	7	0	98
Chitawan District	14,271	2,572	753	284	10,662
31301 RAPTI MUNICIPALITY	471	50	12	0	409
31302 KALIKA MUNICIPALITY	408	21	21	1	365
31303 ICHCHHA KAMANA RURAL MUNICIPALITY	885	17	19	0	849
31304 BHARATPUR METROPOLITIAN CITY	8,586	911	451	178	7,046
31305 RATNANAGAR MUNICIPALITY	2,844	1,408	189	83	1,164
31306 KHAIRAHANI MUNICIPALITY	763	47	32	17	667
31307 MADI MUNICIPALITY	314	118	29	5	162

1) NSIC stands for Nepal Standard Industrial Classification.

2) Includes Lease/contract out.

3) Includes "Not reported ", "Unknown" and so on.

Table 5-2 Number of Perspns Engaged by Section of Industrial Classification, Tenure of Business Place (Building) and Local Level.

District and Local Level	Section of NSIC ¹⁾				
	K				
	Financial and Insurance				
	Tenure of Business Place (Building)				
	Total	Owned	Rented	Others ²⁾ (Lease+Others)	Not ²⁾ Applicable
Bagamati Province					
Total	101,698	16,494	30,193	9,008	46,003
Metropolitan City	64,535	13,519	21,639	8,131	21,246
Sub-Metropolitan City	1,114	145	27	14	928
Municipality	28,959	2,181	7,992	430	18,356
Rural Municipality	7,090	649	535	433	5,473
301 Dolakha					
Total	1,097	52	42	7	996
Municipality	516	29	38	7	442
Rural Municipality	581	23	4	0	554
302 Sindhupalchok					
Total	1,843	102	212	31	1,498
Municipality	1,098	23	79	22	974
Rural Municipality	745	79	133	9	524
303 Rasuwa					
Total	165	7	63	19	76
Rural Municipality	165	7	63	19	76
304 Dhading					
Total	2,214	192	150	350	1,522
Municipality	454	26	50	26	352
Rural Municipality	1,760	166	100	324	1,170
305 Nuwakot					
Total	1,494	135	393	41	925
Municipality	955	98	341	25	491
Rural Municipality	539	37	52	16	434
306 Kathmandu					
Total	64,079	12,915	22,763	8,265	20,136
Metropolitan City	56,810	12,694	21,021	8,042	15,053
Municipality	7,269	221	1,742	223	5,083
307 Bhaktapur					
Total	7,494	114	2,004	38	5,338
Municipality	7,494	114	2,004	38	5,338

1) NSIC stands for Nepal Standard Industrial Classification.

2) Includes Lease/contract out.

3) Includes "Not reported ", "Unknown" and so on.

Table 5-2 Number of Perspns Engaged by Section of Industrial Classification, Tenure of Business Place (Building) and Local Level.

District and Local Level	Section of NSIC ¹⁾				
	K				
	Financial and Insurance				
	Tenure of Business Place (Building)				
	Total	Owned	Rented	Others ²⁾ (Lease+Others)	Not ²⁾ Applicable
308 Lalitpur					
Total	6,139	703	647	98	4,691
Metropolitan City	4,934	701	565	75	3,593
Municipality	1,060	2	79	23	956
Rural Municipality	145	0	3	0	142
309 Kavrepalanchok					
Total	7,286	1,383	3,471	34	2,398
Municipality	7,056	1,381	3,465	34	2,176
Rural Municipality	230	2	6	0	222
310 Ramechhap					
Total	2,721	283	205	7	2,226
Municipality	964	136	66	0	762
Rural Municipality	1,757	147	139	7	1,464
311 Sindhuli					
Total	1,667	262	84	42	1,279
Municipality	887	105	53	0	729
Rural Municipality	780	157	31	42	550
312 Makwanpur					
Total	1,641	176	73	39	1,353
Sub-Metropolitan City	1,114	145	27	14	928
Municipality	212	0	42	9	161
Rural Municipality	315	31	4	16	264
313 Chitawan					
Total	3,858	170	86	37	3,565
Metropolitan City	2,791	124	53	14	2,600
Municipality	994	46	33	23	892
Rural Municipality	73	0	0	0	73

1) NSIC stands for Nepal Standard Industrial Classification.

2) Includes Lease/contract out.

3) Includes "Not reported ", "Unknown" and so on.

Table 5-2 Number of Perspns Engaged by Section of Industrial Classification, Tenure of Business Place (Building) and Local Level.

District and Local Level	Section of NSIC ¹⁾				
	K				
	Financial and Insurance				
	Tenure of Business Place (Building)				
	Total	Owned	Rented	Others ²⁾ (Lease+Others)	Not ²⁾ Applicable
Dolakha District	1,097	52	42	7	996
30101 GAURISHANKAR RURAL MUNICIPALITY	93	2	0	0	91
30102 BIGU RURAL MUNICIPALITY	44	0	0	0	44
30103 KALINCHOWK RURAL MUNICIPALITY	93	0	0	0	93
30104 BAITEDHAR RURAL MUNICIPALITY	132	7	0	0	125
30105 JIRI MUNICIPALITY	94	2	9	0	83
30106 TAMAKOSHI RURAL MUNICIPALITY	72	6	4	0	62
30107 MELUNG RURAL MUNICIPALITY	93	0	0	0	93
30108 SHAILUNG RURAL MUNICIPALITY	54	8	0	0	46
30109 BHIMESHWOR MUNICIPALITY	422	27	29	7	359
Sindhupalchok District	1,843	102	212	31	1,498
30201 BHOTEKOSHI RURAL MUNICIPALITY	1	0	1	0	0
30202 JUGAL RURAL MUNICIPALITY	13	0	2	0	11
30203 PANCHPOKHARI THANGPAL RURAL MUNICIPALITY	211	9	5	0	197
30204 HELAMBU RURAL MUNICIPALITY	60	11	0	0	49
30205 MELANCHI MUNICIPALITY	277	23	79	1	174
30206 INDRAWOTI RURAL MUNICIPALITY	209	28	72	9	100
30207 CHOUTARA SANGACHOWKGADHI MUNICIPALITY	593	0	0	11	582
30208 BALEPHI RURAL MUNICIPALITY	76	0	41	0	35
30209 BAHRAHISE MUNICIPALITY	228	0	0	10	218
30210 TRIPURASUNDARI RURAL MUNICIPALITY	22	5	12	0	5
30211 LISANKHU PAKHAR RURAL MUNICIPALITY	116	26	0	0	90
30212 SUNKOSHI RURAL MUNICIPALITY	37	0	0	0	37
Rasuwa District	165	7	63	19	76
30301 GOSAIKUNDA RURAL MUNICIPALITY	89	7	38	9	35
30302 AMACHHODINMO RURAL MUNICIPALITY	2	0	0	0	2
30303 UTTARGAYA RURAL MUNICIPALITY	49	0	13	10	26
30304 KALIKA RURAL MUNICIPALITY	25	0	12	0	13
30305 NAUKUNDA RURAL MUNICIPALITY	0	0	0	0	0
Dhading District	2,214	192	150	350	1,522
30401 RUBI VALLEY RURAL MUNICIPALITY	5	4	0	0	1
30402 KHANIYABAS RURAL MUNICIPALITY	235	0	0	234	1
30403 GANGA JAMUNA RURAL MUNICIPALITY	152	5	4	10	133
30404 TRIPURASUNDARI RURAL MUNICIPALITY	489	0	0	6	483
30405 NETRAWATI DABAJONG RURAL MUNICIPALITY	67	9	0	2	56
30406 NILKHANDA MUNICIPALITY	257	26	5	10	216
30407 JWALAMUKHI RURAL MUNICIPALITY	111	29	4	0	78
30408 SIDDHALEK RURAL MUNICIPALITY	256	110	0	4	142
30409 BENIGHAT RORANG RURAL MUNICIPALITY	77	4	0	0	73
30410 GAJURI RURAL MUNICIPALITY	170	5	62	14	89
30411 GALCHHI RURAL MUNICIPALITY	166	0	20	54	92
30412 THAKRE RURAL MUNICIPALITY	32	0	10	0	22
30413 DHUNIBENSHI MUNICIPALITY	197	0	45	16	136
Nuwakot District	1,494	135	393	41	925
30501 DUPCHESHWOR RURAL MUNICIPALITY	53	0	5	6	42
30502 TADI RURAL MUNICIPALITY	68	0	11	4	53
30503 SURYAGADHI RURAL MUNICIPALITY	113	21	0	0	92
30504 BIDUR MUNICIPALITY	755	83	329	0	343
30505 KISPANG RURAL MUNICIPALITY	16	0	0	0	16
30506 MYAGANG RURAL MUNICIPALITY	32	0	0	0	32
30507 TARAKESHWOR RURAL MUNICIPALITY	34	6	2	0	26
30508 BELKOTGADHI MUNICIPALITY	200	15	12	25	148
30509 LIKHU RURAL MUNICIPALITY	62	0	4	6	52
30510 PANCHAKANYA RURAL MUNICIPALITY	29	0	0	0	29
30511 SHIVAPURI RURAL MUNICIPALITY	27	4	0	0	23
30512 KAKANI RURAL MUNICIPALITY	105	6	30	0	69

1) NSIC stands for Nepal Standard Industrial Classification.

2) Includes Lease/contract out.

3) Includes "Not reported ", "Unknown" and so on.

Table 5-2 Number of Perspns Engaged by Section of Industrial Classification, Tenure of Business Place (Building) and Local Level.

District and Local Level	Section of NSIC ¹⁾				
	K				
	Financial and Insurance				
	Tenure of Business Place (Building)				
	Total	Owned	Rented	Others ²⁾ (Lease+Others)	Not ²⁾ Applicable
Kathmandu District	64,079	12,915	22,763	8,265	20,136
30601 SHANKHARAPUR MUNICIPALITY	650	0	0	0	650
30602 KAGESHWORI MANAHARA MUNICIPALITY	306	34	21	11	240
30603 GOKARNESHWOR MUNICIPALITY	826	11	113	13	689
30604 BUDHANILKHANTHA MUNICIPALITY	753	51	170	15	517
30605 TOKHA MUNICIPALITY	1,553	25	661	38	829
30606 TARAKESHWOR MUNICIPALITY	1,028	0	503	12	513
30607 NAGARJUN MUNICIPALITY	296	15	65	0	216
30608 KATHMANDU METROPOLITIAN CITY	56,810	12,694	21,021	8,042	15,053
30609 KIRTIPUR MUNICIPALITY	593	21	57	51	464
30610 CHANDRAGIRI MUNICIPALITY	1,024	55	88	13	868
30611 DAKSHINKALI MUNICIPALITY	240	9	64	70	97
Bhaktapur District	7,494	114	2,004	38	5,338
30701 CHANGUNARAYAN MUNICIPALITY	1,331	7	2	0	1,322
30702 BHAKTAPUR MUNICIPALITY	2,011	75	166	25	1,745
30703 MADHYAPUR THIMI MUNICIPALITY	2,442	19	1,050	0	1,373
30704 SURYABINAYAK MUNICIPALITY	1,710	13	786	13	898
Lalitpur District	6,139	703	647	98	4,691
30801 MAHALAXMI MUNICIPALITY	423	0	0	18	405
30802 LALITPUR METROPOLITIAN CITY	4,934	701	565	75	3,593
30803 GODAWARI MUNICIPALITY	637	2	79	5	551
30804 KONJYOSOM RURAL MUNICIPALITY	45	0	0	0	45
30805 MAHANKAL RURAL MUNICIPALITY	35	0	3	0	32
30806 BAGMATI RURAL MUNICIPALITY	65	0	0	0	65
Kavrepalanchok District	7,286	1,383	3,471	34	2,398
30901 CHAURI DEURALI RURAL MUNICIPALITY	12	0	0	0	12
30902 BHUMLU RURAL MUNICIPALITY	50	0	1	0	49
30903 MANDAN DEUPUR MUNICIPALITY	109	7	0	0	102
30904 BANEPA MUNICIPALITY	6,082	1,250	3,388	34	1,410
30905 DHULIKHEL MUNICIPALITY	166	0	43	0	123
30906 PANCHKHAL MUNICIPALITY	175	18	12	0	145
30907 TEMAL RURAL MUNICIPALITY	17	2	5	0	10
30908 NAMOBUDDHA MUNICIPALITY	106	8	14	0	84
30909 PANAUTI MUNICIPALITY	418	98	8	0	312
30910 BETHANCHOWK RURAL MUNICIPALITY	56	0	0	0	56
30911 ROSHI RURAL MUNICIPALITY	75	0	0	0	75
30912 MAHABHARAT RURAL MUNICIPALITY	2	0	0	0	2
30913 KHANIKHOLA RURAL MUNICIPALITY	18	0	0	0	18
Ramechhap District	2,721	283	205	7	2,226
31001 UMAKUNDA RURAL MUNICIPALITY	421	13	7	0	401
31002 GOKULGANGA RURAL MUNICIPALITY	190	2	0	0	188
31003 LIKHU TAMAKOSHI RURAL MUNICIPALITY	281	31	54	0	196
31004 RAMECHHAP MUNICIPALITY	377	111	14	0	252
31005 MANTHALI MUNICIPALITY	587	25	52	0	510
31006 KHANDADEVI RURAL MUNICIPALITY	103	10	22	0	71
31007 DORAMBA RURAL MUNICIPALITY	628	44	43	7	534
31008 SUNAPATI RURAL MUNICIPALITY	134	47	13	0	74
Sindhuli District	1,667	262	84	42	1,279
31101 DUDHOULI MUNICIPALITY	240	59	35	0	146
31102 PHIKKAL RURAL MUNICIPALITY	153	12	14	10	117
31103 TINPATAN RURAL MUNICIPALITY	146	38	9	0	99
31104 GOLANJOR RURAL MUNICIPALITY	231	11	0	32	188
31105 KAMALAMAI MUNICIPALITY	647	46	18	0	583
31106 SUNKOSHI RURAL MUNICIPALITY	45	0	8	0	37
31107 GHYANGLEKHA RURAL MUNICIPALITY	141	94	0	0	47
31108 MARIN RURAL MUNICIPALITY	64	2	0	0	62
31109 HARIHARPURGAGHI RURAL MUNICIPALITY	0	0	0	0	0

1) NSIC stands for Nepal Standard Industrial Classification.

2) Includes Lease/contract out.

3) Includes "Not reported", "Unknown" and so on.

Table 5-2 Number of Perspns Engaged by Section of Industrial Classification, Tenure of Business Place (Building) and Local Level.

District and Local Level	Section of NSIC ¹⁾				
	K				
	Financial and Insurance				
	Tenure of Business Place (Building)				
	Total	Owned	Rented	Others ²⁾ (Lease+Others)	Not ²⁾ Applicable
Makwanpur District	1,641	176	73	39	1,353
31201 INDRASAROWAR RURAL MUNICIPALITY	35	2	0	7	26
31202 THAHA MUNICIPALITY	212	0	42	9	161
31203 KAILASH RURAL MUNICIPALITY	26	1	0	0	25
31204 RAKSIRANG RURAL MUNICIPALITY	5	3	0	0	2
31205 MANAHARI RURAL MUNICIPALITY	94	4	0	0	90
31206 HETAUDA SUB-METROPOLITIAN CITY	1,114	145	27	14	928
31207 BHIMPHEDE RURAL MUNICIPALITY	61	11	4	9	37
31208 MAKAWANPURGADHI RURAL MUNICIPALITY	34	7	0	0	27
31209 BAKAIYA RURAL MUNICIPALITY	29	1	0	0	28
31210 BAGMATI RURAL MUNICIPALITY	31	2	0	0	29
Chitawan District	3,858	170	86	37	3,565
31301 RAPTI MUNICIPALITY	162	22	0	19	121
31302 KALIKA MUNICIPALITY	132	0	9	0	123
31303 ICHCHHA KAMANA RURAL MUNICIPALITY	73	0	0	0	73
31304 BHARATPUR METROPOLITIAN CITY	2,791	124	53	14	2,600
31305 RATNANAGAR MUNICIPALITY	343	2	10	0	331
31306 KHAIRAHANI MUNICIPALITY	304	12	0	0	292
31307 MADI MUNICIPALITY	53	10	14	4	25

1) NSIC stands for Nepal Standard Industrial Classification.

2) Includes Lease/contract out.

3) Includes "Not reported ", "Unknown" and so on.

Table 5-2 Number of Perspns Engaged by Section of Industrial Classification, Tenure of Business Place (Building) and Local Level.

District and Local Level	Section of NSIC ¹⁾				
	P				
	Education				
	Tenure of Business Place (Building)				
	Total	Owned	Rented	Others ²⁾ (Lease+Others)	Not ²⁾ Applicable
Bagamati Province					
Total	163,958	72,567	45,288	24,807	21,296
Metropolitan City	71,029	18,348	28,395	12,719	11,567
Sub-Metropolitan City	3,572	2,348	441	430	353
Municipality	64,654	30,220	15,500	10,669	8,265
Rural Municipality	24,703	21,651	952	989	1,111
301 Dolakha					
Total	3,674	3,131	290	108	145
Municipality	1,283	909	189	70	115
Rural Municipality	2,391	2,222	101	38	30
302 Sindhupalchok					
Total	4,909	4,437	229	110	133
Municipality	2,205	1,890	143	88	84
Rural Municipality	2,704	2,547	86	22	49
303 Rasuwa					
Total	753	664	19	57	13
Rural Municipality	753	664	19	57	13
304 Dhading					
Total	6,035	4,424	436	408	767
Municipality	1,857	1,307	105	157	288
Rural Municipality	4,178	3,117	331	251	479
305 Nuwakot					
Total	5,352	4,183	328	633	208
Municipality	2,317	1,458	207	531	121
Rural Municipality	3,035	2,725	121	102	87
306 Kathmandu					
Total	72,363	17,603	31,331	12,116	11,313
Metropolitan City	48,446	10,442	23,433	7,742	6,829
Municipality	23,917	7,161	7,898	4,374	4,484
307 Bhaktapur					
Total	12,699	4,329	3,808	3,214	1,348
Municipality	12,699	4,329	3,808	3,214	1,348

1) NSIC stands for Nepal Standard Industrial Classification.

2) Includes Lease/contract out.

3) Includes "Not reported ", "Unknown" and so on.

Table 5-2 Number of Perspns Engaged by Section of Industrial Classification, Tenure of Business Place (Building) and Local Level.

District and Local Level	Section of NSIC ¹⁾				
	P				
	Education				
	Tenure of Business Place (Building)				
	Total	Owned	Rented	Others ²⁾ (Lease+Others)	Not ²⁾ Applicable
308 Lalitpur					
Total	19,855	6,086	4,999	4,829	3,941
Metropolitan City	14,671	3,801	3,950	3,865	3,055
Municipality	4,370	1,818	1,049	742	761
Rural Municipality	814	467	0	222	125
309 Kavrepalanchok					
Total	9,355	6,687	1,332	882	454
Municipality	6,806	4,308	1,260	849	389
Rural Municipality	2,549	2,379	72	33	65
310 Ramechhap					
Total	3,386	2,986	245	70	85
Municipality	1,254	1,027	175	3	49
Rural Municipality	2,132	1,959	70	67	36
311 Sindhuli					
Total	5,335	4,551	264	321	199
Municipality	2,449	1,897	204	179	169
Rural Municipality	2,886	2,654	60	142	30
312 Makwanpur					
Total	7,038	5,390	681	491	476
Sub-Metropolitan City	3,572	2,348	441	430	353
Municipality	637	479	148	10	0
Rural Municipality	2,829	2,563	92	51	123
313 Chitawan					
Total	13,204	8,096	1,326	1,568	2,214
Metropolitan City	7,912	4,105	1,012	1,112	1,683
Municipality	4,860	3,637	314	452	457
Rural Municipality	432	354	0	4	74

1) NSIC stands for Nepal Standard Industrial Classification.

2) Includes Lease/contract out.

3) Includes "Not reported ", "Unknown" and so on.

Table 5-2 Number of Perspns Engaged by Section of Industrial Classification, Tenure of Business Place (Building) and Local Level.

District and Local Level	Section of NSIC ¹⁾				
	P				
	Education				
	Tenure of Business Place (Building)				
	Total	Owned	Rented	Others ²⁾ (Lease+Others)	Not ²⁾ Applicable
Dolakha District	3,674	3,131	290	108	145
30101 GAURISHANKAR RURAL MUNICIPALITY	303	293	7	0	3
30102 BIGU RURAL MUNICIPALITY	289	244	29	6	10
30103 KALINCHOWK RURAL MUNICIPALITY	447	438	0	0	9
30104 BAITEDHAR RURAL MUNICIPALITY	380	364	14	0	2
30105 JIRI MUNICIPALITY	350	339	2	7	2
30106 TAMAKOSHI RURAL MUNICIPALITY	381	344	0	32	5
30107 MELUNG RURAL MUNICIPALITY	313	277	35	0	1
30108 SHAILUNG RURAL MUNICIPALITY	278	262	16	0	0
30109 BHIMESHWOR MUNICIPALITY	933	570	187	63	113
Sindhupalchok District	4,909	4,437	229	110	133
30201 BHOTEKOSHI RURAL MUNICIPALITY	213	208	0	5	0
30202 JUGAL RURAL MUNICIPALITY	288	286	0	0	2
30203 PANCHPOKHARI THANGPAL RURAL MUNICIPALITY	278	228	22	0	28
30204 HELAMBU RURAL MUNICIPALITY	349	313	33	0	3
30205 MELANCHI MUNICIPALITY	749	696	37	0	16
30206 INDRAWOTI RURAL MUNICIPALITY	458	446	0	5	7
30207 CHOUTARA SANGACHOWKGADHI MUNICIPALITY	1,004	848	26	71	59
30208 BALEPHI RURAL MUNICIPALITY	279	256	17	0	6
30209 BAHRAHISE MUNICIPALITY	452	346	80	17	9
30210 TRIPURASUNDARI RURAL MUNICIPALITY	211	191	14	6	0
30211 LISANKHU PAKHAR RURAL MUNICIPALITY	259	253	0	6	0
30212 SUNKOSHI RURAL MUNICIPALITY	369	366	0	0	3
Rasuwa District	753	664	19	57	13
30301 GOSAIKUNDA RURAL MUNICIPALITY	90	73	0	17	0
30302 AMACHHODINMO RURAL MUNICIPALITY	105	88	0	17	0
30303 UTTARGAYA RURAL MUNICIPALITY	183	157	0	23	3
30304 KALIKA RURAL MUNICIPALITY	185	156	19	0	10
30305 NAUKUNDA RURAL MUNICIPALITY	190	190	0	0	0
Dhading District	6,035	4,424	436	408	767
30401 RUBI VALLEY RURAL MUNICIPALITY	175	144	1	24	6
30402 KHANIYABAS RURAL MUNICIPALITY	197	150	4	0	43
30403 GANGA JAMUNA RURAL MUNICIPALITY	376	326	0	30	20
30404 TRIPURASUNDARI RURAL MUNICIPALITY	480	277	10	65	128
30405 NETRAWATI DABAJONG RURAL MUNICIPALITY	198	124	20	0	54
30406 NILKHANDHA MUNICIPALITY	1,313	934	44	123	212
30407 JWALAMUKHI RURAL MUNICIPALITY	507	448	51	6	2
30408 SIDDHALEK RURAL MUNICIPALITY	489	437	11	1	40
30409 BENIGHAT RORANG RURAL MUNICIPALITY	508	379	54	46	29
30410 GAJURI RURAL MUNICIPALITY	440	296	81	54	9
30411 GALCHHI RURAL MUNICIPALITY	406	190	63	5	148
30412 THAKRE RURAL MUNICIPALITY	402	346	36	20	0
30413 DHUNIBENSHI MUNICIPALITY	544	373	61	34	76
Nuwakot District	5,352	4,183	328	633	208
30501 DUPCHESHWOR RURAL MUNICIPALITY	341	288	15	29	9
30502 TADI RURAL MUNICIPALITY	332	261	33	15	23
30503 SURYAGADHI RURAL MUNICIPALITY	297	270	0	27	0
30504 BIDUR MUNICIPALITY	1,650	922	184	433	111
30505 KISPANG RURAL MUNICIPALITY	242	240	0	0	2
30506 MYAGANG RURAL MUNICIPALITY	247	215	12	0	20
30507 TARAKESHWOR RURAL MUNICIPALITY	280	252	11	11	6
30508 BELKOTGADHI MUNICIPALITY	667	536	23	98	10
30509 LIKHU RURAL MUNICIPALITY	288	231	38	19	0
30510 PANCHAKANYA RURAL MUNICIPALITY	235	233	1	0	1
30511 SHIVAPURI RURAL MUNICIPALITY	349	340	1	0	8
30512 KAKANI RURAL MUNICIPALITY	424	395	10	1	18

1) NSIC stands for Nepal Standard Industrial Classification.

2) Includes Lease/contract out.

3) Includes "Not reported ", "Unknown" and so on.

Table 5-2 Number of Perspns Engaged by Section of Industrial Classification, Tenure of Business Place (Building) and Local Level.

District and Local Level	Section of NSIC ¹⁾				
	P				
	Education				
	Tenure of Business Place (Building)				
	Total	Owned	Rented	Others ²⁾ (Lease+Others)	Not ²⁾ Applicable
Kathmandu District	72,363	17,603	31,331	12,116	11,313
30601 SHANKHARAPUR MUNICIPALITY	428	120	92	140	76
30602 KAGESHWORI MANAHARA MUNICIPALITY	1,678	590	506	348	234
30603 GOKARNESHWOR MUNICIPALITY	2,989	737	1,405	446	401
30604 BUDHANILKHANTHA MUNICIPALITY	4,728	1,476	1,599	744	909
30605 TOKHA MUNICIPALITY	3,248	597	1,751	383	517
30606 TARAKESHWOR MUNICIPALITY	1,950	582	434	651	283
30607 NAGARJUN MUNICIPALITY	2,347	831	450	596	470
30608 KATHMANDU METROPOLITIAN CITY	48,446	10,442	23,433	7,742	6,829
30609 KIRTIPUR MUNICIPALITY	3,232	960	615	521	1,136
30610 CHANDRAGIRI MUNICIPALITY	2,537	767	979	407	384
30611 DAKSHINKALI MUNICIPALITY	780	501	67	138	74
Bhaktapur District	12,699	4,329	3,808	3,214	1,348
30701 CHANGUNARAYAN MUNICIPALITY	1,502	672	264	265	301
30702 BHAKTAPUR MUNICIPALITY	5,210	2,444	900	1,460	406
30703 MADHYAPUR THIMI MUNICIPALITY	3,507	594	1,680	700	533
30704 SURYABINAYAK MUNICIPALITY	2,480	619	964	789	108
Lalitpur District	19,855	6,086	4,999	4,829	3,941
30801 MAHALAXMI MUNICIPALITY	2,100	831	632	222	415
30802 LALITPUR METROPOLITIAN CITY	14,671	3,801	3,950	3,865	3,055
30803 GODAWARI MUNICIPALITY	2,270	987	417	520	346
30804 KONJYOSOM RURAL MUNICIPALITY	184	128	0	20	36
30805 MAHANKAL RURAL MUNICIPALITY	252	199	0	0	53
30806 BAGMATI RURAL MUNICIPALITY	378	140	0	202	36
				0	
Kavrepalanchok District	9,355	6,687	1,332	882	454
30901 CHAURI DEURALI RURAL MUNICIPALITY	450	448	0	0	2
30902 BHUMLU RURAL MUNICIPALITY	302	277	0	0	25
30903 MANDAN DEUPUR MUNICIPALITY	576	398	103	65	10
30904 BANEPA MUNICIPALITY	2,523	1,353	578	395	197
30905 DHULIKHEL MUNICIPALITY	1,167	857	186	97	27
30906 PANCHKHAL MUNICIPALITY	754	600	91		42
30907 TEMAL RURAL MUNICIPALITY	364	364	0	0	0
30908 NAMOBUDDHA MUNICIPALITY	503	399	43	46	15
30909 PANAUTI MUNICIPALITY	1,283	701	259	225	98
30910 BETHANCHOWK RURAL MUNICIPALITY	325	288	19	17	1
30911 ROSHI RURAL MUNICIPALITY	569	480	53	16	20
30912 MAHABHARAT RURAL MUNICIPALITY	299	286	0	0	13
30913 KHANIKHOLA RURAL MUNICIPALITY	240	236	0	0	4
Ramechhap District	3,386	2,986	245	70	85
31001 UMAKUNDA RURAL MUNICIPALITY	284	268	0	0	16
31002 GOKULGANGA RURAL MUNICIPALITY	354	304	18	12	20
31003 LIKHU TAMAKOSHI RURAL MUNICIPALITY	367	316	18	33	0
31004 RAMECHHAP MUNICIPALITY	485	419	40	0	26
31005 MANTHALI MUNICIPALITY	769	608	135	3	23
31006 KHANDADEVI RURAL MUNICIPALITY	422	409	8	5	0
31007 DORAMBA RURAL MUNICIPALITY	391	349	26	16	0
31008 SUNAPATI RURAL MUNICIPALITY	314	313	0	1	0
Sindhuli District	5,335	4,551	264	321	199
31101 DUDHOULI MUNICIPALITY	895	720	115	37	23
31102 PHIKKAL RURAL MUNICIPALITY	363	353	0	3	7
31103 TINPATAN RURAL MUNICIPALITY	717	680	17	12	8
31104 GOLANJOR RURAL MUNICIPALITY	435	364	0	71	0
31105 KAMALAMAI MUNICIPALITY	1,554	1,177	89	142	146
31106 SUNKOSHI RURAL MUNICIPALITY	430	360	18	37	15
31107 GHYANGLEKHA RURAL MUNICIPALITY	210	200	10	0	0
31108 MARIN RURAL MUNICIPALITY	389	358	15	16	0
31109 HARIHARPURGAGHI RURAL MUNICIPALITY	342	339	0	3	0

1) NSIC stands for Nepal Standard Industrial Classification.

2) Includes Lease/contract out.

3) Includes "Not reported", "Unknown" and so on.

Table 5-2 Number of Perspns Engaged by Section of Industrial Classification, Tenure of Business Place (Building) and Local Level.

District and Local Level	Section of NSIC ¹⁾				
	P				
	Education				
	Tenure of Business Place (Building)				
	Total	Owned	Rented	Others ²⁾ (Lease+Others)	Not ²⁾ Applicable
Makwanpur District	7,038	5,390	681	491	476
31201 INDRASAROWAR RURAL MUNICIPALITY	180	160	13	7	0
31202 THAHA MUNICIPALITY	637	479	148	10	0
31203 KAILASH RURAL MUNICIPALITY	262	255	4	0	3
31204 RAKSIRANG RURAL MUNICIPALITY	279	279	0	0	0
31205 MANAHARI RURAL MUNICIPALITY	468	390	48	9	21
31206 HETAUDA SUB-METROPOLITIAN CITY	3,572	2,348	441	430	353
31207 BHIMPHEDE RURAL MUNICIPALITY	380	342	0	28	10
31208 MAKAWANPURGADHI RURAL MUNICIPALITY	362	346	15	0	1
31209 BAKAIYA RURAL MUNICIPALITY	533	441	0	7	85
31210 BAGMATI RURAL MUNICIPALITY	365	350	12	0	3
Chitawan District	13,204	8,096	1,326	1,568	2,214
31301 RAPTI MUNICIPALITY	892	751	0	131	10
31302 KALIKA MUNICIPALITY	621	345	24	0	252
31303 ICHCHHA KAMANA RURAL MUNICIPALITY	432	354	0	4	74
31304 BHARATPUR METROPOLITIAN CITY	7,912	4,105	1,012	1,112	1,683
31305 RATNANAGAR MUNICIPALITY	1,510	1,154	140	84	132
31306 KHAIRAHANI MUNICIPALITY	1,234	902	118	155	59
31307 MADI MUNICIPALITY	603	485	32	82	4

1) NSIC stands for Nepal Standard Industrial Classification.

2) Includes Lease/contract out.

3) Includes "Not reported ", "Unknown" and so on.

Table 5-2 Number of Perspns Engaged by Section of Industrial Classification, Tenure of Business Place (Building) and Local Level.

District and Local Level	Section of NSIC ¹⁾				
	Q				
	Human Health and Social Work				
	Tenure of Business Place (Building)				
	Total	Owned	Rented	Others ²⁾ (Lease+Others)	Not ²⁾ Applicable
Bagamati Province					
Total	70,834	34,892	10,927	5,685	19,330
Metropolitan City	36,899	20,576	8,259	3,433	4,631
Sub-Metropolitan City	1,165	297	162	124	582
Municipality	21,600	10,979	1,937	977	7,707
Rural Municipality	11,170	3,040	569	1,151	6,410
301 Dolakha					
Total	2,049	449	12	27	1,561
Municipality	731	213	1	17	500
Rural Municipality	1,318	236	11	10	1,061
302 Sindhupalchok					
Total	3,536	570	143	284	2,539
Municipality	1,957	277	74	234	1,372
Rural Municipality	1,579	293	69	50	1,167
303 Rasuwa					
Total	149	110	4	0	35
Rural Municipality	149	110	4	0	35
304 Dhading					
Total	4,045	800	429	876	1,940
Municipality	347	139	65	9	134
Rural Municipality	3,698	661	364	867	1,806
305 Nuwakot					
Total	1,185	494	78	55	558
Municipality	380	152	40	50	138
Rural Municipality	805	342	38	5	420
306 Kathmandu					
Total	30,045	16,457	8,008	2,139	3,441
Metropolitan City	23,280	12,384	6,853	1,887	2,156
Municipality	6,765	4,073	1,155	252	1,285
307 Bhaktapur					
Total	5,725	2,294	487	248	2,696
Municipality	5,725	2,294	487	248	2,696

1) NSIC stands for Nepal Standard Industrial Classification.

2) Includes Lease/contract out.

3) Includes "Not reported ", "Unknown" and so on.

Table 5-2 Number of Perspns Engaged by Section of Industrial Classification, Tenure of Business Place (Building) and Local Level.

District and Local Level	Section of NSIC ¹⁾				
	Q				
	Human Health and Social Work				
	Tenure of Business Place (Building)				
	Total	Owned	Rented	Others ²⁾ (Lease+Others)	Not ²⁾ Applicable
308 Lalitpur					
Total	8,537	5,278	573	598	2,088
Metropolitan City	7,190	4,689	531	474	1,496
Municipality	960	535	42	106	277
Rural Municipality	387	54	0	18	315
309 Kavrepalanchok					
Total	3,477	2,420	14	79	964
Municipality	2,863	2,240	12	32	579
Rural Municipality	614	180	2	47	385
310 Ramechhap					
Total	1,519	558	86	0	875
Municipality	507	272	24	0	211
Rural Municipality	1,012	286	62	0	664
311 Sindhuli					
Total	1,542	1,029	32	15	466
Municipality	593	418	15	6	154
Rural Municipality	949	611	17	9	312
312 Makwanpur					
Total	1,541	500	164	149	728
Sub-Metropolitan City	1,165	297	162	124	582
Municipality	65	48	0	5	12
Rural Municipality	311	155	2	20	134
313 Chitawan					
Total	7,484	3,933	897	1,215	1,439
Metropolitan City	6,429	3,503	875	1,072	979
Municipality	707	318	22	18	349
Rural Municipality	348	112	0	125	111

1) NSIC stands for Nepal Standard Industrial Classification.

2) Includes Lease/contract out.

3) Includes "Not reported ", "Unknown" and so on.

Table 5-2 Number of Perspns Engaged by Section of Industrial Classification, Tenure of Business Place (Building) and Local Level.

District and Local Level	Section of NSIC ¹⁾				
	Q				
	Human Health and Social Work				
	Tenure of Business Place (Building)				
	Total	Owned	Rented	Others ²⁾ (Lease+Others)	Not ²⁾ Applicable
Dolakha District	2,049	449	12	27	1,561
30101 GAURISHANKAR RURAL MUNICIPALITY	321	42	0	0	279
30102 BIGU RURAL MUNICIPALITY	67	40	0	0	27
30103 KALINCHOWK RURAL MUNICIPALITY	335	35	0	0	300
30104 BAITEDHAR RURAL MUNICIPALITY	71	54	0	0	17
30105 JIRI MUNICIPALITY	68	58	1	0	9
30106 TAMAKOSHI RURAL MUNICIPALITY	110	32	8	0	70
30107 MELUNG RURAL MUNICIPALITY	249	15	3	9	222
30108 SHAILUNG RURAL MUNICIPALITY	165	18	0	1	146
30109 BHIMESHWOR MUNICIPALITY	663	155	0	17	491
Sindhupalchok District	3,536	570	143	284	2,539
30201 BHOTEKOSHI RURAL MUNICIPALITY	134	10	0	5	119
30202 JUGAL RURAL MUNICIPALITY	135	26	0	5	104
30203 PANCHPOKHARI THANGPAL RURAL MUNICIPALITY	165	38	2	33	92
30204 HELAMBU RURAL MUNICIPALITY	98	26	0	0	72
30205 MELANCHI MUNICIPALITY	572	138	53	49	332
30206 INDRAWOTI RURAL MUNICIPALITY	614	72	33	7	502
30207 CHOUTARA SANGACHOWKGADHI MUNICIPALITY	1,100	92	1	185	822
30208 BALEPHI RURAL MUNICIPALITY	59	41	0	0	18
30209 BAHHRABISE MUNICIPALITY	285	47	20	0	218
30210 TRIPURASUNDARI RURAL MUNICIPALITY	75	27	0	0	48
30211 LISANKHU PAKHAR RURAL MUNICIPALITY	186	25	0	0	161
30212 SUNKOSHI RURAL MUNICIPALITY	113	28	34	0	51
Rasuwa District	149	110	4	0	35
30301 GOSAIKUNDA RURAL MUNICIPALITY	47	44	0	0	3
30302 AMACHHODINMO RURAL MUNICIPALITY	34	16	0	0	18
30303 UTTARGAYA RURAL MUNICIPALITY	21	11	0	0	10
30304 KALIKA RURAL MUNICIPALITY	22	18	0	0	4
30305 NAUKUNDA RURAL MUNICIPALITY	25	21	4	0	0
Dhading District	4,045	800	429	876	1,940
30401 RUBI VALLEY RURAL MUNICIPALITY	104	31	7	0	66
30402 KHANIYABAS RURAL MUNICIPALITY	472	14	3	336	119
30403 GANGA JAMUNA RURAL MUNICIPALITY	72	57	9	3	3
30404 TRIPURASUNDARI RURAL MUNICIPALITY	102	31	2	2	67
30405 NETRAWATI DABAJONG RURAL MUNICIPALITY	78	16	0	0	62
30406 NILKHANDA MUNICIPALITY	275	125	27	9	114
30407 JWALAMUKHI RURAL MUNICIPALITY	130	83	16	0	31
30408 SIDDHALEK RURAL MUNICIPALITY	474	33	289	15	137
30409 BENIGHAT RORANG RURAL MUNICIPALITY	140	46	0	3	91
30410 GAJURI RURAL MUNICIPALITY	705	30	20	96	559
30411 GALCHHI RURAL MUNICIPALITY	758	45	8	112	593
30412 THAKRE RURAL MUNICIPALITY	663	275	10	300	78
30413 DHUNIBENSHI MUNICIPALITY	72	14	38	0	20
Nuwakot District	1,185	494	78	55	558
30501 DUPCHESHWOR RURAL MUNICIPALITY	260	41	3	4	212
30502 TADI RURAL MUNICIPALITY	81	40	4	0	37
30503 SURYAGADHI RURAL MUNICIPALITY	39	38	0	0	1
30504 BIDUR MUNICIPALITY	229	127	34	30	38
30505 KISPANG RURAL MUNICIPALITY	67	40	6	0	21
30506 MYAGANG RURAL MUNICIPALITY	49	35	0	0	14
30507 TARAKESHWOR RURAL MUNICIPALITY	74	30	0	0	44
30508 BELKOTGADHI MUNICIPALITY	151	25	6	20	100
30509 LIKHU RURAL MUNICIPALITY	54	17	5	1	31
30510 PANCHAKANYA RURAL MUNICIPALITY	36	31	1	0	4
30511 SHIVAPURI RURAL MUNICIPALITY	76	47	0	0	29
30512 KAKANI RURAL MUNICIPALITY	69	23	19	0	27

1) NSIC stands for Nepal Standard Industrial Classification.

2) Includes Lease/contract out.

3) Includes "Not reported ", "Unknown" and so on.

Table 5-2 Number of Perspns Engaged by Section of Industrial Classification, Tenure of Business Place (Building) and Local Level.

District and Local Level	Section of NSIC ¹⁾				
	Q				
	Human Health and Social Work				
	Tenure of Business Place (Building)				
	Total	Owned	Rented	Others ²⁾ (Lease+Others)	Not ²⁾ Applicable
Kathmandu District	30,045	16,457	8,008	2,139	3,441
30601 SHANKHARAPUR MUNICIPALITY	94	74	0	0	20
30602 KAGESHWORI MANAHARA MUNICIPALITY	103	15	19	22	47
30603 GOKARNESHWOR MUNICIPALITY	1,869	1,722	47	31	69
30604 BUDHANILKHANTHA MUNICIPALITY	665	428	60	58	119
30605 TOKHA MUNICIPALITY	2,297	1,106	756	14	421
30606 TARAKESHWOR MUNICIPALITY	121	21	28	33	39
30607 NAGARJUN MUNICIPALITY	129	7	58	0	64
30608 KATHMANDU METROPOLITIAN CITY	23,280	12,384	6,853	1,887	2,156
30609 KIRTIPUR MUNICIPALITY	628	309	11	24	284
30610 CHANDRAGIRI MUNICIPALITY	685	302	165	30	188
30611 DAKSHINKALI MUNICIPALITY	174	89	11	40	34
Bhaktapur District	5,725	2,294	487	248	2,696
30701 CHANGUNARAYAN MUNICIPALITY	980	164	6	69	741
30702 BHAKTAPUR MUNICIPALITY	1,560	1,337	32	11	180
30703 MADHYAPUR THIMI MUNICIPALITY	1,730	765	70	93	802
30704 SURYABINAYAK MUNICIPALITY	1,455	28	379	75	973
Lalitpur District	8,537	5,278	573	598	2,088
30801 MAHALAXMI MUNICIPALITY	574	460	3	20	91
30802 LALITPUR METROPOLITIAN CITY	7,190	4,689	531	474	1,496
30803 GODAWARI MUNICIPALITY	386	75	39	86	186
30804 KONJYOSOM RURAL MUNICIPALITY	203	32	0	5	166
30805 MAHANKAL RURAL MUNICIPALITY	155	0	0	13	142
30806 BAGMATI RURAL MUNICIPALITY	29	22	0	0	7
Kavrepalanchok District	3,477	2,420	14	79	964
30901 CHAURI DEURALI RURAL MUNICIPALITY	116	48	0	0	68
30902 BHUMLU RURAL MUNICIPALITY	66	22	1	0	43
30903 MANDAN DEUPUR MUNICIPALITY	114	41	5	11	57
30904 BANEPA MUNICIPALITY	1,074	826	6	12	230
30905 DHULIKHEL MUNICIPALITY	1,246	1,201	0	0	45
30906 PANCHKHAL MUNICIPALITY	127	74	0	0	52
30907 TEMAL RURAL MUNICIPALITY	124	28	0	0	96
30908 NAMOBUDDHA MUNICIPALITY	98	57	0	0	41
30909 PANAUTI MUNICIPALITY	204	41	1	8	154
30910 BETHANCHOWK RURAL MUNICIPALITY	50	14	0	7	29
30911 ROSHI RURAL MUNICIPALITY	190	24	0	40	126
30912 MAHABHARAT RURAL MUNICIPALITY	33	30	1	0	2
30913 KHANIKHOLA RURAL MUNICIPALITY	35	14	0	0	21
Ramechhap District	1,519	558	86	0	875
31001 UMAKUNDA RURAL MUNICIPALITY	129	35	0	0	94
31002 GOKULGANGA RURAL MUNICIPALITY	46	42	0	0	4
31003 LIKHU TAMAKOSHI RURAL MUNICIPALITY	98	41	39	0	18
31004 RAMECHHAP MUNICIPALITY	272	159	24	0	89
31005 MANTHALI MUNICIPALITY	235	113	0	0	122
31006 KHANDADEVI RURAL MUNICIPALITY	548	56	23	0	469
31007 DORAMBA RURAL MUNICIPALITY	124	51	0	0	73
31008 SUNAPATI RURAL MUNICIPALITY	67	61	0	0	6
Sindhuli District	1,542	1,029	32	15	466
31101 DUDHOULI MUNICIPALITY	169	134	15	6	14
31102 PHIKKAL RURAL MUNICIPALITY	71	62	0	0	9
31103 TINPATAN RURAL MUNICIPALITY	132	80	3	1	48
31104 GOLANJOR RURAL MUNICIPALITY	394	350	0	1	43
31105 KAMALAMAI MUNICIPALITY	424	284	0	0	140
31106 SUNKOSHI RURAL MUNICIPALITY	82	24	0	7	51
31107 GHYANGLEKHA RURAL MUNICIPALITY	40	28	5	0	7
31108 MARIN RURAL MUNICIPALITY	52	26	9	0	17
31109 HARIHARPURGAGHI RURAL MUNICIPALITY	178	41	0	0	137

1) NSIC stands for Nepal Standard Industrial Classification.

2) Includes Lease/contract out.

3) Includes "Not reported ", "Unknown" and so on.

Table 5-2 Number of Perspns Engaged by Section of Industrial Classification, Tenure of Business Place (Building) and Local Level.

District and Local Level	Section of NSIC ¹⁾				
	Q				
	Human Health and Social Work				
	Tenure of Business Place (Building)				
	Total	Owned	Rented	Others ²⁾ (Lease+Others)	Not ²⁾ Applicable
Makwanpur District	1,541	500	164	149	728
31201 INDRASAROWAR RURAL MUNICIPALITY	31	7	0	12	12
31202 THAHA MUNICIPALITY	65	48	0	5	12
31203 KAILASH RURAL MUNICIPALITY	27	12	0	0	15
31204 RAKSIRANG RURAL MUNICIPALITY	23	23	0	0	0
31205 MANAHARI RURAL MUNICIPALITY	50	27	0	0	23
31206 HETAUDA SUB-METROPOLITIAN CITY	1,165	297	162	124	582
31207 BHIMPHEDE RURAL MUNICIPALITY	53	36	0	7	10
31208 MAKAWANPURGADHI RURAL MUNICIPALITY	39	28	2	0	9
31209 BAKAIYA RURAL MUNICIPALITY	56	18	0	1	37
31210 BAGMATI RURAL MUNICIPALITY	32	4	0	0	28
Chitawan District	7,484	3,933	897	1,215	1,439
31301 RAPTI MUNICIPALITY	70	43	0	0	27
31302 KALIKA MUNICIPALITY	107	31	0	3	73
31303 ICHCHHA KAMANA RURAL MUNICIPALITY	348	112	0	125	111
31304 BHARATPUR METROPOLITIAN CITY	6,429	3,503	875	1,072	979
31305 RATNANAGAR MUNICIPALITY	261	107	8	7	139
31306 KHAIRAHANI MUNICIPALITY	178	91	1	8	78
31307 MADI MUNICIPALITY	91	46	13	0	32

1) NSIC stands for Nepal Standard Industrial Classification.

2) Includes Lease/contract out.

3) Includes "Not reported ", "Unknown" and so on.

Table 5-2 Number of Perspns Engaged by Section of Industrial Classification, Tenure of Business Place (Building) and Local Level.

District and Local Level	Section of NSIC ¹⁾				
	L+M+N+R+S				
	Real Estate, Professional & Scientific Activities, Administrative Services, Arts & Entertainment, Other Services				
	Tenure of Business Place (Building)				
	Total	Owned	Rented	Others ²⁾ (Lease+Others)	Not ²⁾ Applicable
Bagamati Province					
Total	143,572	25,477	37,743	12,920	67,432
Metropolitan City	89,166	17,890	31,290	11,085	28,901
Sub-Metropolitan City	2,384	302	143	204	1,735
Municipality	30,597	3,930	4,227	1,198	21,242
Rural Municipality	21,425	3,355	2,083	433	15,554
301 Dolakha					
Total	1,759	295	11	3	1,450
Municipality	626	92	5	3	526
Rural Municipality	1,133	203	6	0	924
302 Sindhupalchok					
Total	4,476	802	277	210	3,187
Municipality	1,758	291	97	57	1,313
Rural Municipality	2,718	511	180	153	1,874
303 Rasuwa					
Total	228	41	24	0	163
Rural Municipality	228	41	24	0	163
304 Dhading					
Total	7,697	1,248	1,257	131	5,061
Municipality	1,539	252	285	21	981
Rural Municipality	6,158	996	972	110	4,080
305 Nuwakot					
Total	2,932	488	382	102	1,960
Municipality	1,241	123	305	40	773
Rural Municipality	1,691	365	77	62	1,187
306 Kathmandu					
Total	85,388	17,489	32,366	10,676	24,857
Metropolitan City	73,985	16,303	29,658	10,164	17,860
Municipality	11,403	1,186	2,708	512	6,997
307 Bhaktapur					
Total	5,972	532	354	429	4,657
Municipality	5,972	532	354	429	4,657

1) NSIC stands for Nepal Standard Industrial Classification.

2) Includes Lease/contract out.

3) Includes "Not reported ", "Unknown" and so on.

Table 5-2 Number of Perspns Engaged by Section of Industrial Classification, Tenure of Business Place (Building) and Local Level.

District and Local Level	Section of NSIC ¹⁾				
	L+M+N+R+S				
	Real Estate, Professional & Scientific Activities, Administrative Services, Arts & Entertainment, Other Services				
	Tenure of Business Place (Building)				
	Total	Owned	Rented	Others ²⁾ (Lease+Others)	Not ²⁾ Applicable
308 Lalitpur					
Total	18,278	1,510	1,610	889	14,269
Metropolitan City	11,793	1,231	1,525	858	8,179
Municipality	1,539	206	74	31	1,228
Rural Municipality	4,946	73	11	0	4,862
309 Kavrepalanchok					
Total	2,929	253	274	19	2,383
Municipality	2,427	186	271	19	1,951
Rural Municipality	502	67	3	0	432
310 Ramechhap					
Total	2,747	913	757	61	1,016
Municipality	489	197	32	31	229
Rural Municipality	2,258	716	725	30	787
311 Sindhuli					
Total	2,817	759	116	90	1,852
Municipality	1,757	601	38	46	1,072
Rural Municipality	1,060	158	78	44	780
312 Makwanpur					
Total	3,030	459	150	208	2,213
Sub-Metropolitan City	2,384	302	143	204	1,735
Municipality	171	13	0	0	158
Rural Municipality	475	144	7	4	320
313 Chitawan					
Total	5,319	688	165	102	4,364
Metropolitan City	3,388	356	107	63	2,862
Municipality	1,675	251	58	9	1,357
Rural Municipality	256	81	0	30	145

1) NSIC stands for Nepal Standard Industrial Classification.

2) Includes Lease/contract out.

3) Includes "Not reported ", "Unknown" and so on.

Table 5-2 Number of Perspns Engaged by Section of Industrial Classification, Tenure of Business Place (Building) and Local Level.

District and Local Level	Section of NSIC ¹⁾				
	L+M+N+R+S				
	Real Estate, Professional & Scientific Activities, Administrative Services, Arts & Entertainment, Other Services				
	Tenure of Business Place (Building)				
	Total	Owned	Rented	Others ²⁾ (Lease+Others)	Not ²⁾ Applicable
Dolakha District	1,759	295	11	3	1,450
30101 GAURISHANKAR RURAL MUNICIPALITY	388	45	1	0	342
30102 BIGU RURAL MUNICIPALITY	160	118	0	0	42
30103 KALINCHOWK RURAL MUNICIPALITY	196	28	0	0	168
30104 BAITEDHAR RURAL MUNICIPALITY	73	7	0	0	66
30105 JIRI MUNICIPALITY	157	32	1	0	124
30106 TAMAKOSHI RURAL MUNICIPALITY	22	2	1	0	19
30107 MELUNG RURAL MUNICIPALITY	121	2	0	0	119
30108 SHAILUNG RURAL MUNICIPALITY	173	1	4	0	168
30109 BHIMESHWOR MUNICIPALITY	469	60	4	3	402
Sindhupalchok District	4,476	802	277	210	3,187
30201 BHOTEKOSHI RURAL MUNICIPALITY	286	54	1	64	167
30202 JUGAL RURAL MUNICIPALITY	65	27	7	4	27
30203 PANCHPOKHARI THANGPAL RURAL MUNICIPALITY	628	77	1	31	519
30204 HELAMBU RURAL MUNICIPALITY	302	154	27	7	114
30205 MELANCHI MUNICIPALITY	523	125	95	2	301
30206 INDRAWOTI RURAL MUNICIPALITY	1,017	113	127	44	733
30207 CHOUTARA SANGACHOWKGADHI MUNICIPALITY	825	83	0	34	708
30208 BALEPHI RURAL MUNICIPALITY	52	4	1	0	47
30209 BAHRAIBISE MUNICIPALITY	410	83	2	21	304
30210 TRIPURASUNDARI RURAL MUNICIPALITY	34	13	3	2	16
30211 LISANKHU PAKHAR RURAL MUNICIPALITY	195	31	0	1	163
30212 SUNKOSHI RURAL MUNICIPALITY	139	38	13	0	88
Rasuwa District	228	41	24	0	163
30301 GOSAIKUNDA RURAL MUNICIPALITY	46	0	0	0	46
30302 AMACHHODINMO RURAL MUNICIPALITY	82	17	7	0	58
30303 UTTARGAYA RURAL MUNICIPALITY	22	9	1	0	12
30304 KALIKA RURAL MUNICIPALITY	65	6	15	0	44
30305 NAUKUNDA RURAL MUNICIPALITY	13	9	1	0	3
Dhading District	7,697	1,248	1,257	131	5,061
30401 RUBI VALLEY RURAL MUNICIPALITY	270	92	10	2	166
30402 KHANIYABAS RURAL MUNICIPALITY	500	158	117	85	140
30403 GANGA JAMUNA RURAL MUNICIPALITY	168	116	2	1	49
30404 TRIPURASUNDARI RURAL MUNICIPALITY	296	34	16	9	237
30405 NETRAWATI DABAJONG RURAL MUNICIPALITY	122	54	0	1	67
30406 NILKHANDHA MUNICIPALITY	1,310	184	254	21	851
30407 JWALAMUKHI RURAL MUNICIPALITY	50	13	2	0	35
30408 SIDDHALEK RURAL MUNICIPALITY	1,806	434	762	2	608
30409 BENIGHAT RORANG RURAL MUNICIPALITY	204	25	3	1	175
30410 GAJURI RURAL MUNICIPALITY	944	27	26	2	889
30411 GALCHHI RURAL MUNICIPALITY	580	11	19	7	543
30412 THAKRE RURAL MUNICIPALITY	1,218	32	15	0	1,171
30413 DHUNIBENSHI MUNICIPALITY	229	68	31	0	130
Nuwakot District	2,932	488	382	102	1,960
30501 DUPCHESHWOR RURAL MUNICIPALITY	312	30	16	26	240
30502 TADI RURAL MUNICIPALITY	198	7	0	8	183
30503 SURYAGADHI RURAL MUNICIPALITY	151	10	0	0	141
30504 BIDUR MUNICIPALITY	1,003	105	298	27	573
30505 KISPANG RURAL MUNICIPALITY	135	35	3	0	97
30506 MYAGANG RURAL MUNICIPALITY	391	213	15	4	159
30507 TARAKESHWOR RURAL MUNICIPALITY	124	31	0	15	78
30508 BELKOTGADHI MUNICIPALITY	238	18	7	13	200
30509 LIKHU RURAL MUNICIPALITY	114	4	25	5	80
30510 PANCHAKANYA RURAL MUNICIPALITY	61	9	0	0	52
30511 SHIVAPURI RURAL MUNICIPALITY	45	18	3	0	24
30512 KAKANI RURAL MUNICIPALITY	160	8	15	4	133

1) NSIC stands for Nepal Standard Industrial Classification.

2) Includes Lease/contract out.

3) Includes "Not reported ", "Unknown" and so on.

Table 5-2 Number of Perspns Engaged by Section of Industrial Classification, Tenure of Business Place (Building) and Local Level.

District and Local Level	Section of NSIC ¹⁾				
	L+M+N+R+S				
	Real Estate, Professional & Scientific Activities, Administrative Services, Arts & Entertainment, Other Services				
	Tenure of Business Place (Building)				
	Total	Owned	Rented	Others ²⁾ (Lease+Others)	Not ²⁾ Applicable
Kathmandu District	85,388	17,489	32,366	10,676	24,857
30601 SHANKHARAPUR MUNICIPALITY	201	5	0	0	196
30602 KAGESHWORI MANAHARA MUNICIPALITY	617	177	45	11	384
30603 GOKARNESHWOR MUNICIPALITY	1,146	52	94	80	920
30604 BUDHANILKHANTHA MUNICIPALITY	1,407	132	290	21	964
30605 TOKHA MUNICIPALITY	3,015	129	1,551	16	1,319
30606 TARAKESHWOR MUNICIPALITY	821	27	109	61	624
30607 NAGARJUN MUNICIPALITY	645	65	185	17	378
30608 KATHMANDU METROPOLITIAN CITY	73,985	16,303	29,658	10,164	17,860
30609 KIRTIPUR MUNICIPALITY	1,514	148	195	199	972
30610 CHANDRAGIRI MUNICIPALITY	1,487	224	134	102	1,027
30611 DAKSHINKALI MUNICIPALITY	550	227	105	5	213
Bhaktapur District	5,972	532	354	429	4,657
30701 CHANGUNARAYAN MUNICIPALITY	1,166	291	77	147	651
30702 BHAKTAPUR MUNICIPALITY	2,239	81	179	102	1,877
30703 MADHYAPUR THIMI MUNICIPALITY	1,690	119	46	84	1,441
30704 SURYABINAYAK MUNICIPALITY	877	41	52	96	688
Lalitpur District	18,278	1,510	1,610	889	14,269
30801 MAHALAXMI MUNICIPALITY	782	73	57	1	651
30802 LALITPUR METROPOLITIAN CITY	11,793	1,231	1,525	858	8,179
30803 GODAWARI MUNICIPALITY	757	133	17	30	577
30804 KONJYOSOM RURAL MUNICIPALITY	510	27	0	0	483
30805 MAHANKAL RURAL MUNICIPALITY	4,287	21	0	0	4,266
30806 BAGMATI RURAL MUNICIPALITY	149	25	11	0	113
Kavrepalanchok District	2,929	253	274	19	2,383
30901 CHAURI DEURALI RURAL MUNICIPALITY	103	7	0	0	96
30902 BHUMLU RURAL MUNICIPALITY	32	3	1	0	28
30903 MANDAN DEUPUR MUNICIPALITY	211	52	3	0	156
30904 BANEPA MUNICIPALITY	1,076	34	106	0	936
30905 DHULIKHEL MUNICIPALITY	442	52	151	13	226
30906 PANCHKHAL MUNICIPALITY	168	23	2	0	137
30907 TEMAL RURAL MUNICIPALITY	41	2	0	0	39
30908 NAMOBUDDHA MUNICIPALITY	112	11	2	0	99
30909 PANAUTI MUNICIPALITY	418	14	7	0	397
30910 BETHANCHOWK RURAL MUNICIPALITY	48	2	1	0	45
30911 ROSHI RURAL MUNICIPALITY	212	42	0	0	170
30912 MAHABHARAT RURAL MUNICIPALITY	26	10	1	0	15
30913 KHANIKHOLA RURAL MUNICIPALITY	40	1	0	0	39
Ramechhap District	2,747	913	757	61	1,016
31001 UMAKUNDA RURAL MUNICIPALITY	294	129	1	2	162
31002 GOKULGANGA RURAL MUNICIPALITY	57	13	0	0	44
31003 LIKHU TAMAKOSHI RURAL MUNICIPALITY	493	50	364	0	79
31004 RAMECHHAP MUNICIPALITY	162	78	2	0	82
31005 MANTHALI MUNICIPALITY	327	119	30	31	147
31006 KHANDADEVI RURAL MUNICIPALITY	525	299	43	0	183
31007 DORAMBA RURAL MUNICIPALITY	734	177	285	26	246
31008 SUNAPATI RURAL MUNICIPALITY	155	48	32	2	73
Sindhuli District	2,817	759	116	90	1,852
31101 DUDHOULI MUNICIPALITY	278	120	10	11	137
31102 PHIKKAL RURAL MUNICIPALITY	189	0	1	0	188
31103 TINPATAN RURAL MUNICIPALITY	326	73	50	16	187
31104 GOLANJOR RURAL MUNICIPALITY	160	5	8	18	129
31105 KAMALAMAI MUNICIPALITY	1,479	481	28	35	935
31106 SUNKOSHI RURAL MUNICIPALITY	94	52	0	10	32
31107 GHYANGLEKHA RURAL MUNICIPALITY	24	8	0	0	16
31108 MARIN RURAL MUNICIPALITY	52	8	19	0	25
31109 HARIHARPURGAGHI RURAL MUNICIPALITY	215	12	0	0	203

1) NSIC stands for Nepal Standard Industrial Classification.

2) Includes Lease/contract out.

3) Includes "Not reported", "Unknown" and so on.

Table 5-2 Number of Perspns Engaged by Section of Industrial Classification, Tenure of Business Place (Building) and Local Level.

District and Local Level	Section of NSIC ¹⁾				
	L+M+N+R+S				
	Real Estate, Professional & Scientific Activities, Administrative Services, Arts & Entertainment, Other Services				
	Tenure of Business Place (Building)				
	Total	Owned	Rented	Others ²⁾ (Lease+Others)	Not ²⁾ Applicable
Makwanpur District	3,030	459	150	208	2,213
31201 INDRASAROWAR RURAL MUNICIPALITY	25	1	0	0	24
31202 THAHA MUNICIPALITY	171	13	0	0	158
31203 KAILASH RURAL MUNICIPALITY	73	42	2	0	29
31204 RAKSIRANG RURAL MUNICIPALITY	39	23	1	0	15
31205 MANAHARI RURAL MUNICIPALITY	82	11	0	0	71
31206 HETAUDA SUB-METROPOLITIAN CITY	2,384	302	143	204	1,735
31207 BHIMPHEDI RURAL MUNICIPALITY	69	30	1	1	37
31208 MAKAWANPURGADHI RURAL MUNICIPALITY	52	14	1	0	37
31209 BAKAIYA RURAL MUNICIPALITY	89	19	0	1	69
31210 BAGMATI RURAL MUNICIPALITY	46	4	2	2	38
Chitawan District	5,319	688	165	102	4,364
31301 RAPTI MUNICIPALITY	253	74	10	2	167
31302 KALIKA MUNICIPALITY	175	9	3	0	163
31303 ICHCHHA KAMANA RURAL MUNICIPALITY	256	81	0	30	145
31304 BHARATPUR METROPOLITIAN CITY	3,388	356	107	63	2,862
31305 RATNANAGAR MUNICIPALITY	756	99	18	4	635
31306 KHAIRAHANI MUNICIPALITY	379	40	4	3	332
31307 MADI MUNICIPALITY	112	29	23	0	60

1) NSIC stands for Nepal Standard Industrial Classification.

2) Includes Lease/contract out.

3) Includes "Not reported ", "Unknown" and so on.

Table 6-1 Number of Establishments by Section of Industrial Classification, Tenure of Business Place (Land) and Local Level.

District and Local Level	Section of NSIC ¹⁾				
	Total ²⁾				
	Tenure of Business Place (Land)				
	Total	Owned	Rented	Others ³⁾ (Lease+Others)	Not ⁴⁾ Applicable
Bagamati Province					
Total	282,920	32,672	65,536	5,667	179,045
Metropolitan City	115,868	7,046	48,074	2,366	58,382
Sub-Metropolitan City	9,209	626	559	164	7,860
Municipality	115,453	13,087	14,333	2,360	85,673
Rural Municipality	42,390	11,913	2,570	777	27,130
301 Dolakha					
Total	6,758	820	233	67	5,638
Municipality	2,536	228	133	47	2,128
Rural Municipality	4,222	592	100	20	3,510
302 Sindhupalchok					
Total	9,076	2,539	874	166	5,497
Municipality	4,105	827	437	82	2,759
Rural Municipality	4,971	1,712	437	84	2,738
303 Rasuwa					
Total	1,372	371	90	10	901
Rural Municipality	1,372	371	90	10	901
304 Dhading					
Total	12,051	3,091	1,198	326	7,436
Municipality	3,455	636	401	82	2,336
Rural Municipality	8,596	2,455	797	244	5,100
305 Nuwakot					
Total	8,794	2,166	961	194	5,473
Municipality	3,959	1,138	710	121	1,990
Rural Municipality	4,835	1,028	251	73	3,483
306 Kathmandu					
Total	125,047	7,830	54,265	2,917	60,035
Metropolitan City	80,434	5,026	45,921	1,826	27,661
Municipality	44,613	2,804	8,344	1,091	32,374
307 Bhaktapur					
Total	19,631	1,244	1,793	440	16,154
Municipality	19,631	1,244	1,793	440	16,154

1) NSIC stands for Nepal Standard Industrial Classification.

2) Establishments which belong to Section O, T, or U of NSIC are not surveyed.

3) Includes Lease/contract out.

4) Includes "Not reported ", "Unknown" and so on.

Table 6-1 Number of Establishments by Section of Industrial Classification, Tenure of Business Place (Land) and Local Level.

District and Local Level	Section of NSIC ¹⁾				
	Total ²⁾				
	Tenure of Business Place (Land)				
	Total	Owned	Rented	Others ³⁾ (Lease+Others)	Not ⁴⁾ Applicable
308 Lalitpur					
Total	27,009	1,487	1,795	563	23,164
Metropolitan City	18,357	769	1,343	394	15,851
Municipality	7,337	431	416	129	6,361
Rural Municipality	1,315	287	36	40	952
309 Kavrepalanchok					
Total	14,282	1,979	1,229	158	10,916
Municipality	11,149	1,379	1,149	126	8,495
Rural Municipality	3,133	600	80	32	2,421
310 Ramechhap					
Total	5,621	2,646	569	94	2,312
Municipality	2,079	845	156	20	1,058
Rural Municipality	3,542	1,801	413	74	1,254
311 Sindhuli					
Total	8,001	4,137	518	210	3,136
Municipality	4,070	2,036	262	86	1,686
Rural Municipality	3,931	2,101	256	124	1,450
312 Makwanpur					
Total	16,041	1,633	702	229	13,477
Sub-Metropolitan City	9,209	626	559	164	7,860
Municipality	1,347	125	47	8	1,167
Rural Municipality	5,485	882	96	57	4,450
313 Chitawan					
Total	29,237	2,729	1,309	293	24,906
Metropolitan City	17,077	1,251	810	146	14,870
Municipality	11,172	1,394	485	128	9,165
Rural Municipality	988	84	14	19	871

1) NSIC stands for Nepal Standard Industrial Classification.

2) Establishments which belong to Section O, T, or U of NSIC are not surveyed.

3) Includes Lease/contract out.

4) Includes "Not reported ", "Unknown" and so on.

Table 6-1 Number of Establishments by Section of Industrial Classification, Tenure of Business Place (Land) and Local Level.

District and Local Level	Section of NSIC ¹⁾				
	Total ²⁾				
	Tenure of Business Place (Land)				
	Total	Owned	Rented	Others ³⁾ (Lease+Others)	Not ⁴⁾ Applicable
Dolakha District	6,758	820	233	67	5,638
30101 GAURISHANKAR RURAL MUNICIPALITY	504	85	8	0	411
30102 BIGU RURAL MUNICIPALITY	540	93	19	1	427
30103 KALINCHOWK RURAL MUNICIPALITY	979	94	7	9	869
30104 BAITEDHAR RURAL MUNICIPALITY	586	93	9	0	484
30105 JIRI MUNICIPALITY	538	82	64	7	385
30106 TAMAKOSHI RURAL MUNICIPALITY	533	99	37	5	392
30107 MELUNG RURAL MUNICIPALITY	537	54	9	4	470
30108 SHAILUNG RURAL MUNICIPALITY	543	74	11	1	457
30109 BHIMESHWOR MUNICIPALITY	1,998	146	69	40	1,743
Sindhupalchok District	8,530	2,442	855	166	5,067
30201 BHOTEKOSHI RURAL MUNICIPALITY	301	114	19	7	161
30202 JUGAL RURAL MUNICIPALITY	613	272	43	34	264
30203 PANCHPOKHARI THANGPAL RURAL MUNICIPALITY	576	200	41	12	323
30204 HELAMBU RURAL MUNICIPALITY	439	198	62	6	173
30205 MELANCHI MUNICIPALITY	1,458	424	352	25	657
30206 INDRAWOTI RURAL MUNICIPALITY	970	453	155	16	346
30207 CHOUTARA SANGACHOWKGADHI MUNICIPALITY	1,764	224	38	52	1,450
30208 BALEPHI RURAL MUNICIPALITY	670	155	58	0	457
30209 BAHRAHISE MUNICIPALITY	883	179	47	5	652
30210 TRIPURASUNDARI RURAL MUNICIPALITY	361	137	17	5	202
30211 LISANKHU PAKHAR RURAL MUNICIPALITY	495	86	23	4	382
30212 SUNKOSHI RURAL MUNICIPALITY				0	0
	1,918	468	109		1,331
Rasuwa District	546	97	19	0	430
30301 GOSAIKUNDA RURAL MUNICIPALITY	459	25	13	4	417
30302 AMACHHODINMO RURAL MUNICIPALITY	159	55	4	3	97
30303 UTTARGAYA RURAL MUNICIPALITY	233	108	35	3	87
30304 KALIKA RURAL MUNICIPALITY	312	82	14	0	216
30305 NAUKUNDA RURAL MUNICIPALITY	209	101	24	0	84
Dhading District	12,051	3,091	1,198	326	7,436
30401 RUBI VALLEY RURAL MUNICIPALITY	316	125	19	3	169
30402 KHANIYABAS RURAL MUNICIPALITY	450	192	43	43	172
30403 GANGA JAMUNA RURAL MUNICIPALITY	756	392	49	28	287
30404 TRIPURASUNDARI RURAL MUNICIPALITY	1,028	194	55	29	750
30405 NETRAWATI DABAJONG RURAL MUNICIPALITY	415	51	9	3	352
30406 NILKHANTHA MUNICIPALITY	2,382	386	265	56	1,675
30407 JWALAMUKHI RURAL MUNICIPALITY	648	298	70	3	277
30408 SIDDHALEK RURAL MUNICIPALITY	682	274	19	28	361
30409 BENIGHAT RORANG RURAL MUNICIPALITY	1,256	153	75	14	1,014
30410 GAJURI RURAL MUNICIPALITY	1,093	354	219	25	495
30411 GALCHHI RURAL MUNICIPALITY	934	138	81	51	664
30412 THAKRE RURAL MUNICIPALITY	1,018	284	158	17	559
30413 DHUNIBENSHI MUNICIPALITY	1,073	250	136	26	661
Nuwakot District	8,794	2,166	961	194	5,473
30501 DUPCHESHWOR RURAL MUNICIPALITY	760	133	29	29	569
30502 TADI RURAL MUNICIPALITY	564	98	33	7	426
30503 SURYAGADHI RURAL MUNICIPALITY	404	80	6	3	315
30504 BIDUR MUNICIPALITY	3,010	857	628	80	1,445
30505 KISPANG RURAL MUNICIPALITY	409	60	11	0	338
30506 MYAGANG RURAL MUNICIPALITY	404	79	14	1	310
30507 TARAKESHWOR RURAL MUNICIPALITY	391	108	18	5	260
30508 BELKOTGADHI MUNICIPALITY	949	281	82	41	545
30509 LIKHU RURAL MUNICIPALITY	594	95	73	20	406
30510 PANCHAKANYA RURAL MUNICIPALITY	357	107	16	1	233
30511 SHIVAPURI RURAL MUNICIPALITY	352	139	23	2	188
30512 KAKANI RURAL MUNICIPALITY	600	129	28	5	438

1) NSIC stands for Nepal Standard Industrial Classification.

2) Establishments which belong to Section O, T, or U of NSIC are not surveyed.

3) Includes Lease/contract out.

4) Includes "Not reported", "Unknown" and so on.

Table 6-1 Number of Establishments by Section of Industrial Classification, Tenure of Business Place (Land) and Local Level.

District and Local Level	Section of NSIC ¹⁾				
	Total ²⁾				
	Tenure of Business Place (Land)				
	Total	Owned	Rented	Others ³⁾ (Lease+Others)	Not ⁴⁾ Applicable
Kathmandu District	125,047	7,830	54,265	2,917	60,035
30601 SHANKHARAPUR MUNICIPALITY	855	96	57	8	694
30602 KAGESHWORI MANAHARA MUNICIPALITY	3,651	194	280	86	3,091
30603 GOKARNESHWOR MUNICIPALITY	6,542	195	765	260	5,322
30604 BUDHANILKHANTHA MUNICIPALITY	6,397	404	1,366	117	4,510
30605 TOKHA MUNICIPALITY	6,746	309	2,511	84	3,842
30606 TARAKESHWOR MUNICIPALITY	3,864	217	670	64	2,913
30607 NAGARJUN MUNICIPALITY	3,511	289	1,113	87	2,022
30608 KATHMANDU METROPOLITIAN CITY	80,434	5,026	45,921	1,826	27,661
30609 KIRTIPUR MUNICIPALITY	4,510	416	569	131	3,394
30610 CHANDRAGIRI MUNICIPALITY	7,092	419	761	217	5,695
30611 DAKSHINKALI MUNICIPALITY	1,445	265	252	37	891
Bhaktapur District	19,631	1,244	1,793	440	16,154
30701 CHANGUNARAYAN MUNICIPALITY	2,922	388	301	93	2,140
30702 BHAKTAPUR MUNICIPALITY	6,462	443	667	173	5,179
30703 MADHYAPUR THIMI MUNICIPALITY	5,334	219	453	65	4,597
30704 SURYABINAYAK MUNICIPALITY	4,913	194	372	109	4,238
Lalitpur District	27,009	1,487	1,795	563	23,164
30801 MAHALAXMI MUNICIPALITY	4,058	131	249	47	3,631
30802 LALITPUR METROPOLITIAN CITY	18,357	769	1,343	394	15,851
30803 GODAWARI MUNICIPALITY	3,279	300	167	82	2,730
30804 KONJYOSOM RURAL MUNICIPALITY	326	102	5	2	217
30805 MAHANKAL RURAL MUNICIPALITY	385	59	14	10	302
30806 BAGMATI RURAL MUNICIPALITY	604	126	17	28	433
				0	
Kavrepalanchok District	14,282	1,979	1,229	158	10,916
30901 CHAURI DEURALI RURAL MUNICIPALITY	460	98	4	3	355
30902 BHUMLU RURAL MUNICIPALITY	447	63	6	0	378
30903 MANDAN DEUPUR MUNICIPALITY	1,014	180	80	22	732
30904 BANEPA MUNICIPALITY	4,329	409	553	39	3,328
30905 DHULIKHEL MUNICIPALITY	1,422	183	257	22	960
30906 PANCHKHAL MUNICIPALITY	1,462	300	104		1,043
30907 TEMAL RURAL MUNICIPALITY	463	69	5	1	388
30908 NAMOBUDDHA MUNICIPALITY	1,021	128	66	11	816
30909 PANAUTI MUNICIPALITY	1,901	179	89	17	1,616
30910 BETHANCHOWK RURAL MUNICIPALITY	502	114	18	2	368
30911 ROSHI RURAL MUNICIPALITY	744	113	30	21	580
30912 MAHABHARAT RURAL MUNICIPALITY	268	98	15	4	151
30913 KHANIKHOLA RURAL MUNICIPALITY	249	45	2	1	201
Ramechhap District	5,621	2,646	569	94	2,312
31001 UMAKUNDA RURAL MUNICIPALITY	711	317	69	3	322
31002 GOKULGANGA RURAL MUNICIPALITY	526	213	17	3	293
31003 LIKHU TAMAKOSHI RURAL MUNICIPALITY	648	279	151	55	163
31004 RAMECHHAP MUNICIPALITY	727	377	58	4	288
31005 MANTHALI MUNICIPALITY	1,352	468	98	16	770
31006 KHANDADEVI RURAL MUNICIPALITY	522	298	69	1	154
31007 DORAMBA RURAL MUNICIPALITY	724	443	55	5	221
31008 SUNAPATI RURAL MUNICIPALITY	411	251	52	7	101
Sindhuli District	8,001	4,137	518	210	3,136
31101 DUDHOULI MUNICIPALITY	1,267	778	105	17	367
31102 PHIKKAL RURAL MUNICIPALITY	356	194	43	12	107
31103 TINPATAN RURAL MUNICIPALITY	904	551	47	17	289
31104 GOLANJOR RURAL MUNICIPALITY	659	283	39	50	287
31105 KAMALAMAI MUNICIPALITY	2,803	1,258	157	69	1,319
31106 SUNKOSHI RURAL MUNICIPALITY	590	233	58	19	280
31107 GHYANGLEKHA RURAL MUNICIPALITY	275	155	9	7	104
31108 MARIN RURAL MUNICIPALITY	548	306	54	6	182
31109 HARIHARPURGAGHI RURAL MUNICIPALITY	599	379	6	13	201

1) NSIC stands for Nepal Standard Industrial Classification.

2) Establishments which belong to Section O, T, or U of NSIC are not surveyed.

3) Includes Lease/contract out.

4) Includes "Not reported", "Unknown" and so on.

Table 6-1 Number of Establishments by Section of Industrial Classification, Tenure of Business Place (Land) and Local Level.

District and Local Level	Section of NSIC ¹⁾				
	Total ²⁾				
	Tenure of Business Place (Land)				
	Total	Owned	Rented	Others ³⁾ (Lease+Others)	Not ⁴⁾ Applicable
Makwanpur District	16,041	1,633	702	229	13,477
31201 INDRASAROWAR RURAL MUNICIPALITY	466	66	12	16	372
31202 THAHA MUNICIPALITY	1,347	125	47	8	1,167
31203 KAILASH RURAL MUNICIPALITY	335	86	7	0	242
31204 RAKSIRANG RURAL MUNICIPALITY	401	89	6	1	305
31205 MANAHARI RURAL MUNICIPALITY	1,307	116	28	2	1,161
31206 HETAUDA SUB-METROPOLITIAN CITY	9,209	626	559	164	7,860
31207 BHIMPHEDE RURAL MUNICIPALITY	606	98	8	30	470
31208 MAKAWANPURGADHI RURAL MUNICIPALITY	721	205	14	0	502
31209 BAKAIYA RURAL MUNICIPALITY	929	120	10	5	794
31210 BAGMATI RURAL MUNICIPALITY	720	102	11	3	604
Chitawan District	29,237	2,729	1,309	293	24,906
31301 RAPTI MUNICIPALITY	1,756	320	86	24	1,326
31302 KALIKA MUNICIPALITY	1,516	76	35	7	1,398
31303 ICHCHHA KAMANA RURAL MUNICIPALITY	988	84	14	19	871
31304 BHARATPUR METROPOLITIAN CITY	17,077	1,251	810	146	14,870
31305 RATNANAGAR MUNICIPALITY	4,144	469	179	38	3,458
31306 KHAIRAHANI MUNICIPALITY	2,749	322	115	39	2,273
31307 MADI MUNICIPALITY	1,007	207	70	20	710

1) NSIC stands for Nepal Standard Industrial Classification.

2) Establishments which belong to Section O, T, or U of NSIC are not surveyed.

3) Includes Lease/contract out.

4) Includes "Not reported", "Unknown" and so on.

Table 6-1 Number of Establishments by Section of Industrial Classification, Tenure of Business Place (Land) and Local Level.

District and Local Level	Section of NSIC ¹⁾				
	A				
	Agriculture, forestry and fishing ²⁾				
	Tenure of Business Place (Land)				
	Total	Owned	Rented	Others ³⁾ (Lease+Others)	Not ⁴⁾ Applicable
Bagamati Province					
Total	6,927	2,004	450	394	4,079
Metropolitan City	383	98	90	34	161
Sub-Metropolitan City	164	45	5	4	110
Municipality	2,792	934	254	271	1,333
Rural Municipality	3,588	927	101	85	2,475
301 Dolakha					
Total	556	101	8	7	440
Municipality	142	44	5	7	86
Rural Municipality	414	57	3	0	354
302 Sindhupalchok					
Total	387	102	40	18	227
Municipality	169	46	15	11	97
Rural Municipality	218	56	25	7	130
303 Rasuwa					
Total	61	21	3	1	36
Rural Municipality	61	21	3	1	36
304 Dhading					
Total	916	372	28	63	453
Municipality	223	84	11	34	94
Rural Municipality	693	288	17	29	359
305 Nuwakot					
Total	752	206	18	17	511
Municipality	260	90	8	5	157
Rural Municipality	492	116	10	12	354
306 Kathmandu					
Total	421	57	136	115	113
Metropolitan City	71	4	39	12	16
Municipality	350	53	97	103	97
307 Bhaktapur					
Total	154	28	33	25	68
Municipality	154	28	33	25	68

1) NSIC stands for Nepal Standard Industrial Classification.

2) Registered establishments only.

3) Includes Lease/contract out.

4) Includes "Not reported ", "Unknown" and so on.

Table 6-1 Number of Establishments by Section of Industrial Classification, Tenure of Business Place (Land) and Local Level.

District and Local Level	Section of NSIC ¹⁾				
	A				
	Agriculture, forestry and fishing ²⁾				
	Tenure of Business Place (Land)				
	Total	Owned	Rented	Others ³⁾ (Lease+Others)	Not ⁴⁾ Applicable
308 Lalitpur					
Total	301	90	63	31	117
Metropolitan City	104	19	38	12	35
Municipality	99	15	23	17	44
Rural Municipality	98	56	2	2	38
309 Kavrepalanchok					
Total	736	192	38	25	481
Municipality	468	132	21	18	297
Rural Municipality	268	60	17	7	184
310 Ramechhap					
Total	584	176	19	12	377
Municipality	203	82	8	6	107
Rural Municipality	381	94	11	6	270
311 Sindhuli					
Total	1,009	273	13	37	686
Municipality	353	178	6	28	141
Rural Municipality	656	95	7	9	545
312 Makwanpur					
Total	465	133	12	7	313
Sub-Metropolitan City	164	45	5	4	110
Municipality	45	7	2	0	36
Rural Municipality	256	81	5	3	167
313 Chitawan					
Total	585	253	39	36	257
Metropolitan City	208	75	13	10	110
Municipality	326	175	25	17	109
Rural Municipality	51	3	1	9	38

1) NSIC stands for Nepal Standard Industrial Classification.

2) Registered establishments only.

3) Includes Lease/contract out.

4) Includes "Not reported", "Unknown" and so on.

Table 6-1 Number of Establishments by Section of Industrial Classification, Tenure of Business Place (Land) and Local Level.

District and Local Level	Section of NSIC ¹⁾				
	A				
	Agriculture, forestry and fishing ²⁾				
	Tenure of Business Place (Land)				
	Total	Owned	Rented	Others ³⁾ (Lease+Others)	Not ⁴⁾ Applicable
Dolakha District	556	101	8	7	440
30101 GAURISHANKAR RURAL MUNICIPALITY	57	5	1	0	51
30102 BIGU RURAL MUNICIPALITY	25	5	1	0	19
30103 KALINCHOWK RURAL MUNICIPALITY	96	11	1	0	84
30104 BAITEDHAR RURAL MUNICIPALITY	45	14	0	0	31
30105 JIRI MUNICIPALITY	45	20	1	2	22
30106 TAMAKOSHI RURAL MUNICIPALITY	63	2	0	0	61
30107 MELUNG RURAL MUNICIPALITY	46	8	0	0	38
30108 SHAILUNG RURAL MUNICIPALITY	82	12	0	0	70
30109 BHIMESHWOR MUNICIPALITY	97	24	4	5	64
Sindhupalchok District	353	96	36	18	203
30201 BHOTEKOSHI RURAL MUNICIPALITY	0	0	0	0	0
30202 JUGAL RURAL MUNICIPALITY	21	6	0	3	12
30203 PANCHPOKHARI THANGPAL RURAL MUNICIPALITY	16	5	0	0	11
30204 HELAMBU RURAL MUNICIPALITY	16	9	6	0	1
30205 MELANCHI MUNICIPALITY	78	25	8	5	40
30206 INDRAWOTI RURAL MUNICIPALITY	60	14	11	3	32
30207 CHOUTARA SANGACHOWKGADHI MUNICIPALITY	67	18	4	6	39
30208 BALEPHI RURAL MUNICIPALITY	21	9	4	0	8
30209 BAHRAHISE MUNICIPALITY	24	3	3	0	18
30210 TRIPURASUNDARI RURAL MUNICIPALITY	18	4	0	0	14
30211 LISANKHU PAKHAR RURAL MUNICIPALITY	32	3	0	1	28
30212 SUNKOSHI RURAL MUNICIPALITY				0	
	95	27	7		60
Rasuwa District	34	6	4	0	24
30301 GOSAIKUNDA RURAL MUNICIPALITY	1	1	0	0	0
30302 AMACHHODINMO RURAL MUNICIPALITY	14	6	0	1	7
30303 UTTARGAYA RURAL MUNICIPALITY	14	6	1	0	7
30304 KALIKA RURAL MUNICIPALITY	14	5	0	0	9
30305 NAUKUNDA RURAL MUNICIPALITY	18	3	2	0	13
Dhading District	916	372	28	63	453
30401 RUBI VALLEY RURAL MUNICIPALITY	7	0	0	1	6
30402 KHANIYABAS RURAL MUNICIPALITY	28	13	0	3	12
30403 GANGA JAMUNA RURAL MUNICIPALITY	58	15	2	3	38
30404 TRIPURASUNDARI RURAL MUNICIPALITY	68	25	2	3	38
30405 NETRAWATI DABAJONG RURAL MUNICIPALITY	36	5	1	0	30
30406 NILKANTHA MUNICIPALITY	180	69	3	30	78
30407 JWALAMUKHI RURAL MUNICIPALITY	74	45	1	0	28
30408 SIDDHALEK RURAL MUNICIPALITY	98	48	1	3	46
30409 BENIGHAT RORANG RURAL MUNICIPALITY	59	13	4	1	41
30410 GAJURI RURAL MUNICIPALITY	86	31	4	0	51
30411 GALCHHI RURAL MUNICIPALITY	66	28	0	15	23
30412 THAKRE RURAL MUNICIPALITY	113	65	2	0	46
30413 DHUNIBENSHI MUNICIPALITY	43	15	8	4	16
Nuwakot District	752	206	18	17	511
30501 DUPCHESHWOR RURAL MUNICIPALITY	35	6	0	0	29
30502 TADI RURAL MUNICIPALITY	54	7	0	1	46
30503 SURYAGADHI RURAL MUNICIPALITY	45	5	0	0	40
30504 BIDUR MUNICIPALITY	148	51	4	4	89
30505 KISPANG RURAL MUNICIPALITY	44	7	0	0	37
30506 MYAGANG RURAL MUNICIPALITY	34	11	0	0	23
30507 TARAKESHWOR RURAL MUNICIPALITY	33	12	2	0	19
30508 BELKOTGADHI MUNICIPALITY	112	39	4	1	68
30509 LIKHU RURAL MUNICIPALITY	57	10	3	11	33
30510 PANCHAKANYA RURAL MUNICIPALITY	33	6	0	0	27
30511 SHIVAPURI RURAL MUNICIPALITY	64	27	4	0	33
30512 KAKANI RURAL MUNICIPALITY	93	25	1	0	67

1) NSIC stands for Nepal Standard Industrial Classification.

2) Registered establishments only.

3) Includes Lease/contract out.

4) Includes "Not reported", "Unknown" and so on.

Table 6-1 Number of Establishments by Section of Industrial Classification, Tenure of Business Place (Land) and Local Level.

District and Local Level	Section of NSIC ¹⁾				
	A				
	Agriculture, forestry and fishing ²⁾				
	Tenure of Business Place (Land)				
	Total	Owned	Rented	Others ³⁾ (Lease+Others)	Not ⁴⁾ Applicable
Kathmandu District	421	57	136	115	113
30601 SHANKHARAPUR MUNICIPALITY	0	0	0	0	0
30602 KAGESHWORI MANAHARA MUNICIPALITY	14	1	6	3	4
30603 GOKARNESHWOR MUNICIPALITY	10	1	7	2	0
30604 BUDHANILKHANTHA MUNICIPALITY	78	6	13	39	20
30605 TOKHA MUNICIPALITY	45	10	13	15	7
30606 TARAKESHWOR MUNICIPALITY	19	5	5	0	9
30607 NAGARJUN MUNICIPALITY	29	1	3	11	14
30608 KATHMANDU METROPOLITIAN CITY	71	4	39	12	16
30609 KIRTIPUR MUNICIPALITY	30	5	6	12	7
30610 CHANDRAGIRI MUNICIPALITY	79	8	24	20	27
30611 DAKSHINKALI MUNICIPALITY	46	16	20	1	9
Bhaktapur District	154	28	33	25	68
30701 CHANGUNARAYAN MUNICIPALITY	87	16	14	10	47
30702 BHAKTAPUR MUNICIPALITY	13	4	3	4	2
30703 MADHYAPUR THIMI MUNICIPALITY	15	0	4	2	9
30704 SURYABINAYAK MUNICIPALITY	39	8	12	9	10
Lalitpur District	301	90	63	31	117
30801 MAHALAXMI MUNICIPALITY	19	0	11	3	5
30802 LALITPUR METROPOLITIAN CITY	104	19	38	12	35
30803 GODAWARI MUNICIPALITY	80	15	12	14	39
30804 KONJYOSOM RURAL MUNICIPALITY	25	17	1	0	7
30805 MAHANKAL RURAL MUNICIPALITY	49	19	1	2	27
30806 BAGMATI RURAL MUNICIPALITY	24	20	0	0	4
Kavrepalanchok District	736	192	38	25	481
30901 CHAURI DEURALI RURAL MUNICIPALITY	25	5	2	0	18
30902 BHUMLU RURAL MUNICIPALITY	36	3	0	0	33
30903 MANDAN DEUPUR MUNICIPALITY	70	17	3	6	44
30904 BANEPA MUNICIPALITY	63	15	9	4	35
30905 DHULIKHEL MUNICIPALITY	31	11	0	3	17
30906 PANCHKHAL MUNICIPALITY	140	43	5	5	90
30907 TEMAL RURAL MUNICIPALITY	34	4	0	1	29
30908 NAMOBUDDHA MUNICIPALITY	70	17	3	1	49
30909 PANAUTI MUNICIPALITY	94	29	1	2	62
30910 BETHANCHOWK RURAL MUNICIPALITY	71	41	5	0	25
30911 ROSHI RURAL MUNICIPALITY	44	1	3	5	35
30912 MAHABHARAT RURAL MUNICIPALITY	39	6	6	1	26
30913 KHANIKHOLA RURAL MUNICIPALITY	19	0	1	0	18
Ramechhap District	584	176	19	12	377
31001 UMAKUNDA RURAL MUNICIPALITY	42	14	0	1	27
31002 GOKULGANGA RURAL MUNICIPALITY	39	11	2	1	25
31003 LIKHU TAMAKOSHI RURAL MUNICIPALITY	59	12	2	2	43
31004 RAMECHHAP MUNICIPALITY	89	39	3	3	44
31005 MANTHALI MUNICIPALITY	114	43	5	3	63
31006 KHANDADEVI RURAL MUNICIPALITY	60	19	2	0	39
31007 DORAMBA RURAL MUNICIPALITY	141	29	4	1	107
31008 SUNAPATI RURAL MUNICIPALITY	40	9	1	1	29
Sindhuli District	1,009	273	13	37	686
31101 DUDHOULI MUNICIPALITY	123	52	0	4	67
31102 PHIKKAL RURAL MUNICIPALITY	52	6	2	2	42
31103 TINPATAN RURAL MUNICIPALITY	140	16	1	1	122
31104 GOLANJOR RURAL MUNICIPALITY	113	50	2	2	59
31105 KAMALAMAI MUNICIPALITY	230	126	6	24	74
31106 SUNKOSHI RURAL MUNICIPALITY	77	2	1	0	74
31107 GHYANGLEKHA RURAL MUNICIPALITY	62	1	0	0	61
31108 MARIN RURAL MUNICIPALITY	54	10	0	0	44
31109 HARIHARPURGAGHI RURAL MUNICIPALITY	158	10	1	4	143

1) NSIC stands for Nepal Standard Industrial Classification.

2) Registered establishments only.

3) Includes Lease/contract out.

4) Includes "Not reported ", "Unknown" and so on.

Table 6-1 Number of Establishments by Section of Industrial Classification, Tenure of Business Place (Land) and Local Level.

District and Local Level	Section of NSIC ¹⁾				
	A				
	Agriculture, forestry and fishing ²⁾				
	Tenure of Business Place (Land)				
	Total	Owned	Rented	Others ³⁾ (Lease+Others)	Not ⁴⁾ Applicable
Makwanpur District	465	133	12	7	313
31201 INDRASAROWAR RURAL MUNICIPALITY	7	2	0	1	4
31202 THAHA MUNICIPALITY	45	7	2	0	36
31203 KAILASH RURAL MUNICIPALITY	7	5	1	0	1
31204 RAKSIRANG RURAL MUNICIPALITY	17	4	0	0	13
31205 MANAHARI RURAL MUNICIPALITY	48	7	1	0	40
31206 HETAUDA SUB-METROPOLITIAN CITY	164	45	5	4	110
31207 BHIMPHEDE RURAL MUNICIPALITY	22	12	0	2	8
31208 MAKAWANPURGADHI RURAL MUNICIPALITY	80	45	1	0	34
31209 BAKAIYA RURAL MUNICIPALITY	59	5	2	0	52
31210 BAGMATI RURAL MUNICIPALITY	16	1	0	0	15
Chitawan District	585	253	39	36	257
31301 RAPTI MUNICIPALITY	73	37	5	2	29
31302 KALIKA MUNICIPALITY	28	10	3	4	11
31303 ICHCHHA KAMANA RURAL MUNICIPALITY	51	3	1	9	38
31304 BHARATPUR METROPOLITIAN CITY	208	75	13	10	110
31305 RATNANAGAR MUNICIPALITY	97	58	9	9	21
31306 KHAIRAHANI MUNICIPALITY	118	64	8	2	44
31307 MADI MUNICIPALITY	10	6	0	0	4

1) NSIC stands for Nepal Standard Industrial Classification.

2) Registered establishments only.

3) Includes Lease/contract out.

4) Includes "Not reported", "Unknown" and so on.

Table 6-1 Number of Establishments by Section of Industrial Classification, Tenure of Business Place (Land) and Local Level.

District and Local Level	Section of NSIC ¹⁾				
	C				
	Manufacturing				
	Tenure of Business Place (Land)				
	Total	Owned	Rented	Others ²⁾ (Lease+Others)	Not ²⁾ Applicable
Bagamati Province					
Total	32,755	4,308	6,884	845	20,718
Metropolitan City	10,175	717	3,909	266	5,283
Sub-Metropolitan City	1,192	121	105	67	899
Municipality	15,841	1,816	2,384	441	11,200
Rural Municipality	5,547	1,654	486	71	3,336
301 Dolakha					
Total	758	77	54	5	622
Municipality	271	23	31	5	212
Rural Municipality	487	54	23	0	410
302 Sindhupalchok					
Total	1,246	388	139	19	700
Municipality	555	116	56	6	377
Rural Municipality	691	272	83	13	323
303 Rasuwa					
Total	96	36	7	0	53
Rural Municipality	96	36	7	0	53
304 Dhading					
Total	1,580	488	211	34	847
Municipality	430	95	70	14	251
Rural Municipality	1,150	393	141	20	596
305 Nuwakot					
Total	1,196	276	175	35	710
Municipality	468	142	101	15	210
Rural Municipality	728	134	74	20	500
306 Kathmandu					
Total	11,691	699	4,744	352	5,896
Metropolitan City	6,043	394	3,551	157	1,941
Municipality	5,648	305	1,193	195	3,955
307 Bhaktapur					
Total	3,367	287	423	127	2,530
Municipality	3,367	287	423	127	2,530

1) NSIC stands for Nepal Standard Industrial Classification.

2) Includes Lease/contract out.

3) Includes "Not reported ", "Unknown" and so on.

Table 6-1 Number of Establishments by Section of Industrial Classification, Tenure of Business Place (Land) and Local Level.

District and Local Level	Section of NSIC ¹⁾				
	C				
	Manufacturing				
	Tenure of Business Place (Land)				
	Total	Owned	Rented	Others ²⁾ (Lease+Others)	Not ²⁾ Applicable
308 Lalitpur					
Total	3,733	238	353	94	3,048
Metropolitan City	2,125	107	211	71	1,736
Municipality	1,241	81	127	21	1,012
Rural Municipality	367	50	15	2	300
309 Kavrepalanchok					
Total	1,914	236	230	23	1,425
Municipality	1,534	175	213	22	1,124
Rural Municipality	380	61	17	1	301
310 Ramechhap					
Total	625	344	93	6	182
Municipality	222	93	27	2	100
Rural Municipality	403	251	66	4	82
311 Sindhuli					
Total	971	545	80	14	332
Municipality	515	259	37	5	214
Rural Municipality	456	286	43	9	118
312 Makwanpur					
Total	2,116	248	137	69	1,662
Sub-Metropolitan City	1,192	121	105	67	899
Municipality	178	12	17	0	149
Rural Municipality	746	115	15	2	614
313 Chitawan					
Total	3,462	446	238	67	2,711
Metropolitan City	2,007	216	147	38	1,606
Municipality	1,412	228	89	29	1,066
Rural Municipality	43	2	2	0	39

1) NSIC stands for Nepal Standard Industrial Classification.

2) Includes Lease/contract out.

3) Includes "Not reported ", "Unknown" and so on.

Table 6-1 Number of Establishments by Section of Industrial Classification, Tenure of Business Place (Land) and Local Level.

District and Local Level	Section of NSIC ¹⁾				
	C				
	Manufacturing				
	Tenure of Business Place (Land)				
	Total	Owned	Rented	Others ²⁾ (Lease+Others)	Not ²⁾ Applicable
Dolakha District	758	77	54	5	622
30101 GAURISHANKAR RURAL MUNICIPALITY	27	6	1	0	20
30102 BIGU RURAL MUNICIPALITY	51	8	2	0	41
30103 KALINCHOWK RURAL MUNICIPALITY	126	9	3	0	114
30104 BAITEDHAR RURAL MUNICIPALITY	82	10	5	0	67
30105 JIRI MUNICIPALITY	42	6	6	1	29
30106 TAMAKOSHI RURAL MUNICIPALITY	49	10	4	0	35
30107 MELUNG RURAL MUNICIPALITY	109	6	5	0	98
30108 SHAILUNG RURAL MUNICIPALITY	43	5	3	0	35
30109 BHIMESHWOR MUNICIPALITY	229	17	25	4	183
Sindhupalchok District	1,166	374	134	19	639
30201 BHOTEKOSHI RURAL MUNICIPALITY	10	3	3	0	4
30202 JUGAL RURAL MUNICIPALITY	86	33	7	7	39
30203 PANCHPOKHARI THANGPAL RURAL MUNICIPALITY	101	48	15	0	38
30204 HELAMBU RURAL MUNICIPALITY	47	18	5	2	22
30205 MELANCHI MUNICIPALITY	205	52	36	3	114
30206 INDRAWOTI RURAL MUNICIPALITY	192	119	33	1	39
30207 CHOUTARA SANGACHOWKGADHI MUNICIPALITY	259	49	12	3	195
30208 BALEPHI RURAL MUNICIPALITY	84	19	11	0	54
30209 BAHRAHISE MUNICIPALITY	91	15	8	0	68
30210 TRIPURASUNDARI RURAL MUNICIPALITY	51	15	3	2	31
30211 LISANKHU PAKHAR RURAL MUNICIPALITY	40	3	1	1	35
30212 SUNKOSHI RURAL MUNICIPALITY				0	
	176	50	12		114
Rasuwa District	80	14	5	0	61
30301 GOSAIKUNDA RURAL MUNICIPALITY	12	2	0	0	10
30302 AMACHHODINMO RURAL MUNICIPALITY	2	1	0	0	1
30303 UTTARGAYA RURAL MUNICIPALITY	29	16	4	0	9
30304 KALIKA RURAL MUNICIPALITY	30	7	1	0	22
30305 NAUKUNDA RURAL MUNICIPALITY	23	10	2	0	11
Dhading District	1,580	488	211	34	847
30401 RUBI VALLEY RURAL MUNICIPALITY	32	14	6	0	12
30402 KHANIYABAS RURAL MUNICIPALITY	60	37	2	3	18
30403 GANGA JAMUNA RURAL MUNICIPALITY	147	93	13	1	40
30404 TRIPURASUNDARI RURAL MUNICIPALITY	191	44	23	5	119
30405 NETRAWATI DABAJONG RURAL MUNICIPALITY	72	3	2	0	67
30406 NILKANTHA MUNICIPALITY	286	52	40	3	191
30407 JWALAMUKHI RURAL MUNICIPALITY	123	67	21	2	33
30408 SIDDHALEK RURAL MUNICIPALITY	101	43	2	2	54
30409 BENIGHAT RORANG RURAL MUNICIPALITY	78	8	6	1	63
30410 GAJURI RURAL MUNICIPALITY	91	24	24	3	40
30411 GALCHHI RURAL MUNICIPALITY	120	35	14	2	69
30412 THAKRE RURAL MUNICIPALITY	135	25	28	1	81
30413 DHUNIBENSHI MUNICIPALITY	144	43	30	11	60
Nuwakot District	1,196	276	175	35	710
30501 DUPCHESHWOR RURAL MUNICIPALITY	150	16	9	17	108
30502 TADI RURAL MUNICIPALITY	88	14	13	0	61
30503 SURYAGADHI RURAL MUNICIPALITY	51	6	1	1	43
30504 BIDUR MUNICIPALITY	341	98	78	9	156
30505 KISPANG RURAL MUNICIPALITY	51	10	7	0	34
30506 MYAGANG RURAL MUNICIPALITY	63	6	3	0	54
30507 TARAKESHWOR RURAL MUNICIPALITY	78	21	3	1	53
30508 BELKOTGADHI MUNICIPALITY	127	44	23	6	54
30509 LIKHU RURAL MUNICIPALITY	86	10	22	0	54
30510 PANCHAKANYA RURAL MUNICIPALITY	73	19	4	1	49
30511 SHIVAPURI RURAL MUNICIPALITY	26	8	4	0	14
30512 KAKANI RURAL MUNICIPALITY	62	24	8	0	30

1) NSIC stands for Nepal Standard Industrial Classification.

2) Includes Lease/contract out.

3) Includes "Not reported ", "Unknown" and so on.

Table 6-1 Number of Establishments by Section of Industrial Classification, Tenure of Business Place (Land) and Local Level.

District and Local Level	Section of NSIC ¹⁾				
	C				
	Manufacturing				
	Tenure of Business Place (Land)				
	Total	Owned	Rented	Others ²⁾ (Lease+Others)	Not ²⁾ Applicable
Kathmandu District	11,691	699	4,744	352	5,896
30601 SHANKHARAPUR MUNICIPALITY	97	11	16	0	70
30602 KAGESHWORI MANAHARA MUNICIPALITY	487	10	55	32	390
30603 GOKARNESHWOR MUNICIPALITY	727	16	129	26	556
30604 BUDHANILKHANTHA MUNICIPALITY	751	31	188	10	522
30605 TOKHA MUNICIPALITY	642	16	242	8	376
30606 TARAKESHWOR MUNICIPALITY	561	20	117	9	415
30607 NAGARJUN MUNICIPALITY	478	21	164	16	277
30608 KATHMANDU METROPOLITIAN CITY	6,043	394	3,551	157	1,941
30609 KIRTIPUR MUNICIPALITY	670	70	93	18	489
30610 CHANDRAGIRI MUNICIPALITY	1,070	85	160	74	751
30611 DAKSHINKALI MUNICIPALITY	165	25	29	2	109
Bhaktapur District	3,367	287	423	127	2,530
30701 CHANGUNARAYAN MUNICIPALITY	456	52	82	27	295
30702 BHAKTAPUR MUNICIPALITY	1,302	141	151	61	949
30703 MADHYAPUR THIMI MUNICIPALITY	829	60	86	12	671
30704 SURYABINAYAK MUNICIPALITY	780	34	104	27	615
Lalitpur District	3,733	238	353	94	3,048
30801 MAHALAXMI MUNICIPALITY	715	39	86	7	583
30802 LALITPUR METROPOLITIAN CITY	2,125	107	211	71	1,736
30803 GODAWARI MUNICIPALITY	526	42	41	14	429
30804 KONJYOSOM RURAL MUNICIPALITY	37	14	2	0	21
30805 MAHANKAL RURAL MUNICIPALITY	48	7	7	2	32
30806 BAGMATI RURAL MUNICIPALITY	282	29	6	0	247
Kavrepalanchok District	1,914	236	230	23	1,425
30901 CHAURI DEURALI RURAL MUNICIPALITY	61	13	1	1	46
30902 BHUMLU RURAL MUNICIPALITY	40	3	2	0	35
30903 MANDAN DEUPUR MUNICIPALITY	141	27	17	1	96
30904 BANEPA MUNICIPALITY	626	63	95	8	460
30905 DHULIKHEL MUNICIPALITY	144	14	31	0	99
30906 PANCHKHAL MUNICIPALITY	228	34	26		165
30907 TEMAL RURAL MUNICIPALITY	69	6	1	0	62
30908 NAMOBUDDHA MUNICIPALITY	119	10	16	3	90
30909 PANAUTI MUNICIPALITY	276	27	28	7	214
30910 BETHANCHOWK RURAL MUNICIPALITY	80	20	5	0	55
30911 ROSHI RURAL MUNICIPALITY	83	9	7	0	67
30912 MAHABHARAT RURAL MUNICIPALITY	22	10	1	0	11
30913 KHANIKHOLA RURAL MUNICIPALITY	25	0	0	0	25
Ramechhap District	625	344	93	6	182
31001 UMAKUNDA RURAL MUNICIPALITY	69	42	5	1	21
31002 GOKULGANGA RURAL MUNICIPALITY	58	29	4	0	25
31003 LIKHU TAMAKOSHI RURAL MUNICIPALITY	65	23	28	1	13
31004 RAMECHHAP MUNICIPALITY	65	31	10	0	24
31005 MANTHALI MUNICIPALITY	157	62	17	2	76
31006 KHANDADEVI RURAL MUNICIPALITY	27	14	9	0	4
31007 DORAMBA RURAL MUNICIPALITY	95	77	7	0	11
31008 SUNAPATI RURAL MUNICIPALITY	89	66	13	2	8
Sindhuli District	971	545	80	14	332
31101 DUDHOULI MUNICIPALITY	164	103	12	1	48
31102 PHIKKAL RURAL MUNICIPALITY	26	15	6	3	2
31103 TINPATAN RURAL MUNICIPALITY	131	91	15	0	25
31104 GOLANJOR RURAL MUNICIPALITY	60	29	6	2	23
31105 KAMALAMAI MUNICIPALITY	351	156	25	4	166
31106 SUNKOSHI RURAL MUNICIPALITY	48	14	5	2	27
31107 GHYANGLEKHA RURAL MUNICIPALITY	30	19	2	0	9
31108 MARIN RURAL MUNICIPALITY	66	33	7	1	25
31109 HARIHARPURGAGHI RURAL MUNICIPALITY	95	85	2	1	7

1) NSIC stands for Nepal Standard Industrial Classification.

2) Includes Lease/contract out.

3) Includes "Not reported", "Unknown" and so on.

Table 6-1 Number of Establishments by Section of Industrial Classification, Tenure of Business Place (Land) and Local Level.

District and Local Level	Section of NSIC ¹⁾				
	C				
	Manufacturing				
	Tenure of Business Place (Land)				
	Total	Owned	Rented	Others ²⁾ (Lease+Others)	Not ²⁾ Applicable
Makwanpur District	2,116	248	137	69	1,662
31201 INDRASAROWAR RURAL MUNICIPALITY	34	0	1	1	32
31202 THAHA MUNICIPALITY	178	12	17	0	149
31203 KAILASH RURAL MUNICIPALITY	54	12	0	0	42
31204 RAKSIRANG RURAL MUNICIPALITY	58	2	0	0	56
31205 MANAHARI RURAL MUNICIPALITY	159	42	5	0	112
31206 HETAUDA SUB-METROPOLITIAN CITY	1,192	121	105	67	899
31207 BHIMPHEDE RURAL MUNICIPALITY	40	6	1	0	33
31208 MAKAWANPURGADHI RURAL MUNICIPALITY	146	20	4	0	122
31209 BAKAIYA RURAL MUNICIPALITY	141	13	4	0	124
31210 BAGMATI RURAL MUNICIPALITY	114	20	0	1	93
Chitawan District	3,462	446	238	67	2,711
31301 RAPTI MUNICIPALITY	189	35	14	8	132
31302 KALIKA MUNICIPALITY	184	16	6	0	162
31303 ICHCHHA KAMANA RURAL MUNICIPALITY	43	2	2	0	39
31304 BHARATPUR METROPOLITIAN CITY	2,007	216	147	38	1,606
31305 RATNANAGAR MUNICIPALITY	514	77	36	5	396
31306 KHAIRAHANI MUNICIPALITY	398	66	18	15	299
31307 MADI MUNICIPALITY	127	34	15	1	77

1) NSIC stands for Nepal Standard Industrial Classification.

2) Includes Lease/contract out.

3) Includes "Not reported", "Unknown" and so on.

Table 6-1 Number of Establishments by Section of Industrial Classification, Tenure of Business Place (Land) and Local Level.

District and Local Level	Section of NSIC ¹⁾				
	B+D+E+F				
	Mining, Electricity, Gas, Water supply & Construction				
	Tenure of Business Place (Land)				
	Total	Owned	Rented	Others ²⁾ (Lease+Others)	Not ²⁾ Applicable
Bagamati Province					
Total	2,173	346	593	157	1,077
Metropolitan City	609	45	302	54	208
Sub-Metropolitan City	141	23	21	8	89
Municipality	825	137	199	66	423
Rural Municipality	598	141	71	29	357
301 Dolakha					
Total	100	15	7	0	78
Municipality	35	4	3	0	28
Rural Municipality	65	11	4	0	50
302 Sindhupalchok					
Total	145	29	21	8	87
Municipality	66	8	14	6	38
Rural Municipality	79	21	7	2	49
303 Rasuwa					
Total	9	3	2	0	4
Rural Municipality	9	3	2	0	4
304 Dhading					
Total	126	18	32	9	67
Municipality	13	3	1	0	9
Rural Municipality	113	15	31	9	58
305 Nuwakot					
Total	80	20	16	8	36
Municipality	34	7	10	3	14
Rural Municipality	46	13	6	5	22
306 Kathmandu					
Total	695	58	345	83	209
Metropolitan City	431	28	251	46	106
Municipality	264	30	94	37	103
307 Bhaktapur					
Total	151	19	36	9	87
Municipality	151	19	36	9	87

1) NSIC stands for Nepal Standard Industrial Classification.

2) Includes Lease/contract out.

3) Includes "Not reported ", "Unknown" and so on.

Table 6-1 Number of Establishments by Section of Industrial Classification, Tenure of Business Place (Land) and Local Level.

District and Local Level	Section of NSIC ¹⁾				
	B+D+E+F				
	Mining, Electricity, Gas, Water supply & Construction				
	Tenure of Business Place (Land)				
	Total	Owned	Rented	Others ²⁾ (Lease+Others)	Not ²⁾ Applicable
308 Lalitpur					
Total	191	23	55	13	100
Metropolitan City	125	11	41	7	66
Municipality	44	11	11	5	17
Rural Municipality	22	1	3	1	17
309 Kavrepalanchok					
Total	169	30	15	7	117
Municipality	103	20	12	1	70
Rural Municipality	66	10	3	6	47
310 Ramechhap					
Total	100	34	7	2	57
Municipality	23	7	4	1	11
Rural Municipality	77	27	3	1	46
311 Sindhuli					
Total	79	19	10	3	47
Municipality	22	10	2	0	10
Rural Municipality	57	9	8	3	37
312 Makwanpur					
Total	221	58	27	11	125
Sub-Metropolitan City	141	23	21	8	89
Municipality	19	4	2	1	12
Rural Municipality	61	31	4	2	24
313 Chitawan					
Total	107	20	20	4	63
Metropolitan City	53	6	10	1	36
Municipality	51	14	10	3	24
Rural Municipality	3	0	0	0	3

1) NSIC stands for Nepal Standard Industrial Classification.

2) Includes Lease/contract out.

3) Includes "Not reported ", "Unknown" and so on.

Table 6-1 Number of Establishments by Section of Industrial Classification, Tenure of Business Place (Land) and Local Level.

District and Local Level	Section of NSIC ¹⁾				
	B+D+E+F				
	Mining, Electricity, Gas, Water supply & Construction				
	Tenure of Business Place (Land)				
	Total	Owned	Rented	Others ²⁾ (Lease+Others)	Not ²⁾ Applicable
Dolakha District	100	15	7	0	78
30101 GAURISHANKAR RURAL MUNICIPALITY	4	1	1	0	2
30102 BIGU RURAL MUNICIPALITY	34	3	0	0	31
30103 KALINCHOWK RURAL MUNICIPALITY	14	0	1	0	13
30104 BAITEDHAR RURAL MUNICIPALITY	5	3	0	0	2
30105 JIRI MUNICIPALITY	9	1	1	0	7
30106 TAMAKOSHI RURAL MUNICIPALITY	7	4	2	0	1
30107 MELUNG RURAL MUNICIPALITY	0	0	0	0	0
30108 SHAILUNG RURAL MUNICIPALITY	1	0	0	0	1
30109 BHIMESHWOR MUNICIPALITY	26	3	2	0	21
Sindhupalchok District	128	26	21	8	73
30201 BHOTEKOSHI RURAL MUNICIPALITY	0	0	0	0	0
30202 JUGAL RURAL MUNICIPALITY	11	6	2	2	1
30203 PANCHPOKHARI THANGPAL RURAL MUNICIPALITY	4	0	0	0	4
30204 HELAMBU RURAL MUNICIPALITY	6	2	1	0	3
30205 MELANCHI MUNICIPALITY	33	3	9	3	18
30206 INDRAWOTI RURAL MUNICIPALITY	24	9	2	0	13
30207 CHOUTARA SANGACHOWKGADHI MUNICIPALITY	28	4	4	2	18
30208 BALEPHI RURAL MUNICIPALITY	2	0	2	0	0
30209 BAHRAHISE MUNICIPALITY	5	1	1	1	2
30210 TRIPURASUNDARI RURAL MUNICIPALITY	13	1	0	0	12
30211 LISANKHU PAKHAR RURAL MUNICIPALITY	2	0	0	0	2
30212 SUNKOSHI RURAL MUNICIPALITY	26	6	2	0	18
Rasuwa District	17	3	0	0	14
30301 GOSAIKUNDA RURAL MUNICIPALITY	2	1	1	0	0
30302 AMACHHODINMO RURAL MUNICIPALITY	2	2	0	0	0
30303 UTTARGAYA RURAL MUNICIPALITY	4	0	1	0	3
30304 KALIKA RURAL MUNICIPALITY	1	0	0	0	1
30305 NAUKUNDA RURAL MUNICIPALITY	0	0	0	0	0
Dhading District	126	18	32	9	67
30401 RUBI VALLEY RURAL MUNICIPALITY	5	2	1	0	2
30402 KHANIYABAS RURAL MUNICIPALITY	12	0	0	2	10
30403 GANGA JAMUNA RURAL MUNICIPALITY	12	1	1	1	9
30404 TRIPURASUNDARI RURAL MUNICIPALITY	9	1	1	0	7
30405 NETRAWATI DABAJONG RURAL MUNICIPALITY	2	0	0	0	2
30406 NILKHANDA MUNICIPALITY	11	2	1	0	8
30407 JWALAMUKHI RURAL MUNICIPALITY	2	0	0	0	2
30408 SIDDHALEK RURAL MUNICIPALITY	9	1	1	1	6
30409 BENIGHAT RORANG RURAL MUNICIPALITY	15	2	2	0	11
30410 GAJURI RURAL MUNICIPALITY	8	3	3	0	2
30411 GALCHHI RURAL MUNICIPALITY	17	1	8	4	4
30412 THAKRE RURAL MUNICIPALITY	22	4	14	1	3
30413 DHUNIBENSHI MUNICIPALITY	2	1	0	0	1
Nuwakot District	80	20	16	8	36
30501 DUPCHESHWOR RURAL MUNICIPALITY	9	2	0	1	6
30502 TADI RURAL MUNICIPALITY	10	2	2	0	6
30503 SURYAGADHI RURAL MUNICIPALITY	4	0	0	0	4
30504 BIDUR MUNICIPALITY	20	5	4	2	9
30505 KISPANG RURAL MUNICIPALITY	0	0	0	0	0
30506 MYAGANG RURAL MUNICIPALITY	3	1	0	0	2
30507 TARAKESHWOR RURAL MUNICIPALITY	0	0	0	0	0
30508 BELKOTGADHI MUNICIPALITY	14	2	6	1	5
30509 LIKHU RURAL MUNICIPALITY	10	2	2	2	4
30510 PANCHAKANYA RURAL MUNICIPALITY	5	4	1	0	0
30511 SHIVAPURI RURAL MUNICIPALITY	2	1	0	1	0
30512 KAKANI RURAL MUNICIPALITY	3	1	1	1	0

1) NSIC stands for Nepal Standard Industrial Classification.

2) Includes Lease/contract out.

3) Includes "Not reported ", "Unknown" and so on.

Table 6-1 Number of Establishments by Section of Industrial Classification, Tenure of Business Place (Land) and Local Level.

District and Local Level	Section of NSIC ¹⁾				
	B+D+E+F				
	Mining, Electricity, Gas, Water supply & Construction				
	Tenure of Business Place (Land)				
	Total	Owned	Rented	Others ²⁾ (Lease+Others)	Not ²⁾ Applicable
Kathmandu District	695	58	345	83	209
30601 SHANKHARAPUR MUNICIPALITY	6	1	3	0	2
30602 KAGESHWORI MANAHARA MUNICIPALITY	16	0	4	3	9
30603 GOKARNESHWOR MUNICIPALITY	23	1	12	2	8
30604 BUDHANILKHANTHA MUNICIPALITY	30	0	15	5	10
30605 TOKHA MUNICIPALITY	31	3	14	3	11
30606 TARAKESHWOR MUNICIPALITY	22	1	10	4	7
30607 NAGARJUN MUNICIPALITY	12	1	5	0	6
30608 KATHMANDU METROPOLITIAN CITY	431	28	251	46	106
30609 KIRTIPUR MUNICIPALITY	49	7	8	9	25
30610 CHANDRAGIRI MUNICIPALITY	59	12	17	8	22
30611 DAKSHINKALI MUNICIPALITY	16	4	6	3	3
Bhaktapur District	151	19	36	9	87
30701 CHANGUNARAYAN MUNICIPALITY	68	8	5	5	50
30702 BHAKTAPUR MUNICIPALITY	20	2	6	2	10
30703 MADHYAPUR THIMI MUNICIPALITY	37	4	19	0	14
30704 SURYABINAYAK MUNICIPALITY	26	5	6	2	13
Lalitpur District	191	23	55	13	100
30801 MAHALAXMI MUNICIPALITY	18	3	3	1	11
30802 LALITPUR METROPOLITIAN CITY	125	11	41	7	66
30803 GODAWARI MUNICIPALITY	26	8	8	4	6
30804 KONJYOSOM RURAL MUNICIPALITY	11	1	0	0	10
30805 MAHANKAL RURAL MUNICIPALITY	7	0	1	1	5
30806 BAGMATI RURAL MUNICIPALITY	4	0	2	0	2
Kavrepalanchok District	169	30	15	7	117
30901 CHAURI DEURALI RURAL MUNICIPALITY	9	0	0	1	8
30902 BHUMLU RURAL MUNICIPALITY	1	0	0	0	1
30903 MANDAN DEUPUR MUNICIPALITY	10	1	3	0	6
30904 BANEPA MUNICIPALITY	31	3	5	0	23
30905 DHULIKHEL MUNICIPALITY	3	0	0	0	3
30906 PANCHKHAL MUNICIPALITY	27	2	2	0	23
30907 TEMAL RURAL MUNICIPALITY	4	1	0	0	3
30908 NAMOBUDDHA MUNICIPALITY	11	2	0	1	8
30909 PANAUTI MUNICIPALITY	21	12	2	0	7
30910 BETHANCHOWK RURAL MUNICIPALITY	14	3	2	0	9
30911 ROSHI RURAL MUNICIPALITY	24	4	1	5	14
30912 MAHABHARAT RURAL MUNICIPALITY	8	2	0	0	6
30913 KHANIKHOLA RURAL MUNICIPALITY	6	0	0	0	6
Ramechhap District	100	34	7	2	57
31001 UMAKUNDA RURAL MUNICIPALITY	45	11	0	0	34
31002 GOKULGANGA RURAL MUNICIPALITY	9	8	0	0	1
31003 LIKHU TAMAKOSHI RURAL MUNICIPALITY	8	3	1	1	3
31004 RAMECHHAP MUNICIPALITY	5	2	1	0	2
31005 MANTHALI MUNICIPALITY	18	5	3	1	9
31006 KHANDADEVI RURAL MUNICIPALITY	8	2	1	0	5
31007 DORAMBA RURAL MUNICIPALITY	5	3	1	0	1
31008 SUNAPATI RURAL MUNICIPALITY	2	0	0	0	2
Sindhuli District	79	19	10	3	47
31101 DUDHOULI MUNICIPALITY	4	3	0	0	1
31102 PHIKKAL RURAL MUNICIPALITY	6	3	0	1	2
31103 TINPATAN RURAL MUNICIPALITY	22	2	0	0	20
31104 GOLANJOR RURAL MUNICIPALITY	7	2	1	0	4
31105 KAMALAMAI MUNICIPALITY	18	7	2	0	9
31106 SUNKOSHI RURAL MUNICIPALITY	16	2	7	2	5
31107 GHYANGLEKHA RURAL MUNICIPALITY	0	0	0	0	0
31108 MARIN RURAL MUNICIPALITY	4	0	0	0	4
31109 HARIHARPURGAGHI RURAL MUNICIPALITY	2	0	0	0	2

1) NSIC stands for Nepal Standard Industrial Classification.

2) Includes Lease/contract out.

3) Includes "Not reported", "Unknown" and so on.

Table 6-1 Number of Establishments by Section of Industrial Classification, Tenure of Business Place (Land) and Local Level.

District and Local Level	Section of NSIC ¹⁾				
	B+D+E+F				
	Mining, Electricity, Gas, Water supply & Construction				
	Tenure of Business Place (Land)				
	Total	Owned	Rented	Others ²⁾ (Lease+Others)	Not ²⁾ Applicable
Makwanpur District	221	58	27	11	125
31201 INDRASAROWAR RURAL MUNICIPALITY	6	3	0	0	3
31202 THAHA MUNICIPALITY	19	4	2	1	12
31203 KAILASH RURAL MUNICIPALITY	4	1	0	0	3
31204 RAKSIRANG RURAL MUNICIPALITY	0	0	0	0	0
31205 MANAHARI RURAL MUNICIPALITY	13	7	1	1	4
31206 HETAUDA SUB-METROPOLITIAN CITY	141	23	21	8	89
31207 BHIMPHEDE RURAL MUNICIPALITY	7	5	1	0	1
31208 MAKAWANPURGADHI RURAL MUNICIPALITY	11	7	0	0	4
31209 BAKAIYA RURAL MUNICIPALITY	13	2	1	1	9
31210 BAGMATI RURAL MUNICIPALITY	7	6	1	0	0
Chitawan District	107	20	20	4	63
31301 RAPTI MUNICIPALITY	13	4	2	2	5
31302 KALIKA MUNICIPALITY	7	2	0	0	5
31303 ICHCHHA KAMANA RURAL MUNICIPALITY	3	0	0	0	3
31304 BHARATPUR METROPOLITIAN CITY	53	6	10	1	36
31305 RATNANAGAR MUNICIPALITY	13	4	5	0	4
31306 KHAIRAHANI MUNICIPALITY	16	4	3	0	9
31307 MADI MUNICIPALITY	2	0	0	1	1

1) NSIC stands for Nepal Standard Industrial Classification.

2) Includes Lease/contract out.

3) Includes "Not reported", "Unknown" and so on.

Table 6-1 Number of Establishments by Section of Industrial Classification, Tenure of Business Place (Land) and Local Level.

District and Local Level	Section of NSIC ¹⁾				
	G				
	Wholesale and Retail Trade				
	Tenure of Business Place (Land)				
	Total	Owned	Rented	Others ²⁾ (Lease+Others)	Not ²⁾ Applicable
Bagamati Province					
Total	144,448	13,928	34,568	1,603	94,349
Metropolitan City	65,031	4,003	26,690	879	33,459
Sub-Metropolitan City	4,731	173	292	20	4,246
Municipality	57,314	5,543	6,584	558	44,629
Rural Municipality	17,372	4,209	1,002	146	12,015
301 Dolakha					
Total	2,675	134	93	20	2,428
Municipality	1,082	31	56	16	979
Rural Municipality	1,593	103	37	4	1,449
302 Sindhupalchok					
Total	4,047	1,011	385	21	2,630
Municipality	1,819	280	204	5	1,330
Rural Municipality	2,228	731	181	16	1,300
303 Rasuwa					
Total	537	153	37	0	347
Rural Municipality	537	153	37	0	347
304 Dhading					
Total	5,246	1,104	498	31	3,613
Municipality	1,639	234	184	9	1,212
Rural Municipality	3,607	870	314	22	2,401
305 Nuwakot					
Total	3,687	765	387	25	2,510
Municipality	1,818	550	312	23	933
Rural Municipality	1,869	215	75	2	1,577
306 Kathmandu					
Total	69,100	4,643	29,882	1,116	33,459
Metropolitan City	45,768	3,132	25,810	777	16,049
Municipality	23,332	1,511	4,072	339	17,410
307 Bhaktapur					
Total	9,387	491	736	82	8,078
Municipality	9,387	491	736	82	8,078

1) NSIC stands for Nepal Standard Industrial Classification.

2) Includes Lease/contract out.

3) Includes "Not reported ", "Unknown" and so on.

Table 6-1 Number of Establishments by Section of Industrial Classification, Tenure of Business Place (Land) and Local Level.

District and Local Level	Section of NSIC ¹⁾				
	G				
	Wholesale and Retail Trade				
	Tenure of Business Place (Land)				
	Total	Owned	Rented	Others ²⁾ (Lease+Others)	Not ²⁾ Applicable
308 Lalitpur					
Total	13,800	575	658	111	12,456
Metropolitan City	9,772	347	499	81	8,845
Municipality	3,662	149	152	29	3,332
Rural Municipality	366	79	7	1	279
309 Kavrepalanchok					
Total	6,135	499	465	22	5,149
Municipality	5,004	435	440	18	4,111
Rural Municipality	1,131	64	25	4	1,038
310 Ramechhap					
Total	2,212	1,221	246	53	692
Municipality	860	394	59	6	401
Rural Municipality	1,352	827	187	47	291
311 Sindhuli					
Total	3,470	2,119	224	52	1,075
Municipality	1,964	1,078	128	14	744
Rural Municipality	1,506	1,041	96	38	331
312 Makwanpur					
Total	7,992	296	340	31	7,325
Sub-Metropolitan City	4,731	173	292	20	4,246
Municipality	534	10	12	0	512
Rural Municipality	2,727	113	36	11	2,567
313 Chitawan					
Total	16,160	917	617	39	14,587
Metropolitan City	9,491	524	381	21	8,565
Municipality	6,213	380	229	17	5,587
Rural Municipality	456	13	7	1	435

1) NSIC stands for Nepal Standard Industrial Classification.

2) Includes Lease/contract out.

3) Includes "Not reported ", "Unknown" and so on.

Table 6-1 Number of Establishments by Section of Industrial Classification, Tenure of Business Place (Land) and Local Level.

District and Local Level	Section of NSIC ¹⁾				
	G				
	Wholesale and Retail Trade				
	Tenure of Business Place (Land)				
	Total	Owned	Rented	Others ²⁾ (Lease+Others)	Not ²⁾ Applicable
Dolakha District	2,675	134	93	20	2,428
30101 GAURISHANKAR RURAL MUNICIPALITY	169	8	1	0	160
30102 BIGU RURAL MUNICIPALITY	230	25	10	0	195
30103 KALINCHOWK RURAL MUNICIPALITY	347	2	0	1	344
30104 BAITEDHAR RURAL MUNICIPALITY	245	18	3	0	224
30105 JIRI MUNICIPALITY	230	9	33	0	188
30106 TAMAKOSHI RURAL MUNICIPALITY	210	31	20	2	157
30107 MELUNG RURAL MUNICIPALITY	184	2	0	1	181
30108 SHAILUNG RURAL MUNICIPALITY	208	17	3	0	188
30109 BHIMESHWOR MUNICIPALITY	852	22	23	16	791
Sindhupalchok District	3,815	999	379	21	2,416
30201 BHOTEKOSHI RURAL MUNICIPALITY	179	66	12	1	100
30202 JUGAL RURAL MUNICIPALITY	320	161	22	11	126
30203 PANCHPOKHARI THANGPAL RURAL MUNICIPALITY	208	63	13	1	131
30204 HELAMBU RURAL MUNICIPALITY	177	67	27	1	82
30205 MELANCHI MUNICIPALITY	621	158	172	4	287
30206 INDRAWOTI RURAL MUNICIPALITY	316	197	55	1	63
30207 CHOUTARA SANGACHOWKGADHI MUNICIPALITY	753	44	9	1	699
30208 BALEPHI RURAL MUNICIPALITY	385	69	19	0	297
30209 BAHRAHISE MUNICIPALITY	445	78	23	0	344
30210 TRIPURASUNDARI RURAL MUNICIPALITY	172	64	6	1	101
30211 LISANKHU PAKHAR RURAL MUNICIPALITY	239	32	21	0	186
30212 SUNKOSHI RURAL MUNICIPALITY	769	165	43	0	561
Rasuwa District	232	12	6	0	214
30301 GOSAIKUNDA RURAL MUNICIPALITY	120	4	0	0	116
30302 AMACHHODINMO RURAL MUNICIPALITY	56	15	2	0	39
30303 UTTARGAYA RURAL MUNICIPALITY	103	49	19	0	35
30304 KALIKA RURAL MUNICIPALITY	140	35	3	0	102
30305 NAUKUNDA RURAL MUNICIPALITY	118	50	13	0	55
Dhading District	5,246	1,104	498	31	3,613
30401 RUBI VALLEY RURAL MUNICIPALITY	107	50	4	0	53
30402 KHANIYABAS RURAL MUNICIPALITY	151	70	20	3	58
30403 GANGA JAMUNA RURAL MUNICIPALITY	297	164	21	2	110
30404 TRIPURASUNDARI RURAL MUNICIPALITY	420	74	19	6	321
30405 NETRAWATI DABAJONG RURAL MUNICIPALITY	162	9	1	0	152
30406 NILKHANTHA MUNICIPALITY	1,182	137	128	6	911
30407 JWALAMUKHI RURAL MUNICIPALITY	267	96	25	0	146
30408 SIDDHALEK RURAL MUNICIPALITY	272	95	7	0	170
30409 BENIGHAT RORANG RURAL MUNICIPALITY	670	43	31	3	593
30410 GAJURI RURAL MUNICIPALITY	458	148	95	5	210
30411 GALCHHI RURAL MUNICIPALITY	398	31	35	2	330
30412 THAKRE RURAL MUNICIPALITY	405	90	56	1	258
30413 DHUNIBENSHI MUNICIPALITY	457	97	56	3	301
Nuwakot District	3,687	765	387	25	2,510
30501 DUPCHESHWOR RURAL MUNICIPALITY	250	27	7	0	216
30502 TADI RURAL MUNICIPALITY	207	27	8	1	171
30503 SURYAGADHI RURAL MUNICIPALITY	183	24	4	0	155
30504 BIDUR MUNICIPALITY	1,434	445	278	20	691
30505 KISPANG RURAL MUNICIPALITY	166	0	0	0	166
30506 MYAGANG RURAL MUNICIPALITY	161	11	8	0	142
30507 TARAKESHWOR RURAL MUNICIPALITY	154	25	9	0	120
30508 BELKOTGADHI MUNICIPALITY	384	105	34	3	242
30509 LIKHU RURAL MUNICIPALITY	280	39	24	1	216
30510 PANCHAKANYA RURAL MUNICIPALITY	138	29	5	0	104
30511 SHIVAPURI RURAL MUNICIPALITY	109	21	2	0	86
30512 KAKANI RURAL MUNICIPALITY	221	12	8	0	201

1) NSIC stands for Nepal Standard Industrial Classification.

2) Includes Lease/contract out.

3) Includes "Not reported ", "Unknown" and so on.

Table 6-1 Number of Establishments by Section of Industrial Classification, Tenure of Business Place (Land) and Local Level.

District and Local Level	Section of NSIC ¹⁾				
	G				
	Wholesale and Retail Trade				
	Tenure of Business Place (Land)				
	Total	Owned	Rented	Others ²⁾ (Lease+Others)	Not ²⁾ Applicable
Kathmandu District	69,100	4,643	29,882	1,116	33,459
30601 SHANKHARAPUR MUNICIPALITY	384	44	19	0	321
30602 KAGESHWORI MANAHARA MUNICIPALITY	2,086	126	151	18	1,791
30603 GOKARNESHWOR MUNICIPALITY	3,548	111	365	169	2,903
30604 BUDHANILKHANTHA MUNICIPALITY	3,440	242	677	23	2,498
30605 TOKHA MUNICIPALITY	3,574	208	1,258	23	2,085
30606 TARAKESHWOR MUNICIPALITY	2,056	122	328	10	1,596
30607 NAGARJUN MUNICIPALITY	1,907	171	590	23	1,123
30608 KATHMANDU METROPOLITIAN CITY	45,768	3,132	25,810	777	16,049
30609 KIRTIPUR MUNICIPALITY	2,033	210	250	14	1,559
30610 CHANDRAGIRI MUNICIPALITY	3,634	178	338	53	3,065
30611 DAKSHINKALI MUNICIPALITY	670	99	96	6	469
Bhaktapur District	9,387	491	736	82	8,078
30701 CHANGUNARAYAN MUNICIPALITY	1,065	161	111	7	786
30702 BHAKTAPUR MUNICIPALITY	3,047	168	301	42	2,536
30703 MADHYAPUR THIMI MUNICIPALITY	2,773	102	187	15	2,469
30704 SURYABINAYAK MUNICIPALITY	2,502	60	137	18	2,287
Lalitpur District	13,800	575	658	111	12,456
30801 MAHALAXMI MUNICIPALITY	2,128	44	93	16	1,975
30802 LALITPUR METROPOLITIAN CITY	9,772	347	499	81	8,845
30803 GODAWARI MUNICIPALITY	1,534	105	59	13	1,357
30804 KONJYOSOM RURAL MUNICIPALITY	102	35	0	0	67
30805 MAHANKAL RURAL MUNICIPALITY	110	3	1	1	105
30806 BAGMATI RURAL MUNICIPALITY	154	41	6	0	107
Kavrepalanchok District	6,135	499	465	22	5,149
30901 CHAURI DEURALI RURAL MUNICIPALITY	154	6	1	0	147
30902 BHUMLU RURAL MUNICIPALITY	167	6	1	0	160
30903 MANDAN DEUPUR MUNICIPALITY	413	48	32	4	329
30904 BANEPA MUNICIPALITY	2,168	175	240	8	1,745
30905 DHULIKHEL MUNICIPALITY	592	53	94	2	443
30906 PANCHKHAL MUNICIPALITY	567	91	31		443
30907 TEMAL RURAL MUNICIPALITY	199	5	2	0	192
30908 NAMOBUDDHA MUNICIPALITY	417	21	18	1	377
30909 PANAUTI MUNICIPALITY	847	47	25	1	774
30910 BETHANCHOWK RURAL MUNICIPALITY	174	10	2	0	162
30911 ROSHI RURAL MUNICIPALITY	269	16	12	1	240
30912 MAHABHARAT RURAL MUNICIPALITY	95	17	6	2	70
30913 KHANIKHOLA RURAL MUNICIPALITY	73	4	1	1	67
Ramechhap District	2,212	1,221	246	53	692
31001 UMAKUNDA RURAL MUNICIPALITY	208	126	38	0	44
31002 GOKULGANGA RURAL MUNICIPALITY	214	91	6	1	116
31003 LIKHU TAMAKOSHI RURAL MUNICIPALITY	303	146	72	44	41
31004 RAMECHHAP MUNICIPALITY	290	167	24	1	98
31005 MANTHALI MUNICIPALITY	570	227	35	5	303
31006 KHANDADEVI RURAL MUNICIPALITY	206	147	32	0	27
31007 DORAMBA RURAL MUNICIPALITY	262	212	19	0	31
31008 SUNAPATI RURAL MUNICIPALITY	159	105	20	2	32
Sindhuli District	3,470	2,119	224	52	1,075
31101 DUDHOULI MUNICIPALITY	663	440	55	5	163
31102 PHIKKAL RURAL MUNICIPALITY	153	96	23	3	31
31103 TINPATAN RURAL MUNICIPALITY	367	285	16	8	58
31104 GOLANJOR RURAL MUNICIPALITY	210	111	12	15	72
31105 KAMALAMAI MUNICIPALITY	1,301	638	73	9	581
31106 SUNKOSHI RURAL MUNICIPALITY	186	99	11	3	73
31107 GHYANGLEKHA RURAL MUNICIPALITY	100	78	4	3	15
31108 MARIN RURAL MUNICIPALITY	266	172	28	1	65
31109 HARIHARPURGAGHI RURAL MUNICIPALITY	224	200	2	5	17

1) NSIC stands for Nepal Standard Industrial Classification.

2) Includes Lease/contract out.

3) Includes "Not reported", "Unknown" and so on.

Table 6-1 Number of Establishments by Section of Industrial Classification, Tenure of Business Place (Land) and Local Level.

District and Local Level	Section of NSIC ¹⁾				
	G				
	Wholesale and Retail Trade				
	Tenure of Business Place (Land)				
	Total	Owned	Rented	Others ²⁾ (Lease+Others)	Not ²⁾ Applicable
Makwanpur District	7,992	296	340	31	7,325
31201 INDRASAROWAR RURAL MUNICIPALITY	218	12	2	3	201
31202 THAHA MUNICIPALITY	534	10	12	0	512
31203 KAILASH RURAL MUNICIPALITY	153	10	3	0	140
31204 RAKSIRANG RURAL MUNICIPALITY	188	6	4	1	177
31205 MANAHARI RURAL MUNICIPALITY	733	15	14	0	704
31206 HETAUDA SUB-METROPOLITIAN CITY	4,731	173	292	20	4,246
31207 BHIMPHEDE RURAL MUNICIPALITY	278	3	2	7	266
31208 MAKAWANPURGADHI RURAL MUNICIPALITY	298	41	3	0	254
31209 BAKAIYA RURAL MUNICIPALITY	469	10	3	0	456
31210 BAGMATI RURAL MUNICIPALITY	390	16	5	0	369
Chitawan District	16,160	917	617	39	14,587
31301 RAPTI MUNICIPALITY	1,011	112	53	3	843
31302 KALIKA MUNICIPALITY	840	15	15	1	809
31303 ICHCHHA KAMANA RURAL MUNICIPALITY	456	13	7	1	435
31304 BHARATPUR METROPOLITIAN CITY	9,491	524	381	21	8,565
31305 RATNANAGAR MUNICIPALITY	2,268	91	72	5	2,100
31306 KHAIRAHANI MUNICIPALITY	1,517	96	61	6	1,354
31307 MADI MUNICIPALITY	577	66	28	2	481

1) NSIC stands for Nepal Standard Industrial Classification.

2) Includes Lease/contract out.

3) Includes "Not reported", "Unknown" and so on.

Table 6-1 Number of Establishments by Section of Industrial Classification, Tenure of Business Place (Land) and Local Level.

District and Local Level	Section of NSIC ¹⁾				
	H+J				
	Transportation and Storage, Information and Communication				
	Tenure of Business Place (Land)				
	Total	Owned	Rented	Others ²⁾ (Lease+Others)	Not ²⁾ Applicable
Bagamati Province					
Total	2,243	207	684	78	1,274
Metropolitan City	1,326	84	569	64	609
Sub-Metropolitan City	112	12	6	0	94
Municipality	570	68	95	11	396
Rural Municipality	235	43	14	3	175
301 Dolakha					
Total	53	3	2	1	47
Municipality	33	2	1	0	30
Rural Municipality	20	1	1	1	17
302 Sindhupalchok					
Total	68	18	7	1	42
Municipality	32	10	5	1	16
Rural Municipality	36	8	2	0	26
303 Rasuwa					
Total	13	2	2	0	9
Rural Municipality	13	2	2	0	9
304 Dhading					
Total	74	13	4	0	57
Municipality	12	2	1	0	9
Rural Municipality	62	11	3	0	48
305 Nuwakot					
Total	39	7	8	0	24
Municipality	19	5	4	0	10
Rural Municipality	20	2	4	0	14
306 Kathmandu					
Total	1,264	84	585	60	535
Metropolitan City	1,025	65	533	54	373
Municipality	239	19	52	6	162
307 Bhaktapur					
Total	76	3	10	4	59
Municipality	76	3	10	4	59

1) NSIC stands for Nepal Standard Industrial Classification.

2) Includes Lease/contract out.

3) Includes "Not reported ", "Unknown" and so on.

Table 6-1 Number of Establishments by Section of Industrial Classification, Tenure of Business Place (Land) and Local Level.

District and Local Level	Section of NSIC ¹⁾				
	H+J				
	Transportation and Storage, Information and Communication				
	Tenure of Business Place (Land)				
	Total	Owned	Rented	Others ²⁾ (Lease+Others)	Not ²⁾ Applicable
308 Lalitpur					
Total	218	17	30	8	163
Metropolitan City	185	12	25	8	140
Municipality	26	4	5	0	17
Rural Municipality	7	1	0	0	6
309 Kavrepalanchok					
Total	84	10	13	0	61
Municipality	62	8	13	0	41
Rural Municipality	22	2	0	0	20
310 Ramechhap					
Total	28	12	1	0	15
Municipality	11	2	1	0	8
Rural Municipality	17	10	0	0	7
311 Sindhuli					
Total	51	10	3	1	37
Municipality	25	5	2	0	18
Rural Municipality	26	5	1	1	19
312 Makwanpur					
Total	129	15	8	0	106
Sub-Metropolitan City	112	12	6	0	94
Municipality	7	2	1	0	4
Rural Municipality	10	1	1	0	8
313 Chitawan					
Total	146	13	11	3	119
Metropolitan City	116	7	11	2	96
Municipality	28	6	0	0	22
Rural Municipality	2	0	0	1	1

1) NSIC stands for Nepal Standard Industrial Classification.

2) Includes Lease/contract out.

3) Includes "Not reported ", "Unknown" and so on.

Table 6-1 Number of Establishments by Section of Industrial Classification, Tenure of Business Place (Land) and Local Level.

District and Local Level	Section of NSIC ¹⁾				
	H+J				
	Transportation and Storage, Information and Communication				
	Tenure of Business Place (Land)				
	Total	Owned	Rented	Others ²⁾ (Lease+Others)	Not ²⁾ Applicable
Dolakha District	53	3	2	1	47
30101 GAURISHANKAR RURAL MUNICIPALITY	3	0	0	0	3
30102 BIGU RURAL MUNICIPALITY	3	0	0	0	3
30103 KALINCHOWK RURAL MUNICIPALITY	5	0	0	1	4
30104 BAITEDHAR RURAL MUNICIPALITY	1	0	0	0	1
30105 JIRI MUNICIPALITY	4	1	0	0	3
30106 TAMAKOSHI RURAL MUNICIPALITY	4	1	1	0	2
30107 MELUNG RURAL MUNICIPALITY	3	0	0	0	3
30108 SHAILUNG RURAL MUNICIPALITY	1	0	0	0	1
30109 BHIMESHWOR MUNICIPALITY	29	1	1	0	27
Sindhupalchok District	63	18	7	1	37
30201 BHOTEKOSHI RURAL MUNICIPALITY	0	0	0	0	0
30202 JUGAL RURAL MUNICIPALITY	3	1	1	0	1
30203 PANCHPOKHARI THANGPAL RURAL MUNICIPALITY	5	0	0	0	5
30204 HELAMBU RURAL MUNICIPALITY	1	1	0	0	0
30205 MELANCHI MUNICIPALITY	9	3	4	0	2
30206 INDRAWOTI RURAL MUNICIPALITY	6	2	0	0	4
30207 CHOUTARA SANGACHOWKGADHI MUNICIPALITY	19	5	0	1	13
30208 BALEPHI RURAL MUNICIPALITY	9	4	0	0	5
30209 BAHRAHISE MUNICIPALITY	4	2	1	0	1
30210 TRIPURASUNDARI RURAL MUNICIPALITY	3	0	1	0	2
30211 LISANKHU PAKHAR RURAL MUNICIPALITY	4	0	0	0	4
30212 SUNKOSHI RURAL MUNICIPALITY				0	
	18	2	2		14
Rasuwa District	5	0	0	0	5
30301 GOSAIKUNDA RURAL MUNICIPALITY	3	1	2	0	0
30302 AMACHHODINMO RURAL MUNICIPALITY	6	0	0	0	6
30303 UTTARGAYA RURAL MUNICIPALITY	1	0	0	0	1
30304 KALIKA RURAL MUNICIPALITY	3	1	0	0	2
30305 NAUKUNDA RURAL MUNICIPALITY	0	0	0	0	0
Dhading District	74	13	4	0	57
30401 RUBI VALLEY RURAL MUNICIPALITY	35	2	0	0	33
30402 KHANIYABAS RURAL MUNICIPALITY	2	0	1	0	1
30403 GANGA JAMUNA RURAL MUNICIPALITY	12	9	1	0	2
30404 TRIPURASUNDARI RURAL MUNICIPALITY	1	0	0	0	1
30405 NETRAWATI DABAJONG RURAL MUNICIPALITY	1	0	0	0	1
30406 NILKANTHA MUNICIPALITY	12	2	1	0	9
30407 JWALAMUKHI RURAL MUNICIPALITY	2	0	0	0	2
30408 SIDDHALEK RURAL MUNICIPALITY	1	0	0	0	1
30409 BENIGHAT RORANG RURAL MUNICIPALITY	0	0	0	0	0
30410 GAJURI RURAL MUNICIPALITY	5	0	1	0	4
30411 GALCHHI RURAL MUNICIPALITY	2	0	0	0	2
30412 THAKRE RURAL MUNICIPALITY	1	0	0	0	1
30413 DHUNIBENSHI MUNICIPALITY	0	0	0	0	0
Nuwakot District	39	7	8	0	24
30501 DUPCHESHWOR RURAL MUNICIPALITY	1	1	0	0	0
30502 TADI RURAL MUNICIPALITY	1	0	0	0	1
30503 SURYAGADHI RURAL MUNICIPALITY	0	0	0	0	0
30504 BIDUR MUNICIPALITY	18	4	4	0	10
30505 KISPANG RURAL MUNICIPALITY	0	0	0	0	0
30506 MYAGANG RURAL MUNICIPALITY	1	0	0	0	1
30507 TARAKESHWOR RURAL MUNICIPALITY	3	1	0	0	2
30508 BELKOTGADHI MUNICIPALITY	1	1	0	0	0
30509 LIKHU RURAL MUNICIPALITY	1	0	1	0	0
30510 PANCHAKANYA RURAL MUNICIPALITY	2	0	0	0	2
30511 SHIVAPURI RURAL MUNICIPALITY	9	0	3	0	6
30512 KAKANI RURAL MUNICIPALITY	2	0	0	0	2

1) NSIC stands for Nepal Standard Industrial Classification.

2) Includes Lease/contract out.

3) Includes "Not reported ", "Unknown" and so on.

Table 6-1 Number of Establishments by Section of Industrial Classification, Tenure of Business Place (Land) and Local Level.

District and Local Level	Section of NSIC ¹⁾				
	H+J				
	Transportation and Storage, Information and Communication				
	Tenure of Business Place (Land)				
	Total	Owned	Rented	Others ²⁾ (Lease+Others)	Not ²⁾ Applicable
Kathmandu District	1,264	84	585	60	535
30601 SHANKHARAPUR MUNICIPALITY	3	1	0	0	2
30602 KAGESHWORI MANAHARA MUNICIPALITY	7	0	0	0	7
30603 GOKARNESHWOR MUNICIPALITY	30	2	2	1	25
30604 BUDHANILKHANDA MUNICIPALITY	35	2	7	0	26
30605 TOKHA MUNICIPALITY	37	1	15	0	21
30606 TARAKESHWOR MUNICIPALITY	7	0	1	0	6
30607 NAGARJUN MUNICIPALITY	21	0	11	1	9
30608 KATHMANDU METROPOLITAN CITY	1,025	65	533	54	373
30609 KIRTIPUR MUNICIPALITY	37	3	7	2	25
30610 CHANDRAGIRI MUNICIPALITY	55	10	8	2	35
30611 DAKSHINKALI MUNICIPALITY	7	0	1	0	6
Bhaktapur District	76	3	10	4	59
30701 CHANGUNARAYAN MUNICIPALITY	6	0	2	0	4
30702 BHAKTAPUR MUNICIPALITY	27	2	3	3	19
30703 MADHYAPUR THIMI MUNICIPALITY	29	0	4	1	24
30704 SURYABINAYAK MUNICIPALITY	14	1	1	0	12
Lalitpur District	218	17	30	8	163
30801 MAHALAXMI MUNICIPALITY	14	1	3	0	10
30802 LALITPUR METROPOLITAN CITY	185	12	25	8	140
30803 GODAWARI MUNICIPALITY	12	3	2	0	7
30804 KONJYOSOM RURAL MUNICIPALITY	2	0	0	0	2
30805 MAHANKAL RURAL MUNICIPALITY	4	1	0	0	3
30806 BAGMATI RURAL MUNICIPALITY	1	0	0	0	1
Kavrepalanchok District	84	10	13	0	61
30901 CHAURI DEURALI RURAL MUNICIPALITY	1	0	0	0	1
30902 BHUMLU RURAL MUNICIPALITY	2	0	0	0	2
30903 MANDAN DEUPUR MUNICIPALITY	2	0	0	0	2
30904 BANEPA MUNICIPALITY	37	4	11	0	22
30905 DHULIKHEL MUNICIPALITY	3	1	0	0	2
30906 PANCHKHAL MUNICIPALITY	7	2	2	0	3
30907 TEMAL RURAL MUNICIPALITY	0	0	0	0	0
30908 NAMOBUDDHA MUNICIPALITY	4	0	0	0	4
30909 PANAUTI MUNICIPALITY	9	1	0	0	8
30910 BETHANCHOWK RURAL MUNICIPALITY	2	0	0	0	2
30911 ROSHI RURAL MUNICIPALITY	6	1	0	0	5
30912 MAHABHARAT RURAL MUNICIPALITY	6	1	0	0	5
30913 KHANIKHOLA RURAL MUNICIPALITY	5	0	0	0	5
Ramechhap District	28	12	1	0	15
31001 UMAKUNDA RURAL MUNICIPALITY	5	3	0	0	2
31002 GOKULGANGA RURAL MUNICIPALITY	1	0	0	0	1
31003 LIKHU TAMAKOSHI RURAL MUNICIPALITY	3	1	0	0	2
31004 RAMECHHAP MUNICIPALITY	5	2	0	0	3
31005 MANTHALI MUNICIPALITY	6	0	1	0	5
31006 KHANDADEVI RURAL MUNICIPALITY	1	1	0	0	0
31007 DORAMBA RURAL MUNICIPALITY	2	2	0	0	0
31008 SUNAPATI RURAL MUNICIPALITY	5	3	0	0	2
Sindhuli District	51	10	3	1	37
31101 DUDHOULI MUNICIPALITY	5	0	1	0	4
31102 PHIKKAL RURAL MUNICIPALITY	6	1	1	0	4
31103 TINPATAN RURAL MUNICIPALITY	4	2	0	0	2
31104 GOLANJOR RURAL MUNICIPALITY	8	1	0	1	6
31105 KAMALAMAI MUNICIPALITY	20	5	1	0	14
31106 SUNKOSHI RURAL MUNICIPALITY	3	1	0	0	2
31107 GHYANGLEKHA RURAL MUNICIPALITY	3	0	0	0	3
31108 MARIN RURAL MUNICIPALITY	1	0	0	0	1
31109 HARIHARPURGAGHI RURAL MUNICIPALITY	1	0	0	0	1

1) NSIC stands for Nepal Standard Industrial Classification.

2) Includes Lease/contract out.

3) Includes "Not reported", "Unknown" and so on.

Table 6-1 Number of Establishments by Section of Industrial Classification, Tenure of Business Place (Land) and Local Level.

District and Local Level	Section of NSIC ¹⁾				
	H+J				
	Transportation and Storage, Information and Communication				
	Tenure of Business Place (Land)				
	Total	Owned	Rented	Others ²⁾ (Lease+Others)	Not ²⁾ Applicable
Makwanpur District	129	15	8	0	106
31201 INDRASAROWAR RURAL MUNICIPALITY	1	0	0	0	1
31202 THAHA MUNICIPALITY	7	2	1	0	4
31203 KAILASH RURAL MUNICIPALITY	0	0	0	0	0
31204 RAKSIRANG RURAL MUNICIPALITY	0	0	0	0	0
31205 MANAHARI RURAL MUNICIPALITY	1	0	1	0	0
31206 HETAUDA SUB-METROPOLITIAN CITY	112	12	6	0	94
31207 BHIMPHEDE RURAL MUNICIPALITY	2	1	0	0	1
31208 MAKAWANPURGADHI RURAL MUNICIPALITY	2	0	0	0	2
31209 BAKAIYA RURAL MUNICIPALITY	3	0	0	0	3
31210 BAGMATI RURAL MUNICIPALITY	1	0	0	0	1
Chitawan District	146	13	11	3	119
31301 RAPTI MUNICIPALITY	4	1	0	0	3
31302 KALIKA MUNICIPALITY	6	0	0	0	6
31303 ICHCHHA KAMANA RURAL MUNICIPALITY	2	0	0	1	1
31304 BHARATPUR METROPOLITIAN CITY	116	7	11	2	96
31305 RATNANAGAR MUNICIPALITY	12	3	0	0	9
31306 KHAIRAHANI MUNICIPALITY	4	1	0	0	3
31307 MADI MUNICIPALITY	2	1	0	0	1

1) NSIC stands for Nepal Standard Industrial Classification.

2) Includes Lease/contract out.

3) Includes "Not reported", "Unknown" and so on.

Table 6-1 Number of Establishments by Section of Industrial Classification, Tenure of Business Place (Land) and Local Level.

District and Local Level	Section of NSIC ¹⁾				
	I				
	Accommodation and Food Service				
	Tenure of Business Place (Land)				
	Total	Owned	Rented	Others ²⁾ (Lease+Others)	Not ²⁾ Applicable
Bagamati Province					
Total	47,029	3,849	11,705	715	30,760
Metropolitan City	18,800	828	8,465	327	9,180
Sub-Metropolitan City	1,412	62	82	22	1,246
Municipality	20,935	1,846	2,652	280	16,157
Rural Municipality	5,882	1,113	506	86	4,177
301 Dolakha					
Total	932	38	28	12	854
Municipality	463	15	19	4	425
Rural Municipality	469	23	9	8	429
302 Sindhupalchok					
Total	1,174	245	154	17	758
Municipality	608	93	80	6	429
Rural Municipality	566	152	74	11	329
303 Rasuwa					
Total	431	47	16	2	366
Rural Municipality	431	47	16	2	366
304 Dhading					
Total	1,834	350	272	21	1,191
Municipality	590	65	87	5	433
Rural Municipality	1,244	285	185	16	758
305 Nuwakot					
Total	1,242	244	172	26	800
Municipality	663	173	138	22	330
Rural Municipality	579	71	34	4	470
306 Kathmandu					
Total	21,894	1,029	9,765	374	10,726
Metropolitan City	13,015	600	8,129	246	4,040
Municipality	8,879	429	1,636	128	6,686
307 Bhaktapur					
Total	3,403	195	260	40	2,908
Municipality	3,403	195	260	40	2,908

1) NSIC stands for Nepal Standard Industrial Classification.

2) Includes Lease/contract out.

3) Includes "Not reported ", "Unknown" and so on.

Table 6-1 Number of Establishments by Section of Industrial Classification, Tenure of Business Place (Land) and Local Level.

District and Local Level	Section of NSIC ¹⁾				
	I				
	Accommodation and Food Service				
	Tenure of Business Place (Land)				
	Total	Owned	Rented	Others ²⁾ (Lease+Others)	Not ²⁾ Applicable
308 Lalitpur					
Total	4,351	184	240	76	3,851
Metropolitan City	2,856	79	204	56	2,517
Municipality	1,357	72	30	20	1,235
Rural Municipality	138	33	6	0	99
309 Kavrepalanchok					
Total	2,643	296	245	27	2,075
Municipality	2,229	264	238	24	1,703
Rural Municipality	414	32	7	3	372
310 Ramechhap					
Total	672	247	113	4	308
Municipality	273	73	33	2	165
Rural Municipality	399	174	80	2	143
311 Sindhuli					
Total	1,005	413	126	24	442
Municipality	512	211	52	4	245
Rural Municipality	493	202	74	20	197
312 Makwanpur					
Total	2,609	171	104	46	2,288
Sub-Metropolitan City	1,412	62	82	22	1,246
Municipality	356	24	5	4	323
Rural Municipality	841	85	17	20	719
313 Chitawan					
Total	4,839	390	210	46	4,193
Metropolitan City	2,929	149	132	25	2,623
Municipality	1,602	232	74	21	1,275
Rural Municipality	308	9	4	0	295

1) NSIC stands for Nepal Standard Industrial Classification.

2) Includes Lease/contract out.

3) Includes "Not reported ", "Unknown" and so on.

Table 6-1 Number of Establishments by Section of Industrial Classification, Tenure of Business Place (Land) and Local Level.

District and Local Level	Section of NSIC ¹⁾				
	I				
	Accommodation and Food Service				
	Tenure of Business Place (Land)				
	Total	Owned	Rented	Others ²⁾ (Lease+Others)	Not ²⁾ Applicable
Dolakha District	932	38	28	12	854
30101 GAURISHANKAR RURAL MUNICIPALITY	45	6	1	0	38
30102 BIGU RURAL MUNICIPALITY	71	1	2	0	68
30103 KALINCHOWK RURAL MUNICIPALITY	145	6	2	7	130
30104 BAITEDHAR RURAL MUNICIPALITY	92	2	0	0	90
30105 JIRI MUNICIPALITY	101	2	17	3	79
30106 TAMAKOSHI RURAL MUNICIPALITY	38	6	3	1	28
30107 MELUNG RURAL MUNICIPALITY	29	0	0	0	29
30108 SHAILUNG RURAL MUNICIPALITY	49	2	1	0	46
30109 BHIMESHWOR MUNICIPALITY	362	13	2	1	346
Sindhupalchok District	1,143	243	154	17	729
30201 BHOTEKOSHI RURAL MUNICIPALITY	46	5	2	1	38
30202 JUGAL RURAL MUNICIPALITY	39	9	6	5	19
30203 PANCHPOKHARI THANGPAL RURAL MUNICIPALITY	80	23	7	0	50
30204 HELAMBU RURAL MUNICIPALITY	93	44	16	2	31
30205 MELANCHI MUNICIPALITY	226	71	71	2	82
30206 INDRAWOTI RURAL MUNICIPALITY	85	36	26	3	20
30207 CHOUTARA SANGACHOWKGADHI MUNICIPALITY	274	13	6	4	251
30208 BALEPHI RURAL MUNICIPALITY	93	18	16	0	59
30209 BAHRAHISE MUNICIPALITY	108	9	3	0	96
30210 TRIPURASUNDARI RURAL MUNICIPALITY	15	5	0	0	10
30211 LISANKHU PAKHAR RURAL MUNICIPALITY	84	10	1	0	73
30212 SUNKOSHI RURAL MUNICIPALITY				0	
	462	49	16		395
Rasuwa District	31	2	0	0	29
30301 GOSAIKUNDA RURAL MUNICIPALITY	283	3	4	2	274
30302 AMACHHODINMO RURAL MUNICIPALITY	31	12	1	0	18
30303 UTTARGAYA RURAL MUNICIPALITY	33	13	4	0	16
30304 KALIKA RURAL MUNICIPALITY	73	16	3	0	54
30305 NAUKUNDA RURAL MUNICIPALITY	11	3	4	0	4
Dhading District	1,834	350	272	21	1,191
30401 RUBI VALLEY RURAL MUNICIPALITY	23	11	2	0	10
30402 KHANIYABAS RURAL MUNICIPALITY	40	14	11	4	11
30403 GANGA JAMUNA RURAL MUNICIPALITY	46	20	2	0	24
30404 TRIPURASUNDARI RURAL MUNICIPALITY	113	14	5	2	92
30405 NETRAWATI DABAJONG RURAL MUNICIPALITY	41	2	3	0	36
30406 NILKANTHA MUNICIPALITY	301	18	61	0	222
30407 JWALAMUKHI RURAL MUNICIPALITY	71	18	15	0	38
30408 SIDDHALEK RURAL MUNICIPALITY	57	25	1	0	31
30409 BENIGHAT RORANG RURAL MUNICIPALITY	256	28	29	1	198
30410 GAJURI RURAL MUNICIPALITY	244	91	60	6	87
30411 GALCHHI RURAL MUNICIPALITY	145	13	10	3	119
30412 THAKRE RURAL MUNICIPALITY	208	49	47	0	112
30413 DHUNIBENSHI MUNICIPALITY	289	47	26	5	211
Nuwakot District	1,242	244	172	26	800
30501 DUPCHESHWOR RURAL MUNICIPALITY	92	15	4	0	73
30502 TADI RURAL MUNICIPALITY	64	6	3	1	54
30503 SURYAGADHI RURAL MUNICIPALITY	42	2	1	0	39
30504 BIDUR MUNICIPALITY	566	148	132	20	266
30505 KISPANG RURAL MUNICIPALITY	68	0	2	0	66
30506 MYAGANG RURAL MUNICIPALITY	50	3	1	0	46
30507 TARAKESHWOR RURAL MUNICIPALITY	37	6	2	0	29
30508 BELKOTGADHI MUNICIPALITY	97	25	6	2	64
30509 LIKHU RURAL MUNICIPALITY	65	6	7	0	52
30510 PANCHAKANYA RURAL MUNICIPALITY	19	4	4	0	11
30511 SHIVAPURI RURAL MUNICIPALITY	47	14	8	1	24
30512 KAKANI RURAL MUNICIPALITY	95	15	2	2	76

1) NSIC stands for Nepal Standard Industrial Classification.

2) Includes Lease/contract out.

3) Includes "Not reported ", "Unknown" and so on.

Table 6-1 Number of Establishments by Section of Industrial Classification, Tenure of Business Place (Land) and Local Level.

District and Local Level	Section of NSIC ¹⁾				
	I				
	Accommodation and Food Service				
	Tenure of Business Place (Land)				
	Total	Owned	Rented	Others ²⁾ (Lease+Others)	Not ²⁾ Applicable
Kathmandu District	21,894	1,029	9,765	374	10,726
30601 SHANKHARAPUR MUNICIPALITY	253	30	14	2	207
30602 KAGESHWORI MANAHARA MUNICIPALITY	689	22	30	16	621
30603 GOKARNESHWOR MUNICIPALITY	1,474	29	160	29	1,256
30604 BUDHANILKHANTHA MUNICIPALITY	1,252	59	261	12	920
30605 TOKHA MUNICIPALITY	1,380	25	551	14	790
30606 TARAKESHWOR MUNICIPALITY	713	38	133	6	536
30607 NAGARJUN MUNICIPALITY	640	52	204	10	374
30608 KATHMANDU METROPOLITIAN CITY	13,015	600	8,129	246	4,040
30609 KIRTIPUR MUNICIPALITY	783	46	104	18	615
30610 CHANDRAGIRI MUNICIPALITY	1,359	61	118	17	1,163
30611 DAKSHINKALI MUNICIPALITY	336	67	61	4	204
Bhaktapur District	3,403	195	260	40	2,908
30701 CHANGUNARAYAN MUNICIPALITY	601	89	54	6	452
30702 BHAKTAPUR MUNICIPALITY	980	50	95	14	821
30703 MADHYAPUR THIMI MUNICIPALITY	941	12	64	10	855
30704 SURYABINAYAK MUNICIPALITY	881	44	47	10	780
Lalitpur District	4,351	184	240	76	3,851
30801 MAHALAXMI MUNICIPALITY	684	11	12	9	652
30802 LALITPUR METROPOLITIAN CITY	2,856	79	204	56	2,517
30803 GODAWARI MUNICIPALITY	673	61	18	11	583
30804 KONJYOSOM RURAL MUNICIPALITY	58	14	2	0	42
30805 MAHANKAL RURAL MUNICIPALITY	34	3	3	0	28
30806 BAGMATI RURAL MUNICIPALITY	46	16	1	0	29
Kavrepalanchok District	2,643	296	245	27	2,075
30901 CHAURI DEURALI RURAL MUNICIPALITY	56	6	0	1	49
30902 BHUMLU RURAL MUNICIPALITY	84	8	0	0	76
30903 MANDAN DEUPUR MUNICIPALITY	192	37	15	1	139
30904 BANEPA MUNICIPALITY	706	72	75	5	554
30905 DHULIKHEL MUNICIPALITY	441	53	84	12	292
30906 PANCHKHAL MUNICIPALITY	282	67	29		182
30907 TEMAL RURAL MUNICIPALITY	51	1	1	0	49
30908 NAMOBUDDHA MUNICIPALITY	233	17	22	2	192
30909 PANAUTI MUNICIPALITY	375	18	13	0	344
30910 BETHANCHOWK RURAL MUNICIPALITY	73	5	1	0	67
30911 ROSHI RURAL MUNICIPALITY	121	9	5	1	106
30912 MAHABHARAT RURAL MUNICIPALITY	18	3	0	1	14
30913 KHANIKHOLA RURAL MUNICIPALITY	11	0	0	0	11
Ramechhap District	672	247	113	4	308
31001 UMAKUNDA RURAL MUNICIPALITY	90	47	23	0	20
31002 GOKULGANGA RURAL MUNICIPALITY	107	27	3	0	77
31003 LIKHU TAMAKOSHI RURAL MUNICIPALITY	79	39	26	2	12
31004 RAMECHHAP MUNICIPALITY	96	44	11	0	41
31005 MANTHALI MUNICIPALITY	177	29	22	2	124
31006 KHANDADEVI RURAL MUNICIPALITY	48	19	8	0	21
31007 DORAMBA RURAL MUNICIPALITY	45	28	8	0	9
31008 SUNAPATI RURAL MUNICIPALITY	30	14	12	0	4
Sindhuli District	1,005	413	126	24	442
31101 DUDHOULI MUNICIPALITY	102	48	16	0	38
31102 PHIKKAL RURAL MUNICIPALITY	23	11	8	1	3
31103 TINPATAN RURAL MUNICIPALITY	52	33	3	0	16
31104 GOLANJOR RURAL MUNICIPALITY	121	29	17	8	67
31105 KAMALAMAI MUNICIPALITY	410	163	36	4	207
31106 SUNKOSHI RURAL MUNICIPALITY	160	58	32	3	67
31107 GHYANGLEKHA RURAL MUNICIPALITY	26	14	1	4	7
31108 MARIN RURAL MUNICIPALITY	74	37	12	2	23
31109 HARIHARPURGAGHI RURAL MUNICIPALITY	37	20	1	2	14

1) NSIC stands for Nepal Standard Industrial Classification.

2) Includes Lease/contract out.

3) Includes "Not reported", "Unknown" and so on.

Table 6-1 Number of Establishments by Section of Industrial Classification, Tenure of Business Place (Land) and Local Level.

District and Local Level	Section of NSIC ¹⁾				
	I				
	Accommodation and Food Service				
	Tenure of Business Place (Land)				
	Total	Owned	Rented	Others ²⁾ (Lease+Others)	Not ²⁾ Applicable
Makwanpur District	2,609	171	104	46	2,288
31201 INDRASAROWAR RURAL MUNICIPALITY	144	26	6	6	106
31202 THAHA MUNICIPALITY	356	24	5	4	323
31203 KAILASH RURAL MUNICIPALITY	40	4	1	0	35
31204 RAKSIRANG RURAL MUNICIPALITY	47	3	1	0	43
31205 MANAHARI RURAL MUNICIPALITY	233	1	2	0	230
31206 HETAUDA SUB-METROPOLITIAN CITY	1,412	62	82	22	1,246
31207 BHIMPHEDE RURAL MUNICIPALITY	146	11	2	14	119
31208 MAKAWANPURGADHI RURAL MUNICIPALITY	83	30	2	0	51
31209 BAKAIYA RURAL MUNICIPALITY	68	5	0	0	63
31210 BAGMATI RURAL MUNICIPALITY	80	5	3	0	72
Chitawan District	4,839	390	210	46	4,193
31301 RAPTI MUNICIPALITY	204	22	5	0	177
31302 KALIKA MUNICIPALITY	225	7	5	1	212
31303 ICHCHHA KAMANA RURAL MUNICIPALITY	308	9	4	0	295
31304 BHARATPUR METROPOLITIAN CITY	2,929	149	132	25	2,623
31305 RATNANAGAR MUNICIPALITY	691	145	39	12	495
31306 KHAIRAHANI MUNICIPALITY	344	17	15	5	307
31307 MADI MUNICIPALITY	138	41	10	3	84

1) NSIC stands for Nepal Standard Industrial Classification.

2) Includes Lease/contract out.

3) Includes "Not reported", "Unknown" and so on.

Table 6-1 Number of Establishments by Section of Industrial Classification, Tenure of Business Place (Land) and Local Level.

District and Local Level	Section of NSIC ¹⁾				
	K				
	Financial and Insurance				
	Tenure of Business Place (Land)				
	Total	Owned	Rented	Others ²⁾ (Lease+Others)	Not ²⁾ Applicable
Bagamati Province					
Total	7,091	289	1,751	218	4,833
Metropolitan City	2,885	96	1,342	105	1,342
Sub-Metropolitan City	195	16	5	2	172
Municipality	2,730	102	315	54	2,259
Rural Municipality	1,281	75	89	57	1,060
301 Dolakha					
Total	321	10	10	3	298
Municipality	113	2	6	3	102
Rural Municipality	208	8	4	0	196
302 Sindhupalchok					
Total	243	14	35	4	190
Municipality	142	5	14	3	120
Rural Municipality	101	9	21	1	70
303 Rasuwa					
Total	36	1	14	3	18
Rural Municipality	36	1	14	3	18
304 Dhading					
Total	380	21	20	47	292
Municipality	85	5	5	6	69
Rural Municipality	295	16	15	41	223
305 Nuwakot					
Total	265	16	40	13	196
Municipality	150	9	32	9	100
Rural Municipality	115	7	8	4	96
306 Kathmandu					
Total	2,998	92	1,415	113	1,378
Metropolitan City	2,286	75	1,303	94	814
Municipality	712	17	112	19	564
307 Bhaktapur					
Total	496	9	49	2	436
Municipality	496	9	49	2	436

1) NSIC stands for Nepal Standard Industrial Classification.

2) Includes Lease/contract out.

3) Includes "Not reported ", "Unknown" and so on.

Table 6-1 Number of Establishments by Section of Industrial Classification, Tenure of Business Place (Land) and Local Level.

District and Local Level	Section of NSIC ¹⁾				
	K				
	Financial and Insurance				
	Tenure of Business Place (Land)				
	Total	Owned	Rented	Others ²⁾ (Lease+Others)	Not ²⁾ Applicable
308 Lalitpur					
Total	500	8	38	9	445
Metropolitan City	353	7	31	7	308
Municipality	121	1	6	2	112
Rural Municipality	26	0	1	0	25
309 Kavrepalanchok					
Total	497	14	75	5	403
Municipality	412	13	73	5	321
Rural Municipality	85	1	2	0	82
310 Ramechhap					
Total	405	29	25	1	350
Municipality	171	17	7	0	147
Rural Municipality	234	12	18	1	203
311 Sindhuli					
Total	189	22	10	4	153
Municipality	105	12	5	0	88
Rural Municipality	84	10	5	4	65
312 Makwanpur					
Total	319	27	7	6	279
Sub-Metropolitan City	195	16	5	2	172
Municipality	35	0	1	1	33
Rural Municipality	89	11	1	3	74
313 Chitawan					
Total	442	26	13	8	395
Metropolitan City	246	14	8	4	220
Municipality	188	12	5	4	167
Rural Municipality	8	0	0	0	8

1) NSIC stands for Nepal Standard Industrial Classification.

2) Includes Lease/contract out.

3) Includes "Not reported ", "Unknown" and so on.

Table 6-1 Number of Establishments by Section of Industrial Classification, Tenure of Business Place (Land) and Local Level.

District and Local Level	Section of NSIC ¹⁾				
	K				
	Financial and Insurance				
	Tenure of Business Place (Land)				
	Total	Owned	Rented	Others ²⁾ (Lease+Others)	Not ²⁾ Applicable
Dolakha District	321	10	10	3	298
30101 GAURISHANKAR RURAL MUNICIPALITY	14	1	0	0	13
30102 BIGU RURAL MUNICIPALITY	34	0	0	0	34
30103 KALINCHOWK RURAL MUNICIPALITY	31	0	0	0	31
30104 BAITEDHAR RURAL MUNICIPALITY	27	2	0	0	25
30105 JIRI MUNICIPALITY	24	1	3	0	20
30106 TAMAKOSHI RURAL MUNICIPALITY	48	3	4	0	41
30107 MELUNG RURAL MUNICIPALITY	28	0	0	0	28
30108 SHAILUNG RURAL MUNICIPALITY	26	2	0	0	24
30109 BHIMESHWOR MUNICIPALITY	89	1	3	3	82
Sindhupalchok District	231	14	35	4	178
30201 BHOTEKOSHI RURAL MUNICIPALITY	1	0	1	0	0
30202 JUGAL RURAL MUNICIPALITY	6	0	1	0	5
30203 PANCHPOKHARI THANGPAL RURAL MUNICIPALITY	20	2	2	0	16
30204 HELAMBU RURAL MUNICIPALITY	6	1	0	0	5
30205 MELANCHI MUNICIPALITY	43	5	14	1	23
30206 INDRAWOTI RURAL MUNICIPALITY	26	2	11	1	12
30207 CHOUTARA SANGACHOWKGADHI MUNICIPALITY	65	0	0	1	64
30208 BALEPHI RURAL MUNICIPALITY	7	0	3	0	4
30209 BAHRABISE MUNICIPALITY	34	0	0	1	33
30210 TRIPURASUNDARI RURAL MUNICIPALITY	8	2	3	0	3
30211 LISANKHU PAKHAR RURAL MUNICIPALITY	15	2	0	0	13
30212 SUNKOSHI RURAL MUNICIPALITY	48	1	14	0	30
Rasuwa District	12	0	0	0	12
30301 GOSAIKUNDA RURAL MUNICIPALITY	16	1	6	1	8
30302 AMACHHODINMO RURAL MUNICIPALITY	1	0	0	0	1
30303 UTTARGAYA RURAL MUNICIPALITY	13	0	5	2	6
30304 KALIKA RURAL MUNICIPALITY	6	0	3	0	3
30305 NAUKUNDA RURAL MUNICIPALITY	0	0	0	0	0
Dhading District	380	21	20	47	292
30401 RUBI VALLEY RURAL MUNICIPALITY	2	1	0	0	1
30402 KHANIYABAS RURAL MUNICIPALITY	10	0	0	9	1
30403 GANGA JAMUNA RURAL MUNICIPALITY	52	3	2	10	37
30404 TRIPURASUNDARI RURAL MUNICIPALITY	98	0	0	3	95
30405 NETRAWATI DABAJONG RURAL MUNICIPALITY	21	1	0	2	18
30406 NILKANTHA MUNICIPALITY	61	5	2	5	49
30407 JWALAMUKHI RURAL MUNICIPALITY	19	7	1	0	11
30408 SIDDHALEK RURAL MUNICIPALITY	13	1	0	4	8
30409 BENIGHAT RORANG RURAL MUNICIPALITY	11	1	0	0	10
30410 GAJURI RURAL MUNICIPALITY	29	2	7	1	19
30411 GALCHHI RURAL MUNICIPALITY	32	0	3	12	17
30412 THAKRE RURAL MUNICIPALITY	8	0	2	0	6
30413 DHUNIBENSHI MUNICIPALITY	24	0	3	1	20
Nuwakot District	265	16	40	13	196
30501 DUPCHESHWOR RURAL MUNICIPALITY	11	0	1	1	9
30502 TADI RURAL MUNICIPALITY	17	0	2	1	14
30503 SURYAGADHI RURAL MUNICIPALITY	13	2	0	0	11
30504 BIDUR MUNICIPALITY	91	5	30	0	56
30505 KISPANG RURAL MUNICIPALITY	4	0	0	0	4
30506 MYAGANG RURAL MUNICIPALITY	6	0	0	0	6
30507 TARAKESHWOR RURAL MUNICIPALITY	8	1	1	0	6
30508 BELKOTGADHI MUNICIPALITY	59	4	2	9	44
30509 LIKHU RURAL MUNICIPALITY	15	0	2	2	11
30510 PANCHAKANYA RURAL MUNICIPALITY	14	0	0	0	14
30511 SHIVAPURI RURAL MUNICIPALITY	8	2	0	0	6
30512 KAKANI RURAL MUNICIPALITY	19	2	2	0	15

1) NSIC stands for Nepal Standard Industrial Classification.

2) Includes Lease/contract out.

3) Includes "Not reported ", "Unknown" and so on.

Table 6-1 Number of Establishments by Section of Industrial Classification, Tenure of Business Place (Land) and Local Level.

District and Local Level	Section of NSIC ¹⁾				
	K				
	Financial and Insurance				
	Tenure of Business Place (Land)				
	Total	Owned	Rented	Others ²⁾ (Lease+Others)	Not ²⁾ Applicable
Kathmandu District	2,998	92	1,415	113	1,378
30601 SHANKHARAPUR MUNICIPALITY	26	0	0	0	26
30602 KAGESHWORI MANAHARA MUNICIPALITY	39	3	4	1	31
30603 GOKARNESHWOR MUNICIPALITY	89	1	8	1	79
30604 BUDHANILKHANTHA MUNICIPALITY	90	2	27	1	60
30605 TOKHA MUNICIPALITY	113	1	24	2	86
30606 TARAKESHWOR MUNICIPALITY	44	0	12	2	30
30607 NAGARJUN MUNICIPALITY	32	2	8	0	22
30608 KATHMANDU METROPOLITIAN CITY	2,286	75	1,303	94	814
30609 KIRTIPUR MUNICIPALITY	119	3	9	5	102
30610 CHANDRAGIRI MUNICIPALITY	137	4	12	2	119
30611 DAKSHINKALI MUNICIPALITY	23	1	8	5	9
Bhaktapur District	496	9	49	2	436
30701 CHANGUNARAYAN MUNICIPALITY	56	1	1	0	54
30702 BHAKTAPUR MUNICIPALITY	179	4	22	1	152
30703 MADHYAPUR THIMI MUNICIPALITY	135	2	13	0	120
30704 SURYABINAYAK MUNICIPALITY	126	2	13	1	110
Lalitpur District	500	8	38	9	445
30801 MAHALAXMI MUNICIPALITY	54	0	0	1	53
30802 LALITPUR METROPOLITIAN CITY	353	7	31	7	308
30803 GODAWARI MUNICIPALITY	67	1	6	1	59
30804 KONJYOSOM RURAL MUNICIPALITY	6	0	0	0	6
30805 MAHANKAL RURAL MUNICIPALITY	11	0	1	0	10
30806 BAGMATI RURAL MUNICIPALITY	9	0	0	0	9
Kavrepalanchok District	497	14	75	5	403
30901 CHAURI DEURALI RURAL MUNICIPALITY	7	0	0	0	7
30902 BHUMLU RURAL MUNICIPALITY	19	0	1	0	18
30903 MANDAN DEUPUR MUNICIPALITY	27	2	0	0	25
30904 BANEPA MUNICIPALITY	228	4	57	5	162
30905 DHULIKHEL MUNICIPALITY	31	0	8	0	23
30906 PANCHKHAL MUNICIPALITY	41	3	4	0	34
30907 TEMAL RURAL MUNICIPALITY	11	1	1	0	9
30908 NAMOBUDDHA MUNICIPALITY	31	1	2	0	28
30909 PANAUTI MUNICIPALITY	54	3	2	0	49
30910 BETHANCHOWK RURAL MUNICIPALITY	13	0	0	0	13
30911 ROSHI RURAL MUNICIPALITY	17	0	0	0	17
30912 MAHABHARAT RURAL MUNICIPALITY	2	0	0	0	2
30913 KHANIKHOLA RURAL MUNICIPALITY	16	0	0	0	16
Ramechhap District	405	29	25	1	350
31001 UMAKUNDA RURAL MUNICIPALITY	105	1	2	0	102
31002 GOKULGANGA RURAL MUNICIPALITY	31	1	0	0	30
31003 LIKHU TAMAKOSHI RURAL MUNICIPALITY	39	2	7	0	30
31004 RAMECHHAP MUNICIPALITY	55	13	2	0	40
31005 MANTHALI MUNICIPALITY	116	4	5	0	107
31006 KHANDADEVI RURAL MUNICIPALITY	11	2	5	0	4
31007 DORAMBA RURAL MUNICIPALITY	37	4	3	1	29
31008 SUNAPATI RURAL MUNICIPALITY	11	2	1	0	8
Sindhuli District	189	22	10	4	153
31101 DUDHOULI MUNICIPALITY	22	5	4	0	13
31102 PHIKKAL RURAL MUNICIPALITY	14	1	2	1	10
31103 TINPATAN RURAL MUNICIPALITY	18	4	2	0	12
31104 GOLANJOR RURAL MUNICIPALITY	29	2	0	3	24
31105 KAMALAMAI MUNICIPALITY	83	7	1	0	75
31106 SUNKOSHI RURAL MUNICIPALITY	10	0	1	0	9
31107 GHYANGLEKHA RURAL MUNICIPALITY	4	2	0	0	2
31108 MARIN RURAL MUNICIPALITY	9	1	0	0	8
31109 HARIHARPURGAGHI RURAL MUNICIPALITY	0	0	0	0	0

1) NSIC stands for Nepal Standard Industrial Classification.

2) Includes Lease/contract out.

3) Includes "Not reported", "Unknown" and so on.

Table 6-1 Number of Establishments by Section of Industrial Classification, Tenure of Business Place (Land) and Local Level.

District and Local Level	Section of NSIC ¹⁾				
	K				
	Financial and Insurance				
	Tenure of Business Place (Land)				
	Total	Owned	Rented	Others ²⁾ (Lease+Others)	Not ²⁾ Applicable
Makwanpur District	319	27	7	6	279
31201 INDRASAROWAR RURAL MUNICIPALITY	9	1	0	1	7
31202 THAHA MUNICIPALITY	35	0	1	1	33
31203 KAILASH RURAL MUNICIPALITY	5	1	0	0	4
31204 RAKSIRANG RURAL MUNICIPALITY	2	1	0	0	1
31205 MANAHARI RURAL MUNICIPALITY	21	2	0	0	19
31206 HETAUDA SUB-METROPOLITIAN CITY	195	16	5	2	172
31207 BHIMPHEDE RURAL MUNICIPALITY	15	2	1	2	10
31208 MAKAWANPURGADHI RURAL MUNICIPALITY	10	2	0	0	8
31209 BAKAIYA RURAL MUNICIPALITY	17	1	0	0	16
31210 BAGMATI RURAL MUNICIPALITY	10	1	0	0	9
Chitawan District	442	26	13	8	395
31301 RAPTI MUNICIPALITY	39	7	0	3	29
31302 KALIKA MUNICIPALITY	25	0	2	0	23
31303 ICHCHHA KAMANA RURAL MUNICIPALITY	8	0	0	0	8
31304 BHARATPUR METROPOLITIAN CITY	246	14	8	4	220
31305 RATNANAGAR MUNICIPALITY	57	1	1	0	55
31306 KHAIRAHANI MUNICIPALITY	53	3	0	0	50
31307 MADI MUNICIPALITY	14	1	2	1	10

1) NSIC stands for Nepal Standard Industrial Classification.

2) Includes Lease/contract out.

3) Includes "Not reported", "Unknown" and so on.

Table 6-1 Number of Establishments by Section of Industrial Classification, Tenure of Business Place (Land) and Local Level.

District and Local Level	Section of NSIC ¹⁾				
	P				
	Education				
	Tenure of Business Place (Land)				
	Total	Owned	Rented	Others ²⁾ (Lease+Others)	Not ²⁾ Applicable
Bagamati Province					
Total	10,030	4,937	2,004	884	2,205
Metropolitan City	3,158	403	1,287	308	1,160
Sub-Metropolitan City	211	98	15	19	79
Municipality	3,522	1,704	622	427	769
Rural Municipality	3,139	2,732	80	130	197
301 Dolakha					
Total	401	343	20	8	30
Municipality	112	79	8	5	20
Rural Municipality	289	264	12	3	10
302 Sindhupalchok					
Total	574	507	20	13	34
Municipality	238	198	11	9	20
Rural Municipality	336	309	9	4	14
303 Rasuwa					
Total	85	75	1	4	5
Rural Municipality	85	75	1	4	5
304 Dhading					
Total	617	458	21	37	101
Municipality	162	103	6	8	45
Rural Municipality	455	355	15	29	56
305 Nuwakot					
Total	567	452	26	40	49
Municipality	168	110	12	30	16
Rural Municipality	399	342	14	10	33
306 Kathmandu					
Total	3,198	413	1,395	383	1,007
Metropolitan City	2,220	189	1,103	206	722
Municipality	978	224	292	177	285
307 Bhaktapur					
Total	512	129	144	94	145
Municipality	512	129	144	94	145

1) NSIC stands for Nepal Standard Industrial Classification.

2) Includes Lease/contract out.

3) Includes "Not reported ", "Unknown" and so on.

Table 6-1 Number of Establishments by Section of Industrial Classification, Tenure of Business Place (Land) and Local Level.

District and Local Level	Section of NSIC ¹⁾				
	P				
	Education				
	Tenure of Business Place (Land)				
	Total	Owned	Rented	Others ²⁾ (Lease+Others)	Not ²⁾ Applicable
308 Lalitpur					
Total	826	193	180	128	325
Metropolitan City	525	68	136	73	248
Municipality	201	71	44	26	60
Rural Municipality	100	54	0	29	17
309 Kavrepalanchok					
Total	720	544	66	31	79
Municipality	381	229	62	29	61
Rural Municipality	339	315	4	2	18
310 Ramechhap					
Total	431	379	15	11	26
Municipality	149	122	7	1	19
Rural Municipality	282	257	8	10	7
311 Sindhuli					
Total	642	549	19	48	26
Municipality	232	181	13	18	20
Rural Municipality	410	368	6	30	6
312 Makwanpur					
Total	663	495	33	28	107
Sub-Metropolitan City	211	98	15	19	79
Municipality	57	49	7	1	0
Rural Municipality	395	348	11	8	28
313 Chitawan					
Total	794	400	64	59	271
Metropolitan City	413	146	48	29	190
Municipality	332	209	16	29	78
Rural Municipality	49	45	0	1	3

1) NSIC stands for Nepal Standard Industrial Classification.

2) Includes Lease/contract out.

3) Includes "Not reported ", "Unknown" and so on.

Table 6-1 Number of Establishments by Section of Industrial Classification, Tenure of Business Place (Land) and Local Level.

District and Local Level	Section of NSIC ¹⁾				
	P				
	Education				
	Tenure of Business Place (Land)				
	Total	Owned	Rented	Others ²⁾ (Lease+Others)	Not ²⁾ Applicable
Dolakha District	401	343	20	8	30
30101 GAURISHANKAR RURAL MUNICIPALITY	48	45	2	0	1
30102 BIGU RURAL MUNICIPALITY	41	34	4	1	2
30103 KALINCHOWK RURAL MUNICIPALITY	55	52	0	0	3
30104 BAITEDHAR RURAL MUNICIPALITY	35	33	1	0	1
30105 JIRI MUNICIPALITY	37	33	1	1	2
30106 TAMAKOSHI RURAL MUNICIPALITY	39	35	0	2	2
30107 MELUNG RURAL MUNICIPALITY	38	34	3	0	1
30108 SHAILUNG RURAL MUNICIPALITY	33	31	2	0	0
30109 BHIMESHWOR MUNICIPALITY	75	46	7	4	18
Sindhupalchok District	531	467	20	13	31
30201 BHOTEKOSHI RURAL MUNICIPALITY	30	29	0	1	0
30202 JUGAL RURAL MUNICIPALITY	44	43	0	0	1
30203 PANCHPOKHARI THANGPAL RURAL MUNICIPALITY	35	31	2	0	2
30204 HELAMBU RURAL MUNICIPALITY	36	31	3	0	2
30205 MELANCHI MUNICIPALITY	84	75	5	0	4
30206 INDRAWOTI RURAL MUNICIPALITY	56	51	0	1	4
30207 CHOUTARA SANGACHOWKGADHI MUNICIPALITY	93	71	2	8	12
30208 BALEPHI RURAL MUNICIPALITY	32	28	2	0	2
30209 BAHRAHISE MUNICIPALITY	61	52	4	1	4
30210 TRIPURASUNDARI RURAL MUNICIPALITY	30	27	2	1	0
30211 LISANKHU PAKHAR RURAL MUNICIPALITY	30	29	0	1	0
30212 SUNKOSHI RURAL MUNICIPALITY				0	
	128	115	1		8
Rasuwa District	43	40	0	0	3
30301 GOSAIKUNDA RURAL MUNICIPALITY	9	8	0	1	0
30302 AMACHHODINMO RURAL MUNICIPALITY	12	10	0	2	0
30303 UTTARGAYA RURAL MUNICIPALITY	20	18	0	1	1
30304 KALIKA RURAL MUNICIPALITY	16	11	1	0	4
30305 NAUKUNDA RURAL MUNICIPALITY	28	28	0	0	0
Dhading District	617	458	21	37	101
30401 RUBI VALLEY RURAL MUNICIPALITY	23	19	1	1	2
30402 KHANIYABAS RURAL MUNICIPALITY	28	22	1	0	5
30403 GANGA JAMUNA RURAL MUNICIPALITY	52	41	0	8	3
30404 TRIPURASUNDARI RURAL MUNICIPALITY	43	25	1	6	11
30405 NETRAWATI DABAJONG RURAL MUNICIPALITY	29	18	2	0	9
30406 NILKANTHA MUNICIPALITY	116	69	4	6	37
30407 JWALAMUKHI RURAL MUNICIPALITY	47	44	1	1	1
30408 SIDDHALEK RURAL MUNICIPALITY	50	46	1	1	2
30409 BENIGHAT RORANG RURAL MUNICIPALITY	61	47	2	5	7
30410 GAJURI RURAL MUNICIPALITY	44	36	3	3	2
30411 GALCHHI RURAL MUNICIPALITY	40	24	1	1	14
30412 THAKRE RURAL MUNICIPALITY	38	33	2	3	0
30413 DHUNIBENSHI MUNICIPALITY	46	34	2	2	8
Nuwakot District	567	452	26	40	49
30501 DUPCHESHWOR RURAL MUNICIPALITY	61	49	2	4	6
30502 TADI RURAL MUNICIPALITY	45	33	4	1	7
30503 SURYAGADHI RURAL MUNICIPALITY	35	33	0	2	0
30504 BIDUR MUNICIPALITY	105	60	11	19	15
30505 KISPANG RURAL MUNICIPALITY	27	26	0	0	1
30506 MYAGANG RURAL MUNICIPALITY	29	23	1	0	5
30507 TARAKESHWOR RURAL MUNICIPALITY	37	32	1	1	3
30508 BELKOTGADHI MUNICIPALITY	63	50	1	11	1
30509 LIKHU RURAL MUNICIPALITY	26	22	3	1	0
30510 PANCHAKANYA RURAL MUNICIPALITY	33	31	1	0	1
30511 SHIVAPURI RURAL MUNICIPALITY	56	50	1	0	5
30512 KAKANI RURAL MUNICIPALITY	50	43	1	1	5

1) NSIC stands for Nepal Standard Industrial Classification.

2) Includes Lease/contract out.

3) Includes "Not reported ", "Unknown" and so on.

Table 6-1 Number of Establishments by Section of Industrial Classification, Tenure of Business Place (Land) and Local Level.

District and Local Level	Section of NSIC ¹⁾				
	P				
	Education				
	Tenure of Business Place (Land)				
	Total	Owned	Rented	Others ²⁾ (Lease+Others)	Not ²⁾ Applicable
Kathmandu District	3,198	413	1,395	383	1,007
30601 SHANKHARAPUR MUNICIPALITY	23	6	5	6	6
30602 KAGESHWORI MANAHARA MUNICIPALITY	51	17	14	10	10
30603 GOKARNESHWOR MUNICIPALITY	116	18	45	20	33
30604 BUDHANILKHANTHA MUNICIPALITY	172	39	63	21	49
30605 TOKHA MUNICIPALITY	135	17	64	13	41
30606 TARAKESHWOR MUNICIPALITY	79	20	14	26	19
30607 NAGARJUN MUNICIPALITY	113	34	26	22	31
30608 KATHMANDU METROPOLITIAN CITY	2,220	189	1,103	206	722
30609 KIRTIPUR MUNICIPALITY	144	25	24	33	62
30610 CHANDRAGIRI MUNICIPALITY	108	28	34	19	27
30611 DAKSHINKALI MUNICIPALITY	37	20	3	7	7
Bhaktapur District	512	129	144	94	145
30701 CHANGUNARAYAN MUNICIPALITY	77	35	15	11	16
30702 BHAKTAPUR MUNICIPALITY	175	44	33	34	64
30703 MADHYAPUR THIMI MUNICIPALITY	135	19	57	20	39
30704 SURYABINAYAK MUNICIPALITY	125	31	39	29	26
Lalitpur District	826	193	180	128	325
30801 MAHALAXMI MUNICIPALITY	92	24	30	8	30
30802 LALITPUR METROPOLITIAN CITY	525	68	136	73	248
30803 GODAWARI MUNICIPALITY	109	47	14	18	30
30804 KONJYOSOM RURAL MUNICIPALITY	18	15	0	1	2
30805 MAHANKAL RURAL MUNICIPALITY	29	24	0	0	5
30806 BAGMATI RURAL MUNICIPALITY	53	15	0	28	10
				0	
Kavrepalanchok District	720	544	66	31	79
30901 CHAURI DEURALI RURAL MUNICIPALITY	57	56	0	0	1
30902 BHUMLU RURAL MUNICIPALITY	43	38	0	0	5
30903 MANDAN DEUPUR MUNICIPALITY	50	35	7	7	1
30904 BANEPA MUNICIPALITY	111	42	27	8	34
30905 DHULIKHEL MUNICIPALITY	49	33	8	4	4
30906 PANCHKHAL MUNICIPALITY	53	42	3	0	7
30907 TEMAL RURAL MUNICIPALITY	44	44	0	0	0
30908 NAMOBUDDHA MUNICIPALITY	55	45	4	3	3
30909 PANAUTI MUNICIPALITY	63	32	13	6	12
30910 BETHANCHOWK RURAL MUNICIPALITY	34	30	2	1	1
30911 ROSHI RURAL MUNICIPALITY	70	61	2	1	6
30912 MAHABHARAT RURAL MUNICIPALITY	53	49	0	0	4
30913 KHANIKHOLA RURAL MUNICIPALITY	38	37	0	0	1
Ramechhap District	431	379	15	11	26
31001 UMAKUNDA RURAL MUNICIPALITY	43	40	0	0	3
31002 GOKULGANGA RURAL MUNICIPALITY	43	36	2	1	4
31003 LIKHU TAMAKOSHI RURAL MUNICIPALITY	46	39	2	5	0
31004 RAMECHHAP MUNICIPALITY	63	52	2	0	9
31005 MANTHALI MUNICIPALITY	86	70	5	1	10
31006 KHANDADEVI RURAL MUNICIPALITY	57	55	1	1	0
31007 DORAMBA RURAL MUNICIPALITY	57	52	3	2	0
31008 SUNAPATI RURAL MUNICIPALITY	36	35	0	1	0
Sindhuli District	642	549	19	48	26
31101 DUDHOULI MUNICIPALITY	96	82	7	5	2
31102 PHIKKAL RURAL MUNICIPALITY	55	52	0	1	2
31103 TINPATAN RURAL MUNICIPALITY	100	93	2	3	2
31104 GOLANJOR RURAL MUNICIPALITY	64	48	0	16	0
31105 KAMALAMAI MUNICIPALITY	136	99	6	13	18
31106 SUNKOSHI RURAL MUNICIPALITY	56	46	1	7	2
31107 GHYANGLEKHA RURAL MUNICIPALITY	34	33	1	0	0
31108 MARIN RURAL MUNICIPALITY	49	45	2	2	0
31109 HARIHARPURGAGHI RURAL MUNICIPALITY	52	51	0	1	0

1) NSIC stands for Nepal Standard Industrial Classification.

2) Includes Lease/contract out.

3) Includes "Not reported", "Unknown" and so on.

Table 6-1 Number of Establishments by Section of Industrial Classification, Tenure of Business Place (Land) and Local Level.

District and Local Level	Section of NSIC ¹⁾				
	P				
	Education				
	Tenure of Business Place (Land)				
	Total	Owned	Rented	Others ²⁾ (Lease+Others)	Not ²⁾ Applicable
Makwanpur District	663	495	33	28	107
31201 INDRASAROWAR RURAL MUNICIPALITY	25	20	3	2	0
31202 THAHA MUNICIPALITY	57	49	7	1	0
31203 KAILASH RURAL MUNICIPALITY	45	43	1	0	1
31204 RAKSIRANG RURAL MUNICIPALITY	47	47	0	0	0
31205 MANAHARI RURAL MUNICIPALITY	45	33	4	1	7
31206 HETAUDA SUB-METROPOLITIAN CITY	211	98	15	19	79
31207 BHIMPHEDE RURAL MUNICIPALITY	54	45	0	3	6
31208 MAKAWANPURGADHI RURAL MUNICIPALITY	46	43	2	0	1
31209 BAKAIYA RURAL MUNICIPALITY	82	69	0	2	11
31210 BAGMATI RURAL MUNICIPALITY	51	48	1	0	2
Chitawan District	794	400	64	59	271
31301 RAPTI MUNICIPALITY	74	64	0	4	6
31302 KALIKA MUNICIPALITY	49	17	1	0	31
31303 ICHCHHA KAMANA RURAL MUNICIPALITY	49	45	0	1	3
31304 BHARATPUR METROPOLITIAN CITY	413	146	48	29	190
31305 RATNANAGAR MUNICIPALITY	88	49	6	5	28
31306 KHAIRAHANI MUNICIPALITY	68	42	7	8	11
31307 MADI MUNICIPALITY	53	37	2	12	2

1) NSIC stands for Nepal Standard Industrial Classification.

2) Includes Lease/contract out.

3) Includes "Not reported", "Unknown" and so on.

Table 6-1 Number of Establishments by Section of Industrial Classification, Tenure of Business Place (Land) and Local Level.

District and Local Level	Section of NSIC ¹⁾				
	Q				
	Human Health and Social Work				
	Tenure of Business Place (Land)				
	Total	Owned	Rented	Others ²⁾ (Lease+Others)	Not ²⁾ Applicable
Bagamati Province					
Total	4,964	897	575	266	3,226
Metropolitan City	1,060	153	372	43	492
Sub-Metropolitan City	185	13	5	7	160
Municipality	1,854	313	141	115	1,285
Rural Municipality	1,865	418	57	101	1,289
301 Dolakha					
Total	445	47	4	10	384
Municipality	75	8	1	6	60
Rural Municipality	370	39	3	4	324
302 Sindhupalchok					
Total	508	83	13	37	375
Municipality	212	28	8	28	148
Rural Municipality	296	55	5	9	227
303 Rasuwa					
Total	27	18	2	0	7
Rural Municipality	27	18	2	0	7
304 Dhading					
Total	422	93	32	62	235
Municipality	58	16	8	3	31
Rural Municipality	364	77	24	59	204
305 Nuwakot					
Total	247	82	15	10	140
Municipality	64	16	7	8	33
Rural Municipality	183	66	8	2	107
306 Kathmandu					
Total	1,048	142	413	55	438
Metropolitan City	644	93	330	29	192
Municipality	404	49	83	26	246
307 Bhaktapur					
Total	463	34	13	26	390
Municipality	463	34	13	26	390

1) NSIC stands for Nepal Standard Industrial Classification.

2) Includes Lease/contract out.

3) Includes "Not reported ", "Unknown" and so on.

Table 6-1 Number of Establishments by Section of Industrial Classification, Tenure of Business Place (Land) and Local Level.

District and Local Level	Section of NSIC ¹⁾				
	Q				
	Human Health and Social Work				
	Tenure of Business Place (Land)				
	Total	Owned	Rented	Others ²⁾ (Lease+Others)	Not ²⁾ Applicable
308 Lalitpur					
Total	365	31	30	21	283
Metropolitan City	205	20	27	9	149
Municipality	73	7	3	7	56
Rural Municipality	87	4	0	5	78
309 Kavrepalanchok					
Total	398	82	5	15	296
Municipality	187	46	3	6	132
Rural Municipality	211	36	2	9	164
310 Ramechhap					
Total	199	74	10	0	115
Municipality	59	29	3	0	27
Rural Municipality	140	45	7	0	88
311 Sindhuli					
Total	166	88	9	4	65
Municipality	79	40	4	1	34
Rural Municipality	87	48	5	3	31
312 Makwanpur					
Total	271	45	6	12	208
Sub-Metropolitan City	185	13	5	7	160
Municipality	12	7	0	1	4
Rural Municipality	74	25	1	4	44
313 Chitawan					
Total	405	78	23	14	290
Metropolitan City	211	40	15	5	151
Municipality	168	33	8	3	124
Rural Municipality	26	5	0	6	15

1) NSIC stands for Nepal Standard Industrial Classification.

2) Includes Lease/contract out.

3) Includes "Not reported ", "Unknown" and so on.

Table 6-1 Number of Establishments by Section of Industrial Classification, Tenure of Business Place (Land) and Local Level.

District and Local Level	Section of NSIC ¹⁾				
	Q				
	Human Health and Social Work				
	Tenure of Business Place (Land)				
	Total	Owned	Rented	Others ²⁾ (Lease+Others)	Not ²⁾ Applicable
Dolakha District	445	47	4	10	384
30101 GAURISHANKAR RURAL MUNICIPALITY	69	6	0	0	63
30102 BIGU RURAL MUNICIPALITY	21	8	0	0	13
30103 KALINCHOWK RURAL MUNICIPALITY	95	5	0	0	90
30104 BAITEDHAR RURAL MUNICIPALITY	18	8	0	0	10
30105 JIRI MUNICIPALITY	7	3	1	0	3
30106 TAMAKOSHI RURAL MUNICIPALITY	58	5	2	0	51
30107 MELUNG RURAL MUNICIPALITY	66	3	1	3	59
30108 SHAILUNG RURAL MUNICIPALITY	43	4	0	1	38
30109 BHIMESHWOR MUNICIPALITY	68	5	0	6	57
Sindhupalchok District	470	77	11	37	345
30201 BHOTEKOSHI RURAL MUNICIPALITY	12	3	0	1	8
30202 JUGAL RURAL MUNICIPALITY	59	6	0	4	49
30203 PANCHPOKHARI THANGPAL RURAL MUNICIPALITY	22	7	1	3	11
30204 HELAMBU RURAL MUNICIPALITY	15	6	0	0	9
30205 MELANCHI MUNICIPALITY	68	14	5	6	43
30206 INDRAWOTI RURAL MUNICIPALITY	87	9	2	1	75
30207 CHOUTARA SANGACHOWKGADHI MUNICIPALITY	109	8	1	22	78
30208 BALEPHI RURAL MUNICIPALITY	13	6	0	0	7
30209 BAHRAHISE MUNICIPALITY	35	6	2	0	27
30210 TRIPURASUNDARI RURAL MUNICIPALITY	29	8	0	0	21
30211 LISANKHU PAKHAR RURAL MUNICIPALITY	21	4	0	0	17
30212 SUNKOSHI RURAL MUNICIPALITY	65	24	4	0	37
Rasuwa District	38	6	2	0	30
30301 GOSAIKUNDA RURAL MUNICIPALITY	5	4	0	0	1
30302 AMACHHODINMO RURAL MUNICIPALITY	6	3	0	0	3
30303 UTTARGAYA RURAL MUNICIPALITY	5	3	0	0	2
30304 KALIKA RURAL MUNICIPALITY	4	3	0	0	1
30305 NAUKUNDA RURAL MUNICIPALITY	7	5	2	0	0
Dhading District	422	93	32	62	235
30401 RUBI VALLEY RURAL MUNICIPALITY	26	6	1	0	19
30402 KHANIYABAS RURAL MUNICIPALITY	39	4	2	15	18
30403 GANGA JAMUNA RURAL MUNICIPALITY	20	10	5	2	3
30404 TRIPURASUNDARI RURAL MUNICIPALITY	23	5	1	1	16
30405 NETRAWATI DABAJONG RURAL MUNICIPALITY	22	4	0	0	18
30406 NILKHANDHA MUNICIPALITY	48	13	5	3	27
30407 JWALAMUKHI RURAL MUNICIPALITY	24	13	4	0	7
30408 SIDDHALEK RURAL MUNICIPALITY	37	6	2	15	14
30409 BENIGHAT RORANG RURAL MUNICIPALITY	37	5	0	2	30
30410 GAJURI RURAL MUNICIPALITY	58	5	5	5	43
30411 GALCHHI RURAL MUNICIPALITY	43	4	2	8	29
30412 THAKRE RURAL MUNICIPALITY	35	15	2	11	7
30413 DHUNIBENSHI MUNICIPALITY	10	3	3	0	4
Nuwakot District	247	82	15	10	140
30501 DUPCHESHWOR RURAL MUNICIPALITY	68	9	1	1	57
30502 TADI RURAL MUNICIPALITY	18	6	1	0	11
30503 SURYAGADHI RURAL MUNICIPALITY	7	6	0	0	1
30504 BIDUR MUNICIPALITY	30	12	5	3	10
30505 KISPANG RURAL MUNICIPALITY	15	7	1	0	7
30506 MYAGANG RURAL MUNICIPALITY	10	6	0	0	4
30507 TARAKESHWOR RURAL MUNICIPALITY	14	5	0	0	9
30508 BELKOTGADHI MUNICIPALITY	34	4	2	5	23
30509 LIKHU RURAL MUNICIPALITY	12	4	1	1	6
30510 PANCHAKANYA RURAL MUNICIPALITY	12	8	1	0	3
30511 SHIVAPURI RURAL MUNICIPALITY	13	11	0	0	2
30512 KAKANI RURAL MUNICIPALITY	14	4	3	0	7

1) NSIC stands for Nepal Standard Industrial Classification.

2) Includes Lease/contract out.

3) Includes "Not reported ", "Unknown" and so on.

Table 6-1 Number of Establishments by Section of Industrial Classification, Tenure of Business Place (Land) and Local Level.

District and Local Level	Section of NSIC ¹⁾				
	Q				
	Human Health and Social Work				
	Tenure of Business Place (Land)				
	Total	Owned	Rented	Others ²⁾ (Lease+Others)	Not ²⁾ Applicable
Kathmandu District	1,048	142	413	55	438
30601 SHANKHARAPUR MUNICIPALITY	5	1	0	0	4
30602 KAGESHWORI MANAHARA MUNICIPALITY	16	2	2	2	10
30603 GOKARNESHWOR MUNICIPALITY	32	7	5	3	17
30604 BUDHANILKHANTHA MUNICIPALITY	41	3	10	2	26
30605 TOKHA MUNICIPALITY	75	6	37	2	30
30606 TARAKESHWOR MUNICIPALITY	24	4	9	2	9
30607 NAGARJUN MUNICIPALITY	16	1	7	0	8
30608 KATHMANDU METROPOLITIAN CITY	644	93	330	29	192
30609 KIRTIPUR MUNICIPALITY	112	10	2	2	98
30610 CHANDRAGIRI MUNICIPALITY	58	6	8	6	38
30611 DAKSHINKALI MUNICIPALITY	25	9	3	7	6
Bhaktapur District	463	34	13	26	390
30701 CHANGUNARAYAN MUNICIPALITY	270	10	2	18	240
30702 BHAKTAPUR MUNICIPALITY	56	12	2	1	41
30703 MADHYAPUR THIMI MUNICIPALITY	44	8	6	1	29
30704 SURYABINAYAK MUNICIPALITY	93	4	3	6	80
Lalitpur District	365	31	30	21	283
30801 MAHALAXMI MUNICIPALITY	33	2	1	1	29
30802 LALITPUR METROPOLITIAN CITY	205	20	27	9	149
30803 GODAWARI MUNICIPALITY	40	5	2	6	27
30804 KONJYOSOM RURAL MUNICIPALITY	46	3	0	1	42
30805 MAHANKAL RURAL MUNICIPALITY	37	0	0	4	33
30806 BAGMATI RURAL MUNICIPALITY	4	1	0	0	3
Kavrepalanchok District	398	82	5	15	296
30901 CHAURI DEURALI RURAL MUNICIPALITY	47	9	0	0	38
30902 BHUMLU RURAL MUNICIPALITY	29	4	1	0	24
30903 MANDAN DEUPUR MUNICIPALITY	33	6	1	3	23
30904 BANEPA MUNICIPALITY	50	13	1	1	35
30905 DHULIKHEL MUNICIPALITY	14	8	0	0	6
30906 PANCHKHAL MUNICIPALITY	29	8	0	0	20
30907 TEMAL RURAL MUNICIPALITY	31	5	0	0	26
30908 NAMOBUDDHA MUNICIPALITY	21	6	0	0	15
30909 PANAUTI MUNICIPALITY	40	5	1	1	33
30910 BETHANCHOWK RURAL MUNICIPALITY	12	3	0	1	8
30911 ROSHI RURAL MUNICIPALITY	64	6	0	8	50
30912 MAHABHARAT RURAL MUNICIPALITY	8	6	1	0	1
30913 KHANIKHOLA RURAL MUNICIPALITY	20	3	0	0	17
Ramechhap District	199	74	10	0	115
31001 UMAKUNDA RURAL MUNICIPALITY	36	5	0	0	31
31002 GOKULGANGA RURAL MUNICIPALITY	8	6	0	0	2
31003 LIKHU TAMAKOSHI RURAL MUNICIPALITY	11	6	3	0	2
31004 RAMECHHAP MUNICIPALITY	27	15	3	0	9
31005 MANTHALI MUNICIPALITY	32	14	0	0	18
31006 KHANDADEVI RURAL MUNICIPALITY	53	10	4	0	39
31007 DORAMBA RURAL MUNICIPALITY	18	9	0	0	9
31008 SUNAPATI RURAL MUNICIPALITY	14	9	0	0	5
Sindhuli District	166	88	9	4	65
31101 DUDHOULI MUNICIPALITY	34	21	4	1	8
31102 PHIKKAL RURAL MUNICIPALITY	10	9	0	0	1
31103 TINPATAN RURAL MUNICIPALITY	23	13	3	1	6
31104 GOLANJOR RURAL MUNICIPALITY	14	7	0	1	6
31105 KAMALAMAI MUNICIPALITY	45	19	0	0	26
31106 SUNKOSHI RURAL MUNICIPALITY	15	4	0	1	10
31107 GHYANGLEKHA RURAL MUNICIPALITY	8	5	1	0	2
31108 MARIN RURAL MUNICIPALITY	7	3	1	0	3
31109 HARIHARPURGAGHI RURAL MUNICIPALITY	10	7	0	0	3

1) NSIC stands for Nepal Standard Industrial Classification.

2) Includes Lease/contract out.

3) Includes "Not reported", "Unknown" and so on.

Table 6-1 Number of Establishments by Section of Industrial Classification, Tenure of Business Place (Land) and Local Level.

District and Local Level	Section of NSIC ¹⁾				
	Q				
	Human Health and Social Work				
	Tenure of Business Place (Land)				
	Total	Owned	Rented	Others ²⁾ (Lease+Others)	Not ²⁾ Applicable
Makwanpur District	271	45	6	12	208
31201 INDRASAROWAR RURAL MUNICIPALITY	6	1	0	2	3
31202 THAHA MUNICIPALITY	12	7	0	1	4
31203 KAILASH RURAL MUNICIPALITY	5	2	0	0	3
31204 RAKSIRANG RURAL MUNICIPALITY	4	4	0	0	0
31205 MANAHARI RURAL MUNICIPALITY	11	3	0	0	8
31206 HETAUDA SUB-METROPOLITIAN CITY	185	13	5	7	160
31207 BHIMPHEDE RURAL MUNICIPALITY	10	4	0	1	5
31208 MAKAWANPURGADHI RURAL MUNICIPALITY	10	7	1	0	2
31209 BAKAIYA RURAL MUNICIPALITY	18	3	0	1	14
31210 BAGMATI RURAL MUNICIPALITY	10	1	0	0	9
Chitawan District	405	78	23	14	290
31301 RAPTI MUNICIPALITY	17	7	0	0	10
31302 KALIKA MUNICIPALITY	48	2	0	1	45
31303 ICHCHHA KAMANA RURAL MUNICIPALITY	26	5	0	6	15
31304 BHARATPUR METROPOLITIAN CITY	211	40	15	5	151
31305 RATNANAGAR MUNICIPALITY	54	11	4	1	38
31306 KHAIRAHANI MUNICIPALITY	37	8	1	1	27
31307 MADI MUNICIPALITY	12	5	3	0	4

1) NSIC stands for Nepal Standard Industrial Classification.

2) Includes Lease/contract out.

3) Includes "Not reported ", "Unknown" and so on.

Table 6-1 Number of Establishments by Section of Industrial Classification, Tenure of Business Place (Land) and Local Level.

District and Local Level	Section of NSIC ¹⁾				
	L+M+N+R+S				
	Real Estate, Professional & Scientific Activities, Administrative Services, Arts & Entertainment, Other Services				
	Tenure of Business Place (Land)				
	Total	Owned	Rented	Others ²⁾ (Lease+Others)	Not ²⁾ Applicable
Bagamati Province					
Total	25,260	1,907	6,322	507	16,524
Metropolitan City	12,441	619	5,048	286	6,488
Sub-Metropolitan City	866	63	23	15	765
Municipality	9,070	624	1,087	137	7,222
Rural Municipality	2,883	601	164	69	2,049
301 Dolakha					
Total	517	52	7	1	457
Municipality	210	20	3	1	186
Rural Municipality	307	32	4	0	271
302 Sindhupalchok					
Total	684	142	60	28	454
Municipality	264	43	30	7	184
Rural Municipality	420	99	30	21	270
303 Rasuwa					
Total	77	15	6	0	56
Rural Municipality	77	15	6	0	56
304 Dhading					
Total	856	174	80	22	580
Municipality	243	29	28	3	183
Rural Municipality	613	145	52	19	397
305 Nuwakot					
Total	719	98	104	20	497
Municipality	315	36	86	6	187
Rural Municipality	404	62	18	14	310
306 Kathmandu					
Total	12,738	613	5,585	266	6,274
Metropolitan City	8,931	446	4,872	205	3,408
Municipality	3,807	167	713	61	2,866
307 Bhaktapur					
Total	1,622	49	89	31	1,453
Municipality	1,622	49	89	31	1,453

1) NSIC stands for Nepal Standard Industrial Classification.

2) Includes Lease/contract out.

3) Includes "Not reported ", "Unknown" and so on.

Table 6-1 Number of Establishments by Section of Industrial Classification, Tenure of Business Place (Land) and Local Level.

District and Local Level	Section of NSIC ¹⁾				
	L+M+N+R+S				
	Real Estate, Professional & Scientific Activities, Administrative Services, Arts & Entertainment, Other Services				
	Tenure of Business Place (Land)				
	Total	Owned	Rented	Others ²⁾ (Lease+Others)	Not ²⁾ Applicable
308 Lalitpur					
Total	2,724	128	148	72	2,376
Metropolitan City	2,107	99	131	70	1,807
Municipality	513	20	15	2	476
Rural Municipality	104	9	2	0	93
309 Kavrepalanchok					
Total	986	76	77	3	830
Municipality	769	57	74	3	635
Rural Municipality	217	19	3	0	195
310 Ramechhap					
Total	365	130	40	5	190
Municipality	108	26	7	2	73
Rural Municipality	257	104	33	3	117
311 Sindhuli					
Total	419	99	24	23	273
Municipality	263	62	13	16	172
Rural Municipality	156	37	11	7	101
312 Makwanpur					
Total	1,256	145	28	19	1,064
Sub-Metropolitan City	866	63	23	15	765
Municipality	104	10	0	0	94
Rural Municipality	286	72	5	4	205
313 Chitawan					
Total	2,297	186	74	17	2,020
Metropolitan City	1,403	74	45	11	1,273
Municipality	852	105	29	5	713
Rural Municipality	42	7	0	1	34

1) NSIC stands for Nepal Standard Industrial Classification.

2) Includes Lease/contract out.

3) Includes "Not reported ", "Unknown" and so on.

Table 6-1 Number of Establishments by Section of Industrial Classification, Tenure of Business Place (Land) and Local Level.

District and Local Level	Section of NSIC ¹⁾				
	L+M+N+R+S				
	Real Estate, Professional & Scientific Activities, Administrative Services, Arts & Entertainment, Other Services				
	Tenure of Business Place (Land)				
	Total	Owned	Rented	Others ²⁾ (Lease+Others)	Not ²⁾ Applicable
Dolakha District	517	52	7	1	457
30101 GAURISHANKAR RURAL MUNICIPALITY	68	7	1	0	60
30102 BIGU RURAL MUNICIPALITY	30	9	0	0	21
30103 KALINCHOWK RURAL MUNICIPALITY	65	9	0	0	56
30104 BAITEDHAR RURAL MUNICIPALITY	36	3	0	0	33
30105 JIRI MUNICIPALITY	39	6	1	0	32
30106 TAMAKOSHI RURAL MUNICIPALITY	17	2	1	0	14
30107 MELUNG RURAL MUNICIPALITY	34	1	0	0	33
30108 SHAILUNG RURAL MUNICIPALITY	57	1	2	0	54
30109 BHIMESHWOR MUNICIPALITY	171	14	2	1	154
Sindhupalchok District	630	128	58	28	416
30201 BHOTEKOSHI RURAL MUNICIPALITY	23	8	1	3	11
30202 JUGAL RURAL MUNICIPALITY	24	7	4	2	11
30203 PANCHPOKHARI THANGPAL RURAL MUNICIPALITY	85	21	1	8	55
30204 HELAMBU RURAL MUNICIPALITY	42	19	4	1	18
30205 MELANCHI MUNICIPALITY	91	18	28	1	44
30206 INDRAWOTI RURAL MUNICIPALITY	118	14	15	5	84
30207 CHOUTARA SANGACHOWKGADHI MUNICIPALITY	97	12	0	4	81
30208 BALEPHI RURAL MUNICIPALITY	24	2	1	0	21
30209 BAHRABISE MUNICIPALITY	76	13	2	2	59
30210 TRIPURASUNDARI RURAL MUNICIPALITY	22	11	2	1	8
30211 LISANKHU PAKHAR RURAL MUNICIPALITY	28	3	0	1	24
30212 SUNKOSHI RURAL MUNICIPALITY				0	
	131	29	8		94
Rasuwa District	54	14	2	0	38
30301 GOSAIKUNDA RURAL MUNICIPALITY	8	0	0	0	8
30302 AMACHHODINMO RURAL MUNICIPALITY	29	6	1	0	22
30303 UTTARGAYA RURAL MUNICIPALITY	11	3	1	0	7
30304 KALIKA RURAL MUNICIPALITY	25	4	3	0	18
30305 NAUKUNDA RURAL MUNICIPALITY	4	2	1	0	1
Dhading District	856	174	80	22	580
30401 RUBI VALLEY RURAL MUNICIPALITY	56	20	4	1	31
30402 KHANIYABAS RURAL MUNICIPALITY	80	32	6	4	38
30403 GANGA JAMUNA RURAL MUNICIPALITY	60	36	2	1	21
30404 TRIPURASUNDARI RURAL MUNICIPALITY	62	6	3	3	50
30405 NETRAWATI DABAJONG RURAL MUNICIPALITY	29	9	0	1	19
30406 NILKHANDA MUNICIPALITY	185	19	20	3	143
30407 JWALAMUKHI RURAL MUNICIPALITY	19	8	2	0	9
30408 SIDDHALEK RURAL MUNICIPALITY	44	9	4	2	29
30409 BENIGHAT RORANG RURAL MUNICIPALITY	69	6	1	1	61
30410 GAJURI RURAL MUNICIPALITY	70	14	17	2	37
30411 GALCHHI RURAL MUNICIPALITY	71	2	8	4	57
30412 THAKRE RURAL MUNICIPALITY	53	3	5	0	45
30413 DHUNIBENSHI MUNICIPALITY	58	10	8	0	40
Nuwakot District	719	98	104	20	497
30501 DUPCHESHWOR RURAL MUNICIPALITY	83	8	5	5	65
30502 TADI RURAL MUNICIPALITY	60	3	0	2	55
30503 SURYAGADHI RURAL MUNICIPALITY	24	2	0	0	22
30504 BIDUR MUNICIPALITY	257	29	82	3	143
30505 KISPANG RURAL MUNICIPALITY	34	10	1	0	23
30506 MYAGANG RURAL MUNICIPALITY	47	18	1	1	27
30507 TARAKESHWOR RURAL MUNICIPALITY	27	5	0	3	19
30508 BELKOTGADHI MUNICIPALITY	58	7	4	3	44
30509 LIKHU RURAL MUNICIPALITY	42	2	8	2	30
30510 PANCHAKANYA RURAL MUNICIPALITY	28	6	0	0	22
30511 SHIVAPURI RURAL MUNICIPALITY	18	5	1	0	12
30512 KAKANI RURAL MUNICIPALITY	41	3	2	1	35

1) NSIC stands for Nepal Standard Industrial Classification.

2) Includes Lease/contract out.

3) Includes "Not reported ", "Unknown" and so on.

Table 6-1 Number of Establishments by Section of Industrial Classification, Tenure of Business Place (Land) and Local Level.

District and Local Level	Section of NSIC ¹⁾				
	L+M+N+R+S				
	Real Estate, Professional & Scientific Activities, Administrative Services, Arts & Entertainment, Other Services				
	Tenure of Business Place (Land)				
	Total	Owned	Rented	Others ²⁾ (Lease+Others)	Not ²⁾ Applicable
Kathmandu District	12,738	613	5,585	266	6,274
30601 SHANKHARAPUR MUNICIPALITY	58	2	0	0	56
30602 KAGESHWORI MANAHARA MUNICIPALITY	246	13	14	1	218
30603 GOKARNESHWOR MUNICIPALITY	493	9	32	7	445
30604 BUDHANILKHANTHA MUNICIPALITY	508	20	105	4	379
30605 TOKHA MUNICIPALITY	714	22	293	4	395
30606 TARAKESHWOR MUNICIPALITY	339	7	41	5	286
30607 NAGARJUN MUNICIPALITY	263	6	95	4	158
30608 KATHMANDU METROPOLITIAN CITY	8,931	446	4,872	205	3,408
30609 KIRTIPUR MUNICIPALITY	533	37	66	18	412
30610 CHANDRAGIRI MUNICIPALITY	533	27	42	16	448
30611 DAKSHINKALI MUNICIPALITY	120	24	25	2	69
Bhaktapur District	1,622	49	89	31	1,453
30701 CHANGUNARAYAN MUNICIPALITY	236	16	15	9	196
30702 BHAKTAPUR MUNICIPALITY	663	16	51	11	585
30703 MADHYAPUR THIMI MUNICIPALITY	396	12	13	4	367
30704 SURYABINAYAK MUNICIPALITY	327	5	10	7	305
Lalitpur District	2,724	128	148	72	2,376
30801 MAHALAXMI MUNICIPALITY	301	7	10	1	283
30802 LALITPUR METROPOLITIAN CITY	2,107	99	131	70	1,807
30803 GODAWARI MUNICIPALITY	212	13	5	1	193
30804 KONJYOSOM RURAL MUNICIPALITY	21	3	0	0	18
30805 MAHANKAL RURAL MUNICIPALITY	56	2	0	0	54
30806 BAGMATI RURAL MUNICIPALITY	27	4	2	0	21
Kavrepalanchok District	986	76	77	3	830
30901 CHAURI DEURALI RURAL MUNICIPALITY	43	3	0	0	40
30902 BHUMLU RURAL MUNICIPALITY	26	1	1	0	24
30903 MANDAN DEUPUR MUNICIPALITY	76	7	2	0	67
30904 BANEPA MUNICIPALITY	309	18	33	0	258
30905 DHULIKHEL MUNICIPALITY	114	10	32	1	71
30906 PANCHKHAL MUNICIPALITY	88	8	2	0	76
30907 TEMAL RURAL MUNICIPALITY	20	2	0	0	18
30908 NAMOBUDDHA MUNICIPALITY	60	9	1	0	50
30909 PANAUTI MUNICIPALITY	122	5	4	0	113
30910 BETHANCHOWK RURAL MUNICIPALITY	29	2	1	0	26
30911 ROSHI RURAL MUNICIPALITY	46	6	0	0	40
30912 MAHABHARAT RURAL MUNICIPALITY	17	4	1	0	12
30913 KHANIKHOLA RURAL MUNICIPALITY	36	1	0	0	35
Ramechhap District	365	130	40	5	190
31001 UMAKUNDA RURAL MUNICIPALITY	68	28	1	1	38
31002 GOKULGANGA RURAL MUNICIPALITY	16	4	0	0	12
31003 LIKHU TAMAKOSHI RURAL MUNICIPALITY	35	8	10	0	17
31004 RAMECHHAP MUNICIPALITY	32	12	2	0	18
31005 MANTHALI MUNICIPALITY	76	14	5	2	55
31006 KHANDADEVI RURAL MUNICIPALITY	51	29	7	0	15
31007 DORAMBA RURAL MUNICIPALITY	62	27	10	1	24
31008 SUNAPATI RURAL MUNICIPALITY	25	8	5	1	11
Sindhuli District	419	99	24	23	273
31101 DUDHOULI MUNICIPALITY	54	24	6	1	23
31102 PHIKKAL RURAL MUNICIPALITY	11	0	1	0	10
31103 TINPATAN RURAL MUNICIPALITY	47	12	5	4	26
31104 GOLANJOR RURAL MUNICIPALITY	33	4	1	2	26
31105 KAMALAMAI MUNICIPALITY	209	38	7	15	149
31106 SUNKOSHI RURAL MUNICIPALITY	19	7	0	1	11
31107 GHYANGLEKHA RURAL MUNICIPALITY	8	3	0	0	5
31108 MARIN RURAL MUNICIPALITY	18	5	4	0	9
31109 HARIHARPURGAGHI RURAL MUNICIPALITY	20	6	0	0	14

1) NSIC stands for Nepal Standard Industrial Classification.

2) Includes Lease/contract out.

3) Includes "Not reported", "Unknown" and so on.

Table 6-1 Number of Establishments by Section of Industrial Classification, Tenure of Business Place (Land) and Local Level.

District and Local Level	Section of NSIC ¹⁾				
	L+M+N+R+S				
	Real Estate, Professional & Scientific Activities, Administrative Services, Arts & Entertainment, Other Services				
	Tenure of Business Place (Land)				
	Total	Owned	Rented	Others ²⁾ (Lease+Others)	Not ²⁾ Applicable
Makwanpur District	1,256	145	28	19	1,064
31201 INDRASAROWAR RURAL MUNICIPALITY	16	1	0	0	15
31202 THAHA MUNICIPALITY	104	10	0	0	94
31203 KAILASH RURAL MUNICIPALITY	22	8	1	0	13
31204 RAKSIRANG RURAL MUNICIPALITY	38	22	1	0	15
31205 MANAHARI RURAL MUNICIPALITY	43	6	0	0	37
31206 HETAUDA SUB-METROPOLITIAN CITY	866	63	23	15	765
31207 BHIMPHEDE RURAL MUNICIPALITY	32	9	1	1	21
31208 MAKAWANPURGADHI RURAL MUNICIPALITY	35	10	1	0	24
31209 BAKAIYA RURAL MUNICIPALITY	59	12	0	1	46
31210 BAGMATI RURAL MUNICIPALITY	41	4	1	2	34
Chitawan District	2,297	186	74	17	2,020
31301 RAPTI MUNICIPALITY	132	31	7	2	92
31302 KALIKA MUNICIPALITY	104	7	3	0	94
31303 ICHCHHA KAMANA RURAL MUNICIPALITY	42	7	0	1	34
31304 BHARATPUR METROPOLITIAN CITY	1,403	74	45	11	1,273
31305 RATNANAGAR MUNICIPALITY	350	30	7	1	312
31306 KHAIRAHANI MUNICIPALITY	194	21	2	2	169
31307 MADI MUNICIPALITY	72	16	10	0	46

1) NSIC stands for Nepal Standard Industrial Classification.

2) Includes Lease/contract out.

3) Includes "Not reported", "Unknown" and so on.

Table 6-2 Number of Persons Engaged by Section of Industrial Classification, Tenure of Business Place (Land) and Local Level.

District and Local Level	Section of NSIC ¹⁾				
	Total ²⁾				
	Tenure of Business Place (Land)				
	Total	Owned	Rented	Others ³⁾ (Lease+Others)	Not ⁴⁾ Applicable
Bagamati Province					
Total	1,218,497	270,539	324,017	101,622	522,319
Metropolitan City	603,004	117,148	228,197	55,209	202,450
Sub-Metropolitan City	31,588	6,800	3,444	3,617	17,727
Municipality	429,202	92,000	81,150	37,760	218,292
Rural Municipality	154,703	54,591	11,226	5,036	83,850
301 Dolakha					
Total	22,331	7,313	1,063	321	13,634
Municipality	8,445	2,038	707	223	5,477
Rural Municipality	13,886	5,275	356	98	8,157
302 Sindhupalchok					
Total	32,949	10,768	3,327	1,226	17,628
Municipality	15,919	3,967	1,910	776	9,266
Rural Municipality	17,030	6,801	1,417	450	8,362
303 Rasuwa					
Total	4,174	1,649	282	82	2,161
Rural Municipality	4,174	1,649	282	82	2,161
304 Dhading					
Total	55,521	16,378	6,859	5,945	26,339
Municipality	16,269	3,564	2,468	3,647	6,590
Rural Municipality	39,252	12,814	4,391	2,298	19,749
305 Nuwakot					
Total	30,129	9,757	4,032	3,146	13,194
Municipality	15,549	4,724	3,052	2,782	4,991
Rural Municipality	14,580	5,033	980	364	8,203
306 Kathmandu					
Total	590,002	105,936	244,917	55,067	184,082
Metropolitan City	440,604	83,289	209,019	42,895	105,401
Municipality	149,398	22,647	35,898	12,172	78,681
307 Bhaktapur					
Total	86,296	13,603	19,244	9,093	44,356
Municipality	86,296	13,603	19,244	9,093	44,356

1) NSIC stands for Nepal Standard Industrial Classification.

2) Establishments which belong to Section O, T, or U of NSIC are not surveyed.

3) Includes Lease/contract out.

4) Includes "Not reported ", "Unknown" and so on.

Table 6-2 Number of Persons Engaged by Section of Industrial Classification, Tenure of Business Place (Land) and Local Level.

District and Local Level	Section of NSIC ¹⁾				
	Total ²⁾				
	Tenure of Business Place (Land)				
	Total	Owned	Rented	Others ³⁾ (Lease+Others)	Not ⁴⁾ Applicable
308 Lalitpur					
Total	134,408	25,892	17,214	12,352	78,950
Metropolitan City	97,588	19,256	13,636	8,966	55,730
Municipality	28,188	5,461	3,467	3,113	16,147
Rural Municipality	8,632	1,175	111	273	7,073
309 Kavrepalanchok					
Total	54,575	16,360	10,235	2,740	25,240
Municipality	46,279	13,049	9,948	2,564	20,718
Rural Municipality	8,296	3,311	287	176	4,522
310 Ramechhap					
Total	22,818	9,473	2,510	463	10,372
Municipality	7,488	3,186	697	151	3,454
Rural Municipality	15,330	6,287	1,813	312	6,918
311 Sindhuli					
Total	34,085	15,211	2,154	1,113	15,607
Municipality	15,951	7,823	1,089	623	6,416
Rural Municipality	18,134	7,388	1,065	490	9,191
312 Makwanpur					
Total	46,582	11,787	4,181	3,924	26,690
Sub-Metropolitan City	31,588	6,800	3,444	3,617	17,727
Municipality	3,254	834	397	100	1,923
Rural Municipality	11,740	4,153	340	207	7,040
313 Chitawan					
Total	104,627	26,412	7,999	6,150	64,066
Metropolitan City	64,812	14,603	5,542	3,348	41,319
Municipality	36,166	11,104	2,273	2,516	20,273
Rural Municipality	3,649	705	184	286	2,474

1) NSIC stands for Nepal Standard Industrial Classification.

2) Establishments which belong to Section O, T, or U of NSIC are not surveyed.

3) Includes Lease/contract out.

4) Includes "Not reported", "Unknown" and so on.

Table 6-2 Number of Persons Engaged by Section of Industrial Classification, Tenure of Business Place (Land) and Local Level.

District and Local Level	Section of NSIC ¹⁾				
	Total ²⁾				
	Tenure of Business Place (Land)				
	Total	Owned	Rented	Others ³⁾ (Lease+Others)	Not ⁴⁾ Applicable
Dolakha District	22,331	7,313	1,063	321	13,634
30101 GAURISHANKAR RURAL MUNICIPALITY	2,077	515	28	0	1,534
30102 BIGU RURAL MUNICIPALITY	3,019	2,161	65	6	787
30103 KALINCHOWK RURAL MUNICIPALITY	2,740	642	54	44	2,000
30104 BAITEDHAR RURAL MUNICIPALITY	1,657	643	43	0	971
30105 JIRI MUNICIPALITY	1,659	623	147	35	854
30106 TAMAKOSHI RURAL MUNICIPALITY	1,215	531	74	37	573
30107 MELUNG RURAL MUNICIPALITY	1,588	350	53	10	1,175
30108 SHAILUNG RURAL MUNICIPALITY	1,590	433	39	1	1,117
30109 BHIMESHWOR MUNICIPALITY	6,786	1,415	560	188	4,623
Sindhupalchok District	32,949	10,768	3,327	1,226	17,628
30201 BHOTEKOSHI RURAL MUNICIPALITY	1,076	453	46	77	500
30202 JUGAL RURAL MUNICIPALITY	1,640	905	116	116	503
30203 PANCHPOKHARI THANGPAL RURAL MUNICIPALITY	2,311	706	105	66	1,434
30204 HELAMBU RURAL MUNICIPALITY	1,720	928	187	15	590
30205 MELANCHI MUNICIPALITY	5,434	1,700	1,344	271	2,119
30206 INDRAWOTI RURAL MUNICIPALITY	4,336	1,633	543	107	2,053
30207 CHOUTARA SANGACHOWKGADHI MUNICIPALITY	7,501	1,531	333	454	5,183
30208 BALEPHI RURAL MUNICIPALITY	1,657	600	228	0	829
30209 BAHRABISE MUNICIPALITY	2,984	736	233	51	1,964
30210 TRIPURASUNDARI RURAL MUNICIPALITY	891	433	54	50	354
30211 LISANKHU PAKHAR RURAL MUNICIPALITY	1,875	528	55	19	1,273
30212 SUNKOSHI RURAL MUNICIPALITY	1,524	615	83	0	826
Rasuwa District	4,174	1,649	282	82	2,161
30301 GOSAIKUNDA RURAL MUNICIPALITY	1,419	251	99	30	1,039
30302 AMACHHODINMO RURAL MUNICIPALITY	598	367	13	19	199
30303 UTTARGAYA RURAL MUNICIPALITY	657	353	73	33	198
30304 KALIKA RURAL MUNICIPALITY	948	340	60	0	548
30305 NAUKUNDA RURAL MUNICIPALITY	552	338	37	0	177
Dhading District	55,521	16,378	6,859	5,945	26,339
30401 RUBI VALLEY RURAL MUNICIPALITY	1,109	477	51	28	553
30402 KHANIYABAS RURAL MUNICIPALITY	2,078	590	194	694	600
30403 GANGA JAMUNA RURAL MUNICIPALITY	2,009	1,174	94	61	680
30404 TRIPURASUNDARI RURAL MUNICIPALITY	3,424	796	173	125	2,330
30405 NETRAWATI DABAJONG RURAL MUNICIPALITY	991	238	34	3	716
30406 NILKHANDHA MUNICIPALITY	8,212	2,077	867	934	4,334
30407 JWALAMUKHI RURAL MUNICIPALITY	2,203	1,195	211	9	788
30408 SIDDHALEK RURAL MUNICIPALITY	7,010	3,152	1,144	76	2,638
30409 BENIGHAT RORANG RURAL MUNICIPALITY	3,688	863	312	68	2,445
30410 GAJURI RURAL MUNICIPALITY	6,487	1,883	580	187	3,837
30411 GALCHHI RURAL MUNICIPALITY	4,941	1,092	351	645	2,853
30412 THAKRE RURAL MUNICIPALITY	5,312	1,354	1,247	402	2,309
30413 DHUNIBENSHI MUNICIPALITY	8,057	1,487	1,601	2,713	2,256
Nuwakot District	30,129	9,757	4,032	3,146	13,194
30501 DUPCHESHWOR RURAL MUNICIPALITY	1,994	520	76	95	1,303
30502 TADI RURAL MUNICIPALITY	1,614	448	158	35	973
30503 SURYAGADHI RURAL MUNICIPALITY	1,425	411	15	32	967
30504 BIDUR MUNICIPALITY	10,480	3,398	2,511	1,122	3,449
30505 KISPANG RURAL MUNICIPALITY	1,090	369	31	0	690
30506 MYAGANG RURAL MUNICIPALITY	1,404	544	54	4	802
30507 TARAKESHWOR RURAL MUNICIPALITY	1,116	477	40	29	570
30508 BELKOTGADHI MUNICIPALITY	5,069	1,326	541	1,660	1,542
30509 LIKHU RURAL MUNICIPALITY	1,833	473	353	71	936
30510 PANCHAKANYA RURAL MUNICIPALITY	1,012	445	51	71	445
30511 SHIVAPURI RURAL MUNICIPALITY	1,134	636	69	4	425
30512 KAKANI RURAL MUNICIPALITY	1,958	710	133	23	1,092

1) NSIC stands for Nepal Standard Industrial Classification.

2) Establishments which belong to Section O, T, or U of NSIC are not surveyed.

3) Includes Lease/contract out.

4) Includes "Not reported", "Unknown" and so on.

Table 6-2 Number of Persons Engaged by Section of Industrial Classification, Tenure of Business Place (Land) and Local Level.

District and Local Level	Section of NSIC ¹⁾				
	Total ²⁾				
	Tenure of Business Place (Land)				
	Total	Owned	Rented	Others ³⁾ (Lease+Others)	Not ⁴⁾ Applicable
Kathmandu District	590,002	105,936	244,917	55,067	184,082
30601 SHANKHARAPUR MUNICIPALITY	3,459	523	363	148	2,425
30602 KAGESHWORI MANAHARA MUNICIPALITY	10,274	1,496	1,683	740	6,355
30603 GOKARNESHWOR MUNICIPALITY	19,968	3,162	4,112	1,144	11,550
30604 BUDHANILKHANTHA MUNICIPALITY	21,152	3,242	5,479	1,346	11,085
30605 TOKHA MUNICIPALITY	24,278	2,890	9,978	782	10,628
30606 TARAKESHWOR MUNICIPALITY	12,429	1,566	2,866	930	7,067
30607 NAGARJUN MUNICIPALITY	11,164	1,905	3,250	867	5,142
30608 KATHMANDU METROPOLITIAN CITY	440,604	83,289	209,019	42,895	105,401
30609 KIRTIPUR MUNICIPALITY	15,013	2,387	2,266	1,261	9,099
30610 CHANDRAGIRI MUNICIPALITY	26,043	4,015	4,294	4,523	13,211
30611 DAKSHINKALI MUNICIPALITY	5,618	1,461	1,607	431	2,119
Bhaktapur District	86,296	13,603	19,244	9,093	44,356
30701 CHANGUNARAYAN MUNICIPALITY	19,414	2,963	6,810	2,284	7,357
30702 BHAKTAPUR MUNICIPALITY	25,159	5,688	3,297	2,469	13,705
30703 MADHYAPUR THIMI MUNICIPALITY	22,549	3,127	4,676	1,175	13,571
30704 SURYABINAYAK MUNICIPALITY	19,174	1,825	4,461	3,165	9,723
Lalitpur District	134,408	25,892	17,214	12,352	78,950
30801 MAHALAXMI MUNICIPALITY	12,633	2,075	1,546	474	8,538
30802 LALITPUR METROPOLITIAN CITY	97,588	19,256	13,636	8,966	55,730
30803 GODAWARI MUNICIPALITY	15,555	3,386	1,921	2,639	7,609
30804 KONJYOSOM RURAL MUNICIPALITY	1,604	378	16	25	1,185
30805 MAHANKAL RURAL MUNICIPALITY	5,344	348	43	46	4,907
30806 BAGMATI RURAL MUNICIPALITY	1,684	449	52	202	981
				0	
Kavrepalanchok District	54,575	16,360	10,235	2,740	25,240
30901 CHAURI DEURALI RURAL MUNICIPALITY	1,204	567	4	4	629
30902 BHUMLU RURAL MUNICIPALITY	983	357	8	0	618
30903 MANDAN DEUPUR MUNICIPALITY	3,505	1,181	797	137	1,390
30904 BANEPA MUNICIPALITY	21,356	5,028	6,079	643	9,606
30905 DHULIKHEL MUNICIPALITY	6,393	2,989	900	280	2,224
30906 PANCHKHAL MUNICIPALITY	5,396	1,622	476		2,234
30907 TEMAL RURAL MUNICIPALITY	1,278	431	13	3	831
30908 NAMOBUDDHA MUNICIPALITY	3,134	708	782	141	1,503
30909 PANAUTI MUNICIPALITY	6,495	1,521	914	299	3,761
30910 BETHANCHOWK RURAL MUNICIPALITY	1,285	508	87	24	666
30911 ROSHI RURAL MUNICIPALITY	2,265	782	144	136	1,203
30912 MAHABHARAT RURAL MUNICIPALITY	709	407	28	8	266
30913 KHANIKHOLA RURAL MUNICIPALITY	572	259	3	1	309
Ramechhap District	22,818	9,473	2,510	463	10,372
31001 UMAKUNDA RURAL MUNICIPALITY	2,474	1,024	137	6	1,307
31002 GOKULGANGA RURAL MUNICIPALITY	1,705	757	75	21	852
31003 LIKHU TAMAKOSHI RURAL MUNICIPALITY	2,597	911	727	96	863
31004 RAMECHHAP MUNICIPALITY	2,716	1,568	180	40	928
31005 MANTHALI MUNICIPALITY	4,772	1,618	517	111	2,526
31006 KHANDADEVI RURAL MUNICIPALITY	2,881	1,388	221	5	1,267
31007 DORAMBA RURAL MUNICIPALITY	3,692	1,275	490	61	1,866
31008 SUNAPATI RURAL MUNICIPALITY	1,981	932	163	123	763
Sindhuli District	34,085	15,211	2,154	1,113	15,607
31101 DUDHOULI MUNICIPALITY	4,823	2,742	376	126	1,579
31102 PHIKKAL RURAL MUNICIPALITY	1,650	681	88	40	841
31103 TINPATAN RURAL MUNICIPALITY	3,910	1,805	164	48	1,893
31104 GOLANJOR RURAL MUNICIPALITY	3,156	1,420	153	202	1,381
31105 KAMALAMAI MUNICIPALITY	11,128	5,081	713	497	4,837
31106 SUNKOSHI RURAL MUNICIPALITY	2,798	942	407	110	1,339
31107 GHYANGLEKHA RURAL MUNICIPALITY	1,229	507	28	14	680
31108 MARIN RURAL MUNICIPALITY	1,986	1,003	145	23	815
31109 HARIHARPURGAGHI RURAL MUNICIPALITY	3,405	1,030	80	53	2,242

1) NSIC stands for Nepal Standard Industrial Classification.

2) Establishments which belong to Section O, T, or U of NSIC are not surveyed.

3) Includes Lease/contract out.

4) Includes "Not reported", "Unknown" and so on.

Table 6-2 Number of Persons Engaged by Section of Industrial Classification, Tenure of Business Place (Land) and Local Level.

District and Local Level	Section of NSIC ¹⁾				
	Total ²⁾				
	Tenure of Business Place (Land)				
	Total	Owned	Rented	Others ³⁾ (Lease+Others)	Not ⁴⁾ Applicable
Makwanpur District	46,582	11,787	4,181	3,924	26,690
31201 INDRASAROWAR RURAL MUNICIPALITY	1,066	322	40	56	648
31202 THAHA MUNICIPALITY	3,254	834	397	100	1,923
31203 KAILASH RURAL MUNICIPALITY	855	390	15	0	450
31204 RAKSIRANG RURAL MUNICIPALITY	740	359	7	1	373
31205 MANAHARI RURAL MUNICIPALITY	2,968	736	111	34	2,087
31206 HETAUDA SUB-METROPOLITIAN CITY	31,588	6,800	3,444	3,617	17,727
31207 BHIMPHEDE RURAL MUNICIPALITY	1,419	621	41	103	654
31208 MAKAWANPURGADHI RURAL MUNICIPALITY	1,456	714	60	0	682
31209 BAKAIYA RURAL MUNICIPALITY	1,903	558	35	10	1,300
31210 BAGMATI RURAL MUNICIPALITY	1,333	453	31	3	846
Chitawan District	104,627	26,412	7,999	6,150	64,066
31301 RAPTI MUNICIPALITY	5,222	1,627	252	532	2,811
31302 KALIKA MUNICIPALITY	3,571	572	126	21	2,852
31303 ICHCHHA KAMANA RURAL MUNICIPALITY	3,649	705	184	286	2,474
31304 BHARATPUR METROPOLITIAN CITY	64,812	14,603	5,542	3,348	41,319
31305 RATNANAGAR MUNICIPALITY	14,075	4,633	1,157	318	7,967
31306 KHAIRAHANI MUNICIPALITY	10,770	3,331	531	1,537	5,371
31307 MADI MUNICIPALITY	2,528	941	207	108	1,272

1) NSIC stands for Nepal Standard Industrial Classification.

2) Establishments which belong to Section O, T, or U of NSIC are not surveyed.

3) Includes Lease/contract out.

4) Includes "Not reported", "Unknown" and so on.

Table 6-2 Number of Persons Engaged by Section of Industrial Classification, Tenure of Business Place (Land) and Local Level.

District and Local Level	Section of NSIC ¹⁾				
	A				
	Agriculture, forestry and fishing ²⁾				
	Tenure of Business Place (Land)				
	Total	Owned	Rented	Others ³⁾ (Lease+Others)	Not ⁴⁾ Applicable
Bagamati Province					
Total	43,333	12,846	2,816	3,534	24,137
Metropolitan City	2,820	886	536	508	890
Sub-Metropolitan City	481	172	13	11	285
Municipality	14,480	4,755	1,575	2,074	6,076
Rural Municipality	25,552	7,033	692	941	16,886
301 Dolakha					
Total	2,184	663	143	53	1,325
Municipality	692	311	129	53	199
Rural Municipality	1,492	352	14	0	1,126
302 Sindhupalchok					
Total	2,679	489	298	257	1,635
Municipality	1,416	205	183	185	843
Rural Municipality	1,263	284	115	72	792
303 Rasuwa					
Total	156	58	5	2	91
Rural Municipality	156	58	5	2	91
304 Dhading					
Total	9,520	4,348	114	780	4,278
Municipality	866	253	45	270	298
Rural Municipality	8,654	4,095	69	510	3,980
305 Nuwakot					
Total	2,658	734	97	53	1,774
Municipality	754	283	56	20	395
Rural Municipality	1,904	451	41	33	1,379
306 Kathmandu					
Total	2,770	316	752	1,014	688
Metropolitan City	916	31	213	370	302
Municipality	1,854	285	539	644	386
307 Bhaktapur					
Total	815	146	143	135	391
Municipality	815	146	143	135	391

1) NSIC stands for Nepal Standard Industrial Classification.

2) Registered establishments only.

3) Includes Lease/contract out.

4) Includes "Not reported ", "Unknown" and so on.

Table 6-2 Number of Persons Engaged by Section of Industrial Classification, Tenure of Business Place (Land) and Local Level.

District and Local Level	Section of NSIC ¹⁾				
	A				
	Agriculture, forestry and fishing ²⁾				
	Tenure of Business Place (Land)				
	Total	Owned	Rented	Others ³⁾ (Lease+Others)	Not ⁴⁾ Applicable
308 Lalitpur					
Total	1,641	366	220	265	790
Metropolitan City	374	66	123	66	119
Municipality	812	57	91	194	470
Rural Municipality	455	243	6	5	201
309 Kavrepalanchok					
Total	2,248	833	236	106	1,073
Municipality	1,620	665	180	58	717
Rural Municipality	628	168	56	48	356
310 Ramechhap					
Total	4,545	976	187	148	3,234
Municipality	1,112	472	38	73	529
Rural Municipality	3,433	504	149	75	2,705
311 Sindhuli					
Total	9,222	1,622	127	359	7,114
Municipality	2,817	1,086	38	297	1,396
Rural Municipality	6,405	536	89	62	5,718
312 Makwanpur					
Total	1,202	442	30	22	708
Sub-Metropolitan City	481	172	13	11	285
Municipality	95	19	7	0	69
Rural Municipality	626	251	10	11	354
313 Chitawan					
Total	3,693	1,853	464	340	1,036
Metropolitan City	1,530	789	200	72	469
Municipality	1,627	973	126	145	383
Rural Municipality	536	91	138	123	184

1) NSIC stands for Nepal Standard Industrial Classification.

2) Registered establishments only.

3) Includes Lease/contract out.

4) Includes "Not reported", "Unknown" and so on.

Table 6-2 Number of Persons Engaged by Section of Industrial Classification, Tenure of Business Place (Land) and Local Level.

District and Local Level	Section of NSIC ¹⁾				
	A				
	Agriculture, forestry and fishing ²⁾				
	Tenure of Business Place (Land)				
	Total	Owned	Rented	Others ³⁾ (Lease+Others)	Not ⁴⁾ Applicable
Dolakha District	2,184	663	143	53	1,325
30101 GAURISHANKAR RURAL MUNICIPALITY	332	55	3	0	274
30102 BIGU RURAL MUNICIPALITY	60	16	7	0	37
30103 KALINCHOWK RURAL MUNICIPALITY	306	53	4	0	249
30104 BAITEDHAR RURAL MUNICIPALITY	142	84	0	0	58
30105 JIRI MUNICIPALITY	178	124	3	19	32
30106 TAMAKOSHI RURAL MUNICIPALITY	68	3	0	0	65
30107 MELUNG RURAL MUNICIPALITY	229	40	0	0	189
30108 SHAILUNG RURAL MUNICIPALITY	355	101	0	0	254
30109 BHIMESHWOR MUNICIPALITY	514	187	126	34	167
Sindhupalchok District	2,679	489	298	257	1,635
30201 BHOTEKOSHI RURAL MUNICIPALITY	0	0	0	0	0
30202 JUGAL RURAL MUNICIPALITY	66	22	0	26	18
30203 PANCHPOKHARI THANGPAL RURAL MUNICIPALITY	199	80	0	0	119
30204 HELAMBU RURAL MUNICIPALITY	70	33	29	0	8
30205 MELANCHI MUNICIPALITY	697	124	154	122	297
30206 INDRAWOTI RURAL MUNICIPALITY	430	85	55	35	255
30207 CHOUTARA SANGACHOWKGADHI MUNICIPALITY	535	76	21	63	375
30208 BALEPHI RURAL MUNICIPALITY	60	22	21	0	17
30209 BAHRAHISE MUNICIPALITY	184	5	8	0	171
30210 TRIPURASUNDARI RURAL MUNICIPALITY	38	13	0	0	25
30211 LISANKHU PAKHAR RURAL MUNICIPALITY	267	9	0	11	247
30212 SUNKOSHI RURAL MUNICIPALITY	133	20	10	0	103
Rasuwa District	156	58	5	2	91
30301 GOSAIKUNDA RURAL MUNICIPALITY	3	3	0	0	0
30302 AMACHHODINMO RURAL MUNICIPALITY	32	14	0	2	16
30303 UTTARGAYA RURAL MUNICIPALITY	32	15	1	0	16
30304 KALIKA RURAL MUNICIPALITY	50	19	0	0	31
30305 NAUKUNDA RURAL MUNICIPALITY	39	7	4	0	28
Dhading District	9,520	4,348	114	780	4,278
30401 RUBI VALLEY RURAL MUNICIPALITY	25	0	0	2	23
30402 KHANIYABAS RURAL MUNICIPALITY	70	34	0	11	25
30403 GANGA JAMUNA RURAL MUNICIPALITY	151	50	2	9	90
30404 TRIPURASUNDARI RURAL MUNICIPALITY	457	113	11	15	318
30405 NETRAWATI DABAJONG RURAL MUNICIPALITY	52	8	1	0	43
30406 NILKHANTHA MUNICIPALITY	693	195	9	235	254
30407 JWALAMUKHI RURAL MUNICIPALITY	519	269	11	0	239
30408 SIDDHALEK RURAL MUNICIPALITY	2,911	1,827	20	48	1,016
30409 BENIGHAT RORANG RURAL MUNICIPALITY	195	41	12	1	141
30410 GAJURI RURAL MUNICIPALITY	2,538	941	8	0	1,589
30411 GALCHHI RURAL MUNICIPALITY	1,403	643	0	424	336
30412 THAKRE RURAL MUNICIPALITY	333	169	4	0	160
30413 DHUNIBENSHI MUNICIPALITY	173	58	36	35	44
Nuwakot District	2,658	734	97	53	1,774
30501 DUPCHESHWOR RURAL MUNICIPALITY	146	23	0	0	123
30502 TADI RURAL MUNICIPALITY	153	16	0	4	133
30503 SURYAGADHI RURAL MUNICIPALITY	285	6	0	0	279
30504 BIDUR MUNICIPALITY	397	158	33	16	190
30505 KISPANG RURAL MUNICIPALITY	169	26	0	0	143
30506 MYAGANG RURAL MUNICIPALITY	176	24	0	0	152
30507 TARAKESHWOR RURAL MUNICIPALITY	92	32	3	0	57
30508 BELKOTGADHI MUNICIPALITY	357	125	23	4	205
30509 LIKHU RURAL MUNICIPALITY	237	76	13	29	119
30510 PANCHAKANYA RURAL MUNICIPALITY	64	19	0	0	45
30511 SHIVAPURI RURAL MUNICIPALITY	203	100	19	0	84
30512 KAKANI RURAL MUNICIPALITY	379	129	6	0	244

1) NSIC stands for Nepal Standard Industrial Classification.

2) Registered establishments only.

3) Includes Lease/contract out.

4) Includes "Not reported", "Unknown" and so on.

Table 6-2 Number of Persons Engaged by Section of Industrial Classification, Tenure of Business Place (Land) and Local Level.

District and Local Level	Section of NSIC ¹⁾				
	A				
	Agriculture, forestry and fishing ²⁾				
	Tenure of Business Place (Land)				
	Total	Owned	Rented	Others ³⁾ (Lease+Others)	Not ⁴⁾ Applicable
Kathmandu District	2,770	316	752	1,014	688
30601 SHANKHARAPUR MUNICIPALITY	0	0	0	0	0
30602 KAGESHWORI MANAHARA MUNICIPALITY	107	15	29	54	9
30603 GOKARNESHWOR MUNICIPALITY	64	2	55	7	0
30604 BUDHANILKHANTHA MUNICIPALITY	435	44	96	225	70
30605 TOKHA MUNICIPALITY	245	45	65	107	28
30606 TARAKESHWOR MUNICIPALITY	89	36	17	0	36
30607 NAGARJUN MUNICIPALITY	134	3	41	39	51
30608 KATHMANDU METROPOLITIAN CITY	916	31	213	370	302
30609 KIRTIPUR MUNICIPALITY	179	27	32	68	52
30610 CHANDRAGIRI MUNICIPALITY	429	62	119	138	110
30611 DAKSHINKALI MUNICIPALITY	172	51	85	6	30
Bhaktapur District	815	146	143	135	391
30701 CHANGUNARAYAN MUNICIPALITY	470	83	87	54	246
30702 BHAKTAPUR MUNICIPALITY	56	11	13	27	5
30703 MADHYAPUR THIMI MUNICIPALITY	69	0	17	4	48
30704 SURYABINAYAK MUNICIPALITY	220	52	26	50	92
Lalitpur District	1,641	366	220	265	790
30801 MAHALAXMI MUNICIPALITY	108	0	33	63	12
30802 LALITPUR METROPOLITIAN CITY	374	66	123	66	119
30803 GODAWARI MUNICIPALITY	704	57	58	131	458
30804 KONJYOSOM RURAL MUNICIPALITY	171	63	4	0	104
30805 MAHANKAL RURAL MUNICIPALITY	187	93	2	5	87
30806 BAGMATI RURAL MUNICIPALITY	97	87	0	0	10
Kavrepalanchok District	2,248	833	236	106	1,073
30901 CHAURI DEURALI RURAL MUNICIPALITY	65	27	2	0	36
30902 BHUMLU RURAL MUNICIPALITY	40	7	0	0	33
30903 MANDAN DEUPUR MUNICIPALITY	180	63	18	11	88
30904 BANEPA MUNICIPALITY	411	143	133	7	128
30905 DHULIKHEL MUNICIPALITY	196	107	0	17	72
30906 PANCHKHAL MUNICIPALITY	416	218	18		169
30907 TEMAL RURAL MUNICIPALITY	113	12	0	3	98
30908 NAMOBUDDHA MUNICIPALITY	173	51	9	1	112
30909 PANAUTI MUNICIPALITY	244	83	2	11	148
30910 BETHANCHOWK RURAL MUNICIPALITY	168	105	13	0	50
30911 ROSHI RURAL MUNICIPALITY	160	4	26	43	87
30912 MAHABHARAT RURAL MUNICIPALITY	61	13	14	2	32
30913 KHANIKHOLA RURAL MUNICIPALITY	21	0	1	0	20
Ramechhap District	4,545	976	187	148	3,234
31001 UMAKUNDA RURAL MUNICIPALITY	225	25	0	3	197
31002 GOKULGANGA RURAL MUNICIPALITY	268	33	16	7	212
31003 LIKHU TAMAKOSHI RURAL MUNICIPALITY	529	73	4	8	444
31004 RAMECHHAP MUNICIPALITY	566	330	14	38	184
31005 MANTHALI MUNICIPALITY	546	142	24	35	345
31006 KHANDADEVI RURAL MUNICIPALITY	673	238	32	0	403
31007 DORAMBA RURAL MUNICIPALITY	1,103	85	73	12	933
31008 SUNAPATI RURAL MUNICIPALITY	635	50	24	45	516
Sindhuli District	9,222	1,622	127	359	7,114
31101 DUDHOULI MUNICIPALITY	1,167	412	0	41	714
31102 PHIKKAL RURAL MUNICIPALITY	417	8	3	3	403
31103 TINPATAN RURAL MUNICIPALITY	1,323	160	13	5	1,145
31104 GOLANJOR RURAL MUNICIPALITY	817	219	7	18	573
31105 KAMALAMAI MUNICIPALITY	1,650	674	38	256	682
31106 SUNKOSHI RURAL MUNICIPALITY	824	24	2	0	798
31107 GHYANGLEKHA RURAL MUNICIPALITY	557	2	0	0	555
31108 MARIN RURAL MUNICIPALITY	552	84	0	0	468
31109 HARIHARPURGAGHI RURAL MUNICIPALITY	1,915	39	64	36	1,776

1) NSIC stands for Nepal Standard Industrial Classification.

2) Registered establishments only.

3) Includes Lease/contract out.

4) Includes "Not reported ", "Unknown" and so on.

Table 6-2 Number of Persons Engaged by Section of Industrial Classification, Tenure of Business Place (Land) and Local Level.

District and Local Level	Section of NSIC ¹⁾				
	A				
	Agriculture, forestry and fishing ²⁾				
	Tenure of Business Place (Land)				
	Total	Owned	Rented	Others ³⁾ (Lease+Others)	Not ⁴⁾ Applicable
Makwanpur District	1,202	442	30	22	708
31201 INDRASAROWAR RURAL MUNICIPALITY	28	6	0	9	13
31202 THAHA MUNICIPALITY	95	19	7	0	69
31203 KAILASH RURAL MUNICIPALITY	25	21	2	0	2
31204 RAKSIRANG RURAL MUNICIPALITY	34	12	0	0	22
31205 MANAHARI RURAL MUNICIPALITY	162	71	3	0	88
31206 HETAUDA SUB-METROPOLITIAN CITY	481	172	13	11	285
31207 BHIMPHEDE RURAL MUNICIPALITY	36	26	0	2	8
31208 MAKAWANPURGADHI RURAL MUNICIPALITY	176	102	2	0	72
31209 BAKAIYA RURAL MUNICIPALITY	142	12	3	0	127
31210 BAGMATI RURAL MUNICIPALITY	23	1	0	0	22
Chitawan District	3,693	1,853	464	340	1,036
31301 RAPTI MUNICIPALITY	311	198	21	6	86
31302 KALIKA MUNICIPALITY	134	44	12	16	62
31303 ICHCHHA KAMANA RURAL MUNICIPALITY	536	91	138	123	184
31304 BHARATPUR METROPOLITIAN CITY	1,530	789	200	72	469
31305 RATNANAGAR MUNICIPALITY	579	373	49	80	77
31306 KHAIRAHANI MUNICIPALITY	574	338	44	43	149
31307 MADI MUNICIPALITY	29	20	0	0	9

1) NSIC stands for Nepal Standard Industrial Classification.

2) Registered establishments only.

3) Includes Lease/contract out.

4) Includes "Not reported ", "Unknown" and so on.

Table 6-2 Number of Persons Engaged by Section of Industrial Classification, Tenure of Business Place (Land) and Local Level.

District and Local Level	Section of NSIC ¹⁾				
	C				
	Manufacturing				
	Tenure of Business Place (Land)				
	Total	Owned	Rented	Others ²⁾ (Lease+Others)	Not ²⁾ Applicable
Bagamati Province					
Total	161,195	32,745	42,845	25,910	59,695
Metropolitan City	53,058	11,704	16,947	5,191	19,216
Sub-Metropolitan City	7,959	1,775	1,248	2,497	2,439
Municipality	88,349	15,738	22,626	17,828	32,157
Rural Municipality	11,829	3,528	2,024	394	5,883
301 Dolakha					
Total	1,898	465	183	40	1,210
Municipality	900	260	111	40	489
Rural Municipality	998	205	72	0	721
302 Sindhupalchok					
Total	2,529	721	364	70	1,374
Municipality	1,168	220	160	17	771
Rural Municipality	1,361	501	204	53	603
303 Rasuwa					
Total	229	100	13	0	116
Rural Municipality	229	100	13	0	116
304 Dhading					
Total	9,628	1,645	2,427	3,265	2,291
Municipality	6,258	737	1,319	3,136	1,066
Rural Municipality	3,370	908	1,108	129	1,225
305 Nuwakot					
Total	5,096	907	875	1,939	1,375
Municipality	3,566	561	645	1,839	521
Rural Municipality	1,530	346	230	100	854
306 Kathmandu					
Total	55,468	10,102	20,315	6,705	18,346
Metropolitan City	29,658	6,234	13,767	2,899	6,758
Municipality	25,810	3,868	6,548	3,806	11,588
307 Bhaktapur					
Total	24,364	3,459	8,788	4,302	7,815
Municipality	24,364	3,459	8,788	4,302	7,815

1) NSIC stands for Nepal Standard Industrial Classification.

2) Includes Lease/contract out.

3) Includes "Not reported ", "Unknown" and so on.

Table 6-2 Number of Persons Engaged by Section of Industrial Classification, Tenure of Business Place (Land) and Local Level.

District and Local Level	Section of NSIC ¹⁾				
	C				
	Manufacturing				
	Tenure of Business Place (Land)				
	Total	Owned	Rented	Others ²⁾ (Lease+Others)	Not ²⁾ Applicable
308 Lalitpur					
Total	22,012	4,594	3,391	3,336	10,691
Metropolitan City	13,314	2,662	2,000	1,594	7,058
Municipality	7,972	1,841	1,353	1,728	3,050
Rural Municipality	726	91	38	14	583
309 Kavrepalanchok					
Total	8,276	1,206	2,527	1,230	3,313
Municipality	7,633	1,067	2,493	1,229	2,844
Rural Municipality	643	139	34	1	469
310 Ramechhap					
Total	1,444	692	255	98	399
Municipality	579	167	111	23	278
Rural Municipality	865	525	144	75	121
311 Sindhuli					
Total	2,263	1,140	307	54	762
Municipality	1,471	677	198	35	561
Rural Municipality	792	463	109	19	201
312 Makwanpur					
Total	9,618	2,091	1,420	2,500	3,607
Sub-Metropolitan City	7,959	1,775	1,248	2,497	2,439
Municipality	441	77	107	0	257
Rural Municipality	1,218	239	65	3	911
313 Chitawan					
Total	18,370	5,623	1,980	2,371	8,396
Metropolitan City	10,086	2,808	1,180	698	5,400
Municipality	8,187	2,804	793	1,673	2,917
Rural Municipality	97	11	7	0	79

1) NSIC stands for Nepal Standard Industrial Classification.

2) Includes Lease/contract out.

3) Includes "Not reported ", "Unknown" and so on.

Table 6-2 Number of Persons Engaged by Section of Industrial Classification, Tenure of Business Place (Land) and Local Level.

District and Local Level	Section of NSIC ¹⁾				
	C				
	Manufacturing				
	Tenure of Business Place (Land)				
	Total	Owned	Rented	Others ²⁾ (Lease+Others)	Not ²⁾ Applicable
Dolakha District	1,898	465	183	40	1,210
30101 GAURISHANKAR RURAL MUNICIPALITY	53	21	3	0	29
30102 BIGU RURAL MUNICIPALITY	81	22	4	0	55
30103 KALINCHOWK RURAL MUNICIPALITY	260	42	10	0	208
30104 BAITEDHAR RURAL MUNICIPALITY	256	76	22	0	158
30105 JIRI MUNICIPALITY	95	29	17	6	43
30106 TAMAKOSHI RURAL MUNICIPALITY	98	24	7	0	67
30107 MELUNG RURAL MUNICIPALITY	178	12	15	0	151
30108 SHAILUNG RURAL MUNICIPALITY	72	8	11	0	53
30109 BHIMESHWOR MUNICIPALITY	805	231	94	34	446
Sindhupalchok District	2,529	721	364	70	1,374
30201 BHOTEKOSHI RURAL MUNICIPALITY	31	4	22	0	5
30202 JUGAL RURAL MUNICIPALITY	178	52	14	9	103
30203 PANCHPOKHARI THANGPAL RURAL MUNICIPALITY	201	92	35	0	74
30204 HELAMBU RURAL MUNICIPALITY	106	42	13	2	49
30205 MELANCHI MUNICIPALITY	380	95	81	6	198
30206 INDRAWOTI RURAL MUNICIPALITY	346	206	64	1	75
30207 CHOUTARA SANGACHOWKGADHI MUNICIPALITY	607	95	59	11	442
30208 BALEPHI RURAL MUNICIPALITY	189	53	30	0	106
30209 BAHRAHISE MUNICIPALITY	181	30	20	0	131
30210 TRIPURASUNDARI RURAL MUNICIPALITY	107	21	7	40	39
30211 LISANKHU PAKHAR RURAL MUNICIPALITY	69	7	3	1	58
30212 SUNKOSHI RURAL MUNICIPALITY	134	24	16	0	94
Rasuwa District	229	100	13	0	116
30301 GOSAIKUNDA RURAL MUNICIPALITY	46	29	0	0	17
30302 AMACHHODINMO RURAL MUNICIPALITY	3	1	0	0	2
30303 UTTARGAYA RURAL MUNICIPALITY	68	40	7	0	21
30304 KALIKA RURAL MUNICIPALITY	75	15	4	0	56
30305 NAUKUNDA RURAL MUNICIPALITY	37	15	2	0	20
Dhading District	9,628	1,645	2,427	3,265	2,291
30401 RUBI VALLEY RURAL MUNICIPALITY	102	36	19	0	47
30402 KHANIYABAS RURAL MUNICIPALITY	114	61	3	3	47
30403 GANGA JAMUNA RURAL MUNICIPALITY	281	184	26	3	68
30404 TRIPURASUNDARI RURAL MUNICIPALITY	430	138	72	9	211
30405 NETRAWATI DABAJONG RURAL MUNICIPALITY	138	9	4	0	125
30406 NILKHANTHA MUNICIPALITY	1,202	105	124	530	443
30407 JWALAMUKHI RURAL MUNICIPALITY	216	117	48	3	48
30408 SIDDHALEK RURAL MUNICIPALITY	223	72	2	3	146
30409 BENIGHAT RORANG RURAL MUNICIPALITY	249	85	16	12	136
30410 GAJURI RURAL MUNICIPALITY	227	63	72	8	84
30411 GALCHHI RURAL MUNICIPALITY	295	62	70	9	154
30412 THAKRE RURAL MUNICIPALITY	1,095	81	776	79	159
30413 DHUNIBENSHI MUNICIPALITY	5,056	632	1,195	2,606	623
Nuwakot District	5,096	907	875	1,939	1,375
30501 DUPCHESHWOR RURAL MUNICIPALITY	219	32	17	21	149
30502 TADI RURAL MUNICIPALITY	172	28	39	0	105
30503 SURYAGADHI RURAL MUNICIPALITY	102	12	6	5	79
30504 BIDUR MUNICIPALITY	1,460	380	379	371	330
30505 KISPANG RURAL MUNICIPALITY	111	28	19	0	64
30506 MYAGANG RURAL MUNICIPALITY	127	23	11	0	93
30507 TARAKESHWOR RURAL MUNICIPALITY	138	51	6	3	78
30508 BELKOTGADHI MUNICIPALITY	2,106	181	266	1,468	191
30509 LIKHU RURAL MUNICIPALITY	229	26	85	0	118
30510 PANCHAKANYA RURAL MUNICIPALITY	207	42	10	71	84
30511 SHIVAPURI RURAL MUNICIPALITY	65	26	13	0	26
30512 KAKANI RURAL MUNICIPALITY	160	78	24	0	58

1) NSIC stands for Nepal Standard Industrial Classification.

2) Includes Lease/contract out.

3) Includes "Not reported ", "Unknown" and so on.

Table 6-2 Number of Persons Engaged by Section of Industrial Classification, Tenure of Business Place (Land) and Local Level.

District and Local Level	Section of NSIC ¹⁾				
	C				
	Manufacturing				
	Tenure of Business Place (Land)				
	Total	Owned	Rented	Others ²⁾ (Lease+Others)	Not ²⁾ Applicable
Kathmandu District	55,468	10,102	20,315	6,705	18,346
30601 SHANKHARAPUR MUNICIPALITY	280	35	77	0	168
30602 KAGESHWORI MANAHARA MUNICIPALITY	2,129	260	559	192	1,118
30603 GOKARNESHWOR MUNICIPALITY	3,025	278	909	122	1,716
30604 BUDHANILKHANTHA MUNICIPALITY	2,969	220	861	108	1,780
30605 TOKHA MUNICIPALITY	2,319	395	748	44	1,132
30606 TARAKESHWOR MUNICIPALITY	2,317	463	560	74	1,220
30607 NAGARJUN MUNICIPALITY	1,801	257	575	115	854
30608 KATHMANDU METROPOLITIAN CITY	29,658	6,234	13,767	2,899	6,758
30609 KIRTIPUR MUNICIPALITY	2,076	279	454	158	1,185
30610 CHANDRAGIRI MUNICIPALITY	7,762	1,600	996	2,969	2,197
30611 DAKSHINKALI MUNICIPALITY	1,132	81	809	24	218
Bhaktapur District	24,364	3,459	8,788	4,302	7,815
30701 CHANGUNARAYAN MUNICIPALITY	10,026	920	5,940	1,623	1,543
30702 BHAKTAPUR MUNICIPALITY	4,581	897	685	554	2,445
30703 MADHYAPUR THIMI MUNICIPALITY	4,199	1,193	631	111	2,264
30704 SURYABINAYAK MUNICIPALITY	5,558	449	1,532	2,014	1,563
Lalitpur District	22,012	4,594	3,391	3,336	10,691
30801 MAHALAXMI MUNICIPALITY	2,587	449	448	50	1,640
30802 LALITPUR METROPOLITIAN CITY	13,314	2,662	2,000	1,594	7,058
30803 GODAWARI MUNICIPALITY	5,385	1,392	905	1,678	1,410
30804 KONJYOSOM RURAL MUNICIPALITY	57	18	3	0	36
30805 MAHANKAL RURAL MUNICIPALITY	113	17	22	14	60
30806 BAGMATI RURAL MUNICIPALITY	556	56	13	0	487
Kavrepalanchok District	8,276	1,206	2,527	1,230	3,313
30901 CHAURI DEURALI RURAL MUNICIPALITY	88	16	1	1	70
30902 BHUMLU RURAL MUNICIPALITY	51	4	2	0	45
30903 MANDAN DEUPUR MUNICIPALITY	737	71	474	14	178
30904 BANEPA MUNICIPALITY	2,661	550	592	73	1,446
30905 DHULIKHEL MUNICIPALITY	392	102	91	0	199
30906 PANCHKHAL MUNICIPALITY	1,725	181	186		346
30907 TEMAL RURAL MUNICIPALITY	110	8	1	0	101
30908 NAMOBUDDHA MUNICIPALITY	872	21	628	77	146
30909 PANAUTI MUNICIPALITY	1,246	142	522	53	529
30910 BETHANCHOWK RURAL MUNICIPALITY	164	51	9	0	104
30911 ROSHI RURAL MUNICIPALITY	154	36	20	0	98
30912 MAHABHARAT RURAL MUNICIPALITY	43	24	1	0	18
30913 KHANIKHOLA RURAL MUNICIPALITY	33	0	0	0	33
Ramechhap District	1,444	692	255	98	399
31001 UMAKUNDA RURAL MUNICIPALITY	116	70	10	1	35
31002 GOKULGANGA RURAL MUNICIPALITY	149	92	23	0	34
31003 LIKHU TAMAKOSHI RURAL MUNICIPALITY	119	43	51	2	23
31004 RAMECHHAP MUNICIPALITY	119	64	17	0	38
31005 MANTHALI MUNICIPALITY	460	103	94	23	240
31006 KHANDADEVI RURAL MUNICIPALITY	48	24	18	0	6
31007 DORAMBA RURAL MUNICIPALITY	150	127	10	0	13
31008 SUNAPATI RURAL MUNICIPALITY	283	169	32	72	10
Sindhuli District	2,263	1,140	307	54	762
31101 DUDHOULI MUNICIPALITY	400	215	40	22	123
31102 PHIKKAL RURAL MUNICIPALITY	41	25	8	6	2
31103 TINPATAN RURAL MUNICIPALITY	184	127	23	0	34
31104 GOLANJOR RURAL MUNICIPALITY	141	67	19	5	50
31105 KAMALAMAI MUNICIPALITY	1,071	462	158	13	438
31106 SUNKOSHI RURAL MUNICIPALITY	99	30	17	5	47
31107 GHYANGLEKHA RURAL MUNICIPALITY	47	34	4	0	9
31108 MARIN RURAL MUNICIPALITY	132	57	30	2	43
31109 HARIHARPURGAGHI RURAL MUNICIPALITY	148	123	8	1	16

1) NSIC stands for Nepal Standard Industrial Classification.

2) Includes Lease/contract out.

3) Includes "Not reported", "Unknown" and so on.

Table 6-2 Number of Persons Engaged by Section of Industrial Classification, Tenure of Business Place (Land) and Local Level.

District and Local Level	Section of NSIC ¹⁾				
	C				
	Manufacturing				
	Tenure of Business Place (Land)				
	Total	Owned	Rented	Others ²⁾ (Lease+Others)	Not ²⁾ Applicable
Makwanpur District	9,618	2,091	1,420	2,500	3,607
31201 INDRASAROWAR RURAL MUNICIPALITY	57	0	2	2	53
31202 THAHA MUNICIPALITY	441	77	107	0	257
31203 KAILASH RURAL MUNICIPALITY	85	20	0	0	65
31204 RAKSIRANG RURAL MUNICIPALITY	74	6	0	0	68
31205 MANAHARI RURAL MUNICIPALITY	315	111	17	0	187
31206 HETAUDA SUB-METROPOLITIAN CITY	7,959	1,775	1,248	2,497	2,439
31207 BHIMPHEDI RURAL MUNICIPALITY	72	18	4	0	50
31208 MAKAWANPURGADHI RURAL MUNICIPALITY	197	28	34	0	135
31209 BAKAIYA RURAL MUNICIPALITY	233	21	8	0	204
31210 BAGMATI RURAL MUNICIPALITY	185	35	0	1	149
Chitawan District	18,370	5,623	1,980	2,371	8,396
31301 RAPTI MUNICIPALITY	911	161	65	357	328
31302 KALIKA MUNICIPALITY	493	72	28	0	393
31303 ICHCHHA KAMANA RURAL MUNICIPALITY	97	11	7	0	79
31304 BHARATPUR METROPOLITIAN CITY	10,086	2,808	1,180	698	5,400
31305 RATNANAGAR MUNICIPALITY	2,716	1,004	487	44	1,181
31306 KHAIRAHANI MUNICIPALITY	3,801	1,487	171	1,270	873
31307 MADI MUNICIPALITY	266	80	42	2	142

1) NSIC stands for Nepal Standard Industrial Classification.

2) Includes Lease/contract out.

3) Includes "Not reported", "Unknown" and so on.

Table 6-2 Number of Persons Engaged by Section of Industrial Classification, Tenure of Business Place (Land) and Local Level.

District and Local Level	Section of NSIC ¹⁾				
	B+D+E+F				
	Mining, Electricity, Gas, Water supply & Construction				
	Tenure of Business Place (Land)				
	Total	Owned	Rented	Others ²⁾ (Lease+Others)	Not ²⁾ Applicable
Bagamati Province					
Total	28,943	9,451	9,227	1,925	8,340
Metropolitan City	13,120	2,953	5,986	914	3,267
Sub-Metropolitan City	1,242	554	183	159	346
Municipality	7,925	2,361	2,218	639	2,707
Rural Municipality	6,656	3,583	840	213	2,020
301 Dolakha					
Total	2,225	1,784	66	0	375
Municipality	287	51	14	0	222
Rural Municipality	1,938	1,733	52	0	153
302 Sindhupalchok					
Total	1,761	565	568	139	489
Municipality	940	100	506	98	236
Rural Municipality	821	465	62	41	253
303 Rasuwa					
Total	300	240	43	0	17
Rural Municipality	300	240	43	0	17
304 Dhading					
Total	1,048	287	272	49	440
Municipality	216	123	5	0	88
Rural Municipality	832	164	267	49	352
305 Nuwakot					
Total	879	350	244	83	202
Municipality	561	254	144	62	101
Rural Municipality	318	96	100	21	101
306 Kathmandu					
Total	11,574	2,154	6,275	972	2,173
Metropolitan City	9,248	1,653	5,467	704	1,424
Municipality	2,326	501	808	268	749
307 Bhaktapur					
Total	1,330	319	308	96	607
Municipality	1,330	319	308	96	607

1) NSIC stands for Nepal Standard Industrial Classification.

2) Includes Lease/contract out.

3) Includes "Not reported ", "Unknown" and so on.

Table 6-2 Number of Persons Engaged by Section of Industrial Classification, Tenure of Business Place (Land) and Local Level.

District and Local Level	Section of NSIC ¹⁾				
	B+D+E+F				
	Mining, Electricity, Gas, Water supply & Construction				
	Tenure of Business Place (Land)				
	Total	Owned	Rented	Others ²⁾ (Lease+Others)	Not ²⁾ Applicable
308 Lalitpur					
Total	3,713	1,220	514	266	1,713
Metropolitan City	3,245	1,073	431	206	1,535
Municipality	347	141	58	59	89
Rural Municipality	121	6	25	1	89
309 Kavrepalanchok					
Total	1,271	576	235	48	412
Municipality	877	414	183	13	267
Rural Municipality	394	162	52	35	145
310 Ramechhap					
Total	748	238	34	7	469
Municipality	167	39	18	6	104
Rural Municipality	581	199	16	1	365
311 Sindhuli					
Total	1,148	333	221	39	555
Municipality	351	188	38	0	125
Rural Municipality	797	145	183	39	430
312 Makwanpur					
Total	1,919	993	256	211	459
Sub-Metropolitan City	1,242	554	183	159	346
Municipality	143	66	33	26	18
Rural Municipality	534	373	40	26	95
313 Chitawan					
Total	1,027	392	191	15	429
Metropolitan City	627	227	88	4	308
Municipality	380	165	103	11	101
Rural Municipality	20	0	0	0	20

1) NSIC stands for Nepal Standard Industrial Classification.

2) Includes Lease/contract out.

3) Includes "Not reported ", "Unknown" and so on.

Table 6-2 Number of Persons Engaged by Section of Industrial Classification, Tenure of Business Place (Land) and Local Level.

District and Local Level	Section of NSIC ¹⁾				
	B+D+E+F				
	Mining, Electricity, Gas, Water supply & Construction				
	Tenure of Business Place (Land)				
	Total	Owned	Rented	Others ²⁾ (Lease+Others)	Not ²⁾ Applicable
Dolakha District	2,225	1,784	66	0	375
30101 GAURISHANKAR RURAL MUNICIPALITY	57	15	11	0	31
30102 BIGU RURAL MUNICIPALITY	1,736	1,667	0	0	69
30103 KALINCHOWK RURAL MUNICIPALITY	72	0	24	0	48
30104 BAITEDHAR RURAL MUNICIPALITY	11	9	0	0	2
30105 JIRI MUNICIPALITY	42	12	2	0	28
30106 TAMAKOSHI RURAL MUNICIPALITY	60	42	17	0	1
30107 MELUNG RURAL MUNICIPALITY	0	0	0	0	0
30108 SHAILUNG RURAL MUNICIPALITY	2	0	0	0	2
30109 BHIMESHWOR MUNICIPALITY	245	39	12	0	194
Sindhupalchok District	1,761	565	568	139	489
30201 BHOTEKOSHI RURAL MUNICIPALITY	0	0	0	0	0
30202 JUGAL RURAL MUNICIPALITY	206	121	40	41	4
30203 PANCHPOKHARI THANGPAL RURAL MUNICIPALITY	36	0	0	0	36
30204 HELAMBU RURAL MUNICIPALITY	48	14	1	0	33
30205 MELANCHI MUNICIPALITY	532	12	338	75	107
30206 INDRAWOTI RURAL MUNICIPALITY	320	180	13	0	127
30207 CHOUTARA SANGACHOWKGADHI MUNICIPALITY	382	81	164	20	117
30208 BALEPHI RURAL MUNICIPALITY	8	0	8	0	0
30209 BAHRAHISE MUNICIPALITY	26	7	4	3	12
30210 TRIPURASUNDARI RURAL MUNICIPALITY	58	38	0	0	20
30211 LISANKHU PAKHAR RURAL MUNICIPALITY	6	0	0	0	6
30212 SUNKOSHI RURAL MUNICIPALITY	139	112	0	0	27
Rasuwa District	300	240	43	0	17
30301 GOSAIKUNDA RURAL MUNICIPALITY	106	68	38	0	0
30302 AMACHHODINMO RURAL MUNICIPALITY	172	172	0	0	0
30303 UTTARGAYA RURAL MUNICIPALITY	12	0	5	0	7
30304 KALIKA RURAL MUNICIPALITY	10	0	0	0	10
30305 NAUKUNDA RURAL MUNICIPALITY	0	0	0	0	0
Dhading District	1,048	287	272	49	440
30401 RUBI VALLEY RURAL MUNICIPALITY	15	5	2	0	8
30402 KHANIYABAS RURAL MUNICIPALITY	77	0	0	14	63
30403 GANGA JAMUNA RURAL MUNICIPALITY	24	2	3	2	17
30404 TRIPURASUNDARI RURAL MUNICIPALITY	129	10	13	0	106
30405 NETRAWATI DABAJONG RURAL MUNICIPALITY	7	0	0	0	7
30406 NILKHANDHA MUNICIPALITY	197	105	5	0	87
30407 JWALAMUKHI RURAL MUNICIPALITY	7	0	0	0	7
30408 SIDDHALEK RURAL MUNICIPALITY	77	10	22	3	42
30409 BENIGHAT RORANG RURAL MUNICIPALITY	62	9	10	0	43
30410 GAJURI RURAL MUNICIPALITY	75	41	22	0	12
30411 GALCHHI RURAL MUNICIPALITY	123	13	59	28	23
30412 THAKRE RURAL MUNICIPALITY	236	74	136	2	24
30413 DHUNIBENSHI MUNICIPALITY	19	18	0	0	1
Nuwakot District	879	350	244	83	202
30501 DUPCHESHWOR RURAL MUNICIPALITY	38	12	0	9	17
30502 TADI RURAL MUNICIPALITY	81	26	23	0	32
30503 SURYAGADHI RURAL MUNICIPALITY	33	0	0	0	33
30504 BIDUR MUNICIPALITY	296	168	25	44	59
30505 KISPANG RURAL MUNICIPALITY	0	0	0	0	0
30506 MYAGANG RURAL MUNICIPALITY	14	5	0	0	9
30507 TARAKESHWOR RURAL MUNICIPALITY	0	0	0	0	0
30508 BELKOTGADHI MUNICIPALITY	265	86	119	18	42
30509 LIKHU RURAL MUNICIPALITY	70	11	42	7	10
30510 PANCHAKANYA RURAL MUNICIPALITY	54	32	22	0	0
30511 SHIVAPURI RURAL MUNICIPALITY	7	4	0	3	0
30512 KAKANI RURAL MUNICIPALITY	21	6	13	2	0

1) NSIC stands for Nepal Standard Industrial Classification.

2) Includes Lease/contract out.

3) Includes "Not reported ", "Unknown" and so on.

Table 6-2 Number of Persons Engaged by Section of Industrial Classification, Tenure of Business Place (Land) and Local Level.

District and Local Level	Section of NSIC ¹⁾				
	B+D+E+F				
	Mining, Electricity, Gas, Water supply & Construction				
	Tenure of Business Place (Land)				
	Total	Owned	Rented	Others ²⁾ (Lease+Others)	Not ²⁾ Applicable
Kathmandu District	11,574	2,154	6,275	972	2,173
30601 SHANKHARAPUR MUNICIPALITY	102	8	65	0	29
30602 KAGESHWORI MANAHARA MUNICIPALITY	117	0	44	6	67
30603 GOKARNESHWOR MUNICIPALITY	120	13	71	8	28
30604 BUDHANILKHANTHA MUNICIPALITY	229	0	128	61	40
30605 TOKHA MUNICIPALITY	309	38	119	15	137
30606 TARAKESHWOR MUNICIPALITY	173	13	92	30	38
30607 NAGARJUN MUNICIPALITY	211	144	33	0	34
30608 KATHMANDU METROPOLITIAN CITY	9,248	1,653	5,467	704	1,424
30609 KIRTIPUR MUNICIPALITY	334	47	64	47	176
30610 CHANDRAGIRI MUNICIPALITY	408	100	114	67	127
30611 DAKSHINKALI MUNICIPALITY	323	138	78	34	73
Bhaktapur District	1,330	319	308	96	607
30701 CHANGUNARAYAN MUNICIPALITY	612	67	100	77	368
30702 BHAKTAPUR MUNICIPALITY	216	160	26	8	22
30703 MADHYAPUR THIMI MUNICIPALITY	309	10	141	0	158
30704 SURYABINAYAK MUNICIPALITY	193	82	41	11	59
Lalitpur District	3,713	1,220	514	266	1,713
30801 MAHALAXMI MUNICIPALITY	81	11	10	9	51
30802 LALITPUR METROPOLITIAN CITY	3,245	1,073	431	206	1,535
30803 GODAWARI MUNICIPALITY	266	130	48	50	38
30804 KONJYOSOM RURAL MUNICIPALITY	78	6	0	0	72
30805 MAHANKAL RURAL MUNICIPALITY	22	0	7	1	14
30806 BAGMATI RURAL MUNICIPALITY	21	0	18	0	3
Kavrepalanchok District	1,271	576	235	48	412
30901 CHAURI DEURALI RURAL MUNICIPALITY	26	0	0	2	24
30902 BHUMLU RURAL MUNICIPALITY	7	0	0	0	7
30903 MANDAN DEUPUR MUNICIPALITY	98	37	49	0	12
30904 BANEPA MUNICIPALITY	347	98	113	0	136
30905 DHULIKHEL MUNICIPALITY	18	0	0	0	18
30906 PANCHKHAL MUNICIPALITY	75	8	16	0	51
30907 TEMAL RURAL MUNICIPALITY	4	1	0	0	3
30908 NAMOBUDDHA MUNICIPALITY	85	41	0	13	31
30909 PANAUTI MUNICIPALITY	254	230	5	0	19
30910 BETHANCHOWK RURAL MUNICIPALITY	98	17	39	0	42
30911 ROSHI RURAL MUNICIPALITY	237	139	13	33	52
30912 MAHABHARAT RURAL MUNICIPALITY	14	5	0	0	9
30913 KHANIKHOLA RURAL MUNICIPALITY	8	0	0	0	8
Ramechhap District	748	238	34	7	469
31001 UMAKUNDA RURAL MUNICIPALITY	380	103	0	0	277
31002 GOKULGANGA RURAL MUNICIPALITY	53	41	0	0	12
31003 LIKHU TAMAKOSHI RURAL MUNICIPALITY	43	19	10	1	13
31004 RAMECHHAP MUNICIPALITY	38	22	13	0	3
31005 MANTHALI MUNICIPALITY	129	17	5	6	101
31006 KHANDADEVI RURAL MUNICIPALITY	60	18	2	0	40
31007 DORAMBA RURAL MUNICIPALITY	27	18	4	0	5
31008 SUNAPATI RURAL MUNICIPALITY	18	0	0	0	18
Sindhuli District	1,148	333	221	39	555
31101 DUDHOULI MUNICIPALITY	28	21	0	0	7
31102 PHIKKAL RURAL MUNICIPALITY	87	29	0	11	47
31103 TINPATAN RURAL MUNICIPALITY	247	19	0	0	228
31104 GOLANJOR RURAL MUNICIPALITY	79	48	3	0	28
31105 KAMALAMAI MUNICIPALITY	323	167	38	0	118
31106 SUNKOSHI RURAL MUNICIPALITY	291	49	180	28	34
31107 GHYANGLEKHA RURAL MUNICIPALITY	0	0	0	0	0
31108 MARIN RURAL MUNICIPALITY	47	0	0	0	47
31109 HARIHARPURGAGHI RURAL MUNICIPALITY	46	0	0	0	46

1) NSIC stands for Nepal Standard Industrial Classification.

2) Includes Lease/contract out.

3) Includes "Not reported", "Unknown" and so on.

Table 6-2 Number of Persons Engaged by Section of Industrial Classification, Tenure of Business Place (Land) and Local Level.

District and Local Level	Section of NSIC ¹⁾				
	B+D+E+F				
	Mining, Electricity, Gas, Water supply & Construction				
	Tenure of Business Place (Land)				
	Total	Owned	Rented	Others ²⁾ (Lease+Others)	Not ²⁾ Applicable
Makwanpur District	1,919	993	256	211	459
31201 INDRASAROWAR RURAL MUNICIPALITY	68	62	0	0	6
31202 THAHA MUNICIPALITY	143	66	33	26	18
31203 KAILASH RURAL MUNICIPALITY	16	10	0	0	6
31204 RAKSIRANG RURAL MUNICIPALITY	0	0	0	0	0
31205 MANAHARI RURAL MUNICIPALITY	112	76	2	25	9
31206 HETAUDA SUB-METROPOLITIAN CITY	1,242	554	183	159	346
31207 BHIMPHEDE RURAL MUNICIPALITY	152	131	17	0	4
31208 MAKAWANPURGADHI RURAL MUNICIPALITY	136	78	0	0	58
31209 BAKAIYA RURAL MUNICIPALITY	37	5	19	1	12
31210 BAGMATI RURAL MUNICIPALITY	13	11	2	0	0
Chitawan District	1,027	392	191	15	429
31301 RAPTI MUNICIPALITY	74	16	32	3	23
31302 KALIKA MUNICIPALITY	38	19	0	0	19
31303 ICHCHHA KAMANA RURAL MUNICIPALITY	20	0	0	0	20
31304 BHARATPUR METROPOLITIAN CITY	627	227	88	4	308
31305 RATNANAGAR MUNICIPALITY	183	104	65	0	14
31306 KHAIRAHANI MUNICIPALITY	75	26	6	0	43
31307 MADI MUNICIPALITY	10	0	0	8	2

1) NSIC stands for Nepal Standard Industrial Classification.

2) Includes Lease/contract out.

3) Includes "Not reported", "Unknown" and so on.

Table 6-2 Number of Persons Engaged by Section of Industrial Classification, Tenure of Business Place (Land) and Local Level.

District and Local Level	Section of NSIC ¹⁾				
	G				
	Wholesale and Retail Trade				
	Tenure of Business Place (Land)				
	Total	Owned	Rented	Others ²⁾ (Lease+Others)	Not ²⁾ Applicable
Bagamati Province					
Total	325,292	36,374	89,990	10,294	188,634
Metropolitan City	166,434	13,387	70,420	7,746	74,881
Sub-Metropolitan City	9,634	645	915	101	7,973
Municipality	116,790	13,445	16,540	2,197	84,608
Rural Municipality	32,434	8,897	2,115	250	21,172
301 Dolakha					
Total	5,155	346	238	34	4,537
Municipality	2,138	104	171	28	1,835
Rural Municipality	3,017	242	67	6	2,702
302 Sindhupalchok					
Total	8,164	2,255	812	53	5,044
Municipality	3,719	567	428	19	2,705
Rural Municipality	4,445	1,688	384	34	2,339
303 Rasuwa					
Total	1,054	303	63	0	688
Rural Municipality	1,054	303	63	0	688
304 Dhading					
Total	10,672	2,507	1,076	46	7,043
Municipality	3,154	528	396	11	2,219
Rural Municipality	7,518	1,979	680	35	4,824
305 Nuwakot					
Total	7,376	1,730	1,111	113	4,422
Municipality	3,904	1,259	884	108	1,653
Rural Municipality	3,472	471	227	5	2,769
306 Kathmandu					
Total	167,865	14,632	76,565	7,773	68,895
Metropolitan City	119,917	10,892	66,781	6,500	35,744
Municipality	47,948	3,740	9,784	1,273	33,151
307 Bhaktapur					
Total	18,432	1,411	2,075	344	14,602
Municipality	18,432	1,411	2,075	344	14,602

1) NSIC stands for Nepal Standard Industrial Classification.

2) Includes Lease/contract out.

3) Includes "Not reported ", "Unknown" and so on.

Table 6-2 Number of Persons Engaged by Section of Industrial Classification, Tenure of Business Place (Land) and Local Level.

District and Local Level	Section of NSIC ¹⁾				
	G				
	Wholesale and Retail Trade				
	Tenure of Business Place (Land)				
	Total	Owned	Rented	Others ²⁾ (Lease+Others)	Not ²⁾ Applicable
308 Lalitpur					
Total	32,790	1,749	2,771	1,289	26,981
Metropolitan City	24,226	1,052	2,198	1,124	19,852
Municipality	7,849	539	563	152	6,595
Rural Municipality	715	158	10	13	534
309 Kavrepalanchok					
Total	12,178	1,195	1,257	140	9,586
Municipality	10,321	1,064	1,209	133	7,915
Rural Municipality	1,857	131	48	7	1,671
310 Ramechhap					
Total	4,175	2,275	491	61	1,348
Municipality	1,737	729	138	9	861
Rural Municipality	2,438	1,546	353	52	487
311 Sindhuli					
Total	7,076	4,377	504	122	2,073
Municipality	4,073	2,261	310	41	1,461
Rural Municipality	3,003	2,116	194	81	612
312 Makwanpur					
Total	14,341	887	1,025	117	12,312
Sub-Metropolitan City	9,634	645	915	101	7,973
Municipality	786	18	41	0	727
Rural Municipality	3,921	224	69	16	3,612
313 Chitawan					
Total	36,014	2,707	2,002	202	31,103
Metropolitan City	22,291	1,443	1,441	122	19,285
Municipality	12,729	1,225	541	79	10,884
Rural Municipality	994	39	20	1	934

1) NSIC stands for Nepal Standard Industrial Classification.

2) Includes Lease/contract out.

3) Includes "Not reported ", "Unknown" and so on.

Table 6-2 Number of Persons Engaged by Section of Industrial Classification, Tenure of Business Place (Land) and Local Level.

District and Local Level	Section of NSIC ¹⁾				
	G				
	Wholesale and Retail Trade				
	Tenure of Business Place (Land)				
	Total	Owned	Rented	Others ²⁾ (Lease+Others)	Not ²⁾ Applicable
Dolakha District	5,155	346	238	34	4,537
30101 GAURISHANKAR RURAL MUNICIPALITY	410	28	2	0	380
30102 BIGU RURAL MUNICIPALITY	435	52	20	0	363
30103 KALINCHOWK RURAL MUNICIPALITY	669	26	0	2	641
30104 BAITEDHAR RURAL MUNICIPALITY	447	38	7	0	402
30105 JIRI MUNICIPALITY	453	19	75	0	359
30106 TAMAKOSHI RURAL MUNICIPALITY	331	62	32	3	234
30107 MELUNG RURAL MUNICIPALITY	328	4	0	1	323
30108 SHAILUNG RURAL MUNICIPALITY	397	32	6	0	359
30109 BHIMESHWOR MUNICIPALITY	1,685	85	96	28	1,476
Sindhupalchok District	8,164	2,255	812	53	5,044
30201 BHOTEKOSHI RURAL MUNICIPALITY	311	133	20	2	156
30202 JUGAL RURAL MUNICIPALITY	612	350	38	23	201
30203 PANCHPOKHARI THANGPAL RURAL MUNICIPALITY	385	132	25	2	226
30204 HELAMBU RURAL MUNICIPALITY	415	181	54	3	177
30205 MELANCHI MUNICIPALITY	1,167	296	326	8	537
30206 INDRAWOTI RURAL MUNICIPALITY	737	436	109	2	190
30207 CHOUTARA SANGACHOWKGADHI MUNICIPALITY	1,600	96	29	11	1,464
30208 BALEPHI RURAL MUNICIPALITY	723	163	65	0	495
30209 BAHRAHISE MUNICIPALITY	952	175	73	0	704
30210 TRIPURASUNDARI RURAL MUNICIPALITY	304	116	13	2	173
30211 LISANKHU PAKHAR RURAL MUNICIPALITY	584	155	50	0	379
30212 SUNKOSHI RURAL MUNICIPALITY	374	22	10	0	342
Rasuwa District	1,054	303	63	0	688
30301 GOSAIKUNDA RURAL MUNICIPALITY	207	6	0	0	201
30302 AMACHHODINMO RURAL MUNICIPALITY	97	31	4	0	62
30303 UTTARGAYA RURAL MUNICIPALITY	201	93	37	0	71
30304 KALIKA RURAL MUNICIPALITY	325	83	4	0	238
30305 NAUKUNDA RURAL MUNICIPALITY	224	90	18	0	116
Dhading District	10,672	2,507	1,076	46	7,043
30401 RUBI VALLEY RURAL MUNICIPALITY	284	134	9	0	141
30402 KHANIYABAS RURAL MUNICIPALITY	331	142	42	6	141
30403 GANGA JAMUNA RURAL MUNICIPALITY	643	364	45	3	231
30404 TRIPURASUNDARI RURAL MUNICIPALITY	798	153	34	14	597
30405 NETRAWATI DABAJONG RURAL MUNICIPALITY	250	14	1	0	235
30406 NILKHANTHA MUNICIPALITY	2,131	306	260	6	1,559
30407 JWALAMUKHI RURAL MUNICIPALITY	512	199	46	0	267
30408 SIDDHALEK RURAL MUNICIPALITY	635	178	36	0	421
30409 BENIGHAT RORANG RURAL MUNICIPALITY	1,483	151	73	4	1,255
30410 GAJURI RURAL MUNICIPALITY	851	279	154	5	413
30411 GALCHHI RURAL MUNICIPALITY	846	95	84	2	665
30412 THAKRE RURAL MUNICIPALITY	885	270	156	1	458
30413 DHUNIBENSHI MUNICIPALITY	1,023	222	136	5	660
Nuwakot District	7,376	1,730	1,111	113	4,422
30501 DUPCHESHWOR RURAL MUNICIPALITY	427	54	12	0	361
30502 TADI RURAL MUNICIPALITY	394	57	41	1	295
30503 SURYAGADHI RURAL MUNICIPALITY	329	50	8	0	271
30504 BIDUR MUNICIPALITY	3,089	1,021	814	103	1,151
30505 KISPANG RURAL MUNICIPALITY	247	0	0	0	247
30506 MYAGANG RURAL MUNICIPALITY	270	22	13	0	235
30507 TARAKESHWOR RURAL MUNICIPALITY	285	53	15	0	217
30508 BELKOTGADHI MUNICIPALITY	815	238	70	5	502
30509 LIKHU RURAL MUNICIPALITY	627	92	113	4	418
30510 PANCHAKANYA RURAL MUNICIPALITY	283	69	9	0	205
30511 SHIVAPURI RURAL MUNICIPALITY	218	56	4	0	158
30512 KAKANI RURAL MUNICIPALITY	392	18	12	0	362

1) NSIC stands for Nepal Standard Industrial Classification.

2) Includes Lease/contract out.

3) Includes "Not reported ", "Unknown" and so on.

Table 6-2 Number of Persons Engaged by Section of Industrial Classification, Tenure of Business Place (Land) and Local Level.

District and Local Level	Section of NSIC ¹⁾				
	G				
	Wholesale and Retail Trade				
	Tenure of Business Place (Land)				
	Total	Owned	Rented	Others ²⁾ (Lease+Others)	Not ²⁾ Applicable
Kathmandu District	167,865	14,632	76,565	7,773	68,895
30601 SHANKHARAPUR MUNICIPALITY	935	139	65	0	731
30602 KAGESHWORI MANAHARA MUNICIPALITY	3,876	324	393	70	3,089
30603 GOKARNESHWOR MUNICIPALITY	6,787	255	962	333	5,237
30604 BUDHANILKHANTHA MUNICIPALITY	6,947	533	1,593	86	4,735
30605 TOKHA MUNICIPALITY	7,317	479	2,615	113	4,110
30606 TARAKESHWOR MUNICIPALITY	4,297	303	758	47	3,189
30607 NAGARJUN MUNICIPALITY	4,076	430	1,230	77	2,339
30608 KATHMANDU METROPOLITIAN CITY	119,917	10,892	66,781	6,500	35,744
30609 KIRTIPUR MUNICIPALITY	4,066	455	536	82	2,993
30610 CHANDRAGIRI MUNICIPALITY	8,338	599	1,436	420	5,883
30611 DAKSHINKALI MUNICIPALITY	1,309	223	196	45	845
Bhaktapur District	18,432	1,411	2,075	344	14,602
30701 CHANGUNARAYAN MUNICIPALITY	1,877	358	205	20	1,294
30702 BHAKTAPUR MUNICIPALITY	5,980	396	743	148	4,693
30703 MADHYAPUR THIMI MUNICIPALITY	5,976	395	663	111	4,807
30704 SURYABINAYAK MUNICIPALITY	4,599	262	464	65	3,808
Lalitpur District	32,790	1,749	2,771	1,289	26,981
30801 MAHALAXMI MUNICIPALITY	4,373	183	289	48	3,853
30802 LALITPUR METROPOLITIAN CITY	24,226	1,052	2,198	1,124	19,852
30803 GODAWARI MUNICIPALITY	3,476	356	274	104	2,742
30804 KONJYOSOM RURAL MUNICIPALITY	209	64	0	0	145
30805 MAHANKAL RURAL MUNICIPALITY	211	6	3	13	189
30806 BAGMATI RURAL MUNICIPALITY	295	88	7	0	200
Kavrepalanchok District	12,178	1,195	1,257	140	9,586
30901 CHAURI DEURALI RURAL MUNICIPALITY	236	11	1	0	224
30902 BHUMLU RURAL MUNICIPALITY	244	12	3	0	229
30903 MANDAN DEUPUR MUNICIPALITY	714	89	81	11	533
30904 BANEPA MUNICIPALITY	5,035	486	783	58	3,708
30905 DHULIKHEL MUNICIPALITY	1,176	112	175	54	835
30906 PANCHKHAL MUNICIPALITY	1,155	209	73		866
30907 TEMAL RURAL MUNICIPALITY	395	12	4	0	379
30908 NAMOBUDDHA MUNICIPALITY	681	51	37	1	592
30909 PANAUTI MUNICIPALITY	1,560	117	60	2	1,381
30910 BETHANCHOWK RURAL MUNICIPALITY	233	21	4	0	208
30911 ROSHI RURAL MUNICIPALITY	435	34	23	2	376
30912 MAHABHARAT RURAL MUNICIPALITY	182	33	11	4	134
30913 KHANIKHOLA RURAL MUNICIPALITY	132	8	2	1	121
Ramechhap District	4,175	2,275	491	61	1,348
31001 UMAKUNDA RURAL MUNICIPALITY	423	272	72	0	79
31002 GOKULGANGA RURAL MUNICIPALITY	377	167	13	2	195
31003 LIKHU TAMAKOSHI RURAL MUNICIPALITY	510	263	139	47	61
31004 RAMECHHAP MUNICIPALITY	510	302	39	2	167
31005 MANTHALI MUNICIPALITY	1,227	427	99	7	694
31006 KHANDADEVI RURAL MUNICIPALITY	402	292	55	0	55
31007 DORAMBA RURAL MUNICIPALITY	422	346	34	0	42
31008 SUNAPATI RURAL MUNICIPALITY	304	206	40	3	55
Sindhuli District	7,076	4,377	504	122	2,073
31101 DUDHOULI MUNICIPALITY	1,401	953	125	9	314
31102 PHIKKAL RURAL MUNICIPALITY	261	167	40	5	49
31103 TINPATAN RURAL MUNICIPALITY	717	554	46	14	103
31104 GOLANJOR RURAL MUNICIPALITY	478	260	29	31	158
31105 KAMALAMAI MUNICIPALITY	2,672	1,308	185	32	1,147
31106 SUNKOSHI RURAL MUNICIPALITY	396	216	18	15	147
31107 GHYANGLEKHA RURAL MUNICIPALITY	157	120	7	6	24
31108 MARIN RURAL MUNICIPALITY	522	373	48	1	100
31109 HARIHARPURGAGHI RURAL MUNICIPALITY	472	426	6	9	31

1) NSIC stands for Nepal Standard Industrial Classification.

2) Includes Lease/contract out.

3) Includes "Not reported", "Unknown" and so on.

Table 6-2 Number of Persons Engaged by Section of Industrial Classification, Tenure of Business Place (Land) and Local Level.

District and Local Level	Section of NSIC ¹⁾				
	G				
	Wholesale and Retail Trade				
	Tenure of Business Place (Land)				
	Total	Owned	Rented	Others ²⁾ (Lease+Others)	Not ²⁾ Applicable
Makwanpur District	14,341	887	1,025	117	12,312
31201 INDRASAROWAR RURAL MUNICIPALITY	297	17	5	5	270
31202 THAHA MUNICIPALITY	786	18	41	0	727
31203 KAILASH RURAL MUNICIPALITY	259	21	5	0	233
31204 RAKSIRANG RURAL MUNICIPALITY	222	7	5	1	209
31205 MANAHARI RURAL MUNICIPALITY	1,259	44	31	0	1,184
31206 HETAUDA SUB-METROPOLITIAN CITY	9,634	645	915	101	7,973
31207 BHIMPHEDI RURAL MUNICIPALITY	354	4	6	10	334
31208 MAKAWANPURGADHI RURAL MUNICIPALITY	352	66	4	0	282
31209 BAKAIYA RURAL MUNICIPALITY	661	29	5	0	627
31210 BAGMATI RURAL MUNICIPALITY	517	36	8	0	473
Chitawan District	36,014	2,707	2,002	202	31,103
31301 RAPTI MUNICIPALITY	2,058	307	112	14	1,625
31302 KALIKA MUNICIPALITY	1,429	31	29	1	1,368
31303 ICHCHHA KAMANA RURAL MUNICIPALITY	994	39	20	1	934
31304 BHARATPUR METROPOLITIAN CITY	22,291	1,443	1,441	122	19,285
31305 RATNANAGAR MUNICIPALITY	4,779	355	191	16	4,217
31306 KHAIRAHANI MUNICIPALITY	3,418	382	155	41	2,840
31307 MADI MUNICIPALITY	1,045	150	54	7	834

1) NSIC stands for Nepal Standard Industrial Classification.

2) Includes Lease/contract out.

3) Includes "Not reported ", "Unknown" and so on.

Table 6-2 Number of Persons Engaged by Section of Industrial Classification, Tenure of Business Place (Land) and Local Level.

District and Local Level	Section of NSIC ¹⁾				
	H+J				
	Transportation and Storage, Information and Communication				
	Tenure of Business Place (Land)				
	Total	Owned	Rented	Others ²⁾ (Lease+Others)	Not ²⁾ Applicable
Bagamati Province					
Total	34,582	8,501	12,953	2,365	10,763
Metropolitan City	28,761	7,268	11,966	2,128	7,399
Sub-Metropolitan City	690	229	34	0	427
Municipality	4,376	862	906	222	2,386
Rural Municipality	755	142	47	15	551
301 Dolakha					
Total	241	15	7	9	210
Municipality	174	11	6	0	157
Rural Municipality	67	4	1	9	53
302 Sindhupalchok					
Total	297	104	23	8	162
Municipality	167	82	14	8	63
Rural Municipality	130	22	9	0	99
303 Rasuwa					
Total	45	18	11	0	16
Rural Municipality	45	18	11	0	16
304 Dhading					
Total	291	88	5	0	198
Municipality	133	59	1	0	73
Rural Municipality	158	29	4	0	125
305 Nuwakot					
Total	279	103	57	0	119
Municipality	214	94	45	0	75
Rural Municipality	65	9	12	0	44
306 Kathmandu					
Total	22,197	4,262	10,808	2,135	4,992
Metropolitan City	20,800	4,048	10,591	2,006	4,155
Municipality	1,397	214	217	129	837
307 Bhaktapur					
Total	1,091	104	383	85	519
Municipality	1,091	104	383	85	519

1) NSIC stands for Nepal Standard Industrial Classification.

2) Includes Lease/contract out.

3) Includes "Not reported ", "Unknown" and so on.

Table 6-2 Number of Persons Engaged by Section of Industrial Classification, Tenure of Business Place (Land) and Local Level.

District and Local Level	Section of NSIC ¹⁾				
	H+J				
	Transportation and Storage, Information and Communication				
	Tenure of Business Place (Land)				
	Total	Owned	Rented	Others ²⁾ (Lease+Others)	Not ²⁾ Applicable
308 Lalitpur					
Total	6,962	2,915	1,287	109	2,651
Metropolitan City	6,789	2,883	1,240	109	2,557
Municipality	149	28	47	0	74
Rural Municipality	24	4	0	0	20
309 Kavrepalanchok					
Total	620	155	177	0	288
Municipality	558	152	177	0	229
Rural Municipality	62	3	0	0	59
310 Ramechhap					
Total	106	39	4	0	63
Municipality	48	5	4	0	39
Rural Municipality	58	34	0	0	24
311 Sindhuli					
Total	301	77	8	3	213
Municipality	200	60	4	0	136
Rural Municipality	101	17	4	3	77
312 Makwanpur					
Total	765	243	48	0	474
Sub-Metropolitan City	690	229	34	0	427
Municipality	38	12	8	0	18
Rural Municipality	37	2	6	0	29
313 Chitawan					
Total	1,387	378	135	16	858
Metropolitan City	1,172	337	135	13	687
Municipality	207	41	0	0	166
Rural Municipality	8	0	0	3	5

1) NSIC stands for Nepal Standard Industrial Classification.

2) Includes Lease/contract out.

3) Includes "Not reported ", "Unknown" and so on.

Table 6-2 Number of Persons Engaged by Section of Industrial Classification, Tenure of Business Place (Land) and Local Level.

District and Local Level	Section of NSIC ¹⁾				
	H+J				
	Transportation and Storage, Information and Communication				
	Tenure of Business Place (Land)				
	Total	Owned	Rented	Others ²⁾ (Lease+Others)	Not ²⁾ Applicable
Dolakha District	241	15	7	9	210
30101 GAURISHANKAR RURAL MUNICIPALITY	9	0	0	0	9
30102 BIGU RURAL MUNICIPALITY	8	0	0	0	8
30103 KALINCHOWK RURAL MUNICIPALITY	22	0	0	9	13
30104 BAITEDHAR RURAL MUNICIPALITY	3	0	0	0	3
30105 JIRI MUNICIPALITY	12	1	0	0	11
30106 TAMAKOSHI RURAL MUNICIPALITY	10	4	1	0	5
30107 MELUNG RURAL MUNICIPALITY	12	0	0	0	12
30108 SHAILUNG RURAL MUNICIPALITY	3	0	0	0	3
30109 BHIMESHWOR MUNICIPALITY	162	10	6	0	146
Sindhupalchok District	297	104	23	8	162
30201 BHOTEKOSHI RURAL MUNICIPALITY	0	0	0	0	0
30202 JUGAL RURAL MUNICIPALITY	11	4	4	0	3
30203 PANCHPOKHARI THANGPAL RURAL MUNICIPALITY	36	0	0	0	36
30204 HELAMBU RURAL MUNICIPALITY	1	1	0	0	0
30205 MELANCHI MUNICIPALITY	29	12	11	0	6
30206 INDRAWOTI RURAL MUNICIPALITY	21	5	0	0	16
30207 CHOUTARA SANGACHOWKGADHI MUNICIPALITY	122	61	0	8	53
30208 BALEPHI RURAL MUNICIPALITY	22	12	0	0	10
30209 BAHRAHISE MUNICIPALITY	16	9	3	0	4
30210 TRIPURASUNDARI RURAL MUNICIPALITY	10	0	5	0	5
30211 LISANKHU PAKHAR RURAL MUNICIPALITY	14	0	0	0	14
30212 SUNKOSHI RURAL MUNICIPALITY	15	0	0	0	15
Rasuwa District	45	18	11	0	16
30301 GOSAIKUNDA RURAL MUNICIPALITY	26	15	11	0	0
30302 AMACHHODINMO RURAL MUNICIPALITY	6	0	0	0	6
30303 UTTARGAYA RURAL MUNICIPALITY	4	0	0	0	4
30304 KALIKA RURAL MUNICIPALITY	9	3	0	0	6
30305 NAUKUNDA RURAL MUNICIPALITY	0	0	0	0	0
Dhading District	291	88	5	0	198
30401 RUBI VALLEY RURAL MUNICIPALITY	69	4	0	0	65
30402 KHANIYABAS RURAL MUNICIPALITY	3	0	2	0	1
30403 GANGA JAMUNA RURAL MUNICIPALITY	41	25	1	0	15
30404 TRIPURASUNDARI RURAL MUNICIPALITY	2	0	0	0	2
30405 NETRAWATI DABAJONG RURAL MUNICIPALITY	3	0	0	0	3
30406 NILKHANDA MUNICIPALITY	133	59	1	0	73
30407 JWALAMUKHI RURAL MUNICIPALITY	7	0	0	0	7
30408 SIDDHALEK RURAL MUNICIPALITY	4	0	0	0	4
30409 BENIGHAT RORANG RURAL MUNICIPALITY	0	0	0	0	0
30410 GAJURI RURAL MUNICIPALITY	17	0	1	0	16
30411 GALCHHI RURAL MUNICIPALITY	9	0	0	0	9
30412 THAKRE RURAL MUNICIPALITY	3	0	0	0	3
30413 DHUNIBENSHI MUNICIPALITY	0	0	0	0	0
Nuwakot District	279	103	57	0	119
30501 DUPCHESHWOR RURAL MUNICIPALITY	3	3	0	0	0
30502 TADI RURAL MUNICIPALITY	1	0	0	0	1
30503 SURYAGADHI RURAL MUNICIPALITY	0	0	0	0	0
30504 BIDUR MUNICIPALITY	171	51	45	0	75
30505 KISPANG RURAL MUNICIPALITY	0	0	0	0	0
30506 MYAGANG RURAL MUNICIPALITY	2	0	0	0	2
30507 TARAKESHWOR RURAL MUNICIPALITY	14	6	0	0	8
30508 BELKOTGADHI MUNICIPALITY	43	43	0	0	0
30509 LIKHU RURAL MUNICIPALITY	2	0	2	0	0
30510 PANCHAKANYA RURAL MUNICIPALITY	4	0	0	0	4
30511 SHIVAPURI RURAL MUNICIPALITY	31	0	10	0	21
30512 KAKANI RURAL MUNICIPALITY	8	0	0	0	8

1) NSIC stands for Nepal Standard Industrial Classification.

2) Includes Lease/contract out.

3) Includes "Not reported ", "Unknown" and so on.

Table 6-2 Number of Persons Engaged by Section of Industrial Classification, Tenure of Business Place (Land) and Local Level.

District and Local Level	Section of NSIC ¹⁾				
	H+J				
	Transportation and Storage, Information and Communication				
	Tenure of Business Place (Land)				
	Total	Owned	Rented	Others ²⁾ (Lease+Others)	Not ²⁾ Applicable
Kathmandu District	22,197	4,262	10,808	2,135	4,992
30601 SHANKHARAPUR MUNICIPALITY	12	6	0	0	6
30602 KAGESHWORI MANAHARA MUNICIPALITY	37	0	0	0	37
30603 GOKARNESHWOR MUNICIPALITY	106	28	17	3	58
30604 BUDHANILKHANTHA MUNICIPALITY	268	35	18	0	215
30605 TOKHA MUNICIPALITY	78	1	38	0	39
30606 TARAKESHWOR MUNICIPALITY	13	0	4	0	9
30607 NAGARJUN MUNICIPALITY	111	0	92	5	14
30608 KATHMANDU METROPOLITIAN CITY	20,800	4,048	10,591	2,006	4,155
30609 KIRTIPUR MUNICIPALITY	351	27	23	54	247
30610 CHANDRAGIRI MUNICIPALITY	385	117	22	67	179
30611 DAKSHINKALI MUNICIPALITY	36	0	3	0	33
Bhaktapur District	1,091	104	383	85	519
30701 CHANGUNARAYAN MUNICIPALITY	19	0	5	0	14
30702 BHAKTAPUR MUNICIPALITY	508	95	176	64	173
30703 MADHYAPUR THIMI MUNICIPALITY	400	0	131	21	248
30704 SURYABINAYAK MUNICIPALITY	164	9	71	0	84
Lalitpur District	6,962	2,915	1,287	109	2,651
30801 MAHALAXMI MUNICIPALITY	84	15	11	0	58
30802 LALITPUR METROPOLITIAN CITY	6,789	2,883	1,240	109	2,557
30803 GODAWARI MUNICIPALITY	65	13	36	0	16
30804 KONJYOSOM RURAL MUNICIPALITY	6	0	0	0	6
30805 MAHANKAL RURAL MUNICIPALITY	15	4	0	0	11
30806 BAGMATI RURAL MUNICIPALITY	3	0	0	0	3
Kavrepalanchok District	620	155	177	0	288
30901 CHAURI DEURALI RURAL MUNICIPALITY	1	0	0	0	1
30902 BHUMLU RURAL MUNICIPALITY	3	0	0	0	3
30903 MANDAN DEUPUR MUNICIPALITY	6	0	0	0	6
30904 BANEPA MUNICIPALITY	393	73	166	0	154
30905 DHULIKHEL MUNICIPALITY	61	48	0	0	13
30906 PANCHKHAL MUNICIPALITY	48	23	11	0	14
30907 TEMAL RURAL MUNICIPALITY	0	0	0	0	0
30908 NAMOBUDDHA MUNICIPALITY	12	0	0	0	12
30909 PANAUTI MUNICIPALITY	38	8	0	0	30
30910 BETHANCHOWK RURAL MUNICIPALITY	8	0	0	0	8
30911 ROSHI RURAL MUNICIPALITY	15	2	0	0	13
30912 MAHABHARAT RURAL MUNICIPALITY	16	1	0	0	15
30913 KHANIKHOLA RURAL MUNICIPALITY	19	0	0	0	19
Ramechhap District	106	39	4	0	63
31001 UMAKUNDA RURAL MUNICIPALITY	14	8	0	0	6
31002 GOKULGANGA RURAL MUNICIPALITY	3	0	0	0	3
31003 LIKHU TAMAKOSHI RURAL MUNICIPALITY	10	1	0	0	9
31004 RAMECHHAP MUNICIPALITY	17	5	0	0	12
31005 MANTHALI MUNICIPALITY	31	0	4	0	27
31006 KHANDADEVI RURAL MUNICIPALITY	4	4	0	0	0
31007 DORAMBA RURAL MUNICIPALITY	11	11	0	0	0
31008 SUNAPATI RURAL MUNICIPALITY	16	10	0	0	6
Sindhuli District	301	77	8	3	213
31101 DUDHOULI MUNICIPALITY	20	0	3	0	17
31102 PHIKKAL RURAL MUNICIPALITY	22	3	4	0	15
31103 TINPATAN RURAL MUNICIPALITY	18	6	0	0	12
31104 GOLANJOR RURAL MUNICIPALITY	32	3	0	3	26
31105 KAMALAMAI MUNICIPALITY	180	60	1	0	119
31106 SUNKOSHI RURAL MUNICIPALITY	10	5	0	0	5
31107 GHYANGLEKHA RURAL MUNICIPALITY	14	0	0	0	14
31108 MARIN RURAL MUNICIPALITY	1	0	0	0	1
31109 HARIHARPURGAGHI RURAL MUNICIPALITY	4	0	0	0	4

1) NSIC stands for Nepal Standard Industrial Classification.

2) Includes Lease/contract out.

3) Includes "Not reported", "Unknown" and so on.

Table 6-2 Number of Persons Engaged by Section of Industrial Classification, Tenure of Business Place (Land) and Local Level.

District and Local Level	Section of NSIC ¹⁾				
	H+J				
	Transportation and Storage, Information and Communication				
	Tenure of Business Place (Land)				
	Total	Owned	Rented	Others ²⁾ (Lease+Others)	Not ²⁾ Applicable
Makwanpur District	765	243	48	0	474
31201 INDRASAROWAR RURAL MUNICIPALITY	5	0	0	0	5
31202 THAHA MUNICIPALITY	38	12	8	0	18
31203 KAILASH RURAL MUNICIPALITY	0	0	0	0	0
31204 RAKSIRANG RURAL MUNICIPALITY	0	0	0	0	0
31205 MANAHARI RURAL MUNICIPALITY	6	0	6	0	0
31206 HETAUDA SUB-METROPOLITIAN CITY	690	229	34	0	427
31207 BHIMPHEDI RURAL MUNICIPALITY	3	2	0	0	1
31208 MAKAWANPURGADHI RURAL MUNICIPALITY	5	0	0	0	5
31209 BAKAIYA RURAL MUNICIPALITY	12	0	0	0	12
31210 BAGMATI RURAL MUNICIPALITY	6	0	0	0	6
Chitawan District	1,387	378	135	16	858
31301 RAPTI MUNICIPALITY	20	5	0	0	15
31302 KALIKA MUNICIPALITY	34	0	0	0	34
31303 ICHCHHA KAMANA RURAL MUNICIPALITY	8	0	0	3	5
31304 BHARATPUR METROPOLITIAN CITY	1,172	337	135	13	687
31305 RATNANAGAR MUNICIPALITY	104	27	0	0	77
31306 KHAIRAHANI MUNICIPALITY	44	6	0	0	38
31307 MADI MUNICIPALITY	5	3	0	0	2

1) NSIC stands for Nepal Standard Industrial Classification.

2) Includes Lease/contract out.

3) Includes "Not reported", "Unknown" and so on.

Table 6-2 Number of Persons Engaged by Section of Industrial Classification, Tenure of Business Place (Land) and Local Level.

District and Local Level	Section of NSIC ¹⁾				
	I				
	Accommodation and Food Service				
	Tenure of Business Place (Land)				
	Total	Owned	Rented	Others ²⁾ (Lease+Others)	Not ²⁾ Applicable
Bagamati Province					
Total	145,090	21,192	42,035	5,174	76,689
Metropolitan City	77,182	10,617	32,759	3,354	30,452
Sub-Metropolitan City	3,347	333	278	77	2,659
Municipality	51,472	7,529	7,629	1,526	34,788
Rural Municipality	13,089	2,713	1,369	217	8,790
301 Dolakha					
Total	2,049	113	71	40	1,825
Municipality	1,098	58	43	5	992
Rural Municipality	951	55	28	35	833
302 Sindhupalchok					
Total	2,755	723	401	64	1,567
Municipality	1,491	312	226	48	905
Rural Municipality	1,264	411	175	16	662
303 Rasuwa					
Total	1,095	108	37	4	946
Rural Municipality	1,095	108	37	4	946
304 Dhading					
Total	4,371	839	693	40	2,799
Municipality	1,445	140	197	17	1,091
Rural Municipality	2,926	699	496	23	1,708
305 Nuwakot					
Total	2,878	633	467	127	1,651
Municipality	1,657	442	385	107	723
Rural Municipality	1,221	191	82	20	928
306 Kathmandu					
Total	78,253	10,006	35,734	3,272	29,241
Metropolitan City	57,544	8,608	31,235	2,581	15,120
Municipality	20,709	1,398	4,499	691	14,121
307 Bhaktapur					
Total	8,374	895	894	202	6,383
Municipality	8,374	895	894	202	6,383

1) NSIC stands for Nepal Standard Industrial Classification.

2) Includes Lease/contract out.

3) Includes "Not reported ", "Unknown" and so on.

Table 6-2 Number of Persons Engaged by Section of Industrial Classification, Tenure of Business Place (Land) and Local Level.

District and Local Level	Section of NSIC ¹⁾				
	I				
	Accommodation and Food Service				
	Tenure of Business Place (Land)				
	Total	Owned	Rented	Others ²⁾ (Lease+Others)	Not ²⁾ Applicable
308 Lalitpur					
Total	14,481	1,471	1,202	673	11,135
Metropolitan City	11,052	1,098	1,073	595	8,286
Municipality	3,130	294	111	78	2,647
Rural Municipality	299	79	18	0	202
309 Kavrepalanchok					
Total	6,935	1,652	712	202	4,369
Municipality	6,118	1,572	698	197	3,651
Rural Municipality	817	80	14	5	718
310 Ramechhap					
Total	1,427	513	246	11	657
Municipality	631	142	91	6	392
Rural Municipality	796	371	155	5	265
311 Sindhuli					
Total	2,714	1,061	491	68	1,094
Municipality	1,353	530	191	19	613
Rural Municipality	1,361	531	300	49	481
312 Makwanpur					
Total	5,487	606	334	187	4,360
Sub-Metropolitan City	3,347	333	278	77	2,659
Municipality	666	102	11	50	503
Rural Municipality	1,474	171	45	60	1,198
313 Chitawan					
Total	14,271	2,572	753	284	10,662
Metropolitan City	8,586	911	451	178	7,046
Municipality	4,800	1,644	283	106	2,767
Rural Municipality	885	17	19	0	849

1) NSIC stands for Nepal Standard Industrial Classification.

2) Includes Lease/contract out.

3) Includes "Not reported ", "Unknown" and so on.

Table 6-2 Number of Persons Engaged by Section of Industrial Classification, Tenure of Business Place (Land) and Local Level.

District and Local Level	Section of NSIC ¹⁾				
	I				
	Accommodation and Food Service				
	Tenure of Business Place (Land)				
	Total	Owned	Rented	Others ²⁾ (Lease+Others)	Not ²⁾ Applicable
Dolakha District	2,049	113	71	40	1,825
30101 GAURISHANKAR RURAL MUNICIPALITY	111	14	1	0	96
30102 BIGU RURAL MUNICIPALITY	139	2	5	0	132
30103 KALINCHOWK RURAL MUNICIPALITY	340	20	16	33	271
30104 BAITEDHAR RURAL MUNICIPALITY	142	4	0	0	138
30105 JIRI MUNICIPALITY	210	7	37	3	163
30106 TAMAKOSHI RURAL MUNICIPALITY	63	12	4	2	45
30107 MELUNG RURAL MUNICIPALITY	65	0	0	0	65
30108 SHAILUNG RURAL MUNICIPALITY	91	3	2	0	86
30109 BHIMESHWOR MUNICIPALITY	888	51	6	2	829
Sindhupalchok District	2,755	723	401	64	1,567
30201 BHOTEKOSHI RURAL MUNICIPALITY	100	44	2	1	53
30202 JUGAL RURAL MUNICIPALITY	66	17	11	8	30
30203 PANCHPOKHARI THANGPAL RURAL MUNICIPALITY	172	50	15	0	107
30204 HELAMBU RURAL MUNICIPALITY	271	153	30	3	85
30205 MELANCHI MUNICIPALITY	508	179	170	8	151
30206 INDRAWOTI RURAL MUNICIPALITY	184	62	70	4	48
30207 CHOUTARA SANGACHOWKGADHI MUNICIPALITY	733	99	33	40	561
30208 BALEPHI RURAL MUNICIPALITY	189	49	45	0	95
30209 BAHRAHISE MUNICIPALITY	250	34	23	0	193
30210 TRIPURASUNDARI RURAL MUNICIPALITY	32	9	0	0	23
30211 LISANKHU PAKHAR RURAL MUNICIPALITY	179	22	2	0	155
30212 SUNKOSHI RURAL MUNICIPALITY	71	5	0	0	66
Rasuwa District	1,095	108	37	4	946
30301 GOSAIKUNDA RURAL MUNICIPALITY	759	6	12	4	737
30302 AMACHHODINMO RURAL MUNICIPALITY	65	28	2	0	35
30303 UTTARGAYA RURAL MUNICIPALITY	65	28	9	0	28
30304 KALIKA RURAL MUNICIPALITY	182	40	6	0	136
30305 NAUKUNDA RURAL MUNICIPALITY	24	6	8	0	10
Dhading District	4,371	839	693	40	2,799
30401 RUBI VALLEY RURAL MUNICIPALITY	60	27	3	0	30
30402 KHANIYABAS RURAL MUNICIPALITY	79	31	23	5	20
30403 GANGA JAMUNA RURAL MUNICIPALITY	101	45	2	0	54
30404 TRIPURASUNDARI RURAL MUNICIPALITY	241	40	15	5	181
30405 NETRAWATI DABAJONG RURAL MUNICIPALITY	76	4	8	0	64
30406 NILKHANDHA MUNICIPALITY	701	38	138	0	525
30407 JWALAMUKHI RURAL MUNICIPALITY	144	37	33	0	74
30408 SIDDHALEK RURAL MUNICIPALITY	135	51	2	0	82
30409 BENIGHAT RORANG RURAL MUNICIPALITY	770	123	144	1	502
30410 GAJURI RURAL MUNICIPALITY	520	201	134	8	177
30411 GALCHHI RURAL MUNICIPALITY	355	33	28	4	290
30412 THAKRE RURAL MUNICIPALITY	445	107	104	0	234
30413 DHUNIBENSHI MUNICIPALITY	744	102	59	17	566
Nuwakot District	2,878	633	467	127	1,651
30501 DUPCHESHWOR RURAL MUNICIPALITY	195	37	8	0	150
30502 TADI RURAL MUNICIPALITY	134	13	7	3	111
30503 SURYAGADHI RURAL MUNICIPALITY	76	4	1	0	71
30504 BIDUR MUNICIPALITY	1,430	383	370	98	579
30505 KISPANG RURAL MUNICIPALITY	103	0	3	0	100
30506 MYAGANG RURAL MUNICIPALITY	96	7	3	0	86
30507 TARAKESHWOR RURAL MUNICIPALITY	75	16	3	0	56
30508 BELKOTGADHI MUNICIPALITY	227	59	15	9	144
30509 LIKHU RURAL MUNICIPALITY	150	16	26	0	108
30510 PANCHAKANYA RURAL MUNICIPALITY	39	10	8	0	21
30511 SHIVAPURI RURAL MUNICIPALITY	113	41	19	1	52
30512 KAKANI RURAL MUNICIPALITY	240	47	4	16	173

1) NSIC stands for Nepal Standard Industrial Classification.

2) Includes Lease/contract out.

3) Includes "Not reported ", "Unknown" and so on.

Table 6-2 Number of Persons Engaged by Section of Industrial Classification, Tenure of Business Place (Land) and Local Level.

District and Local Level	Section of NSIC ¹⁾				
	I				
	Accommodation and Food Service				
	Tenure of Business Place (Land)				
	Total	Owned	Rented	Others ²⁾ (Lease+Others)	Not ²⁾ Applicable
Kathmandu District	78,253	10,006	35,734	3,272	29,241
30601 SHANKHARAPUR MUNICIPALITY	757	136	64	8	549
30602 KAGESHWORI MANAHARA MUNICIPALITY	1,304	81	67	26	1,130
30603 GOKARNESHWOR MUNICIPALITY	3,036	64	439	101	2,432
30604 BUDHANILKHANTHA MUNICIPALITY	2,751	323	664	28	1,736
30605 TOKHA MUNICIPALITY	3,897	75	1,674	52	2,096
30606 TARAKESHWOR MUNICIPALITY	1,620	121	361	22	1,116
30607 NAGARJUN MUNICIPALITY	1,414	153	521	18	722
30608 KATHMANDU METROPOLITIAN CITY	57,544	8,608	31,235	2,581	15,120
30609 KIRTIPUR MUNICIPALITY	2,040	114	279	57	1,590
30610 CHANDRAGIRI MUNICIPALITY	2,988	189	241	310	2,248
30611 DAKSHINKALI MUNICIPALITY	902	142	189	69	502
Bhaktapur District	8,374	895	894	202	6,383
30701 CHANGUNARAYAN MUNICIPALITY	1,431	401	124	29	877
30702 BHAKTAPUR MUNICIPALITY	2,798	192	377	70	2,159
30703 MADHYAPUR THIMI MUNICIPALITY	2,227	32	247	51	1,897
30704 SURYABINAYAK MUNICIPALITY	1,918	270	146	52	1,450
Lalitpur District	14,481	1,471	1,202	673	11,135
30801 MAHALAXMI MUNICIPALITY	1,521	53	63	43	1,362
30802 LALITPUR METROPOLITIAN CITY	11,052	1,098	1,073	595	8,286
30803 GODAWARI MUNICIPALITY	1,609	241	48	35	1,285
30804 KONJYOSOM RURAL MUNICIPALITY	141	40	9	0	92
30805 MAHANKAL RURAL MUNICIPALITY	67	8	6	0	53
30806 BAGMATI RURAL MUNICIPALITY	91	31	3	0	57
Kavrepalanchok District	6,935	1,652	712	202	4,369
30901 CHAURI DEURALI RURAL MUNICIPALITY	107	10	0	1	96
30902 BHUMLU RURAL MUNICIPALITY	188	32	0	0	156
30903 MANDAN DEUPUR MUNICIPALITY	760	423	64	25	248
30904 BANEPA MUNICIPALITY	1,754	215	214	64	1,261
30905 DHULIKHEL MUNICIPALITY	1,529	510	254	99	666
30906 PANCHKHAL MUNICIPALITY	753	268	67		412
30907 TEMAL RURAL MUNICIPALITY	110	2	3	0	105
30908 NAMOBUDDHA MUNICIPALITY	492	69	49	3	371
30909 PANAUTI MUNICIPALITY	830	87	50	0	693
30910 BETHANCHOWK RURAL MUNICIPALITY	135	10	2	0	123
30911 ROSHI RURAL MUNICIPALITY	218	21	9	2	186
30912 MAHABHARAT RURAL MUNICIPALITY	33	5	0	2	26
30913 KHANIKHOLA RURAL MUNICIPALITY	26	0	0	0	26
Ramechhap District	1,427	513	246	11	657
31001 UMAKUNDA RURAL MUNICIPALITY	188	101	47	0	40
31002 GOKULGANGA RURAL MUNICIPALITY	208	63	5	0	140
31003 LIKHU TAMAKOSHI RURAL MUNICIPALITY	147	74	48	5	20
31004 RAMECHHAP MUNICIPALITY	170	78	17	0	75
31005 MANTHALI MUNICIPALITY	461	64	74	6	317
31006 KHANDADEVI RURAL MUNICIPALITY	96	38	18	0	40
31007 DORAMBA RURAL MUNICIPALITY	102	67	15	0	20
31008 SUNAPATI RURAL MUNICIPALITY	55	28	22	0	5
Sindhuli District	2,714	1,061	491	68	1,094
31101 DUDHOULI MUNICIPALITY	225	108	33	0	84
31102 PHIKKAL RURAL MUNICIPALITY	46	22	18	2	4
31103 TINPATAN RURAL MUNICIPALITY	100	68	3	0	29
31104 GOLANJOR RURAL MUNICIPALITY	389	93	87	23	186
31105 KAMALAMAI MUNICIPALITY	1,128	422	158	19	529
31106 SUNKOSHI RURAL MUNICIPALITY	527	182	164	8	173
31107 GHYANGLEKHA RURAL MUNICIPALITY	39	21	2	8	8
31108 MARIN RURAL MUNICIPALITY	175	95	24	4	52
31109 HARIHARPURGAGHI RURAL MUNICIPALITY	85	50	2	4	29

1) NSIC stands for Nepal Standard Industrial Classification.

2) Includes Lease/contract out.

3) Includes "Not reported", "Unknown" and so on.

Table 6-2 Number of Persons Engaged by Section of Industrial Classification, Tenure of Business Place (Land) and Local Level.

District and Local Level	Section of NSIC ¹⁾				
	I				
	Accommodation and Food Service				
	Tenure of Business Place (Land)				
	Total	Owned	Rented	Others ²⁾ (Lease+Others)	Not ²⁾ Applicable
Makwanpur District	5,487	606	334	187	4,360
31201 INDRASAROWAR RURAL MUNICIPALITY	340	67	20	14	239
31202 THAHA MUNICIPALITY	666	102	11	50	503
31203 KAILASH RURAL MUNICIPALITY	82	8	2	0	72
31204 RAKSIRANG RURAL MUNICIPALITY	64	6	1	0	57
31205 MANAHARI RURAL MUNICIPALITY	420	2	4	0	414
31206 HETAUDA SUB-METROPOLITIAN CITY	3,347	333	278	77	2,659
31207 BHIMPHEDE RURAL MUNICIPALITY	239	21	9	46	163
31208 MAKAWANPURGADHI RURAL MUNICIPALITY	103	45	2	0	56
31209 BAKAIYA RURAL MUNICIPALITY	111	12	0	0	99
31210 BAGMATI RURAL MUNICIPALITY	115	10	7	0	98
Chitawan District	14,271	2,572	753	284	10,662
31301 RAPTI MUNICIPALITY	471	50	12	0	409
31302 KALIKA MUNICIPALITY	408	21	21	1	365
31303 ICHCHHA KAMANA RURAL MUNICIPALITY	885	17	19	0	849
31304 BHARATPUR METROPOLITIAN CITY	8,586	911	451	178	7,046
31305 RATNANAGAR MUNICIPALITY	2,844	1,408	189	83	1,164
31306 KHAIRAHANI MUNICIPALITY	763	47	32	17	667
31307 MADI MUNICIPALITY	314	118	29	5	162

1) NSIC stands for Nepal Standard Industrial Classification.

2) Includes Lease/contract out.

3) Includes "Not reported ", "Unknown" and so on.

Table 6-2 Number of Persons Engaged by Section of Industrial Classification, Tenure of Business Place (Land) and Local Level.

District and Local Level	Section of NSIC ¹⁾				
	K				
	Financial and Insurance				
	Tenure of Business Place (Land)				
	Total	Owned	Rented	Others ²⁾ (Lease+Others)	Not ²⁾ Applicable
Bagamati Province					
Total	101,698	16,494	30,193	9,008	46,003
Metropolitan City	64,535	13,519	21,639	8,131	21,246
Sub-Metropolitan City	1,114	145	27	14	928
Municipality	28,959	2,181	7,992	430	18,356
Rural Municipality	7,090	649	535	433	5,473
301 Dolakha					
Total	1,097	52	42	7	996
Municipality	516	29	38	7	442
Rural Municipality	581	23	4	0	554
302 Sindhupalchok					
Total	1,843	102	212	31	1,498
Municipality	1,098	23	79	22	974
Rural Municipality	745	79	133	9	524
303 Rasuwa					
Total	165	7	63	19	76
Rural Municipality	165	7	63	19	76
304 Dhading					
Total	2,214	192	150	350	1,522
Municipality	454	26	50	26	352
Rural Municipality	1,760	166	100	324	1,170
305 Nuwakot					
Total	1,494	135	393	41	925
Municipality	955	98	341	25	491
Rural Municipality	539	37	52	16	434
306 Kathmandu					
Total	64,079	12,915	22,763	8,265	20,136
Metropolitan City	56,810	12,694	21,021	8,042	15,053
Municipality	7,269	221	1,742	223	5,083
307 Bhaktapur					
Total	7,494	114	2,004	38	5,338
Municipality	7,494	114	2,004	38	5,338

1) NSIC stands for Nepal Standard Industrial Classification.

2) Includes Lease/contract out.

3) Includes "Not reported ", "Unknown" and so on.

Table 6-2 Number of Persons Engaged by Section of Industrial Classification, Tenure of Business Place (Land) and Local Level.

District and Local Level	Section of NSIC ¹⁾				
	K				
	Financial and Insurance				
	Tenure of Business Place (Land)				
	Total	Owned	Rented	Others ²⁾ (Lease+Others)	Not ²⁾ Applicable
308 Lalitpur					
Total	6,139	703	647	98	4,691
Metropolitan City	4,934	701	565	75	3,593
Municipality	1,060	2	79	23	956
Rural Municipality	145	0	3	0	142
309 Kavrepalanchok					
Total	7,286	1,383	3,471	34	2,398
Municipality	7,056	1,381	3,465	34	2,176
Rural Municipality	230	2	6	0	222
310 Ramechhap					
Total	2,721	283	205	7	2,226
Municipality	964	136	66	0	762
Rural Municipality	1,757	147	139	7	1,464
311 Sindhuli					
Total	1,667	262	84	42	1,279
Municipality	887	105	53	0	729
Rural Municipality	780	157	31	42	550
312 Makwanpur					
Total	1,641	176	73	39	1,353
Sub-Metropolitan City	1,114	145	27	14	928
Municipality	212	0	42	9	161
Rural Municipality	315	31	4	16	264
313 Chitawan					
Total	3,858	170	86	37	3,565
Metropolitan City	2,791	124	53	14	2,600
Municipality	994	46	33	23	892
Rural Municipality	73	0	0	0	73

1) NSIC stands for Nepal Standard Industrial Classification.

2) Includes Lease/contract out.

3) Includes "Not reported ", "Unknown" and so on.

Table 6-2 Number of Persons Engaged by Section of Industrial Classification, Tenure of Business Place (Land) and Local Level.

District and Local Level	Section of NSIC ¹⁾				
	K				
	Financial and Insurance				
	Tenure of Business Place (Land)				
	Total	Owned	Rented	Others ²⁾ (Lease+Others)	Not ²⁾ Applicable
Dolakha District	1,097	52	42	7	996
30101 GAURISHANKAR RURAL MUNICIPALITY	93	2	0	0	91
30102 BIGU RURAL MUNICIPALITY	44	0	0	0	44
30103 KALINCHOWK RURAL MUNICIPALITY	93	0	0	0	93
30104 BAITEDHAR RURAL MUNICIPALITY	132	7	0	0	125
30105 JIRI MUNICIPALITY	94	2	9	0	83
30106 TAMAKOSHI RURAL MUNICIPALITY	72	6	4	0	62
30107 MELUNG RURAL MUNICIPALITY	93	0	0	0	93
30108 SHAILUNG RURAL MUNICIPALITY	54	8	0	0	46
30109 BHIMESHWOR MUNICIPALITY	422	27	29	7	359
Sindhupalchok District	1,843	102	212	31	1,498
30201 BHOTEKOSHI RURAL MUNICIPALITY	1	0	1	0	0
30202 JUGAL RURAL MUNICIPALITY	13	0	2	0	11
30203 PANCHPOKHARI THANGPAL RURAL MUNICIPALITY	211	9	5	0	197
30204 HELAMBU RURAL MUNICIPALITY	60	11	0	0	49
30205 MELANCHI MUNICIPALITY	277	23	79	1	174
30206 INDRAWOTI RURAL MUNICIPALITY	209	28	72	9	100
30207 CHOUTARA SANGACHOWKGADHI MUNICIPALITY	593	0	0	11	582
30208 BALEPHI RURAL MUNICIPALITY	76	0	41	0	35
30209 BAHHRABISE MUNICIPALITY	228	0	0	10	218
30210 TRIPURASUNDARI RURAL MUNICIPALITY	22	5	12	0	5
30211 LISANKHU PAKHAR RURAL MUNICIPALITY	116	26	0	0	90
30212 SUNKOSHI RURAL MUNICIPALITY	37	0	0	0	37
Rasuwa District	165	7	63	19	76
30301 GOSAIKUNDA RURAL MUNICIPALITY	89	7	38	9	35
30302 AMACHHODINMO RURAL MUNICIPALITY	2	0	0	0	2
30303 UTTARGAYA RURAL MUNICIPALITY	49	0	13	10	26
30304 KALIKA RURAL MUNICIPALITY	25	0	12	0	13
30305 NAUKUNDA RURAL MUNICIPALITY	0	0	0	0	0
Dhading District	2,214	192	150	350	1,522
30401 RUBI VALLEY RURAL MUNICIPALITY	5	4	0	0	1
30402 KHANIYABAS RURAL MUNICIPALITY	235	0	0	234	1
30403 GANGA JAMUNA RURAL MUNICIPALITY	152	5	4	10	133
30404 TRIPURASUNDARI RURAL MUNICIPALITY	489	0	0	6	483
30405 NETRAWATI DABAJONG RURAL MUNICIPALITY	67	9	0	2	56
30406 NILKHANDA MUNICIPALITY	257	26	5	10	216
30407 JWALAMUKHI RURAL MUNICIPALITY	111	29	4	0	78
30408 SIDDHALEK RURAL MUNICIPALITY	256	110	0	4	142
30409 BENIGHAT RORANG RURAL MUNICIPALITY	77	4	0	0	73
30410 GAJURI RURAL MUNICIPALITY	170	5	62	14	89
30411 GALCHHI RURAL MUNICIPALITY	166	0	20	54	92
30412 THAKRE RURAL MUNICIPALITY	32	0	10	0	22
30413 DHUNIBENSHI MUNICIPALITY	197	0	45	16	136
Nuwakot District	1,494	135	393	41	925
30501 DUPCHESHWOR RURAL MUNICIPALITY	53	0	5	6	42
30502 TADI RURAL MUNICIPALITY	68	0	11	4	53
30503 SURYAGADHI RURAL MUNICIPALITY	113	21	0	0	92
30504 BIDUR MUNICIPALITY	755	83	329	0	343
30505 KISPANG RURAL MUNICIPALITY	16	0	0	0	16
30506 MYAGANG RURAL MUNICIPALITY	32	0	0	0	32
30507 TARAKESHWOR RURAL MUNICIPALITY	34	6	2	0	26
30508 BELKOTGADHI MUNICIPALITY	200	15	12	25	148
30509 LIKHU RURAL MUNICIPALITY	62	0	4	6	52
30510 PANCHAKANYA RURAL MUNICIPALITY	29	0	0	0	29
30511 SHIVAPURI RURAL MUNICIPALITY	27	4	0	0	23
30512 KAKANI RURAL MUNICIPALITY	105	6	30	0	69

1) NSIC stands for Nepal Standard Industrial Classification.

2) Includes Lease/contract out.

3) Includes "Not reported ", "Unknown" and so on.

Table 6-2 Number of Persons Engaged by Section of Industrial Classification, Tenure of Business Place (Land) and Local Level.

District and Local Level	Section of NSIC ¹⁾				
	K				
	Financial and Insurance				
	Tenure of Business Place (Land)				
	Total	Owned	Rented	Others ²⁾ (Lease+Others)	Not ²⁾ Applicable
Kathmandu District	64,079	12,915	22,763	8,265	20,136
30601 SHANKHARAPUR MUNICIPALITY	650	0	0	0	650
30602 KAGESHWORI MANAHARA MUNICIPALITY	306	34	21	11	240
30603 GOKARNESHWOR MUNICIPALITY	826	11	113	13	689
30604 BUDHANILKHANTHA MUNICIPALITY	753	51	170	15	517
30605 TOKHA MUNICIPALITY	1,553	25	661	38	829
30606 TARAKESHWOR MUNICIPALITY	1,028	0	503	12	513
30607 NAGARJUN MUNICIPALITY	296	15	65	0	216
30608 KATHMANDU METROPOLITIAN CITY	56,810	12,694	21,021	8,042	15,053
30609 KIRTIPUR MUNICIPALITY	593	21	57	51	464
30610 CHANDRAGIRI MUNICIPALITY	1,024	55	88	13	868
30611 DAKSHINKALI MUNICIPALITY	240	9	64	70	97
Bhaktapur District	7,494	114	2,004	38	5,338
30701 CHANGUNARAYAN MUNICIPALITY	1,331	7	2	0	1,322
30702 BHAKTAPUR MUNICIPALITY	2,011	75	166	25	1,745
30703 MADHYAPUR THIMI MUNICIPALITY	2,442	19	1,050	0	1,373
30704 SURYABINAYAK MUNICIPALITY	1,710	13	786	13	898
Lalitpur District	6,139	703	647	98	4,691
30801 MAHALAXMI MUNICIPALITY	423	0	0	18	405
30802 LALITPUR METROPOLITIAN CITY	4,934	701	565	75	3,593
30803 GODAWARI MUNICIPALITY	637	2	79	5	551
30804 KONJYOSOM RURAL MUNICIPALITY	45	0	0	0	45
30805 MAHANKAL RURAL MUNICIPALITY	35	0	3	0	32
30806 BAGMATI RURAL MUNICIPALITY	65	0	0	0	65
Kavrepalanchok District	7,286	1,383	3,471	34	2,398
30901 CHAURI DEURALI RURAL MUNICIPALITY	12	0	0	0	12
30902 BHUMLU RURAL MUNICIPALITY	50	0	1	0	49
30903 MANDAN DEUPUR MUNICIPALITY	109	7	0	0	102
30904 BANEPA MUNICIPALITY	6,082	1,250	3,388	34	1,410
30905 DHULIKHEL MUNICIPALITY	166	0	43	0	123
30906 PANCHKHAL MUNICIPALITY	175	18	12	0	145
30907 TEMAL RURAL MUNICIPALITY	17	2	5	0	10
30908 NAMOBUDDHA MUNICIPALITY	106	8	14	0	84
30909 PANAUTI MUNICIPALITY	418	98	8	0	312
30910 BETHANCHOWK RURAL MUNICIPALITY	56	0	0	0	56
30911 ROSHI RURAL MUNICIPALITY	75	0	0	0	75
30912 MAHABHARAT RURAL MUNICIPALITY	2	0	0	0	2
30913 KHANIKHOLA RURAL MUNICIPALITY	18	0	0	0	18
Ramechhap District	2,721	283	205	7	2,226
31001 UMAKUNDA RURAL MUNICIPALITY	421	13	7	0	401
31002 GOKULGANGA RURAL MUNICIPALITY	190	2	0	0	188
31003 LIKHU TAMAKOSHI RURAL MUNICIPALITY	281	31	54	0	196
31004 RAMECHHAP MUNICIPALITY	377	111	14	0	252
31005 MANTHALI MUNICIPALITY	587	25	52	0	510
31006 KHANDADEVI RURAL MUNICIPALITY	103	10	22	0	71
31007 DORAMBA RURAL MUNICIPALITY	628	44	43	7	534
31008 SUNAPATI RURAL MUNICIPALITY	134	47	13	0	74
Sindhuli District	1,667	262	84	42	1,279
31101 DUDHOULI MUNICIPALITY	240	59	35	0	146
31102 PHIKKAL RURAL MUNICIPALITY	153	12	14	10	117
31103 TINPATAN RURAL MUNICIPALITY	146	38	9	0	99
31104 GOLANJOR RURAL MUNICIPALITY	231	11	0	32	188
31105 KAMALAMAI MUNICIPALITY	647	46	18	0	583
31106 SUNKOSHI RURAL MUNICIPALITY	45	0	8	0	37
31107 GHYANGLEKHA RURAL MUNICIPALITY	141	94	0	0	47
31108 MARIN RURAL MUNICIPALITY	64	2	0	0	62
31109 HARIHARPURGAGHI RURAL MUNICIPALITY	0	0	0	0	0

1) NSIC stands for Nepal Standard Industrial Classification.

2) Includes Lease/contract out.

3) Includes "Not reported", "Unknown" and so on.

Table 6-2 Number of Persons Engaged by Section of Industrial Classification, Tenure of Business Place (Land) and Local Level.

District and Local Level	Section of NSIC ¹⁾				
	K				
	Financial and Insurance				
	Tenure of Business Place (Land)				
	Total	Owned	Rented	Others ²⁾ (Lease+Others)	Not ²⁾ Applicable
Makwanpur District	1,641	176	73	39	1,353
31201 INDRASAROWAR RURAL MUNICIPALITY	35	2	0	7	26
31202 THAHA MUNICIPALITY	212	0	42	9	161
31203 KAILASH RURAL MUNICIPALITY	26	1	0	0	25
31204 RAKSIRANG RURAL MUNICIPALITY	5	3	0	0	2
31205 MANAHARI RURAL MUNICIPALITY	94	4	0	0	90
31206 HETAUDA SUB-METROPOLITIAN CITY	1,114	145	27	14	928
31207 BHIMPHEDE RURAL MUNICIPALITY	61	11	4	9	37
31208 MAKAWANPURGADHI RURAL MUNICIPALITY	34	7	0	0	27
31209 BAKAIYA RURAL MUNICIPALITY	29	1	0	0	28
31210 BAGMATI RURAL MUNICIPALITY	31	2	0	0	29
Chitawan District	3,858	170	86	37	3,565
31301 RAPTI MUNICIPALITY	162	22	0	19	121
31302 KALIKA MUNICIPALITY	132	0	9	0	123
31303 ICHCHHA KAMANA RURAL MUNICIPALITY	73	0	0	0	73
31304 BHARATPUR METROPOLITIAN CITY	2,791	124	53	14	2,600
31305 RATNANAGAR MUNICIPALITY	343	2	10	0	331
31306 KHAIRAHANI MUNICIPALITY	304	12	0	0	292
31307 MADI MUNICIPALITY	53	10	14	4	25

1) NSIC stands for Nepal Standard Industrial Classification.

2) Includes Lease/contract out.

3) Includes "Not reported", "Unknown" and so on.

Table 6-2 Number of Persons Engaged by Section of Industrial Classification, Tenure of Business Place (Land) and Local Level.

District and Local Level	Section of NSIC ¹⁾				
	P				
	Education				
	Tenure of Business Place (Land)				
	Total	Owned	Rented	Others ²⁾ (Lease+Others)	Not ²⁾ Applicable
Bagamati Province					
Total	163,958	72,567	45,288	24,807	21,296
Metropolitan City	71,029	18,348	28,395	12,719	11,567
Sub-Metropolitan City	3,572	2,348	441	430	353
Municipality	64,654	30,220	15,500	10,669	8,265
Rural Municipality	24,703	21,651	952	989	1,111
301 Dolakha					
Total	3,674	3,131	290	108	145
Municipality	1,283	909	189	70	115
Rural Municipality	2,391	2,222	101	38	30
302 Sindhupalchok					
Total	4,909	4,437	229	110	133
Municipality	2,205	1,890	143	88	84
Rural Municipality	2,704	2,547	86	22	49
303 Rasuwa					
Total	753	664	19	57	13
Rural Municipality	753	664	19	57	13
304 Dhading					
Total	6,035	4,424	436	408	767
Municipality	1,857	1,307	105	157	288
Rural Municipality	4,178	3,117	331	251	479
305 Nuwakot					
Total	5,352	4,183	328	633	208
Municipality	2,317	1,458	207	531	121
Rural Municipality	3,035	2,725	121	102	87
306 Kathmandu					
Total	72,363	17,603	31,331	12,116	11,313
Metropolitan City	48,446	10,442	23,433	7,742	6,829
Municipality	23,917	7,161	7,898	4,374	4,484
307 Bhaktapur					
Total	12,699	4,329	3,808	3,214	1,348
Municipality	12,699	4,329	3,808	3,214	1,348

1) NSIC stands for Nepal Standard Industrial Classification.

2) Includes Lease/contract out.

3) Includes "Not reported ", "Unknown" and so on.

Table 6-2 Number of Persons Engaged by Section of Industrial Classification, Tenure of Business Place (Land) and Local Level.

District and Local Level	Section of NSIC ¹⁾				
	P				
	Education				
	Tenure of Business Place (Land)				
	Total	Owned	Rented	Others ²⁾ (Lease+Others)	Not ²⁾ Applicable
308 Lalitpur					
Total	19,855	6,086	4,999	4,829	3,941
Metropolitan City	14,671	3,801	3,950	3,865	3,055
Municipality	4,370	1,818	1,049	742	761
Rural Municipality	814	467	0	222	125
309 Kavrepalanchok					
Total	9,355	6,687	1,332	882	454
Municipality	6,806	4,308	1,260	849	389
Rural Municipality	2,549	2,379	72	33	65
310 Ramechhap					
Total	3,386	2,986	245	70	85
Municipality	1,254	1,027	175	3	49
Rural Municipality	2,132	1,959	70	67	36
311 Sindhuli					
Total	5,335	4,551	264	321	199
Municipality	2,449	1,897	204	179	169
Rural Municipality	2,886	2,654	60	142	30
312 Makwanpur					
Total	7,038	5,390	681	491	476
Sub-Metropolitan City	3,572	2,348	441	430	353
Municipality	637	479	148	10	0
Rural Municipality	2,829	2,563	92	51	123
313 Chitawan					
Total	13,204	8,096	1,326	1,568	2,214
Metropolitan City	7,912	4,105	1,012	1,112	1,683
Municipality	4,860	3,637	314	452	457
Rural Municipality	432	354	0	4	74

1) NSIC stands for Nepal Standard Industrial Classification.

2) Includes Lease/contract out.

3) Includes "Not reported ", "Unknown" and so on.

Table 6-2 Number of Persons Engaged by Section of Industrial Classification, Tenure of Business Place (Land) and Local Level.

District and Local Level	Section of NSIC ¹⁾				
	P				
	Education				
	Tenure of Business Place (Land)				
	Total	Owned	Rented	Others ²⁾ (Lease+Others)	Not ²⁾ Applicable
Dolakha District	3,674	3,131	290	108	145
30101 GAURISHANKAR RURAL MUNICIPALITY	303	293	7	0	3
30102 BIGU RURAL MUNICIPALITY	289	244	29	6	10
30103 KALINCHOWK RURAL MUNICIPALITY	447	438	0	0	9
30104 BAITEDHAR RURAL MUNICIPALITY	380	364	14	0	2
30105 JIRI MUNICIPALITY	350	339	2	7	2
30106 TAMAKOSHI RURAL MUNICIPALITY	381	344	0	32	5
30107 MELUNG RURAL MUNICIPALITY	313	277	35	0	1
30108 SHAILUNG RURAL MUNICIPALITY	278	262	16	0	0
30109 BHIMESHWOR MUNICIPALITY	933	570	187	63	113
Sindhupalchok District	4,909	4,437	229	110	133
30201 BHOTEKOSHI RURAL MUNICIPALITY	213	208	0	5	0
30202 JUGAL RURAL MUNICIPALITY	288	286	0	0	2
30203 PANCHPOKHARI THANGPAL RURAL MUNICIPALITY	278	228	22	0	28
30204 HELAMBU RURAL MUNICIPALITY	349	313	33	0	3
30205 MELANCHI MUNICIPALITY	749	696	37	0	16
30206 INDRAWOTI RURAL MUNICIPALITY	458	446	0	5	7
30207 CHOUTARA SANGACHOWKGADHI MUNICIPALITY	1,004	848	26	71	59
30208 BALEPHI RURAL MUNICIPALITY	279	256	17	0	6
30209 BAHRAHISE MUNICIPALITY	452	346	80	17	9
30210 TRIPURASUNDARI RURAL MUNICIPALITY	211	191	14	6	0
30211 LISANKHU PAKHAR RURAL MUNICIPALITY	259	253	0	6	0
30212 SUNKOSHI RURAL MUNICIPALITY	369	366	0	0	3
Rasuwa District	753	664	19	57	13
30301 GOSAIKUNDA RURAL MUNICIPALITY	90	73	0	17	0
30302 AMACHHODINMO RURAL MUNICIPALITY	105	88	0	17	0
30303 UTTARGAYA RURAL MUNICIPALITY	183	157	0	23	3
30304 KALIKA RURAL MUNICIPALITY	185	156	19	0	10
30305 NAUKUNDA RURAL MUNICIPALITY	190	190	0	0	0
Dhading District	6,035	4,424	436	408	767
30401 RUBI VALLEY RURAL MUNICIPALITY	175	144	1	24	6
30402 KHANIYABAS RURAL MUNICIPALITY	197	150	4	0	43
30403 GANGA JAMUNA RURAL MUNICIPALITY	376	326	0	30	20
30404 TRIPURASUNDARI RURAL MUNICIPALITY	480	277	10	65	128
30405 NETRAWATI DABAJONG RURAL MUNICIPALITY	198	124	20	0	54
30406 NILKHANDHA MUNICIPALITY	1,313	934	44	123	212
30407 JWALAMUKHI RURAL MUNICIPALITY	507	448	51	6	2
30408 SIDDHALEK RURAL MUNICIPALITY	489	437	11	1	40
30409 BENIGHAT RORANG RURAL MUNICIPALITY	508	379	54	46	29
30410 GAJURI RURAL MUNICIPALITY	440	296	81	54	9
30411 GALCHHI RURAL MUNICIPALITY	406	190	63	5	148
30412 THAKRE RURAL MUNICIPALITY	402	346	36	20	0
30413 DHUNIBENSHI MUNICIPALITY	544	373	61	34	76
Nuwakot District	5,352	4,183	328	633	208
30501 DUPCHESHWOR RURAL MUNICIPALITY	341	288	15	29	9
30502 TADI RURAL MUNICIPALITY	332	261	33	15	23
30503 SURYAGADHI RURAL MUNICIPALITY	297	270	0	27	0
30504 BIDUR MUNICIPALITY	1,650	922	184	433	111
30505 KISPANG RURAL MUNICIPALITY	242	240	0	0	2
30506 MYAGANG RURAL MUNICIPALITY	247	215	12	0	20
30507 TARAKESHWOR RURAL MUNICIPALITY	280	252	11	11	6
30508 BELKOTGADHI MUNICIPALITY	667	536	23	98	10
30509 LIKHU RURAL MUNICIPALITY	288	231	38	19	0
30510 PANCHAKANYA RURAL MUNICIPALITY	235	233	1	0	1
30511 SHIVAPURI RURAL MUNICIPALITY	349	340	1	0	8
30512 KAKANI RURAL MUNICIPALITY	424	395	10	1	18

1) NSIC stands for Nepal Standard Industrial Classification.

2) Includes Lease/contract out.

3) Includes "Not reported ", "Unknown" and so on.

Table 6-2 Number of Persons Engaged by Section of Industrial Classification, Tenure of Business Place (Land) and Local Level.

District and Local Level	Section of NSIC ¹⁾				
	P				
	Education				
	Tenure of Business Place (Land)				
	Total	Owned	Rented	Others ²⁾ (Lease+Others)	Not ²⁾ Applicable
Kathmandu District	72,363	17,603	31,331	12,116	11,313
30601 SHANKHARAPUR MUNICIPALITY	428	120	92	140	76
30602 KAGESHWORI MANAHARA MUNICIPALITY	1,678	590	506	348	234
30603 GOKARNESHWOR MUNICIPALITY	2,989	737	1,405	446	401
30604 BUDHANILKHANTHA MUNICIPALITY	4,728	1,476	1,599	744	909
30605 TOKHA MUNICIPALITY	3,248	597	1,751	383	517
30606 TARAKESHWOR MUNICIPALITY	1,950	582	434	651	283
30607 NAGARJUN MUNICIPALITY	2,347	831	450	596	470
30608 KATHMANDU METROPOLITIAN CITY	48,446	10,442	23,433	7,742	6,829
30609 KIRTIPUR MUNICIPALITY	3,232	960	615	521	1,136
30610 CHANDRAGIRI MUNICIPALITY	2,537	767	979	407	384
30611 DAKSHINKALI MUNICIPALITY	780	501	67	138	74
Bhaktapur District	12,699	4,329	3,808	3,214	1,348
30701 CHANGUNARAYAN MUNICIPALITY	1,502	672	264	265	301
30702 BHAKTAPUR MUNICIPALITY	5,210	2,444	900	1,460	406
30703 MADHYAPUR THIMI MUNICIPALITY	3,507	594	1,680	700	533
30704 SURYABINAYAK MUNICIPALITY	2,480	619	964	789	108
Lalitpur District	19,855	6,086	4,999	4,829	3,941
30801 MAHALAXMI MUNICIPALITY	2,100	831	632	222	415
30802 LALITPUR METROPOLITIAN CITY	14,671	3,801	3,950	3,865	3,055
30803 GODAWARI MUNICIPALITY	2,270	987	417	520	346
30804 KONJYOSOM RURAL MUNICIPALITY	184	128	0	20	36
30805 MAHANKAL RURAL MUNICIPALITY	252	199	0	0	53
30806 BAGMATI RURAL MUNICIPALITY	378	140	0	202	36
				0	
Kavrepalanchok District	9,355	6,687	1,332	882	454
30901 CHAURI DEURALI RURAL MUNICIPALITY	450	448	0	0	2
30902 BHUMLU RURAL MUNICIPALITY	302	277	0	0	25
30903 MANDAN DEUPUR MUNICIPALITY	576	398	103	65	10
30904 BANEPA MUNICIPALITY	2,523	1,353	578	395	197
30905 DHULIKHEL MUNICIPALITY	1,167	857	186	97	27
30906 PANCHKHAL MUNICIPALITY	754	600	91		42
30907 TEMAL RURAL MUNICIPALITY	364	364	0	0	0
30908 NAMOBUDDHA MUNICIPALITY	503	399	43	46	15
30909 PANAUTI MUNICIPALITY	1,283	701	259	225	98
30910 BETHANCHOWK RURAL MUNICIPALITY	325	288	19	17	1
30911 ROSHI RURAL MUNICIPALITY	569	480	53	16	20
30912 MAHABHARAT RURAL MUNICIPALITY	299	286	0	0	13
30913 KHANIKHOLA RURAL MUNICIPALITY	240	236	0	0	4
Ramechhap District	3,386	2,986	245	70	85
31001 UMAKUNDA RURAL MUNICIPALITY	284	268	0	0	16
31002 GOKULGANGA RURAL MUNICIPALITY	354	304	18	12	20
31003 LIKHU TAMAKOSHI RURAL MUNICIPALITY	367	316	18	33	0
31004 RAMECHHAP MUNICIPALITY	485	419	40	0	26
31005 MANTHALI MUNICIPALITY	769	608	135	3	23
31006 KHANDADEVI RURAL MUNICIPALITY	422	409	8	5	0
31007 DORAMBA RURAL MUNICIPALITY	391	349	26	16	0
31008 SUNAPATI RURAL MUNICIPALITY	314	313	0	1	0
Sindhuli District	5,335	4,551	264	321	199
31101 DUDHOULI MUNICIPALITY	895	720	115	37	23
31102 PHIKKAL RURAL MUNICIPALITY	363	353	0	3	7
31103 TINPATAN RURAL MUNICIPALITY	717	680	17	12	8
31104 GOLANJOR RURAL MUNICIPALITY	435	364	0	71	0
31105 KAMALAMAI MUNICIPALITY	1,554	1,177	89	142	146
31106 SUNKOSHI RURAL MUNICIPALITY	430	360	18	37	15
31107 GHYANGLEKHA RURAL MUNICIPALITY	210	200	10	0	0
31108 MARIN RURAL MUNICIPALITY	389	358	15	16	0
31109 HARIHARPURGAGHI RURAL MUNICIPALITY	342	339	0	3	0

1) NSIC stands for Nepal Standard Industrial Classification.

2) Includes Lease/contract out.

3) Includes "Not reported", "Unknown" and so on.

Table 6-2 Number of Persons Engaged by Section of Industrial Classification, Tenure of Business Place (Land) and Local Level.

District and Local Level	Section of NSIC ¹⁾				
	P				
	Education				
	Tenure of Business Place (Land)				
	Total	Owned	Rented	Others ²⁾ (Lease+Others)	Not ²⁾ Applicable
Makwanpur District	7,038	5,390	681	491	476
31201 INDRASAROWAR RURAL MUNICIPALITY	180	160	13	7	0
31202 THAHA MUNICIPALITY	637	479	148	10	0
31203 KAILASH RURAL MUNICIPALITY	262	255	4	0	3
31204 RAKSIRANG RURAL MUNICIPALITY	279	279	0	0	0
31205 MANAHARI RURAL MUNICIPALITY	468	390	48	9	21
31206 HETAUDA SUB-METROPOLITIAN CITY	3,572	2,348	441	430	353
31207 BHIMPHEDE RURAL MUNICIPALITY	380	342	0	28	10
31208 MAKAWANPURGADHI RURAL MUNICIPALITY	362	346	15	0	1
31209 BAKAIYA RURAL MUNICIPALITY	533	441	0	7	85
31210 BAGMATI RURAL MUNICIPALITY	365	350	12	0	3
Chitawan District	13,204	8,096	1,326	1,568	2,214
31301 RAPTI MUNICIPALITY	892	751	0	131	10
31302 KALIKA MUNICIPALITY	621	345	24	0	252
31303 ICHCHHA KAMANA RURAL MUNICIPALITY	432	354	0	4	74
31304 BHARATPUR METROPOLITIAN CITY	7,912	4,105	1,012	1,112	1,683
31305 RATNANAGAR MUNICIPALITY	1,510	1,154	140	84	132
31306 KHAIRAHANI MUNICIPALITY	1,234	902	118	155	59
31307 MADI MUNICIPALITY	603	485	32	82	4

1) NSIC stands for Nepal Standard Industrial Classification.

2) Includes Lease/contract out.

3) Includes "Not reported", "Unknown" and so on.

Table 6-2 Number of Persons Engaged by Section of Industrial Classification, Tenure of Business Place (Land) and Local Level.

District and Local Level	Section of NSIC ¹⁾				
	Q				
	Human Health and Social Work				
	Tenure of Business Place (Land)				
	Total	Owned	Rented	Others ²⁾ (Lease+Others)	Not ²⁾ Applicable
Bagamati Province					
Total	70,834	34,892	10,927	5,685	19,330
Metropolitan City	36,899	20,576	8,259	3,433	4,631
Sub-Metropolitan City	1,165	297	162	124	582
Municipality	21,600	10,979	1,937	977	7,707
Rural Municipality	11,170	3,040	569	1,151	6,410
301 Dolakha					
Total	2,049	449	12	27	1,561
Municipality	731	213	1	17	500
Rural Municipality	1,318	236	11	10	1,061
302 Sindhupalchok					
Total	3,536	570	143	284	2,539
Municipality	1,957	277	74	234	1,372
Rural Municipality	1,579	293	69	50	1,167
303 Rasuwa					
Total	149	110	4	0	35
Rural Municipality	149	110	4	0	35
304 Dhading					
Total	4,045	800	429	876	1,940
Municipality	347	139	65	9	134
Rural Municipality	3,698	661	364	867	1,806
305 Nuwakot					
Total	1,185	494	78	55	558
Municipality	380	152	40	50	138
Rural Municipality	805	342	38	5	420
306 Kathmandu					
Total	30,045	16,457	8,008	2,139	3,441
Metropolitan City	23,280	12,384	6,853	1,887	2,156
Municipality	6,765	4,073	1,155	252	1,285
307 Bhaktapur					
Total	5,725	2,294	487	248	2,696
Municipality	5,725	2,294	487	248	2,696

1) NSIC stands for Nepal Standard Industrial Classification.

2) Includes Lease/contract out.

3) Includes "Not reported ", "Unknown" and so on.

Table 6-2 Number of Persons Engaged by Section of Industrial Classification, Tenure of Business Place (Land) and Local Level.

District and Local Level	Section of NSIC ¹⁾				
	Q				
	Human Health and Social Work				
	Tenure of Business Place (Land)				
	Total	Owned	Rented	Others ²⁾ (Lease+Others)	Not ²⁾ Applicable
308 Lalitpur					
Total	8,537	5,278	573	598	2,088
Metropolitan City	7,190	4,689	531	474	1,496
Municipality	960	535	42	106	277
Rural Municipality	387	54	0	18	315
309 Kavrepalanchok					
Total	3,477	2,420	14	79	964
Municipality	2,863	2,240	12	32	579
Rural Municipality	614	180	2	47	385
310 Ramechhap					
Total	1,519	558	86	0	875
Municipality	507	272	24	0	211
Rural Municipality	1,012	286	62	0	664
311 Sindhuli					
Total	1,542	1,029	32	15	466
Municipality	593	418	15	6	154
Rural Municipality	949	611	17	9	312
312 Makwanpur					
Total	1,541	500	164	149	728
Sub-Metropolitan City	1,165	297	162	124	582
Municipality	65	48	0	5	12
Rural Municipality	311	155	2	20	134
313 Chitawan					
Total	7,484	3,933	897	1,215	1,439
Metropolitan City	6,429	3,503	875	1,072	979
Municipality	707	318	22	18	349
Rural Municipality	348	112	0	125	111

1) NSIC stands for Nepal Standard Industrial Classification.

2) Includes Lease/contract out.

3) Includes "Not reported ", "Unknown" and so on.

Table 6-2 Number of Persons Engaged by Section of Industrial Classification, Tenure of Business Place (Land) and Local Level.

District and Local Level	Section of NSIC ¹⁾				
	Q				
	Human Health and Social Work				
	Tenure of Business Place (Land)				
	Total	Owned	Rented	Others ²⁾ (Lease+Others)	Not ²⁾ Applicable
Dolakha District	2,049	449	12	27	1,561
30101 GAURISHANKAR RURAL MUNICIPALITY	321	42	0	0	279
30102 BIGU RURAL MUNICIPALITY	67	40	0	0	27
30103 KALINCHOWK RURAL MUNICIPALITY	335	35	0	0	300
30104 BAITEDHAR RURAL MUNICIPALITY	71	54	0	0	17
30105 JIRI MUNICIPALITY	68	58	1	0	9
30106 TAMAKOSHI RURAL MUNICIPALITY	110	32	8	0	70
30107 MELUNG RURAL MUNICIPALITY	249	15	3	9	222
30108 SHAILUNG RURAL MUNICIPALITY	165	18	0	1	146
30109 BHIMESHWOR MUNICIPALITY	663	155	0	17	491
Sindhupalchok District	3,536	570	143	284	2,539
30201 BHOTEKOSHI RURAL MUNICIPALITY	134	10	0	5	119
30202 JUGAL RURAL MUNICIPALITY	135	26	0	5	104
30203 PANCHPOKHARI THANGPAL RURAL MUNICIPALITY	165	38	2	33	92
30204 HELAMBU RURAL MUNICIPALITY	98	26	0	0	72
30205 MELANCHI MUNICIPALITY	572	138	53	49	332
30206 INDRAWOTI RURAL MUNICIPALITY	614	72	33	7	502
30207 CHOUTARA SANGACHOWKGADHI MUNICIPALITY	1,100	92	1	185	822
30208 BALEPHI RURAL MUNICIPALITY	59	41	0	0	18
30209 BAHHRABISE MUNICIPALITY	285	47	20	0	218
30210 TRIPURASUNDARI RURAL MUNICIPALITY	75	27	0	0	48
30211 LISANKHU PAKHAR RURAL MUNICIPALITY	186	25	0	0	161
30212 SUNKOSHI RURAL MUNICIPALITY	113	28	34	0	51
Rasuwa District	149	110	4	0	35
30301 GOSAIKUNDA RURAL MUNICIPALITY	47	44	0	0	3
30302 AMACHHODINMO RURAL MUNICIPALITY	34	16	0	0	18
30303 UTTARGAYA RURAL MUNICIPALITY	21	11	0	0	10
30304 KALIKA RURAL MUNICIPALITY	22	18	0	0	4
30305 NAUKUNDA RURAL MUNICIPALITY	25	21	4	0	0
Dhading District	4,045	800	429	876	1,940
30401 RUBI VALLEY RURAL MUNICIPALITY	104	31	7	0	66
30402 KHANIYABAS RURAL MUNICIPALITY	472	14	3	336	119
30403 GANGA JAMUNA RURAL MUNICIPALITY	72	57	9	3	3
30404 TRIPURASUNDARI RURAL MUNICIPALITY	102	31	2	2	67
30405 NETRAWATI DABAJONG RURAL MUNICIPALITY	78	16	0	0	62
30406 NILKHANTHA MUNICIPALITY	275	125	27	9	114
30407 JWALAMUKHI RURAL MUNICIPALITY	130	83	16	0	31
30408 SIDDHALEK RURAL MUNICIPALITY	474	33	289	15	137
30409 BENIGHAT RORANG RURAL MUNICIPALITY	140	46	0	3	91
30410 GAJURI RURAL MUNICIPALITY	705	30	20	96	559
30411 GALCHHI RURAL MUNICIPALITY	758	45	8	112	593
30412 THAKRE RURAL MUNICIPALITY	663	275	10	300	78
30413 DHUNIBENSHI MUNICIPALITY	72	14	38	0	20
Nuwakot District	1,185	494	78	55	558
30501 DUPCHESHWOR RURAL MUNICIPALITY	260	41	3	4	212
30502 TADI RURAL MUNICIPALITY	81	40	4	0	37
30503 SURYAGADHI RURAL MUNICIPALITY	39	38	0	0	1
30504 BIDUR MUNICIPALITY	229	127	34	30	38
30505 KISPANG RURAL MUNICIPALITY	67	40	6	0	21
30506 MYAGANG RURAL MUNICIPALITY	49	35	0	0	14
30507 TARAKESHWOR RURAL MUNICIPALITY	74	30	0	0	44
30508 BELKOTGADHI MUNICIPALITY	151	25	6	20	100
30509 LIKHU RURAL MUNICIPALITY	54	17	5	1	31
30510 PANCHAKANYA RURAL MUNICIPALITY	36	31	1	0	4
30511 SHIVAPURI RURAL MUNICIPALITY	76	47	0	0	29
30512 KAKANI RURAL MUNICIPALITY	69	23	19	0	27

1) NSIC stands for Nepal Standard Industrial Classification.

2) Includes Lease/contract out.

3) Includes "Not reported ", "Unknown" and so on.

Table 6-2 Number of Persons Engaged by Section of Industrial Classification, Tenure of Business Place (Land) and Local Level.

District and Local Level	Section of NSIC ¹⁾				
	Q				
	Human Health and Social Work				
	Tenure of Business Place (Land)				
	Total	Owned	Rented	Others ²⁾ (Lease+Others)	Not ²⁾ Applicable
Kathmandu District	30,045	16,457	8,008	2,139	3,441
30601 SHANKHARAPUR MUNICIPALITY	94	74	0	0	20
30602 KAGESHWORI MANAHARA MUNICIPALITY	103	15	19	22	47
30603 GOKARNESHWOR MUNICIPALITY	1,869	1,722	47	31	69
30604 BUDHANILKHANTHA MUNICIPALITY	665	428	60	58	119
30605 TOKHA MUNICIPALITY	2,297	1,106	756	14	421
30606 TARAKESHWOR MUNICIPALITY	121	21	28	33	39
30607 NAGARJUN MUNICIPALITY	129	7	58	0	64
30608 KATHMANDU METROPOLITIAN CITY	23,280	12,384	6,853	1,887	2,156
30609 KIRTIPUR MUNICIPALITY	628	309	11	24	284
30610 CHANDRAGIRI MUNICIPALITY	685	302	165	30	188
30611 DAKSHINKALI MUNICIPALITY	174	89	11	40	34
Bhaktapur District	5,725	2,294	487	248	2,696
30701 CHANGUNARAYAN MUNICIPALITY	980	164	6	69	741
30702 BHAKTAPUR MUNICIPALITY	1,560	1,337	32	11	180
30703 MADHYAPUR THIMI MUNICIPALITY	1,730	765	70	93	802
30704 SURYABINAYAK MUNICIPALITY	1,455	28	379	75	973
Lalitpur District	8,537	5,278	573	598	2,088
30801 MAHALAXMI MUNICIPALITY	574	460	3	20	91
30802 LALITPUR METROPOLITIAN CITY	7,190	4,689	531	474	1,496
30803 GODAWARI MUNICIPALITY	386	75	39	86	186
30804 KONJYOSOM RURAL MUNICIPALITY	203	32	0	5	166
30805 MAHANKAL RURAL MUNICIPALITY	155	0	0	13	142
30806 BAGMATI RURAL MUNICIPALITY	29	22	0	0	7
Kavrepalanchok District	3,477	2,420	14	79	964
30901 CHAURI DEURALI RURAL MUNICIPALITY	116	48	0	0	68
30902 BHUMLU RURAL MUNICIPALITY	66	22	1	0	43
30903 MANDAN DEUPUR MUNICIPALITY	114	41	5	11	57
30904 BANEPA MUNICIPALITY	1,074	826	6	12	230
30905 DHULIKHEL MUNICIPALITY	1,246	1,201	0	0	45
30906 PANCHKHAL MUNICIPALITY	127	74	0	0	52
30907 TEMAL RURAL MUNICIPALITY	124	28	0	0	96
30908 NAMOBUDDHA MUNICIPALITY	98	57	0	0	41
30909 PANAUTI MUNICIPALITY	204	41	1	8	154
30910 BETHANCHOWK RURAL MUNICIPALITY	50	14	0	7	29
30911 ROSHI RURAL MUNICIPALITY	190	24	0	40	126
30912 MAHABHARAT RURAL MUNICIPALITY	33	30	1	0	2
30913 KHANIKHOLA RURAL MUNICIPALITY	35	14	0	0	21
Ramechhap District	1,519	558	86	0	875
31001 UMAKUNDA RURAL MUNICIPALITY	129	35	0	0	94
31002 GOKULGANGA RURAL MUNICIPALITY	46	42	0	0	4
31003 LIKHU TAMAKOSHI RURAL MUNICIPALITY	98	41	39	0	18
31004 RAMECHHAP MUNICIPALITY	272	159	24	0	89
31005 MANTHALI MUNICIPALITY	235	113	0	0	122
31006 KHANDADEVI RURAL MUNICIPALITY	548	56	23	0	469
31007 DORAMBA RURAL MUNICIPALITY	124	51	0	0	73
31008 SUNAPATI RURAL MUNICIPALITY	67	61	0	0	6
Sindhuli District	1,542	1,029	32	15	466
31101 DUDHOULI MUNICIPALITY	169	134	15	6	14
31102 PHIKKAL RURAL MUNICIPALITY	71	62	0	0	9
31103 TINPATAN RURAL MUNICIPALITY	132	80	3	1	48
31104 GOLANJOR RURAL MUNICIPALITY	394	350	0	1	43
31105 KAMALAMAI MUNICIPALITY	424	284	0	0	140
31106 SUNKOSHI RURAL MUNICIPALITY	82	24	0	7	51
31107 GHYANGLEKHA RURAL MUNICIPALITY	40	28	5	0	7
31108 MARIN RURAL MUNICIPALITY	52	26	9	0	17
31109 HARIHARPURGAGHI RURAL MUNICIPALITY	178	41	0	0	137

1) NSIC stands for Nepal Standard Industrial Classification.

2) Includes Lease/contract out.

3) Includes "Not reported", "Unknown" and so on.

Table 6-2 Number of Persons Engaged by Section of Industrial Classification, Tenure of Business Place (Land) and Local Level.

District and Local Level	Section of NSIC ¹⁾				
	Q				
	Human Health and Social Work				
	Tenure of Business Place (Land)				
	Total	Owned	Rented	Others ²⁾ (Lease+Others)	Not ²⁾ Applicable
Makwanpur District	1,541	500	164	149	728
31201 INDRASAROWAR RURAL MUNICIPALITY	31	7	0	12	12
31202 THAHA MUNICIPALITY	65	48	0	5	12
31203 KAILASH RURAL MUNICIPALITY	27	12	0	0	15
31204 RAKSIRANG RURAL MUNICIPALITY	23	23	0	0	0
31205 MANAHARI RURAL MUNICIPALITY	50	27	0	0	23
31206 HETAUDA SUB-METROPOLITIAN CITY	1,165	297	162	124	582
31207 BHIMPHEDE RURAL MUNICIPALITY	53	36	0	7	10
31208 MAKAWANPURGADHI RURAL MUNICIPALITY	39	28	2	0	9
31209 BAKAIYA RURAL MUNICIPALITY	56	18	0	1	37
31210 BAGMATI RURAL MUNICIPALITY	32	4	0	0	28
Chitawan District	7,484	3,933	897	1,215	1,439
31301 RAPTI MUNICIPALITY	70	43	0	0	27
31302 KALIKA MUNICIPALITY	107	31	0	3	73
31303 ICHCHHA KAMANA RURAL MUNICIPALITY	348	112	0	125	111
31304 BHARATPUR METROPOLITIAN CITY	6,429	3,503	875	1,072	979
31305 RATNANAGAR MUNICIPALITY	261	107	8	7	139
31306 KHAIRAHANI MUNICIPALITY	178	91	1	8	78
31307 MADI MUNICIPALITY	91	46	13	0	32

1) NSIC stands for Nepal Standard Industrial Classification.

2) Includes Lease/contract out.

3) Includes "Not reported", "Unknown" and so on.

Table 6-2 Number of Persons Engaged by Section of Industrial Classification, Tenure of Business Place (Land) and Local Level.

District and Local Level	Section of NSIC ¹⁾				
	L+M+N+R+S				
	Real Estate, Professional & Scientific Activities, Administrative Services, Arts & Entertainment, Other Services				
	Tenure of Business Place (Land)				
	Total	Owned	Rented	Others ²⁾ (Lease+Others)	Not ²⁾ Applicable
Bagamati Province					
Total	143,572	25,477	37,743	12,920	67,432
Metropolitan City	89,166	17,890	31,290	11,085	28,901
Sub-Metropolitan City	2,384	302	143	204	1,735
Municipality	30,597	3,930	4,227	1,198	21,242
Rural Municipality	21,425	3,355	2,083	433	15,554
301 Dolakha					
Total	1,759	295	11	3	1,450
Municipality	626	92	5	3	526
Rural Municipality	1,133	203	6	0	924
302 Sindhupalchok					
Total	4,476	802	277	210	3,187
Municipality	1,758	291	97	57	1,313
Rural Municipality	2,718	511	180	153	1,874
303 Rasuwa					
Total	228	41	24	0	163
Rural Municipality	228	41	24	0	163
304 Dhading					
Total	7,697	1,248	1,257	131	5,061
Municipality	1,539	252	285	21	981
Rural Municipality	6,158	996	972	110	4,080
305 Nuwakot					
Total	2,932	488	382	102	1,960
Municipality	1,241	123	305	40	773
Rural Municipality	1,691	365	77	62	1,187
306 Kathmandu					
Total	85,388	17,489	32,366	10,676	24,857
Metropolitan City	73,985	16,303	29,658	10,164	17,860
Municipality	11,403	1,186	2,708	512	6,997
307 Bhaktapur					
Total	5,972	532	354	429	4,657
Municipality	5,972	532	354	429	4,657

1) NSIC stands for Nepal Standard Industrial Classification.

2) Includes Lease/contract out.

3) Includes "Not reported ", "Unknown" and so on.

Table 6-2 Number of Persons Engaged by Section of Industrial Classification, Tenure of Business Place (Land) and Local Level.

District and Local Level	Section of NSIC ¹⁾				
	L+M+N+R+S				
	Real Estate, Professional & Scientific Activities, Administrative Services, Arts & Entertainment, Other Services				
	Tenure of Business Place (Land)				
	Total	Owned	Rented	Others ²⁾ (Lease+Others)	Not ²⁾ Applicable
308 Lalitpur					
Total	18,278	1,510	1,610	889	14,269
Metropolitan City	11,793	1,231	1,525	858	8,179
Municipality	1,539	206	74	31	1,228
Rural Municipality	4,946	73	11	0	4,862
309 Kavrepalanchok					
Total	2,929	253	274	19	2,383
Municipality	2,427	186	271	19	1,951
Rural Municipality	502	67	3	0	432
310 Ramechhap					
Total	2,747	913	757	61	1,016
Municipality	489	197	32	31	229
Rural Municipality	2,258	716	725	30	787
311 Sindhuli					
Total	2,817	759	116	90	1,852
Municipality	1,757	601	38	46	1,072
Rural Municipality	1,060	158	78	44	780
312 Makwanpur					
Total	3,030	459	150	208	2,213
Sub-Metropolitan City	2,384	302	143	204	1,735
Municipality	171	13	0	0	158
Rural Municipality	475	144	7	4	320
313 Chitawan					
Total	5,319	688	165	102	4,364
Metropolitan City	3,388	356	107	63	2,862
Municipality	1,675	251	58	9	1,357
Rural Municipality	256	81	0	30	145

1) NSIC stands for Nepal Standard Industrial Classification.

2) Includes Lease/contract out.

3) Includes "Not reported ", "Unknown" and so on.

Table 6-2 Number of Persons Engaged by Section of Industrial Classification, Tenure of Business Place (Land) and Local Level.

District and Local Level	Section of NSIC ¹⁾				
	L+M+N+R+S				
	Real Estate, Professional & Scientific Activities, Administrative Services, Arts & Entertainment, Other Services				
	Tenure of Business Place (Land)				
	Total	Owned	Rented	Others ²⁾ (Lease+Others)	Not ²⁾ Applicable
Dolakha District	1,759	295	11	3	1,450
30101 GAURISHANKAR RURAL MUNICIPALITY	388	45	1	0	342
30102 BIGU RURAL MUNICIPALITY	160	118	0	0	42
30103 KALINCHOWK RURAL MUNICIPALITY	196	28	0	0	168
30104 BAITEDHAR RURAL MUNICIPALITY	73	7	0	0	66
30105 JIRI MUNICIPALITY	157	32	1	0	124
30106 TAMAKOSHI RURAL MUNICIPALITY	22	2	1	0	19
30107 MELUNG RURAL MUNICIPALITY	121	2	0	0	119
30108 SHAILUNG RURAL MUNICIPALITY	173	1	4	0	168
30109 BHIMESHWOR MUNICIPALITY	469	60	4	3	402
Sindhupalchok District	4,476	802	277	210	3,187
30201 BHOTEKOSHI RURAL MUNICIPALITY	286	54	1	64	167
30202 JUGAL RURAL MUNICIPALITY	65	27	7	4	27
30203 PANCHPOKHARI THANGPAL RURAL MUNICIPALITY	628	77	1	31	519
30204 HELAMBU RURAL MUNICIPALITY	302	154	27	7	114
30205 MELANCHI MUNICIPALITY	523	125	95	2	301
30206 INDRAWOTI RURAL MUNICIPALITY	1,017	113	127	44	733
30207 CHOUTARA SANGACHOWKGADHI MUNICIPALITY	825	83	0	34	708
30208 BALEPHI RURAL MUNICIPALITY	52	4	1	0	47
30209 BAHRAIBISE MUNICIPALITY	410	83	2	21	304
30210 TRIPURASUNDARI RURAL MUNICIPALITY	34	13	3	2	16
30211 LISANKHU PAKHAR RURAL MUNICIPALITY	195	31	0	1	163
30212 SUNKOSHI RURAL MUNICIPALITY	139	38	13	0	88
Rasuwa District	228	41	24	0	163
30301 GOSAIKUNDA RURAL MUNICIPALITY	46	0	0	0	46
30302 AMACHHODINMO RURAL MUNICIPALITY	82	17	7	0	58
30303 UTTARGAYA RURAL MUNICIPALITY	22	9	1	0	12
30304 KALIKA RURAL MUNICIPALITY	65	6	15	0	44
30305 NAUKUNDA RURAL MUNICIPALITY	13	9	1	0	3
Dhading District	7,697	1,248	1,257	131	5,061
30401 RUBI VALLEY RURAL MUNICIPALITY	270	92	10	2	166
30402 KHANIYABAS RURAL MUNICIPALITY	500	158	117	85	140
30403 GANGA JAMUNA RURAL MUNICIPALITY	168	116	2	1	49
30404 TRIPURASUNDARI RURAL MUNICIPALITY	296	34	16	9	237
30405 NETRAWATI DABAJONG RURAL MUNICIPALITY	122	54	0	1	67
30406 NILKHANTHA MUNICIPALITY	1,310	184	254	21	851
30407 JWALAMUKHI RURAL MUNICIPALITY	50	13	2	0	35
30408 SIDDHALEK RURAL MUNICIPALITY	1,806	434	762	2	608
30409 BENIGHAT RORANG RURAL MUNICIPALITY	204	25	3	1	175
30410 GAJURI RURAL MUNICIPALITY	944	27	26	2	889
30411 GALCHHI RURAL MUNICIPALITY	580	11	19	7	543
30412 THAKRE RURAL MUNICIPALITY	1,218	32	15	0	1,171
30413 DHUNIBENSHI MUNICIPALITY	229	68	31	0	130
Nuwakot District	2,932	488	382	102	1,960
30501 DUPCHESHWOR RURAL MUNICIPALITY	312	30	16	26	240
30502 TADI RURAL MUNICIPALITY	198	7	0	8	183
30503 SURYAGADHI RURAL MUNICIPALITY	151	10	0	0	141
30504 BIDUR MUNICIPALITY	1,003	105	298	27	573
30505 KISPANG RURAL MUNICIPALITY	135	35	3	0	97
30506 MYAGANG RURAL MUNICIPALITY	391	213	15	4	159
30507 TARAKESHWOR RURAL MUNICIPALITY	124	31	0	15	78
30508 BELKOTGADHI MUNICIPALITY	238	18	7	13	200
30509 LIKHU RURAL MUNICIPALITY	114	4	25	5	80
30510 PANCHAKANYA RURAL MUNICIPALITY	61	9	0	0	52
30511 SHIVAPURI RURAL MUNICIPALITY	45	18	3	0	24
30512 KAKANI RURAL MUNICIPALITY	160	8	15	4	133

1) NSIC stands for Nepal Standard Industrial Classification.

2) Includes Lease/contract out.

3) Includes "Not reported ", "Unknown" and so on.

Table 6-2 Number of Persons Engaged by Section of Industrial Classification, Tenure of Business Place (Land) and Local Level.

District and Local Level	Section of NSIC ¹⁾				
	L+M+N+R+S				
	Real Estate, Professional & Scientific Activities, Administrative Services, Arts & Entertainment, Other Services				
	Tenure of Business Place (Land)				
	Total	Owned	Rented	Others ²⁾ (Lease+Others)	Not ²⁾ Applicable
Kathmandu District	85,388	17,489	32,366	10,676	24,857
30601 SHANKHARAPUR MUNICIPALITY	201	5	0	0	196
30602 KAGESHWORI MANAHARA MUNICIPALITY	617	177	45	11	384
30603 GOKARNESHWOR MUNICIPALITY	1,146	52	94	80	920
30604 BUDHANILKHANTHA MUNICIPALITY	1,407	132	290	21	964
30605 TOKHA MUNICIPALITY	3,015	129	1,551	16	1,319
30606 TARAKESHWOR MUNICIPALITY	821	27	109	61	624
30607 NAGARJUN MUNICIPALITY	645	65	185	17	378
30608 KATHMANDU METROPOLITIAN CITY	73,985	16,303	29,658	10,164	17,860
30609 KIRTIPUR MUNICIPALITY	1,514	148	195	199	972
30610 CHANDRAGIRI MUNICIPALITY	1,487	224	134	102	1,027
30611 DAKSHINKALI MUNICIPALITY	550	227	105	5	213
Bhaktapur District	5,972	532	354	429	4,657
30701 CHANGUNARAYAN MUNICIPALITY	1,166	291	77	147	651
30702 BHAKTAPUR MUNICIPALITY	2,239	81	179	102	1,877
30703 MADHYAPUR THIMI MUNICIPALITY	1,690	119	46	84	1,441
30704 SURYABINAYAK MUNICIPALITY	877	41	52	96	688
Lalitpur District	18,278	1,510	1,610	889	14,269
30801 MAHALAXMI MUNICIPALITY	782	73	57	1	651
30802 LALITPUR METROPOLITIAN CITY	11,793	1,231	1,525	858	8,179
30803 GODAWARI MUNICIPALITY	757	133	17	30	577
30804 KONJYOSOM RURAL MUNICIPALITY	510	27	0	0	483
30805 MAHANKAL RURAL MUNICIPALITY	4,287	21	0	0	4,266
30806 BAGMATI RURAL MUNICIPALITY	149	25	11	0	113
Kavrepalanchok District	2,929	253	274	19	2,383
30901 CHAURI DEURALI RURAL MUNICIPALITY	103	7	0	0	96
30902 BHUMLU RURAL MUNICIPALITY	32	3	1	0	28
30903 MANDAN DEUPUR MUNICIPALITY	211	52	3	0	156
30904 BANEPA MUNICIPALITY	1,076	34	106	0	936
30905 DHULIKHEL MUNICIPALITY	442	52	151	13	226
30906 PANCHKHAL MUNICIPALITY	168	23	2	0	137
30907 TEMAL RURAL MUNICIPALITY	41	2	0	0	39
30908 NAMOBUDDHA MUNICIPALITY	112	11	2	0	99
30909 PANAUTI MUNICIPALITY	418	14	7	0	397
30910 BETHANCHOWK RURAL MUNICIPALITY	48	2	1	0	45
30911 ROSHI RURAL MUNICIPALITY	212	42	0	0	170
30912 MAHABHARAT RURAL MUNICIPALITY	26	10	1	0	15
30913 KHANIKHOLA RURAL MUNICIPALITY	40	1	0	0	39
Ramechhap District	2,747	913	757	61	1,016
31001 UMAKUNDA RURAL MUNICIPALITY	294	129	1	2	162
31002 GOKULGANGA RURAL MUNICIPALITY	57	13	0	0	44
31003 LIKHU TAMAKOSHI RURAL MUNICIPALITY	493	50	364	0	79
31004 RAMECHHAP MUNICIPALITY	162	78	2	0	82
31005 MANTHALI MUNICIPALITY	327	119	30	31	147
31006 KHANDADEVI RURAL MUNICIPALITY	525	299	43	0	183
31007 DORAMBA RURAL MUNICIPALITY	734	177	285	26	246
31008 SUNAPATI RURAL MUNICIPALITY	155	48	32	2	73
Sindhuli District	2,817	759	116	90	1,852
31101 DUDHOULI MUNICIPALITY	278	120	10	11	137
31102 PHIKKAL RURAL MUNICIPALITY	189	0	1	0	188
31103 TINPATAN RURAL MUNICIPALITY	326	73	50	16	187
31104 GOLANJOR RURAL MUNICIPALITY	160	5	8	18	129
31105 KAMALAMAI MUNICIPALITY	1,479	481	28	35	935
31106 SUNKOSHI RURAL MUNICIPALITY	94	52	0	10	32
31107 GHYANGLEKHA RURAL MUNICIPALITY	24	8	0	0	16
31108 MARIN RURAL MUNICIPALITY	52	8	19	0	25
31109 HARIHARPURGAGHI RURAL MUNICIPALITY	215	12	0	0	203

1) NSIC stands for Nepal Standard Industrial Classification.

2) Includes Lease/contract out.

3) Includes "Not reported", "Unknown" and so on.

Table 6-2 Number of Persons Engaged by Section of Industrial Classification, Tenure of Business Place (Land) and Local Level.

District and Local Level	Section of NSIC ¹⁾				
	L+M+N+R+S				
	Real Estate, Professional & Scientific Activities, Administrative Services, Arts & Entertainment, Other Services				
	Tenure of Business Place (Land)				
	Total	Owned	Rented	Others ²⁾ (Lease+Others)	Not ²⁾ Applicable
Makwanpur District	3,030	459	150	208	2,213
31201 INDRASAROWAR RURAL MUNICIPALITY	25	1	0	0	24
31202 THAHA MUNICIPALITY	171	13	0	0	158
31203 KAILASH RURAL MUNICIPALITY	73	42	2	0	29
31204 RAKSIRANG RURAL MUNICIPALITY	39	23	1	0	15
31205 MANAHARI RURAL MUNICIPALITY	82	11	0	0	71
31206 HETAUDA SUB-METROPOLITIAN CITY	2,384	302	143	204	1,735
31207 BHIMPHEDE RURAL MUNICIPALITY	69	30	1	1	37
31208 MAKAWANPURGADHI RURAL MUNICIPALITY	52	14	1	0	37
31209 BAKAIYA RURAL MUNICIPALITY	89	19	0	1	69
31210 BAGMATI RURAL MUNICIPALITY	46	4	2	2	38
Chitawan District	5,319	688	165	102	4,364
31301 RAPTI MUNICIPALITY	253	74	10	2	167
31302 KALIKA MUNICIPALITY	175	9	3	0	163
31303 ICHCHHA KAMANA RURAL MUNICIPALITY	256	81	0	30	145
31304 BHARATPUR METROPOLITIAN CITY	3,388	356	107	63	2,862
31305 RATNANAGAR MUNICIPALITY	756	99	18	4	635
31306 KHAIRAHANI MUNICIPALITY	379	40	4	3	332
31307 MADI MUNICIPALITY	112	29	23	0	60

1) NSIC stands for Nepal Standard Industrial Classification.

2) Includes Lease/contract out.

3) Includes "Not reported", "Unknown" and so on.

Table 7-1 Number of Establishments by Section of Industrial Classification, Kind of Business Place and Local Level.

District and Local Level	Section of NSIC ¹⁾							
	Total ²⁾							
	Kind of Business Place							
	Total	Street Business	Home Business	Business Building	Traditional Market	Modern Shopping Mall + Exclusive Block or Building	Others	Not Stated ³⁾
Bagamati Province								
Total	282,920	9,066	105,903	114,209	16,108	26,006	10,735	893
Metropolitan City	115,868	6,171	27,328	60,939	6,786	11,466	2,984	194
Sub-Metropolitan City	9,209	206	4,300	2,740	865	1,038	59	1
Municipality	115,453	2,518	50,508	43,566	6,375	8,824	3,139	523
Rural Municipality	42,390	171	23,767	6,964	2,082	4,678	4,553	175
301 Dolakha								
Total	6,758	89	3,252	1,738	130	613	936	0
Municipality	2,536	42	1,120	957	59	194	164	0
Rural Municipality	4,222	47	2,132	781	71	419	772	0
302 Sindhupalchok								
Total	9,076	17	5,050	2,070	280	910	749	0
Municipality	4,105	15	2,300	1,077	35	362	316	0
Rural Municipality	4,971	2	2,750	993	245	548	433	0
303 Rasuwa								
Total	1,372	1	902	369	2	88	10	0
Rural Municipality	1,372	1	902	369	2	88	10	0
304 Dhading								
Total	12,051	68	7,358	1,869	436	1,094	1,176	50
Municipality	3,455	25	2,384	627	53	227	137	2
Rural Municipality	8,596	43	4,974	1,242	383	867	1,039	48
305 Nuwakot								
Total	8,794	28	5,178	1,571	472	893	541	111
Municipality	3,959	21	2,396	862	222	326	127	5
Rural Municipality	4,835	7	2,782	709	250	567	414	106
306 Kathmandu								
Total	125,047	5,333	30,463	66,107	7,860	11,977	2,881	426
Metropolitan City	80,434	3,999	14,778	46,150	4,425	8,593	2,454	35
Municipality	44,613	1,334	15,685	19,957	3,435	3,384	427	391
307 Bhaktapur								
Total	19,631	502	7,444	8,051	1,371	1,290	863	110
Municipality	19,631	502	7,444	8,051	1,371	1,290	863	110

1) NSIC stands for Nepal Standard Industrial Classification.

2) Establishments which belong to Section O, T, or U of NSIC are not surveyed.

3) Includes "Not reported", "Unknown" and so on.

Table 7-1 Number of Establishments by Section of Industrial Classification, Kind of Business Place and Local Level.

District and Local Level	Section of NSIC ¹⁾							
	Total ²⁾							
	Kind of Business Place							
	Total	Street Business	Home Business	Business Building	Traditional Market	Modern Shopping Mall + Exclusive Block or Building	Others	Not Stated ³⁾
308 Lalitpur								
Total	27,009	1,367	7,330	13,597	1,760	2,213	557	185
Metropolitan City	18,357	1,287	4,017	9,770	1,258	1,483	383	159
Municipality	7,337	80	2,580	3,585	483	540	57	12
Rural Municipality	1,315	0	733	242	19	190	117	14
309 Kavrepalanchok								
Total	14,282	137	6,238	5,863	208	1,124	712	0
Municipality	11,149	134	4,762	4,936	198	735	384	0
Rural Municipality	3,133	3	1,476	927	10	389	328	0
310 Ramechhap								
Total	5,621	12	2,724	1,110	275	587	908	5
Municipality	2,079	7	1,161	376	76	188	269	2
Rural Municipality	3,542	5	1,563	734	199	399	639	3
311 Sindhuli								
Total	8,001	51	4,030	1,974	282	817	842	5
Municipality	4,070	26	2,089	1,283	121	355	195	1
Rural Municipality	3,931	25	1,941	691	161	462	647	4
312 Makwanpur								
Total	16,041	233	8,775	3,304	1,695	1,886	147	1
Sub-Metropolitan City	9,209	206	4,300	2,740	865	1,038	59	1
Municipality	1,347	2	793	312	89	141	10	0
Rural Municipality	5,485	25	3,682	252	741	707	78	0
313 Chitawan								
Total	29,237	1,228	17,159	6,586	1,337	2,514	413	0
Metropolitan City	17,077	885	8,533	5,019	1,103	1,390	147	0
Municipality	11,172	330	7,794	1,543	233	1,082	190	0
Rural Municipality	988	13	832	24	1	42	76	0

1) NSIC stands for Nepal Standard Industrial Classification.

2) Establishments which belong to Section O, T, or U of NSIC are not surveyed.

3) Includes "Not reported ", "Unknown" and so on.

Table 7-1 Number of Establishments by Section of Industrial Classification, Kind of Business Place and Local Level.

District and Local Level	Section of NSIC ¹⁾							
	Total ²⁾							
	Kind of Business Place							
	Total	Street Business	Home Business	Business Building	Traditional Market	Modern Shopping Mall + Exclusive Block or Building	Others	Not Stated ³⁾
Dolakha District	6,758	89	3,252	1,738	130	613	936	0
30101 GAURISHANKAR RURAL MUNICIPALITY	504	0	214	36	1	89	164	0
30102 BIGU RURAL MUNICIPALITY	540	5	298	69	18	49	101	0
30103 KALINCHOWK RURAL MUNICIPALITY	979	1	554	220	0	64	140	0
30104 BAITEDHAR RURAL MUNICIPALITY	586	2	260	171	15	67	71	0
30105 JIRI MUNICIPALITY	538	2	261	90	23	96	66	0
30106 TAMAKOSHI RURAL MUNICIPALITY	533	32	256	70	9	65	101	0
30107 MELUNG RURAL MUNICIPALITY	537	0	311	86	1	42	97	0
30108 SHAILUNG RURAL MUNICIPALITY	543	7	239	129	27	43	98	0
30109 BHIMESHWOR MUNICIPALITY	1,998	40	859	867	36	98	98	0
Sindhupalchok District	9,076	17	5,050	2,070	280	910	749	0
30201 BHOTEKOSHI RURAL MUNICIPALITY	301	0	189	32	11	43	26	0
30202 JUGAL RURAL MUNICIPALITY	613	1	431	54	21	62	44	0
30203 PANCHPOKHARI THANGPAL RURAL MUNICIPALITY	576	0	261	192	12	68	43	0
30204 HELAMBU RURAL MUNICIPALITY	439	0	256	68	5	85	25	0
30205 MELANCHI MUNICIPALITY	1,458	8	812	402	25	103	108	0
30206 INDRAWOTI RURAL MUNICIPALITY	970	0	423	126	117	98	206	0
30207 CHOUTARA SANGACHOWKGADHI MUNICIPALITY	1,764	5	1,031	394	10	166	158	0
30208 BALEPHI RURAL MUNICIPALITY	670	1	333	225	41	59	11	0
30209 BHRABISE MUNICIPALITY	883	2	457	281	0	93	50	0
30210 TRIPURASUNDARI RURAL MUNICIPALITY	361	0	245	33	17	43	23	0
30211 LISANKHU PAKHAR RURAL MUNICIPALITY	495	0	261	146	3	32	53	0
30212 SUNKOSHI RURAL MUNICIPALITY	546	0	351	117	18	58	2	0
Rasuwa District	1,372	1	902	369	2	88	10	0
30301 GOSAIKUNDA RURAL MUNICIPALITY	459	1	281	158	0	19	0	0
30302 AMACHHODINMO RURAL MUNICIPALITY	159	0	98	38	2	14	7	0
30303 UTTARGAYA RURAL MUNICIPALITY	233	0	180	37	0	14	2	0
30304 KALIKA RURAL MUNICIPALITY	312	0	183	117	0	11	1	0
30305 NAUKUNDA RURAL MUNICIPALITY	209	0	160	19	0	30	0	0
Dhading District	12,051	68	7,358	1,869	436	1,094	1,176	50
30401 RUBI VALLEY RURAL MUNICIPALITY	316	0	146	60	0	57	53	0
30402 KHANIYABAS RURAL MUNICIPALITY	450	1	216	79	33	35	86	0
30403 GANGA JAMUNA RURAL MUNICIPALITY	756	0	457	28	36	102	132	1
30404 TRIPURASUNDARI RURAL MUNICIPALITY	1,028	5	509	203	39	70	200	2
30405 NETRAWATI DABAJONG RURAL MUNICIPALITY	415	0	182	70	53	52	58	0
30406 NILKHANDA MUNICIPALITY	2,382	23	1,638	434	26	152	108	1
30407 JWALAMUKHI RURAL MUNICIPALITY	648	0	428	56	56	62	46	0
30408 SIDDHALEK RURAL MUNICIPALITY	682	3	460	30	10	73	105	1
30409 BENIGHAT RORANG RURAL MUNICIPALITY	1,256	6	776	211	41	117	102	3
30410 GAJURI RURAL MUNICIPALITY	1,093	10	531	165	53	186	134	14
30411 GALCHHI RURAL MUNICIPALITY	934	15	578	175	33	55	65	13
30412 THAKRE RURAL MUNICIPALITY	1,018	3	691	165	29	58	58	14
30413 DHUNIBENSHI MUNICIPALITY	1,073	2	746	193	27	75	29	1
Nuwakot District	8,794	28	5,178	1,571	472	893	541	111
30501 DUPCHESHWOR RURAL MUNICIPALITY	760	0	440	67	102	52	99	0
30502 TADI RURAL MUNICIPALITY	564	0	343	66	28	63	63	1
30503 SURYAGADHI RURAL MUNICIPALITY	404	1	274	65	0	42	19	3
30504 BIDUR MUNICIPALITY	3,010	21	1,786	779	153	215	52	4
30505 KISPANG RURAL MUNICIPALITY	409	0	249	62	0	46	49	3
30506 MYAGANG RURAL MUNICIPALITY	404	0	163	133	9	63	30	6
30507 TARAKESHWOR RURAL MUNICIPALITY	391	0	266	10	35	53	27	0
30508 BELKOTGADHI MUNICIPALITY	949	0	610	83	69	111	75	1
30509 LIKHU RURAL MUNICIPALITY	594	1	324	152	11	45	29	32
30510 PANCHAKANYA RURAL MUNICIPALITY	357	0	179	47	41	48	32	10
30511 SHIVAPURI RURAL MUNICIPALITY	352	3	173	30	23	81	38	4
30512 KAKANI RURAL MUNICIPALITY	600	2	371	77	1	74	28	47

1) NSIC stands for Nepal Standard Industrial Classification.

2) Establishments which belong to Section O, T, or U of NSIC are not surveyed.

3) Includes "Not reported", "Unknown" and so on.

Table 7-1 Number of Establishments by Section of Industrial Classification, Kind of Business Place and Local Level.

District and Local Level	Section of NSIC ¹⁾							
	Total ²⁾							
	Kind of Business Place							
	Total	Street Business	Home Business	Business Building	Traditional Market	Modern Shopping Mall + Exclusive Block or Building	Others	Not Stated ³⁾
Kathmandu District	125,047	5,333	30,463	66,107	7,860	11,977	2,881	426
30601 SHANKHARAPUR MUNICIPALITY	855	1	444	231	120	46	2	11
30602 KAGESHWORI MANAHARA MUNICIPALITY	3,651	47	1,173	1,601	599	209	11	11
30603 GOKARNESHWOR MUNICIPALITY	6,542	396	2,187	3,209	395	325	21	9
30604 BUDHANILKHANTHA MUNICIPALITY	6,397	59	1,771	3,832	189	489	33	24
30605 TOKHA MUNICIPALITY	6,746	193	2,515	2,384	413	1,087	55	99
30606 TARAKESHWOR MUNICIPALITY	3,864	26	1,030	2,214	367	205	13	9
30607 NAGARJUN MUNICIPALITY	3,511	28	1,477	1,512	310	128	24	32
30608 KATHMANDU METROPOLITIAN CITY	80,434	3,999	14,778	46,150	4,425	8,593	2,454	35
30609 KIRTIPUR MUNICIPALITY	4,510	220	1,882	1,511	272	302	146	177
30610 CHANDRAGIRI MUNICIPALITY	7,092	333	2,488	3,098	590	501	73	9
30611 DAKSHINKALI MUNICIPALITY	1,445	31	718	365	180	92	49	10
Bhaktapur District	19,631	502	7,444	8,051	1,371	1,290	863	110
30701 CHANGUNARAYAN MUNICIPALITY	2,922	24	1,534	571	187	219	382	5
30702 BHAKTAPUR MUNICIPALITY	6,462	272	2,238	3,064	443	351	51	43
30703 MADHYAPUR THIMI MUNICIPALITY	5,334	78	1,585	2,566	408	398	272	27
30704 SURYABINAYAK MUNICIPALITY	4,913	128	2,087	1,850	333	322	158	35
Lalitpur District	27,009	1,367	7,330	13,597	1,760	2,213	557	185
30801 MAHALAXMI MUNICIPALITY	4,058	48	1,206	2,298	386	98	17	5
30802 LALITPUR METROPOLITIAN CITY	18,357	1,287	4,017	9,770	1,258	1,483	383	159
30803 GODAWARI MUNICIPALITY	3,279	32	1,374	1,287	97	442	40	7
30804 KONJYOSOM RURAL MUNICIPALITY	326	0	194	67	0	35	29	1
30805 MAHANKAL RURAL MUNICIPALITY	385	0	121	116	11	73	64	0
30806 BAGMATI RURAL MUNICIPALITY	604	0	418	59	8	82	24	13
Kavrepalanchok District	14,282	137	6,238	5,863	208	1,124	712	0
30901 CHAURI DEURALI RURAL MUNICIPALITY	460	0	203	143	0	63	51	0
30902 BHUMLU RURAL MUNICIPALITY	447	2	293	95	6	51	0	0
30903 MANDAN DEUPUR MUNICIPALITY	1,014	5	419	396	1	96	97	0
30904 BANEPA MUNICIPALITY	4,329	34	1,458	2,361	156	206	114	0
30905 DHULIKHEL MUNICIPALITY	1,422	40	811	460	5	96	10	0
30906 PANCHKHAL MUNICIPALITY	1,462	30	794	445	2		82	0
30907 TEMAL RURAL MUNICIPALITY	463	0	263	95	0	52	53	0
30908 NAMOBUDDHA MUNICIPALITY	1,021	7	414	379	13	153	55	0
30909 PANAUTI MUNICIPALITY	1,901	18	866	895	21	75	26	0
30910 BETHANCHOWK RURAL MUNICIPALITY	502	0	238	170	1	51	42	0
30911 ROSHI RURAL MUNICIPALITY	744	1	309	260	1	65	108	0
30912 MAHABHARAT RURAL MUNICIPALITY	268	0	58	132	1	61	16	0
30913 KHANIKHOLA RURAL MUNICIPALITY	249	0	112	32	1	46	58	0
Ramechhap District	5,621	12	2,724	1,110	275	587	908	5
31001 UMAKUNDA RURAL MUNICIPALITY	711	1	318	101	4	64	221	2
31002 GOKULGANGA RURAL MUNICIPALITY	526	0	240	202	8	44	32	0
31003 LIKHU TAMAKOSHI RURAL MUNICIPALITY	648	0	208	154	112	98	75	1
31004 RAMECHHAP MUNICIPALITY	727	2	427	103	20	78	97	0
31005 MANTHALI MUNICIPALITY	1,352	5	734	273	56	110	172	2
31006 KHANDADEVI RURAL MUNICIPALITY	522	4	223	59	27	91	118	0
31007 DORAMBA RURAL MUNICIPALITY	724	0	368	126	18	46	166	0
31008 SUNAPATI RURAL MUNICIPALITY	411	0	206	92	30	56	27	0
Sindhuli District	8,001	51	4,030	1,974	282	817	842	5
31101 DUDHOULI MUNICIPALITY	1,267	3	777	235	28	140	84	0
31102 PHIKKAL RURAL MUNICIPALITY	356	1	165	41	26	71	52	0
31103 TINPATAN RURAL MUNICIPALITY	904	14	455	89	69	107	170	0
31104 GOLANJOR RURAL MUNICIPALITY	659	0	294	190	40	63	72	0
31105 KAMALAMAI MUNICIPALITY	2,803	23	1,312	1,048	93	215	111	1
31106 SUNKOSHI RURAL MUNICIPALITY	590	9	313	104	4	76	84	0
31107 GHYANGLEKHA RURAL MUNICIPALITY	275	0	125	47	2	39	58	4
31108 MARIN RURAL MUNICIPALITY	548	1	301	138	7	49	52	0
31109 HARIHARPURGAGHI RURAL MUNICIPALITY	599	0	288	82	13	57	159	0

1) NSIC stands for Nepal Standard Industrial Classification.

2) Establishments which belong to Section O, T, or U of NSIC are not surveyed.

3) Includes "Not reported", "Unknown" and so on.

Table 7-1 Number of Establishments by Section of Industrial Classification, Kind of Business Place and Local Level.

District and Local Level	Section of NSIC ¹⁾							
	Total ²⁾							
	Kind of Business Place							
	Total	Street Business	Home Business	Business Building	Traditional Market	Modern Shopping Mall + Exclusive Block or Building	Others	Not Stated ³⁾
Makwanpur District	16,041	233	8,775	3,304	1,695	1,886	147	1
31201 INDRASAROWAR RURAL MUNICIPALITY	466	4	252	93	59	57	1	0
31202 THAHA MUNICIPALITY	1,347	2	793	312	89	141	10	0
31203 KAILASH RURAL MUNICIPALITY	335	0	247	2	15	63	8	0
31204 RAKSIRANG RURAL MUNICIPALITY	401	0	187	1	114	92	7	0
31205 MANAHARI RURAL MUNICIPALITY	1,307	9	992	51	156	95	4	0
31206 HETAUDA SUB-METROPOLITIAN CITY	9,209	206	4,300	2,740	865	1,038	59	1
31207 BHIMPHEDE RURAL MUNICIPALITY	606	2	425	4	58	99	18	0
31208 MAKAWANPURGADHI RURAL MUNICIPALITY	721	2	387	11	184	131	6	0
31209 BAKAIYA RURAL MUNICIPALITY	929	1	704	57	36	111	20	0
31210 BAGMATI RURAL MUNICIPALITY	720	7	488	33	119	59	14	0
Chitawan District	29,237	1,228	17,159	6,586	1,337	2,514	413	0
31301 RAPTI MUNICIPALITY	1,756	54	1,259	218	16	178	31	0
31302 KALIKA MUNICIPALITY	1,516	21	1,038	308	1	104	44	0
31303 ICHCHHA KAMANA RURAL MUNICIPALITY	988	13	832	24	1	42	76	0
31304 BHARATPUR METROPOLITIAN CITY	17,077	885	8,533	5,019	1,103	1,390	147	0
31305 RATNANAGAR MUNICIPALITY	4,144	113	2,834	595	129	412	61	0
31306 KHAIRAHANI MUNICIPALITY	2,749	65	2,035	230	86	288	45	0
31307 MADI MUNICIPALITY	1,007	77	628	192	1	100	9	0

1) NSIC stands for Nepal Standard Industrial Classification.

2) Establishments which belong to Section O, T, or U of NSIC are not surveyed.

3) Includes "Not reported ", "Unknown" and so on.

Table 7-1 Number of Establishments by Section of Industrial Classification, Kind of Business Place and Local Level.

District and Local Level	Section of NSIC ¹⁾							
	A							
	Agriculture, forestry and fishing ²⁾							
	Kind of Business Place							
	Total	Street Business	Home Business	Business Building	Traditional Market	Modern Shopping Mall + Exclusive Block or Building	Others	Not Stated ³⁾
Bagamati Province								
Total	6,927	0	1,638	1,148	566	900	2,623	52
Metropolitan City	383	0	110	68	37	131	36	1
Sub-Metropolitan City	164	0	25	17	52	68	2	0
Municipality	2,792	0	761	529	300	444	745	13
Rural Municipality	3,588	0	742	534	177	257	1,840	38
301 Dolakha								
Total	556	0	139	82	7	43	285	0
Municipality	142	0	49	34	2	21	36	0
Rural Municipality	414	0	90	48	5	22	249	0
302 Sindhupalchok								
Total	387	0	71	72	22	45	177	0
Municipality	169	0	20	34	5	19	91	0
Rural Municipality	218	0	51	38	17	26	86	0
303 Rasuwa								
Total	61	0	42	18	0	1	0	0
Rural Municipality	61	0	42	18	0	1	0	0
304 Dhading								
Total	916	0	163	203	51	55	433	11
Municipality	223	0	41	72	10	10	89	1
Rural Municipality	693	0	122	131	41	45	344	10
305 Nuwakot								
Total	752	0	210	78	105	65	270	24
Municipality	260	0	83	21	69	29	58	0
Rural Municipality	492	0	127	57	36	36	212	24
306 Kathmandu								
Total	421	0	74	95	73	124	46	9
Metropolitan City	71	0	13	30	5	13	9	1
Municipality	350	0	61	65	68	111	37	8
307 Bhaktapur								
Total	154	0	35	32	35	34	16	2
Municipality	154	0	35	32	35	34	16	2

1) NSIC stands for Nepal Standard Industrial Classification.

2) Registered establishments only.

3) Includes "Not reported ", "Unknown" and so on.

Table 7-1 Number of Establishments by Section of Industrial Classification, Kind of Business Place and Local Level.

District and Local Level	Section of NSIC ¹⁾							
	A							
	Agriculture, forestry and fishing ²⁾							
	Kind of Business Place							
	Total	Street Business	Home Business	Business Building	Traditional Market	Modern Shopping Mall + Exclusive Block or Building	Others	Not Stated ³⁾
308 Lalitpur								
Total	301	0	106	59	34	63	37	2
Metropolitan City	104	0	36	15	19	17	17	0
Municipality	99	0	24	23	12	25	13	2
Rural Municipality	98	0	46	21	3	21	7	0
309 Kavrepalanchok								
Total	736	0	223	196	14	48	255	0
Municipality	468	0	166	108	10	41	143	0
Rural Municipality	268	0	57	88	4	7	112	0
310 Ramechhap								
Total	584	0	127	79	13	22	343	0
Municipality	203	0	68	18	3	12	102	0
Rural Municipality	381	0	59	61	10	10	241	0
311 Sindhuli								
Total	1,009	0	105	148	49	42	661	4
Municipality	353	0	64	92	34	34	129	0
Rural Municipality	656	0	41	56	15	8	532	4
312 Makwanpur								
Total	465	0	153	33	98	155	26	0
Sub-Metropolitan City	164	0	25	17	52	68	2	0
Municipality	45	0	32	1	0	7	5	0
Rural Municipality	256	0	96	15	46	80	19	0
313 Chitawan								
Total	585	0	190	53	65	203	74	0
Metropolitan City	208	0	61	23	13	101	10	0
Municipality	326	0	118	29	52	101	26	0
Rural Municipality	51	0	11	1	0	1	38	0

1) NSIC stands for Nepal Standard Industrial Classification.

2) Registered establishments only.

3) Includes "Not reported ", "Unknown" and so on.

Table 7-1 Number of Establishments by Section of Industrial Classification, Kind of Business Place and Local Level.

District and Local Level	Section of NSIC ¹⁾							
	A							
	Agriculture, forestry and fishing ²⁾							
	Kind of Business Place							
	Total	Street Business	Home Business	Business Building	Traditional Market	Modern Shopping Mall + Exclusive Block or Building	Others	Not Stated ³⁾
Dolakha District	556	0	139	82	7	43	285	0
30101 GAURISHANKAR RURAL MUNICIPALITY	57	0	7	3	0	1	46	0
30102 BIGU RURAL MUNICIPALITY	25	0	0	5	0	1	19	0
30103 KALINCHOWK RURAL MUNICIPALITY	96	0	39	16	0	3	38	0
30104 BAITEDHAR RURAL MUNICIPALITY	45	0	1	2	1	6	35	0
30105 JIRI MUNICIPALITY	45	0	16	8	0	19	2	0
30106 TAMAKOSHI RURAL MUNICIPALITY	63	0	19	5	0	2	37	0
30107 MELUNG RURAL MUNICIPALITY	46	0	11	5	0	3	27	0
30108 SHAILUNG RURAL MUNICIPALITY	82	0	13	12	4	6	47	0
30109 BHIMESHWOR MUNICIPALITY	97	0	33	26	2	2	34	0
Sindhupalchok District	387	0	71	72	22	45	177	0
30201 BHOTEKOSHI RURAL MUNICIPALITY	0	0	0	0	0	0	0	0
30202 JUGAL RURAL MUNICIPALITY	21	0	5	2	2	1	11	0
30203 PANCHPOKHARI THANGPAL RURAL MUNICIPALITY	16	0	1	4	0	3	8	0
30204 HELAMBU RURAL MUNICIPALITY	16	0	1	2	0	12	1	0
30205 MELANCHI MUNICIPALITY	78	0	10	16	5	8	39	0
30206 INDRAWOTI RURAL MUNICIPALITY	60	0	12	6	9	1	32	0
30207 CHOUTARA SANGACHOWKGADHI MUNICIPALITY	67	0	9	12	0	10	36	0
30208 BALEPHI RURAL MUNICIPALITY	21	0	2	5	4	6	4	0
30209 BAHRABISE MUNICIPALITY	24	0	1	6	0	1	16	0
30210 TRIPURASUNDARI RURAL MUNICIPALITY	18	0	5	4	1	0	8	0
30211 LISANKHU PAKHAR RURAL MUNICIPALITY	32	0	1	7	0	2	22	0
30212 SUNKOSHI RURAL MUNICIPALITY	34	0	24	8	1	1	0	0
Rasuwa District	61	0	42	18	0	1	0	0
30301 GOSAIKUNDA RURAL MUNICIPALITY	1	0	1	0	0	0	0	0
30302 AMACHHODINMO RURAL MUNICIPALITY	14	0	3	10	0	1	0	0
30303 UTTARGAYA RURAL MUNICIPALITY	14	0	12	2	0	0	0	0
30304 KALIKA RURAL MUNICIPALITY	14	0	8	6	0	0	0	0
30305 NAUKUNDA RURAL MUNICIPALITY	18	0	18	0	0	0	0	0
Dhading District	916	0	163	203	51	55	433	11
30401 RUBI VALLEY RURAL MUNICIPALITY	7	0	0	1	0	2	4	0
30402 KHANIYABAS RURAL MUNICIPALITY	28	0	2	2	8	0	16	0
30403 GANGA JAMUNA RURAL MUNICIPALITY	58	0	14	1	0	1	42	0
30404 TRIPURASUNDARI RURAL MUNICIPALITY	68	0	10	15	3	4	35	1
30405 NETRAWATI DABAJONG RURAL MUNICIPALITY	36	0	2	6	1	0	27	0
30406 NILKHANDA MUNICIPALITY	180	0	30	62	7	7	73	1
30407 JWALAMUKHI RURAL MUNICIPALITY	74	0	27	7	7	0	33	0
30408 SIDDDHALEK RURAL MUNICIPALITY	98	0	17	4	1	20	55	1
30409 BENIGHAT RORANG RURAL MUNICIPALITY	59	0	13	2	3	7	34	0
30410 GAJURI RURAL MUNICIPALITY	86	0	15	5	6	7	50	3
30411 GALCHHI RURAL MUNICIPALITY	66	0	7	23	10	2	22	2
30412 THAKRE RURAL MUNICIPALITY	113	0	15	65	2	2	26	3
30413 DHUNIBENSHI MUNICIPALITY	43	0	11	10	3	3	16	0
Nuwakot District	752	0	210	78	105	65	270	24
30501 DUPCHESHWOR RURAL MUNICIPALITY	35	0	10	3	1	0	21	0
30502 TADI RURAL MUNICIPALITY	54	0	14	4	13	3	19	1
30503 SURYAGADHI RURAL MUNICIPALITY	45	0	17	11	0	0	17	0
30504 BIDUR MUNICIPALITY	148	0	48	17	39	16	28	0
30505 KISPANG RURAL MUNICIPALITY	44	0	2	4	0	4	34	0
30506 MYAGANG RURAL MUNICIPALITY	34	0	2	5	2	5	17	3
30507 TARAKESHWOR RURAL MUNICIPALITY	33	0	13	0	6	6	8	0
30508 BELKOTGADHI MUNICIPALITY	112	0	35	4	30	13	30	0
30509 LIKHU RURAL MUNICIPALITY	57	0	32	1	0	4	17	3
30510 PANCHAKANYA RURAL MUNICIPALITY	33	0	6	1	3	1	21	1
30511 SHIVAPURI RURAL MUNICIPALITY	64	0	7	8	11	5	33	0
30512 KAKANI RURAL MUNICIPALITY	93	0	24	20	0	8	25	16

1) NSIC stands for Nepal Standard Industrial Classification.

2) Registered establishments only.

3) Includes "Not reported", "Unknown" and so on.

Table 7-1 Number of Establishments by Section of Industrial Classification, Kind of Business Place and Local Level.

District and Local Level	Section of NSIC ¹⁾							
	A							
	Agriculture, forestry and fishing ²⁾							
	Kind of Business Place							
	Total	Street Business	Home Business	Business Building	Traditional Market	Modern Shopping Mall + Exclusive Block or Building	Others	Not Stated ³⁾
Kathmandu District	421	0	74	95	73	124	46	9
30601 SHANKHARAPUR MUNICIPALITY	0	0	0	0	0	0	0	0
30602 KAGESHWORI MANAHARA MUNICIPALITY	14	0	6	3	1	4	0	0
30603 GOKARNESHWOR MUNICIPALITY	10	0	2	0	0	8	0	0
30604 BUDHANILKHANTHA MUNICIPALITY	78	0	11	15	0	46	4	2
30605 TOKHA MUNICIPALITY	45	0	8	14	8	10	4	1
30606 TARAKESHWOR MUNICIPALITY	19	0	5	1	10	3	0	0
30607 NAGARJUN MUNICIPALITY	29	0	1	2	19	3	0	4
30608 KATHMANDU METROPOLITIAN CITY	71	0	13	30	5	13	9	1
30609 KIRTIPUR MUNICIPALITY	30	0	8	2	11	7	2	0
30610 CHANDRAGIRI MUNICIPALITY	79	0	15	25	7	25	7	0
30611 DAKSHINKALI MUNICIPALITY	46	0	5	3	12	5	20	1
Bhaktapur District	154	0	35	32	35	34	16	2
30701 CHANGUNARAYAN MUNICIPALITY	87	0	20	19	18	17	13	0
30702 BHAKTAPUR MUNICIPALITY	13	0	3	2	3	5	0	0
30703 MADHYAPUR THIMI MUNICIPALITY	15	0	4	4	5	1	0	1
30704 SURYABINAYAK MUNICIPALITY	39	0	8	7	9	11	3	1
Lalitpur District	301	0	106	59	34	63	37	2
30801 MAHALAXMI MUNICIPALITY	19	0	1	6	6	6	0	0
30802 LALITPUR METROPOLITIAN CITY	104	0	36	15	19	17	17	0
30803 GODAWARI MUNICIPALITY	80	0	23	17	6	19	13	2
30804 KONJYOSOM RURAL MUNICIPALITY	25	0	17	2	0	6	0	0
30805 MAHANKAL RURAL MUNICIPALITY	49	0	9	17	2	14	7	0
30806 BAGMATI RURAL MUNICIPALITY	24	0	20	2	1	1	0	0
Kavrepalanchok District	736	0	223	196	14	48	255	0
30901 CHAURI DEURALI RURAL MUNICIPALITY	25	0	5	7	0	1	12	0
30902 BHUMLU RURAL MUNICIPALITY	36	0	31	0	3	2	0	0
30903 MANDAN DEUPUR MUNICIPALITY	70	0	13	21	0	3	33	0
30904 BANEPA MUNICIPALITY	63	0	3	18	5	11	26	0
30905 DHULIKHEL MUNICIPALITY	31	0	12	12	0	4	3	0
30906 PANCHKHAL MUNICIPALITY	140	0	76	11	0		43	0
30907 TEMAL RURAL MUNICIPALITY	34	0	4	8	0	0	22	0
30908 NAMOBUDDHA MUNICIPALITY	70	0	19	18	2	8	23	0
30909 PANAUTI MUNICIPALITY	94	0	43	28	3	5	15	0
30910 BETHANCHOWK RURAL MUNICIPALITY	71	0	11	38	0	2	20	0
30911 ROSHI RURAL MUNICIPALITY	44	0	2	10	0	0	32	0
30912 MAHABHARAT RURAL MUNICIPALITY	39	0	1	23	1	2	12	0
30913 KHANIKHOLA RURAL MUNICIPALITY	19	0	3	2	0	0	14	0
Ramechhap District	584	0	127	79	13	22	343	0
31001 UMAKUNDA RURAL MUNICIPALITY	42	0	11	4	1	1	25	0
31002 GOKULGANGA RURAL MUNICIPALITY	39	0	6	17	0	0	16	0
31003 LIKHU TAMAKOSHI RURAL MUNICIPALITY	59	0	5	6	4	5	39	0
31004 RAMECHHAP MUNICIPALITY	89	0	27	14	2	5	41	0
31005 MANTHALI MUNICIPALITY	114	0	41	4	1	7	61	0
31006 KHANDADEVI RURAL MUNICIPALITY	60	0	6	11	1	3	39	0
31007 DORAMBA RURAL MUNICIPALITY	141	0	27	7	0	0	107	0
31008 SUNAPATI RURAL MUNICIPALITY	40	0	4	16	4	1	15	0
Sindhuli District	1,009	0	105	148	49	42	661	4
31101 DUDHOULI MUNICIPALITY	123	0	12	32	8	8	63	0
31102 PHIKKAL RURAL MUNICIPALITY	52	0	3	2	4	2	41	0
31103 TINPATAN RURAL MUNICIPALITY	140	0	3	12	3	2	120	0
31104 GOLANJOR RURAL MUNICIPALITY	113	0	27	24	6	0	56	0
31105 KAMALAMAI MUNICIPALITY	230	0	52	60	26	26	66	0
31106 SUNKOSHI RURAL MUNICIPALITY	77	0	2	2	0	2	71	0
31107 GHYANGLEKHA RURAL MUNICIPALITY	62	0	1	0	0	0	57	4
31108 MARIN RURAL MUNICIPALITY	54	0	1	9	0	1	43	0
31109 HARIHARPURGAGHI RURAL MUNICIPALITY	158	0	4	7	2	1	144	0

1) NSIC stands for Nepal Standard Industrial Classification.

2) Registered establishments only.

3) Includes "Not reported ", "Unknown" and so on.

Table 7-1 Number of Establishments by Section of Industrial Classification, Kind of Business Place and Local Level.

District and Local Level	Section of NSIC ¹⁾							
	A							
	Agriculture, forestry and fishing ²⁾							
	Kind of Business Place							
	Total	Street Business	Home Business	Business Building	Traditional Market	Modern Shopping Mall + Exclusive Block or Building	Others	Not Stated ³⁾
Makwanpur District	465	0	153	33	98	155	26	0
31201 INDRASAROWAR RURAL MUNICIPALITY	7	0	4	0	0	3	0	0
31202 THAHA MUNICIPALITY	45	0	32	1	0	7	5	0
31203 KAILASH RURAL MUNICIPALITY	7	0	2	0	2	3	0	0
31204 RAKSIRANG RURAL MUNICIPALITY	17	0	10	0	2	1	4	0
31205 MANAHARI RURAL MUNICIPALITY	48	0	28	1	12	7	0	0
31206 HETAUDA SUB-METROPOLITIAN CITY	164	0	25	17	52	68	2	0
31207 BHIMPHEDE RURAL MUNICIPALITY	22	0	5	0	0	11	6	0
31208 MAKAWANPURGADHI RURAL MUNICIPALITY	80	0	11	0	20	48	1	0
31209 BAKAIYA RURAL MUNICIPALITY	59	0	27	12	9	7	4	0
31210 BAGMATI RURAL MUNICIPALITY	16	0	9	2	1	0	4	0
Chitawan District	585	0	190	53	65	203	74	0
31301 RAPTI MUNICIPALITY	73	0	24	12	5	25	7	0
31302 KALIKA MUNICIPALITY	28	0	6	6	0	10	6	0
31303 ICHCHHA KAMANA RURAL MUNICIPALITY	51	0	11	1	0	1	38	0
31304 BHARATPUR METROPOLITIAN CITY	208	0	61	23	13	101	10	0
31305 RATNANAGAR MUNICIPALITY	97	0	32	4	16	37	8	0
31306 KHAIRAHANI MUNICIPALITY	118	0	56	4	31	24	3	0
31307 MADI MUNICIPALITY	10	0	0	3	0	5	2	0

1) NSIC stands for Nepal Standard Industrial Classification.

2) Registered establishments only.

3) Includes "Not reported ", "Unknown" and so on.

Table 7-1 Number of Establishments by Section of Industrial Classification, Kind of Business Place and Local Level.

District and Local Level	Section of NSIC ¹⁾							
	C							
	Manufacturing							
	Kind of Business Place							
	Total	Street Business	Home Business	Business Building	Traditional Market	Modern Shopping Mall + Exclusive Block or Building	Others	Not Stated ²⁾
Bagamati Province								
Total	32,755	83	13,195	13,580	2,741	2,595	437	124
Metropolitan City	10,175	24	2,900	5,514	576	939	206	16
Sub-Metropolitan City	1,192	7	553	359	83	189	0	1
Municipality	15,841	35	6,496	6,413	1,408	1,258	151	80
Rural Municipality	5,547	17	3,246	1,294	674	209	80	27
301 Dolakha								
Total	758	3	390	287	20	45	13	0
Municipality	271	1	100	140	7	15	8	0
Rural Municipality	487	2	290	147	13	30	5	0
302 Sindhupalchok								
Total	1,246	2	696	394	96	36	22	0
Municipality	555	1	315	207	8	18	6	0
Rural Municipality	691	1	381	187	88	18	16	0
303 Rasuwa								
Total	96	0	66	28	0	2	0	0
Rural Municipality	96	0	66	28	0	2	0	0
304 Dhading								
Total	1,580	7	925	387	150	79	26	6
Municipality	430	1	262	120	16	27	3	1
Rural Municipality	1,150	6	663	267	134	52	23	5
305 Nuwakot								
Total	1,196	0	652	279	183	52	16	14
Municipality	468	0	276	123	35	32	2	0
Rural Municipality	728	0	376	156	148	20	14	14
306 Kathmandu								
Total	11,691	27	3,185	6,329	898	993	187	72
Metropolitan City	6,043	16	1,324	3,736	289	510	166	2
Municipality	5,648	11	1,861	2,593	609	483	21	70
307 Bhaktapur								
Total	3,367	6	1,234	1,311	448	279	83	6
Municipality	3,367	6	1,234	1,311	448	279	83	6

1) NSIC stands for Nepal Standard Industrial Classification.

2) Includes "Not reported ", "Unknown" and so on.

Table 7-1 Number of Establishments by Section of Industrial Classification, Kind of Business Place and Local Level.

District and Local Level	Section of NSIC ¹⁾							
	C							
	Manufacturing							
	Kind of Business Place							
	Total	Street Business	Home Business	Business Building	Traditional Market	Modern Shopping Mall + Exclusive Block or Building	Others	Not Stated ²⁾
308 Lalitpur								
Total	3,733	7	1,194	1,771	357	345	35	24
Metropolitan City	2,125	5	531	1,124	200	223	28	14
Municipality	1,241	2	372	619	151	90	4	3
Rural Municipality	367	0	291	28	6	32	3	7
309 Kavrepalanchok								
Total	1,914	2	812	969	39	80	12	0
Municipality	1,534	2	620	786	39	75	12	0
Rural Municipality	380	0	192	183	0	5	0	0
310 Ramechhap								
Total	625	1	369	180	38	30	6	1
Municipality	222	0	140	48	18	15	1	0
Rural Municipality	403	1	229	132	20	15	5	1
311 Sindhuli								
Total	971	6	552	322	52	34	5	0
Municipality	515	0	279	185	17	32	2	0
Rural Municipality	456	6	273	137	35	2	3	0
312 Makwanpur								
Total	2,116	8	1,085	431	343	236	12	1
Sub-Metropolitan City	1,192	7	553	359	83	189	0	1
Municipality	178	0	88	45	30	14	1	0
Rural Municipality	746	1	444	27	230	33	11	0
313 Chitawan								
Total	3,462	14	2,035	892	117	384	20	0
Metropolitan City	2,007	3	1,045	654	87	206	12	0
Municipality	1,412	11	949	236	30	178	8	0
Rural Municipality	43	0	41	2	0	0	0	0

1) NSIC stands for Nepal Standard Industrial Classification.

2) Includes "Not reported ", "Unknown" and so on.

Table 7-1 Number of Establishments by Section of Industrial Classification, Kind of Business Place and Local Level.

District and Local Level	Section of NSIC ¹⁾							
	C							
	Manufacturing							
	Kind of Business Place							
	Total	Street Business	Home Business	Business Building	Traditional Market	Modern Shopping Mall + Exclusive Block or Building	Others	Not Stated ²⁾
Dolakha District	758	3	390	287	20	45	13	0
30101 GAURISHANKAR RURAL MUNICIPALITY	27	0	16	8	1	2	0	0
30102 BIGU RURAL MUNICIPALITY	51	2	27	16	5	1	0	0
30103 KALINCHOWK RURAL MUNICIPALITY	126	0	81	41	0	4	0	0
30104 BAITEDHAR RURAL MUNICIPALITY	82	0	32	29	4	13	4	0
30105 JIRI MUNICIPALITY	42	0	21	7	2	5	7	0
30106 TAMAKOSHI RURAL MUNICIPALITY	49	0	34	8	1	5	1	0
30107 MELUNG RURAL MUNICIPALITY	109	0	74	33	0	2	0	0
30108 SHAILUNG RURAL MUNICIPALITY	43	0	26	12	2	3	0	0
30109 BHIMESHWOR MUNICIPALITY	229	1	79	133	5	10	1	0
Sindhupalchok District	1,246	2	696	394	96	36	22	0
30201 BHOTEKOSHI RURAL MUNICIPALITY	10	0	3	2	3	1	1	0
30202 JUGAL RURAL MUNICIPALITY	86	1	49	14	14	0	8	0
30203 PANCHPOKHARI THANGPAL RURAL MUNICIPALITY	101	0	47	48	5	1	0	0
30204 HELAMBU RURAL MUNICIPALITY	47	0	27	17	1	2	0	0
30205 MELANCHI MUNICIPALITY	205	0	123	70	7	3	2	0
30206 INDRAWOTI RURAL MUNICIPALITY	192	0	106	29	44	7	6	0
30207 CHOUTARA SANGACHOWKGADHI MUNICIPALITY	259	1	137	102	1	14	4	0
30208 BALEPHI RURAL MUNICIPALITY	84	0	35	35	9	5	0	0
30209 BAHRABISE MUNICIPALITY	91	0	55	35	0	1	0	0
30210 TRIPURASUNDARI RURAL MUNICIPALITY	51	0	39	5	5	1	1	0
30211 LISANKHU PAKHAR RURAL MUNICIPALITY	40	0	19	21	0	0	0	0
30212 SUNKOSHI RURAL MUNICIPALITY	80	0	56	16	7	1	0	0
Rasuwa District	96	0	66	28	0	2	0	0
30301 GOSAIKUNDA RURAL MUNICIPALITY	12	0	2	9	0	1	0	0
30302 AMACHHODINMO RURAL MUNICIPALITY	2	0	1	1	0	0	0	0
30303 UTTARGAYA RURAL MUNICIPALITY	29	0	28	1	0	0	0	0
30304 KALIKA RURAL MUNICIPALITY	30	0	16	13	0	1	0	0
30305 NAUKUNDA RURAL MUNICIPALITY	23	0	19	4	0	0	0	0
Dhading District	1,580	7	925	387	150	79	26	6
30401 RUBI VALLEY RURAL MUNICIPALITY	32	0	15	7	0	8	2	0
30402 KHANIYABAS RURAL MUNICIPALITY	60	0	26	20	14	0	0	0
30403 GANGA JAMUNA RURAL MUNICIPALITY	147	0	111	5	19	8	4	0
30404 TRIPURASUNDARI RURAL MUNICIPALITY	191	0	79	70	27	7	8	0
30405 NETRAWATI DABAJONG RURAL MUNICIPALITY	72	0	23	30	14	4	1	0
30406 NILKHANDA MUNICIPALITY	286	1	180	91	10	4	0	0
30407 JWALAMUKHI RURAL MUNICIPALITY	123	0	77	11	29	6	0	0
30408 SIDDDHALEK RURAL MUNICIPALITY	101	2	94	1	1	3	0	0
30409 BENIGHAT RORANG RURAL MUNICIPALITY	78	0	41	26	3	7	1	0
30410 GAJURI RURAL MUNICIPALITY	91	0	46	27	15	0	3	0
30411 GALCHHI RURAL MUNICIPALITY	120	3	67	35	6	2	3	4
30412 THAKRE RURAL MUNICIPALITY	135	1	84	35	6	7	1	1
30413 DHUNIBENSHI MUNICIPALITY	144	0	82	29	6	23	3	1
Nuwakot District	1,196	0	652	279	183	52	16	14
30501 DUPCHESHWOR RURAL MUNICIPALITY	150	0	49	1	91	3	6	0
30502 TADI RURAL MUNICIPALITY	88	0	50	25	7	1	5	0
30503 SURYAGADHI RURAL MUNICIPALITY	51	0	42	8	0	0	0	1
30504 BIDUR MUNICIPALITY	341	0	184	113	25	17	2	0
30505 KISPANG RURAL MUNICIPALITY	51	0	34	14	0	3	0	0
30506 MYAGANG RURAL MUNICIPALITY	63	0	18	35	5	4	1	0
30507 TARAKESHWOR RURAL MUNICIPALITY	78	0	50	2	23	2	1	0
30508 BELKOTGADHI MUNICIPALITY	127	0	92	10	10	15	0	0
30509 LIKHU RURAL MUNICIPALITY	86	0	43	37	0	1	1	4
30510 PANCHAKANYA RURAL MUNICIPALITY	73	0	36	16	17	1	0	3
30511 SHIVAPURI RURAL MUNICIPALITY	26	0	14	5	5	2	0	0
30512 KAKANI RURAL MUNICIPALITY	62	0	40	13	0	3	0	6

1) NSIC stands for Nepal Standard Industrial Classification.

2) Includes "Not reported", "Unknown" and so on.

Table 7-1 Number of Establishments by Section of Industrial Classification, Kind of Business Place and Local Level.

District and Local Level	Section of NSIC ¹⁾								
	C								
	Manufacturing								
	Kind of Business Place								
	Total	Street Business	Home Business	Business Building	Traditional Market	Modern Shopping Mall + Exclusive Block or Building	Others	Not Stated ²⁾	
Kathmandu District	11,691	27	3,185	6,329	898	993	187	72	
30601 SHANKHARAPUR MUNICIPALITY	97	0	36	41	13	6	0	1	
30602 KAGESHWORI MANAHARA MUNICIPALITY	487	0	115	218	108	41	2	3	
30603 GOKARNESHWOR MUNICIPALITY	727	7	213	391	33	74	5	4	
30604 BUDHANILKHANTHA MUNICIPALITY	751	0	191	475	41	39	0	5	
30605 TOKHA MUNICIPALITY	642	1	268	234	56	67	3	13	
30606 TARAKESHWOR MUNICIPALITY	561	0	102	304	118	36	0	1	
30607 NAGARJUN MUNICIPALITY	478	0	145	218	91	17	0	7	
30608 KATHMANDU METROPOLITIAN CITY	6,043	16	1,324	3,736	289	510	166	2	
30609 KIRTIPUR MUNICIPALITY	670	2	330	205	72	26	2	33	
30610 CHANDRAGIRI MUNICIPALITY	1,070	0	381	451	72	160	4	2	
30611 DAKSHINKALI MUNICIPALITY	165	1	80	56	5	17	5	1	
Bhaktapur District	3,367	6	1,234	1,311	448	279	83	6	
30701 CHANGUNARAYAN MUNICIPALITY	456	0	222	125	53	43	13	0	
30702 BHAKTAPUR MUNICIPALITY	1,302	5	484	521	182	100	8	2	
30703 MADHYAPUR THIMI MUNICIPALITY	829	0	242	375	114	63	31	4	
30704 SURYABINAYAK MUNICIPALITY	780	1	286	290	99	73	31	0	
Lalitpur District	3,733	7	1,194	1,771	357	345	35	24	
30801 MAHALAXMI MUNICIPALITY	715	2	185	390	117	17	1	3	
30802 LALITPUR METROPOLITIAN CITY	2,125	5	531	1,124	200	223	28	14	
30803 GODAWARI MUNICIPALITY	526	0	187	229	34	73	3	0	
30804 KONJYOSOM RURAL MUNICIPALITY	37	0	27	6	0	4	0	0	
30805 MAHANKAL RURAL MUNICIPALITY	48	0	28	14	3	2	1	0	
30806 BAGMATI RURAL MUNICIPALITY	282	0	236	8	3	26	2	7	
Kavrepalanchok District	1,914	2	812	969	39	80	12	0	
30901 CHAURI DEURALI RURAL MUNICIPALITY	61	0	35	25	0	1	0	0	
30902 BHUMLU RURAL MUNICIPALITY	40	0	18	21	0	1	0	0	
30903 MANDAN DEUPUR MUNICIPALITY	141	0	54	77	0	7	3	0	
30904 BANEPA MUNICIPALITY	626	0	193	354	33	38	8	0	
30905 DHULIKHEL MUNICIPALITY	144	0	89	50	0	5	0	0	
30906 PANCHKHAL MUNICIPALITY	228	2	131	84	0		1	0	
30907 TEMAL RURAL MUNICIPALITY	69	0	46	21	0	2	0	0	
30908 NAMOBUDDHA MUNICIPALITY	119	0	45	62	1	11	0	0	
30909 PANAUTI MUNICIPALITY	276	0	108	159	5	4	0	0	
30910 BETHANCHOWK RURAL MUNICIPALITY	80	0	44	36	0	0	0	0	
30911 ROSHI RURAL MUNICIPALITY	83	0	26	57	0	0	0	0	
30912 MAHABHARAT RURAL MUNICIPALITY	22	0	4	17	0	1	0	0	
30913 KHANIKHOLA RURAL MUNICIPALITY	25	0	19	6	0	0	0	0	
Ramechhap District	625	1	369	180	38	30	6	1	
31001 UMAKUNDA RURAL MUNICIPALITY	69	1	43	19	1	1	3	1	
31002 GOKULGANGA RURAL MUNICIPALITY	58	0	17	41	0	0	0	0	
31003 LIKHU TAMAKOSHI RURAL MUNICIPALITY	65	0	21	26	9	9	0	0	
31004 RAMECHHAP MUNICIPALITY	65	0	44	10	4	6	1	0	
31005 MANTHALI MUNICIPALITY	157	0	96	38	14	9	0	0	
31006 KHANDADEVI RURAL MUNICIPALITY	27	0	18	6	1	2	0	0	
31007 DORAMBA RURAL MUNICIPALITY	95	0	77	10	6	0	2	0	
31008 SUNAPATI RURAL MUNICIPALITY	89	0	53	30	3	3	0	0	
Sindhuli District	971	6	552	322	52	34	5	0	
31101 DUDHOULI MUNICIPALITY	164	0	109	37	4	13	1	0	
31102 PHIKKAL RURAL MUNICIPALITY	26	0	20	3	3	0	0	0	
31103 TINPATAN RURAL MUNICIPALITY	131	6	86	15	21	0	3	0	
31104 GOLANJOR RURAL MUNICIPALITY	60	0	31	27	2	0	0	0	
31105 KAMALAMAI MUNICIPALITY	351	0	170	148	13	19	1	0	
31106 SUNKOSHI RURAL MUNICIPALITY	48	0	27	19	0	2	0	0	
31107 GHYANGLEKHA RURAL MUNICIPALITY	30	0	19	10	1	0	0	0	
31108 MARIN RURAL MUNICIPALITY	66	0	35	30	1	0	0	0	
31109 HARIHARPURGAGHI RURAL MUNICIPALITY	95	0	55	33	7	0	0	0	

1) NSIC stands for Nepal Standard Industrial Classification.

2) Includes "Not reported ", "Unknown" and so on.

Table 7-1 Number of Establishments by Section of Industrial Classification, Kind of Business Place and Local Level.

District and Local Level	Section of NSIC ¹⁾							
	C							
	Manufacturing							
	Kind of Business Place							
	Total	Street Business	Home Business	Business Building	Traditional Market	Modern Shopping Mall + Exclusive Block or Building	Others	Not Stated ²⁾
Makwanpur District	2,116	8	1,085	431	343	236	12	1
31201 INDRASAROWAR RURAL MUNICIPALITY	34	0	23	6	4	1	0	0
31202 THAHA MUNICIPALITY	178	0	88	45	30	14	1	0
31203 KAILASH RURAL MUNICIPALITY	54	0	40	0	7	5	2	0
31204 RAKSIRANG RURAL MUNICIPALITY	58	0	15	0	40	1	2	0
31205 MANAHARI RURAL MUNICIPALITY	159	0	112	6	28	11	2	0
31206 HETAUDA SUB-METROPOLITIAN CITY	1,192	7	553	359	83	189	0	1
31207 BHIMPHEDE RURAL MUNICIPALITY	40	0	33	0	2	3	2	0
31208 MAKAWANPURGADHI RURAL MUNICIPALITY	146	0	49	0	93	3	1	0
31209 BAKAIYA RURAL MUNICIPALITY	141	0	106	14	16	5	0	0
31210 BAGMATI RURAL MUNICIPALITY	114	1	66	1	40	4	2	0
Chitawan District	3,462	14	2,035	892	117	384	20	0
31301 RAPTI MUNICIPALITY	189	0	139	25	1	21	3	0
31302 KALIKA MUNICIPALITY	184	0	114	61	1	7	1	0
31303 ICHCHHA KAMANA RURAL MUNICIPALITY	43	0	41	2	0	0	0	0
31304 BHARATPUR METROPOLITIAN CITY	2,007	3	1,045	654	87	206	12	0
31305 RATNANAGAR MUNICIPALITY	514	8	342	78	14	70	2	0
31306 KHAIRAHANI MUNICIPALITY	398	3	278	35	14	67	1	0
31307 MADI MUNICIPALITY	127	0	76	37	0	13	1	0

1) NSIC stands for Nepal Standard Industrial Classification.

2) Includes "Not reported", "Unknown" and so on.

Table 7-1 Number of Establishments by Section of Industrial Classification, Kind of Business Place and Local Level.

District and Local Level	Section of NSIC ¹⁾							
	B+D+E+F							
	Mining, Electricity, Gas, Water supply & Construction							
	Kind of Business Place							
	Total	Street Business	Home Business	Business Building	Traditional Market	Modern Shopping Mall + Exclusive Block or Building	Others	Not Stated ²⁾
Bagamati Province								
Total	2,173	1	425	725	125	518	357	22
Metropolitan City	609	0	93	313	54	128	20	1
Sub-Metropolitan City	141	0	68	25	5	40	3	0
Municipality	825	0	168	277	56	221	90	13
Rural Municipality	598	1	96	110	10	129	244	8
301 Dolakha								
Total	100	1	16	17	0	13	53	0
Municipality	35	0	14	9	0	6	6	0
Rural Municipality	65	1	2	8	0	7	47	0
302 Sindhupalchok								
Total	145	0	30	32	1	35	47	0
Municipality	66	0	7	19	0	18	22	0
Rural Municipality	79	0	23	13	1	17	25	0
303 Rasuwa								
Total	9	0	0	5	0	4	0	0
Rural Municipality	9	0	0	5	0	4	0	0
304 Dhading								
Total	126	0	23	22	1	27	49	4
Municipality	13	0	3	8	0	1	1	0
Rural Municipality	113	0	20	14	1	26	48	4
305 Nuwakot								
Total	80	0	17	21	2	23	12	5
Municipality	34	0	10	7	1	14	1	1
Rural Municipality	46	0	7	14	1	9	11	4
306 Kathmandu								
Total	695	0	107	340	54	154	29	11
Metropolitan City	431	0	65	250	20	81	15	0
Municipality	264	0	42	90	34	73	14	11
307 Bhaktapur								
Total	151	0	22	45	14	50	19	1
Municipality	151	0	22	45	14	50	19	1

1) NSIC stands for Nepal Standard Industrial Classification.

2) Includes "Not reported ", "Unknown" and so on.

Table 7-1 Number of Establishments by Section of Industrial Classification, Kind of Business Place and Local Level.

District and Local Level	Section of NSIC ¹⁾							
	B+D+E+F							
	Mining, Electricity, Gas, Water supply & Construction							
	Kind of Business Place							
	Total	Street Business	Home Business	Business Building	Traditional Market	Modern Shopping Mall + Exclusive Block or Building	Others	Not Stated ²⁾
308 Lalitpur								
Total	191	0	34	70	25	57	4	1
Metropolitan City	125	0	15	52	20	35	2	1
Municipality	44	0	6	16	4	17	1	0
Rural Municipality	22	0	13	2	1	5	1	0
309 Kavrepalanchok								
Total	169	0	30	68	1	23	47	0
Municipality	103	0	26	46	0	15	16	0
Rural Municipality	66	0	4	22	1	8	31	0
310 Ramechhap								
Total	100	0	9	31	2	9	49	0
Municipality	23	0	4	11	2	2	4	0
Rural Municipality	77	0	5	20	0	7	45	0
311 Sindhuli								
Total	79	0	10	12	0	20	37	0
Municipality	22	0	5	7	0	5	5	0
Rural Municipality	57	0	5	5	0	15	32	0
312 Makwanpur								
Total	221	0	94	35	10	75	7	0
Sub-Metropolitan City	141	0	68	25	5	40	3	0
Municipality	19	0	10	4	0	5	0	0
Rural Municipality	61	0	16	6	5	30	4	0
313 Chitawan								
Total	107	0	33	27	15	28	4	0
Metropolitan City	53	0	13	11	14	12	3	0
Municipality	51	0	19	15	1	15	1	0
Rural Municipality	3	0	1	1	0	1	0	0

1) NSIC stands for Nepal Standard Industrial Classification.

2) Includes "Not reported ", "Unknown" and so on.

Table 7-1 Number of Establishments by Section of Industrial Classification, Kind of Business Place and Local Level.

District and Local Level	Section of NSIC ¹⁾							
	B+D+E+F							
	Mining, Electricity, Gas, Water supply & Construction							
	Kind of Business Place							
	Total	Street Business	Home Business	Business Building	Traditional Market	Modern Shopping Mall + Exclusive Block or Building	Others	Not Stated ²⁾
Dolakha District	100	1	16	17	0	13	53	0
30101 GAURISHANKAR RURAL MUNICIPALITY	4	0	0	1	0	1	2	0
30102 BIGU RURAL MUNICIPALITY	34	0	0	2	0	1	31	0
30103 KALINCHOWK RURAL MUNICIPALITY	14	0	1	2	0	1	10	0
30104 BAITEDHAR RURAL MUNICIPALITY	5	1	0	0	0	0	4	0
30105 JIRI MUNICIPALITY	9	0	2	3	0	2	2	0
30106 TAMAKOSHI RURAL MUNICIPALITY	7	0	1	2	0	4	0	0
30107 MELUNG RURAL MUNICIPALITY	0	0	0	0	0	0	0	0
30108 SHAILUNG RURAL MUNICIPALITY	1	0	0	1	0	0	0	0
30109 BHIMESHWOR MUNICIPALITY	26	0	12	6	0	4	4	0
Sindhupalchok District	145	0	30	32	1	35	47	0
30201 BHOTEKOSHI RURAL MUNICIPALITY	0	0	0	0	0	0	0	0
30202 JUGAL RURAL MUNICIPALITY	11	0	0	2	0	7	2	0
30203 PANCHPOKHARI THANGPAL RURAL MUNICIPALITY	4	0	0	1	0	0	3	0
30204 HELAMBU RURAL MUNICIPALITY	6	0	1	2	0	0	3	0
30205 MELANCHI MUNICIPALITY	33	0	6	7	0	8	12	0
30206 INDRAWOTI RURAL MUNICIPALITY	24	0	3	1	1	7	12	0
30207 CHOUTARA SANGACHOWKGADHI MUNICIPALITY	28	0	1	9	0	9	9	0
30208 BALEPHI RURAL MUNICIPALITY	2	0	0	2	0	0	0	0
30209 BHRABISE MUNICIPALITY	5	0	0	3	0	1	1	0
30210 TRIPURASUNDARI RURAL MUNICIPALITY	13	0	8	0	0	0	5	0
30211 LISANKHU PAKHAR RURAL MUNICIPALITY	2	0	1	0	0	1	0	0
30212 SUNKOSHI RURAL MUNICIPALITY	17	0	10	5	0	2	0	0
Rasuwa District	9	0	0	5	0	4	0	0
30301 GOSAIKUNDA RURAL MUNICIPALITY	2	0	0	1	0	1	0	0
30302 AMACHHODINMO RURAL MUNICIPALITY	2	0	0	0	0	2	0	0
30303 UTTARGAYA RURAL MUNICIPALITY	4	0	0	3	0	1	0	0
30304 KALIKA RURAL MUNICIPALITY	1	0	0	1	0	0	0	0
30305 NAUKUNDA RURAL MUNICIPALITY	0	0	0	0	0	0	0	0
Dhading District	126	0	23	22	1	27	49	4
30401 RUBI VALLEY RURAL MUNICIPALITY	5	0	0	1	0	3	1	0
30402 KHANIYABAS RURAL MUNICIPALITY	12	0	1	2	0	0	9	0
30403 GANGA JAMUNA RURAL MUNICIPALITY	12	0	0	1	0	2	9	0
30404 TRIPURASUNDARI RURAL MUNICIPALITY	9	0	1	1	0	3	4	0
30405 NETRAWATI DABAJONG RURAL MUNICIPALITY	2	0	1	1	0	0	0	0
30406 NILKHANDA MUNICIPALITY	11	0	2	7	0	1	1	0
30407 JWALAMUKHI RURAL MUNICIPALITY	2	0	0	1	0	0	1	0
30408 SIDDDHALEK RURAL MUNICIPALITY	9	0	1	0	1	5	2	0
30409 BENIGHAT RORANG RURAL MUNICIPALITY	15	0	0	1	0	3	11	0
30410 GAJURI RURAL MUNICIPALITY	8	0	0	1	0	1	3	3
30411 GALCHHI RURAL MUNICIPALITY	17	0	5	1	0	6	5	0
30412 THAKRE RURAL MUNICIPALITY	22	0	11	4	0	3	3	1
30413 DHUNIBENSHI MUNICIPALITY	2	0	1	1	0	0	0	0
Nuwakot District	80	0	17	21	2	23	12	5
30501 DUPCHESHWOR RURAL MUNICIPALITY	9	0	2	3	1	0	3	0
30502 TADI RURAL MUNICIPALITY	10	0	3	0	0	2	5	0
30503 SURYAGADHI RURAL MUNICIPALITY	4	0	0	3	0	0	0	1
30504 BIDUR MUNICIPALITY	20	0	7	6	1	5	1	0
30505 KISPANG RURAL MUNICIPALITY	0	0	0	0	0	0	0	0
30506 MYAGANG RURAL MUNICIPALITY	3	0	0	1	0	0	2	0
30507 TARAKESHWOR RURAL MUNICIPALITY	0	0	0	0	0	0	0	0
30508 BELKOTGADHI MUNICIPALITY	14	0	3	1	0	9	0	1
30509 LIKHU RURAL MUNICIPALITY	10	0	0	2	0	4	1	3
30510 PANCHAKANYA RURAL MUNICIPALITY	5	0	1	3	0	1	0	0
30511 SHIVAPURI RURAL MUNICIPALITY	2	0	1	0	0	1	0	0
30512 KAKANI RURAL MUNICIPALITY	3	0	0	2	0	1	0	0

1) NSIC stands for Nepal Standard Industrial Classification.

2) Includes "Not reported", "Unknown" and so on.

Table 7-1 Number of Establishments by Section of Industrial Classification, Kind of Business Place and Local Level.

District and Local Level	Section of NSIC ¹⁾							
	B+D+E+F							
	Mining, Electricity, Gas, Water supply & Construction							
	Kind of Business Place							
	Total	Street Business	Home Business	Business Building	Traditional Market	Modern Shopping Mall + Exclusive Block or Building	Others	Not Stated ²⁾
Kathmandu District	695	0	107	340	54	154	29	11
30601 SHANKHARAPUR MUNICIPALITY	6	0	0	4	0	2	0	0
30602 KAGESHWORI MANAHARA MUNICIPALITY	16	0	0	5	6	5	0	0
30603 GOKARNESHWOR MUNICIPALITY	23	0	3	9	1	10	0	0
30604 BUDHANILKHANDA MUNICIPALITY	30	0	3	16	2	8	0	1
30605 TOKHA MUNICIPALITY	31	0	8	10	2	10	1	0
30606 TARAKESHWOR MUNICIPALITY	22	0	0	8	10	3	0	1
30607 NAGARJUN MUNICIPALITY	12	0	0	4	6	2	0	0
30608 KATHMANDU METROPOLITAN CITY	431	0	65	250	20	81	15	0
30609 KIRTIPUR MUNICIPALITY	49	0	16	12	3	5	5	8
30610 CHANDRAGIRI MUNICIPALITY	59	0	10	17	4	23	5	0
30611 DAKSHINKALI MUNICIPALITY	16	0	2	5	0	5	3	1
Bhaktapur District	151	0	22	45	14	50	19	1
30701 CHANGUNARAYAN MUNICIPALITY	68	0	14	14	0	27	13	0
30702 BHAKTAPUR MUNICIPALITY	20	0	0	12	3	3	2	0
30703 MADHYAPUR THIMI MUNICIPALITY	37	0	4	12	7	12	2	0
30704 SURYABINAYAK MUNICIPALITY	26	0	4	7	4	8	2	1
Lalitpur District	191	0	34	70	25	57	4	1
30801 MAHALAXMI MUNICIPALITY	18	0	3	10	3	1	1	0
30802 LALITPUR METROPOLITAN CITY	125	0	15	52	20	35	2	1
30803 GODAWARI MUNICIPALITY	26	0	3	6	1	16	0	0
30804 KONJYOSOM RURAL MUNICIPALITY	11	0	9	0	0	2	0	0
30805 MAHANKAL RURAL MUNICIPALITY	7	0	3	2	0	1	1	0
30806 BAGMATI RURAL MUNICIPALITY	4	0	1	0	1	2	0	0
Kavrepalanchok District	169	0	30	68	1	23	47	0
30901 CHAURI DEURALI RURAL MUNICIPALITY	9	0	0	7	0	1	1	0
30902 BHUMLU RURAL MUNICIPALITY	1	0	1	0	0	0	0	0
30903 MANDAN DEUPUR MUNICIPALITY	10	0	2	3	0	1	4	0
30904 BANEPA MUNICIPALITY	31	0	6	21	0	3	1	0
30905 DHULIKHEL MUNICIPALITY	3	0	0	2	0	1	0	0
30906 PANCHKHAL MUNICIPALITY	27	0	12	5	0		9	0
30907 TEMAL RURAL MUNICIPALITY	4	0	0	1	0	0	3	0
30908 NAMOBUDDHA MUNICIPALITY	11	0	2	6	0	3	0	0
30909 PANAUTI MUNICIPALITY	21	0	4	9	0	6	2	0
30910 BETHANCHOWK RURAL MUNICIPALITY	14	0	0	0	1	3	10	0
30911 ROSHI RURAL MUNICIPALITY	24	0	2	5	0	3	14	0
30912 MAHABHARAT RURAL MUNICIPALITY	8	0	1	4	0	1	2	0
30913 KHANIKHOLA RURAL MUNICIPALITY	6	0	0	5	0	0	1	0
Ramechhap District	100	0	9	31	2	9	49	0
31001 UMAKUNDA RURAL MUNICIPALITY	45	0	0	4	0	7	34	0
31002 GOKULGANGA RURAL MUNICIPALITY	9	0	3	6	0	0	0	0
31003 LIKHU TAMAKOSHI RURAL MUNICIPALITY	8	0	1	4	0	0	3	0
31004 RAMECHHAP MUNICIPALITY	5	0	0	3	0	1	1	0
31005 MANTHALI MUNICIPALITY	18	0	4	8	2	1	3	0
31006 KHANDADEVI RURAL MUNICIPALITY	8	0	0	2	0	0	6	0
31007 DORAMBA RURAL MUNICIPALITY	5	0	1	4	0	0	0	0
31008 SUNAPATI RURAL MUNICIPALITY	2	0	0	0	0	0	2	0
Sindhuli District	79	0	10	12	0	20	37	0
31101 DUDHOLI MUNICIPALITY	4	0	0	1	0	2	1	0
31102 PHIKKAL RURAL MUNICIPALITY	6	0	0	0	0	4	2	0
31103 TINPATAN RURAL MUNICIPALITY	22	0	0	1	0	1	20	0
31104 GOLANJOR RURAL MUNICIPALITY	7	0	3	2	0	0	2	0
31105 KAMALAMAI MUNICIPALITY	18	0	5	6	0	3	4	0
31106 SUNKOSHI RURAL MUNICIPALITY	16	0	1	2	0	10	3	0
31107 GHYANGLEKHA RURAL MUNICIPALITY	0	0	0	0	0	0	0	0
31108 MARIN RURAL MUNICIPALITY	4	0	1	0	0	0	3	0
31109 HARIHARPURGAGHI RURAL MUNICIPALITY	2	0	0	0	0	0	2	0

1) NSIC stands for Nepal Standard Industrial Classification.

2) Includes "Not reported ", "Unknown" and so on.

Table 7-1 Number of Establishments by Section of Industrial Classification, Kind of Business Place and Local Level.

District and Local Level	Section of NSIC ¹⁾							
	B+D+E+F							
	Mining, Electricity, Gas, Water supply & Construction							
	Kind of Business Place							
	Total	Street Business	Home Business	Business Building	Traditional Market	Modern Shopping Mall + Exclusive Block or Building	Others	Not Stated ²⁾
Makwanpur District	221	0	94	35	10	75	7	0
31201 INDRASAROWAR RURAL MUNICIPALITY	6	0	1	1	0	3	1	0
31202 THAHA MUNICIPALITY	19	0	10	4	0	5	0	0
31203 KAILASH RURAL MUNICIPALITY	4	0	1	0	1	1	1	0
31204 RAKSIRANG RURAL MUNICIPALITY	0	0	0	0	0	0	0	0
31205 MANAHARI RURAL MUNICIPALITY	13	0	5	0	1	7	0	0
31206 HETAUDA SUB-METROPOLITIAN CITY	141	0	68	25	5	40	3	0
31207 BHIMPHEDE RURAL MUNICIPALITY	7	0	1	0	0	6	0	0
31208 MAKAWANPURGADHI RURAL MUNICIPALITY	11	0	3	1	1	6	0	0
31209 BAKAIYA RURAL MUNICIPALITY	13	0	5	3	1	2	2	0
31210 BAGMATI RURAL MUNICIPALITY	7	0	0	1	1	5	0	0
Chitawan District	107	0	33	27	15	28	4	0
31301 RAPTI MUNICIPALITY	13	0	6	2	0	4	1	0
31302 KALIKA MUNICIPALITY	7	0	0	5	0	2	0	0
31303 ICHCHHA KAMANA RURAL MUNICIPALITY	3	0	1	1	0	1	0	0
31304 BHARATPUR METROPOLITIAN CITY	53	0	13	11	14	12	3	0
31305 RATNANAGAR MUNICIPALITY	13	0	4	4	1	4	0	0
31306 KHAIRAHANI MUNICIPALITY	16	0	8	4	0	4	0	0
31307 MADI MUNICIPALITY	2	0	1	0	0	1	0	0

1) NSIC stands for Nepal Standard Industrial Classification.

2) Includes "Not reported", "Unknown" and so on.

Table 7-1 Number of Establishments by Section of Industrial Classification, Kind of Business Place and Local Level.

District and Local Level	Section of NSIC ¹⁾							
	G							
	Wholesale and Retail Trade							
	Kind of Business Place							
	Total	Street Business	Home Business	Business Building	Traditional Market	Modern Shopping Mall + Exclusive Block or Building	Others	Not Stated ²⁾
Bagamati Province								
Total	144,448	7,172	61,437	57,903	8,563	6,948	2,127	298
Metropolitan City	65,031	5,255	15,975	32,927	4,442	4,772	1,565	95
Sub-Metropolitan City	4,731	117	2,397	1,420	492	301	4	0
Municipality	57,314	1,718	29,212	21,205	2,858	1,715	443	163
Rural Municipality	17,372	82	13,853	2,351	771	160	115	40
301 Dolakha								
Total	2,675	63	1,845	629	60	29	49	0
Municipality	1,082	31	606	365	30	19	31	0
Rural Municipality	1,593	32	1,239	264	30	10	18	0
302 Sindhupalchok								
Total	4,047	2	3,126	766	97	38	18	0
Municipality	1,819	2	1,390	388	14	16	9	0
Rural Municipality	2,228	0	1,736	378	83	22	9	0
303 Rasuwa								
Total	537	0	398	138	0	1	0	0
Rural Municipality	537	0	398	138	0	1	0	0
304 Dhading								
Total	5,246	28	4,358	615	125	44	61	15
Municipality	1,639	10	1,418	196	8	6	1	0
Rural Municipality	3,607	18	2,940	419	117	38	60	15
305 Nuwakot								
Total	3,687	10	2,953	566	97	35	8	18
Municipality	1,818	7	1,346	371	67	25	2	0
Rural Municipality	1,869	3	1,607	195	30	10	6	18
306 Kathmandu								
Total	69,100	4,565	17,424	35,640	4,936	4,963	1,440	132
Metropolitan City	45,768	3,562	8,518	25,138	3,176	3,999	1,359	16
Municipality	23,332	1,003	8,906	10,502	1,760	964	81	116
307 Bhaktapur								
Total	9,387	320	4,212	3,832	506	266	210	41
Municipality	9,387	320	4,212	3,832	506	266	210	41

1) NSIC stands for Nepal Standard Industrial Classification.

2) Includes "Not reported ", "Unknown" and so on.

Table 7-1 Number of Establishments by Section of Industrial Classification, Kind of Business Place and Local Level.

District and Local Level	Section of NSIC ¹⁾							
	G							
	Wholesale and Retail Trade							
	Kind of Business Place							
	Total	Street Business	Home Business	Business Building	Traditional Market	Modern Shopping Mall + Exclusive Block or Building	Others	Not Stated ²⁾
308 Lalitpur								
Total	13,800	1,140	4,087	6,897	845	561	182	88
Metropolitan City	9,772	1,092	2,345	5,037	659	387	173	79
Municipality	3,662	48	1,483	1,783	179	158	8	3
Rural Municipality	366	0	259	77	7	16	1	6
309 Kavrepalanchok								
Total	6,135	78	3,350	2,479	92	80	56	0
Municipality	5,004	76	2,537	2,169	89	79	54	0
Rural Municipality	1,131	2	813	310	3	1	2	0
310 Ramechhap								
Total	2,212	7	1,588	375	174	56	9	3
Municipality	860	5	658	130	43	19	3	2
Rural Municipality	1,352	2	930	245	131	37	6	1
311 Sindhuli								
Total	3,470	16	2,508	785	122	31	7	1
Municipality	1,964	12	1,324	559	42	25	1	1
Rural Municipality	1,506	4	1,184	226	80	6	6	0
312 Makwanpur								
Total	7,992	125	5,081	1,652	804	322	8	0
Sub-Metropolitan City	4,731	117	2,397	1,420	492	301	4	0
Municipality	534	0	367	142	22	3	0	0
Rural Municipality	2,727	8	2,317	90	290	18	4	0
313 Chitawan								
Total	16,160	818	10,507	3,529	705	522	79	0
Metropolitan City	9,491	601	5,112	2,752	607	386	33	0
Municipality	6,213	204	4,965	768	98	135	43	0
Rural Municipality	456	13	430	9	0	1	3	0

1) NSIC stands for Nepal Standard Industrial Classification.

2) Includes "Not reported ", "Unknown" and so on.

Table 7-1 Number of Establishments by Section of Industrial Classification, Kind of Business Place and Local Level.

District and Local Level	Section of NSIC ¹⁾							
	G							
	Wholesale and Retail Trade							
	Kind of Business Place							
	Total	Street Business	Home Business	Business Building	Traditional Market	Modern Shopping Mall + Exclusive Block or Building	Others	Not Stated ²⁾
Dolakha District	2,675	63	1,845	629	60	29	49	0
30101 GAURISHANKAR RURAL MUNICIPALITY	169	0	158	10	0	0	1	0
30102 BIGU RURAL MUNICIPALITY	230	1	194	24	9	0	2	0
30103 KALINCHOWK RURAL MUNICIPALITY	347	1	279	57	0	2	8	0
30104 BAITEDHAR RURAL MUNICIPALITY	245	1	157	76	6	4	1	0
30105 JIRI MUNICIPALITY	230	1	145	32	12	11	29	0
30106 TAMAKOSHI RURAL MUNICIPALITY	210	29	141	25	8	4	3	0
30107 MELUNG RURAL MUNICIPALITY	184	0	168	13	0	0	3	0
30108 SHAILUNG RURAL MUNICIPALITY	208	0	142	59	7	0	0	0
30109 BHIMESHWOR MUNICIPALITY	852	30	461	333	18	8	2	0
Sindhupalchok District	4,047	2	3,126	766	97	38	18	0
30201 BHOTEKOSHI RURAL MUNICIPALITY	179	0	150	23	3	3	0	0
30202 JUGAL RURAL MUNICIPALITY	320	0	295	20	4	0	1	0
30203 PANCHPOKHARI THANGPAL RURAL MUNICIPALITY	208	0	157	51	0	0	0	0
30204 HELAMBU RURAL MUNICIPALITY	177	0	145	24	3	5	0	0
30205 MELANCHI MUNICIPALITY	621	1	444	155	11	3	7	0
30206 INDRAWOTI RURAL MUNICIPALITY	316	0	218	42	43	7	6	0
30207 CHOUTARA SANGACHOWKGADHI MUNICIPALITY	753	0	624	116	3	8	2	0
30208 BALEPHI RURAL MUNICIPALITY	385	0	238	126	16	5	0	0
30209 BAHRABISE MUNICIPALITY	445	1	322	117	0	5	0	0
30210 TRIPURASUNDARI RURAL MUNICIPALITY	172	0	155	7	7	1	2	0
30211 LISANKHU PAKHAR RURAL MUNICIPALITY	239	0	180	57	1	1	0	0
30212 SUNKOSHI RURAL MUNICIPALITY	232	0	198	28	6	0	0	0
Rasuwa District	537	0	398	138	0	1	0	0
30301 GOSAIKUNDA RURAL MUNICIPALITY	120	0	45	75	0	0	0	0
30302 AMACHHODINMO RURAL MUNICIPALITY	56	0	52	4	0	0	0	0
30303 UTTARGAYA RURAL MUNICIPALITY	103	0	96	7	0	0	0	0
30304 KALIKA RURAL MUNICIPALITY	140	0	96	43	0	1	0	0
30305 NAUKUNDA RURAL MUNICIPALITY	118	0	109	9	0	0	0	0
Dhading District	5,246	28	4,358	615	125	44	61	15
30401 RUBI VALLEY RURAL MUNICIPALITY	107	0	101	6	0	0	0	0
30402 KHANIYABAS RURAL MUNICIPALITY	151	0	132	13	6	0	0	0
30403 GANGA JAMUNA RURAL MUNICIPALITY	297	0	263	5	9	1	19	0
30404 TRIPURASUNDARI RURAL MUNICIPALITY	420	2	309	84	6	0	19	0
30405 NETRAWATI DABAJONG RURAL MUNICIPALITY	162	0	119	20	18	4	1	0
30406 NILKHANDA MUNICIPALITY	1,182	9	1,049	117	2	5	0	0
30407 JWALAMUKHI RURAL MUNICIPALITY	267	0	240	20	5	2	0	0
30408 SIDDDHALEK RURAL MUNICIPALITY	272	1	264	1	3	2	1	0
30409 BENIGHAT RORANG RURAL MUNICIPALITY	670	4	495	106	32	20	11	2
30410 GAJURI RURAL MUNICIPALITY	458	7	333	78	23	4	6	7
30411 GALCHHI RURAL MUNICIPALITY	398	4	338	44	7	0	3	2
30412 THAKRE RURAL MUNICIPALITY	405	0	346	42	8	5	0	4
30413 DHUNIBENSHI MUNICIPALITY	457	1	369	79	6	1	1	0
Nuwakot District	3,687	10	2,953	566	97	35	8	18
30501 DUPCHESHWOR RURAL MUNICIPALITY	250	0	238	1	7	2	2	0
30502 TADI RURAL MUNICIPALITY	207	0	192	10	3	1	1	0
30503 SURYAGADHI RURAL MUNICIPALITY	183	0	165	18	0	0	0	0
30504 BIDUR MUNICIPALITY	1,434	7	1,010	338	54	23	2	0
30505 KISPANG RURAL MUNICIPALITY	166	0	137	26	0	0	0	3
30506 MYAGANG RURAL MUNICIPALITY	161	0	114	45	1	1	0	0
30507 TARAKESHWOR RURAL MUNICIPALITY	154	0	148	2	3	1	0	0
30508 BELKOTGADHI MUNICIPALITY	384	0	336	33	13	2	0	0
30509 LIKHU RURAL MUNICIPALITY	280	0	203	61	6	3	1	6
30510 PANCHAKANYA RURAL MUNICIPALITY	138	0	114	9	7	2	2	4
30511 SHIVAPURI RURAL MUNICIPALITY	109	1	103	3	2	0	0	0
30512 KAKANI RURAL MUNICIPALITY	221	2	193	20	1	0	0	5

1) NSIC stands for Nepal Standard Industrial Classification.

2) Includes "Not reported", "Unknown" and so on.

Table 7-1 Number of Establishments by Section of Industrial Classification, Kind of Business Place and Local Level.

District and Local Level	Section of NSIC ¹⁾							
	G							
	Wholesale and Retail Trade							
	Kind of Business Place							
	Total	Street Business	Home Business	Business Building	Traditional Market	Modern Shopping Mall + Exclusive Block or Building	Others	Not Stated ²⁾
Kathmandu District	69,100	4,565	17,424	35,640	4,936	4,963	1,440	132
30601 SHANKHARAPUR MUNICIPALITY	384	1	235	82	57	5	0	4
30602 KAGESHWORI MANAHARA MUNICIPALITY	2,086	25	718	967	302	67	3	4
30603 GOKARNESHWOR MUNICIPALITY	3,548	340	1,169	1,681	262	87	6	3
30604 BUDHANILKHANTHA MUNICIPALITY	3,440	32	1,086	2,053	92	164	5	8
30605 TOKHA MUNICIPALITY	3,574	153	1,464	1,271	260	349	26	51
30606 TARAKESHWOR MUNICIPALITY	2,056	12	682	1,196	130	32	0	4
30607 NAGARJUN MUNICIPALITY	1,907	15	919	819	116	26	6	6
30608 KATHMANDU METROPOLITIAN CITY	45,768	3,562	8,518	25,138	3,176	3,999	1,359	16
30609 KIRTIPUR MUNICIPALITY	2,033	158	927	727	89	80	24	28
30610 CHANDRAGIRI MUNICIPALITY	3,634	249	1,341	1,567	329	140	5	3
30611 DAKSHINKALI MUNICIPALITY	670	18	365	139	123	14	6	5
Bhaktapur District	9,387	320	4,212	3,832	506	266	210	41
30701 CHANGUNARAYAN MUNICIPALITY	1,065	7	806	214	31	6	0	1
30702 BHAKTAPUR MUNICIPALITY	3,047	191	1,196	1,374	161	83	16	26
30703 MADHYAPUR THIMI MUNICIPALITY	2,773	39	961	1,314	172	112	166	9
30704 SURYABINAYAK MUNICIPALITY	2,502	83	1,249	930	142	65	28	5
Lalitpur District	13,800	1,140	4,087	6,897	845	561	182	88
30801 MAHALAXMI MUNICIPALITY	2,128	30	720	1,208	152	16	2	0
30802 LALITPUR METROPOLITIAN CITY	9,772	1,092	2,345	5,037	659	387	173	79
30803 GODAWARI MUNICIPALITY	1,534	18	763	575	27	142	6	3
30804 KONJYOSOM RURAL MUNICIPALITY	102	0	84	17	0	1	0	0
30805 MAHANKAL RURAL MUNICIPALITY	110	0	59	37	4	10	0	0
30806 BAGMATI RURAL MUNICIPALITY	154	0	116	23	3	5	1	6
Kavrepalanchok District	6,135	78	3,350	2,479	92	80	56	0
30901 CHAURI DEURALI RURAL MUNICIPALITY	154	0	112	41	0	1	0	0
30902 BHUMLU RURAL MUNICIPALITY	167	1	130	34	2	0	0	0
30903 MANDAN DEUPUR MUNICIPALITY	413	1	243	155	0	0	14	0
30904 BANEPA MUNICIPALITY	2,168	26	865	1,158	74	21	24	0
30905 DHULIKHEL MUNICIPALITY	592	17	395	164	3	11	2	0
30906 PANCHKHAL MUNICIPALITY	567	21	363	172	1		4	0
30907 TEMAL RURAL MUNICIPALITY	199	0	166	32	0	0	1	0
30908 NAMOBUDDHA MUNICIPALITY	417	3	201	160	5	38	10	0
30909 PANAUTI MUNICIPALITY	847	8	470	360	6	3	0	0
30910 BETHANCHOWK RURAL MUNICIPALITY	174	0	114	60	0	0	0	0
30911 ROSHI RURAL MUNICIPALITY	269	1	182	84	1	0	1	0
30912 MAHABHARAT RURAL MUNICIPALITY	95	0	40	55	0	0	0	0
30913 KHANIKHOLA RURAL MUNICIPALITY	73	0	69	4	0	0	0	0
Ramechhap District	2,212	7	1,588	375	174	56	9	3
31001 UMAKUNDA RURAL MUNICIPALITY	208	0	170	36	1	1	0	0
31002 GOKULGANGA RURAL MUNICIPALITY	214	0	133	74	5	2	0	0
31003 LIKHU TAMAKOSHI RURAL MUNICIPALITY	303	0	139	63	81	18	1	1
31004 RAMECHHAP MUNICIPALITY	290	2	239	27	11	8	3	0
31005 MANTHALI MUNICIPALITY	570	3	419	103	32	11	0	2
31006 KHANDADEVI RURAL MUNICIPALITY	206	2	155	14	20	11	4	0
31007 DORAMBA RURAL MUNICIPALITY	262	0	219	33	7	2	1	0
31008 SUNAPATI RURAL MUNICIPALITY	159	0	114	25	17	3	0	0
Sindhuli District	3,470	16	2,508	785	122	31	7	1
31101 DUDHOULI MUNICIPALITY	663	3	546	100	12	2	0	0
31102 PHIKKAL RURAL MUNICIPALITY	153	1	116	18	16	2	0	0
31103 TINPATAN RURAL MUNICIPALITY	367	3	304	22	37	0	1	0
31104 GOLANJOR RURAL MUNICIPALITY	210	0	136	55	17	1	1	0
31105 KAMALAMAI MUNICIPALITY	1,301	9	778	459	30	23	1	1
31106 SUNKOSHI RURAL MUNICIPALITY	186	0	143	39	2	0	2	0
31107 GHYANGLEKHA RURAL MUNICIPALITY	100	0	83	16	1	0	0	0
31108 MARIN RURAL MUNICIPALITY	266	0	200	60	4	2	0	0
31109 HARIHARPURGAGHI RURAL MUNICIPALITY	224	0	202	16	3	1	2	0

1) NSIC stands for Nepal Standard Industrial Classification.

2) Includes "Not reported ", "Unknown" and so on.

Table 7-1 Number of Establishments by Section of Industrial Classification, Kind of Business Place and Local Level.

District and Local Level	Section of NSIC ¹⁾							
	G							
	Wholesale and Retail Trade							
	Kind of Business Place							
	Total	Street Business	Home Business	Business Building	Traditional Market	Modern Shopping Mall + Exclusive Block or Building	Others	Not Stated ²⁾
Makwanpur District	7,992	125	5,081	1,652	804	322	8	0
31201 INDRASAROWAR RURAL MUNICIPALITY	218	4	136	45	32	1	0	0
31202 THAHA MUNICIPALITY	534	0	367	142	22	3	0	0
31203 KAILASH RURAL MUNICIPALITY	153	0	151	0	1	1	0	0
31204 RAKSIRANG RURAL MUNICIPALITY	188	0	131	1	56	0	0	0
31205 MANAHARI RURAL MUNICIPALITY	733	1	630	22	72	7	1	0
31206 HETAUDA SUB-METROPOLITIAN CITY	4,731	117	2,397	1,420	492	301	4	0
31207 BHIMPHEDE RURAL MUNICIPALITY	278	0	248	2	27	1	0	0
31208 MAKAWANPURGADHI RURAL MUNICIPALITY	298	0	253	4	34	7	0	0
31209 BAKAIYA RURAL MUNICIPALITY	469	1	452	11	4	0	1	0
31210 BAGMATI RURAL MUNICIPALITY	390	2	316	5	64	1	2	0
Chitawan District	16,160	818	10,507	3,529	705	522	79	0
31301 RAPTI MUNICIPALITY	1,011	37	839	110	9	16	0	0
31302 KALIKA MUNICIPALITY	840	8	669	147	0	14	2	0
31303 ICHCHHA KAMANA RURAL MUNICIPALITY	456	13	430	9	0	1	3	0
31304 BHARATPUR METROPOLITIAN CITY	9,491	601	5,112	2,752	607	386	33	0
31305 RATNANAGAR MUNICIPALITY	2,268	62	1,772	313	69	26	26	0
31306 KHAIRAHANI MUNICIPALITY	1,517	36	1,267	107	19	74	14	0
31307 MADI MUNICIPALITY	577	61	418	91	1	5	1	0

1) NSIC stands for Nepal Standard Industrial Classification.

2) Includes "Not reported", "Unknown" and so on.

Table 7-1 Number of Establishments by Section of Industrial Classification, Kind of Business Place and Local Level.

District and Local Level	Section of NSIC ¹⁾							
	H+J							
	Transportation and Storage, Information and Communication							
	Kind of Business Place							
	Total	Street Business	Home Business	Business Building	Traditional Market	Modern Shopping Mall + Exclusive Block or Building	Others	Not Stated ²⁾
Bagamati Province								
Total	2,243	1	353	1,379	62	352	87	9
Metropolitan City	1,326	0	127	882	39	243	32	3
Sub-Metropolitan City	112	0	36	49	6	21	0	0
Municipality	570	1	135	325	15	70	19	5
Rural Municipality	235	0	55	123	2	18	36	1
301 Dolakha								
Total	53	0	7	28	1	8	9	0
Municipality	33	0	2	21	0	4	6	0
Rural Municipality	20	0	5	7	1	4	3	0
302 Sindhupalchok								
Total	68	0	14	46	0	5	3	0
Municipality	32	0	5	24	0	3	0	0
Rural Municipality	36	0	9	22	0	2	3	0
303 Rasuwa								
Total	13	0	5	6	0	0	2	0
Rural Municipality	13	0	5	6	0	0	2	0
304 Dhading								
Total	74	0	15	34	0	8	17	0
Municipality	12	0	3	3	0	6	0	0
Rural Municipality	62	0	12	31	0	2	17	0
305 Nuwakot								
Total	39	0	14	17	0	4	3	1
Municipality	19	0	6	10	0	3	0	0
Rural Municipality	20	0	8	7	0	1	3	1
306 Kathmandu								
Total	1,264	0	146	843	29	209	31	6
Metropolitan City	1,025	0	79	717	21	180	26	2
Municipality	239	0	67	126	8	29	5	4
307 Bhaktapur								
Total	76	1	17	46	4	4	3	1
Municipality	76	1	17	46	4	4	3	1

1) NSIC stands for Nepal Standard Industrial Classification.

2) Includes "Not reported ", "Unknown" and so on.

Table 7-1 Number of Establishments by Section of Industrial Classification, Kind of Business Place and Local Level.

District and Local Level	Section of NSIC ¹⁾							
	H+J							
	Transportation and Storage, Information and Communication							
	Kind of Business Place							
	Total	Street Business	Home Business	Business Building	Traditional Market	Modern Shopping Mall + Exclusive Block or Building	Others	Not Stated ²⁾
308 Lalitpur								
Total	218	0	29	119	6	55	8	1
Metropolitan City	185	0	23	103	3	49	6	1
Municipality	26	0	5	13	3	5	0	0
Rural Municipality	7	0	1	3	0	1	2	0
309 Kavrepalanchok								
Total	84	0	17	56	0	5	6	0
Municipality	62	0	14	40	0	5	3	0
Rural Municipality	22	0	3	16	0	0	3	0
310 Ramechhap								
Total	28	0	2	20	1	5	0	0
Municipality	11	0	0	9	0	2	0	0
Rural Municipality	17	0	2	11	1	3	0	0
311 Sindhuli								
Total	51	0	7	39	0	3	2	0
Municipality	25	0	4	19	0	1	1	0
Rural Municipality	26	0	3	20	0	2	1	0
312 Makwanpur								
Total	129	0	44	53	6	26	0	0
Sub-Metropolitan City	112	0	36	49	6	21	0	0
Municipality	7	0	1	4	0	2	0	0
Rural Municipality	10	0	7	0	0	3	0	0
313 Chitawan								
Total	146	0	36	72	15	20	3	0
Metropolitan City	116	0	25	62	15	14	0	0
Municipality	28	0	11	10	0	6	1	0
Rural Municipality	2	0	0	0	0	0	2	0

1) NSIC stands for Nepal Standard Industrial Classification.

2) Includes "Not reported ", "Unknown" and so on.

Table 7-1 Number of Establishments by Section of Industrial Classification, Kind of Business Place and Local Level.

District and Local Level	Section of NSIC ¹⁾							
	H+J							
	Transportation and Storage, Information and Communication							
	Kind of Business Place							
	Total	Street Business	Home Business	Business Building	Traditional Market	Modern Shopping Mall + Exclusive Block or Building	Others	Not Stated ²⁾
Dolakha District	53	0	7	28	1	8	9	0
30101 GAURISHANKAR RURAL MUNICIPALITY	3	0	0	1	0	2	0	0
30102 BIGU RURAL MUNICIPALITY	3	0	1	2	0	0	0	0
30103 KALINCHOWK RURAL MUNICIPALITY	5	0	1	2	0	1	1	0
30104 BAITEDHAR RURAL MUNICIPALITY	1	0	0	1	0	0	0	0
30105 JIRI MUNICIPALITY	4	0	1	1	0	2	0	0
30106 TAMAKOSHI RURAL MUNICIPALITY	4	0	2	0	0	1	1	0
30107 MELUNG RURAL MUNICIPALITY	3	0	1	1	0	0	1	0
30108 SHAILUNG RURAL MUNICIPALITY	1	0	0	0	1	0	0	0
30109 BHIMESHWOR MUNICIPALITY	29	0	1	20	0	2	6	0
Sindhupalchok District	68	0	14	46	0	5	3	0
30201 BHOTEKOSHI RURAL MUNICIPALITY	0	0	0	0	0	0	0	0
30202 JUGAL RURAL MUNICIPALITY	3	0	1	1	0	1	0	0
30203 PANCHPOKHARI THANGPAL RURAL MUNICIPALITY	5	0	1	3	0	0	1	0
30204 HELAMBU RURAL MUNICIPALITY	1	0	0	0	0	1	0	0
30205 MELANCHI MUNICIPALITY	9	0	1	7	0	1	0	0
30206 INDRAWOTI RURAL MUNICIPALITY	6	0	0	5	0	0	1	0
30207 CHOUTARA SANGACHOWKGADHI MUNICIPALITY	19	0	3	15	0	1	0	0
30208 BALEPHI RURAL MUNICIPALITY	9	0	5	4	0	0	0	0
30209 BAHRABISE MUNICIPALITY	4	0	1	2	0	1	0	0
30210 TRIPURASUNDARI RURAL MUNICIPALITY	3	0	1	1	0	0	1	0
30211 LISANKHU PAKHAR RURAL MUNICIPALITY	4	0	0	4	0	0	0	0
30212 SUNKOSHI RURAL MUNICIPALITY	5	0	1	4	0	0	0	0
Rasuwa District	13	0	5	6	0	0	2	0
30301 GOSAIKUNDA RURAL MUNICIPALITY	3	0	0	3	0	0	0	0
30302 AMACHHODINMO RURAL MUNICIPALITY	6	0	4	0	0	0	2	0
30303 UTTARGAYA RURAL MUNICIPALITY	1	0	0	1	0	0	0	0
30304 KALIKA RURAL MUNICIPALITY	3	0	1	2	0	0	0	0
30305 NAUKUNDA RURAL MUNICIPALITY	0	0	0	0	0	0	0	0
Dhading District	74	0	15	34	0	8	17	0
30401 RUBI VALLEY RURAL MUNICIPALITY	35	0	0	22	0	0	13	0
30402 KHANIYABAS RURAL MUNICIPALITY	2	0	1	1	0	0	0	0
30403 GANGA JAMUNA RURAL MUNICIPALITY	12	0	7	2	0	1	2	0
30404 TRIPURASUNDARI RURAL MUNICIPALITY	1	0	1	0	0	0	0	0
30405 NETRAWATI DABAJONG RURAL MUNICIPALITY	1	0	0	1	0	0	0	0
30406 NILKHANDA MUNICIPALITY	12	0	3	3	0	6	0	0
30407 JWALAMUKHI RURAL MUNICIPALITY	2	0	1	1	0	0	0	0
30408 SIDDHALEK RURAL MUNICIPALITY	1	0	0	0	0	0	1	0
30409 BENIGHAT RORANG RURAL MUNICIPALITY	0	0	0	0	0	0	0	0
30410 GAJURI RURAL MUNICIPALITY	5	0	1	2	0	1	1	0
30411 GALCHHI RURAL MUNICIPALITY	2	0	0	2	0	0	0	0
30412 THAKRE RURAL MUNICIPALITY	1	0	1	0	0	0	0	0
30413 DHUNIBENSHI MUNICIPALITY	0	0	0	0	0	0	0	0
Nuwakot District	39	0	14	17	0	4	3	1
30501 DUPCHESHWOR RURAL MUNICIPALITY	1	0	0	1	0	0	0	0
30502 TADI RURAL MUNICIPALITY	1	0	0	0	0	0	1	0
30503 SURYAGADHI RURAL MUNICIPALITY	0	0	0	0	0	0	0	0
30504 BIDUR MUNICIPALITY	18	0	6	10	0	2	0	0
30505 KISPANG RURAL MUNICIPALITY	0	0	0	0	0	0	0	0
30506 MYAGANG RURAL MUNICIPALITY	1	0	0	0	0	0	1	0
30507 TARAKESHWOR RURAL MUNICIPALITY	3	0	0	3	0	0	0	0
30508 BELKOTGADHI MUNICIPALITY	1	0	0	0	0	1	0	0
30509 LIKHU RURAL MUNICIPALITY	1	0	0	1	0	0	0	0
30510 PANCHAKANYA RURAL MUNICIPALITY	2	0	1	1	0	0	0	0
30511 SHIVAPURI RURAL MUNICIPALITY	9	0	5	1	0	1	1	1
30512 KAKANI RURAL MUNICIPALITY	2	0	2	0	0	0	0	0

1) NSIC stands for Nepal Standard Industrial Classification.

2) Includes "Not reported", "Unknown" and so on.

Table 7-1 Number of Establishments by Section of Industrial Classification, Kind of Business Place and Local Level.

District and Local Level	Section of NSIC ¹⁾							
	H+J							
	Transportation and Storage, Information and Communication							
	Kind of Business Place							
	Total	Street Business	Home Business	Business Building	Traditional Market	Modern Shopping Mall + Exclusive Block or Building	Others	Not Stated ²⁾
Kathmandu District	1,264	0	146	843	29	209	31	6
30601 SHANKHARAPUR MUNICIPALITY	3	0	0	2	1	0	0	0
30602 KAGESHWORI MANAHARA MUNICIPALITY	7	0	1	5	0	0	1	0
30603 GOKARNESHWOR MUNICIPALITY	30	0	6	21	1	1	1	0
30604 BUDHANILKHANTHA MUNICIPALITY	35	0	8	23	1	3	0	0
30605 TOKHA MUNICIPALITY	37	0	10	18	0	8	0	1
30606 TARAKESHWOR MUNICIPALITY	7	0	1	6	0	0	0	0
30607 NAGARJUN MUNICIPALITY	21	0	14	6	0	1	0	0
30608 KATHMANDU METROPOLITIAN CITY	1,025	0	79	717	21	180	26	2
30609 KIRTIPUR MUNICIPALITY	37	0	14	12	1	7	0	3
30610 CHANDRAGIRI MUNICIPALITY	55	0	11	29	4	9	2	0
30611 DAKSHINKALI MUNICIPALITY	7	0	2	4	0	0	1	0
Bhaktapur District	76	1	17	46	4	4	3	1
30701 CHANGUNARAYAN MUNICIPALITY	6	0	2	1	1	0	2	0
30702 BHAKTAPUR MUNICIPALITY	27	1	7	17	1	1	0	0
30703 MADHYAPUR THIMI MUNICIPALITY	29	0	4	20	2	2	0	1
30704 SURYABINAYAK MUNICIPALITY	14	0	4	8	0	1	1	0
Lalitpur District	218	0	29	119	6	55	8	1
30801 MAHALAXMI MUNICIPALITY	14	0	2	9	3	0	0	0
30802 LALITPUR METROPOLITIAN CITY	185	0	23	103	3	49	6	1
30803 GODAWARI MUNICIPALITY	12	0	3	4	0	5	0	0
30804 KONJYOSOM RURAL MUNICIPALITY	2	0	1	1	0	0	0	0
30805 MAHANKAL RURAL MUNICIPALITY	4	0	0	1	0	1	2	0
30806 BAGMATI RURAL MUNICIPALITY	1	0	0	1	0	0	0	0
Kavrepalanchok District	84	0	17	56	0	5	6	0
30901 CHAURI DEURALI RURAL MUNICIPALITY	1	0	0	1	0	0	0	0
30902 BHUMLU RURAL MUNICIPALITY	2	0	1	1	0	0	0	0
30903 MANDAN DEUPUR MUNICIPALITY	2	0	0	1	0	1	0	0
30904 BANEPA MUNICIPALITY	37	0	12	22	0	1	2	0
30905 DHULIKHEL MUNICIPALITY	3	0	0	2	0	1	0	0
30906 PANCHKHAL MUNICIPALITY	7	0	1	5	0	0	0	0
30907 TEMAL RURAL MUNICIPALITY	0	0	0	0	0	0	0	0
30908 NAMOBUDDHA MUNICIPALITY	4	0	1	2	0	1	0	0
30909 PANAUTI MUNICIPALITY	9	0	0	8	0	0	1	0
30910 BETHANCHOWK RURAL MUNICIPALITY	2	0	0	0	0	0	2	0
30911 ROSHI RURAL MUNICIPALITY	6	0	1	4	0	0	1	0
30912 MAHABHARAT RURAL MUNICIPALITY	6	0	0	6	0	0	0	0
30913 KHANIKHOLA RURAL MUNICIPALITY	5	0	1	4	0	0	0	0
Ramechhap District	28	0	2	20	1	5	0	0
31001 UMAKUNDA RURAL MUNICIPALITY	5	0	0	4	0	1	0	0
31002 GOKULGANGA RURAL MUNICIPALITY	1	0	0	1	0	0	0	0
31003 LIKHU TAMAKOSHI RURAL MUNICIPALITY	3	0	0	2	1	0	0	0
31004 RAMECHHAP MUNICIPALITY	5	0	0	3	0	2	0	0
31005 MANTHALI MUNICIPALITY	6	0	0	6	0	0	0	0
31006 KHANDADEVI RURAL MUNICIPALITY	1	0	0	1	0	0	0	0
31007 DORAMBA RURAL MUNICIPALITY	2	0	0	1	0	1	0	0
31008 SUNAPATI RURAL MUNICIPALITY	5	0	2	2	0	1	0	0
Sindhuli District	51	0	7	39	0	3	2	0
31101 DUDHOULI MUNICIPALITY	5	0	0	5	0	0	0	0
31102 PHIKKAL RURAL MUNICIPALITY	6	0	2	3	0	1	0	0
31103 TINPATAN RURAL MUNICIPALITY	4	0	0	4	0	0	0	0
31104 GOLANJOR RURAL MUNICIPALITY	8	0	0	8	0	0	0	0
31105 KAMALAMAI MUNICIPALITY	20	0	4	14	0	1	1	0
31106 SUNKOSHI RURAL MUNICIPALITY	3	0	0	2	0	1	0	0
31107 GHYANGLEKHA RURAL MUNICIPALITY	3	0	1	2	0	0	0	0
31108 MARIN RURAL MUNICIPALITY	1	0	0	1	0	0	0	0
31109 HARIHARPURGAGHI RURAL MUNICIPALITY	1	0	0	0	0	0	1	0

1) NSIC stands for Nepal Standard Industrial Classification.

2) Includes "Not reported ", "Unknown" and so on.

Table 7-1 Number of Establishments by Section of Industrial Classification, Kind of Business Place and Local Level.

District and Local Level	Section of NSIC ¹⁾							
	H+J							
	Transportation and Storage, Information and Communication							
	Kind of Business Place							
	Total	Street Business	Home Business	Business Building	Traditional Market	Modern Shopping Mall + Exclusive Block or Building	Others	Not Stated ²⁾
Makwanpur District	129	0	44	53	6	26	0	0
31201 INDRASAROWAR RURAL MUNICIPALITY	1	0	1	0	0	0	0	0
31202 THAHA MUNICIPALITY	7	0	1	4	0	2	0	0
31203 KAILASH RURAL MUNICIPALITY	0	0	0	0	0	0	0	0
31204 RAKSIRANG RURAL MUNICIPALITY	0	0	0	0	0	0	0	0
31205 MANAHARI RURAL MUNICIPALITY	1	0	0	0	0	1	0	0
31206 HETAUDA SUB-METROPOLITIAN CITY	112	0	36	49	6	21	0	0
31207 BHIMPHEDE RURAL MUNICIPALITY	2	0	1	0	0	1	0	0
31208 MAKAWANPURGADHI RURAL MUNICIPALITY	2	0	2	0	0	0	0	0
31209 BAKAIYA RURAL MUNICIPALITY	3	0	2	0	0	1	0	0
31210 BAGMATI RURAL MUNICIPALITY	1	0	1	0	0	0	0	0
Chitawan District	146	0	36	72	15	20	3	0
31301 RAPTI MUNICIPALITY	4	0	1	2	0	1	0	0
31302 KALIKA MUNICIPALITY	6	0	3	2	0	0	1	0
31303 ICHCHHA KAMANA RURAL MUNICIPALITY	2	0	0	0	0	0	2	0
31304 BHARATPUR METROPOLITIAN CITY	116	0	25	62	15	14	0	0
31305 RATNANAGAR MUNICIPALITY	12	0	4	4	0	4	0	0
31306 KHAIRAHANI MUNICIPALITY	4	0	2	1	0	1	0	0
31307 MADI MUNICIPALITY	2	0	1	1	0	0	0	0

1) NSIC stands for Nepal Standard Industrial Classification.

2) Includes "Not reported", "Unknown" and so on.

Table 7-1 Number of Establishments by Section of Industrial Classification, Kind of Business Place and Local Level.

District and Local Level	Section of NSIC ¹⁾							
	I							
	Accommodation and Food Service							
	Kind of Business Place							
	Total	Street Business	Home Business	Business Building	Traditional Market	Modern Shopping Mall + Exclusive Block or Building	Others	Not Stated ²⁾
Bagamati Province								
Total	47,029	1,494	20,884	17,690	2,929	3,242	685	105
Metropolitan City	18,800	698	5,664	9,235	1,107	1,632	434	30
Sub-Metropolitan City	1,412	57	703	376	193	79	4	0
Municipality	20,935	682	10,045	7,322	1,349	1,265	204	68
Rural Municipality	5,882	57	4,472	757	280	266	43	7
301 Dolakha								
Total	932	14	623	220	24	29	22	0
Municipality	463	9	272	142	16	9	15	0
Rural Municipality	469	5	351	78	8	20	7	0
302 Sindhupalchok								
Total	1,174	11	797	266	50	43	7	0
Municipality	608	10	439	140	7	12	0	0
Rural Municipality	566	1	358	126	43	31	7	0
303 Rasuwa								
Total	431	1	355	75	0	0	0	0
Rural Municipality	431	1	355	75	0	0	0	0
304 Dhading								
Total	1,834	22	1,439	154	50	154	11	4
Municipality	590	8	480	66	17	18	1	0
Rural Municipality	1,244	14	959	88	33	136	10	4
305 Nuwakot								
Total	1,242	18	946	178	53	41	3	3
Municipality	663	14	482	103	33	30	1	0
Rural Municipality	579	4	464	75	20	11	2	3
306 Kathmandu								
Total	21,894	567	6,892	10,696	1,334	1,929	425	51
Metropolitan City	13,015	274	3,447	7,057	597	1,272	364	4
Municipality	8,879	293	3,445	3,639	737	657	61	47
307 Bhaktapur								
Total	3,403	157	1,405	1,313	274	166	70	18
Municipality	3,403	157	1,405	1,313	274	166	70	18

1) NSIC stands for Nepal Standard Industrial Classification.

2) Includes "Not reported ", "Unknown" and so on.

Table 7-1 Number of Establishments by Section of Industrial Classification, Kind of Business Place and Local Level.

District and Local Level	Section of NSIC ¹⁾							
	I							
	Accommodation and Food Service							
	Kind of Business Place							
	Total	Street Business	Home Business	Business Building	Traditional Market	Modern Shopping Mall + Exclusive Block or Building	Others	Not Stated ²⁾
308 Lalitpur								
Total	4,351	183	1,283	2,154	360	281	61	29
Metropolitan City	2,856	156	663	1,505	248	205	53	26
Municipality	1,357	27	523	621	110	66	7	3
Rural Municipality	138	0	97	28	2	10	1	0
309 Kavrepalanchok								
Total	2,643	53	1,402	1,012	54	94	28	0
Municipality	2,229	52	1,103	906	53	90	25	0
Rural Municipality	414	1	299	106	1	4	3	0
310 Ramechhap								
Total	672	2	503	114	24	20	9	0
Municipality	273	0	215	42	8	4	4	0
Rural Municipality	399	2	288	72	16	16	5	0
311 Sindhuli								
Total	1,005	18	703	214	39	26	5	0
Municipality	512	5	328	142	12	22	3	0
Rural Municipality	493	13	375	72	27	4	2	0
312 Makwanpur								
Total	2,609	75	1,570	463	359	130	12	0
Sub-Metropolitan City	1,412	57	703	376	193	79	4	0
Municipality	356	2	247	50	36	19	2	0
Rural Municipality	841	16	620	37	130	32	6	0
313 Chitawan								
Total	4,839	373	2,966	831	308	329	32	0
Metropolitan City	2,929	268	1,554	673	262	155	17	0
Municipality	1,602	105	1,106	158	46	172	15	0
Rural Municipality	308	0	306	0	0	2	0	0

1) NSIC stands for Nepal Standard Industrial Classification.

2) Includes "Not reported ", "Unknown" and so on.

Table 7-1 Number of Establishments by Section of Industrial Classification, Kind of Business Place and Local Level.

District and Local Level	Section of NSIC ¹⁾							
	I							
	Accommodation and Food Service							
	Kind of Business Place							
	Total	Street Business	Home Business	Business Building	Traditional Market	Modern Shopping Mall + Exclusive Block or Building	Others	Not Stated ²⁾
Dolakha District	932	14	623	220	24	29	22	0
30101 GAURISHANKAR RURAL MUNICIPALITY	45	0	27	4	0	13	1	0
30102 BIGU RURAL MUNICIPALITY	71	1	58	8	4	0	0	0
30103 KALINCHOWK RURAL MUNICIPALITY	145	0	117	22	0	5	1	0
30104 BAITEDHAR RURAL MUNICIPALITY	92	0	61	27	3	0	1	0
30105 JIRI MUNICIPALITY	101	0	61	15	6	5	14	0
30106 TAMAKOSHI RURAL MUNICIPALITY	38	3	27	6	0	2	0	0
30107 MELUNG RURAL MUNICIPALITY	29	0	21	4	1	0	3	0
30108 SHAILUNG RURAL MUNICIPALITY	49	1	40	7	0	0	1	0
30109 BHIMESHWOR MUNICIPALITY	362	9	211	127	10	4	1	0
Sindhupalchok District	1,174	11	797	266	50	43	7	0
30201 BHOTEKOSHI RURAL MUNICIPALITY	46	0	35	5	5	1	0	0
30202 JUGAL RURAL MUNICIPALITY	39	0	33	5	1	0	0	0
30203 PANCHPOKHARI THANGPAL RURAL MUNICIPALITY	80	0	46	27	5	2	0	0
30204 HELAMBU RURAL MUNICIPALITY	93	0	75	5	1	12	0	0
30205 MELANCHI MUNICIPALITY	226	7	177	40	2	0	0	0
30206 INDRAWOTI RURAL MUNICIPALITY	85	0	41	16	17	7	4	0
30207 CHOUTARA SANGACHOWKGADHI MUNICIPALITY	274	3	201	56	5	9	0	0
30208 BALEPHI RURAL MUNICIPALITY	93	1	44	26	11	9	2	0
30209 BAHRABISE MUNICIPALITY	108	0	61	44	0	3	0	0
30210 TRIPURASUNDARI RURAL MUNICIPALITY	15	0	14	0	0	0	1	0
30211 LISANKHU PAKHAR RURAL MUNICIPALITY	84	0	57	25	2	0	0	0
30212 SUNKOSHI RURAL MUNICIPALITY	31	0	13	17	1	0	0	0
Rasuwa District	431	1	355	75	0	0	0	0
30301 GOSAIKUNDA RURAL MUNICIPALITY	283	1	232	50	0	0	0	0
30302 AMACHHODINMO RURAL MUNICIPALITY	31	0	30	1	0	0	0	0
30303 UTTARGAYA RURAL MUNICIPALITY	33	0	32	1	0	0	0	0
30304 KALIKA RURAL MUNICIPALITY	73	0	54	19	0	0	0	0
30305 NAUKUNDA RURAL MUNICIPALITY	11	0	7	4	0	0	0	0
Dhading District	1,834	22	1,439	154	50	154	11	4
30401 RUBI VALLEY RURAL MUNICIPALITY	23	0	22	1	0	0	0	0
30402 KHANIYABAS RURAL MUNICIPALITY	40	0	37	1	2	0	0	0
30403 GANGA JAMUNA RURAL MUNICIPALITY	46	0	40	3	1	2	0	0
30404 TRIPURASUNDARI RURAL MUNICIPALITY	113	2	90	12	2	0	7	0
30405 NETRAWATI DABAJONG RURAL MUNICIPALITY	41	0	24	3	7	7	0	0
30406 NILKHANDA MUNICIPALITY	301	8	251	21	5	16	0	0
30407 JWALAMUKHI RURAL MUNICIPALITY	71	0	63	4	2	2	0	0
30408 SIDDDHALEK RURAL MUNICIPALITY	57	0	54	2	1	0	0	0
30409 BENIGHAT RORANG RURAL MUNICIPALITY	256	2	208	30	3	10	2	1
30410 GAJURI RURAL MUNICIPALITY	244	3	105	16	6	112	1	1
30411 GALCHHI RURAL MUNICIPALITY	145	6	125	10	2	1	0	1
30412 THAKRE RURAL MUNICIPALITY	208	1	191	6	7	2	0	1
30413 DHUNIBENSHI MUNICIPALITY	289	0	229	45	12	2	1	0
Nuwakot District	1,242	18	946	178	53	41	3	3
30501 DUPCHESHWOR RURAL MUNICIPALITY	92	0	87	2	2	0	1	0
30502 TADI RURAL MUNICIPALITY	64	0	58	2	4	0	0	0
30503 SURYAGADHI RURAL MUNICIPALITY	42	1	35	6	0	0	0	0
30504 BIDUR MUNICIPALITY	566	14	398	97	27	29	1	0
30505 KISPANG RURAL MUNICIPALITY	68	0	59	9	0	0	0	0
30506 MYAGANG RURAL MUNICIPALITY	50	0	25	22	1	2	0	0
30507 TARAKESHWOR RURAL MUNICIPALITY	37	0	34	0	2	1	0	0
30508 BELKOTGADHI MUNICIPALITY	97	0	84	6	6	1	0	0
30509 LIKHU RURAL MUNICIPALITY	65	1	37	21	5	0	1	0
30510 PANCHAKANYA RURAL MUNICIPALITY	19	0	13	5	1	0	0	0
30511 SHIVAPURI RURAL MUNICIPALITY	47	2	35	2	5	3	0	0
30512 KAKANI RURAL MUNICIPALITY	95	0	81	6	0	5	0	3

1) NSIC stands for Nepal Standard Industrial Classification.

2) Includes "Not reported", "Unknown" and so on.

Table 7-1 Number of Establishments by Section of Industrial Classification, Kind of Business Place and Local Level.

District and Local Level	Section of NSIC ¹⁾							
	I							
	Accommodation and Food Service							
	Kind of Business Place							
	Total	Street Business	Home Business	Business Building	Traditional Market	Modern Shopping Mall + Exclusive Block or Building	Others	Not Stated ²⁾
Kathmandu District	21,894	567	6,892	10,696	1,334	1,929	425	51
30601 SHANKHARAPUR MUNICIPALITY	253	0	155	54	36	5	0	3
30602 KAGESHWORI MANAHARA MUNICIPALITY	689	22	264	226	146	28	0	3
30603 GOKARNESHWOR MUNICIPALITY	1,474	48	631	674	84	29	6	2
30604 BUDHANILKHANTHA MUNICIPALITY	1,252	26	340	762	40	64	14	6
30605 TOKHA MUNICIPALITY	1,380	35	484	383	70	383	11	14
30606 TARAKESHWOR MUNICIPALITY	713	12	188	394	71	43	3	2
30607 NAGARJUN MUNICIPALITY	640	13	274	262	68	13	7	3
30608 KATHMANDU METROPOLITIAN CITY	13,015	274	3,447	7,057	597	1,272	364	4
30609 KIRTIPUR MUNICIPALITY	783	53	340	236	80	56	7	11
30610 CHANDRAGIRI MUNICIPALITY	1,359	73	567	569	114	25	8	3
30611 DAKSHINKALI MUNICIPALITY	336	11	202	79	28	11	5	0
Bhaktapur District	3,403	157	1,405	1,313	274	166	70	18
30701 CHANGUNARAYAN MUNICIPALITY	601	12	380	92	77	36	4	0
30702 BHAKTAPUR MUNICIPALITY	980	71	354	455	52	41	2	5
30703 MADHYAPUR THIMI MUNICIPALITY	941	33	272	450	83	57	41	5
30704 SURYABINAYAK MUNICIPALITY	881	41	399	316	62	32	23	8
Lalitpur District	4,351	183	1,283	2,154	360	281	61	29
30801 MAHALAXMI MUNICIPALITY	684	13	188	383	83	12	4	1
30802 LALITPUR METROPOLITIAN CITY	2,856	156	663	1,505	248	205	53	26
30803 GODAWARI MUNICIPALITY	673	14	335	238	27	54	3	2
30804 KONJYOSOM RURAL MUNICIPALITY	58	0	48	10	0	0	0	0
30805 MAHANKAL RURAL MUNICIPALITY	34	0	16	11	2	5	0	0
30806 BAGMATI RURAL MUNICIPALITY	46	0	33	7	0	5	1	0
Kavrepalanchok District	2,643	53	1,402	1,012	54	94	28	0
30901 CHAURI DEURALI RURAL MUNICIPALITY	56	0	39	17	0	0	0	0
30902 BHUMLU RURAL MUNICIPALITY	84	1	63	17	1	2	0	0
30903 MANDAN DEUPUR MUNICIPALITY	192	3	94	63	0	31	1	0
30904 BANEPA MUNICIPALITY	706	8	284	342	40	12	20	0
30905 DHULIKHEL MUNICIPALITY	441	22	244	148	2	24	1	0
30906 PANCHKHAL MUNICIPALITY	282	7	166	102	0		2	0
30907 TEMAL RURAL MUNICIPALITY	51	0	37	14	0	0	0	0
30908 NAMOBUDDHA MUNICIPALITY	233	4	124	83	4	17	1	0
30909 PANAUTI MUNICIPALITY	375	8	191	168	7	1	0	0
30910 BETHANCHOWK RURAL MUNICIPALITY	73	0	61	12	0	0	0	0
30911 ROSHI RURAL MUNICIPALITY	121	0	83	35	0	0	3	0
30912 MAHABHARAT RURAL MUNICIPALITY	18	0	9	8	0	1	0	0
30913 KHANIKHOLA RURAL MUNICIPALITY	11	0	7	3	0	1	0	0
Ramechhap District	672	2	503	114	24	20	9	0
31001 UMAKUNDA RURAL MUNICIPALITY	90	0	82	5	0	2	1	0
31002 GOKULGANGA RURAL MUNICIPALITY	107	0	78	27	2	0	0	0
31003 LIKHU TAMAKOSHI RURAL MUNICIPALITY	79	0	36	22	9	11	1	0
31004 RAMECHHAP MUNICIPALITY	96	0	78	11	3	1	3	0
31005 MANTHALI MUNICIPALITY	177	0	137	31	5	3	1	0
31006 KHANDADEVI RURAL MUNICIPALITY	48	2	37	4	1	2	2	0
31007 DORAMBA RURAL MUNICIPALITY	45	0	33	9	2	0	1	0
31008 SUNAPATI RURAL MUNICIPALITY	30	0	22	5	2	1	0	0
Sindhuli District	1,005	18	703	214	39	26	5	0
31101 DUDHOULI MUNICIPALITY	102	0	73	15	3	11	0	0
31102 PHIKKAL RURAL MUNICIPALITY	23	0	18	2	3	0	0	0
31103 TINPATAN RURAL MUNICIPALITY	52	3	43	2	4	0	0	0
31104 GOLANJOR RURAL MUNICIPALITY	121	0	90	14	15	2	0	0
31105 KAMALAMAI MUNICIPALITY	410	5	255	127	9	11	3	0
31106 SUNKOSHI RURAL MUNICIPALITY	160	9	131	17	2	1	0	0
31107 GHYANGLEKHA RURAL MUNICIPALITY	26	0	17	9	0	0	0	0
31108 MARIN RURAL MUNICIPALITY	74	1	55	16	2	0	0	0
31109 HARIHARPURGAGHI RURAL MUNICIPALITY	37	0	21	12	1	1	2	0

1) NSIC stands for Nepal Standard Industrial Classification.

2) Includes "Not reported ", "Unknown" and so on.

Table 7-1 Number of Establishments by Section of Industrial Classification, Kind of Business Place and Local Level.

District and Local Level	Section of NSIC ¹⁾							
	I							
	Accommodation and Food Service							
	Kind of Business Place							
	Total	Street Business	Home Business	Business Building	Traditional Market	Modern Shopping Mall + Exclusive Block or Building	Others	Not Stated ²⁾
Makwanpur District	2,609	75	1,570	463	359	130	12	0
31201 INDRASAROWAR RURAL MUNICIPALITY	144	0	78	26	21	19	0	0
31202 THAHA MUNICIPALITY	356	2	247	50	36	19	2	0
31203 KAILASH RURAL MUNICIPALITY	40	0	40	0	0	0	0	0
31204 RAKSIRANG RURAL MUNICIPALITY	47	0	30	0	16	0	1	0
31205 MANAHARI RURAL MUNICIPALITY	233	8	174	6	39	5	1	0
31206 HETAUDA SUB-METROPOLITIAN CITY	1,412	57	703	376	193	79	4	0
31207 BHIMPHEDE RURAL MUNICIPALITY	146	2	116	0	23	3	2	0
31208 MAKAWANPURGADHI RURAL MUNICIPALITY	83	2	54	0	25	2	0	0
31209 BAKAIYA RURAL MUNICIPALITY	68	0	64	1	1	2	0	0
31210 BAGMATI RURAL MUNICIPALITY	80	4	64	4	5	1	2	0
Chitawan District	4,839	373	2,966	831	308	329	32	0
31301 RAPTI MUNICIPALITY	204	17	165	17	1	4	0	0
31302 KALIKA MUNICIPALITY	225	13	181	26	0	4	1	0
31303 ICHCHHA KAMANA RURAL MUNICIPALITY	308	0	306	0	0	2	0	0
31304 BHARATPUR METROPOLITIAN CITY	2,929	268	1,554	673	262	155	17	0
31305 RATNANAGAR MUNICIPALITY	691	36	407	69	26	146	7	0
31306 KHAIRAHANI MUNICIPALITY	344	24	256	30	19	12	3	0
31307 MADI MUNICIPALITY	138	15	97	16	0	6	4	0

1) NSIC stands for Nepal Standard Industrial Classification.

2) Includes "Not reported", "Unknown" and so on.

Table 7-1 Number of Establishments by Section of Industrial Classification, Kind of Business Place and Local Level.

District and Local Level	Section of NSIC ¹⁾							
	K							
	Financial and Insurance							
	Kind of Business Place							
	Total	Street Business	Home Business	Business Building	Traditional Market	Modern Shopping Mall + Exclusive Block or Building	Others	Not Stated ²⁾
Bagamati Province								
Total	7,091	0	707	3,951	113	1,403	880	37
Metropolitan City	2,885	0	144	1,855	54	763	65	4
Sub-Metropolitan City	195	0	40	104	1	49	1	0
Municipality	2,730	0	364	1,586	39	441	275	25
Rural Municipality	1,281	0	159	406	19	150	539	8
301 Dolakha								
Total	321	0	42	121	2	28	128	0
Municipality	113	0	17	64	1	9	22	0
Rural Municipality	208	0	25	57	1	19	106	0
302 Sindhupalchok								
Total	243	0	30	128	5	27	53	0
Municipality	142	0	20	76	1	17	28	0
Rural Municipality	101	0	10	52	4	10	25	0
303 Rasuwa								
Total	36	0	5	25	0	5	1	0
Rural Municipality	36	0	5	25	0	5	1	0
304 Dhading								
Total	380	0	49	90	9	54	177	1
Municipality	85	0	18	37	0	20	10	0
Rural Municipality	295	0	31	53	9	34	167	1
305 Nuwakot								
Total	265	0	66	107	9	37	38	8
Municipality	150	0	38	70	6	20	15	1
Rural Municipality	115	0	28	37	3	17	23	7
306 Kathmandu								
Total	2,998	0	168	1,914	59	748	84	25
Metropolitan City	2,286	0	83	1,493	37	614	56	3
Municipality	712	0	85	421	22	134	28	22
307 Bhaktapur								
Total	496	0	44	328	5	84	34	1
Municipality	496	0	44	328	5	84	34	1

1) NSIC stands for Nepal Standard Industrial Classification.

2) Includes "Not reported ", "Unknown" and so on.

Table 7-1 Number of Establishments by Section of Industrial Classification, Kind of Business Place and Local Level.

District and Local Level	Section of NSIC ¹⁾							
	K							
	Financial and Insurance							
	Kind of Business Place							
	Total	Street Business	Home Business	Business Building	Traditional Market	Modern Shopping Mall + Exclusive Block or Building	Others	Not Stated ²⁾
308 Lalitpur								
Total	500	0	29	337	5	117	10	2
Metropolitan City	353	0	15	233	4	92	8	1
Municipality	121	0	12	89	1	17	1	1
Rural Municipality	26	0	2	15	0	8	1	0
309 Kavrepalanchok								
Total	497	0	59	325	2	70	41	0
Municipality	412	0	43	286	2	62	19	0
Rural Municipality	85	0	16	39	0	8	22	0
310 Ramechhap								
Total	405	0	27	90	1	16	271	0
Municipality	171	0	21	46	0	4	100	0
Rural Municipality	234	0	6	44	1	12	171	0
311 Sindhuli								
Total	189	0	11	144	1	7	26	0
Municipality	105	0	6	85	1	5	8	0
Rural Municipality	84	0	5	59	0	2	18	0
312 Makwanpur								
Total	319	0	78	145	2	90	4	0
Sub-Metropolitan City	195	0	40	104	1	49	1	0
Municipality	35	0	9	20	0	6	0	0
Rural Municipality	89	0	29	21	1	35	3	0
313 Chitawan								
Total	442	0	99	197	13	120	13	0
Metropolitan City	246	0	46	129	13	57	1	0
Municipality	188	0	51	64	0	63	10	0
Rural Municipality	8	0	2	4	0	0	2	0

1) NSIC stands for Nepal Standard Industrial Classification.

2) Includes "Not reported ", "Unknown" and so on.

Table 7-1 Number of Establishments by Section of Industrial Classification, Kind of Business Place and Local Level.

District and Local Level	Section of NSIC ¹⁾							
	K							
	Financial and Insurance							
	Kind of Business Place							
	Total	Street Business	Home Business	Business Building	Traditional Market	Modern Shopping Mall + Exclusive Block or Building	Others	Not Stated ²⁾
Dolakha District	321	0	42	121	2	28	128	0
30101 GAURISHANKAR RURAL MUNICIPALITY	14	0	1	3	0	4	6	0
30102 BIGU RURAL MUNICIPALITY	34	0	2	1	0	1	30	0
30103 KALINCHOWK RURAL MUNICIPALITY	31	0	1	19	0	3	8	0
30104 BAITEDHAR RURAL MUNICIPALITY	27	0	6	10	0	6	5	0
30105 JIRI MUNICIPALITY	24	0	2	8	1	5	8	0
30106 TAMAKOSHI RURAL MUNICIPALITY	48	0	7	7	0	5	29	0
30107 MELUNG RURAL MUNICIPALITY	28	0	7	7	0	0	14	0
30108 SHAILUNG RURAL MUNICIPALITY	26	0	1	10	1	0	14	0
30109 BHIMESHWOR MUNICIPALITY	89	0	15	56	0	4	14	0
Sindhupalchok District	243	0	30	128	5	27	53	0
30201 BHOTEKOSHI RURAL MUNICIPALITY	1	0	0	0	0	1	0	0
30202 JUGAL RURAL MUNICIPALITY	6	0	1	4	0	0	1	0
30203 PANCHPOKHARI THANGPAL RURAL MUNICIPALITY	20	0	2	10	0	0	8	0
30204 HELAMBU RURAL MUNICIPALITY	6	0	2	2	0	1	1	0
30205 MELANCHI MUNICIPALITY	43	0	5	36	0	1	1	0
30206 INDRAWOTI RURAL MUNICIPALITY	26	0	2	8	1	5	10	0
30207 CHOUTARA SANGACHOWKGADHI MUNICIPALITY	65	0	11	26	1	6	21	0
30208 BALEPHI RURAL MUNICIPALITY	7	0	0	4	0	3	0	0
30209 BHRABISE MUNICIPALITY	34	0	4	14	0	10	6	0
30210 TRIPURASUNDARI RURAL MUNICIPALITY	8	0	1	4	3	0	0	0
30211 LISANKHU PAKHAR RURAL MUNICIPALITY	15	0	0	10	0	0	5	0
30212 SUNKOSHI RURAL MUNICIPALITY	12	0	2	10	0	0	0	0
Rasuwa District	36	0	5	25	0	5	1	0
30301 GOSAIKUNDA RURAL MUNICIPALITY	16	0	1	11	0	4	0	0
30302 AMACHHODINMO RURAL MUNICIPALITY	1	0	1	0	0	0	0	0
30303 UTTARGAYA RURAL MUNICIPALITY	13	0	2	9	0	1	1	0
30304 KALIKA RURAL MUNICIPALITY	6	0	1	5	0	0	0	0
30305 NAUKUNDA RURAL MUNICIPALITY	0	0	0	0	0	0	0	0
Dhading District	380	0	49	90	9	54	177	1
30401 RUBI VALLEY RURAL MUNICIPALITY	2	0	0	1	0	1	0	0
30402 KHANIYABAS RURAL MUNICIPALITY	10	0	2	0	0	0	8	0
30403 GANGA JAMUNA RURAL MUNICIPALITY	52	0	3	2	2	4	41	0
30404 TRIPURASUNDARI RURAL MUNICIPALITY	98	0	4	7	1	4	82	0
30405 NETRAWATI DABAJONG RURAL MUNICIPALITY	21	0	4	2	4	2	9	0
30406 NILKHANDA MUNICIPALITY	61	0	10	25	0	17	9	0
30407 JWALAMUKHI RURAL MUNICIPALITY	19	0	7	2	1	2	7	0
30408 SIDDHALEK RURAL MUNICIPALITY	13	0	2	4	1	2	4	0
30409 BENIGHAT RORANG RURAL MUNICIPALITY	11	0	1	9	0	1	0	0
30410 GAJURI RURAL MUNICIPALITY	29	0	3	7	0	13	6	0
30411 GALCHHI RURAL MUNICIPALITY	32	0	3	17	0	2	10	0
30412 THAKRE RURAL MUNICIPALITY	8	0	2	2	0	3	0	1
30413 DHUNIBENSHI MUNICIPALITY	24	0	8	12	0	3	1	0
Nuwakot District	265	0	66	107	9	37	38	8
30501 DUPCHESHWOR RURAL MUNICIPALITY	11	0	2	4	0	0	5	0
30502 TADI RURAL MUNICIPALITY	17	0	3	8	0	2	4	0
30503 SURYAGADHI RURAL MUNICIPALITY	13	0	4	6	0	2	1	0
30504 BIDUR MUNICIPALITY	91	0	20	52	0	16	2	1
30505 KISPANG RURAL MUNICIPALITY	4	0	3	0	0	0	1	0
30506 MYAGANG RURAL MUNICIPALITY	6	0	0	3	0	3	0	0
30507 TARAKESHWOR RURAL MUNICIPALITY	8	0	4	1	1	0	2	0
30508 BELKOTGADHI MUNICIPALITY	59	0	18	18	6	4	13	0
30509 LIKHU RURAL MUNICIPALITY	15	0	1	6	0	1	3	4
30510 PANCHAKANYA RURAL MUNICIPALITY	14	0	2	2	2	3	5	0
30511 SHIVAPURI RURAL MUNICIPALITY	8	0	1	1	0	3	2	1
30512 KAKANI RURAL MUNICIPALITY	19	0	8	6	0	3	0	2

1) NSIC stands for Nepal Standard Industrial Classification.

2) Includes "Not reported", "Unknown" and so on.

Table 7-1 Number of Establishments by Section of Industrial Classification, Kind of Business Place and Local Level.

District and Local Level	Section of NSIC ¹⁾							
	K							
	Financial and Insurance							
	Kind of Business Place							
	Total	Street Business	Home Business	Business Building	Traditional Market	Modern Shopping Mall + Exclusive Block or Building	Others	Not Stated ²⁾
Kathmandu District	2,998	0	168	1,914	59	748	84	25
30601 SHANKHARAPUR MUNICIPALITY	26	0	0	17	4	5	0	0
30602 KAGESHWORI MANAHARA MUNICIPALITY	39	0	2	31	0	6	0	0
30603 GOKARNESHWOR MUNICIPALITY	89	0	11	54	0	24	0	0
30604 BUDHANILKHANTHA MUNICIPALITY	90	0	4	56	0	27	3	0
30605 TOKHA MUNICIPALITY	113	0	15	67	0	27	1	3
30606 TARAKESHWOR MUNICIPALITY	44	0	2	30	2	10	0	0
30607 NAGARJUN MUNICIPALITY	32	0	10	15	0	5	1	1
30608 KATHMANDU METROPOLITIAN CITY	2,286	0	83	1,493	37	614	56	3
30609 KIRTIPUR MUNICIPALITY	119	0	19	49	1	16	17	17
30610 CHANDRAGIRI MUNICIPALITY	137	0	15	92	15	10	5	0
30611 DAKSHINKALI MUNICIPALITY	23	0	7	10	0	4	1	1
Bhaktapur District	496	0	44	328	5	84	34	1
30701 CHANGUNARAYAN MUNICIPALITY	56	0	10	28	1	4	13	0
30702 BHAKTAPUR MUNICIPALITY	179	0	12	147	0	18	2	0
30703 MADHYAPUR THIMI MUNICIPALITY	135	0	5	88	2	37	3	0
30704 SURYABINAYAK MUNICIPALITY	126	0	17	65	2	25	16	1
Lalitpur District	500	0	29	337	5	117	10	2
30801 MAHALAXMI MUNICIPALITY	54	0	7	39	1	6	0	1
30802 LALITPUR METROPOLITIAN CITY	353	0	15	233	4	92	8	1
30803 GODAWARI MUNICIPALITY	67	0	5	50	0	11	1	0
30804 KONJYOSOM RURAL MUNICIPALITY	6	0	1	2	0	3	0	0
30805 MAHANKAL RURAL MUNICIPALITY	11	0	0	8	0	3	0	0
30806 BAGMATI RURAL MUNICIPALITY	9	0	1	5	0	2	1	0
Kavrepalanchok District	497	0	59	325	2	70	41	0
30901 CHAURI DEURALI RURAL MUNICIPALITY	7	0	1	4	0	0	2	0
30902 BHUMLU RURAL MUNICIPALITY	19	0	9	10	0	0	0	0
30903 MANDAN DEUPUR MUNICIPALITY	27	0	3	22	0	1	1	0
30904 BANEPA MUNICIPALITY	228	0	14	171	1	32	10	0
30905 DHULIKHEL MUNICIPALITY	31	0	9	18	0	4	0	0
30906 PANCHKHAL MUNICIPALITY	41	0	8	15	1		3	0
30907 TEMAL RURAL MUNICIPALITY	11	0	2	4	0	1	4	0
30908 NAMOBUDDHA MUNICIPALITY	31	0	5	17	0	6	3	0
30909 PANAUTI MUNICIPALITY	54	0	4	43	0	5	2	0
30910 BETHANCHOWK RURAL MUNICIPALITY	13	0	2	6	0	4	1	0
30911 ROSHI RURAL MUNICIPALITY	17	0	2	11	0	3	1	0
30912 MAHABHARAT RURAL MUNICIPALITY	2	0	0	2	0	0	0	0
30913 KHANIKHOLA RURAL MUNICIPALITY	16	0	0	2	0	0	14	0
Ramechhap District	405	0	27	90	1	16	271	0
31001 UMAKUNDA RURAL MUNICIPALITY	105	0	0	6	0	4	95	0
31002 GOKULGANGA RURAL MUNICIPALITY	31	0	0	16	0	1	14	0
31003 LIKHU TAMAKOSHI RURAL MUNICIPALITY	39	0	3	9	0	2	25	0
31004 RAMECHHAP MUNICIPALITY	55	0	16	10	0	1	28	0
31005 MANTHALI MUNICIPALITY	116	0	5	36	0	3	72	0
31006 KHANDADEVI RURAL MUNICIPALITY	11	0	1	3	1	3	3	0
31007 DORAMBA RURAL MUNICIPALITY	37	0	1	8	0	1	27	0
31008 SUNAPATI RURAL MUNICIPALITY	11	0	1	2	0	1	7	0
Sindhuli District	189	0	11	144	1	7	26	0
31101 DUDHOULI MUNICIPALITY	22	0	3	15	1	1	2	0
31102 PHIKKAL RURAL MUNICIPALITY	14	0	1	8	0	1	4	0
31103 TINPATAN RURAL MUNICIPALITY	18	0	1	12	0	0	5	0
31104 GOLANJOR RURAL MUNICIPALITY	29	0	1	20	0	1	7	0
31105 KAMALAMAI MUNICIPALITY	83	0	3	70	0	4	6	0
31106 SUNKOSHI RURAL MUNICIPALITY	10	0	0	8	0	0	2	0
31107 GHYANGLEKHA RURAL MUNICIPALITY	4	0	0	4	0	0	0	0
31108 MARIN RURAL MUNICIPALITY	9	0	2	7	0	0	0	0
31109 HARIHARPURGAGHI RURAL MUNICIPALITY	0	0	0	0	0	0	0	0

1) NSIC stands for Nepal Standard Industrial Classification.

2) Includes "Not reported ", "Unknown" and so on.

Table 7-1 Number of Establishments by Section of Industrial Classification, Kind of Business Place and Local Level.

District and Local Level	Section of NSIC ¹⁾							
	K							
	Financial and Insurance							
	Kind of Business Place							
	Total	Street Business	Home Business	Business Building	Traditional Market	Modern Shopping Mall + Exclusive Block or Building	Others	Not Stated ²⁾
Makwanpur District	319	0	78	145	2	90	4	0
31201 INDRASAROWAR RURAL MUNICIPALITY	9	0	2	3	0	4	0	0
31202 THAHA MUNICIPALITY	35	0	9	20	0	6	0	0
31203 KAILASH RURAL MUNICIPALITY	5	0	2	1	0	2	0	0
31204 RAKSIRANG RURAL MUNICIPALITY	2	0	0	0	0	2	0	0
31205 MANAHARI RURAL MUNICIPALITY	21	0	1	12	0	8	0	0
31206 HETAUDA SUB-METROPOLITIAN CITY	195	0	40	104	1	49	1	0
31207 BHIMPHEDE RURAL MUNICIPALITY	15	0	4	1	0	9	1	0
31208 MAKAWANPURGADHI RURAL MUNICIPALITY	10	0	4	1	1	4	0	0
31209 BAKAIYA RURAL MUNICIPALITY	17	0	8	3	0	4	2	0
31210 BAGMATI RURAL MUNICIPALITY	10	0	8	0	0	2	0	0
Chitawan District	442	0	99	197	13	120	13	0
31301 RAPTI MUNICIPALITY	39	0	7	12	0	16	4	0
31302 KALIKA MUNICIPALITY	25	0	5	10	0	10	0	0
31303 ICHCHHA KAMANA RURAL MUNICIPALITY	8	0	2	4	0	0	2	0
31304 BHARATPUR METROPOLITIAN CITY	246	0	46	129	13	57	1	0
31305 RATNANAGAR MUNICIPALITY	57	0	19	20	0	18	0	0
31306 KHAIRAHANI MUNICIPALITY	53	0	18	14	0	15	6	0
31307 MADI MUNICIPALITY	14	0	2	8	0	4	0	0

1) NSIC stands for Nepal Standard Industrial Classification.

2) Includes "Not reported", "Unknown" and so on.

Table 7-1 Number of Establishments by Section of Industrial Classification, Kind of Business Place and Local Level.

District and Local Level	Section of NSIC ¹⁾							
	P							
	Education							
	Kind of Business Place							
	Total	Street Business	Home Business	Business Building	Traditional Market	Modern Shopping Mall + Exclusive Block or Building	Others	Not Stated ²⁾
Bagamati Province								
Total	10,030	0	642	2,598	37	6,474	224	55
Metropolitan City	3,158	0	226	1,623	26	1,220	58	5
Sub-Metropolitan City	211	0	30	41	1	138	1	0
Municipality	3,522	0	289	701	8	2,381	94	49
Rural Municipality	3,139	0	97	233	2	2,735	71	1
301 Dolakha								
Total	401	0	11	46	0	336	8	0
Municipality	112	0	7	20	0	82	3	0
Rural Municipality	289	0	4	26	0	254	5	0
302 Sindhupalchok								
Total	574	0	21	47	0	500	6	0
Municipality	238	0	11	25	0	202	0	0
Rural Municipality	336	0	10	22	0	298	6	0
303 Rasuwa								
Total	85	0	10	13	0	61	1	0
Rural Municipality	85	0	10	13	0	61	1	0
304 Dhading								
Total	617	0	49	71	0	484	12	1
Municipality	162	0	17	34	0	110	1	0
Rural Municipality	455	0	32	37	0	374	11	1
305 Nuwakot								
Total	567	0	26	40	1	492	8	0
Municipality	168	0	15	9	1	137	6	0
Rural Municipality	399	0	11	31	0	355	2	0
306 Kathmandu								
Total	3,198	0	243	1,520	29	1,295	65	46
Metropolitan City	2,220	0	134	1,264	22	756	42	2
Municipality	978	0	109	256	7	539	23	44
307 Bhaktapur								
Total	512	0	42	159	0	283	23	5
Municipality	512	0	42	159	0	283	23	5

1) NSIC stands for Nepal Standard Industrial Classification.

2) Includes "Not reported ", "Unknown" and so on.

Table 7-1 Number of Establishments by Section of Industrial Classification, Kind of Business Place and Local Level.

District and Local Level	Section of NSIC ¹⁾							
	P							
	Education							
	Kind of Business Place							
	Total	Street Business	Home Business	Business Building	Traditional Market	Modern Shopping Mall + Exclusive Block or Building	Others	Not Stated ²⁾
308 Lalitpur								
Total	826	0	81	289	4	415	34	3
Metropolitan City	525	0	49	233	4	228	8	3
Municipality	201	0	29	48	0	116	8	0
Rural Municipality	100	0	3	8	0	71	18	0
309 Kavrepalanchok								
Total	720	0	22	112	0	574	12	0
Municipality	381	0	18	81	0	271	11	0
Rural Municipality	339	0	4	31	0	303	1	0
310 Ramechhap								
Total	431	0	6	50	0	357	18	0
Municipality	149	0	6	21	0	110	12	0
Rural Municipality	282	0	0	29	0	247	6	0
311 Sindhuli								
Total	642	0	8	30	0	595	9	0
Municipality	232	0	5	19	0	204	4	0
Rural Municipality	410	0	3	11	0	391	5	0
312 Makwanpur								
Total	663	0	46	61	3	545	8	0
Sub-Metropolitan City	211	0	30	41	1	138	1	0
Municipality	57	0	0	0	0	57	0	0
Rural Municipality	395	0	16	20	2	350	7	0
313 Chitawan								
Total	794	0	77	160	0	537	20	0
Metropolitan City	413	0	43	126	0	236	8	0
Municipality	332	0	30	29	0	270	3	0
Rural Municipality	49	0	4	5	0	31	9	0

1) NSIC stands for Nepal Standard Industrial Classification.

2) Includes "Not reported ", "Unknown" and so on.

Table 7-1 Number of Establishments by Section of Industrial Classification, Kind of Business Place and Local Level.

District and Local Level	Section of NSIC ¹⁾							
	P							
	Education							
	Kind of Business Place							
	Total	Street Business	Home Business	Business Building	Traditional Market	Modern Shopping Mall + Exclusive Block or Building	Others	Not Stated ²⁾
Dolakha District	401	0	11	46	0	336	8	0
30101 GAURISHANKAR RURAL MUNICIPALITY	48	0	0	0	0	48	0	0
30102 BIGU RURAL MUNICIPALITY	41	0	0	5	0	33	3	0
30103 KALINCHOWK RURAL MUNICIPALITY	55	0	1	14	0	40	0	0
30104 BAITEDHAR RURAL MUNICIPALITY	35	0	1	2	0	31	1	0
30105 JIRI MUNICIPALITY	37	0	1	1	0	33	2	0
30106 TAMAKOSHI RURAL MUNICIPALITY	39	0	0	2	0	36	1	0
30107 MELUNG RURAL MUNICIPALITY	38	0	1	2	0	35	0	0
30108 SHAILUNG RURAL MUNICIPALITY	33	0	1	1	0	31	0	0
30109 BHIMESHWOR MUNICIPALITY	75	0	6	19	0	49	1	0
Sindhupalchok District	574	0	21	47	0	500	6	0
30201 BHOTEKOSHI RURAL MUNICIPALITY	30	0	0	0	0	30	0	0
30202 JUGAL RURAL MUNICIPALITY	44	0	1	1	0	42	0	0
30203 PANCHPOKHARI THANGPAL RURAL MUNICIPALITY	35	0	1	4	0	30	0	0
30204 HELAMBU RURAL MUNICIPALITY	36	0	2	1	0	33	0	0
30205 MELANCHI MUNICIPALITY	84	0	3	12	0	69	0	0
30206 INDRAWOTI RURAL MUNICIPALITY	56	0	3	2	0	45	6	0
30207 CHOUTARA SANGACHOWKGADHI MUNICIPALITY	93	0	6	6	0	81	0	0
30208 BALEPHI RURAL MUNICIPALITY	32	0	1	5	0	26	0	0
30209 BAHRABISE MUNICIPALITY	61	0	2	7	0	52	0	0
30210 TRIPURASUNDARI RURAL MUNICIPALITY	30	0	0	1	0	29	0	0
30211 LISANKHU PAKHAR RURAL MUNICIPALITY	30	0	1	5	0	24	0	0
30212 SUNKOSHI RURAL MUNICIPALITY	43	0	1	3	0	39	0	0
Rasuwa District	85	0	10	13	0	61	1	0
30301 GOSAIKUNDA RURAL MUNICIPALITY	9	0	0	0	0	9	0	0
30302 AMACHHODINMO RURAL MUNICIPALITY	12	0	2	1	0	9	0	0
30303 UTTARGAYA RURAL MUNICIPALITY	20	0	4	5	0	11	0	0
30304 KALIKA RURAL MUNICIPALITY	16	0	2	6	0	7	1	0
30305 NAUKUNDA RURAL MUNICIPALITY	28	0	2	1	0	25	0	0
Dhading District	617	0	49	71	0	484	12	1
30401 RUBI VALLEY RURAL MUNICIPALITY	23	0	1	2	0	15	5	0
30402 KHANIYABAS RURAL MUNICIPALITY	28	0	2	7	0	19	0	0
30403 GANGA JAMUNA RURAL MUNICIPALITY	52	0	6	1	0	44	1	0
30404 TRIPURASUNDARI RURAL MUNICIPALITY	43	0	1	1	0	40	1	0
30405 NETRAWATI DABAJONG RURAL MUNICIPALITY	29	0	0	0	0	29	0	0
30406 NILKANTHA MUNICIPALITY	116	0	13	31	0	71	1	0
30407 JWALAMUKHI RURAL MUNICIPALITY	47	0	1	3	0	43	0	0
30408 SIDDHALEK RURAL MUNICIPALITY	50	0	11	5	0	33	1	0
30409 BENIGHAT RORANG RURAL MUNICIPALITY	61	0	3	2	0	56	0	0
30410 GAJURI RURAL MUNICIPALITY	44	0	0	2	0	39	3	0
30411 GALCHHI RURAL MUNICIPALITY	40	0	1	10	0	28	0	1
30412 THAKRE RURAL MUNICIPALITY	38	0	6	4	0	28	0	0
30413 DHUNIBENSHI MUNICIPALITY	46	0	4	3	0	39	0	0
Nuwakot District	567	0	26	40	1	492	8	0
30501 DUPCHESHWOR RURAL MUNICIPALITY	61	0	3	15	0	43	0	0
30502 TADI RURAL MUNICIPALITY	45	0	1	2	0	42	0	0
30503 SURYAGADHI RURAL MUNICIPALITY	35	0	0	1	0	34	0	0
30504 BIDUR MUNICIPALITY	105	0	10	7	0	82	6	0
30505 KISPANG RURAL MUNICIPALITY	27	0	0	0	0	26	1	0
30506 MYAGANG RURAL MUNICIPALITY	29	0	1	4	0	24	0	0
30507 TARAKESHWOR RURAL MUNICIPALITY	37	0	4	0	0	33	0	0
30508 BELKOTGADHI MUNICIPALITY	63	0	5	2	1	55	0	0
30509 LIKHU RURAL MUNICIPALITY	26	0	0	0	0	26	0	0
30510 PANCHAKANYA RURAL MUNICIPALITY	33	0	0	4	0	29	0	0
30511 SHIVAPURI RURAL MUNICIPALITY	56	0	0	3	0	52	1	0
30512 KAKANI RURAL MUNICIPALITY	50	0	2	2	0	46	0	0

1) NSIC stands for Nepal Standard Industrial Classification.

2) Includes "Not reported", "Unknown" and so on.

Table 7-1 Number of Establishments by Section of Industrial Classification, Kind of Business Place and Local Level.

District and Local Level	Section of NSIC ¹⁾							
	P							
	Education							
	Kind of Business Place							
	Total	Street Business	Home Business	Business Building	Traditional Market	Modern Shopping Mall + Exclusive Block or Building	Others	Not Stated ²⁾
Kathmandu District	3,198	0	243	1,520	29	1,295	65	46
30601 SHANKHARAPUR MUNICIPALITY	23	0	1	1	0	20	1	0
30602 KAGESHWORI MANAHARA MUNICIPALITY	51	0	3	8	1	37	2	0
30603 GOKARNESHWOR MUNICIPALITY	116	0	16	41	0	59	0	0
30604 BUDHANILKHANTHA MUNICIPALITY	172	0	14	67	1	88	1	1
30605 TOKHA MUNICIPALITY	135	0	20	37	0	72	2	4
30606 TARAKESHWOR MUNICIPALITY	79	0	1	9	0	65	4	0
30607 NAGARJUN MUNICIPALITY	113	0	28	19	2	48	6	10
30608 KATHMANDU METROPOLITIAN CITY	2,220	0	134	1,264	22	756	42	2
30609 KIRTIPUR MUNICIPALITY	144	0	16	40	2	54	3	29
30610 CHANDRAGIRI MUNICIPALITY	108	0	6	25	0	76	1	0
30611 DAKSHINKALI MUNICIPALITY	37	0	4	9	1	20	3	0
Bhaktapur District	512	0	42	159	0	283	23	5
30701 CHANGUNARAYAN MUNICIPALITY	77	0	9	6	0	60	2	0
30702 BHAKTAPUR MUNICIPALITY	175	0	13	87	0	70	3	2
30703 MADHYAPUR THIMI MUNICIPALITY	135	0	7	43	0	77	5	3
30704 SURYABINAYAK MUNICIPALITY	125	0	13	23	0	76	13	0
Lalitpur District	826	0	81	289	4	415	34	3
30801 MAHALAXMI MUNICIPALITY	92	0	18	35	0	33	6	0
30802 LALITPUR METROPOLITIAN CITY	525	0	49	233	4	228	8	3
30803 GODAWARI MUNICIPALITY	109	0	11	13	0	83	2	0
30804 KONJYOSOM RURAL MUNICIPALITY	18	0	0	6	0	12	0	0
30805 MAHANKAL RURAL MUNICIPALITY	29	0	2	0	0	25	2	0
30806 BAGMATI RURAL MUNICIPALITY	53	0	1	2	0	34	16	0
Kavrepalanchok District	720	0	22	112	0	574	12	0
30901 CHAURI DEURALI RURAL MUNICIPALITY	57	0	0	5	0	52	0	0
30902 BHUMLU RURAL MUNICIPALITY	43	0	2	2	0	39	0	0
30903 MANDAN DEUPUR MUNICIPALITY	50	0	0	4	0	46	0	0
30904 BANEPA MUNICIPALITY	111	0	7	38	0	59	7	0
30905 DHULIKHEL MUNICIPALITY	49	0	7	6	0	34	2	0
30906 PANCHKHAL MUNICIPALITY	53	0	2	6	0	0	0	0
30907 TEMAL RURAL MUNICIPALITY	44	0	0	1	0	43	0	0
30908 NAMOBUDDHA MUNICIPALITY	55	0	0	3	0	50	2	0
30909 PANAUTI MUNICIPALITY	63	0	2	24	0	37	0	0
30910 BETHANCHOWK RURAL MUNICIPALITY	34	0	0	2	0	32	0	0
30911 ROSHI RURAL MUNICIPALITY	70	0	1	16	0	52	1	0
30912 MAHABHARAT RURAL MUNICIPALITY	53	0	1	3	0	49	0	0
30913 KHANIKHOLA RURAL MUNICIPALITY	38	0	0	2	0	36	0	0
Ramechhap District	431	0	6	50	0	357	18	0
31001 UMAKUNDA RURAL MUNICIPALITY	43	0	0	4	0	36	3	0
31002 GOKULGANGA RURAL MUNICIPALITY	43	0	0	5	0	37	1	0
31003 LIKHU TAMAKOSHI RURAL MUNICIPALITY	46	0	0	1	0	45	0	0
31004 RAMECHHAP MUNICIPALITY	63	0	4	11	0	46	2	0
31005 MANTHALI MUNICIPALITY	86	0	2	10	0	64	10	0
31006 KHANDADEVI RURAL MUNICIPALITY	57	0	0	0	0	56	1	0
31007 DORAMBA RURAL MUNICIPALITY	57	0	0	19	0	37	1	0
31008 SUNAPATI RURAL MUNICIPALITY	36	0	0	0	0	36	0	0
Sindhuli District	642	0	8	30	0	595	9	0
31101 DUDHOULI MUNICIPALITY	96	0	2	2	0	91	1	0
31102 PHIKKAL RURAL MUNICIPALITY	55	0	0	0	0	55	0	0
31103 TINPATAN RURAL MUNICIPALITY	100	0	1	1	0	98	0	0
31104 GOLANJOR RURAL MUNICIPALITY	64	0	0	8	0	56	0	0
31105 KAMALAMAI MUNICIPALITY	136	0	3	17	0	113	3	0
31106 SUNKOSHI RURAL MUNICIPALITY	56	0	1	0	0	53	2	0
31107 GHYANGLEKHA RURAL MUNICIPALITY	34	0	0	0	0	34	0	0
31108 MARIN RURAL MUNICIPALITY	49	0	0	2	0	44	3	0
31109 HARIHARPURGAGHI RURAL MUNICIPALITY	52	0	1	0	0	51	0	0

1) NSIC stands for Nepal Standard Industrial Classification.

2) Includes "Not reported ", "Unknown" and so on.

Table 7-1 Number of Establishments by Section of Industrial Classification, Kind of Business Place and Local Level.

District and Local Level	Section of NSIC ¹⁾							
	P							
	Education							
	Kind of Business Place							
	Total	Street Business	Home Business	Business Building	Traditional Market	Modern Shopping Mall + Exclusive Block or Building	Others	Not Stated ²⁾
Makwanpur District	663	0	46	61	3	545	8	0
31201 INDRASAROWAR RURAL MUNICIPALITY	25	0	0	4	0	21	0	0
31202 THAHA MUNICIPALITY	57	0	0	0	0	57	0	0
31203 KAILASH RURAL MUNICIPALITY	45	0	1	0	0	44	0	0
31204 RAKSIRANG RURAL MUNICIPALITY	47	0	0	0	0	47	0	0
31205 MANAHARI RURAL MUNICIPALITY	45	0	7	0	0	38	0	0
31206 HETAUDA SUB-METROPOLITIAN CITY	211	0	30	41	1	138	1	0
31207 BHIMPHEDE RURAL MUNICIPALITY	54	0	1	0	1	51	1	0
31208 MAKAWANPURGADHI RURAL MUNICIPALITY	46	0	0	2	0	44	0	0
31209 BAKAIYA RURAL MUNICIPALITY	82	0	6	1	0	71	4	0
31210 BAGMATI RURAL MUNICIPALITY	51	0	1	13	1	34	2	0
Chitawan District	794	0	77	160	0	537	20	0
31301 RAPTI MUNICIPALITY	74	0	5	4	0	64	1	0
31302 KALIKA MUNICIPALITY	49	0	5	3	0	41	0	0
31303 ICHCHHA KAMANA RURAL MUNICIPALITY	49	0	4	5	0	31	9	0
31304 BHARATPUR METROPOLITIAN CITY	413	0	43	126	0	236	8	0
31305 RATNANAGAR MUNICIPALITY	88	0	9	17	0	60	2	0
31306 KHAIRAHANI MUNICIPALITY	68	0	9	2	0	57	0	0
31307 MADI MUNICIPALITY	53	0	2	3	0	48	0	0

1) NSIC stands for Nepal Standard Industrial Classification.

2) Includes "Not reported", "Unknown" and so on.

Table 7-1 Number of Establishments by Section of Industrial Classification, Kind of Business Place and Local Level.

District and Local Level	Section of NSIC ¹⁾							
	Q							
	Human Health and Social Work							
	Kind of Business Place							
	Total	Street Business	Home Business	Business Building	Traditional Market	Modern Shopping Mall + Exclusive Block or Building	Others	Not Stated ²⁾
Bagamati Province								
Total	4,964	18	877	1,441	52	1,042	1,488	46
Metropolitan City	1,060	3	135	580	17	264	58	3
Sub-Metropolitan City	185	0	81	47	1	30	26	0
Municipality	1,854	7	304	528	14	375	593	33
Rural Municipality	1,865	8	357	286	20	373	811	10
301 Dolakha								
Total	445	5	72	82	1	47	238	0
Municipality	75	0	12	33	0	12	18	0
Rural Municipality	370	5	60	49	1	35	220	0
302 Sindhupalchok								
Total	508	0	107	79	0	81	241	0
Municipality	212	0	18	50	0	30	114	0
Rural Municipality	296	0	89	29	0	51	127	0
303 Rasuwa								
Total	27	0	3	11	0	13	0	0
Rural Municipality	27	0	3	11	0	13	0	0
304 Dhading								
Total	422	3	70	69	12	75	190	3
Municipality	58	0	16	14	0	16	12	0
Rural Municipality	364	3	54	55	12	59	178	3
305 Nuwakot								
Total	247	0	62	35	3	74	68	5
Municipality	64	0	17	11	1	19	16	0
Rural Municipality	183	0	45	24	2	55	52	5
306 Kathmandu								
Total	1,048	2	125	558	17	227	105	14
Metropolitan City	644	2	55	403	9	133	41	1
Municipality	404	0	70	155	8	94	64	13
307 Bhaktapur								
Total	463	4	40	105	2	36	256	20
Municipality	463	4	40	105	2	36	256	20

1) NSIC stands for Nepal Standard Industrial Classification.

2) Includes "Not reported ", "Unknown" and so on.

Table 7-1 Number of Establishments by Section of Industrial Classification, Kind of Business Place and Local Level.

District and Local Level	Section of NSIC ¹⁾							
	Q							
	Human Health and Social Work							
	Kind of Business Place							
	Total	Street Business	Home Business	Business Building	Traditional Market	Modern Shopping Mall + Exclusive Block or Building	Others	Not Stated ²⁾
308 Lalitpur								
Total	365	1	41	162	3	89	66	3
Metropolitan City	205	1	20	110	2	62	8	2
Municipality	73	0	13	36	1	18	5	0
Rural Municipality	87	0	8	16	0	9	53	1
309 Kavrepalanchok								
Total	398	1	72	103	1	90	131	0
Municipality	187	1	39	57	1	51	38	0
Rural Municipality	211	0	33	46	0	39	93	0
310 Ramechhap								
Total	199	1	21	25	3	55	93	1
Municipality	59	1	10	8	0	16	24	0
Rural Municipality	140	0	11	17	3	39	69	1
311 Sindhuli								
Total	166	0	39	67	0	52	8	0
Municipality	79	0	20	35	0	22	2	0
Rural Municipality	87	0	19	32	0	30	6	0
312 Makwanpur								
Total	271	0	108	54	3	79	27	0
Sub-Metropolitan City	185	0	81	47	1	30	26	0
Municipality	12	0	0	2	0	10	0	0
Rural Municipality	74	0	27	5	2	39	1	0
313 Chitawan								
Total	405	1	117	91	7	124	65	0
Metropolitan City	211	0	60	67	6	69	9	0
Municipality	168	1	49	22	1	51	44	0
Rural Municipality	26	0	8	2	0	4	12	0

1) NSIC stands for Nepal Standard Industrial Classification.

2) Includes "Not reported ", "Unknown" and so on.

Table 7-1 Number of Establishments by Section of Industrial Classification, Kind of Business Place and Local Level.

District and Local Level	Section of NSIC ¹⁾							
	Q							
	Human Health and Social Work							
	Kind of Business Place							
	Total	Street Business	Home Business	Business Building	Traditional Market	Modern Shopping Mall + Exclusive Block or Building	Others	Not Stated ²⁾
Dolakha District	445	5	72	82	1	47	238	0
30101 GAURISHANKAR RURAL MUNICIPALITY	69	0	0	2	0	9	58	0
30102 BIGU RURAL MUNICIPALITY	21	0	1	3	0	7	10	0
30103 KALINCHOWK RURAL MUNICIPALITY	95	0	16	15	0	3	61	0
30104 BAITEDHAR RURAL MUNICIPALITY	18	0	1	4	1	6	6	0
30105 JIRI MUNICIPALITY	7	0	1	1	0	5	0	0
30106 TAMAKOSHI RURAL MUNICIPALITY	58	0	19	6	0	6	27	0
30107 MELUNG RURAL MUNICIPALITY	66	0	17	12	0	1	36	0
30108 SHAILUNG RURAL MUNICIPALITY	43	5	6	7	0	3	22	0
30109 BHIMESHWOR MUNICIPALITY	68	0	11	32	0	7	18	0
Sindhupalchok District	508	0	107	79	0	81	241	0
30201 BHOTEKOSHI RURAL MUNICIPALITY	12	0	0	1	0	5	6	0
30202 JUGAL RURAL MUNICIPALITY	59	0	38	0	0	7	14	0
30203 PANCHPOKHARI THANGPAL RURAL MUNICIPALITY	22	0	1	9	0	6	6	0
30204 HELAMBU RURAL MUNICIPALITY	15	0	0	3	0	3	9	0
30205 MELANCHI MUNICIPALITY	68	0	13	20	0	6	29	0
30206 INDRAWOTI RURAL MUNICIPALITY	87	0	7	0	0	10	70	0
30207 CHOUTARA SANGACHOWKGADHI MUNICIPALITY	109	0	3	18	0	17	71	0
30208 BALEPHI RURAL MUNICIPALITY	13	0	3	5	0	3	2	0
30209 BHRABISE MUNICIPALITY	35	0	2	12	0	7	14	0
30210 TRIPURASUNDARI RURAL MUNICIPALITY	29	0	16	4	0	5	4	0
30211 LISANKHU PAKHAR RURAL MUNICIPALITY	21	0	0	2	0	4	15	0
30212 SUNKOSHI RURAL MUNICIPALITY	38	0	24	5	0	8	1	0
Rasuwa District	27	0	3	11	0	13	0	0
30301 GOSAIKUNDA RURAL MUNICIPALITY	5	0	0	1	0	4	0	0
30302 AMACHHODINMO RURAL MUNICIPALITY	6	0	1	3	0	2	0	0
30303 UTTARGAYA RURAL MUNICIPALITY	5	0	1	3	0	1	0	0
30304 KALIKA RURAL MUNICIPALITY	4	0	0	3	0	1	0	0
30305 NAUKUNDA RURAL MUNICIPALITY	7	0	1	1	0	5	0	0
Dhading District	422	3	70	69	12	75	190	3
30401 RUBI VALLEY RURAL MUNICIPALITY	26	0	1	9	0	8	8	0
30402 KHANIYABAS RURAL MUNICIPALITY	39	1	4	5	0	3	26	0
30403 GANGA JAMUNA RURAL MUNICIPALITY	20	0	4	2	1	8	5	0
30404 TRIPURASUNDARI RURAL MUNICIPALITY	23	1	4	4	0	7	7	0
30405 NETRAWATI DABAJONG RURAL MUNICIPALITY	22	0	5	3	2	3	9	0
30406 NILKANTHA MUNICIPALITY	48	0	15	11	0	12	10	0
30407 JWALAMUKHI RURAL MUNICIPALITY	24	0	7	3	8	5	1	0
30408 SIDDHALEK RURAL MUNICIPALITY	37	0	4	5	0	4	24	0
30409 BENIGHAT RORANG RURAL MUNICIPALITY	37	0	1	8	0	6	22	0
30410 GAJURI RURAL MUNICIPALITY	58	0	5	7	0	3	43	0
30411 GALCHHI RURAL MUNICIPALITY	43	0	12	8	1	8	13	1
30412 THAKRE RURAL MUNICIPALITY	35	1	7	1	0	4	20	2
30413 DHUNIBENSHI MUNICIPALITY	10	0	1	3	0	4	2	0
Nuwakot District	247	0	62	35	3	74	68	5
30501 DUPCHESHWOR RURAL MUNICIPALITY	68	0	21	10	0	3	34	0
30502 TADI RURAL MUNICIPALITY	18	0	2	2	0	8	6	0
30503 SURYAGADHI RURAL MUNICIPALITY	7	0	3	0	0	4	0	0
30504 BIDUR MUNICIPALITY	30	0	8	7	0	14	1	0
30505 KISPANG RURAL MUNICIPALITY	15	0	4	2	0	5	4	0
30506 MYAGANG RURAL MUNICIPALITY	10	0	0	3	0	6	1	0
30507 TARAKESHWOR RURAL MUNICIPALITY	14	0	4	0	0	5	5	0
30508 BELKOTGADHI MUNICIPALITY	34	0	9	4	1	5	15	0
30509 LIKHU RURAL MUNICIPALITY	12	0	2	2	0	4	2	2
30510 PANCHAKANYA RURAL MUNICIPALITY	12	0	3	2	2	5	0	0
30511 SHIVAPURI RURAL MUNICIPALITY	13	0	2	1	0	10	0	0
30512 KAKANI RURAL MUNICIPALITY	14	0	4	2	0	5	0	3

1) NSIC stands for Nepal Standard Industrial Classification.

2) Includes "Not reported", "Unknown" and so on.

Table 7-1 Number of Establishments by Section of Industrial Classification, Kind of Business Place and Local Level.

District and Local Level	Section of NSIC ¹⁾							
	Q							
	Human Health and Social Work							
	Kind of Business Place							
	Total	Street Business	Home Business	Business Building	Traditional Market	Modern Shopping Mall + Exclusive Block or Building	Others	Not Stated ²⁾
Kathmandu District	1,048	2	125	558	17	227	105	14
30601 SHANKHARAPUR MUNICIPALITY	5	0	0	0	1	3	1	0
30602 KAGESHWORI MANAHARA MUNICIPALITY	16	0	2	7	2	4	1	0
30603 GOKARNESHWOR MUNICIPALITY	32	0	5	17	1	8	1	0
30604 BUDHANILKHANTHA MUNICIPALITY	41	0	8	25	1	6	1	0
30605 TOKHA MUNICIPALITY	75	0	17	29	1	25	1	2
30606 TARAKESHWOR MUNICIPALITY	24	0	3	16	0	4	1	0
30607 NAGARJUN MUNICIPALITY	16	0	3	8	0	4	1	0
30608 KATHMANDU METROPOLITIAN CITY	644	2	55	403	9	133	41	1
30609 KIRTIPUR MUNICIPALITY	112	0	20	22	0	18	42	10
30610 CHANDRAGIRI MUNICIPALITY	58	0	8	23	1	13	13	0
30611 DAKSHINKALI MUNICIPALITY	25	0	4	8	1	9	2	1
Bhaktapur District	463	4	40	105	2	36	256	20
30701 CHANGUNARAYAN MUNICIPALITY	270	4	8	20	1	9	226	2
30702 BHAKTAPUR MUNICIPALITY	56	0	11	34	1	7	2	1
30703 MADHYAPUR THIMI MUNICIPALITY	44	0	5	26	0	11	1	1
30704 SURYABINAYAK MUNICIPALITY	93	0	16	25	0	9	27	16
Lalitpur District	365	1	41	162	3	89	66	3
30801 MAHALAXMI MUNICIPALITY	33	0	8	20	1	3	1	0
30802 LALITPUR METROPOLITIAN CITY	205	1	20	110	2	62	8	2
30803 GODAWARI MUNICIPALITY	40	0	5	16	0	15	4	0
30804 KONJYOSOM RURAL MUNICIPALITY	46	0	5	12	0	3	25	1
30805 MAHANKAL RURAL MUNICIPALITY	37	0	1	4	0	4	28	0
30806 BAGMATI RURAL MUNICIPALITY	4	0	2	0	0	2	0	0
Kavrepalanchok District	398	1	72	103	1	90	131	0
30901 CHAURI DEURALI RURAL MUNICIPALITY	47	0	4	15	0	6	22	0
30902 BHUMLU RURAL MUNICIPALITY	29	0	19	4	0	6	0	0
30903 MANDAN DEUPUR MUNICIPALITY	33	1	3	8	1	3	17	0
30904 BANEPA MUNICIPALITY	50	0	8	21	0	13	8	0
30905 DHULIKHEL MUNICIPALITY	14	0	0	7	0	7	0	0
30906 PANCHKHAL MUNICIPALITY	29	0	7	4	0		7	0
30907 TEMAL RURAL MUNICIPALITY	31	0	3	5	0	6	17	0
30908 NAMOBUDDHA MUNICIPALITY	21	0	3	4	0	8	6	0
30909 PANAUTI MUNICIPALITY	40	0	18	13	0	9	0	0
30910 BETHANCHOWK RURAL MUNICIPALITY	12	0	1	2	0	5	4	0
30911 ROSHI RURAL MUNICIPALITY	64	0	2	17	0	5	40	0
30912 MAHABHARAT RURAL MUNICIPALITY	8	0	0	3	0	5	0	0
30913 KHANIKHOLA RURAL MUNICIPALITY	20	0	4	0	0	6	10	0
Ramechhap District	199	1	21	25	3	55	93	1
31001 UMAKUNDA RURAL MUNICIPALITY	36	0	1	0	0	7	27	1
31002 GOKULGANGA RURAL MUNICIPALITY	8	0	0	3	0	4	1	0
31003 LIKHU TAMAKOSHI RURAL MUNICIPALITY	11	0	1	3	1	5	1	0
31004 RAMECHHAP MUNICIPALITY	27	0	6	4	0	6	11	0
31005 MANTHALI MUNICIPALITY	32	1	4	4	0	10	13	0
31006 KHANDADEVI RURAL MUNICIPALITY	53	0	2	4	0	12	35	0
31007 DORAMBA RURAL MUNICIPALITY	18	0	3	6	2	4	3	0
31008 SUNAPATI RURAL MUNICIPALITY	14	0	4	1	0	7	2	0
Sindhuli District	166	0	39	67	0	52	8	0
31101 DUDHOULI MUNICIPALITY	34	0	12	11	0	11	0	0
31102 PHIKKAL RURAL MUNICIPALITY	10	0	3	1	0	6	0	0
31103 TINPATAN RURAL MUNICIPALITY	23	0	7	7	0	6	3	0
31104 GOLANJOR RURAL MUNICIPALITY	14	0	0	10	0	3	1	0
31105 KAMALAMAI MUNICIPALITY	45	0	8	24	0	11	2	0
31106 SUNKOSHI RURAL MUNICIPALITY	15	0	4	4	0	6	1	0
31107 GHYANGLEKHA RURAL MUNICIPALITY	8	0	2	2	0	4	0	0
31108 MARIN RURAL MUNICIPALITY	7	0	1	3	0	2	1	0
31109 HARIHARPURGAGHI RURAL MUNICIPALITY	10	0	2	5	0	3	0	0

1) NSIC stands for Nepal Standard Industrial Classification.

2) Includes "Not reported ", "Unknown" and so on.

Table 7-1 Number of Establishments by Section of Industrial Classification, Kind of Business Place and Local Level.

District and Local Level	Section of NSIC ¹⁾							
	Q							
	Human Health and Social Work							
	Kind of Business Place							
	Total	Street Business	Home Business	Business Building	Traditional Market	Modern Shopping Mall + Exclusive Block or Building	Others	Not Stated ²⁾
Makwanpur District	271	0	108	54	3	79	27	0
31201 INDRASAROWAR RURAL MUNICIPALITY	6	0	1	1	0	4	0	0
31202 THAHA MUNICIPALITY	12	0	0	2	0	10	0	0
31203 KAILASH RURAL MUNICIPALITY	5	0	0	0	0	4	1	0
31204 RAKSIRANG RURAL MUNICIPALITY	4	0	0	0	0	4	0	0
31205 MANAHARI RURAL MUNICIPALITY	11	0	5	2	0	4	0	0
31206 HETAUDA SUB-METROPOLITIAN CITY	185	0	81	47	1	30	26	0
31207 BHIMPHEDE RURAL MUNICIPALITY	10	0	5	0	0	5	0	0
31208 MAKAWANPURGADHI RURAL MUNICIPALITY	10	0	0	0	2	8	0	0
31209 BAKAIYA RURAL MUNICIPALITY	18	0	11	1	0	6	0	0
31210 BAGMATI RURAL MUNICIPALITY	10	0	5	1	0	4	0	0
Chitawan District	405	1	117	91	7	124	65	0
31301 RAPTI MUNICIPALITY	17	0	7	2	0	8	0	0
31302 KALIKA MUNICIPALITY	48	0	5	7	0	6	30	0
31303 ICHCHHA KAMANA RURAL MUNICIPALITY	26	0	8	2	0	4	12	0
31304 BHARATPUR METROPOLITIAN CITY	211	0	60	67	6	69	9	0
31305 RATNANAGAR MUNICIPALITY	54	0	19	6	0	21	8	0
31306 KHAIRAHANI MUNICIPALITY	37	1	17	2	1	10	6	0
31307 MADI MUNICIPALITY	12	0	1	5	0	6	0	0

1) NSIC stands for Nepal Standard Industrial Classification.

2) Includes "Not reported", "Unknown" and so on.

Table 7-1 Number of Establishments by Section of Industrial Classification, Kind of Business Place and Local Level.

District and Local Level	Section of NSIC ¹⁾							
	L+M+N+R+S							
	Real Estate, Professional & Scientific Activities, Administrative Services, Arts & Entertainment, Other Services							
	Kind of Business Place							
	Total	Street Business	Home Business	Business Building	Traditional Market	Modern Shopping Mall + Exclusive Block or Building	Others	Not Stated ²⁾
Bagamati Province								
Total	25,260	297	5,745	13,794	920	2,532	1,827	145
Metropolitan City	12,441	191	1,954	7,942	434	1,374	510	36
Sub-Metropolitan City	866	25	367	302	31	123	18	0
Municipality	9,070	75	2,734	4,680	328	654	525	74
Rural Municipality	2,883	6	690	870	127	381	774	35
301 Dolakha								
Total	517	3	107	226	15	35	131	0
Municipality	210	1	41	129	3	17	19	0
Rural Municipality	307	2	66	97	12	18	112	0
302 Sindhupalchok								
Total	684	2	158	240	9	100	175	0
Municipality	264	2	75	114	0	27	46	0
Rural Municipality	420	0	83	126	9	73	129	0
303 Rasuwa								
Total	77	0	18	50	2	1	6	0
Rural Municipality	77	0	18	50	2	1	6	0
304 Dhading								
Total	856	8	267	224	38	114	200	5
Municipality	243	6	126	77	2	13	19	0
Rural Municipality	613	2	141	147	36	101	181	5
305 Nuwakot								
Total	719	0	232	250	19	70	115	33
Municipality	315	0	123	137	9	17	26	3
Rural Municipality	404	0	109	113	10	53	89	30
306 Kathmandu								
Total	12,738	172	2,099	8,172	431	1,335	469	60
Metropolitan City	8,931	145	1,060	6,062	249	1,035	376	4
Municipality	3,807	27	1,039	2,110	182	300	93	56
307 Bhaktapur								
Total	1,622	14	393	880	83	88	149	15
Municipality	1,622	14	393	880	83	88	149	15

1) NSIC stands for Nepal Standard Industrial Classification.

2) Includes "Not reported ", "Unknown" and so on.

Table 7-1 Number of Establishments by Section of Industrial Classification, Kind of Business Place and Local Level.

District and Local Level	Section of NSIC ¹⁾							
	L+M+N+R+S							
	Real Estate, Professional & Scientific Activities, Administrative Services, Arts & Entertainment, Other Services							
	Kind of Business Place							
	Total	Street Business	Home Business	Business Building	Traditional Market	Modern Shopping Mall + Exclusive Block or Building	Others	Not Stated ²⁾
308 Lalitpur								
Total	2,724	36	446	1,739	121	230	120	32
Metropolitan City	2,107	33	320	1,358	99	185	80	32
Municipality	513	3	113	337	22	28	10	0
Rural Municipality	104	0	13	44	0	17	30	0
309 Kavrepalanchok								
Total	986	3	251	543	5	60	124	0
Municipality	769	3	196	457	4	46	63	0
Rural Municipality	217	0	55	86	1	14	61	0
310 Ramechhap								
Total	365	1	72	146	19	17	110	0
Municipality	108	1	39	43	2	4	19	0
Rural Municipality	257	0	33	103	17	13	91	0
311 Sindhuli								
Total	419	11	87	213	19	7	82	0
Municipality	263	9	54	140	15	5	40	0
Rural Municipality	156	2	33	73	4	2	42	0
312 Makwanpur								
Total	1,256	25	516	377	67	228	43	0
Sub-Metropolitan City	866	25	367	302	31	123	18	0
Municipality	104	0	39	44	1	18	2	0
Rural Municipality	286	0	110	31	35	87	23	0
313 Chitawan								
Total	2,297	22	1,099	734	92	247	103	0
Metropolitan City	1,403	13	574	522	86	154	54	0
Municipality	852	9	496	212	5	91	39	0
Rural Municipality	42	0	29	0	1	2	10	0

1) NSIC stands for Nepal Standard Industrial Classification.

2) Includes "Not reported ", "Unknown" and so on.

Table 7-1 Number of Establishments by Section of Industrial Classification, Kind of Business Place and Local Level.

District and Local Level	Section of NSIC ¹⁾							
	L+M+N+R+S							
	Real Estate, Professional & Scientific Activities, Administrative Services, Arts & Entertainment, Other Services							
	Kind of Business Place							
	Total	Street Business	Home Business	Business Building	Traditional Market	Modern Shopping Mall + Exclusive Block or Building	Others	Not Stated ²⁾
Dolakha District	517	3	107	226	15	35	131	0
30101 GAURISHANKAR RURAL MUNICIPALITY	68	0	5	4	0	9	50	0
30102 BIGU RURAL MUNICIPALITY	30	1	15	3	0	5	6	0
30103 KALINCHOWK RURAL MUNICIPALITY	65	0	18	32	0	2	13	0
30104 BAITEDHAR RURAL MUNICIPALITY	36	0	1	20	0	1	14	0
30105 JIRI MUNICIPALITY	39	1	11	14	2	9	2	0
30106 TAMAKOSHI RURAL MUNICIPALITY	17	0	6	9	0	0	2	0
30107 MELUNG RURAL MUNICIPALITY	34	0	11	9	0	1	13	0
30108 SHAILUNG RURAL MUNICIPALITY	57	1	10	20	12	0	14	0
30109 BHIMESHWOR MUNICIPALITY	171	0	30	115	1	8	17	0
Sindhupalchok District	684	2	158	240	9	100	175	0
30201 BHOTEKOSHI RURAL MUNICIPALITY	23	0	1	1	0	2	19	0
30202 JUGAL RURAL MUNICIPALITY	24	0	8	5	0	4	7	0
30203 PANCHPOKHARI THANGPAL RURAL MUNICIPALITY	85	0	5	35	2	26	17	0
30204 HELAMBU RURAL MUNICIPALITY	42	0	3	12	0	16	11	0
30205 MELANCHI MUNICIPALITY	91	0	30	39	0	4	18	0
30206 INDRAWOTI RURAL MUNICIPALITY	118	0	31	17	2	9	59	0
30207 CHOUTARA SANGACHOWKGADHI MUNICIPALITY	97	1	36	34	0	11	15	0
30208 BALEPHI RURAL MUNICIPALITY	24	0	5	13	1	2	3	0
30209 BAHRABISE MUNICIPALITY	76	1	9	41	0	12	13	0
30210 TRIPURASUNDARI RURAL MUNICIPALITY	22	0	6	7	1	7	1	0
30211 LISANKHU PAKHAR RURAL MUNICIPALITY	28	0	2	15	0	0	11	0
30212 SUNKOSHI RURAL MUNICIPALITY	54	0	22	21	3	7	1	0
Rasuwa District	77	0	18	50	2	1	6	0
30301 GOSAIKUNDA RURAL MUNICIPALITY	8	0	0	8	0	0	0	0
30302 AMACHHODINMO RURAL MUNICIPALITY	29	0	4	18	2	0	5	0
30303 UTTARGAYA RURAL MUNICIPALITY	11	0	5	5	0	0	1	0
30304 KALIKA RURAL MUNICIPALITY	25	0	5	19	0	1	0	0
30305 NAUKUNDA RURAL MUNICIPALITY	4	0	4	0	0	0	0	0
Dhading District	856	8	267	224	38	114	200	5
30401 RUBI VALLEY RURAL MUNICIPALITY	56	0	6	10	0	20	20	0
30402 KHANIYABAS RURAL MUNICIPALITY	80	0	9	28	3	13	27	0
30403 GANGA JAMUNA RURAL MUNICIPALITY	60	0	9	6	4	31	9	1
30404 TRIPURASUNDARI RURAL MUNICIPALITY	62	0	10	9	0	5	37	1
30405 NETRAWATI DABAJONG RURAL MUNICIPALITY	29	0	4	4	7	3	11	0
30406 NILKHANDA MUNICIPALITY	185	5	85	66	2	13	14	0
30407 JWALAMUKHI RURAL MUNICIPALITY	19	0	5	4	4	2	4	0
30408 SIDDDHALEK RURAL MUNICIPALITY	44	0	13	8	2	4	17	0
30409 BENIGHAT RORANG RURAL MUNICIPALITY	69	0	14	27	0	7	21	0
30410 GAJURI RURAL MUNICIPALITY	70	0	23	20	3	6	18	0
30411 GALCHHI RURAL MUNICIPALITY	71	2	20	25	7	6	9	2
30412 THAKRE RURAL MUNICIPALITY	53	0	28	6	6	4	8	1
30413 DHUNIBENSHI MUNICIPALITY	58	1	41	11	0	0	5	0
Nuwakot District	719	0	232	250	19	70	115	33
30501 DUPCHESHWOR RURAL MUNICIPALITY	83	0	28	27	0	1	27	0
30502 TADI RURAL MUNICIPALITY	60	0	20	13	1	4	22	0
30503 SURYAGADHI RURAL MUNICIPALITY	24	0	8	12	0	2	1	1
30504 BIDUR MUNICIPALITY	257	0	95	132	7	11	9	3
30505 KISPANG RURAL MUNICIPALITY	34	0	10	7	0	8	9	0
30506 MYAGANG RURAL MUNICIPALITY	47	0	3	15	0	18	8	3
30507 TARAKESHWOR RURAL MUNICIPALITY	27	0	9	2	0	5	11	0
30508 BELKOTGADHI MUNICIPALITY	58	0	28	5	2	6	17	0
30509 LIKHU RURAL MUNICIPALITY	42	0	6	21	0	2	3	10
30510 PANCHAKANYA RURAL MUNICIPALITY	28	0	3	4	9	6	4	2
30511 SHIVAPURI RURAL MUNICIPALITY	18	0	5	6	0	4	1	2
30512 KAKANI RURAL MUNICIPALITY	41	0	17	6	0	3	3	12

1) NSIC stands for Nepal Standard Industrial Classification.

2) Includes "Not reported", "Unknown" and so on.

Table 7-1 Number of Establishments by Section of Industrial Classification, Kind of Business Place and Local Level.

District and Local Level	Section of NSIC ¹⁾							
	L+M+N+R+S							
	Real Estate, Professional & Scientific Activities, Administrative Services, Arts & Entertainment, Other Services							
	Kind of Business Place							
	Total	Street Business	Home Business	Business Building	Traditional Market	Modern Shopping Mall + Exclusive Block or Building	Others	Not Stated ²⁾
Kathmandu District	12,738	172	2,099	8,172	431	1,335	469	60
30601 SHANKHARAPUR MUNICIPALITY	58	0	17	30	8	0	0	3
30602 KAGESHWORI MANAHARA MUNICIPALITY	246	0	62	131	33	17	2	1
30603 GOKARNESHWOR MUNICIPALITY	493	1	131	321	13	25	2	0
30604 BUDHANILKANTHA MUNICIPALITY	508	1	106	340	11	44	5	1
30605 TOKHA MUNICIPALITY	714	4	221	321	16	136	6	10
30606 TARAKESHWOR MUNICIPALITY	339	2	46	250	26	9	5	1
30607 NAGARJUN MUNICIPALITY	263	0	83	159	8	9	3	1
30608 KATHMANDU METROPOLITIAN CITY	8,931	145	1,060	6,062	249	1,035	376	4
30609 KIRTIPUR MUNICIPALITY	533	7	192	206	13	33	44	38
30610 CHANDRAGIRI MUNICIPALITY	533	11	134	300	44	20	23	1
30611 DAKSHINKALI MUNICIPALITY	120	1	47	52	10	7	3	0
Bhaktapur District	1,622	14	393	880	83	88	149	15
30701 CHANGUNARAYAN MUNICIPALITY	236	1	63	52	5	17	96	2
30702 BHAKTAPUR MUNICIPALITY	663	4	158	415	40	23	16	7
30703 MADHYAPUR THIMI MUNICIPALITY	396	6	81	234	23	26	23	3
30704 SURYABINAYAK MUNICIPALITY	327	3	91	179	15	22	14	3
Lalitpur District	2,724	36	446	1,739	121	230	120	32
30801 MAHALAXMI MUNICIPALITY	301	3	74	198	20	4	2	0
30802 LALITPUR METROPOLITIAN CITY	2,107	33	320	1,358	99	185	80	32
30803 GODAWARI MUNICIPALITY	212	0	39	139	2	24	8	0
30804 KONJYOSOM RURAL MUNICIPALITY	21	0	2	11	0	4	4	0
30805 MAHANKAL RURAL MUNICIPALITY	56	0	3	22	0	8	23	0
30806 BAGMATI RURAL MUNICIPALITY	27	0	8	11	0	5	3	0
Kavrepalanchok District	986	3	251	543	5	60	124	0
30901 CHAURI DEURALI RURAL MUNICIPALITY	43	0	7	21	0	1	14	0
30902 BHUMLU RURAL MUNICIPALITY	26	0	19	6	0	1	0	0
30903 MANDAN DEUPUR MUNICIPALITY	76	0	7	42	0	3	24	0
30904 BANEPA MUNICIPALITY	309	0	66	216	3	16	8	0
30905 DHULIKHEL MUNICIPALITY	114	1	55	51	0	5	2	0
30906 PANCHKHAL MUNICIPALITY	88	0	28	41	0		13	0
30907 TEMAL RURAL MUNICIPALITY	20	0	5	9	0	0	6	0
30908 NAMOBUDDHA MUNICIPALITY	60	0	14	24	1	11	10	0
30909 PANAUTI MUNICIPALITY	122	2	26	83	0	5	6	0
30910 BETHANCHOWK RURAL MUNICIPALITY	29	0	5	14	0	5	5	0
30911 ROSHI RURAL MUNICIPALITY	46	0	8	21	0	2	15	0
30912 MAHABHARAT RURAL MUNICIPALITY	17	0	2	11	0	2	2	0
30913 KHANIKHOLA RURAL MUNICIPALITY	36	0	9	4	1	3	19	0
Ramechhap District	365	1	72	146	19	17	110	0
31001 UMAKUNDA RURAL MUNICIPALITY	68	0	11	19	1	4	33	0
31002 GOKULGANGA RURAL MUNICIPALITY	16	0	3	12	1	0	0	0
31003 LIKHU TAMAKOSHI RURAL MUNICIPALITY	35	0	2	18	7	3	5	0
31004 RAMECHHAP MUNICIPALITY	32	0	13	10	0	2	7	0
31005 MANTHALI MUNICIPALITY	76	1	26	33	2	2	12	0
31006 KHANDADEVI RURAL MUNICIPALITY	51	0	4	14	3	2	28	0
31007 DORAMBA RURAL MUNICIPALITY	62	0	7	29	1	1	24	0
31008 SUNAPATI RURAL MUNICIPALITY	25	0	6	11	4	3	1	0
Sindhuli District	419	11	87	213	19	7	82	0
31101 DUDHOULI MUNICIPALITY	54	0	20	17	0	1	16	0
31102 PHIKKAL RURAL MUNICIPALITY	11	0	2	4	0	0	5	0
31103 TINPATAN RURAL MUNICIPALITY	47	2	10	13	4	0	18	0
31104 GOLANJOR RURAL MUNICIPALITY	33	0	6	22	0	0	5	0
31105 KAMALAMAI MUNICIPALITY	209	9	34	123	15	4	24	0
31106 SUNKOSHI RURAL MUNICIPALITY	19	0	4	11	0	1	3	0
31107 GHYANGLEKHA RURAL MUNICIPALITY	8	0	2	4	0	1	1	0
31108 MARIN RURAL MUNICIPALITY	18	0	6	10	0	0	2	0
31109 HARIHARPURGAGHI RURAL MUNICIPALITY	20	0	3	9	0	0	8	0

1) NSIC stands for Nepal Standard Industrial Classification.

2) Includes "Not reported ", "Unknown" and so on.

Table 7-1 Number of Establishments by Section of Industrial Classification, Kind of Business Place and Local Level.

District and Local Level	Section of NSIC ¹⁾							
	L+M+N+R+S							
	Real Estate, Professional & Scientific Activities, Administrative Services, Arts & Entertainment, Other Services							
	Kind of Business Place							
	Total	Street Business	Home Business	Business Building	Traditional Market	Modern Shopping Mall + Exclusive Block or Building	Others	Not Stated ²⁾
Makwanpur District	1,256	25	516	377	67	228	43	0
31201 INDRASAROWAR RURAL MUNICIPALITY	16	0	6	7	2	1	0	0
31202 THAHA MUNICIPALITY	104	0	39	44	1	18	2	0
31203 KAILASH RURAL MUNICIPALITY	22	0	10	1	4	3	4	0
31204 RAKSIRANG RURAL MUNICIPALITY	38	0	1	0	0	37	0	0
31205 MANAHARI RURAL MUNICIPALITY	43	0	30	2	4	7	0	0
31206 HETAUDA SUB-METROPOLITIAN CITY	866	25	367	302	31	123	18	0
31207 BHIMPHEDE RURAL MUNICIPALITY	32	0	11	1	5	9	6	0
31208 MAKAWANPURGADHI RURAL MUNICIPALITY	35	0	11	3	8	9	4	0
31209 BAKAIYA RURAL MUNICIPALITY	59	0	23	11	5	13	7	0
31210 BAGMATI RURAL MUNICIPALITY	41	0	18	6	7	8	2	0
Chitawan District	2,297	22	1,099	734	92	247	103	0
31301 RAPTI MUNICIPALITY	132	0	66	32	0	19	15	0
31302 KALIKA MUNICIPALITY	104	0	50	41	0	10	3	0
31303 ICHCHHA KAMANA RURAL MUNICIPALITY	42	0	29	0	1	2	10	0
31304 BHARATPUR METROPOLITIAN CITY	1,403	13	574	522	86	154	54	0
31305 RATNANAGAR MUNICIPALITY	350	7	226	80	3	26	8	0
31306 KHAIRAHANI MUNICIPALITY	194	1	124	31	2	24	12	0
31307 MADI MUNICIPALITY	72	1	30	28	0	12	1	0

1) NSIC stands for Nepal Standard Industrial Classification.

2) Includes "Not reported", "Unknown" and so on.

Table 7-2 Number of Persons Engaged by Section of Industrial Classification, Kind of Business Place and Local Level.

District and Local Level	Section of NSIC ¹⁾							
	Total ²⁾							
	Kind of Business Place							
	Total	Street Business	Home Business	Business Building	Traditional Market	Modern Shopping Mall + Exclusive Block or Building	Others	Not Stated ³⁾
Bagamati Province								
Total	1,218,497	11,024	245,182	459,170	44,461	369,232	83,458	5,970
Metropolitan City	603,004	7,536	71,861	284,381	19,532	194,359	24,364	971
Sub-Metropolitan City	31,588	238	8,811	7,619	1,697	12,736	365	122
Municipality	429,202	3,025	113,906	142,045	18,810	126,261	21,041	4,114
Rural Municipality	154,703	225	50,604	25,125	4,422	35,876	37,688	763
301 Dolakha								
Total	22,331	110	7,092	5,471	262	6,528	2,868	0
Municipality	8,445	58	2,776	3,209	140	1,880	382	0
Rural Municipality	13,886	52	4,316	2,262	122	4,648	2,486	0
302 Sindhupalchok								
Total	32,949	22	11,021	7,372	670	7,842	6,022	0
Municipality	15,919	19	5,189	4,127	88	3,797	2,699	0
Rural Municipality	17,030	3	5,832	3,245	582	4,045	3,323	0
303 Rasuwa								
Total	4,174	1	2,085	1,120	2	920	46	0
Rural Municipality	4,174	1	2,085	1,120	2	920	46	0
304 Dhading								
Total	55,521	114	17,515	9,002	1,722	13,780	12,889	499
Municipality	16,269	39	5,280	3,168	550	6,252	843	137
Rural Municipality	39,252	75	12,235	5,834	1,172	7,528	12,046	362
305 Nuwakot								
Total	30,129	34	11,397	5,057	1,135	9,810	2,332	364
Municipality	15,549	24	5,523	2,876	619	5,710	768	29
Rural Municipality	14,580	10	5,874	2,181	516	4,100	1,564	335
306 Kathmandu								
Total	590,002	6,291	75,263	283,883	21,691	176,729	22,976	3,169
Metropolitan City	440,604	4,775	39,712	225,577	12,330	138,142	19,841	227
Municipality	149,398	1,516	35,551	58,306	9,361	38,587	3,135	2,942
307 Bhaktapur								
Total	86,296	606	15,924	31,318	4,828	25,813	7,005	802
Municipality	86,296	606	15,924	31,318	4,828	25,813	7,005	802

1) NSIC stands for Nepal Standard Industrial Classification.

2) Establishments which belong to Section O, T, or U of NSIC are not surveyed.

3) Includes "Not reported", "Unknown" and so on.

Table 7-2 Number of Persons Engaged by Section of Industrial Classification, Kind of Business Place and Local Level.

District and Local Level	Section of NSIC ¹⁾							
	Total ²⁾							
	Kind of Business Place							
	Total	Street Business	Home Business	Business Building	Traditional Market	Modern Shopping Mall + Exclusive Block or Building	Others	Not Stated ³⁾
308 Lalitpur								
Total	134,408	1,710	19,682	51,696	5,172	46,045	9,142	961
Metropolitan City	97,588	1,596	11,333	39,755	3,722	36,477	3,961	744
Municipality	28,188	114	6,666	10,680	1,415	8,504	611	198
Rural Municipality	8,632	0	1,683	1,261	35	1,064	4,570	19
309 Kavrepalanchok								
Total	54,575	177	13,430	19,104	597	18,787	2,480	0
Municipality	46,279	174	10,802	17,075	574	15,965	1,689	0
Rural Municipality	8,296	3	2,628	2,029	23	2,822	791	0
310 Ramechhap								
Total	22,818	16	6,219	5,104	729	4,044	6,698	8
Municipality	7,488	10	2,843	1,758	183	1,376	1,315	3
Rural Municipality	15,330	6	3,376	3,346	546	2,668	5,383	5
311 Sindhuli								
Total	34,085	74	9,237	7,791	625	7,444	8,869	45
Municipality	15,951	40	4,836	4,912	310	3,726	2,124	3
Rural Municipality	18,134	34	4,401	2,879	315	3,718	6,745	42
312 Makwanpur								
Total	46,582	268	15,783	8,954	2,910	17,973	572	122
Sub-Metropolitan City	31,588	238	8,811	7,619	1,697	12,736	365	122
Municipality	3,254	2	1,248	627	126	1,239	12	0
Rural Municipality	11,740	28	5,724	708	1,087	3,998	195	0
313 Chitawan								
Total	104,627	1,601	40,534	23,298	4,118	33,517	1,559	0
Metropolitan City	64,812	1,165	20,816	19,049	3,480	19,740	562	0
Municipality	36,166	423	17,268	3,989	616	13,412	458	0
Rural Municipality	3,649	13	2,450	260	22	365	539	0

1) NSIC stands for Nepal Standard Industrial Classification.

2) Establishments which belong to Section O, T, or U of NSIC are not surveyed.

3) Includes "Not reported ", "Unknown" and so on.

Table 7-2 Number of Persons Engaged by Section of Industrial Classification, Kind of Business Place and Local Level.

District and Local Level	Section of NSIC ¹⁾							
	Total ²⁾							
	Kind of Business Place							
	Total	Street Business	Home Business	Business Building	Traditional Market	Modern Shopping Mall + Exclusive Block or Building	Others	Not Stated ³⁾
Dolakha District	22,331	110	7,092	5,471	262	6,528	2,868	0
30101 GAURISHANKAR RURAL MUNICIPALITY	2,077	0	555	143	2	512	865	0
30102 BIGU RURAL MUNICIPALITY	3,019	7	664	193	28	1,931	196	0
30103 KALINCHOWK RURAL MUNICIPALITY	2,740	2	1,167	716	0	483	372	0
30104 BAITEDHAR RURAL MUNICIPALITY	1,657	2	486	409	34	566	160	0
30105 JIRI MUNICIPALITY	1,659	5	540	221	64	669	160	0
30106 TAMAKOSHI RURAL MUNICIPALITY	1,215	33	438	154	9	471	110	0
30107 MELUNG RURAL MUNICIPALITY	1,588	0	533	266	1	332	456	0
30108 SHAILUNG RURAL MUNICIPALITY	1,590	8	473	381	48	353	327	0
30109 BHIMESHWOR MUNICIPALITY	6,786	53	2,236	2,988	76	1,211	222	0
Sindhupalchok District	32,949	22	11,021	7,372	670	7,842	6,022	0
30201 BHOTEKOSHI RURAL MUNICIPALITY	1,076	0	320	72	15	284	385	0
30202 JUGAL RURAL MUNICIPALITY	1,640	2	850	160	36	496	96	0
30203 PANCHPOKHARI THANGPAL RURAL MUNICIPALITY	2,311	0	518	770	57	481	485	0
30204 HELAMBU RURAL MUNICIPALITY	1,720	0	638	264	12	608	198	0
30205 MELANCHI MUNICIPALITY	5,434	8	1,784	1,491	57	1,347	747	0
30206 INDRAWOTI RURAL MUNICIPALITY	4,336	0	1,240	487	279	769	1,561	0
30207 CHOUTARA SANGACHOWKGADHI MUNICIPALITY	7,501	8	2,348	1,840	31	1,778	1,496	0
30208 BALEPHI RURAL MUNICIPALITY	1,657	1	675	511	105	346	19	0
30209 BAHRABISE MUNICIPALITY	2,984	3	1,057	796	0	672	456	0
30210 TRIPURASUNDARI RURAL MUNICIPALITY	891	0	415	96	43	251	86	0
30211 LISANKHU PAKHAR RURAL MUNICIPALITY	1,875	0	540	581	7	256	491	0
30212 SUNKOSHI RURAL MUNICIPALITY	1,524	0	636	304	28	554	2	0
Rasuwa District	4,174	1	2,085	1,120	2	920	46	0
30301 GOSAIKUNDA RURAL MUNICIPALITY	1,419	1	743	428	0	247	0	0
30302 AMACHHODINMO RURAL MUNICIPALITY	598	0	213	113	2	259	11	0
30303 UTTARGAYA RURAL MUNICIPALITY	657	0	376	140	0	136	5	0
30304 KALIKA RURAL MUNICIPALITY	948	0	442	389	0	87	30	0
30305 NAUKUNDA RURAL MUNICIPALITY	552	0	311	50	0	191	0	0
Dhading District	55,521	114	17,515	9,002	1,722	13,780	12,889	499
30401 RUBI VALLEY RURAL MUNICIPALITY	1,109	0	394	224	0	320	171	0
30402 KHANIYABAS RURAL MUNICIPALITY	2,078	1	677	310	66	165	859	0
30403 GANGA JAMUNA RURAL MUNICIPALITY	2,009	0	1,019	92	137	517	242	2
30404 TRIPURASUNDARI RURAL MUNICIPALITY	3,424	9	1,145	487	84	688	991	20
30405 NETRAWATI DABAJONG RURAL MUNICIPALITY	991	0	309	165	115	259	143	0
30406 NILKHANDA MUNICIPALITY	8,212	37	3,391	1,900	92	2,318	465	9
30407 JWALAMUKHI RURAL MUNICIPALITY	2,203	0	1,185	150	165	534	169	0
30408 SIDDHALEK RURAL MUNICIPALITY	7,010	3	1,263	1,897	17	542	3,277	11
30409 BENIGHAT RORANG RURAL MUNICIPALITY	3,688	8	1,854	539	77	882	320	8
30410 GAJURI RURAL MUNICIPALITY	6,487	11	1,094	619	180	1,059	3,459	65
30411 GALCHHI RURAL MUNICIPALITY	4,941	33	1,526	706	159	683	1,679	155
30412 THAKRE RURAL MUNICIPALITY	5,312	10	1,769	645	172	1,879	736	101
30413 DHUNIBENSHI MUNICIPALITY	8,057	2	1,889	1,268	458	3,934	378	128
Nuwakot District	30,129	34	11,397	5,057	1,135	9,810	2,332	364
30501 DUPCHESHWOR RURAL MUNICIPALITY	1,994	0	904	274	144	288	384	0
30502 TADI RURAL MUNICIPALITY	1,614	0	704	162	61	442	241	4
30503 SURYAGADHI RURAL MUNICIPALITY	1,425	1	604	375	0	330	104	11
30504 BIDUR MUNICIPALITY	10,480	24	4,012	2,598	419	2,886	524	17
30505 KISPANG RURAL MUNICIPALITY	1,090	0	415	139	0	337	195	4
30506 MYAGANG RURAL MUNICIPALITY	1,404	0	298	324	13	527	202	40
30507 TARAKESHWOR RURAL MUNICIPALITY	1,116	0	536	45	61	346	128	0
30508 BELKOTGADHI MUNICIPALITY	5,069	0	1,511	278	200	2,824	244	12
30509 LIKHU RURAL MUNICIPALITY	1,833	1	767	374	20	474	84	113
30510 PANCHAKANYA RURAL MUNICIPALITY	1,012	0	375	117	155	296	49	20
30511 SHIVAPURI RURAL MUNICIPALITY	1,134	6	385	103	60	473	98	9
30512 KAKANI RURAL MUNICIPALITY	1,958	2	886	268	2	587	79	134

1) NSIC stands for Nepal Standard Industrial Classification.

2) Establishments which belong to Section O, T, or U of NSIC are not surveyed.

3) Includes "Not reported", "Unknown" and so on.

Table 7-2 Number of Persons Engaged by Section of Industrial Classification, Kind of Business Place and Local Level.

District and Local Level	Section of NSIC ¹⁾							
	Total ²⁾							
	Kind of Business Place							
	Total	Street Business	Home Business	Business Building	Traditional Market	Modern Shopping Mall + Exclusive Block or Building	Others	Not Stated ³⁾
Kathmandu District	590,002	6,291	75,263	283,883	21,691	176,729	22,976	3,169
30601 SHANKHARAPUR MUNICIPALITY	3,459	1	1,188	1,344	277	592	26	31
30602 KAGESHWORI MANAHARA MUNICIPALITY	10,274	51	2,171	3,514	1,587	2,583	312	56
30603 GOKARNESHWOR MUNICIPALITY	19,968	456	4,803	9,140	924	4,461	150	34
30604 BUDHANILKHANTHA MUNICIPALITY	21,152	73	3,757	11,669	544	4,860	183	66
30605 TOKHA MUNICIPALITY	24,278	235	5,884	7,604	904	8,467	196	988
30606 TARAKESHWOR MUNICIPALITY	12,429	32	2,162	5,625	1,446	2,971	147	46
30607 NAGARJUN MUNICIPALITY	11,164	31	3,825	3,913	1,053	1,781	190	371
30608 KATHMANDU METROPOLITAN CITY	440,604	4,775	39,712	225,577	12,330	138,142	19,841	227
30609 KIRTIPUR MUNICIPALITY	15,013	244	4,266	4,942	864	2,961	449	1,287
30610 CHANDRAGIRI MUNICIPALITY	26,043	359	5,781	9,339	1,340	8,643	554	27
30611 DAKSHINKALI MUNICIPALITY	5,618	34	1,714	1,216	422	1,268	928	36
Bhaktapur District	86,296	606	15,924	31,318	4,828	25,813	7,005	802
30701 CHANGUNARAYAN MUNICIPALITY	19,414	38	3,184	4,578	1,521	6,287	3,793	13
30702 BHAKTAPUR MUNICIPALITY	25,159	343	5,093	12,414	1,208	5,433	493	175
30703 MADHYAPUR THIMI MUNICIPALITY	22,549	90	3,431	9,130	1,228	7,408	1,086	176
30704 SURYABINAYAK MUNICIPALITY	19,174	135	4,216	5,196	871	6,685	1,633	438
Lalitpur District	134,408	1,710	19,682	51,696	5,172	46,045	9,142	961
30801 MAHALAXMI MUNICIPALITY	12,633	73	3,101	6,118	1,031	2,044	233	33
30802 LALITPUR METROPOLITAN CITY	97,588	1,596	11,333	39,755	3,722	36,477	3,961	744
30803 GODAWARI MUNICIPALITY	15,555	41	3,565	4,562	384	6,460	378	165
30804 KONJYOSOM RURAL MUNICIPALITY	1,604	0	460	639	0	355	146	4
30805 MAHANKAL RURAL MUNICIPALITY	5,344	0	292	428	22	360	4,242	0
30806 BAGMATI RURAL MUNICIPALITY	1,684	0	931	194	13	349	182	15
Kavrepalanchok District	54,575	177	13,430	19,104	597	18,787	2,480	0
30901 CHAURI DEURALI RURAL MUNICIPALITY	1,204	0	348	261	0	489	106	0
30902 BHUMLU RURAL MUNICIPALITY	983	2	474	170	9	328	0	0
30903 MANDAN DEUPUR MUNICIPALITY	3,505	13	710	1,064	4	1,523	191	0
30904 BANEPA MUNICIPALITY	21,356	37	3,773	9,477	471	6,937	661	0
30905 DHULIKHEL MUNICIPALITY	6,393	52	1,916	1,368	8	2,541	508	0
30906 PANCHKHAL MUNICIPALITY	5,396	40	1,722	1,211	4	1,462	141	0
30907 TEMAL RURAL MUNICIPALITY	1,278	0	546	206	0	397	129	0
30908 NAMOBUDDHA MUNICIPALITY	3,134	8	774	767	25	1,422	98	0
30909 PANAUTI MUNICIPALITY	6,495	24	1,907	3,188	62	1,224	90	0
30910 BETHANCHOWK RURAL MUNICIPALITY	1,285	0	391	353	10	424	107	0
30911 ROSHI RURAL MUNICIPALITY	2,265	1	572	736	1	582	373	0
30912 MAHABHARAT RURAL MUNICIPALITY	709	0	104	244	2	341	18	0
30913 KHANIKHOLA RURAL MUNICIPALITY	572	0	193	59	1	261	58	0
Ramechhap District	22,818	16	6,219	5,104	729	4,044	6,698	8
31001 UMAKUNDA RURAL MUNICIPALITY	2,474	2	640	323	7	419	1,079	4
31002 GOKULGANGA RURAL MUNICIPALITY	1,705	0	492	583	11	359	260	0
31003 LIKHU TAMAKOSHI RURAL MUNICIPALITY	2,597	0	474	794	233	497	598	1
31004 RAMECHHAP MUNICIPALITY	2,716	3	1,109	412	34	612	546	0
31005 MANTHALI MUNICIPALITY	4,772	7	1,734	1,346	149	764	769	3
31006 KHANDADEVI RURAL MUNICIPALITY	2,881	4	571	384	102	539	1,281	0
31007 DORAMBA RURAL MUNICIPALITY	3,692	0	684	815	42	319	1,832	0
31008 SUNAPATI RURAL MUNICIPALITY	1,981	0	515	447	151	535	333	0
Sindhuli District	34,085	74	9,237	7,791	625	7,444	8,869	45
31101 DUDHOULI MUNICIPALITY	4,823	6	1,763	988	101	1,065	900	0
31102 PHIKKAL RURAL MUNICIPALITY	1,650	1	331	284	44	466	524	0
31103 TINPATAN RURAL MUNICIPALITY	3,910	20	899	456	122	790	1,623	0
31104 GOLANJOR RURAL MUNICIPALITY	3,156	0	829	792	95	744	696	0
31105 KAMALAMAI MUNICIPALITY	11,128	34	3,073	3,924	209	2,661	1,224	3
31106 SUNKOSHI RURAL MUNICIPALITY	2,798	11	886	303	18	742	838	0
31107 GHYANGLEKHA RURAL MUNICIPALITY	1,229	0	205	227	4	237	514	42
31108 MARIN RURAL MUNICIPALITY	1,986	2	658	391	10	367	558	0
31109 HARIHARPURGAGHI RURAL MUNICIPALITY	3,405	0	593	426	22	372	1,992	0

1) NSIC stands for Nepal Standard Industrial Classification.

2) Establishments which belong to Section O, T, or U of NSIC are not surveyed.

3) Includes "Not reported", "Unknown" and so on.

Table 7-2 Number of Persons Engaged by Section of Industrial Classification, Kind of Business Place and Local Level.

District and Local Level	Section of NSIC ¹⁾							
	Total ²⁾							
	Kind of Business Place							
	Total	Street Business	Home Business	Business Building	Traditional Market	Modern Shopping Mall + Exclusive Block or Building	Others	Not Stated ³⁾
Makwanpur District	46,582	268	15,783	8,954	2,910	17,973	572	122
31201 INDRASAROWAR RURAL MUNICIPALITY	1,066	5	405	236	83	335	2	0
31202 THAHA MUNICIPALITY	3,254	2	1,248	627	126	1,239	12	0
31203 KAILASH RURAL MUNICIPALITY	855	0	458	10	31	320	36	0
31204 RAKSIRANG RURAL MUNICIPALITY	740	0	231	1	146	355	7	0
31205 MANAHARI RURAL MUNICIPALITY	2,968	11	1,750	134	261	801	11	0
31206 HETAUDA SUB-METROPOLITIAN CITY	31,588	238	8,811	7,619	1,697	12,736	365	122
31207 BHIMPHEDE RURAL MUNICIPALITY	1,419	2	619	6	99	653	40	0
31208 MAKAWANPURGADHI RURAL MUNICIPALITY	1,456	2	466	72	239	669	8	0
31209 BAKAIYA RURAL MUNICIPALITY	1,903	1	1,113	136	52	532	69	0
31210 BAGMATI RURAL MUNICIPALITY	1,333	7	682	113	176	333	22	0
Chitawan District	104,627	1,601	40,534	23,298	4,118	33,517	1,559	0
31301 RAPTI MUNICIPALITY	5,222	76	2,676	533	35	1,826	76	0
31302 KALIKA MUNICIPALITY	3,571	22	1,910	685	5	887	62	0
31303 ICHCHHA KAMANA RURAL MUNICIPALITY	3,649	13	2,450	260	22	365	539	0
31304 BHARATPUR METROPOLITIAN CITY	64,812	1,165	20,816	19,049	3,480	19,740	562	0
31305 RATNANAGAR MUNICIPALITY	14,075	153	6,505	1,784	317	5,083	233	0
31306 KHAIRAHANI MUNICIPALITY	10,770	80	4,939	601	255	4,827	68	0
31307 MADI MUNICIPALITY	2,528	92	1,238	386	4	789	19	0

1) NSIC stands for Nepal Standard Industrial Classification.

2) Establishments which belong to Section O, T, or U of NSIC are not surveyed.

3) Includes "Not reported ", "Unknown" and so on.

Table 7-2 Number of Persons Engaged by Section of Industrial Classification, Kind of Business Place and Local Level.

District and Local Level	Section of NSIC ¹⁾							
	A							
	Agriculture, forestry and fishing ²⁾							
	Kind of Business Place							
	Total	Street Business	Home Business	Business Building	Traditional Market	Modern Shopping Mall + Exclusive Block or Building	Others	Not Stated ³⁾
Bagmati Province								
Total	43,333	0	6,601	6,863	2,018	5,437	22,016	398
Metropolitan City	2,820	0	588	926	108	1,014	175	9
Sub-Metropolitan City	481	0	73	79	102	219	8	0
Municipality	14,480	0	2,793	2,986	1,240	2,936	4,330	195
Rural Municipality	25,552	0	3,147	2,872	568	1,268	17,503	194
301 Dolakha								
Total	2,184	0	540	383	35	284	942	0
Municipality	692	0	277	197	26	121	71	0
Rural Municipality	1,492	0	263	186	9	163	871	0
302 Sindhupalchok								
Total	2,679	0	339	453	85	367	1,435	0
Municipality	1,416	0	71	259	30	223	833	0
Rural Municipality	1,263	0	268	194	55	144	602	0
303 Rasuwa								
Total	156	0	104	45	0	7	0	0
Rural Municipality	156	0	104	45	0	7	0	0
304 Dhading								
Total	9,520	0	838	875	171	260	7,293	83
Municipality	866	0	98	278	49	52	380	9
Rural Municipality	8,654	0	740	597	122	208	6,913	74
305 Nuwakot								
Total	2,658	0	743	344	269	258	966	78
Municipality	754	0	220	51	186	116	181	0
Rural Municipality	1,904	0	523	293	83	142	785	78
306 Kathmandu								
Total	2,770	0	408	956	337	771	263	35
Metropolitan City	916	0	83	637	20	107	60	9
Municipality	1,854	0	325	319	317	664	203	26
307 Bhaktapur								
Total	815	0	210	165	162	159	113	6
Municipality	815	0	210	165	162	159	113	6

1) NSIC stands for Nepal Standard Industrial Classification.

2) Registered establishments only.

3) Includes "Not reported ", "Unknown" and so on.

Table 7-2 Number of Persons Engaged by Section of Industrial Classification, Kind of Business Place and Local Level.

District and Local Level	Section of NSIC ¹⁾							
	A							
	Agriculture, forestry and fishing ²⁾							
	Kind of Business Place							
	Total	Street Business	Home Business	Business Building	Traditional Market	Modern Shopping Mall + Exclusive Block or Building	Others	Not Stated ³⁾
308 Lalitpur								
Total	1,641	0	366	229	139	540	213	154
Metropolitan City	374	0	106	58	49	116	45	0
Municipality	812	0	83	90	78	263	144	154
Rural Municipality	455	0	177	81	12	161	24	0
309 Kavrepalanchok								
Total	2,248	0	610	594	77	342	625	0
Municipality	1,620	0	485	381	72	320	362	0
Rural Municipality	628	0	125	213	5	22	263	0
310 Ramechhap								
Total	4,545	0	604	740	148	143	2,910	0
Municipality	1,112	0	286	182	7	58	579	0
Rural Municipality	3,433	0	318	558	141	85	2,331	0
311 Sindhuli								
Total	9,222	0	399	1,509	175	285	6,812	42
Municipality	2,817	0	208	975	124	219	1,291	0
Rural Municipality	6,405	0	191	534	51	66	5,521	42
312 Makwanpur								
Total	1,202	0	369	113	192	492	36	0
Sub-Metropolitan City	481	0	73	79	102	219	8	0
Municipality	95	0	71	1	0	18	5	0
Rural Municipality	626	0	225	33	90	255	23	0
313 Chitawan								
Total	3,693	0	1,071	457	228	1,529	408	0
Metropolitan City	1,530	0	399	231	39	791	70	0
Municipality	1,627	0	459	88	189	723	168	0
Rural Municipality	536	0	213	138	0	15	170	0

1) NSIC stands for Nepal Standard Industrial Classification.

2) Registered establishments only.

3) Includes "Not reported ", "Unknown" and so on.

Table 7-2 Number of Persons Engaged by Section of Industrial Classification, Kind of Business Place and Local Level.

District and Local Level	Section of NSIC ¹⁾							
	A							
	Agriculture, forestry and fishing ²⁾							
	Kind of Business Place							
	Total	Street Business	Home Business	Business Building	Traditional Market	Modern Shopping Mall + Exclusive Block or Building	Others	Not Stated ³⁾
Dolakha District	2,184	0	540	383	35	284	942	0
30101 GAURISHANKAR RURAL MUNICIPALITY	332	0	60	6	0	2	264	0
30102 BIGU RURAL MUNICIPALITY	60	0	0	12	0	7	41	0
30103 KALINCHOWK RURAL MUNICIPALITY	306	0	105	46	0	14	141	0
30104 BAITEDHAR RURAL MUNICIPALITY	142	0	1	2	1	56	82	0
30105 JIRI MUNICIPALITY	178	0	40	9	0	112	17	0
30106 TAMAKOSHI RURAL MUNICIPALITY	68	0	22	5	0	3	38	0
30107 MELUNG RURAL MUNICIPALITY	229	0	27	34	0	23	145	0
30108 SHAILUNG RURAL MUNICIPALITY	355	0	48	81	8	58	160	0
30109 BHIMESHWOR MUNICIPALITY	514	0	237	188	26	9	54	0
Sindhupalchok District	2,679	0	339	453	85	367	1,435	0
30201 BHOTEKOSHI RURAL MUNICIPALITY	0	0	0	0	0	0	0	0
30202 JUGAL RURAL MUNICIPALITY	66	0	14	3	5	5	39	0
30203 PANCHPOKHARI THANGPAL RURAL MUNICIPALITY	199	0	11	39	0	56	93	0
30204 HELAMBU RURAL MUNICIPALITY	70	0	3	8	0	51	8	0
30205 MELANCHI MUNICIPALITY	697	0	44	136	30	180	307	0
30206 INDRAWOTI RURAL MUNICIPALITY	430	0	115	43	25	10	237	0
30207 CHOUTARA SANGACHOWKGADHI MUNICIPALITY	535	0	25	96	0	42	372	0
30208 BALEPHI RURAL MUNICIPALITY	60	0	7	11	20	14	8	0
30209 BAHRABISE MUNICIPALITY	184	0	2	27	0	1	154	0
30210 TRIPURASUNDARI RURAL MUNICIPALITY	38	0	8	12	3	0	15	0
30211 LISANKHU PAKHAR RURAL MUNICIPALITY	267	0	3	56	0	6	202	0
30212 SUNKOSHI RURAL MUNICIPALITY	133	0	107	22	2	2	0	0
Rasuwa District	156	0	104	45	0	7	0	0
30301 GOSAIKUNDA RURAL MUNICIPALITY	3	0	3	0	0	0	0	0
30302 AMACHHODINMO RURAL MUNICIPALITY	32	0	6	19	0	7	0	0
30303 UTTARGAYA RURAL MUNICIPALITY	32	0	30	2	0	0	0	0
30304 KALIKA RURAL MUNICIPALITY	50	0	26	24	0	0	0	0
30305 NAUKUNDA RURAL MUNICIPALITY	39	0	39	0	0	0	0	0
Dhading District	9,520	0	838	875	171	260	7,293	83
30401 RUBI VALLEY RURAL MUNICIPALITY	25	0	0	2	0	18	5	0
30402 KHANIYABAS RURAL MUNICIPALITY	70	0	10	6	18	0	36	0
30403 GANGA JAMUNA RURAL MUNICIPALITY	151	0	49	4	0	1	97	0
30404 TRIPURASUNDARI RURAL MUNICIPALITY	457	0	33	78	8	11	318	9
30405 NETRAWATI DABAJONG RURAL MUNICIPALITY	52	0	6	9	2	0	35	0
30406 NILKHANDA MUNICIPALITY	693	0	69	247	26	42	300	9
30407 JWALAMUKHI RURAL MUNICIPALITY	519	0	336	39	24	0	120	0
30408 SIDDDHALEK RURAL MUNICIPALITY	2,911	0	151	152	2	63	2,532	11
30409 BENIGHAT RORANG RURAL MUNICIPALITY	195	0	55	5	10	34	91	0
30410 GAJURI RURAL MUNICIPALITY	2,538	0	37	18	11	63	2,391	18
30411 GALCHHI RURAL MUNICIPALITY	1,403	0	14	122	36	13	1,188	30
30412 THAKRE RURAL MUNICIPALITY	333	0	49	162	11	5	100	6
30413 DHUNIBENSHI MUNICIPALITY	173	0	29	31	23	10	80	0
Nuwakot District	2,658	0	743	344	269	258	966	78
30501 DUPCHESHWOR RURAL MUNICIPALITY	146	0	45	10	2	0	89	0
30502 TADI RURAL MUNICIPALITY	153	0	38	6	30	7	68	4
30503 SURYAGADHI RURAL MUNICIPALITY	285	0	94	100	0	0	91	0
30504 BIDUR MUNICIPALITY	397	0	120	42	101	77	57	0
30505 KISPANG RURAL MUNICIPALITY	169	0	4	8	0	19	138	0
30506 MYAGANG RURAL MUNICIPALITY	176	0	4	13	4	15	127	13
30507 TARAKESHWOR RURAL MUNICIPALITY	92	0	29	0	13	16	34	0
30508 BELKOTGADHI MUNICIPALITY	357	0	100	9	85	39	124	0
30509 LIKHU RURAL MUNICIPALITY	237	0	161	3	0	19	47	7
30510 PANCHAKANYA RURAL MUNICIPALITY	64	0	18	2	7	2	34	1
30511 SHIVAPURI RURAL MUNICIPALITY	203	0	26	30	27	36	84	0
30512 KAKANI RURAL MUNICIPALITY	379	0	104	121	0	28	73	53

1) NSIC stands for Nepal Standard Industrial Classification.

2) Registered establishments only.

3) Includes "Not reported", "Unknown" and so on.

Table 7-2 Number of Persons Engaged by Section of Industrial Classification, Kind of Business Place and Local Level.

District and Local Level	Section of NSIC ¹⁾							
	A							
	Agriculture, forestry and fishing ²⁾							
	Kind of Business Place							
	Total	Street Business	Home Business	Business Building	Traditional Market	Modern Shopping Mall + Exclusive Block or Building	Others	Not Stated ³⁾
Kathmandu District	2,770	0	408	956	337	771	263	35
30601 SHANKHARAPUR MUNICIPALITY	0	0	0	0	0	0	0	0
30602 KAGESHWORI MANAHARA MUNICIPALITY	107	0	59	9	3	36	0	0
30603 GOKARNESHWOR MUNICIPALITY	64	0	9	0	0	55	0	0
30604 BUDHANILKHANTHA MUNICIPALITY	435	0	75	98	0	208	45	9
30605 TOKHA MUNICIPALITY	245	0	29	74	37	66	36	3
30606 TARAKESHWOR MUNICIPALITY	89	0	16	7	43	23	0	0
30607 NAGARJUN MUNICIPALITY	134	0	3	6	99	14	0	12
30608 KATHMANDU METROPOLITIAN CITY	916	0	83	637	20	107	60	9
30609 KIRTIPUR MUNICIPALITY	179	0	50	3	52	70	4	0
30610 CHANDRAGIRI MUNICIPALITY	429	0	71	112	36	181	29	0
30611 DAKSHINKALI MUNICIPALITY	172	0	13	10	47	11	89	2
Bhaktapur District	815	0	210	165	162	159	113	6
30701 CHANGUNARAYAN MUNICIPALITY	470	0	79	101	107	88	95	0
30702 BHAKTAPUR MUNICIPALITY	56	0	25	10	8	13	0	0
30703 MADHYAPUR THIMI MUNICIPALITY	69	0	21	30	13	3	0	2
30704 SURYABINAYAK MUNICIPALITY	220	0	85	24	34	55	18	4
Lalitpur District	1,641	0	366	229	139	540	213	154
30801 MAHALAXMI MUNICIPALITY	108	0	4	26	62	16	0	0
30802 LALITPUR METROPOLITIAN CITY	374	0	106	58	49	116	45	0
30803 GODAWARI MUNICIPALITY	704	0	79	64	16	247	144	154
30804 KONJYOSOM RURAL MUNICIPALITY	171	0	63	15	0	93	0	0
30805 MAHANKAL RURAL MUNICIPALITY	187	0	30	60	9	64	24	0
30806 BAGMATI RURAL MUNICIPALITY	97	0	84	6	3	4	0	0
Kavrepalanchok District	2,248	0	610	594	77	342	625	0
30901 CHAURI DEURALI RURAL MUNICIPALITY	65	0	16	14	0	7	28	0
30902 BHUMLU RURAL MUNICIPALITY	40	0	31	0	3	6	0	0
30903 MANDAN DEUPUR MUNICIPALITY	180	0	28	58	0	15	79	0
30904 BANEPA MUNICIPALITY	411	0	47	56	50	112	146	0
30905 DHULIKHEL MUNICIPALITY	196	0	41	95	0	57	3	0
30906 PANCHKHAL MUNICIPALITY	416	0	221	25	0		68	0
30907 TEMAL RURAL MUNICIPALITY	113	0	18	34	0	0	61	0
30908 NAMOBUDDHA MUNICIPALITY	173	0	61	48	5	17	42	0
30909 PANAUTI MUNICIPALITY	244	0	87	99	17	17	24	0
30910 BETHANCHOWK RURAL MUNICIPALITY	168	0	29	97	0	5	37	0
30911 ROSHI RURAL MUNICIPALITY	160	0	24	26	0	0	110	0
30912 MAHABHARAT RURAL MUNICIPALITY	61	0	2	40	2	4	13	0
30913 KHANIKHOLA RURAL MUNICIPALITY	21	0	5	2	0	0	14	0
Ramechhap District	4,545	0	604	740	148	143	2,910	0
31001 UMAKUNDA RURAL MUNICIPALITY	225	0	17	11	1	9	187	0
31002 GOKULGANGA RURAL MUNICIPALITY	268	0	12	104	0	0	152	0
31003 LIKHU TAMAKOSHI RURAL MUNICIPALITY	529	0	34	19	43	17	416	0
31004 RAMECHHAP MUNICIPALITY	566	0	199	155	3	26	183	0
31005 MANTHALI MUNICIPALITY	546	0	87	27	4	32	396	0
31006 KHANDADEVI RURAL MUNICIPALITY	673	0	128	126	2	14	403	0
31007 DORAMBA RURAL MUNICIPALITY	1,103	0	99	71	0	0	933	0
31008 SUNAPATI RURAL MUNICIPALITY	635	0	28	227	95	45	240	0
Sindhuli District	9,222	0	399	1,509	175	285	6,812	42
31101 DUDHOULI MUNICIPALITY	1,167	0	69	344	49	44	661	0
31102 PHIKKAL RURAL MUNICIPALITY	417	0	10	3	7	11	386	0
31103 TINPATAN RURAL MUNICIPALITY	1,323	0	9	131	16	22	1,145	0
31104 GOLANJOR RURAL MUNICIPALITY	817	0	80	169	22	0	546	0
31105 KAMALAMAI MUNICIPALITY	1,650	0	139	631	75	175	630	0
31106 SUNKOSHI RURAL MUNICIPALITY	824	0	68	22	0	13	721	0
31107 GHYANGLEKHA RURAL MUNICIPALITY	557	0	2	0	0	0	513	42
31108 MARIN RURAL MUNICIPALITY	552	0	8	79	0	13	452	0
31109 HARIHARPURGAGHI RURAL MUNICIPALITY	1,915	0	14	130	6	7	1,758	0

1) NSIC stands for Nepal Standard Industrial Classification.

2) Registered establishments only.

3) Includes "Not reported ", "Unknown" and so on.

Table 7-2 Number of Persons Engaged by Section of Industrial Classification, Kind of Business Place and Local Level.

District and Local Level	Section of NSIC ¹⁾							
	A							
	Agriculture, forestry and fishing ²⁾							
	Kind of Business Place							
	Total	Street Business	Home Business	Business Building	Traditional Market	Modern Shopping Mall + Exclusive Block or Building	Others	Not Stated ³⁾
Makwanpur District	1,202	0	369	113	192	492	36	0
31201 INDRASAROWAR RURAL MUNICIPALITY	28	0	13	0	0	15	0	0
31202 THAHA MUNICIPALITY	95	0	71	1	0	18	5	0
31203 KAILASH RURAL MUNICIPALITY	25	0	12	0	4	9	0	0
31204 RAKSIRANG RURAL MUNICIPALITY	34	0	23	0	2	5	4	0
31205 MANAHARI RURAL MUNICIPALITY	162	0	60	4	26	72	0	0
31206 HETAUDA SUB-METROPOLITIAN CITY	481	0	73	79	102	219	8	0
31207 BHIMPHEDE RURAL MUNICIPALITY	36	0	6	0	0	24	6	0
31208 MAKAWANPURGADHI RURAL MUNICIPALITY	176	0	14	0	40	120	2	0
31209 BAKAIYA RURAL MUNICIPALITY	142	0	82	27	16	10	7	0
31210 BAGMATI RURAL MUNICIPALITY	23	0	15	2	2	0	4	0
Chitawan District	3,693	0	1,071	457	228	1,529	408	0
31301 RAPTI MUNICIPALITY	311	0	98	30	14	147	22	0
31302 KALIKA MUNICIPALITY	134	0	23	22	0	77	12	0
31303 ICHCHHA KAMANA RURAL MUNICIPALITY	536	0	213	138	0	15	170	0
31304 BHARATPUR METROPOLITIAN CITY	1,530	0	399	231	39	791	70	0
31305 RATNANAGAR MUNICIPALITY	579	0	143	17	56	245	118	0
31306 KHAIRAHANI MUNICIPALITY	574	0	195	11	119	236	13	0
31307 MADI MUNICIPALITY	29	0	0	8	0	18	3	0

1) NSIC stands for Nepal Standard Industrial Classification.

2) Registered establishments only.

3) Includes "Not reported", "Unknown" and so on.

Table 7-2 Number of Persons Engaged by Section of Industrial Classification, Kind of Business Place and Local Level.

District and Local Level	Section of NSIC ¹⁾							
	C							
	Manufacturing							
	Kind of Business Place							
	Total	Street Business	Home Business	Business Building	Traditional Market	Modern Shopping Mall + Exclusive Block or Building	Others	Not Stated ²⁾
Bagamati Province								
Total	161,195	117	33,753	49,758	11,038	59,527	6,123	879
Metropolitan City	53,058	39	9,438	21,431	2,406	18,011	1,542	191
Sub-Metropolitan City	7,959	7	1,453	1,047	248	5,082	0	122
Municipality	88,349	50	16,851	24,393	7,197	34,939	4,404	515
Rural Municipality	11,829	21	6,011	2,887	1,187	1,495	177	51
301 Dolakha								
Total	1,898	3	788	757	39	286	25	0
Municipality	900	1	296	432	18	142	11	0
Rural Municipality	998	2	492	325	21	144	14	0
302 Sindhupalchok								
Total	2,529	4	1,215	925	175	164	46	0
Municipality	1,168	2	550	486	9	106	15	0
Rural Municipality	1,361	2	665	439	166	58	31	0
303 Rasuwa								
Total	229	0	154	63	0	12	0	0
Rural Municipality	229	0	154	63	0	12	0	0
304 Dhading								
Total	9,628	10	2,063	1,554	697	4,851	319	134
Municipality	6,258	2	641	824	441	3,965	257	128
Rural Municipality	3,370	8	1,422	730	256	886	62	6
305 Nuwakot								
Total	5,096	0	1,413	767	455	2,085	340	36
Municipality	3,566	0	710	415	146	1,985	310	0
Rural Municipality	1,530	0	703	352	309	100	30	36
306 Kathmandu								
Total	55,468	37	8,805	22,793	4,100	17,597	1,757	379
Metropolitan City	29,658	25	3,757	13,868	1,228	10,127	624	29
Municipality	25,810	12	5,048	8,925	2,872	7,470	1,133	350
307 Bhaktapur								
Total	24,364	9	3,139	6,207	2,654	9,791	2,549	15
Municipality	24,364	9	3,139	6,207	2,654	9,791	2,549	15

1) NSIC stands for Nepal Standard Industrial Classification.

2) Includes "Not reported ", "Unknown" and so on.

Table 7-2 Number of Persons Engaged by Section of Industrial Classification, Kind of Business Place and Local Level.

District and Local Level	Section of NSIC ¹⁾							
	C							
	Manufacturing							
	Kind of Business Place							
	Total	Street Business	Home Business	Business Building	Traditional Market	Modern Shopping Mall + Exclusive Block or Building	Others	Not Stated ²⁾
308 Lalitpur								
Total	22,012	12	3,684	7,436	1,380	8,433	875	192
Metropolitan City	13,314	10	1,887	4,702	756	4,951	846	162
Municipality	7,972	2	1,211	2,665	618	3,430	24	22
Rural Municipality	726	0	586	69	6	52	5	8
309 Kavrepalanchok								
Total	8,276	4	1,889	3,214	165	2,967	37	0
Municipality	7,633	4	1,600	2,869	165	2,958	37	0
Rural Municipality	643	0	289	345	0	9	0	0
310 Ramechhap								
Total	1,444	2	784	422	109	117	9	1
Municipality	579	0	321	164	72	21	1	0
Rural Municipality	865	2	463	258	37	96	8	1
311 Sindhuli								
Total	2,263	6	1,027	781	85	343	21	0
Municipality	1,471	0	565	527	29	334	16	0
Rural Municipality	792	6	462	254	56	9	5	0
312 Makwanpur								
Total	9,618	8	2,283	1,204	626	5,350	25	122
Sub-Metropolitan City	7,959	7	1,453	1,047	248	5,082	0	122
Municipality	441	0	149	108	42	139	3	0
Rural Municipality	1,218	1	681	49	336	129	22	0
313 Chitawan								
Total	18,370	22	6,509	3,635	553	7,531	120	0
Metropolitan City	10,086	4	3,794	2,861	422	2,933	72	0
Municipality	8,187	18	2,621	771	131	4,598	48	0
Rural Municipality	97	0	94	3	0	0	0	0

1) NSIC stands for Nepal Standard Industrial Classification.

2) Includes "Not reported ", "Unknown" and so on.

Table 7-2 Number of Persons Engaged by Section of Industrial Classification, Kind of Business Place and Local Level.

District and Local Level	Section of NSIC ¹⁾							
	C							
	Manufacturing							
	Kind of Business Place							
	Total	Street Business	Home Business	Business Building	Traditional Market	Modern Shopping Mall + Exclusive Block or Building	Others	Not Stated ²⁾
Dolakha District	1,898	3	788	757	39	286	25	0
30101 GAURISHANKAR RURAL MUNICIPALITY	53	0	23	21	2	7	0	0
30102 BIGU RURAL MUNICIPALITY	81	2	39	33	6	1	0	0
30103 KALINCHOWK RURAL MUNICIPALITY	260	0	135	97	0	28	0	0
30104 BAITEDHAR RURAL MUNICIPALITY	256	0	67	80	10	86	13	0
30105 JIRI MUNICIPALITY	95	0	35	12	10	28	10	0
30106 TAMAKOSHI RURAL MUNICIPALITY	98	0	71	17	1	8	1	0
30107 MELUNG RURAL MUNICIPALITY	178	0	113	60	0	5	0	0
30108 SHAILUNG RURAL MUNICIPALITY	72	0	44	17	2	9	0	0
30109 BHIMESHWOR MUNICIPALITY	805	1	261	420	8	114	1	0
Sindhupalchok District	2,529	4	1,215	925	175	164	46	0
30201 BHOTEKOSHI RURAL MUNICIPALITY	31	0	4	21	4	1	1	0
30202 JUGAL RURAL MUNICIPALITY	178	2	111	28	23	0	14	0
30203 PANCHPOKHARI THANGPAL RURAL MUNICIPALITY	201	0	91	97	10	3	0	0
30204 HELAMBU RURAL MUNICIPALITY	106	0	60	40	2	4	0	0
30205 MELANCHI MUNICIPALITY	380	0	192	142	8	34	4	0
30206 INDRAWOTI RURAL MUNICIPALITY	346	0	161	68	83	20	14	0
30207 CHOUTARA SANGACHOWKGADHI MUNICIPALITY	607	2	254	268	1	71	11	0
30208 BALEPHI RURAL MUNICIPALITY	189	0	79	80	20	10	0	0
30209 BAHRABISE MUNICIPALITY	181	0	104	76	0	1	0	0
30210 TRIPURASUNDARI RURAL MUNICIPALITY	107	0	48	30	11	16	2	0
30211 LISANKHU PAKHAR RURAL MUNICIPALITY	69	0	34	35	0	0	0	0
30212 SUNKOSHI RURAL MUNICIPALITY	134	0	77	40	13	4	0	0
Rasuwa District	229	0	154	63	0	12	0	0
30301 GOSAIKUNDA RURAL MUNICIPALITY	46	0	20	16	0	10	0	0
30302 AMACHHODINMO RURAL MUNICIPALITY	3	0	2	1	0	0	0	0
30303 UTTARGAYA RURAL MUNICIPALITY	68	0	67	1	0	0	0	0
30304 KALIKA RURAL MUNICIPALITY	75	0	35	38	0	2	0	0
30305 NAUKUNDA RURAL MUNICIPALITY	37	0	30	7	0	0	0	0
Dhading District	9,628	10	2,063	1,554	697	4,851	319	134
30401 RUBI VALLEY RURAL MUNICIPALITY	102	0	28	28	0	32	14	0
30402 KHANIYABAS RURAL MUNICIPALITY	114	0	39	51	24	0	0	0
30403 GANGA JAMUNA RURAL MUNICIPALITY	281	0	212	8	35	15	11	0
30404 TRIPURASUNDARI RURAL MUNICIPALITY	430	0	153	130	54	76	17	0
30405 NETRAWATI DABAJONG RURAL MUNICIPALITY	138	0	33	68	25	5	7	0
30406 NILKHANDA MUNICIPALITY	1,202	2	398	189	53	560	0	0
30407 JWALAMUKHI RURAL MUNICIPALITY	216	0	144	15	43	14	0	0
30408 SIDDHALEK RURAL MUNICIPALITY	223	2	214	1	1	5	0	0
30409 BENIGHAT RORANG RURAL MUNICIPALITY	249	0	89	61	9	89	1	0
30410 GAJURI RURAL MUNICIPALITY	227	0	126	57	40	0	4	0
30411 GALCHHI RURAL MUNICIPALITY	295	4	141	114	13	11	7	5
30412 THAKRE RURAL MUNICIPALITY	1,095	2	243	197	12	639	1	1
30413 DHUNIBENSHI MUNICIPALITY	5,056	0	243	635	388	3,405	257	128
Nuwakot District	5,096	0	1,413	767	455	2,085	340	36
30501 DUPCHESHWOR RURAL MUNICIPALITY	219	0	80	3	124	4	8	0
30502 TADI RURAL MUNICIPALITY	172	0	84	51	19	9	9	0
30503 SURYAGADHI RURAL MUNICIPALITY	102	0	85	15	0	0	0	2
30504 BIDUR MUNICIPALITY	1,460	0	493	395	113	149	310	0
30505 KISPANG RURAL MUNICIPALITY	111	0	67	30	0	14	0	0
30506 MYAGANG RURAL MUNICIPALITY	127	0	37	68	6	11	5	0
30507 TARAKESHWOR RURAL MUNICIPALITY	138	0	84	6	38	8	2	0
30508 BELKOTGADHI MUNICIPALITY	2,106	0	217	20	33	1,836	0	0
30509 LIKHU RURAL MUNICIPALITY	229	0	99	105	0	10	6	9
30510 PANCHAKANYA RURAL MUNICIPALITY	207	0	61	28	108	2	0	8
30511 SHIVAPURI RURAL MUNICIPALITY	65	0	29	14	14	8	0	0
30512 KAKANI RURAL MUNICIPALITY	160	0	77	32	0	34	0	17

1) NSIC stands for Nepal Standard Industrial Classification.

2) Includes "Not reported", "Unknown" and so on.

Table 7-2 Number of Persons Engaged by Section of Industrial Classification, Kind of Business Place and Local Level.

District and Local Level	Section of NSIC ¹⁾							
	C							
	Manufacturing							
	Kind of Business Place							
	Total	Street Business	Home Business	Business Building	Traditional Market	Modern Shopping Mall + Exclusive Block or Building	Others	Not Stated ²⁾
Kathmandu District	55,468	37	8,805	22,793	4,100	17,597	1,757	379
30601 SHANKHARAPUR MUNICIPALITY	280	0	99	99	35	38	0	9
30602 KAGESHWORI MANAHARA MUNICIPALITY	2,129	0	241	635	488	466	275	24
30603 GOKARNESHWOR MUNICIPALITY	3,025	8	786	1,140	219	770	86	16
30604 BUDHANILKHANDA MUNICIPALITY	2,969	0	484	2,111	174	189	0	11
30605 TOKHA MUNICIPALITY	2,319	1	681	720	194	533	17	173
30606 TARAKESHWOR MUNICIPALITY	2,317	0	287	777	640	601	0	12
30607 NAGARJUN MUNICIPALITY	1,801	0	424	538	454	352	0	33
30608 KATHMANDU METROPOLITAN CITY	29,658	25	3,757	13,868	1,228	10,127	624	29
30609 KIRTIPUR MUNICIPALITY	2,076	2	815	685	346	167	8	53
30610 CHANDRAGIRI MUNICIPALITY	7,762	0	1,066	2,083	312	4,195	89	17
30611 DAKSHINKALI MUNICIPALITY	1,132	1	165	137	10	159	658	2
Bhaktapur District	24,364	9	3,139	6,207	2,654	9,791	2,549	15
30701 CHANGUNARAYAN MUNICIPALITY	10,026	0	571	2,149	1,173	3,929	2,204	0
30702 BHAKTAPUR MUNICIPALITY	4,581	7	1,183	1,757	609	873	149	3
30703 MADHYAPUR THIMI MUNICIPALITY	4,199	0	687	1,521	448	1,456	75	12
30704 SURYABINAYAK MUNICIPALITY	5,558	2	698	780	424	3,533	121	0
Lalitpur District	22,012	12	3,684	7,436	1,380	8,433	875	192
30801 MAHALAXMI MUNICIPALITY	2,587	2	608	1,268	399	282	6	22
30802 LALITPUR METROPOLITAN CITY	13,314	10	1,887	4,702	756	4,951	846	162
30803 GODAWARI MUNICIPALITY	5,385	0	603	1,397	219	3,148	18	0
30804 KONJYOSOM RURAL MUNICIPALITY	57	0	38	12	0	7	0	0
30805 MAHANKAL RURAL MUNICIPALITY	113	0	67	40	3	2	1	0
30806 BAGMATI RURAL MUNICIPALITY	556	0	481	17	3	43	4	8
Kavrepalanchok District	8,276	4	1,889	3,214	165	2,967	37	0
30901 CHAURI DEURALI RURAL MUNICIPALITY	88	0	49	38	0	1	0	0
30902 BHUMLU RURAL MUNICIPALITY	51	0	26	24	0	1	0	0
30903 MANDAN DEUPUR MUNICIPALITY	737	0	93	184	0	455	5	0
30904 BANEPA MUNICIPALITY	2,661	0	709	1,206	143	573	30	0
30905 DHULIKHEL MUNICIPALITY	392	0	191	108	0	93	0	0
30906 PANCHKHAL MUNICIPALITY	1,725	4	244	330	0		2	0
30907 TEMAL RURAL MUNICIPALITY	110	0	70	36	0	4	0	0
30908 NAMOBUDDHA MUNICIPALITY	872	0	69	141	1	661	0	0
30909 PANAUTI MUNICIPALITY	1,246	0	294	900	21	31	0	0
30910 BETHANCHOWK RURAL MUNICIPALITY	164	0	75	89	0	0	0	0
30911 ROSHI RURAL MUNICIPALITY	154	0	40	114	0	0	0	0
30912 MAHABHARAT RURAL MUNICIPALITY	43	0	5	35	0	3	0	0
30913 KHANIKHOLA RURAL MUNICIPALITY	33	0	24	9	0	0	0	0
Ramechhap District	1,444	2	784	422	109	117	9	1
31001 UMAKUNDA RURAL MUNICIPALITY	116	2	74	26	1	6	6	1
31002 GOKULGANGA RURAL MUNICIPALITY	149	0	43	106	0	0	0	0
31003 LIKHU TAMAKOSHI RURAL MUNICIPALITY	119	0	39	51	14	15	0	0
31004 RAMECHHAP MUNICIPALITY	119	0	82	19	7	10	1	0
31005 MANTHALI MUNICIPALITY	460	0	239	145	65	11	0	0
31006 KHANDADEVII RURAL MUNICIPALITY	48	0	33	11	1	3	0	0
31007 DORAMBA RURAL MUNICIPALITY	150	0	125	11	12	0	2	0
31008 SUNAPATI RURAL MUNICIPALITY	283	0	149	53	9	72	0	0
Sindhuli District	2,263	6	1,027	781	85	343	21	0
31101 DUDHOLI MUNICIPALITY	400	0	239	91	5	53	12	0
31102 PHIKKAL RURAL MUNICIPALITY	41	0	32	3	6	0	0	0
31103 TINPATAN RURAL MUNICIPALITY	184	6	122	17	34	0	5	0
31104 GOLANJOR RURAL MUNICIPALITY	141	0	68	69	4	0	0	0
31105 KAMALAMAI MUNICIPALITY	1,071	0	326	436	24	281	4	0
31106 SUNKOSHI RURAL MUNICIPALITY	99	0	56	34	0	9	0	0
31107 GHYANGLEKHA RURAL MUNICIPALITY	47	0	35	10	2	0	0	0
31108 MARIN RURAL MUNICIPALITY	132	0	67	63	2	0	0	0
31109 HARIHARPURGAGHI RURAL MUNICIPALITY	148	0	82	58	8	0	0	0

1) NSIC stands for Nepal Standard Industrial Classification.

2) Includes "Not reported ", "Unknown" and so on.

Table 7-2 Number of Persons Engaged by Section of Industrial Classification, Kind of Business Place and Local Level.

District and Local Level	Section of NSIC ¹⁾							
	C							
	Manufacturing							
	Kind of Business Place							
	Total	Street Business	Home Business	Business Building	Traditional Market	Modern Shopping Mall + Exclusive Block or Building	Others	Not Stated ²⁾
Makwanpur District	9,618	8	2,283	1,204	626	5,350	25	122
31201 INDRASAROWAR RURAL MUNICIPALITY	57	0	35	11	8	3	0	0
31202 THAHA MUNICIPALITY	441	0	149	108	42	139	3	0
31203 KAILASH RURAL MUNICIPALITY	85	0	65	0	11	5	4	0
31204 RAKSIRANG RURAL MUNICIPALITY	74	0	17	0	50	5	2	0
31205 MANAHARI RURAL MUNICIPALITY	315	0	184	11	60	52	8	0
31206 HETAUDA SUB-METROPOLITIAN CITY	7,959	7	1,453	1,047	248	5,082	0	122
31207 BHIMPHEDE RURAL MUNICIPALITY	72	0	49	0	7	14	2	0
31208 MAKAWANPURGADHI RURAL MUNICIPALITY	197	0	61	0	105	30	1	0
31209 BAKAIYA RURAL MUNICIPALITY	233	0	178	25	21	9	0	0
31210 BAGMATI RURAL MUNICIPALITY	185	1	92	2	74	11	5	0
Chitawan District	18,370	22	6,509	3,635	553	7,531	120	0
31301 RAPTI MUNICIPALITY	911	0	364	57	3	478	9	0
31302 KALIKA MUNICIPALITY	493	0	275	172	5	35	6	0
31303 ICHCHHA KAMANA RURAL MUNICIPALITY	97	0	94	3	0	0	0	0
31304 BHARATPUR METROPOLITIAN CITY	10,086	4	3,794	2,861	422	2,933	72	0
31305 RATNANAGAR MUNICIPALITY	2,716	15	1,010	353	61	1,249	28	0
31306 KHAIRAHANI MUNICIPALITY	3,801	3	814	117	62	2,802	3	0
31307 MADI MUNICIPALITY	266	0	158	72	0	34	2	0

1) NSIC stands for Nepal Standard Industrial Classification.

2) Includes "Not reported", "Unknown" and so on.

Table 7-2 Number of Persons Engaged by Section of Industrial Classification, Kind of Business Place and Local Level.

District and Local Level	Section of NSIC ¹⁾							
	B+D+E+F							
	Mining, Electricity, Gas, Water supply & Construction							
	Kind of Business Place							
	Total	Street Business	Home Business	Business Building	Traditional Market	Modern Shopping Mall + Exclusive Block or Building	Others	Not Stated ²⁾
Bagamati Province								
Total	28,943	1	2,199	11,419	842	12,039	2,324	119
Metropolitan City	13,120	0	599	7,693	471	4,161	189	7
Sub-Metropolitan City	1,242	0	232	168	19	808	15	0
Municipality	7,925	0	848	2,751	311	3,373	581	61
Rural Municipality	6,656	1	520	807	41	3,697	1,539	51
301 Dolakha								
Total	2,225	1	129	161	0	1,806	128	0
Municipality	287	0	104	84	0	72	27	0
Rural Municipality	1,938	1	25	77	0	1,734	101	0
302 Sindhupalchok								
Total	1,761	0	89	231	9	1,061	371	0
Municipality	940	0	36	150	0	611	143	0
Rural Municipality	821	0	53	81	9	450	228	0
303 Rasuwa								
Total	300	0	0	58	0	242	0	0
Rural Municipality	300	0	0	58	0	242	0	0
304 Dhading								
Total	1,048	0	207	246	4	286	266	39
Municipality	216	0	36	82	0	87	11	0
Rural Municipality	832	0	171	164	4	199	255	39
305 Nuwakot								
Total	879	0	77	165	7	512	94	24
Municipality	561	0	35	71	2	409	32	12
Rural Municipality	318	0	42	94	5	103	62	12
306 Kathmandu								
Total	11,574	0	693	6,973	425	3,193	257	33
Metropolitan City	9,248	0	436	6,012	204	2,467	129	0
Municipality	2,326	0	257	961	221	726	128	33
307 Bhaktapur								
Total	1,330	0	120	533	60	505	96	16
Municipality	1,330	0	120	533	60	505	96	16

1) NSIC stands for Nepal Standard Industrial Classification.

2) Includes "Not reported ", "Unknown" and so on.

Table 7-2 Number of Persons Engaged by Section of Industrial Classification, Kind of Business Place and Local Level.

District and Local Level	Section of NSIC ¹⁾							
	B+D+E+F							
	Mining, Electricity, Gas, Water supply & Construction							
	Kind of Business Place							
	Total	Street Business	Home Business	Business Building	Traditional Market	Modern Shopping Mall + Exclusive Block or Building	Others	Not Stated ²⁾
308 Lalitpur								
Total	3,713	0	195	1,701	128	1,659	23	7
Metropolitan City	3,245	0	110	1,596	103	1,422	7	7
Municipality	347	0	18	103	23	194	9	0
Rural Municipality	121	0	67	2	2	43	7	0
309 Kavrepalanchok								
Total	1,271	0	122	508	10	455	176	0
Municipality	877	0	93	422	0	295	67	0
Rural Municipality	394	0	29	86	10	160	109	0
310 Ramechhap								
Total	748	0	47	236	3	87	375	0
Municipality	167	0	23	104	3	17	20	0
Rural Municipality	581	0	24	132	0	70	355	0
311 Sindhuli								
Total	1,148	0	113	145	0	438	452	0
Municipality	351	0	56	113	0	138	44	0
Rural Municipality	797	0	57	32	0	300	408	0
312 Makwanpur								
Total	1,919	0	286	257	30	1,317	29	0
Sub-Metropolitan City	1,242	0	232	168	19	808	15	0
Municipality	143	0	14	11	0	118	0	0
Rural Municipality	534	0	40	78	11	391	14	0
313 Chitawan								
Total	1,027	0	121	205	166	478	57	0
Metropolitan City	627	0	53	85	164	272	53	0
Municipality	380	0	56	117	2	201	4	0
Rural Municipality	20	0	12	3	0	5	0	0

1) NSIC stands for Nepal Standard Industrial Classification.

2) Includes "Not reported ", "Unknown" and so on.

Table 7-2 Number of Persons Engaged by Section of Industrial Classification, Kind of Business Place and Local Level.

District and Local Level	Section of NSIC ¹⁾							
	B+D+E+F							
	Mining, Electricity, Gas, Water supply & Construction							
	Kind of Business Place							
	Total	Street Business	Home Business	Business Building	Traditional Market	Modern Shopping Mall + Exclusive Block or Building	Others	Not Stated ²⁾
Dolakha District	2,225	1	129	161	0	1,806	128	0
30101 GAURISHANKAR RURAL MUNICIPALITY	57	0	0	30	0	15	12	0
30102 BIGU RURAL MUNICIPALITY	1,736	0	0	23	0	1,644	69	0
30103 KALINCHOWK RURAL MUNICIPALITY	72	0	24	14	0	24	10	0
30104 BAITEDHAR RURAL MUNICIPALITY	11	1	0	0	0	0	10	0
30105 JIRI MUNICIPALITY	42	0	4	3	0	22	13	0
30106 TAMAKOSHI RURAL MUNICIPALITY	60	0	1	8	0	51	0	0
30107 MELUNG RURAL MUNICIPALITY	0	0	0	0	0	0	0	0
30108 SHAILUNG RURAL MUNICIPALITY	2	0	0	2	0	0	0	0
30109 BHIMESHWOR MUNICIPALITY	245	0	100	81	0	50	14	0
Sindhupalchok District	1,761	0	89	231	9	1,061	371	0
30201 BHOTEKOSHI RURAL MUNICIPALITY	0	0	0	0	0	0	0	0
30202 JUGAL RURAL MUNICIPALITY	206	0	0	43	0	158	5	0
30203 PANCHPOKHARI THANGPAL RURAL MUNICIPALITY	36	0	0	9	0	0	27	0
30204 HELAMBU RURAL MUNICIPALITY	48	0	4	11	0	0	33	0
30205 MELANCHI MUNICIPALITY	532	0	28	61	0	352	91	0
30206 INDRAWOTI RURAL MUNICIPALITY	320	0	13	3	9	177	118	0
30207 CHOUTARA SANGACHOWKGADHI MUNICIPALITY	382	0	8	77	0	248	49	0
30208 BALEPHI RURAL MUNICIPALITY	8	0	0	8	0	0	0	0
30209 BHRABISE MUNICIPALITY	26	0	0	12	0	11	3	0
30210 TRIPURASUNDARI RURAL MUNICIPALITY	58	0	13	0	0	0	45	0
30211 LISANKHU PAKHAR RURAL MUNICIPALITY	6	0	1	0	0	5	0	0
30212 SUNKOSHI RURAL MUNICIPALITY	139	0	22	7	0	110	0	0
Rasuwa District	300	0	0	58	0	242	0	0
30301 GOSAIKUNDA RURAL MUNICIPALITY	106	0	0	38	0	68	0	0
30302 AMACHHODINMO RURAL MUNICIPALITY	172	0	0	0	0	172	0	0
30303 UTTARGAYA RURAL MUNICIPALITY	12	0	0	10	0	2	0	0
30304 KALIKA RURAL MUNICIPALITY	10	0	0	10	0	0	0	0
30305 NAUKUNDA RURAL MUNICIPALITY	0	0	0	0	0	0	0	0
Dhading District	1,048	0	207	246	4	286	266	39
30401 RUBI VALLEY RURAL MUNICIPALITY	15	0	0	6	0	6	3	0
30402 KHANIYABAS RURAL MUNICIPALITY	77	0	1	14	0	0	62	0
30403 GANGA JAMUNA RURAL MUNICIPALITY	24	0	0	2	0	5	17	0
30404 TRIPURASUNDARI RURAL MUNICIPALITY	129	0	20	8	0	63	38	0
30405 NETRAWATI DABAJONG RURAL MUNICIPALITY	7	0	5	2	0	0	0	0
30406 NILKHANDA MUNICIPALITY	197	0	35	64	0	87	11	0
30407 JWALAMUKHI RURAL MUNICIPALITY	7	0	0	5	0	0	2	0
30408 SIDDDHALEK RURAL MUNICIPALITY	77	0	10	0	4	59	4	0
30409 BENIGHAT RORANG RURAL MUNICIPALITY	62	0	0	3	0	12	47	0
30410 GAJURI RURAL MUNICIPALITY	75	0	0	20	0	1	28	26
30411 GALCHHI RURAL MUNICIPALITY	123	0	39	12	0	31	41	0
30412 THAKRE RURAL MUNICIPALITY	236	0	96	92	0	22	13	13
30413 DHUNIBENSHI MUNICIPALITY	19	0	1	18	0	0	0	0
Nuwakot District	879	0	77	165	7	512	94	24
30501 DUPCHESHWOR RURAL MUNICIPALITY	38	0	7	5	5	0	21	0
30502 TADI RURAL MUNICIPALITY	81	0	28	0	0	23	30	0
30503 SURYAGADHI RURAL MUNICIPALITY	33	0	0	31	0	0	0	2
30504 BIDUR MUNICIPALITY	296	0	25	67	2	170	32	0
30505 KISPANG RURAL MUNICIPALITY	0	0	0	0	0	0	0	0
30506 MYAGANG RURAL MUNICIPALITY	14	0	0	5	0	0	9	0
30507 TARAKESHWOR RURAL MUNICIPALITY	0	0	0	0	0	0	0	0
30508 BELKOTGADHI MUNICIPALITY	265	0	10	4	0	239	0	12
30509 LIKHU RURAL MUNICIPALITY	70	0	0	5	0	53	2	10
30510 PANCHAKANYA RURAL MUNICIPALITY	54	0	4	40	0	10	0	0
30511 SHIVAPURI RURAL MUNICIPALITY	7	0	3	0	0	4	0	0
30512 KAKANI RURAL MUNICIPALITY	21	0	0	8	0	13	0	0

1) NSIC stands for Nepal Standard Industrial Classification.

2) Includes "Not reported", "Unknown" and so on.

Table 7-2 Number of Persons Engaged by Section of Industrial Classification, Kind of Business Place and Local Level.

District and Local Level	Section of NSIC ¹⁾							
	B+D+E+F							
	Mining, Electricity, Gas, Water supply & Construction							
	Kind of Business Place							
	Total	Street Business	Home Business	Business Building	Traditional Market	Modern Shopping Mall + Exclusive Block or Building	Others	Not Stated ²⁾
Kathmandu District	11,574	0	693	6,973	425	3,193	257	33
30601 SHANKHARAPUR MUNICIPALITY	102	0	0	69	0	33	0	0
30602 KAGESHWORI MANAHARA MUNICIPALITY	117	0	0	30	27	60	0	0
30603 GOKARNESHWOR MUNICIPALITY	120	0	21	38	12	49	0	0
30604 BUDHANILKHANTHA MUNICIPALITY	229	0	9	102	11	99	0	8
30605 TOKHA MUNICIPALITY	309	0	76	157	6	65	5	0
30606 TARAKESHWOR MUNICIPALITY	173	0	0	49	95	16	0	13
30607 NAGARJUN MUNICIPALITY	211	0	0	164	20	27	0	0
30608 KATHMANDU METROPOLITIAN CITY	9,248	0	436	6,012	204	2,467	129	0
30609 KIRTIPUR MUNICIPALITY	334	0	83	167	28	27	20	9
30610 CHANDRAGIRI MUNICIPALITY	408	0	48	106	22	192	40	0
30611 DAKSHINKALI MUNICIPALITY	323	0	20	79	0	158	63	3
Bhaktapur District	1,330	0	120	533	60	505	96	16
30701 CHANGUNARAYAN MUNICIPALITY	612	0	76	155	0	299	82	0
30702 BHAKTAPUR MUNICIPALITY	216	0	0	188	10	14	4	0
30703 MADHYAPUR THIMI MUNICIPALITY	309	0	17	149	23	116	4	0
30704 SURYABINAYAK MUNICIPALITY	193	0	27	41	27	76	6	16
Lalitpur District	3,713	0	195	1,701	128	1,659	23	7
30801 MAHALAXMI MUNICIPALITY	81	0	4	45	15	8	9	0
30802 LALITPUR METROPOLITIAN CITY	3,245	0	110	1,596	103	1,422	7	7
30803 GODAWARI MUNICIPALITY	266	0	14	58	8	186	0	0
30804 KONJYOSOM RURAL MUNICIPALITY	78	0	54	0	0	24	0	0
30805 MAHANKAL RURAL MUNICIPALITY	22	0	12	2	0	1	7	0
30806 BAGMATI RURAL MUNICIPALITY	21	0	1	0	2	18	0	0
Kavrepalanchok District	1,271	0	122	508	10	455	176	0
30901 CHAURI DEURALI RURAL MUNICIPALITY	26	0	0	13	0	2	11	0
30902 BHUMLU RURAL MUNICIPALITY	7	0	7	0	0	0	0	0
30903 MANDAN DEUPUR MUNICIPALITY	98	0	10	45	0	37	6	0
30904 BANEPA MUNICIPALITY	347	0	38	210	0	98	1	0
30905 DHULIKHEL MUNICIPALITY	18	0	0	9	0	9	0	0
30906 PANCHKHAL MUNICIPALITY	75	0	30	23	0	0	15	0
30907 TEMAL RURAL MUNICIPALITY	4	0	0	1	0	0	3	0
30908 NAMOBUDDHA MUNICIPALITY	85	0	5	26	0	54	0	0
30909 PANAUTI MUNICIPALITY	254	0	10	109	0	90	45	0
30910 BETHANCHOWK RURAL MUNICIPALITY	98	0	0	0	10	53	35	0
30911 ROSHI RURAL MUNICIPALITY	237	0	20	58	0	102	57	0
30912 MAHABHARAT RURAL MUNICIPALITY	14	0	2	7	0	3	2	0
30913 KHANIKHOLA RURAL MUNICIPALITY	8	0	0	7	0	0	1	0
Ramechhap District	748	0	47	236	3	87	375	0
31001 UMAKUNDA RURAL MUNICIPALITY	380	0	0	33	0	70	277	0
31002 GOKULGANGA RURAL MUNICIPALITY	53	0	18	35	0	0	0	0
31003 LIKHU TAMAKOSHI RURAL MUNICIPALITY	43	0	5	25	0	0	13	0
31004 RAMECHHAP MUNICIPALITY	38	0	0	24	0	13	1	0
31005 MANTHALI MUNICIPALITY	129	0	23	80	3	4	19	0
31006 KHANDADEVI RURAL MUNICIPALITY	60	0	0	13	0	0	47	0
31007 DORAMBA RURAL MUNICIPALITY	27	0	1	26	0	0	0	0
31008 SUNAPATI RURAL MUNICIPALITY	18	0	0	0	0	0	18	0
Sindhuli District	1,148	0	113	145	0	438	452	0
31101 DUDHOULI MUNICIPALITY	28	0	0	6	0	15	7	0
31102 PHIKKAL RURAL MUNICIPALITY	87	0	0	0	0	40	47	0
31103 TINPATAN RURAL MUNICIPALITY	247	0	0	13	0	6	228	0
31104 GOLANJOR RURAL MUNICIPALITY	79	0	51	14	0	0	14	0
31105 KAMALAMAI MUNICIPALITY	323	0	56	107	0	123	37	0
31106 SUNKOSHI RURAL MUNICIPALITY	291	0	3	5	0	254	29	0
31107 GHYANGLEKHA RURAL MUNICIPALITY	0	0	0	0	0	0	0	0
31108 MARIN RURAL MUNICIPALITY	47	0	3	0	0	0	44	0
31109 HARIHARPURGAGHI RURAL MUNICIPALITY	46	0	0	0	0	0	46	0

1) NSIC stands for Nepal Standard Industrial Classification.

2) Includes "Not reported ", "Unknown" and so on.

Table 7-2 Number of Persons Engaged by Section of Industrial Classification, Kind of Business Place and Local Level.

District and Local Level	Section of NSIC ¹⁾							
	B+D+E+F							
	Mining, Electricity, Gas, Water supply & Construction							
	Kind of Business Place							
	Total	Street Business	Home Business	Business Building	Traditional Market	Modern Shopping Mall + Exclusive Block or Building	Others	Not Stated ²⁾
Makwanpur District	1,919	0	286	257	30	1,317	29	0
31201 INDRASAROWAR RURAL MUNICIPALITY	68	0	1	3	0	62	2	0
31202 THAHA MUNICIPALITY	143	0	14	11	0	118	0	0
31203 KAILASH RURAL MUNICIPALITY	16	0	4	0	1	1	10	0
31204 RAKSIRANG RURAL MUNICIPALITY	0	0	0	0	0	0	0	0
31205 MANAHARI RURAL MUNICIPALITY	112	0	15	0	2	95	0	0
31206 HETAUDA SUB-METROPOLITIAN CITY	1,242	0	232	168	19	808	15	0
31207 BHIMPHEDE RURAL MUNICIPALITY	152	0	4	0	0	148	0	0
31208 MAKAWANPURGADHI RURAL MUNICIPALITY	136	0	8	50	5	73	0	0
31209 BAKAIYA RURAL MUNICIPALITY	37	0	8	23	2	2	2	0
31210 BAGMATI RURAL MUNICIPALITY	13	0	0	2	1	10	0	0
Chitawan District	1,027	0	121	205	166	478	57	0
31301 RAPTI MUNICIPALITY	74	0	18	10	0	42	4	0
31302 KALIKA MUNICIPALITY	38	0	0	19	0	19	0	0
31303 ICHCHHA KAMANA RURAL MUNICIPALITY	20	0	12	3	0	5	0	0
31304 BHARATPUR METROPOLITIAN CITY	627	0	53	85	164	272	53	0
31305 RATNANAGAR MUNICIPALITY	183	0	13	61	2	107	0	0
31306 KHAIRAHANI MUNICIPALITY	75	0	23	27	0	25	0	0
31307 MADI MUNICIPALITY	10	0	2	0	0	8	0	0

1) NSIC stands for Nepal Standard Industrial Classification.

2) Includes "Not reported", "Unknown" and so on.

Table 7-2 Number of Persons Engaged by Section of Industrial Classification, Kind of Business Place and Local Level.

District and Local Level	Section of NSIC ¹⁾							
	G							
	Wholesale and Retail Trade							
	Kind of Business Place							
	Total	Street Business	Home Business	Business Building	Traditional Market	Modern Shopping Mall + Exclusive Block or Building	Others	Not Stated ²⁾
Bagamati Province								
Total	325,292	8,560	120,862	138,765	18,890	32,206	5,189	820
Metropolitan City	166,434	6,275	34,054	87,824	10,712	23,211	4,084	274
Sub-Metropolitan City	9,634	137	4,213	3,323	931	1,026	4	0
Municipality	116,790	2,050	56,808	43,274	6,001	7,377	817	463
Rural Municipality	32,434	98	25,787	4,344	1,246	592	284	83
301 Dolakha								
Total	5,155	80	3,465	1,276	100	126	108	0
Municipality	2,138	46	1,103	794	49	76	70	0
Rural Municipality	3,017	34	2,362	482	51	50	38	0
302 Sindhupalchok								
Total	8,164	3	6,058	1,655	221	150	77	0
Municipality	3,719	3	2,724	853	21	90	28	0
Rural Municipality	4,445	0	3,334	802	200	60	49	0
303 Rasuwa								
Total	1,054	0	796	254	0	4	0	0
Rural Municipality	1,054	0	796	254	0	4	0	0
304 Dhading								
Total	10,672	43	8,772	1,233	237	219	129	39
Municipality	3,154	16	2,683	407	14	33	1	0
Rural Municipality	7,518	27	6,089	826	223	186	128	39
305 Nuwakot								
Total	7,376	12	5,618	1,160	208	314	28	36
Municipality	3,904	8	2,679	818	159	224	16	0
Rural Municipality	3,472	4	2,939	342	49	90	12	36
306 Kathmandu								
Total	167,865	5,279	35,722	89,246	10,973	22,491	3,733	421
Metropolitan City	119,917	4,146	18,217	67,921	7,332	18,675	3,591	35
Municipality	47,948	1,133	17,505	21,325	3,641	3,816	142	386
307 Bhaktapur								
Total	18,432	379	7,462	7,620	1,115	1,434	358	64
Municipality	18,432	379	7,462	7,620	1,115	1,434	358	64

1) NSIC stands for Nepal Standard Industrial Classification.

2) Includes "Not reported ", "Unknown" and so on.

Table 7-2 Number of Persons Engaged by Section of Industrial Classification, Kind of Business Place and Local Level.

District and Local Level	Section of NSIC ¹⁾							
	G							
	Wholesale and Retail Trade							
	Kind of Business Place							
	Total	Street Business	Home Business	Business Building	Traditional Market	Modern Shopping Mall + Exclusive Block or Building	Others	Not Stated ²⁾
308 Lalitpur								
Total	32,790	1,412	8,734	16,383	2,087	3,474	447	253
Metropolitan City	24,226	1,339	5,077	12,613	1,669	2,854	435	239
Municipality	7,849	73	3,150	3,620	406	582	11	7
Rural Municipality	715	0	507	150	12	38	1	7
309 Kavrepalanchok								
Total	12,178	94	6,262	5,137	214	356	115	0
Municipality	10,321	92	4,898	4,655	210	353	113	0
Rural Municipality	1,857	2	1,364	482	4	3	2	0
310 Ramechhap								
Total	4,175	10	3,094	686	267	101	13	4
Municipality	1,737	8	1,343	267	75	36	5	3
Rural Municipality	2,438	2	1,751	419	192	65	8	1
311 Sindhuli								
Total	7,076	29	5,114	1,540	214	149	27	3
Municipality	4,073	22	2,726	1,115	79	127	1	3
Rural Municipality	3,003	7	2,388	425	135	22	26	0
312 Makwanpur								
Total	14,341	146	8,063	3,669	1,343	1,110	10	0
Sub-Metropolitan City	9,634	137	4,213	3,323	931	1,026	4	0
Municipality	786	0	527	207	32	20	0	0
Rural Municipality	3,921	9	3,323	139	380	64	6	0
313 Chitawan								
Total	36,014	1,073	21,702	8,906	1,911	2,278	144	0
Metropolitan City	22,291	790	10,760	7,290	1,711	1,682	58	0
Municipality	12,729	270	10,008	1,593	200	586	72	0
Rural Municipality	994	13	934	23	0	10	14	0

1) NSIC stands for Nepal Standard Industrial Classification.

2) Includes "Not reported ", "Unknown" and so on.

Table 7-2 Number of Persons Engaged by Section of Industrial Classification, Kind of Business Place and Local Level.

District and Local Level	Section of NSIC ¹⁾							
	G							
	Wholesale and Retail Trade							
	Kind of Business Place							
	Total	Street Business	Home Business	Business Building	Traditional Market	Modern Shopping Mall + Exclusive Block or Building	Others	Not Stated ²⁾
Dolakha District	5,155	80	3,465	1,276	100	126	108	0
30101 GAURISHANKAR RURAL MUNICIPALITY	410	0	383	25	0	0	2	0
30102 BIGU RURAL MUNICIPALITY	435	2	374	41	14	0	4	0
30103 KALINCHOWK RURAL MUNICIPALITY	669	2	508	109	0	28	22	0
30104 BAITEDHAR RURAL MUNICIPALITY	447	1	296	123	17	9	1	0
30105 JIRI MUNICIPALITY	453	4	281	59	21	21	67	0
30106 TAMAKOSHI RURAL MUNICIPALITY	331	29	244	34	8	13	3	0
30107 MELUNG RURAL MUNICIPALITY	328	0	290	32	0	0	6	0
30108 SHAILUNG RURAL MUNICIPALITY	397	0	267	118	12	0	0	0
30109 BHIMESHWOR MUNICIPALITY	1,685	42	822	735	28	55	3	0
Sindhupalchok District	8,164	3	6,058	1,655	221	150	77	0
30201 BHOTEKOSHI RURAL MUNICIPALITY	311	0	266	36	5	4	0	0
30202 JUGAL RURAL MUNICIPALITY	612	0	567	34	6	0	5	0
30203 PANCHPOKHARI THANGPAL RURAL MUNICIPALITY	385	0	282	103	0	0	0	0
30204 HELAMBU RURAL MUNICIPALITY	415	0	342	55	7	11	0	0
30205 MELANCHI MUNICIPALITY	1,167	1	751	338	15	37	25	0
30206 INDRAWOTI RURAL MUNICIPALITY	737	0	471	106	105	15	40	0
30207 CHOUTARA SANGACHOWKGADHI MUNICIPALITY	1,600	0	1,277	277	6	37	3	0
30208 BALEPHI RURAL MUNICIPALITY	723	0	440	207	50	26	0	0
30209 BAHRABISE MUNICIPALITY	952	2	696	238	0	16	0	0
30210 TRIPURASUNDARI RURAL MUNICIPALITY	304	0	270	13	16	1	4	0
30211 LISANKHU PAKHAR RURAL MUNICIPALITY	584	0	366	212	3	3	0	0
30212 SUNKOSHI RURAL MUNICIPALITY	374	0	330	36	8	0	0	0
Rasuwa District	1,054	0	796	254	0	4	0	0
30301 GOSAIKUNDA RURAL MUNICIPALITY	207	0	84	123	0	0	0	0
30302 AMACHHODINMO RURAL MUNICIPALITY	97	0	90	7	0	0	0	0
30303 UTTARGAYA RURAL MUNICIPALITY	201	0	189	12	0	0	0	0
30304 KALIKA RURAL MUNICIPALITY	325	0	227	94	0	4	0	0
30305 NAUKUNDA RURAL MUNICIPALITY	224	0	206	18	0	0	0	0
Dhading District	10,672	43	8,772	1,233	237	219	129	39
30401 RUBI VALLEY RURAL MUNICIPALITY	284	0	266	18	0	0	0	0
30402 KHANIYABAS RURAL MUNICIPALITY	331	0	290	30	11	0	0	0
30403 GANGA JAMUNA RURAL MUNICIPALITY	643	0	586	7	19	1	30	0
30404 TRIPURASUNDARI RURAL MUNICIPALITY	798	4	597	151	12	0	34	0
30405 NETRAWATI DABAJONG RURAL MUNICIPALITY	250	0	183	36	25	5	1	0
30406 NILKHANDA MUNICIPALITY	2,131	15	1,854	241	2	19	0	0
30407 JWALAMUKHI RURAL MUNICIPALITY	512	0	458	31	11	12	0	0
30408 SIDDHALEK RURAL MUNICIPALITY	635	1	586	2	5	28	13	0
30409 BENIGHAT RORANG RURAL MUNICIPALITY	1,483	6	1,073	252	53	82	14	3
30410 GAJURI RURAL MUNICIPALITY	851	8	639	133	39	6	9	17
30411 GALCHHI RURAL MUNICIPALITY	846	8	697	92	14	0	27	8
30412 THAKRE RURAL MUNICIPALITY	885	0	714	74	34	52	0	11
30413 DHUNIBENSHI MUNICIPALITY	1,023	1	829	166	12	14	1	0
Nuwakot District	7,376	12	5,618	1,160	208	314	28	36
30501 DUPCHESHWOR RURAL MUNICIPALITY	427	0	408	2	10	3	4	0
30502 TADI RURAL MUNICIPALITY	394	0	358	23	3	7	3	0
30503 SURYAGADHI RURAL MUNICIPALITY	329	0	293	36	0	0	0	0
30504 BIDUR MUNICIPALITY	3,089	8	1,964	750	133	218	16	0
30505 KISPANG RURAL MUNICIPALITY	247	0	206	37	0	0	0	4
30506 MYAGANG RURAL MUNICIPALITY	270	0	191	76	2	1	0	0
30507 TARAKESHWOR RURAL MUNICIPALITY	285	0	273	4	6	2	0	0
30508 BELKOTGADHI MUNICIPALITY	815	0	715	68	26	6	0	0
30509 LIKHU RURAL MUNICIPALITY	627	0	407	114	10	74	3	19
30510 PANCHAKANYA RURAL MUNICIPALITY	283	0	248	15	10	3	2	5
30511 SHIVAPURI RURAL MUNICIPALITY	218	2	205	5	6	0	0	0
30512 KAKANI RURAL MUNICIPALITY	392	2	350	30	2	0	0	8

1) NSIC stands for Nepal Standard Industrial Classification.

2) Includes "Not reported", "Unknown" and so on.

Table 7-2 Number of Persons Engaged by Section of Industrial Classification, Kind of Business Place and Local Level.

District and Local Level	Section of NSIC ¹⁾							
	G							
	Wholesale and Retail Trade							
	Kind of Business Place							
	Total	Street Business	Home Business	Business Building	Traditional Market	Modern Shopping Mall + Exclusive Block or Building	Others	Not Stated ²⁾
Kathmandu District	167,865	5,279	35,722	89,246	10,973	22,491	3,733	421
30601 SHANKHARAPUR MUNICIPALITY	935	1	570	226	106	22	0	10
30602 KAGESHWORI MANAHARA MUNICIPALITY	3,876	27	1,245	1,664	692	231	5	12
30603 GOKARNESHWOR MUNICIPALITY	6,787	392	2,216	3,302	499	363	7	8
30604 BUDHANILKHANDA MUNICIPALITY	6,947	41	2,000	4,253	211	418	6	18
30605 TOKHA MUNICIPALITY	7,317	186	2,852	2,675	463	967	57	117
30606 TARAKESHWOR MUNICIPALITY	4,297	16	1,387	2,344	393	147	0	10
30607 NAGARJUN MUNICIPALITY	4,076	15	1,874	1,713	306	151	8	9
30608 KATHMANDU METROPOLITAN CITY	119,917	4,146	18,217	67,921	7,332	18,675	3,591	35
30609 KIRTIPUR MUNICIPALITY	4,066	172	1,789	1,484	173	239	31	178
30610 CHANDRAGIRI MUNICIPALITY	8,338	264	2,832	3,414	604	1,212	6	6
30611 DAKSHINKALI MUNICIPALITY	1,309	19	740	250	194	66	22	18
Bhaktapur District	18,432	379	7,462	7,620	1,115	1,434	358	64
30701 CHANGUNARAYAN MUNICIPALITY	1,877	10	1,336	390	66	74	0	1
30702 BHAKTAPUR MUNICIPALITY	5,980	237	2,328	2,848	301	206	26	34
30703 MADHYAPUR THIMI MUNICIPALITY	5,976	46	1,643	2,686	485	823	272	21
30704 SURYABINAYAK MUNICIPALITY	4,599	86	2,155	1,696	263	331	60	8
Lalitpur District	32,790	1,412	8,734	16,383	2,087	3,474	447	253
30801 MAHALAXMI MUNICIPALITY	4,373	49	1,439	2,471	333	79	2	0
30802 LALITPUR METROPOLITAN CITY	24,226	1,339	5,077	12,613	1,669	2,854	435	239
30803 GODAWARI MUNICIPALITY	3,476	24	1,711	1,149	73	503	9	7
30804 KONJYOSOM RURAL MUNICIPALITY	209	0	173	30	0	6	0	0
30805 MAHANKAL RURAL MUNICIPALITY	211	0	99	79	7	26	0	0
30806 BAGMATI RURAL MUNICIPALITY	295	0	235	41	5	6	1	7
Kavrepalanchok District	12,178	94	6,262	5,137	214	356	115	0
30901 CHAURI DEURALI RURAL MUNICIPALITY	236	0	169	64	0	3	0	0
30902 BHUMLU RURAL MUNICIPALITY	244	1	197	43	3	0	0	0
30903 MANDAN DEUPUR MUNICIPALITY	714	2	371	316	0	0	25	0
30904 BANEPA MUNICIPALITY	5,035	28	1,814	2,780	184	167	62	0
30905 DHULIKHEL MUNICIPALITY	1,176	23	756	302	4	89	2	0
30906 PANCHKHAL MUNICIPALITY	1,155	24	724	370	2		12	0
30907 TEMAL RURAL MUNICIPALITY	395	0	341	53	0	0	1	0
30908 NAMOBUDDHA MUNICIPALITY	681	4	344	242	9	70	12	0
30909 PANAUTI MUNICIPALITY	1,560	11	889	645	11	4	0	0
30910 BETHANCHOWK RURAL MUNICIPALITY	233	0	153	80	0	0	0	0
30911 ROSHI RURAL MUNICIPALITY	435	1	302	130	1	0	1	0
30912 MAHABHARAT RURAL MUNICIPALITY	182	0	76	106	0	0	0	0
30913 KHANIKHOLA RURAL MUNICIPALITY	132	0	126	6	0	0	0	0
Ramechhap District	4,175	10	3,094	686	267	101	13	4
31001 UMAKUNDA RURAL MUNICIPALITY	423	0	345	71	4	3	0	0
31002 GOKULGANGA RURAL MUNICIPALITY	377	0	255	111	7	4	0	0
31003 LIKHU TAMAKOSHI RURAL MUNICIPALITY	510	0	255	121	105	27	1	1
31004 RAMECHHAP MUNICIPALITY	510	3	423	40	20	19	5	0
31005 MANTHALI MUNICIPALITY	1,227	5	920	227	55	17	0	3
31006 KHANDADEVI RURAL MUNICIPALITY	402	2	315	23	33	24	5	0
31007 DORAMBA RURAL MUNICIPALITY	422	0	358	51	9	2	2	0
31008 SUNAPATI RURAL MUNICIPALITY	304	0	223	42	34	5	0	0
Sindhuli District	7,076	29	5,114	1,540	214	149	27	3
31101 DUDHOLI MUNICIPALITY	1,401	6	1,170	186	24	15	0	0
31102 PHIKKAL RURAL MUNICIPALITY	261	1	203	29	25	3	0	0
31103 TINPATAN RURAL MUNICIPALITY	717	6	599	49	60	0	3	0
31104 GOLANJOR RURAL MUNICIPALITY	478	0	314	110	32	11	11	0
31105 KAMALAMAI MUNICIPALITY	2,672	16	1,556	929	55	112	1	3
31106 SUNKOSHI RURAL MUNICIPALITY	396	0	296	87	5	0	8	0
31107 GHYANGLEKHA RURAL MUNICIPALITY	157	0	130	25	2	0	0	0
31108 MARIN RURAL MUNICIPALITY	522	0	419	93	5	5	0	0
31109 HARIHARPURGAGHI RURAL MUNICIPALITY	472	0	427	32	6	3	4	0

1) NSIC stands for Nepal Standard Industrial Classification.

2) Includes "Not reported ", "Unknown" and so on.

Table 7-2 Number of Persons Engaged by Section of Industrial Classification, Kind of Business Place and Local Level.

District and Local Level	Section of NSIC ¹⁾							
	G							
	Wholesale and Retail Trade							
	Kind of Business Place							
	Total	Street Business	Home Business	Business Building	Traditional Market	Modern Shopping Mall + Exclusive Block or Building	Others	Not Stated ²⁾
Makwanpur District	14,341	146	8,063	3,669	1,343	1,110	10	0
31201 INDRASAROWAR RURAL MUNICIPALITY	297	5	182	63	44	3	0	0
31202 THAHA MUNICIPALITY	786	0	527	207	32	20	0	0
31203 KAILASH RURAL MUNICIPALITY	259	0	252	0	2	5	0	0
31204 RAKSIRANG RURAL MUNICIPALITY	222	0	152	1	69	0	0	0
31205 MANAHARI RURAL MUNICIPALITY	1,259	1	1,082	34	105	35	2	0
31206 HETAUDA SUB-METROPOLITIAN CITY	9,634	137	4,213	3,323	931	1,026	4	0
31207 BHIMPHEDE RURAL MUNICIPALITY	354	0	318	3	32	1	0	0
31208 MAKAWANPURGADHI RURAL MUNICIPALITY	352	0	278	13	42	19	0	0
31209 BAKAIYA RURAL MUNICIPALITY	661	1	635	17	6	0	2	0
31210 BAGMATI RURAL MUNICIPALITY	517	2	424	8	80	1	2	0
Chitawan District	36,014	1,073	21,702	8,906	1,911	2,278	144	0
31301 RAPTI MUNICIPALITY	2,058	54	1,642	250	15	97	0	0
31302 KALIKA MUNICIPALITY	1,429	9	1,122	268	0	28	2	0
31303 ICHCHHA KAMANA RURAL MUNICIPALITY	994	13	934	23	0	10	14	0
31304 BHARATPUR METROPOLITIAN CITY	22,291	790	10,760	7,290	1,711	1,682	58	0
31305 RATNANAGAR MUNICIPALITY	4,779	89	3,662	691	148	141	48	0
31306 KHAIRAHANI MUNICIPALITY	3,418	45	2,791	226	33	302	21	0
31307 MADI MUNICIPALITY	1,045	73	791	158	4	18	1	0

1) NSIC stands for Nepal Standard Industrial Classification.

2) Includes "Not reported", "Unknown" and so on.

Table 7-2 Number of Persons Engaged by Section of Industrial Classification, Kind of Business Place and Local Level.

District and Local Level	Section of NSIC ¹⁾							
	H+J							
	Transportation and Storage, Information and Communication							
	Kind of Business Place							
	Total	Street Business	Home Business	Business Building	Traditional Market	Modern Shopping Mall + Exclusive Block or Building	Others	Not Stated ²⁾
Bagamati Province								
Total	34,582	1	1,661	17,965	338	13,383	1,181	53
Metropolitan City	28,761	0	767	14,720	246	12,107	897	24
Sub-Metropolitan City	690	0	138	214	16	322	0	0
Municipality	4,376	1	612	2,601	72	878	186	26
Rural Municipality	755	0	144	430	4	76	98	3
301 Dolakha								
Total	241	0	33	125	3	38	42	0
Municipality	174	0	16	104	0	23	31	0
Rural Municipality	67	0	17	21	3	15	11	0
302 Sindhupalchok								
Total	297	0	45	221	0	24	7	0
Municipality	167	0	24	124	0	19	0	0
Rural Municipality	130	0	21	97	0	5	7	0
303 Rasuwa								
Total	45	0	7	36	0	0	2	0
Rural Municipality	45	0	7	36	0	0	2	0
304 Dhading								
Total	291	0	28	92	0	129	42	0
Municipality	133	0	6	11	0	116	0	0
Rural Municipality	158	0	22	81	0	13	42	0
305 Nuwakot								
Total	279	0	97	81	0	91	7	3
Municipality	214	0	70	57	0	87	0	0
Rural Municipality	65	0	27	24	0	4	7	3
306 Kathmandu								
Total	22,197	0	580	13,232	143	7,922	276	44
Metropolitan City	20,800	0	426	12,408	110	7,573	260	23
Municipality	1,397	0	154	824	33	349	16	21
307 Bhaktapur								
Total	1,091	1	66	824	21	97	77	5
Municipality	1,091	1	66	824	21	97	77	5

1) NSIC stands for Nepal Standard Industrial Classification.

2) Includes "Not reported ", "Unknown" and so on.

Table 7-2 Number of Persons Engaged by Section of Industrial Classification, Kind of Business Place and Local Level.

District and Local Level	Section of NSIC ¹⁾							
	H+J							
	Transportation and Storage, Information and Communication							
	Kind of Business Place							
	Total	Street Business	Home Business	Business Building	Traditional Market	Modern Shopping Mall + Exclusive Block or Building	Others	Not Stated ²⁾
308 Lalitpur								
Total	6,962	0	239	2,003	25	4,050	644	1
Metropolitan City	6,789	0	188	1,928	7	4,028	637	1
Municipality	149	0	48	65	18	18	0	0
Rural Municipality	24	0	3	10	0	4	7	0
309 Kavrepalanchok								
Total	620	0	114	353	0	86	67	0
Municipality	558	0	108	307	0	86	57	0
Rural Municipality	62	0	6	46	0	0	10	0
310 Ramechhap								
Total	106	0	7	75	1	23	0	0
Municipality	48	0	0	39	0	9	0	0
Rural Municipality	58	0	7	36	1	14	0	0
311 Sindhuli								
Total	301	0	62	218	0	16	5	0
Municipality	200	0	50	139	0	10	1	0
Rural Municipality	101	0	12	79	0	6	4	0
312 Makwanpur								
Total	765	0	167	232	16	350	0	0
Sub-Metropolitan City	690	0	138	214	16	322	0	0
Municipality	38	0	7	18	0	13	0	0
Rural Municipality	37	0	22	0	0	15	0	0
313 Chitawan								
Total	1,387	0	216	473	129	557	12	0
Metropolitan City	1,172	0	153	384	129	506	0	0
Municipality	207	0	63	89	0	51	4	0
Rural Municipality	8	0	0	0	0	0	8	0

1) NSIC stands for Nepal Standard Industrial Classification.

2) Includes "Not reported ", "Unknown" and so on.

Table 7-2 Number of Persons Engaged by Section of Industrial Classification, Kind of Business Place and Local Level.

District and Local Level	Section of NSIC ¹⁾							
	H+J							
	Transportation and Storage, Information and Communication							
	Kind of Business Place							
	Total	Street Business	Home Business	Business Building	Traditional Market	Modern Shopping Mall + Exclusive Block or Building	Others	Not Stated ²⁾
Dolakha District	241	0	33	125	3	38	42	0
30101 GAURISHANKAR RURAL MUNICIPALITY	9	0	0	4	0	5	0	0
30102 BIGU RURAL MUNICIPALITY	8	0	3	5	0	0	0	0
30103 KALINCHOWK RURAL MUNICIPALITY	22	0	2	7	0	9	4	0
30104 BAITEDHAR RURAL MUNICIPALITY	3	0	0	3	0	0	0	0
30105 JIRI MUNICIPALITY	12	0	1	4	0	7	0	0
30106 TAMAKOSHI RURAL MUNICIPALITY	10	0	8	0	0	1	1	0
30107 MELUNG RURAL MUNICIPALITY	12	0	4	2	0	0	6	0
30108 SHAILUNG RURAL MUNICIPALITY	3	0	0	0	3	0	0	0
30109 BHIMESHWOR MUNICIPALITY	162	0	15	100	0	16	31	0
Sindhupalchok District	297	0	45	221	0	24	7	0
30201 BHOTEKOSHI RURAL MUNICIPALITY	0	0	0	0	0	0	0	0
30202 JUGAL RURAL MUNICIPALITY	11	0	3	4	0	4	0	0
30203 PANCHPOKHARI THANGPAL RURAL MUNICIPALITY	36	0	3	30	0	0	3	0
30204 HELAMBU RURAL MUNICIPALITY	1	0	0	0	0	1	0	0
30205 MELANCHI MUNICIPALITY	29	0	2	24	0	3	0	0
30206 INDRAWOTI RURAL MUNICIPALITY	21	0	0	19	0	0	2	0
30207 CHOUTARA SANGACHOWKGADHI MUNICIPALITY	122	0	20	93	0	9	0	0
30208 BALEPHI RURAL MUNICIPALITY	22	0	9	13	0	0	0	0
30209 BAHRABISE MUNICIPALITY	16	0	2	7	0	7	0	0
30210 TRIPURASUNDARI RURAL MUNICIPALITY	10	0	3	5	0	0	2	0
30211 LISANKHU PAKHAR RURAL MUNICIPALITY	14	0	0	14	0	0	0	0
30212 SUNKOSHI RURAL MUNICIPALITY	15	0	3	12	0	0	0	0
Rasuwa District	45	0	7	36	0	0	2	0
30301 GOSAIKUNDA RURAL MUNICIPALITY	26	0	0	26	0	0	0	0
30302 AMACHHODINMO RURAL MUNICIPALITY	6	0	4	0	0	0	2	0
30303 UTTARGAYA RURAL MUNICIPALITY	4	0	0	4	0	0	0	0
30304 KALIKA RURAL MUNICIPALITY	9	0	3	6	0	0	0	0
30305 NAUKUNDA RURAL MUNICIPALITY	0	0	0	0	0	0	0	0
Dhading District	291	0	28	92	0	129	42	0
30401 RUBI VALLEY RURAL MUNICIPALITY	69	0	0	42	0	0	27	0
30402 KHANIYABAS RURAL MUNICIPALITY	3	0	2	1	0	0	0	0
30403 GANGA JAMUNA RURAL MUNICIPALITY	41	0	10	19	0	5	7	0
30404 TRIPURASUNDARI RURAL MUNICIPALITY	2	0	2	0	0	0	0	0
30405 NETRAWATI DABAJONG RURAL MUNICIPALITY	3	0	0	3	0	0	0	0
30406 NILKHANDA MUNICIPALITY	133	0	6	11	0	116	0	0
30407 JWALAMUKHI RURAL MUNICIPALITY	7	0	3	4	0	0	0	0
30408 SIDDHALEK RURAL MUNICIPALITY	4	0	0	0	0	0	4	0
30409 BENIGHAT RORANG RURAL MUNICIPALITY	0	0	0	0	0	0	0	0
30410 GAJURI RURAL MUNICIPALITY	17	0	2	3	0	8	4	0
30411 GALCHHI RURAL MUNICIPALITY	9	0	0	9	0	0	0	0
30412 THAKRE RURAL MUNICIPALITY	3	0	3	0	0	0	0	0
30413 DHUNIBENSHI MUNICIPALITY	0	0	0	0	0	0	0	0
Nuwakot District	279	0	97	81	0	91	7	3
30501 DUPCHESHWOR RURAL MUNICIPALITY	3	0	0	3	0	0	0	0
30502 TADI RURAL MUNICIPALITY	1	0	0	0	0	0	1	0
30503 SURYAGADHI RURAL MUNICIPALITY	0	0	0	0	0	0	0	0
30504 BIDUR MUNICIPALITY	171	0	70	57	0	44	0	0
30505 KISPANG RURAL MUNICIPALITY	0	0	0	0	0	0	0	0
30506 MYAGANG RURAL MUNICIPALITY	2	0	0	0	0	0	2	0
30507 TARAKESHWOR RURAL MUNICIPALITY	14	0	0	14	0	0	0	0
30508 BELKOTGADHI MUNICIPALITY	43	0	0	0	0	43	0	0
30509 LIKHU RURAL MUNICIPALITY	2	0	0	2	0	0	0	0
30510 PANCHAKANYA RURAL MUNICIPALITY	4	0	2	2	0	0	0	0
30511 SHIVAPURI RURAL MUNICIPALITY	31	0	17	3	0	4	4	3
30512 KAKANI RURAL MUNICIPALITY	8	0	8	0	0	0	0	0

1) NSIC stands for Nepal Standard Industrial Classification.

2) Includes "Not reported", "Unknown" and so on.

Table 7-2 Number of Persons Engaged by Section of Industrial Classification, Kind of Business Place and Local Level.

District and Local Level	Section of NSIC ¹⁾							
	H+J							
	Transportation and Storage, Information and Communication							
	Kind of Business Place							
	Total	Street Business	Home Business	Business Building	Traditional Market	Modern Shopping Mall + Exclusive Block or Building	Others	Not Stated ²⁾
Kathmandu District	22,197	0	580	13,232	143	7,922	276	44
30601 SHANKHARAPUR MUNICIPALITY	12	0	0	9	3	0	0	0
30602 KAGESHWORI MANAHARA MUNICIPALITY	37	0	2	32	0	0	3	0
30603 GOKARNESHWOR MUNICIPALITY	106	0	14	61	3	25	3	0
30604 BUDHANILKHANTHA MUNICIPALITY	268	0	15	219	3	31	0	0
30605 TOKHA MUNICIPALITY	78	0	13	44	0	18	0	3
30606 TARAKESHWOR MUNICIPALITY	13	0	1	12	0	0	0	0
30607 NAGARJUN MUNICIPALITY	111	0	39	10	0	62	0	0
30608 KATHMANDU METROPOLITIAN CITY	20,800	0	426	12,408	110	7,573	260	23
30609 KIRTIPUR MUNICIPALITY	351	0	40	216	1	76	0	18
30610 CHANDRAGIRI MUNICIPALITY	385	0	28	193	23	137	4	0
30611 DAKSHINKALI MUNICIPALITY	36	0	2	28	0	0	6	0
Bhaktapur District	1,091	1	66	824	21	97	77	5
30701 CHANGUNARAYAN MUNICIPALITY	19	0	10	2	1	0	6	0
30702 BHAKTAPUR MUNICIPALITY	508	1	20	472	10	5	0	0
30703 MADHYAPUR THIMI MUNICIPALITY	400	0	27	275	10	83	0	5
30704 SURYABINAYAK MUNICIPALITY	164	0	9	75	0	9	71	0
Lalitpur District	6,962	0	239	2,003	25	4,050	644	1
30801 MAHALAXMI MUNICIPALITY	84	0	14	52	18	0	0	0
30802 LALITPUR METROPOLITIAN CITY	6,789	0	188	1,928	7	4,028	637	1
30803 GODAWARI MUNICIPALITY	65	0	34	13	0	18	0	0
30804 KONJYOSOM RURAL MUNICIPALITY	6	0	3	3	0	0	0	0
30805 MAHANKAL RURAL MUNICIPALITY	15	0	0	4	0	4	7	0
30806 BAGMATI RURAL MUNICIPALITY	3	0	0	3	0	0	0	0
Kavrepalanchok District	620	0	114	353	0	86	67	0
30901 CHAURI DEURALI RURAL MUNICIPALITY	1	0	0	1	0	0	0	0
30902 BHUMLU RURAL MUNICIPALITY	3	0	1	2	0	0	0	0
30903 MANDAN DEUPUR MUNICIPALITY	6	0	0	2	0	4	0	0
30904 BANEPA MUNICIPALITY	393	0	105	228	0	7	53	0
30905 DHULIKHEL MUNICIPALITY	61	0	0	13	0	48	0	0
30906 PANCHKHAL MUNICIPALITY	48	0	2	26	0	0	0	0
30907 TEMAL RURAL MUNICIPALITY	0	0	0	0	0	0	0	0
30908 NAMOBUDDHA MUNICIPALITY	12	0	1	4	0	7	0	0
30909 PANAUTI MUNICIPALITY	38	0	0	34	0	0	4	0
30910 BETHANCHOWK RURAL MUNICIPALITY	8	0	0	0	0	0	8	0
30911 ROSHI RURAL MUNICIPALITY	15	0	2	11	0	0	2	0
30912 MAHABHARAT RURAL MUNICIPALITY	16	0	0	16	0	0	0	0
30913 KHANIKHOLA RURAL MUNICIPALITY	19	0	3	16	0	0	0	0
Ramechhap District	106	0	7	75	1	23	0	0
31001 UMAKUNDA RURAL MUNICIPALITY	14	0	0	11	0	3	0	0
31002 GOKULGANGA RURAL MUNICIPALITY	3	0	0	3	0	0	0	0
31003 LIKHU TAMAKOSHI RURAL MUNICIPALITY	10	0	0	9	1	0	0	0
31004 RAMECHHAP MUNICIPALITY	17	0	0	8	0	9	0	0
31005 MANTHALI MUNICIPALITY	31	0	0	31	0	0	0	0
31006 KHANDADEVI RURAL MUNICIPALITY	4	0	0	4	0	0	0	0
31007 DORAMBA RURAL MUNICIPALITY	11	0	0	3	0	8	0	0
31008 SUNAPATI RURAL MUNICIPALITY	16	0	7	6	0	3	0	0
Sindhuli District	301	0	62	218	0	16	5	0
31101 DUDHOULI MUNICIPALITY	20	0	0	20	0	0	0	0
31102 PHIKKAL RURAL MUNICIPALITY	22	0	9	10	0	3	0	0
31103 TINPATAN RURAL MUNICIPALITY	18	0	0	18	0	0	0	0
31104 GOLANJOR RURAL MUNICIPALITY	32	0	0	32	0	0	0	0
31105 KAMALAMAI MUNICIPALITY	180	0	50	119	0	10	1	0
31106 SUNKOSHI RURAL MUNICIPALITY	10	0	0	7	0	3	0	0
31107 GHYANGLEKHA RURAL MUNICIPALITY	14	0	3	11	0	0	0	0
31108 MARIN RURAL MUNICIPALITY	1	0	0	1	0	0	0	0
31109 HARIHARPURGAGHI RURAL MUNICIPALITY	4	0	0	0	0	0	4	0

1) NSIC stands for Nepal Standard Industrial Classification.

2) Includes "Not reported ", "Unknown" and so on.

Table 7-2 Number of Persons Engaged by Section of Industrial Classification, Kind of Business Place and Local Level.

District and Local Level	Section of NSIC ¹⁾							
	H+J							
	Transportation and Storage, Information and Communication							
	Kind of Business Place							
	Total	Street Business	Home Business	Business Building	Traditional Market	Modern Shopping Mall + Exclusive Block or Building	Others	Not Stated ²⁾
Makwanpur District	765	0	167	232	16	350	0	0
31201 INDRASAROWAR RURAL MUNICIPALITY	5	0	5	0	0	0	0	0
31202 THAHA MUNICIPALITY	38	0	7	18	0	13	0	0
31203 KAILASH RURAL MUNICIPALITY	0	0	0	0	0	0	0	0
31204 RAKSIRANG RURAL MUNICIPALITY	0	0	0	0	0	0	0	0
31205 MANAHARI RURAL MUNICIPALITY	6	0	0	0	0	6	0	0
31206 HETAUDA SUB-METROPOLITIAN CITY	690	0	138	214	16	322	0	0
31207 BHIMPHEDE RURAL MUNICIPALITY	3	0	1	0	0	2	0	0
31208 MAKAWANPURGADHI RURAL MUNICIPALITY	5	0	5	0	0	0	0	0
31209 BAKAIYA RURAL MUNICIPALITY	12	0	5	0	0	7	0	0
31210 BAGMATI RURAL MUNICIPALITY	6	0	6	0	0	0	0	0
Chitawan District	1,387	0	216	473	129	557	12	0
31301 RAPTI MUNICIPALITY	20	0	8	7	0	5	0	0
31302 KALIKA MUNICIPALITY	34	0	7	23	0	0	4	0
31303 ICHCHHA KAMANA RURAL MUNICIPALITY	8	0	0	0	0	0	8	0
31304 BHARATPUR METROPOLITIAN CITY	1,172	0	153	384	129	506	0	0
31305 RATNANAGAR MUNICIPALITY	104	0	11	53	0	40	0	0
31306 KHAIRAHANI MUNICIPALITY	44	0	35	3	0	6	0	0
31307 MADI MUNICIPALITY	5	0	2	3	0	0	0	0

1) NSIC stands for Nepal Standard Industrial Classification.

2) Includes "Not reported", "Unknown" and so on.

Table 7-2 Number of Persons Engaged by Section of Industrial Classification, Kind of Business Place and Local Level.

District and Local Level	Section of NSIC ¹⁾							
	I							
	Accommodation and Food Service							
	Kind of Business Place							
	Total	Street Business	Home Business	Business Building	Traditional Market	Modern Shopping Mall + Exclusive Block or Building	Others	Not Stated ²⁾
Bagmati Province								
Total	145,090	1,926	50,337	55,430	6,985	27,581	2,529	302
Metropolitan City	77,182	966	17,101	35,506	3,373	18,432	1,705	99
Sub-Metropolitan City	3,347	66	1,349	1,003	330	593	6	0
Municipality	51,472	821	21,845	17,315	2,797	7,788	721	185
Rural Municipality	13,089	73	10,042	1,606	485	768	97	18
301 Dolakha								
Total	2,049	17	1,359	496	41	93	43	0
Municipality	1,098	10	629	364	27	38	30	0
Rural Municipality	951	7	730	132	14	55	13	0
302 Sindhupalchok								
Total	2,755	13	1,760	566	105	300	11	0
Municipality	1,491	12	1,002	292	22	163	0	0
Rural Municipality	1,264	1	758	274	83	137	11	0
303 Rasuwa								
Total	1,095	1	909	185	0	0	0	0
Rural Municipality	1,095	1	909	185	0	0	0	0
304 Dhading								
Total	4,371	32	3,444	351	105	385	42	12
Municipality	1,445	13	1,183	154	44	50	1	0
Rural Municipality	2,926	19	2,261	197	61	335	41	12
305 Nuwakot								
Total	2,878	22	2,069	412	91	273	5	6
Municipality	1,657	16	1,110	252	52	225	2	0
Rural Municipality	1,221	6	959	160	39	48	3	6
306 Kathmandu								
Total	78,253	748	18,586	36,241	3,536	17,307	1,682	153
Metropolitan City	57,544	405	11,515	27,917	1,928	14,533	1,236	10
Municipality	20,709	343	7,071	8,324	1,608	2,774	446	143
307 Bhaktapur								
Total	8,374	189	2,900	3,328	547	1,238	139	33
Municipality	8,374	189	2,900	3,328	547	1,238	139	33

1) NSIC stands for Nepal Standard Industrial Classification.

2) Includes "Not reported ", "Unknown" and so on.

Table 7-2 Number of Persons Engaged by Section of Industrial Classification, Kind of Business Place and Local Level.

District and Local Level	Section of NSIC ¹⁾							
	I							
	Accommodation and Food Service							
	Kind of Business Place							
	Total	Street Business	Home Business	Business Building	Traditional Market	Modern Shopping Mall + Exclusive Block or Building	Others	Not Stated ²⁾
308 Lalitpur								
Total	14,481	240	3,185	6,810	962	2,782	404	98
Metropolitan City	11,052	205	1,751	5,367	738	2,515	387	89
Municipality	3,130	35	1,224	1,380	221	246	15	9
Rural Municipality	299	0	210	63	3	21	2	0
309 Kavrepalanchok								
Total	6,935	68	3,003	2,484	106	1,223	51	0
Municipality	6,118	67	2,403	2,286	103	1,212	47	0
Rural Municipality	817	1	600	198	3	11	4	0
310 Ramechhap								
Total	1,427	2	1,082	245	41	40	17	0
Municipality	631	0	485	121	13	7	5	0
Rural Municipality	796	2	597	124	28	33	12	0
311 Sindhuli								
Total	2,714	27	1,973	477	92	133	12	0
Municipality	1,353	9	879	315	26	116	8	0
Rural Municipality	1,361	18	1,094	162	66	17	4	0
312 Makwanpur								
Total	5,487	86	2,787	1,198	569	832	15	0
Sub-Metropolitan City	3,347	66	1,349	1,003	330	593	6	0
Municipality	666	2	394	84	51	133	2	0
Rural Municipality	1,474	18	1,044	111	188	106	7	0
313 Chitawan								
Total	14,271	481	7,280	2,637	790	2,975	108	0
Metropolitan City	8,586	356	3,835	2,222	707	1,384	82	0
Municipality	4,800	125	2,565	415	83	1,586	26	0
Rural Municipality	885	0	880	0	0	5	0	0

1) NSIC stands for Nepal Standard Industrial Classification.

2) Includes "Not reported ", "Unknown" and so on.

Table 7-2 Number of Persons Engaged by Section of Industrial Classification, Kind of Business Place and Local Level.

District and Local Level	Section of NSIC ¹⁾							
	I							
	Accommodation and Food Service							
	Kind of Business Place							
	Total	Street Business	Home Business	Business Building	Traditional Market	Modern Shopping Mall + Exclusive Block or Building	Others	Not Stated ²⁾
Dolakha District	2,049	17	1,359	496	41	93	43	0
30101 GAURISHANKAR RURAL MUNICIPALITY	111	0	72	8	0	29	2	0
30102 BIGU RURAL MUNICIPALITY	139	1	114	16	8	0	0	0
30103 KALINCHOWK RURAL MUNICIPALITY	340	0	282	33	0	24	1	0
30104 BAITEDHAR RURAL MUNICIPALITY	142	0	95	41	5	0	1	0
30105 JIRI MUNICIPALITY	210	0	128	28	14	11	29	0
30106 TAMAKOSHI RURAL MUNICIPALITY	63	4	46	11	0	2	0	0
30107 MELUNG RURAL MUNICIPALITY	65	0	47	10	1	0	7	0
30108 SHAILUNG RURAL MUNICIPALITY	91	2	74	13	0	0	2	0
30109 BHIMESHWOR MUNICIPALITY	888	10	501	336	13	27	1	0
Sindhupalchok District	2,755	13	1,760	566	105	300	11	0
30201 BHOTEKOSHI RURAL MUNICIPALITY	100	0	49	8	6	37	0	0
30202 JUGAL RURAL MUNICIPALITY	66	0	54	10	2	0	0	0
30203 PANCHPOKHARI THANGPAL RURAL MUNICIPALITY	172	0	95	60	13	4	0	0
30204 HELAMBU RURAL MUNICIPALITY	271	0	205	10	3	53	0	0
30205 MELANCHI MUNICIPALITY	508	7	415	82	4	0	0	0
30206 INDRAWOTI RURAL MUNICIPALITY	184	0	77	41	39	19	8	0
30207 CHOUTARA SANGACHOWKGADHI MUNICIPALITY	733	5	455	125	18	130	0	0
30208 BALEPHI RURAL MUNICIPALITY	189	1	90	58	14	24	2	0
30209 BAHRABISE MUNICIPALITY	250	0	132	85	0	33	0	0
30210 TRIPURASUNDARI RURAL MUNICIPALITY	32	0	31	0	0	0	1	0
30211 LISANKHU PAKHAR RURAL MUNICIPALITY	179	0	127	48	4	0	0	0
30212 SUNKOSHI RURAL MUNICIPALITY	71	0	30	39	2	0	0	0
Rasuwa District	1,095	1	909	185	0	0	0	0
30301 GOSAIKUNDA RURAL MUNICIPALITY	759	1	633	125	0	0	0	0
30302 AMACHHODINMO RURAL MUNICIPALITY	65	0	63	2	0	0	0	0
30303 UTTARGAYA RURAL MUNICIPALITY	65	0	63	2	0	0	0	0
30304 KALIKA RURAL MUNICIPALITY	182	0	135	47	0	0	0	0
30305 NAUKUNDA RURAL MUNICIPALITY	24	0	15	9	0	0	0	0
Dhading District	4,371	32	3,444	351	105	385	42	12
30401 RUBI VALLEY RURAL MUNICIPALITY	60	0	58	2	0	0	0	0
30402 KHANIYABAS RURAL MUNICIPALITY	79	0	73	2	4	0	0	0
30403 GANGA JAMUNA RURAL MUNICIPALITY	101	0	86	8	1	6	0	0
30404 TRIPURASUNDARI RURAL MUNICIPALITY	241	3	199	18	3	0	18	0
30405 NETRAWATI DABAJONG RURAL MUNICIPALITY	76	0	52	4	11	9	0	0
30406 NILKHANDA MUNICIPALITY	701	13	594	39	9	46	0	0
30407 JWALAMUKHI RURAL MUNICIPALITY	144	0	129	7	3	5	0	0
30408 SIDDHALEK RURAL MUNICIPALITY	135	0	127	7	1	0	0	0
30409 BENIGHAT RORANG RURAL MUNICIPALITY	770	2	574	95	5	67	22	5
30410 GAJURI RURAL MUNICIPALITY	520	3	234	28	9	241	1	4
30411 GALCHHI RURAL MUNICIPALITY	355	10	321	18	3	2	0	1
30412 THAKRE RURAL MUNICIPALITY	445	1	408	8	21	5	0	2
30413 DHUNIBENSHI MUNICIPALITY	744	0	589	115	35	4	1	0
Nuwakot District	2,878	22	2,069	412	91	273	5	6
30501 DUPCHESHWOR RURAL MUNICIPALITY	195	0	187	3	3	0	2	0
30502 TADI RURAL MUNICIPALITY	134	0	122	5	7	0	0	0
30503 SURYAGADHI RURAL MUNICIPALITY	76	1	63	12	0	0	0	0
30504 BIDUR MUNICIPALITY	1,430	16	919	236	39	218	2	0
30505 KISPANG RURAL MUNICIPALITY	103	0	90	13	0	0	0	0
30506 MYAGANG RURAL MUNICIPALITY	96	0	49	42	1	4	0	0
30507 TARAKESHWOR RURAL MUNICIPALITY	75	0	67	0	3	5	0	0
30508 BELKOTGADHI MUNICIPALITY	227	0	191	16	13	7	0	0
30509 LIKHU RURAL MUNICIPALITY	150	1	82	56	10	0	1	0
30510 PANCHAKANYA RURAL MUNICIPALITY	39	0	28	9	2	0	0	0
30511 SHIVAPURI RURAL MUNICIPALITY	113	4	84	4	13	8	0	0
30512 KAKANI RURAL MUNICIPALITY	240	0	187	16	0	31	0	6

1) NSIC stands for Nepal Standard Industrial Classification.

2) Includes "Not reported", "Unknown" and so on.

Table 7-2 Number of Persons Engaged by Section of Industrial Classification, Kind of Business Place and Local Level.

District and Local Level	Section of NSIC ¹⁾							
	I							
	Accommodation and Food Service							
	Kind of Business Place							
	Total	Street Business	Home Business	Business Building	Traditional Market	Modern Shopping Mall + Exclusive Block or Building	Others	Not Stated ²⁾
Kathmandu District	78,253	748	18,586	36,241	3,536	17,307	1,682	153
30601 SHANKHARAPUR MUNICIPALITY	757	0	435	166	98	51	0	7
30602 KAGESHWORI MANAHARA MUNICIPALITY	1,304	24	453	411	277	129	0	10
30603 GOKARNESHWOR MUNICIPALITY	3,036	55	1,173	1,484	150	151	13	10
30604 BUDHANILKHANDA MUNICIPALITY	2,751	30	644	1,727	100	207	32	11
30605 TOKHA MUNICIPALITY	3,897	44	1,031	1,107	169	1,492	18	36
30606 TARAKESHWOR MUNICIPALITY	1,620	14	380	812	192	213	3	6
30607 NAGARJUN MUNICIPALITY	1,414	16	622	573	140	44	9	10
30608 KATHMANDU METROPOLITAN CITY	57,544	405	11,515	27,917	1,928	14,533	1,236	10
30609 KIRTIPUR MUNICIPALITY	2,040	63	766	656	184	192	129	50
30610 CHANDRAGIRI MUNICIPALITY	2,988	84	1,118	1,163	210	187	223	3
30611 DAKSHINKALI MUNICIPALITY	902	13	449	225	88	108	19	0
Bhaktapur District	8,374	189	2,900	3,328	547	1,238	139	33
30701 CHANGUNARAYAN MUNICIPALITY	1,431	16	723	176	136	369	11	0
30702 BHAKTAPUR MUNICIPALITY	2,798	92	929	1,356	132	275	4	10
30703 MADHYAPUR THIMI MUNICIPALITY	2,227	37	515	1,080	183	311	89	12
30704 SURYABINAYAK MUNICIPALITY	1,918	44	733	716	96	283	35	11
Lalitpur District	14,481	240	3,185	6,810	962	2,782	404	98
30801 MAHALAXMI MUNICIPALITY	1,521	18	401	832	156	103	6	5
30802 LALITPUR METROPOLITAN CITY	11,052	205	1,751	5,367	738	2,515	387	89
30803 GODAWARI MUNICIPALITY	1,609	17	823	548	65	143	9	4
30804 KONJYOSOM RURAL MUNICIPALITY	141	0	115	26	0	0	0	0
30805 MAHANKAL RURAL MUNICIPALITY	67	0	36	19	3	9	0	0
30806 BAGMATI RURAL MUNICIPALITY	91	0	59	18	0	12	2	0
Kavrepalanchok District	6,935	68	3,003	2,484	106	1,223	51	0
30901 CHAURI DEURALI RURAL MUNICIPALITY	107	0	81	26	0	0	0	0
30902 BHUMLU RURAL MUNICIPALITY	188	1	143	35	3	6	0	0
30903 MANDAN DEUPUR MUNICIPALITY	760	4	173	133	0	448	2	0
30904 BANEPA MUNICIPALITY	1,754	9	598	910	77	120	40	0
30905 DHULIKHEL MUNICIPALITY	1,529	28	611	408	4	477	1	0
30906 PANCHKHAL MUNICIPALITY	753	12	399	247	0		3	0
30907 TEMAL RURAL MUNICIPALITY	110	0	78	32	0	0	0	0
30908 NAMOBUDDHA MUNICIPALITY	492	4	238	167	9	73	1	0
30909 PANAUTI MUNICIPALITY	830	10	384	421	13	2	0	0
30910 BETHANCHOWK RURAL MUNICIPALITY	135	0	117	18	0	0	0	0
30911 ROSHI RURAL MUNICIPALITY	218	0	147	67	0	0	4	0
30912 MAHABHARAT RURAL MUNICIPALITY	33	0	16	15	0	2	0	0
30913 KHANIKHOLA RURAL MUNICIPALITY	26	0	18	5	0	3	0	0
Ramechhap District	1,427	2	1,082	245	41	40	17	0
31001 UMAKUNDA RURAL MUNICIPALITY	188	0	172	10	0	5	1	0
31002 GOKULGANGA RURAL MUNICIPALITY	208	0	161	44	3	0	0	0
31003 LIKHU TAMAKOSHI RURAL MUNICIPALITY	147	0	69	38	17	22	1	0
31004 RAMECHHAP MUNICIPALITY	170	0	141	19	4	2	4	0
31005 MANTHALI MUNICIPALITY	461	0	344	102	9	5	1	0
31006 KHANDADEVI RURAL MUNICIPALITY	96	2	77	8	2	4	3	0
31007 DORAMBA RURAL MUNICIPALITY	102	0	76	16	3	0	7	0
31008 SUNAPATI RURAL MUNICIPALITY	55	0	42	8	3	2	0	0
Sindhuli District	2,714	27	1,973	477	92	133	12	0
31101 DUDHOLI MUNICIPALITY	225	0	162	29	6	28	0	0
31102 PHIKKAL RURAL MUNICIPALITY	46	0	38	2	6	0	0	0
31103 TINPATAN RURAL MUNICIPALITY	100	5	83	7	5	0	0	0
31104 GOLANJOR RURAL MUNICIPALITY	389	0	304	39	37	9	0	0
31105 KAMALAMAI MUNICIPALITY	1,128	9	717	286	20	88	8	0
31106 SUNKOSHI RURAL MUNICIPALITY	527	11	449	48	13	6	0	0
31107 GHYANGLEKHA RURAL MUNICIPALITY	39	0	30	9	0	0	0	0
31108 MARIN RURAL MUNICIPALITY	175	2	140	30	3	0	0	0
31109 HARIHARPURGAGHI RURAL MUNICIPALITY	85	0	50	27	2	2	4	0

1) NSIC stands for Nepal Standard Industrial Classification.

2) Includes "Not reported ", "Unknown" and so on.

Table 7-2 Number of Persons Engaged by Section of Industrial Classification, Kind of Business Place and Local Level.

District and Local Level	Section of NSIC ¹⁾							
	I							
	Accommodation and Food Service							
	Kind of Business Place							
	Total	Street Business	Home Business	Business Building	Traditional Market	Modern Shopping Mall + Exclusive Block or Building	Others	Not Stated ²⁾
Makwanpur District	5,487	86	2,787	1,198	569	832	15	0
31201 INDRASAROWAR RURAL MUNICIPALITY	340	0	150	94	29	67	0	0
31202 THAHA MUNICIPALITY	666	2	394	84	51	133	2	0
31203 KAILASH RURAL MUNICIPALITY	82	0	82	0	0	0	0	0
31204 RAKSIRANG RURAL MUNICIPALITY	64	0	38	0	25	0	1	0
31205 MANAHARI RURAL MUNICIPALITY	420	10	316	11	63	19	1	0
31206 HETAUDA SUB-METROPOLITIAN CITY	3,347	66	1,349	1,003	330	593	6	0
31207 BHIMPHEDE RURAL MUNICIPALITY	239	2	192	0	34	9	2	0
31208 MAKAWANPURGADHI RURAL MUNICIPALITY	103	2	71	0	27	3	0	0
31209 BAKAIYA RURAL MUNICIPALITY	111	0	105	1	1	4	0	0
31210 BAGMATI RURAL MUNICIPALITY	115	4	90	5	9	4	3	0
Chitawan District	14,271	481	7,280	2,637	790	2,975	108	0
31301 RAPTI MUNICIPALITY	471	22	374	60	3	12	0	0
31302 KALIKA MUNICIPALITY	408	13	326	50	0	18	1	0
31303 ICHCHHA KAMANA RURAL MUNICIPALITY	885	0	880	0	0	5	0	0
31304 BHARATPUR METROPOLITIAN CITY	8,586	356	3,835	2,222	707	1,384	82	0
31305 RATNANAGAR MUNICIPALITY	2,844	42	1,034	213	44	1,500	11	0
31306 KHAIRAHANI MUNICIPALITY	763	30	601	58	36	35	3	0
31307 MADI MUNICIPALITY	314	18	230	34	0	21	11	0

1) NSIC stands for Nepal Standard Industrial Classification.

2) Includes "Not reported", "Unknown" and so on.

Table 7-2 Number of Persons Engaged by Section of Industrial Classification, Kind of Business Place and Local Level.

District and Local Level	Section of NSIC ¹⁾							
	K							
	Financial and Insurance							
	Kind of Business Place							
	Total	Street Business	Home Business	Business Building	Traditional Market	Modern Shopping Mall + Exclusive Block or Building	Others	Not Stated ²⁾
Bagamati Province								
Total	101,698	0	4,465	58,384	708	32,526	5,497	118
Metropolitan City	64,535	0	977	37,952	420	24,215	934	37
Sub-Metropolitan City	1,114	0	145	562	2	394	11	0
Municipality	28,959	0	2,512	17,309	152	7,117	1,811	58
Rural Municipality	7,090	0	831	2,561	134	800	2,741	23
301 Dolakha								
Total	1,097	0	119	597	10	129	242	0
Municipality	516	0	75	316	9	65	51	0
Rural Municipality	581	0	44	281	1	64	191	0
302 Sindhupalchok								
Total	1,843	0	256	874	33	176	504	0
Municipality	1,098	0	197	536	6	101	258	0
Rural Municipality	745	0	59	338	27	75	246	0
303 Rasuwa								
Total	165	0	12	110	0	40	3	0
Rural Municipality	165	0	12	110	0	40	3	0
304 Dhading								
Total	2,214	0	383	602	91	353	781	4
Municipality	454	0	94	182	0	156	22	0
Rural Municipality	1,760	0	289	420	91	197	759	4
305 Nuwakot								
Total	1,494	0	315	663	22	355	118	21
Municipality	955	0	165	477	19	259	33	2
Rural Municipality	539	0	150	186	3	96	85	19
306 Kathmandu								
Total	64,079	0	1,304	37,359	388	24,035	915	78
Metropolitan City	56,810	0	601	32,851	322	22,219	788	29
Municipality	7,269	0	703	4,508	66	1,816	127	49
307 Bhaktapur								
Total	7,494	0	375	5,504	25	834	755	1
Municipality	7,494	0	375	5,504	25	834	755	1

1) NSIC stands for Nepal Standard Industrial Classification.

2) Includes "Not reported ", "Unknown" and so on.

Table 7-2 Number of Persons Engaged by Section of Industrial Classification, Kind of Business Place and Local Level.

District and Local Level	Section of NSIC ¹⁾							
	K							
	Financial and Insurance							
	Kind of Business Place							
	Total	Street Business	Home Business	Business Building	Traditional Market	Modern Shopping Mall + Exclusive Block or Building	Others	Not Stated ²⁾
308 Lalitpur								
Total	6,139	0	310	3,944	25	1,684	162	14
Metropolitan City	4,934	0	207	3,072	24	1,480	143	8
Municipality	1,060	0	99	805	1	140	9	6
Rural Municipality	145	0	4	67	0	64	10	0
309 Kavrepalanchok								
Total	7,286	0	325	3,596	9	3,219	137	0
Municipality	7,056	0	291	3,461	9	3,183	112	0
Rural Municipality	230	0	34	135	0	36	25	0
310 Ramechhap								
Total	2,721	0	267	819	10	116	1,509	0
Municipality	964	0	162	460	0	39	303	0
Rural Municipality	1,757	0	105	359	10	77	1,206	0
311 Sindhuli								
Total	1,667	0	91	1,220	17	46	293	0
Municipality	887	0	52	663	17	27	128	0
Rural Municipality	780	0	39	557	0	19	165	0
312 Makwanpur								
Total	1,641	0	274	748	4	600	15	0
Sub-Metropolitan City	1,114	0	145	562	2	394	11	0
Municipality	212	0	41	97	0	74	0	0
Rural Municipality	315	0	88	89	2	132	4	0
313 Chitawan								
Total	3,858	0	434	2,348	74	939	63	0
Metropolitan City	2,791	0	169	2,029	74	516	3	0
Municipality	994	0	258	300	0	423	13	0
Rural Municipality	73	0	7	19	0	0	47	0

1) NSIC stands for Nepal Standard Industrial Classification.

2) Includes "Not reported ", "Unknown" and so on.

Table 7-2 Number of Persons Engaged by Section of Industrial Classification, Kind of Business Place and Local Level.

District and Local Level	Section of NSIC ¹⁾							
	K							
	Financial and Insurance							
	Kind of Business Place							
	Total	Street Business	Home Business	Business Building	Traditional Market	Modern Shopping Mall + Exclusive Block or Building	Others	Not Stated ²⁾
Dolakha District	1,097	0	119	597	10	129	242	0
30101 GAURISHANKAR RURAL MUNICIPALITY	93	0	3	27	0	25	38	0
30102 BIGU RURAL MUNICIPALITY	44	0	4	9	0	1	30	0
30103 KALINCHOWK RURAL MUNICIPALITY	93	0	3	71	0	8	11	0
30104 BAITEDHAR RURAL MUNICIPALITY	132	0	13	86	0	23	10	0
30105 JIRI MUNICIPALITY	94	0	4	48	9	21	12	0
30106 TAMAKOSHI RURAL MUNICIPALITY	72	0	12	22	0	7	31	0
30107 MELUNG RURAL MUNICIPALITY	93	0	8	28	0	0	57	0
30108 SHAILUNG RURAL MUNICIPALITY	54	0	1	38	1	0	14	0
30109 BHIMESHWOR MUNICIPALITY	422	0	71	268	0	44	39	0
Sindhupalchok District	1,843	0	256	874	33	176	504	0
30201 BHOTEKOSHI RURAL MUNICIPALITY	1	0	0	0	0	1	0	0
30202 JUGAL RURAL MUNICIPALITY	13	0	1	10	0	0	2	0
30203 PANCHPOKHARI THANGPAL RURAL MUNICIPALITY	211	0	9	96	0	0	106	0
30204 HELAMBU RURAL MUNICIPALITY	60	0	14	26	0	11	9	0
30205 MELANCHI MUNICIPALITY	277	0	24	246	0	5	2	0
30206 INDRAWOTI RURAL MUNICIPALITY	209	0	28	46	15	39	81	0
30207 CHOUTARA SANGACHOWKGADHI MUNICIPALITY	593	0	97	233	6	42	215	0
30208 BALEPHI RURAL MUNICIPALITY	76	0	0	52	0	24	0	0
30209 BAHRABISE MUNICIPALITY	228	0	76	57	0	54	41	0
30210 TRIPURASUNDARI RURAL MUNICIPALITY	22	0	2	8	12	0	0	0
30211 LISANKHU PAKHAR RURAL MUNICIPALITY	116	0	0	68	0	0	48	0
30212 SUNKOSHI RURAL MUNICIPALITY	37	0	5	32	0	0	0	0
Rasuwa District	165	0	12	110	0	40	3	0
30301 GOSAIKUNDA RURAL MUNICIPALITY	89	0	3	51	0	35	0	0
30302 AMACHHODINMO RURAL MUNICIPALITY	2	0	2	0	0	0	0	0
30303 UTTARGAYA RURAL MUNICIPALITY	49	0	5	36	0	5	3	0
30304 KALIKA RURAL MUNICIPALITY	25	0	2	23	0	0	0	0
30305 NAUKUNDA RURAL MUNICIPALITY	0	0	0	0	0	0	0	0
Dhading District	2,214	0	383	602	91	353	781	4
30401 RUBI VALLEY RURAL MUNICIPALITY	5	0	0	4	0	1	0	0
30402 KHANIYABAS RURAL MUNICIPALITY	235	0	80	0	0	0	155	0
30403 GANGA JAMUNA RURAL MUNICIPALITY	152	0	5	12	76	8	51	0
30404 TRIPURASUNDARI RURAL MUNICIPALITY	489	0	84	46	7	11	341	0
30405 NETRAWATI DABAJONG RURAL MUNICIPALITY	67	0	14	15	5	7	26	0
30406 NILKHANDA MUNICIPALITY	257	0	26	88	0	124	19	0
30407 JWALAMUKHI RURAL MUNICIPALITY	111	0	44	4	2	26	35	0
30408 SIDDDHALEK RURAL MUNICIPALITY	256	0	8	149	1	3	95	0
30409 BENIGHAT RORANG RURAL MUNICIPALITY	77	0	20	44	0	13	0	0
30410 GAJURI RURAL MUNICIPALITY	170	0	19	38	0	94	19	0
30411 GALCHHI RURAL MUNICIPALITY	166	0	5	102	0	22	37	0
30412 THAKRE RURAL MUNICIPALITY	32	0	10	6	0	12	0	4
30413 DHUNIBENSHI MUNICIPALITY	197	0	68	94	0	32	3	0
Nuwakot District	1,494	0	315	663	22	355	118	21
30501 DUPCHESHWOR RURAL MUNICIPALITY	53	0	9	22	0	0	22	0
30502 TADI RURAL MUNICIPALITY	68	0	11	26	0	14	17	0
30503 SURYAGADHI RURAL MUNICIPALITY	113	0	32	54	0	21	6	0
30504 BIDUR MUNICIPALITY	755	0	109	400	0	239	5	2
30505 KISPANG RURAL MUNICIPALITY	16	0	12	0	0	0	4	0
30506 MYAGANG RURAL MUNICIPALITY	32	0	0	15	0	17	0	0
30507 TARAKESHWOR RURAL MUNICIPALITY	34	0	19	6	1	0	8	0
30508 BELKOTGADHI MUNICIPALITY	200	0	56	77	19	20	28	0
30509 LIKHU RURAL MUNICIPALITY	62	0	4	29	0	3	11	15
30510 PANCHAKANYA RURAL MUNICIPALITY	29	0	3	5	2	10	9	0
30511 SHIVAPURI RURAL MUNICIPALITY	27	0	4	2	0	11	8	2
30512 KAKANI RURAL MUNICIPALITY	105	0	56	27	0	20	0	2

1) NSIC stands for Nepal Standard Industrial Classification.

2) Includes "Not reported", "Unknown" and so on.

Table 7-2 Number of Persons Engaged by Section of Industrial Classification, Kind of Business Place and Local Level.

District and Local Level	Section of NSIC ¹⁾							
	K							
	Financial and Insurance							
	Kind of Business Place							
	Total	Street Business	Home Business	Business Building	Traditional Market	Modern Shopping Mall + Exclusive Block or Building	Others	Not Stated ²⁾
Kathmandu District	64,079	0	1,304	37,359	388	24,035	915	78
30601 SHANKHARAPUR MUNICIPALITY	650	0	0	590	16	44	0	0
30602 KAGESHWORI MANAHARA MUNICIPALITY	306	0	6	251	0	49	0	0
30603 GOKARNESHWOR MUNICIPALITY	826	0	82	516	0	228	0	0
30604 BUDHANILKHANTHA MUNICIPALITY	753	0	35	455	0	222	41	0
30605 TOKHA MUNICIPALITY	1,553	0	209	697	0	606	25	16
30606 TARAKESHWOR MUNICIPALITY	1,028	0	5	608	11	404	0	0
30607 NAGARJUN MUNICIPALITY	296	0	116	120	0	40	8	12
30608 KATHMANDU METROPOLITIAN CITY	56,810	0	601	32,851	322	22,219	788	29
30609 KIRTIPUR MUNICIPALITY	593	0	66	343	3	128	36	17
30610 CHANDRAGIRI MUNICIPALITY	1,024	0	97	811	36	70	10	0
30611 DAKSHINKALI MUNICIPALITY	240	0	87	117	0	25	7	4
Bhaktapur District	7,494	0	375	5,504	25	834	755	1
30701 CHANGUNARAYAN MUNICIPALITY	1,331	0	79	1,101	9	17	125	0
30702 BHAKTAPUR MUNICIPALITY	2,011	0	143	1,628	0	211	29	0
30703 MADHYAPUR THIMI MUNICIPALITY	2,442	0	43	2,013	5	348	33	0
30704 SURYABINAYAK MUNICIPALITY	1,710	0	110	762	11	258	568	1
Lalitpur District	6,139	0	310	3,944	25	1,684	162	14
30801 MAHALAXMI MUNICIPALITY	423	0	61	279	1	76	0	6
30802 LALITPUR METROPOLITIAN CITY	4,934	0	207	3,072	24	1,480	143	8
30803 GODAWARI MUNICIPALITY	637	0	38	526	0	64	9	0
30804 KONJYOSOM RURAL MUNICIPALITY	45	0	2	5	0	38	0	0
30805 MAHANKAL RURAL MUNICIPALITY	35	0	0	28	0	7	0	0
30806 BAGMATI RURAL MUNICIPALITY	65	0	2	34	0	19	10	0
Kavrepalanchok District	7,286	0	325	3,596	9	3,219	137	0
30901 CHAURI DEURALI RURAL MUNICIPALITY	12	0	4	6	0	0	2	0
30902 BHUMLU RURAL MUNICIPALITY	50	0	12	38	0	0	0	0
30903 MANDAN DEUPUR MUNICIPALITY	109	0	8	96	0	4	1	0
30904 BANEPA MUNICIPALITY	6,082	0	143	2,864	7	2,970	98	0
30905 DHULIKHEL MUNICIPALITY	166	0	37	92	0	37	0	0
30906 PANCHKHAL MUNICIPALITY	175	0	24	45	2		5	0
30907 TEMAL RURAL MUNICIPALITY	17	0	2	6	0	5	4	0
30908 NAMOBUDDHA MUNICIPALITY	106	0	17	58	0	27	4	0
30909 PANAUTI MUNICIPALITY	418	0	62	306	0	46	4	0
30910 BETHANCHOWK RURAL MUNICIPALITY	56	0	4	22	0	26	4	0
30911 ROSHI RURAL MUNICIPALITY	75	0	12	57	0	5	1	0
30912 MAHABHARAT RURAL MUNICIPALITY	2	0	0	2	0	0	0	0
30913 KHANIKHOLA RURAL MUNICIPALITY	18	0	0	4	0	0	14	0
Ramechhap District	2,721	0	267	819	10	116	1,509	0
31001 UMAKUNDA RURAL MUNICIPALITY	421	0	0	47	0	29	345	0
31002 GOKULGANGA RURAL MUNICIPALITY	190	0	0	84	0	6	100	0
31003 LIKHU TAMAKOSHI RURAL MUNICIPALITY	281	0	57	84	0	13	127	0
31004 RAMECHHAP MUNICIPALITY	377	0	139	41	0	8	189	0
31005 MANTHALI MUNICIPALITY	587	0	23	419	0	31	114	0
31006 KHANDADEVI RURAL MUNICIPALITY	103	0	1	32	10	5	55	0
31007 DORAMBA RURAL MUNICIPALITY	628	0	7	91	0	11	519	0
31008 SUNAPATI RURAL MUNICIPALITY	134	0	40	21	0	13	60	0
Sindhuli District	1,667	0	91	1,220	17	46	293	0
31101 DUDHOULI MUNICIPALITY	240	0	34	159	17	6	24	0
31102 PHIKKAL RURAL MUNICIPALITY	153	0	8	86	0	12	47	0
31103 TINPATAN RURAL MUNICIPALITY	146	0	22	89	0	0	35	0
31104 GOLANJOR RURAL MUNICIPALITY	231	0	4	149	0	7	71	0
31105 KAMALAMAI MUNICIPALITY	647	0	18	504	0	21	104	0
31106 SUNKOSHI RURAL MUNICIPALITY	45	0	0	33	0	0	12	0
31107 GHYANGLEKHA RURAL MUNICIPALITY	141	0	0	141	0	0	0	0
31108 MARIN RURAL MUNICIPALITY	64	0	5	59	0	0	0	0
31109 HARIHARPURGAGHI RURAL MUNICIPALITY	0	0	0	0	0	0	0	0

1) NSIC stands for Nepal Standard Industrial Classification.

2) Includes "Not reported ", "Unknown" and so on.

Table 7-2 Number of Persons Engaged by Section of Industrial Classification, Kind of Business Place and Local Level.

District and Local Level	Section of NSIC ¹⁾							
	K							
	Financial and Insurance							
	Kind of Business Place							
	Total	Street Business	Home Business	Business Building	Traditional Market	Modern Shopping Mall + Exclusive Block or Building	Others	Not Stated ²⁾
Makwanpur District	1,641	0	274	748	4	600	15	0
31201 INDRASAROWAR RURAL MUNICIPALITY	35	0	6	14	0	15	0	0
31202 THAHA MUNICIPALITY	212	0	41	97	0	74	0	0
31203 KAILASH RURAL MUNICIPALITY	26	0	14	1	0	11	0	0
31204 RAKSIRANG RURAL MUNICIPALITY	5	0	0	0	0	5	0	0
31205 MANAHARI RURAL MUNICIPALITY	94	0	2	64	0	28	0	0
31206 HETAUDA SUB-METROPOLITIAN CITY	1,114	0	145	562	2	394	11	0
31207 BHIMPHEDE RURAL MUNICIPALITY	61	0	13	2	0	44	2	0
31208 MAKAWANPURGADHI RURAL MUNICIPALITY	34	0	13	3	2	16	0	0
31209 BAKAIYA RURAL MUNICIPALITY	29	0	14	5	0	8	2	0
31210 BAGMATI RURAL MUNICIPALITY	31	0	26	0	0	5	0	0
Chitawan District	3,858	0	434	2,348	74	939	63	0
31301 RAPTI MUNICIPALITY	162	0	24	43	0	89	6	0
31302 KALIKA MUNICIPALITY	132	0	13	35	0	84	0	0
31303 ICHCHHA KAMANA RURAL MUNICIPALITY	73	0	7	19	0	0	47	0
31304 BHARATPUR METROPOLITIAN CITY	2,791	0	169	2,029	74	516	3	0
31305 RATNANAGAR MUNICIPALITY	343	0	98	100	0	145	0	0
31306 KHAIRAHANI MUNICIPALITY	304	0	118	96	0	83	7	0
31307 MADI MUNICIPALITY	53	0	5	26	0	22	0	0

1) NSIC stands for Nepal Standard Industrial Classification.

2) Includes "Not reported", "Unknown" and so on.

Table 7-2 Number of Persons Engaged by Section of Industrial Classification, Kind of Business Place and Local Level.

District and Local Level	Section of NSIC ¹⁾							
	P							
	Education							
	Kind of Business Place							
	Total	Street Business	Home Business	Business Building	Traditional Market	Modern Shopping Mall + Exclusive Block or Building	Others	Not Stated ²⁾
Bagamati Province								
Total	163,958	0	7,282	35,738	350	114,786	4,066	1,736
Metropolitan City	71,029	0	2,687	23,624	201	42,995	1,326	196
Sub-Metropolitan City	3,572	0	183	360	1	3,014	14	0
Municipality	64,654	0	3,761	10,075	128	47,079	2,134	1,477
Rural Municipality	24,703	0	651	1,679	20	21,698	592	63
301 Dolakha								
Total	3,674	0	47	391	0	3,201	35	0
Municipality	1,283	0	29	162	0	1,086	6	0
Rural Municipality	2,391	0	18	229	0	2,115	29	0
302 Sindhupalchok								
Total	4,909	0	97	243	0	4,517	52	0
Municipality	2,205	0	34	113	0	2,058	0	0
Rural Municipality	2,704	0	63	130	0	2,459	52	0
303 Rasuwa								
Total	753	0	51	136	0	536	30	0
Rural Municipality	753	0	51	136	0	536	30	0
304 Dhading								
Total	6,035	0	474	630	0	4,773	95	63
Municipality	1,857	0	118	300	0	1,437	2	0
Rural Municipality	4,178	0	356	330	0	3,336	93	63
305 Nuwakot								
Total	5,352	0	109	180	5	4,989	69	0
Municipality	2,317	0	77	55	5	2,114	66	0
Rural Municipality	3,035	0	32	125	0	2,875	3	0
306 Kathmandu								
Total	72,363	0	3,626	24,271	282	41,406	1,341	1,437
Metropolitan City	48,446	0	1,719	19,452	159	26,069	981	66
Municipality	23,917	0	1,907	4,819	123	15,337	360	1,371
307 Bhaktapur								
Total	12,699	0	556	2,753	0	8,653	631	106
Municipality	12,699	0	556	2,753	0	8,653	631	106

1) NSIC stands for Nepal Standard Industrial Classification.

2) Includes "Not reported ", "Unknown" and so on.

Table 7-2 Number of Persons Engaged by Section of Industrial Classification, Kind of Business Place and Local Level.

District and Local Level	Section of NSIC ¹⁾							
	P							
	Education							
	Kind of Business Place							
	Total	Street Business	Home Business	Business Building	Traditional Market	Modern Shopping Mall + Exclusive Block or Building	Others	Not Stated ²⁾
308 Lalitpur								
Total	19,855	0	1,372	3,997	42	13,707	607	130
Metropolitan City	14,671	0	767	3,159	42	10,368	205	130
Municipality	4,370	0	581	743	0	2,810	236	0
Rural Municipality	814	0	24	95	0	529	166	0
309 Kavrepalanchok								
Total	9,355	0	267	957	0	7,461	670	0
Municipality	6,806	0	258	765	0	5,118	665	0
Rural Municipality	2,549	0	9	192	0	2,343	5	0
310 Ramechhap								
Total	3,386	0	31	340	0	2,912	103	0
Municipality	1,254	0	31	142	0	1,011	70	0
Rural Municipality	2,132	0	0	198	0	1,901	33	0
311 Sindhuli								
Total	5,335	0	40	160	0	4,973	162	0
Municipality	2,449	0	27	112	0	2,227	83	0
Rural Municipality	2,886	0	13	48	0	2,746	79	0
312 Makwanpur								
Total	7,038	0	250	489	21	6,214	64	0
Sub-Metropolitan City	3,572	0	183	360	1	3,014	14	0
Municipality	637	0	0	0	0	637	0	0
Rural Municipality	2,829	0	67	129	20	2,563	50	0
313 Chitawan								
Total	13,204	0	362	1,191	0	11,444	207	0
Metropolitan City	7,912	0	201	1,013	0	6,558	140	0
Municipality	4,860	0	143	111	0	4,591	15	0
Rural Municipality	432	0	18	67	0	295	52	0

1) NSIC stands for Nepal Standard Industrial Classification.

2) Includes "Not reported ", "Unknown" and so on.

Table 7-2 Number of Persons Engaged by Section of Industrial Classification, Kind of Business Place and Local Level.

District and Local Level	Section of NSIC ¹⁾							
	P							
	Education							
	Kind of Business Place							
	Total	Street Business	Home Business	Business Building	Traditional Market	Modern Shopping Mall + Exclusive Block or Building	Others	Not Stated ²⁾
Dolakha District	3,674	0	47	391	0	3,201	35	0
30101 GAURISHANKAR RURAL MUNICIPALITY	303	0	0	0	0	303	0	0
30102 BIGU RURAL MUNICIPALITY	289	0	0	33	0	230	26	0
30103 KALINCHOWK RURAL MUNICIPALITY	447	0	2	130	0	315	0	0
30104 BAITEDHAR RURAL MUNICIPALITY	380	0	12	18	0	348	2	0
30105 JIRI MUNICIPALITY	350	0	2	1	0	344	3	0
30106 TAMAKOSHI RURAL MUNICIPALITY	381	0	0	28	0	352	1	0
30107 MELUNG RURAL MUNICIPALITY	313	0	1	17	0	295	0	0
30108 SHAILUNG RURAL MUNICIPALITY	278	0	3	3	0	272	0	0
30109 BHIMESHWOR MUNICIPALITY	933	0	27	161	0	742	3	0
Sindhupalchok District	4,909	0	97	243	0	4,517	52	0
30201 BHOTEKOSHI RURAL MUNICIPALITY	213	0	0	0	0	213	0	0
30202 JUGAL RURAL MUNICIPALITY	288	0	2	3	0	283	0	0
30203 PANCHPOKHARI THANGPAL RURAL MUNICIPALITY	278	0	14	19	0	245	0	0
30204 HELAMBU RURAL MUNICIPALITY	349	0	3	6	0	340	0	0
30205 MELANCHI MUNICIPALITY	749	0	14	77	0	658	0	0
30206 INDRAWOTI RURAL MUNICIPALITY	458	0	22	16	0	368	52	0
30207 CHOUTARA SANGACHOWKGADHI MUNICIPALITY	1,004	0	14	14	0	976	0	0
30208 BALEPHI RURAL MUNICIPALITY	279	0	15	40	0	224	0	0
30209 BHRABISE MUNICIPALITY	452	0	6	22	0	424	0	0
30210 TRIPURASUNDARI RURAL MUNICIPALITY	211	0	0	5	0	206	0	0
30211 LISANKHU PAKHAR RURAL MUNICIPALITY	259	0	6	36	0	217	0	0
30212 SUNKOSHI RURAL MUNICIPALITY	369	0	1	5	0	363	0	0
Rasuwa District	753	0	51	136	0	536	30	0
30301 GOSAIKUNDA RURAL MUNICIPALITY	90	0	0	0	0	90	0	0
30302 AMACHHODINMO RURAL MUNICIPALITY	105	0	30	4	0	71	0	0
30303 UTTARGAYA RURAL MUNICIPALITY	183	0	11	45	0	127	0	0
30304 KALIKA RURAL MUNICIPALITY	185	0	4	75	0	76	30	0
30305 NAUKUNDA RURAL MUNICIPALITY	190	0	6	12	0	172	0	0
Dhading District	6,035	0	474	630	0	4,773	95	63
30401 RUBI VALLEY RURAL MUNICIPALITY	175	0	4	8	0	130	33	0
30402 KHANIYABAS RURAL MUNICIPALITY	197	0	37	54	0	106	0	0
30403 GANGA JAMUNA RURAL MUNICIPALITY	376	0	42	4	0	323	7	0
30404 TRIPURASUNDARI RURAL MUNICIPALITY	480	0	6	1	0	457	16	0
30405 NETRAWATI DABAJONG RURAL MUNICIPALITY	198	0	0	0	0	198	0	0
30406 NILKANTHA MUNICIPALITY	1,313	0	97	215	0	999	2	0
30407 JWALAMUKHI RURAL MUNICIPALITY	507	0	51	26	0	430	0	0
30408 SIDDDHALEK RURAL MUNICIPALITY	489	0	76	51	0	361	1	0
30409 BENIGHAT RORANG RURAL MUNICIPALITY	508	0	5	6	0	497	0	0
30410 GAJURI RURAL MUNICIPALITY	440	0	0	26	0	378	36	0
30411 GALCHHI RURAL MUNICIPALITY	406	0	11	106	0	226	0	63
30412 THAKRE RURAL MUNICIPALITY	402	0	124	48	0	230	0	0
30413 DHUNIBENSHI MUNICIPALITY	544	0	21	85	0	438	0	0
Nuwakot District	5,352	0	109	180	5	4,989	69	0
30501 DUPCHESHWOR RURAL MUNICIPALITY	341	0	10	65	0	266	0	0
30502 TADI RURAL MUNICIPALITY	332	0	1	6	0	325	0	0
30503 SURYAGADHI RURAL MUNICIPALITY	297	0	0	23	0	274	0	0
30504 BIDUR MUNICIPALITY	1,650	0	34	27	0	1,523	66	0
30505 KISPANG RURAL MUNICIPALITY	242	0	0	0	0	240	2	0
30506 MYAGANG RURAL MUNICIPALITY	247	0	1	19	0	227	0	0
30507 TARAKESHWOR RURAL MUNICIPALITY	280	0	16	0	0	264	0	0
30508 BELKOTGADHI MUNICIPALITY	667	0	43	28	5	591	0	0
30509 LIKHU RURAL MUNICIPALITY	288	0	0	0	0	288	0	0
30510 PANCHAKANYA RURAL MUNICIPALITY	235	0	0	4	0	231	0	0
30511 SHIVAPURI RURAL MUNICIPALITY	349	0	0	6	0	342	1	0
30512 KAKANI RURAL MUNICIPALITY	424	0	4	2	0	418	0	0

1) NSIC stands for Nepal Standard Industrial Classification.

2) Includes "Not reported", "Unknown" and so on.

Table 7-2 Number of Persons Engaged by Section of Industrial Classification, Kind of Business Place and Local Level.

District and Local Level	Section of NSIC ¹⁾							
	P							
	Education							
	Kind of Business Place							
	Total	Street Business	Home Business	Business Building	Traditional Market	Modern Shopping Mall + Exclusive Block or Building	Others	Not Stated ²⁾
Kathmandu District	72,363	0	3,626	24,271	282	41,406	1,341	1,437
30601 SHANKHARAPUR MUNICIPALITY	428	0	57	31	0	320	20	0
30602 KAGESHWORI MANAHARA MUNICIPALITY	1,678	0	55	173	9	1,426	15	0
30603 GOKARNESHWOR MUNICIPALITY	2,989	0	236	902	0	1,851	0	0
30604 BUDHANILKHANDA MUNICIPALITY	4,728	0	259	1,326	24	3,080	32	7
30605 TOKHA MUNICIPALITY	3,248	0	435	327	0	2,208	9	269
30606 TARAKESHWOR MUNICIPALITY	1,950	0	1	431	0	1,442	76	0
30607 NAGARJUN MUNICIPALITY	2,347	0	538	436	11	929	139	294
30608 KATHMANDU METROPOLITAN CITY	48,446	0	1,719	19,452	159	26,069	981	66
30609 KIRTIPUR MUNICIPALITY	3,232	0	201	767	39	1,412	12	801
30610 CHANDRAGIRI MUNICIPALITY	2,537	0	85	322	0	2,106	24	0
30611 DAKSHINKALI MUNICIPALITY	780	0	40	104	40	563	33	0
Bhaktapur District	12,699	0	556	2,753	0	8,653	631	106
30701 CHANGUNARAYAN MUNICIPALITY	1,502	0	182	57	0	1,207	56	0
30702 BHAKTAPUR MUNICIPALITY	5,210	0	79	1,961	0	3,103	57	10
30703 MADHYAPUR THIMI MUNICIPALITY	3,507	0	115	559	0	2,488	249	96
30704 SURYABINAYAK MUNICIPALITY	2,480	0	180	176	0	1,855	269	0
Lalitpur District	19,855	0	1,372	3,997	42	13,707	607	130
30801 MAHALAXMI MUNICIPALITY	2,100	0	416	552	0	937	195	0
30802 LALITPUR METROPOLITAN CITY	14,671	0	767	3,159	42	10,368	205	130
30803 GODAWARI MUNICIPALITY	2,270	0	165	191	0	1,873	41	0
30804 KONJYOSOM RURAL MUNICIPALITY	184	0	0	76	0	108	0	0
30805 MAHANKAL RURAL MUNICIPALITY	252	0	23	0	0	201	28	0
30806 BAGMATI RURAL MUNICIPALITY	378	0	1	19	0	220	138	0
Kavrepalanchok District	9,355	0	267	957	0	7,461	670	0
30901 CHAURI DEURALI RURAL MUNICIPALITY	450	0	0	21	0	429	0	0
30902 BHUMLU RURAL MUNICIPALITY	302	0	6	16	0	280	0	0
30903 MANDAN DEUPUR MUNICIPALITY	576	0	0	36	0	540	0	0
30904 BANEPA MUNICIPALITY	2,523	0	64	273	0	2,002	184	0
30905 DHULIKHEL MUNICIPALITY	1,167	0	119	77	0	504	467	0
30906 PANCHKHAL MUNICIPALITY	754	0	19	53	0	0	0	0
30907 TEMAL RURAL MUNICIPALITY	364	0	0	9	0	355	0	0
30908 NAMOBUDDHA MUNICIPALITY	503	0	0	14	0	475	14	0
30909 PANAUTI MUNICIPALITY	1,283	0	56	312	0	915	0	0
30910 BETHANCHOWK RURAL MUNICIPALITY	325	0	0	17	0	308	0	0
30911 ROSHI RURAL MUNICIPALITY	569	0	2	118	0	444	5	0
30912 MAHABHARAT RURAL MUNICIPALITY	299	0	1	5	0	293	0	0
30913 KHANIKHOLA RURAL MUNICIPALITY	240	0	0	6	0	234	0	0
Ramechhap District	3,386	0	31	340	0	2,912	103	0
31001 UMAKUNDA RURAL MUNICIPALITY	284	0	0	36	0	237	11	0
31002 GOKULGANGA RURAL MUNICIPALITY	354	0	0	28	0	319	7	0
31003 LIKHU TAMAKOSHI RURAL MUNICIPALITY	367	0	0	22	0	345	0	0
31004 RAMECHHAP MUNICIPALITY	485	0	4	53	0	422	6	0
31005 MANTHALI MUNICIPALITY	769	0	27	89	0	589	64	0
31006 KHANDADEVI RURAL MUNICIPALITY	422	0	0	0	0	417	5	0
31007 DORAMBA RURAL MUNICIPALITY	391	0	0	112	0	269	10	0
31008 SUNAPATI RURAL MUNICIPALITY	314	0	0	0	0	314	0	0
Sindhuli District	5,335	0	40	160	0	4,973	162	0
31101 DUDHOLI MUNICIPALITY	895	0	22	23	0	812	38	0
31102 PHIKKAL RURAL MUNICIPALITY	363	0	0	0	0	363	0	0
31103 TINPATAN RURAL MUNICIPALITY	717	0	3	2	0	712	0	0
31104 GOLANJOR RURAL MUNICIPALITY	435	0	0	39	0	396	0	0
31105 KAMALAMAI MUNICIPALITY	1,554	0	5	89	0	1,415	45	0
31106 SUNKOSHI RURAL MUNICIPALITY	430	0	2	0	0	402	26	0
31107 GHYANGLEKHA RURAL MUNICIPALITY	210	0	0	0	0	210	0	0
31108 MARIN RURAL MUNICIPALITY	389	0	0	7	0	329	53	0
31109 HARIHARPURGAGHI RURAL MUNICIPALITY	342	0	8	0	0	334	0	0

1) NSIC stands for Nepal Standard Industrial Classification.

2) Includes "Not reported ", "Unknown" and so on.

Table 7-2 Number of Persons Engaged by Section of Industrial Classification, Kind of Business Place and Local Level.

District and Local Level	Section of NSIC ¹⁾							
	P							
	Education							
	Kind of Business Place							
	Total	Street Business	Home Business	Business Building	Traditional Market	Modern Shopping Mall + Exclusive Block or Building	Others	Not Stated ²⁾
Makwanpur District	7,038	0	250	489	21	6,214	64	0
31201 INDRASAROWAR RURAL MUNICIPALITY	180	0	0	35	0	145	0	0
31202 THAHA MUNICIPALITY	637	0	0	0	0	637	0	0
31203 KAILASH RURAL MUNICIPALITY	262	0	5	0	0	257	0	0
31204 RAKSIRANG RURAL MUNICIPALITY	279	0	0	0	0	279	0	0
31205 MANAHARI RURAL MUNICIPALITY	468	0	21	0	0	447	0	0
31206 HETAUDA SUB-METROPOLITIAN CITY	3,572	0	183	360	1	3,014	14	0
31207 BHIMPHEDE RURAL MUNICIPALITY	380	0	4	0	18	357	1	0
31208 MAKAWANPURGADHI RURAL MUNICIPALITY	362	0	0	2	0	360	0	0
31209 BAKAIYA RURAL MUNICIPALITY	533	0	36	6	0	448	43	0
31210 BAGMATI RURAL MUNICIPALITY	365	0	1	86	2	270	6	0
Chitawan District	13,204	0	362	1,191	0	11,444	207	0
31301 RAPTI MUNICIPALITY	892	0	9	8	0	868	7	0
31302 KALIKA MUNICIPALITY	621	0	51	10	0	560	0	0
31303 ICHCHHA KAMANA RURAL MUNICIPALITY	432	0	18	67	0	295	52	0
31304 BHARATPUR METROPOLITIAN CITY	7,912	0	201	1,013	0	6,558	140	0
31305 RATNANAGAR MUNICIPALITY	1,510	0	24	81	0	1,397	8	0
31306 KHAIRAHANI MUNICIPALITY	1,234	0	52	6	0	1,176	0	0
31307 MADI MUNICIPALITY	603	0	7	6	0	590	0	0

1) NSIC stands for Nepal Standard Industrial Classification.

2) Includes "Not reported", "Unknown" and so on.

Table 7-2 Number of Persons Engaged by Section of Industrial Classification, Kind of Business Place and Local Level.

District and Local Level	Section of NSIC ¹⁾							
	Q							
	Human Health and Social Work							
	Kind of Business Place							
	Total	Street Business	Home Business	Business Building	Traditional Market	Modern Shopping Mall + Exclusive Block or Building	Others	Not Stated ²⁾
Bagamati Province								
Total	70,834	48	3,753	17,238	408	35,944	12,884	559
Metropolitan City	36,899	13	707	9,227	204	22,323	4,405	20
Sub-Metropolitan City	1,165	0	199	153	1	591	221	0
Municipality	21,600	20	1,577	6,119	68	10,262	3,113	441
Rural Municipality	11,170	15	1,270	1,739	135	2,768	5,145	98
301 Dolakha								
Total	2,049	5	265	617	1	364	797	0
Municipality	731	0	141	386	0	160	44	0
Rural Municipality	1,318	5	124	231	1	204	753	0
302 Sindhupalchok								
Total	3,536	0	423	641	0	515	1,957	0
Municipality	1,957	0	234	489	0	240	994	0
Rural Municipality	1,579	0	189	152	0	275	963	0
303 Rasuwa								
Total	149	0	14	58	0	77	0	0
Rural Municipality	149	0	14	58	0	77	0	0
304 Dhading								
Total	4,045	10	337	656	93	794	2,078	77
Municipality	347	0	35	83	0	171	58	0
Rural Municipality	3,698	10	302	573	93	623	2,020	77
305 Nuwakot								
Total	1,185	0	271	186	5	467	242	14
Municipality	380	0	110	68	3	157	42	0
Rural Municipality	805	0	161	118	2	310	200	14
306 Kathmandu								
Total	30,045	11	591	9,105	225	16,235	3,815	63
Metropolitan City	23,280	11	219	6,691	171	12,513	3,663	12
Municipality	6,765	0	372	2,414	54	3,722	152	51
307 Bhaktapur								
Total	5,725	11	164	1,764	3	1,983	1,410	390
Municipality	5,725	11	164	1,764	3	1,983	1,410	390

1) NSIC stands for Nepal Standard Industrial Classification.

2) Includes "Not reported ", "Unknown" and so on.

Table 7-2 Number of Persons Engaged by Section of Industrial Classification, Kind of Business Place and Local Level.

District and Local Level	Section of NSIC ¹⁾							
	Q							
	Human Health and Social Work							
	Kind of Business Place							
	Total	Street Business	Home Business	Business Building	Traditional Market	Modern Shopping Mall + Exclusive Block or Building	Others	Not Stated ²⁾
308 Lalitpur								
Total	8,537	2	210	1,260	9	6,040	1,004	12
Metropolitan City	7,190	2	116	990	7	5,339	728	8
Municipality	960	0	59	203	2	643	53	0
Rural Municipality	387	0	35	67	0	58	223	4
309 Kavrepalanchok								
Total	3,477	7	265	448	4	2,438	315	0
Municipality	2,863	7	173	350	4	2,245	84	0
Rural Municipality	614	0	92	98	0	193	231	0
310 Ramechhap								
Total	1,519	1	109	180	34	385	807	3
Municipality	507	1	79	84	0	133	210	0
Rural Municipality	1,012	0	30	96	34	252	597	3
311 Sindhuli								
Total	1,542	0	121	515	0	846	60	0
Municipality	593	0	55	203	0	317	18	0
Rural Municipality	949	0	66	312	0	529	42	0
312 Makwanpur								
Total	1,541	0	247	184	6	877	227	0
Sub-Metropolitan City	1,165	0	199	153	1	591	221	0
Municipality	65	0	0	4	0	61	0	0
Rural Municipality	311	0	48	27	5	225	6	0
313 Chitawan								
Total	7,484	1	736	1,624	28	4,923	172	0
Metropolitan City	6,429	0	372	1,546	26	4,471	14	0
Municipality	707	1	155	71	2	430	48	0
Rural Municipality	348	0	209	7	0	22	110	0

1) NSIC stands for Nepal Standard Industrial Classification.

2) Includes "Not reported ", "Unknown" and so on.

Table 7-2 Number of Persons Engaged by Section of Industrial Classification, Kind of Business Place and Local Level.

District and Local Level	Section of NSIC ¹⁾							
	Q							
	Human Health and Social Work							
	Kind of Business Place							
	Total	Street Business	Home Business	Business Building	Traditional Market	Modern Shopping Mall + Exclusive Block or Building	Others	Not Stated ²⁾
Dolakha District	2,049	5	265	617	1	364	797	0
30101 GAURISHANKAR RURAL MUNICIPALITY	321	0	0	10	0	52	259	0
30102 BIGU RURAL MUNICIPALITY	67	0	2	16	0	31	18	0
30103 KALINCHOWK RURAL MUNICIPALITY	335	0	52	89	0	24	170	0
30104 BAITEDHAR RURAL MUNICIPALITY	71	0	1	15	1	43	11	0
30105 JIRI MUNICIPALITY	68	0	2	1	0	65	0	0
30106 TAMAKOSHI RURAL MUNICIPALITY	110	0	25	18	0	34	33	0
30107 MELUNG RURAL MUNICIPALITY	249	0	28	56	0	6	159	0
30108 SHAILUNG RURAL MUNICIPALITY	165	5	16	27	0	14	103	0
30109 BHIMESHWOR MUNICIPALITY	663	0	139	385	0	95	44	0
Sindhupalchok District	3,536	0	423	641	0	515	1,957	0
30201 BHOTEKOSHI RURAL MUNICIPALITY	134	0	0	6	0	19	109	0
30202 JUGAL RURAL MUNICIPALITY	135	0	83	0	0	33	19	0
30203 PANCHPOKHARI THANGPAL RURAL MUNICIPALITY	165	0	3	67	0	24	71	0
30204 HELAMBU RURAL MUNICIPALITY	98	0	0	13	0	13	72	0
30205 MELANCHI MUNICIPALITY	572	0	204	140	0	54	174	0
30206 INDRAWOTI RURAL MUNICIPALITY	614	0	39	0	0	56	519	0
30207 CHOUTARA SANGACHOWKGADHI MUNICIPALITY	1,100	0	14	252	0	131	703	0
30208 BALEPHI RURAL MUNICIPALITY	59	0	12	23	0	20	4	0
30209 BHRABISE MUNICIPALITY	285	0	16	97	0	55	117	0
30210 TRIPURASUNDARI RURAL MUNICIPALITY	75	0	28	12	0	20	15	0
30211 LISANKHU PAKHAR RURAL MUNICIPALITY	186	0	0	8	0	25	153	0
30212 SUNKOSHI RURAL MUNICIPALITY	113	0	24	23	0	65	1	0
Rasuwa District	149	0	14	58	0	77	0	0
30301 GOSAIKUNDA RURAL MUNICIPALITY	47	0	0	3	0	44	0	0
30302 AMACHHODINMO RURAL MUNICIPALITY	34	0	7	18	0	9	0	0
30303 UTTARGAYA RURAL MUNICIPALITY	21	0	5	14	0	2	0	0
30304 KALIKA RURAL MUNICIPALITY	22	0	0	19	0	3	0	0
30305 NAUKUNDA RURAL MUNICIPALITY	25	0	2	4	0	19	0	0
Dhading District	4,045	10	337	656	93	794	2,078	77
30401 RUBI VALLEY RURAL MUNICIPALITY	104	0	2	29	0	40	33	0
30402 KHANIYABAS RURAL MUNICIPALITY	472	1	7	10	0	12	442	0
30403 GANGA JAMUNA RURAL MUNICIPALITY	72	0	11	5	1	46	9	0
30404 TRIPURASUNDARI RURAL MUNICIPALITY	102	2	11	16	0	36	37	0
30405 NETRAWATI DABAJONG RURAL MUNICIPALITY	78	0	11	6	5	19	37	0
30406 NILKHANDA MUNICIPALITY	275	0	34	45	0	140	56	0
30407 JWALAMUKHI RURAL MUNICIPALITY	130	0	15	8	66	39	2	0
30408 SIDDDHALEK RURAL MUNICIPALITY	474	0	52	337	0	18	67	0
30409 BENIGHAT RORANG RURAL MUNICIPALITY	140	0	5	23	0	53	59	0
30410 GAJURI RURAL MUNICIPALITY	705	0	6	58	0	28	613	0
30411 GALCHHI RURAL MUNICIPALITY	758	0	160	50	21	316	194	17
30412 THAKRE RURAL MUNICIPALITY	663	7	22	31	0	16	527	60
30413 DHUNIBENSHI MUNICIPALITY	72	0	1	38	0	31	2	0
Nuwakot District	1,185	0	271	186	5	467	242	14
30501 DUPCHESHWOR RURAL MUNICIPALITY	260	0	76	45	0	13	126	0
30502 TADI RURAL MUNICIPALITY	81	0	5	8	0	45	23	0
30503 SURYAGADHI RURAL MUNICIPALITY	39	0	14	0	0	25	0	0
30504 BIDUR MUNICIPALITY	229	0	48	45	0	135	1	0
30505 KISPANG RURAL MUNICIPALITY	67	0	9	10	0	34	14	0
30506 MYAGANG RURAL MUNICIPALITY	49	0	0	11	0	35	3	0
30507 TARAKESHWOR RURAL MUNICIPALITY	74	0	16	0	0	30	28	0
30508 BELKOTGADHI MUNICIPALITY	151	0	62	23	3	22	41	0
30509 LIKHU RURAL MUNICIPALITY	54	0	5	14	0	22	6	7
30510 PANCHAKANYA RURAL MUNICIPALITY	36	0	8	2	2	24	0	0
30511 SHIVAPURI RURAL MUNICIPALITY	76	0	6	24	0	46	0	0
30512 KAKANI RURAL MUNICIPALITY	69	0	22	4	0	36	0	7

1) NSIC stands for Nepal Standard Industrial Classification.

2) Includes "Not reported", "Unknown" and so on.

Table 7-2 Number of Persons Engaged by Section of Industrial Classification, Kind of Business Place and Local Level.

District and Local Level	Section of NSIC ¹⁾							
	Q							
	Human Health and Social Work							
	Kind of Business Place							
	Total	Street Business	Home Business	Business Building	Traditional Market	Modern Shopping Mall + Exclusive Block or Building	Others	Not Stated ²⁾
Kathmandu District	30,045	11	591	9,105	225	16,235	3,815	63
30601 SHANKHARAPUR MUNICIPALITY	94	0	0	0	4	84	6	0
30602 KAGESHWORI MANAHARA MUNICIPALITY	103	0	12	35	13	37	6	0
30603 GOKARNESHWOR MUNICIPALITY	1,869	0	24	1,037	3	804	1	0
30604 BUDHANILKHANTHA MUNICIPALITY	665	0	21	577	2	54	11	0
30605 TOKHA MUNICIPALITY	2,297	0	103	208	6	1,963	12	5
30606 TARAKESHWOR MUNICIPALITY	121	0	23	48	0	42	8	0
30607 NAGARJUN MUNICIPALITY	129	0	8	65	0	49	7	0
30608 KATHMANDU METROPOLITIAN CITY	23,280	11	219	6,691	171	12,513	3,663	12
30609 KIRTIPUR MUNICIPALITY	628	0	84	84	0	362	59	39
30610 CHANDRAGIRI MUNICIPALITY	685	0	66	334	20	228	37	0
30611 DAKSHINKALI MUNICIPALITY	174	0	31	26	6	99	5	7
Bhaktapur District	5,725	11	164	1,764	3	1,983	1,410	390
30701 CHANGUNARAYAN MUNICIPALITY	980	11	13	137	2	120	691	6
30702 BHAKTAPUR MUNICIPALITY	1,560	0	37	925	1	571	20	6
30703 MADHYAPUR THIMI MUNICIPALITY	1,730	0	59	202	0	1,191	271	7
30704 SURYABINAYAK MUNICIPALITY	1,455	0	55	500	0	101	428	371
Lalitpur District	8,537	2	210	1,260	9	6,040	1,004	12
30801 MAHALAXMI MUNICIPALITY	574	0	21	67	2	481	3	0
30802 LALITPUR METROPOLITIAN CITY	7,190	2	116	990	7	5,339	728	8
30803 GODAWARI MUNICIPALITY	386	0	38	136	0	162	50	0
30804 KONJYOSOM RURAL MUNICIPALITY	203	0	10	57	0	37	95	4
30805 MAHANKAL RURAL MUNICIPALITY	155	0	2	10	0	15	128	0
30806 BAGMATI RURAL MUNICIPALITY	29	0	23	0	0	6	0	0
Kavrepalanchok District	3,477	7	265	448	4	2,438	315	0
30901 CHAURI DEURALI RURAL MUNICIPALITY	116	0	17	26	0	35	38	0
30902 BHUMLU RURAL MUNICIPALITY	66	0	29	5	0	32	0	0
30903 MANDAN DEUPUR MUNICIPALITY	114	7	18	29	4	13	43	0
30904 BANEPA MUNICIPALITY	1,074	0	90	160	0	806	18	0
30905 DHULIKHEL MUNICIPALITY	1,246	0	0	51	0	1,195	0	0
30906 PANCHKHAL MUNICIPALITY	127	0	11	16	0		11	0
30907 TEMAL RURAL MUNICIPALITY	124	0	31	13	0	33	47	0
30908 NAMOBUDDHA MUNICIPALITY	98	0	12	14	0	60	12	0
30909 PANAUTI MUNICIPALITY	204	0	42	80	0	82	0	0
30910 BETHANCHOWK RURAL MUNICIPALITY	50	0	5	8	0	21	16	0
30911 ROSHI RURAL MUNICIPALITY	190	0	6	42	0	22	120	0
30912 MAHABHARAT RURAL MUNICIPALITY	33	0	0	4	0	29	0	0
30913 KHANIKHOLA RURAL MUNICIPALITY	35	0	4	0	0	21	10	0
Ramechhap District	1,519	1	109	180	34	385	807	3
31001 UMAKUNDA RURAL MUNICIPALITY	129	0	1	0	0	41	84	3
31002 GOKULGANGA RURAL MUNICIPALITY	46	0	0	15	0	30	1	0
31003 LIKHU TAMAKOSHI RURAL MUNICIPALITY	98	0	5	19	31	38	5	0
31004 RAMECHHAP MUNICIPALITY	272	0	58	16	0	73	125	0
31005 MANTHALI MUNICIPALITY	235	1	21	68	0	60	85	0
31006 KHANDADEVI RURAL MUNICIPALITY	548	0	4	31	0	70	443	0
31007 DORAMBA RURAL MUNICIPALITY	124	0	8	29	3	22	62	0
31008 SUNAPATI RURAL MUNICIPALITY	67	0	12	2	0	51	2	0
Sindhuli District	1,542	0	121	515	0	846	60	0
31101 DUDHOULI MUNICIPALITY	169	0	35	53	0	81	0	0
31102 PHIKKAL RURAL MUNICIPALITY	71	0	28	9	0	34	0	0
31103 TINPATAN RURAL MUNICIPALITY	132	0	17	39	0	50	26	0
31104 GOLANJOR RURAL MUNICIPALITY	394	0	0	66	0	321	7	0
31105 KAMALAMAI MUNICIPALITY	424	0	20	150	0	236	18	0
31106 SUNKOSHI RURAL MUNICIPALITY	82	0	6	17	0	52	7	0
31107 GHYANGLEKHA RURAL MUNICIPALITY	40	0	2	12	0	26	0	0
31108 MARIN RURAL MUNICIPALITY	52	0	6	24	0	20	2	0
31109 HARIHARPURGAGHI RURAL MUNICIPALITY	178	0	7	145	0	26	0	0

1) NSIC stands for Nepal Standard Industrial Classification.

2) Includes "Not reported ", "Unknown" and so on.

Table 7-2 Number of Persons Engaged by Section of Industrial Classification, Kind of Business Place and Local Level.

District and Local Level	Section of NSIC ¹⁾							
	Q							
	Human Health and Social Work							
	Kind of Business Place							
	Total	Street Business	Home Business	Business Building	Traditional Market	Modern Shopping Mall + Exclusive Block or Building	Others	Not Stated ²⁾
Makwanpur District	1,541	0	247	184	6	877	227	0
31201 INDRASAROWAR RURAL MUNICIPALITY	31	0	3	4	0	24	0	0
31202 THAHA MUNICIPALITY	65	0	0	4	0	61	0	0
31203 KAILASH RURAL MUNICIPALITY	27	0	0	0	0	21	6	0
31204 RAKSIRANG RURAL MUNICIPALITY	23	0	0	0	0	23	0	0
31205 MANAHARI RURAL MUNICIPALITY	50	0	12	6	0	32	0	0
31206 HETAUDA SUB-METROPOLITIAN CITY	1,165	0	199	153	1	591	221	0
31207 BHIMPHEDE RURAL MUNICIPALITY	53	0	10	0	0	43	0	0
31208 MAKAWANPURGADHI RURAL MUNICIPALITY	39	0	0	0	5	34	0	0
31209 BAKAIYA RURAL MUNICIPALITY	56	0	17	15	0	24	0	0
31210 BAGMATI RURAL MUNICIPALITY	32	0	6	2	0	24	0	0
Chitawan District	7,484	1	736	1,624	28	4,923	172	0
31301 RAPTI MUNICIPALITY	70	0	21	5	0	44	0	0
31302 KALIKA MUNICIPALITY	107	0	11	13	0	51	32	0
31303 ICHCHHA KAMANA RURAL MUNICIPALITY	348	0	209	7	0	22	110	0
31304 BHARATPUR METROPOLITIAN CITY	6,429	0	372	1,546	26	4,471	14	0
31305 RATNANAGAR MUNICIPALITY	261	0	71	15	0	167	8	0
31306 KHAIRAHANI MUNICIPALITY	178	1	50	4	2	113	8	0
31307 MADI MUNICIPALITY	91	0	2	34	0	55	0	0

1) NSIC stands for Nepal Standard Industrial Classification.

2) Includes "Not reported", "Unknown" and so on.

Table 7-2 Number of Persons Engaged by Section of Industrial Classification, Kind of Business Place and Local Level.

District and Local Level	Section of NSIC ¹⁾							
	L+M+N+R+S							
	Real Estate, Professional & Scientific Activities, Administrative Services, Arts & Entertainment, Other Services							
	Kind of Business Place							
	Total	Street Business	Home Business	Business Building	Traditional Market	Modern Shopping Mall + Exclusive Block or Building	Others	Not Stated ²⁾
Bagmati Province								
Total	143,572	371	14,269	67,610	2,884	35,803	21,649	986
Metropolitan City	89,166	243	4,943	45,478	1,391	27,890	9,107	114
Sub-Metropolitan City	2,384	28	826	710	47	687	86	0
Municipality	30,597	83	6,299	15,222	844	4,512	2,944	693
Rural Municipality	21,425	17	2,201	6,200	602	2,714	9,512	179
301 Dolakha								
Total	1,759	4	347	668	33	201	506	0
Municipality	626	1	106	370	11	97	41	0
Rural Municipality	1,133	3	241	298	22	104	465	0
302 Sindhupalchok								
Total	4,476	2	739	1,563	42	568	1,562	0
Municipality	1,758	2	317	825	0	186	428	0
Rural Municipality	2,718	0	422	738	42	382	1,134	0
303 Rasuwa								
Total	228	0	38	175	2	2	11	0
Rural Municipality	228	0	38	175	2	2	11	0
304 Dhading								
Total	7,697	19	969	2,763	324	1,730	1,844	48
Municipality	1,539	8	386	847	2	185	111	0
Rural Municipality	6,158	11	583	1,916	322	1,545	1,733	48
305 Nuwakot								
Total	2,932	0	685	1,099	73	466	463	146
Municipality	1,241	0	347	612	47	134	86	15
Rural Municipality	1,691	0	338	487	26	332	377	131
306 Kathmandu								
Total	85,388	216	4,948	43,707	1,282	25,772	8,937	526
Metropolitan City	73,985	188	2,739	37,820	856	23,859	8,509	14
Municipality	11,403	28	2,209	5,887	426	1,913	428	512
307 Bhaktapur								
Total	5,972	17	932	2,620	241	1,119	877	166
Municipality	5,972	17	932	2,620	241	1,119	877	166

1) NSIC stands for Nepal Standard Industrial Classification.

2) Includes "Not reported ", "Unknown" and so on.

Table 7-2 Number of Persons Engaged by Section of Industrial Classification, Kind of Business Place and Local Level.

District and Local Level	Section of NSIC ¹⁾							
	L+M+N+R+S							
	Real Estate, Professional & Scientific Activities, Administrative Services, Arts & Entertainment, Other Services							
	Kind of Business Place							
	Total	Street Business	Home Business	Business Building	Traditional Market	Modern Shopping Mall + Exclusive Block or Building	Others	Not Stated ²⁾
308 Lalitpur								
Total	18,278	44	1,387	7,933	375	3,676	4,763	100
Metropolitan City	11,793	40	1,124	6,270	327	3,404	528	100
Municipality	1,539	4	193	1,006	48	178	110	0
Rural Municipality	4,946	0	70	657	0	94	4,125	0
309 Kavrepalanchok								
Total	2,929	4	573	1,813	12	240	287	0
Municipality	2,427	4	493	1,579	11	195	145	0
Rural Municipality	502	0	80	234	1	45	142	0
310 Ramechhap								
Total	2,747	1	194	1,361	116	120	955	0
Municipality	489	1	113	195	13	45	122	0
Rural Municipality	2,258	0	81	1,166	103	75	833	0
311 Sindhuli								
Total	2,817	12	297	1,226	42	215	1,025	0
Municipality	1,757	9	218	750	35	211	534	0
Rural Municipality	1,060	3	79	476	7	4	491	0
312 Makwanpur								
Total	3,030	28	1,057	860	103	831	151	0
Sub-Metropolitan City	2,384	28	826	710	47	687	86	0
Municipality	171	0	45	97	1	26	2	0
Rural Municipality	475	0	186	53	55	118	63	0
313 Chitawan								
Total	5,319	24	2,103	1,822	239	863	268	0
Metropolitan City	3,388	15	1,080	1,388	208	627	70	0
Municipality	1,675	9	940	434	9	223	60	0
Rural Municipality	256	0	83	0	22	13	138	0

1) NSIC stands for Nepal Standard Industrial Classification.

2) Includes "Not reported ", "Unknown" and so on.

Table 7-2 Number of Persons Engaged by Section of Industrial Classification, Kind of Business Place and Local Level.

District and Local Level	Section of NSIC ¹⁾							
	L+M+N+R+S							
	Real Estate, Professional & Scientific Activities, Administrative Services, Arts & Entertainment, Other Services							
	Kind of Business Place							
	Total	Street Business	Home Business	Business Building	Traditional Market	Modern Shopping Mall + Exclusive Block or Building	Others	Not Stated ²⁾
Dolakha District	1,759	4	347	668	33	201	506	0
30101 GAURISHANKAR RURAL MUNICIPALITY	388	0	14	12	0	74	288	0
30102 BIGU RURAL MUNICIPALITY	160	2	128	5	0	17	8	0
30103 KALINCHOWK RURAL MUNICIPALITY	196	0	54	120	0	9	13	0
30104 BAITEDHAR RURAL MUNICIPALITY	73	0	1	41	0	1	30	0
30105 JIRI MUNICIPALITY	157	1	43	56	10	38	9	0
30106 TAMAKOSHI RURAL MUNICIPALITY	22	0	9	11	0	0	2	0
30107 MELUNG RURAL MUNICIPALITY	121	0	15	27	0	3	76	0
30108 SHAILUNG RURAL MUNICIPALITY	173	1	20	82	22	0	48	0
30109 BHIMESHWOR MUNICIPALITY	469	0	63	314	1	59	32	0
Sindhupalchok District	4,476	2	739	1,563	42	568	1,562	0
30201 BHOTEKOSHI RURAL MUNICIPALITY	286	0	1	1	0	9	275	0
30202 JUGAL RURAL MUNICIPALITY	65	0	15	25	0	13	12	0
30203 PANCHPOKHARI THANGPAL RURAL MUNICIPALITY	628	0	10	250	34	149	185	0
30204 HELAMBU RURAL MUNICIPALITY	302	0	7	95	0	124	76	0
30205 MELANCHI MUNICIPALITY	523	0	110	245	0	24	144	0
30206 INDRAWOTI RURAL MUNICIPALITY	1,017	0	314	145	3	65	490	0
30207 CHOUTARA SANGACHOWKGADHI MUNICIPALITY	825	1	184	405	0	92	143	0
30208 BALEPHI RURAL MUNICIPALITY	52	0	23	19	1	4	5	0
30209 BHRABISE MUNICIPALITY	410	1	23	175	0	70	141	0
30210 TRIPURASUNDARI RURAL MUNICIPALITY	34	0	12	11	1	8	2	0
30211 LISANKHU PAKHAR RURAL MUNICIPALITY	195	0	3	104	0	0	88	0
30212 SUNKOSHI RURAL MUNICIPALITY	139	0	37	88	3	10	1	0
Rasuwa District	228	0	38	175	2	2	11	0
30301 GOSAIKUNDA RURAL MUNICIPALITY	46	0	0	46	0	0	0	0
30302 AMACHHODINMO RURAL MUNICIPALITY	82	0	9	62	2	0	9	0
30303 UTTARGAYA RURAL MUNICIPALITY	22	0	6	14	0	0	2	0
30304 KALIKA RURAL MUNICIPALITY	65	0	10	53	0	2	0	0
30305 NAUKUNDA RURAL MUNICIPALITY	13	0	13	0	0	0	0	0
Dhading District	7,697	19	969	2,763	324	1,730	1,844	48
30401 RUBI VALLEY RURAL MUNICIPALITY	270	0	36	85	0	93	56	0
30402 KHANIYABAS RURAL MUNICIPALITY	500	0	138	142	9	47	164	0
30403 GANGA JAMUNA RURAL MUNICIPALITY	168	0	18	23	5	107	13	2
30404 TRIPURASUNDARI RURAL MUNICIPALITY	296	0	40	39	0	34	172	11
30405 NETRAWATI DABAJONG RURAL MUNICIPALITY	122	0	5	22	42	16	37	0
30406 NILKHANDA MUNICIPALITY	1,310	7	278	761	2	185	77	0
30407 JWALAMUKHI RURAL MUNICIPALITY	50	0	5	11	16	8	10	0
30408 SIDDHALEK RURAL MUNICIPALITY	1,806	0	39	1,198	3	5	561	0
30409 BENIGHAT RORANG RURAL MUNICIPALITY	204	0	33	50	0	35	86	0
30410 GAJURI RURAL MUNICIPALITY	944	0	31	238	81	240	354	0
30411 GALCHHI RURAL MUNICIPALITY	580	11	138	81	72	62	185	31
30412 THAKRE RURAL MUNICIPALITY	1,218	0	100	27	94	898	95	4
30413 DHUNIBENSHI MUNICIPALITY	229	1	108	86	0	0	34	0
Nuwakot District	2,932	0	685	1,099	73	466	463	146
30501 DUPCHESHWOR RURAL MUNICIPALITY	312	0	82	116	0	2	112	0
30502 TADI RURAL MUNICIPALITY	198	0	57	37	2	12	90	0
30503 SURYAGADHI RURAL MUNICIPALITY	151	0	23	104	0	10	7	7
30504 BIDUR MUNICIPALITY	1,003	0	230	579	31	113	35	15
30505 KISPANG RURAL MUNICIPALITY	135	0	27	41	0	30	37	0
30506 MYAGANG RURAL MUNICIPALITY	391	0	16	75	0	217	56	27
30507 TARAKESHWOR RURAL MUNICIPALITY	124	0	32	15	0	21	56	0
30508 BELKOTGADHI MUNICIPALITY	238	0	117	33	16	21	51	0
30509 LIKHU RURAL MUNICIPALITY	114	0	9	46	0	5	8	46
30510 PANCHAKANYA RURAL MUNICIPALITY	61	0	3	10	24	14	4	6
30511 SHIVAPURI RURAL MUNICIPALITY	45	0	11	15	0	14	1	4
30512 KAKANI RURAL MUNICIPALITY	160	0	78	28	0	7	6	41

1) NSIC stands for Nepal Standard Industrial Classification.

2) Includes "Not reported", "Unknown" and so on.

Table 7-2 Number of Persons Engaged by Section of Industrial Classification, Kind of Business Place and Local Level.

District and Local Level	Section of NSIC ¹⁾							
	L+M+N+R+S							
	Real Estate, Professional & Scientific Activities, Administrative Services, Arts & Entertainment, Other Services							
	Kind of Business Place							
	Total	Street Business	Home Business	Business Building	Traditional Market	Modern Shopping Mall + Exclusive Block or Building	Others	Not Stated ²⁾
Kathmandu District	85,388	216	4,948	43,707	1,282	25,772	8,937	526
30601 SHANKHARAPUR MUNICIPALITY	201	0	27	154	15	0	0	5
30602 KAGESHWORI MANAHARA MUNICIPALITY	617	0	98	274	78	149	8	10
30603 GOKARNESHWOR MUNICIPALITY	1,146	1	242	660	38	165	40	0
30604 BUDHANILKHANTHA MUNICIPALITY	1,407	2	215	801	19	352	16	2
30605 TOKHA MUNICIPALITY	3,015	4	455	1,595	29	549	17	366
30606 TARAKESHWOR MUNICIPALITY	821	2	62	537	72	83	60	5
30607 NAGARJUN MUNICIPALITY	645	0	201	288	23	113	19	1
30608 KATHMANDU METROPOLITIAN CITY	73,985	188	2,739	37,820	856	23,859	8,509	14
30609 KIRTIPUR MUNICIPALITY	1,514	7	372	537	38	288	150	122
30610 CHANDRAGIRI MUNICIPALITY	1,487	11	370	801	77	135	92	1
30611 DAKSHINKALI MUNICIPALITY	550	1	167	240	37	79	26	0
Bhaktapur District	5,972	17	932	2,620	241	1,119	877	166
30701 CHANGUNARAYAN MUNICIPALITY	1,166	1	115	310	27	184	523	6
30702 BHAKTAPUR MUNICIPALITY	2,239	6	349	1,269	137	162	204	112
30703 MADHYAPUR THIMI MUNICIPALITY	1,690	7	304	615	61	589	93	21
30704 SURYABINAYAK MUNICIPALITY	877	3	164	426	16	184	57	27
Lalitpur District	18,278	44	1,387	7,933	375	3,676	4,763	100
30801 MAHALAXMI MUNICIPALITY	782	4	133	526	45	62	12	0
30802 LALITPUR METROPOLITIAN CITY	11,793	40	1,124	6,270	327	3,404	528	100
30803 GODAWARI MUNICIPALITY	757	0	60	480	3	116	98	0
30804 KONJYOSOM RURAL MUNICIPALITY	510	0	2	415	0	42	51	0
30805 MAHANKAL RURAL MUNICIPALITY	4,287	0	23	186	0	31	4,047	0
30806 BAGMATI RURAL MUNICIPALITY	149	0	45	56	0	21	27	0
Kavrepalanchok District	2,929	4	573	1,813	12	240	287	0
30901 CHAURI DEURALI RURAL MUNICIPALITY	103	0	12	52	0	12	27	0
30902 BHUMLU RURAL MUNICIPALITY	32	0	22	7	0	3	0	0
30903 MANDAN DEUPUR MUNICIPALITY	211	0	9	165	0	7	30	0
30904 BANEPA MUNICIPALITY	1,076	0	165	790	10	82	29	0
30905 DHULIKHEL MUNICIPALITY	442	1	161	213	0	32	35	0
30906 PANCHKHAL MUNICIPALITY	168	0	48	76	0		25	0
30907 TEMAL RURAL MUNICIPALITY	41	0	6	22	0	0	13	0
30908 NAMOBUDDHA MUNICIPALITY	112	0	27	53	1	18	13	0
30909 PANAUTI MUNICIPALITY	418	3	83	282	0	37	13	0
30910 BETHANCHOWK RURAL MUNICIPALITY	48	0	8	22	0	11	7	0
30911 ROSHI RURAL MUNICIPALITY	212	0	17	113	0	9	73	0
30912 MAHABHARAT RURAL MUNICIPALITY	26	0	2	14	0	7	3	0
30913 KHANIKHOLA RURAL MUNICIPALITY	40	0	13	4	1	3	19	0
Ramechhap District	2,747	1	194	1,361	116	120	955	0
31001 UMAKUNDA RURAL MUNICIPALITY	294	0	31	78	1	16	168	0
31002 GOKULGANGA RURAL MUNICIPALITY	57	0	3	53	1	0	0	0
31003 LIKHU TAMAKOSHI RURAL MUNICIPALITY	493	0	10	406	22	20	35	0
31004 RAMECHHAP MUNICIPALITY	162	0	63	37	0	30	32	0
31005 MANTHALI MUNICIPALITY	327	1	50	158	13	15	90	0
31006 KHANDADEVI RURAL MUNICIPALITY	525	0	13	136	54	2	320	0
31007 DORAMBA RURAL MUNICIPALITY	734	0	10	405	15	7	297	0
31008 SUNAPATI RURAL MUNICIPALITY	155	0	14	88	10	30	13	0
Sindhuli District	2,817	12	297	1,226	42	215	1,025	0
31101 DUDHOULI MUNICIPALITY	278	0	32	77	0	11	158	0
31102 PHIKKAL RURAL MUNICIPALITY	189	0	3	142	0	0	44	0
31103 TINPATAN RURAL MUNICIPALITY	326	3	44	91	7	0	181	0
31104 GOLANJOR RURAL MUNICIPALITY	160	0	8	105	0	0	47	0
31105 KAMALAMAI MUNICIPALITY	1,479	9	186	673	35	200	376	0
31106 SUNKOSHI RURAL MUNICIPALITY	94	0	6	50	0	3	35	0
31107 GHYANGLEKHA RURAL MUNICIPALITY	24	0	3	19	0	1	1	0
31108 MARIN RURAL MUNICIPALITY	52	0	10	35	0	0	7	0
31109 HARIHARPURGAGHI RURAL MUNICIPALITY	215	0	5	34	0	0	176	0

1) NSIC stands for Nepal Standard Industrial Classification.

2) Includes "Not reported ", "Unknown" and so on.

Table 7-2 Number of Persons Engaged by Section of Industrial Classification, Kind of Business Place and Local Level.

District and Local Level	Section of NSIC ¹⁾							
	L+M+N+R+S							
	Real Estate, Professional & Scientific Activities, Administrative Services, Arts & Entertainment, Other Services							
	Kind of Business Place							
	Total	Street Business	Home Business	Business Building	Traditional Market	Modern Shopping Mall + Exclusive Block or Building	Others	Not Stated ²⁾
Makwanpur District	3,030	28	1,057	860	103	831	151	0
31201 INDRASAROWAR RURAL MUNICIPALITY	25	0	10	12	2	1	0	0
31202 THAHA MUNICIPALITY	171	0	45	97	1	26	2	0
31203 KAILASH RURAL MUNICIPALITY	73	0	24	9	13	11	16	0
31204 RAKSIRANG RURAL MUNICIPALITY	39	0	1	0	0	38	0	0
31205 MANAHARI RURAL MUNICIPALITY	82	0	58	4	5	15	0	0
31206 HETAUDA SUB-METROPOLITIAN CITY	2,384	28	826	710	47	687	86	0
31207 BHIMPHEDE RURAL MUNICIPALITY	69	0	22	1	8	11	27	0
31208 MAKAWANPURGADHI RURAL MUNICIPALITY	52	0	16	4	13	14	5	0
31209 BAKAIYA RURAL MUNICIPALITY	89	0	33	17	6	20	13	0
31210 BAGMATI RURAL MUNICIPALITY	46	0	22	6	8	8	2	0
Chitawan District	5,319	24	2,103	1,822	239	863	268	0
31301 RAPTI MUNICIPALITY	253	0	118	63	0	44	28	0
31302 KALIKA MUNICIPALITY	175	0	82	73	0	15	5	0
31303 ICHCHHA KAMANA RURAL MUNICIPALITY	256	0	83	0	22	13	138	0
31304 BHARATPUR METROPOLITIAN CITY	3,388	15	1,080	1,388	208	627	70	0
31305 RATNANAGAR MUNICIPALITY	756	7	439	200	6	92	12	0
31306 KHAIRAHANI MUNICIPALITY	379	1	260	53	3	49	13	0
31307 MADI MUNICIPALITY	112	1	41	45	0	23	2	0

1) NSIC stands for Nepal Standard Industrial Classification.

2) Includes "Not reported", "Unknown" and so on.

Table 8-1 Number of Establishments by Section of Industrial Classification, Area of Business Place and Local Level

District and Local Level	Section of NSIC ¹⁾					
	Total ²⁾					
	Area of Business Place (Building/Room)					
	Total ³⁾	Less than 100 Ft2	100 to 299 Ft2	300 to 499 Ft2	500Ft2 and above	Not Stated ⁴⁾
Bagamati Province						
Total	248,565	47,806	137,963	23,408	38,626	762
Metropolitan City	92,650	22,897	47,064	8,447	14,143	99
Sub-Metropolitan City	8,936	1,506	5,501	682	1,234	13
Municipality	109,351	17,901	65,685	9,801	15,374	590
Rural Municipality	37,628	5,502	19,713	4,478	7,875	60
301 Dolakha						
Total	5,708	901	3,107	724	971	5
Municipality	2,320	403	1,217	304	394	2
Rural Municipality	3,388	498	1,890	420	577	3
302 Sindhupalchok						
Total	8,270	1,171	4,837	827	1,420	15
Municipality	3,765	555	2,255	347	600	8
Rural Municipality	4,505	616	2,582	480	820	7
303 Rasuwa						
Total	1,362	20	530	326	486	0
Rural Municipality	1,362	20	530	326	486	0
304 Dhading						
Total	10,737	1,851	5,597	1,149	2,118	22
Municipality	3,270	620	1,770	336	540	4
Rural Municipality	7,467	1,231	3,827	813	1,578	18
305 Nuwakot						
Total	8,100	675	4,777	809	1,826	13
Municipality	3,781	272	2,360	346	797	6
Rural Municipality	4,319	403	2,417	463	1,029	7
306 Kathmandu						
Total	102,196	24,243	55,960	8,403	13,077	513
Metropolitan City	60,019	16,515	29,292	5,444	8,748	20
Municipality	42,177	7,728	26,668	2,959	4,329	493
307 Bhaktapur						
Total	18,437	3,178	11,107	1,591	2,534	27
Municipality	18,437	3,178	11,107	1,591	2,534	27

1) NSIC stands for Nepal Standard Industrial Classification.

2) Establishments which belong to Section O, T, or U of NSIC are not surveyed.

3) Establishments only answered "BP4.1 Building/room occupied area using for Business is 1:Yes".

4) Includes "Not reported", "Unknown" and so on.

Table 8-1 Number of Establishments by Section of Industrial Classification, Area of Business Place and Local Level

District and Local Level	Section of NSIC ¹⁾					
	Total ²⁾					
	Area of Business Place (Building/Room)					
	Total ³⁾	Less than 100 Ft2	100 to 299 Ft2	300 to 499 Ft2	500Ft2 and above	Not Stated ⁴⁾
308 Lalitpur						
Total	25,025	4,648	13,505	2,495	4,325	52
Metropolitan City	16,640	3,909	8,119	1,525	3,041	46
Municipality	7,203	662	4,716	851	969	5
Rural Municipality	1,182	77	670	119	315	1
309 Kavrepalanchok						
Total	13,474	2,300	6,876	1,518	2,761	19
Municipality	10,637	2,032	5,424	1,126	2,036	19
Rural Municipality	2,837	268	1,452	392	725	0
310 Ramechhap						
Total	4,774	625	2,100	867	1,180	2
Municipality	1,810	160	701	418	530	1
Rural Municipality	2,964	465	1,399	449	650	1
311 Sindhuli						
Total	7,159	1,045	3,781	791	1,540	2
Municipality	3,881	594	2,116	423	747	1
Rural Municipality	3,278	451	1,665	368	793	1
312 Makwanpur						
Total	15,686	3,053	9,245	1,200	2,154	34
Sub-Metropolitan City	8,936	1,506	5,501	682	1,234	13
Municipality	1,338	207	877	85	161	8
Rural Municipality	5,412	1,340	2,867	433	759	13
313 Chitawan						
Total	27,637	4,096	16,541	2,708	4,234	58
Metropolitan City	15,991	2,473	9,653	1,478	2,354	33
Municipality	10,732	1,490	6,474	1,015	1,737	16
Rural Municipality	914	133	414	215	143	9

1) NSIC stands for Nepal Standard Industrial Classification.

2) Establishments which belong to Section O, T, or U of NSIC are not surveyed.

3) Establishments only answered "BP4.1 Building/room occupied area using for Business is 1:Yes".

4) Includes "Not reported ", "Unknown" and so on.

Table 8-1 Number of Establishments by Section of Industrial Classification, Area of Business Place and Local Level

District and Local Level	Section of NSIC ¹⁾					
	Total ²⁾					
	Area of Business Place (Building/Room)					
	Total ³⁾	Less than 100 Ft2	100 to 299 Ft2	300 to 499 Ft2	500Ft2 and above	Not Stated ⁴⁾
Dolakha District	5,708	901	3,107	724	971	5
30101 GAURISHANKAR RURAL MUNICIPALITY	331	44	138	74	75	0
30102 BIGU RURAL MUNICIPALITY	443	29	271	74	69	0
30103 KALINCHOWK RURAL MUNICIPALITY	838	188	451	67	130	2
30104 BAITEDHAR RURAL MUNICIPALITY	525	39	258	110	118	0
30105 JIRI MUNICIPALITY	524	34	319	52	119	0
30106 TAMAKOSHI RURAL MUNICIPALITY	403	51	257	25	69	1
30107 MELUNG RURAL MUNICIPALITY	430	73	275	39	43	0
30108 SHAILUNG RURAL MUNICIPALITY	418	74	240	31	73	0
30109 BHIMESHWOR MUNICIPALITY	1,796	369	898	252	275	2
Sindhupalchok District	8,270	1,171	4,837	827	1,420	15
30201 BHOOTEKOSHI RURAL MUNICIPALITY	285	23	210	16	36	0
30202 JUGAL RURAL MUNICIPALITY	537	42	380	46	68	1
30203 PANCHPOKHARI THANGPAL RURAL MUNICIPALITY	541	49	290	82	118	2
30204 HELAMBU RURAL MUNICIPALITY	418	34	190	70	124	0
30205 MELANCHI MUNICIPALITY	1,339	238	800	110	187	4
30206 INDRAWOTI RURAL MUNICIPALITY	783	203	370	64	144	2
30207 CHOUTARA SANGACHOWKGADHI MUNICIPALITY	1,597	247	886	170	291	3
30208 BALEPHI RURAL MUNICIPALITY	650	96	390	64	99	1
30209 BAHRABISE MUNICIPALITY	829	70	569	67	122	1
30210 TRIPURASUNDARI RURAL MUNICIPALITY	307	48	171	35	53	0
30211 LISANKHU PAKHAR RURAL MUNICIPALITY	441	58	234	60	88	1
30212 SUNKOSHI RURAL MUNICIPALITY	543	63	347	43	90	0
Rasuwa District	1,362	20	530	326	486	0
30301 GOSAIKUNDA RURAL MUNICIPALITY	455	2	292	101	60	0
30302 AMACHHODINMO RURAL MUNICIPALITY	158	1	67	29	61	0
30303 UTTARGAYA RURAL MUNICIPALITY	231	2	14	91	124	0
30304 KALIKA RURAL MUNICIPALITY	310	13	122	38	137	0
30305 NAUKUNDA RURAL MUNICIPALITY	208	2	35	67	104	0
Dhading District	10,737	1,851	5,597	1,149	2,118	22
30401 RUBI VALLEY RURAL MUNICIPALITY	272	54	129	48	41	0
30402 KHANIYABAS RURAL MUNICIPALITY	363	88	144	47	81	3
30403 GANGA JAMUNA RURAL MUNICIPALITY	637	132	315	59	129	2
30404 TRIPURASUNDARI RURAL MUNICIPALITY	853	137	441	108	165	2
30405 NETRAWATI DABAJONG RURAL MUNICIPALITY	360	73	169	53	62	3
30406 NILKHANDA MUNICIPALITY	2,214	561	1,065	218	367	3
30407 JWALAMUKHI RURAL MUNICIPALITY	609	69	375	79	86	0
30408 SIDDHALEK RURAL MUNICIPALITY	582	47	389	52	93	1
30409 BENIGHAT RORANG RURAL MUNICIPALITY	1,155	158	677	92	226	2
30410 GAJURI RURAL MUNICIPALITY	959	99	323	126	410	1
30411 GALCHHI RURAL MUNICIPALITY	784	103	512	49	116	4
30412 THAKRE RURAL MUNICIPALITY	893	271	353	100	169	0
30413 DHUNIBENSHI MUNICIPALITY	1,056	59	705	118	173	1
Nuwakot District	8,100	675	4,777	809	1,826	13
30501 DUPCHESHWOR RURAL MUNICIPALITY	640	80	304	86	170	0
30502 TADI RURAL MUNICIPALITY	490	24	322	57	87	0
30503 SURYAGADHI RURAL MUNICIPALITY	385	48	233	45	59	0
30504 BIDUR MUNICIPALITY	2,922	232	1,864	287	533	6
30505 KISPANG RURAL MUNICIPALITY	363	20	243	29	71	0
30506 MYAGANG RURAL MUNICIPALITY	372	55	206	32	79	0
30507 TARAKESHWOR RURAL MUNICIPALITY	362	3	227	55	76	1
30508 BELKOTGADHI MUNICIPALITY	859	40	496	59	264	0
30509 LIKHU RURAL MUNICIPALITY	540	72	326	40	98	4
30510 PANCHAKANYA RURAL MUNICIPALITY	322	32	208	14	68	0
30511 SHIVAPURI RURAL MUNICIPALITY	296	40	85	29	142	0
30512 KAKANI RURAL MUNICIPALITY	549	29	263	76	179	2

1) NSIC stands for Nepal Standard Industrial Classification.

2) Establishments which belong to Section O, T, or U of NSIC are not surveyed.

3) Establishments only answered "BP4.1 Building/room occupied area using for Business is 1:Yes".

4) Includes "Not reported", "Unknown" and so on.

Table 8-1 Number of Establishments by Section of Industrial Classification, Area of Business Place and Local Level

District and Local Level	Section of NSIC ¹⁾						Total ²⁾
	Total ²⁾						
	Area of Business Place (Building/Room)						
	Total ³⁾	Less than 100 Ft2	100 to 299 Ft2	300 to 499 Ft2	500Ft2 and above	Not Stated ⁴⁾	
Kathmandu District	102,196	24,243	55,960	8,403	13,077	513	
30601 SHANKHARAPUR MUNICIPALITY	846	114	524	95	112	1	
30602 KAGESHWORI MANAHARA MUNICIPALITY	3,575	367	2,719	185	298	6	
30603 GOKARNESHWOR MUNICIPALITY	6,114	865	4,115	573	559	2	
30604 BUDHANILKHANDA MUNICIPALITY	6,280	1,049	4,058	310	598	265	
30605 TOKHA MUNICIPALITY	6,433	1,414	3,622	481	830	86	
30606 TARAKESHWOR MUNICIPALITY	3,658	901	2,276	209	269	3	
30607 NAGARJUN MUNICIPALITY	3,432	758	2,106	230	337	1	
30608 KATHMANDU METROPOLITAN CITY	60,019	16,515	29,292	5,444	8,748	20	
30609 KIRTIPUR MUNICIPALITY	3,914	826	2,390	265	391	42	
30610 CHANDRAGIRI MUNICIPALITY	6,548	1,095	4,166	484	718	85	
30611 DAKSHINKALI MUNICIPALITY	1,377	339	692	127	217	2	
Bhaktapur District	18,437	3,178	11,107	1,591	2,534	27	
30701 CHANGUNARAYAN MUNICIPALITY	2,501	454	1,464	165	411	7	
30702 BHAKTAPUR MUNICIPALITY	6,078	1,379	3,111	674	911	3	
30703 MADHYAPUR THIMI MUNICIPALITY	5,176	677	3,443	419	634	3	
30704 SURYABINAYAK MUNICIPALITY	4,682	668	3,089	333	578	14	
Lalitpur District	25,025	4,648	13,505	2,495	4,325	52	
30801 MAHALAXMI MUNICIPALITY	3,984	468	2,568	471	473	4	
30802 LALITPUR METROPOLITAN CITY	16,640	3,909	8,119	1,525	3,041	46	
30803 GODAWARI MUNICIPALITY	3,219	194	2,148	380	496	1	
30804 KONJYOSOM RURAL MUNICIPALITY	290	13	182	27	67	1	
30805 MAHANKAL RURAL MUNICIPALITY	321	27	141	51	102	0	
30806 BAGMATI RURAL MUNICIPALITY	571	37	347	41	146	0	
Kavrepalanchok District	13,474	2,300	6,876	1,518	2,761	19	
30901 CHAURI DEURALI RURAL MUNICIPALITY	416	28	255	49	84	0	
30902 BHUMLU RURAL MUNICIPALITY	443	63	193	67	120	0	
30903 MANDAN DEUPUR MUNICIPALITY	935	142	409	70	314	0	
30904 BANEPA MUNICIPALITY	4,173	681	2,386	454	647	5	
30905 DHULIKHEL MUNICIPALITY	1,369	248	657	173	290	1	
30906 PANCHKHAL MUNICIPALITY	1,348	406	531	108	296	7	
30907 TEMAL RURAL MUNICIPALITY	410	58	215	46	91	0	
30908 NAMOBUDDHA MUNICIPALITY	963	125	435	154	248	1	
30909 PANAUTI MUNICIPALITY	1,849	430	1,006	167	241	5	
30910 BETHANCHOWK RURAL MUNICIPALITY	486	53	199	82	152	0	
30911 ROSHI RURAL MUNICIPALITY	640	42	379	76	143	0	
30912 MAHABHARAT RURAL MUNICIPALITY	251	6	103	54	88	0	
30913 KHANIKHOLA RURAL MUNICIPALITY	191	18	108	18	47	0	
Ramechhap District	4,774	625	2,100	867	1,180	2	
31001 UMAKUNDA RURAL MUNICIPALITY	499	126	237	43	93	0	
31002 GOKULGANGA RURAL MUNICIPALITY	495	96	226	78	95	0	
31003 LIKHU TAMAKOSHI RURAL MUNICIPALITY	594	109	286	83	116	0	
31004 RAMECHHAP MUNICIPALITY	645	84	279	118	164	0	
31005 MANTHALI MUNICIPALITY	1,165	76	422	300	366	1	
31006 KHANDADEVI RURAL MUNICIPALITY	421	42	164	64	151	0	
31007 DORAMBA RURAL MUNICIPALITY	568	17	263	148	140	0	
31008 SUNAPATI RURAL MUNICIPALITY	387	75	223	33	55	1	
Sindhuli District	7,159	1,045	3,781	791	1,540	2	
31101 DUDHOULI MUNICIPALITY	1,191	158	629	124	279	1	
31102 PHIKKAL RURAL MUNICIPALITY	304	84	132	23	65	0	
31103 TINPATAN RURAL MUNICIPALITY	732	97	305	106	223	1	
31104 GOLANJOR RURAL MUNICIPALITY	580	103	240	72	165	0	
31105 KAMALAMAI MUNICIPALITY	2,690	436	1,487	299	468	0	
31106 SUNKOSHI RURAL MUNICIPALITY	499	56	238	54	151	0	
31107 GHYANGLEKHA RURAL MUNICIPALITY	210	35	59	60	56	0	
31108 MARIN RURAL MUNICIPALITY	503	31	365	38	69	0	
31109 HARIHARPURGAGHI RURAL MUNICIPALITY	450	45	326	15	64	0	

1) NSIC stands for Nepal Standard Industrial Classification.

2) Establishments which belong to Section O, T, or U of NSIC are not surveyed.

3) Establishments only answered "BP4.1 Building/room occupied area using for Business is 1:Yes".

4) Includes "Not reported", "Unknown" and so on.

Table 8-1 Number of Establishments by Section of Industrial Classification, Area of Business Place and Local Level

District and Local Level	Section of NSIC ¹⁾					
	Total ²⁾					
	Area of Business Place (Building/Room)					
	Total ³⁾	Less than 100 Ft2	100 to 299 Ft2	300 to 499 Ft2	500Ft2 and above	Not Stated ⁴⁾
Makwanpur District	15,686	3,053	9,245	1,200	2,154	34
31201 INDRASAROWAR RURAL MUNICIPALITY	461	93	257	38	72	1
31202 THAHA MUNICIPALITY	1,338	207	877	85	161	8
31203 KAILASH RURAL MUNICIPALITY	333	32	209	28	64	0
31204 RAKSIRANG RURAL MUNICIPALITY	400	34	259	39	68	0
31205 MANAHARI RURAL MUNICIPALITY	1,291	309	738	99	144	1
31206 HETAUDA SUB-METROPOLITIAN CITY	8,936	1,506	5,501	682	1,234	13
31207 BHIMPHEDE RURAL MUNICIPALITY	598	111	334	60	91	2
31208 MAKAWANPURGADHI RURAL MUNICIPALITY	718	236	307	49	123	3
31209 BAKAIYA RURAL MUNICIPALITY	903	276	443	62	116	6
31210 BAGMATI RURAL MUNICIPALITY	708	249	320	58	81	0
Chitawan District	27,637	4,096	16,541	2,708	4,234	58
31301 RAPTI MUNICIPALITY	1,680	261	982	157	271	9
31302 KALIKA MUNICIPALITY	1,453	309	827	143	174	0
31303 ICHCHHA KAMANA RURAL MUNICIPALITY	914	133	414	215	143	9
31304 BHARATPUR METROPOLITIAN CITY	15,991	2,473	9,653	1,478	2,354	33
31305 RATNANAGAR MUNICIPALITY	4,003	526	2,392	376	708	1
31306 KHAIRAHANI MUNICIPALITY	2,671	249	1,693	262	465	2
31307 MADI MUNICIPALITY	925	145	580	77	119	4

1) NSIC stands for Nepal Standard Industrial Classification.

2) Establishments which belong to Section O, T, or U of NSIC are not surveyed.

3) Establishments only answered "BP4.1 Building/room occupied area using for Business is 1:Yes".

4) Includes "Not reported ", "Unknown" and so on.

Table 8-1 Number of Establishments by Section of Industrial Classification, Area of Business Place and Local Level

District and Local Level	Section of NSIC ¹⁾					
	A					
	Agriculture, forestry and fishing ²⁾					
	Area of Business Place (Building/Room)					
	Total ³⁾	Less than 100 Ft2	100 to 299 Ft2	300 to 499 Ft2	500Ft2 and above	Not Stated ⁴⁾
Bagamati Province						
Total	4,160	239	1,079	494	2,338	10
Metropolitan City	316	19	57	42	195	3
Sub-Metropolitan City	163	1	20	10	132	0
Municipality	2,002	87	471	229	1,210	5
Rural Municipality	1,679	132	531	213	801	2
301 Dolakha						
Total	242	24	125	37	56	0
Municipality	88	7	34	18	29	0
Rural Municipality	154	17	91	19	27	0
302 Sindhupalchok						
Total	209	11	75	26	97	0
Municipality	77	3	21	12	41	0
Rural Municipality	132	8	54	14	56	0
303 Rasuwa						
Total	61	0	4	3	54	0
Rural Municipality	61	0	4	3	54	0
304 Dhading						
Total	448	36	114	65	233	0
Municipality	126	11	28	14	73	0
Rural Municipality	322	25	86	51	160	0
305 Nuwakot						
Total	421	7	77	35	302	0
Municipality	185	1	29	10	145	0
Rural Municipality	236	6	48	25	157	0
306 Kathmandu						
Total	341	24	97	32	183	5
Metropolitan City	44	5	14	9	16	0
Municipality	297	19	83	23	167	5
307 Bhaktapur						
Total	130	7	17	7	99	0
Municipality	130	7	17	7	99	0

1) NSIC stands for Nepal Standard Industrial Classification.

2) Registered establishments only.

3) Establishments only answered "BP4.1 Building/room occupied area using for Business is 1:Yes".

4) Includes "Not reported ", "Unknown" and so on.

Table 8-1 Number of Establishments by Section of Industrial Classification, Area of Business Place and Local Level

District and Local Level	Section of NSIC ¹⁾					
	A					
	Agriculture, forestry and fishing ²⁾					
	Area of Business Place (Building/Room)					
	Total ³⁾	Less than 100 Ft2	100 to 299 Ft2	300 to 499 Ft2	500Ft2 and above	Not Stated ⁴⁾
308 Lalitpur						
Total	247	17	46	25	155	4
Metropolitan City	69	14	17	8	27	3
Municipality	83	3	20	10	50	0
Rural Municipality	95	0	9	7	78	1
309 Kavrepalanchok						
Total	494	19	155	51	269	0
Municipality	326	7	91	32	196	0
Rural Municipality	168	12	64	19	73	0
310 Ramechhap						
Total	257	27	73	46	111	0
Municipality	106	4	24	20	58	0
Rural Municipality	151	23	49	26	53	0
311 Sindhuli						
Total	347	16	119	67	144	1
Municipality	228	4	63	52	109	0
Rural Municipality	119	12	56	15	35	1
312 Makwanpur						
Total	434	41	107	44	242	0
Sub-Metropolitan City	163	1	20	10	132	0
Municipality	42	12	22	2	6	0
Rural Municipality	229	28	65	32	104	0
313 Chitawan						
Total	529	10	70	56	393	0
Metropolitan City	203	0	26	25	152	0
Municipality	314	9	39	29	237	0
Rural Municipality	12	1	5	2	4	0

1) NSIC stands for Nepal Standard Industrial Classification.

2) Registered establishments only.

3) Establishments only answered "BP4.1 Building/room occupied area using for Business is 1:Yes".

4) Includes "Not reported ", "Unknown" and so on.

Table 8-1 Number of Establishments by Section of Industrial Classification, Area of Business Place and Local Level

District and Local Level	Section of NSIC ¹⁾					
	A					
	Agriculture, forestry and fishing ²⁾					
	Area of Business Place (Building/Room)					
	Total ³⁾	Less than 100 Ft2	100 to 299 Ft2	300 to 499 Ft2	500Ft2 and above	Not Stated ⁴⁾
Dolakha District	242	24	125	37	56	0
30101 GAURISHANKAR RURAL MUNICIPALITY	11	1	4	2	4	0
30102 BIGU RURAL MUNICIPALITY	7	1	2	2	2	0
30103 KALINCHOWK RURAL MUNICIPALITY	52	11	29	5	7	0
30104 BAITEDHAR RURAL MUNICIPALITY	18	0	11	4	3	0
30105 JIRI MUNICIPALITY	42	2	20	11	9	0
30106 TAMAKOSHI RURAL MUNICIPALITY	28	3	21	2	2	0
30107 MELUNG RURAL MUNICIPALITY	11	0	7	1	3	0
30108 SHAILUNG RURAL MUNICIPALITY	27	1	17	3	6	0
30109 BHIMESHWOR MUNICIPALITY	46	5	14	7	20	0
Sindhupalchok District	209	11	75	26	97	0
30201 BHOTEKOSHI RURAL MUNICIPALITY	0	0	0	0	0	0
30202 JUGAL RURAL MUNICIPALITY	12	2	3	1	6	0
30203 PANCHPOKHARI THANGPAL RURAL MUNICIPALITY	10	0	4	0	6	0
30204 HELAMBU RURAL MUNICIPALITY	15	1	5	3	6	0
30205 MELANCHI MUNICIPALITY	40	0	11	9	20	0
30206 INDRAWOTI RURAL MUNICIPALITY	28	4	12	3	9	0
30207 CHOUTARA SANGACHOWKGADHI MUNICIPALITY	30	1	10	2	17	0
30208 BALEPHI RURAL MUNICIPALITY	17	0	3	2	12	0
30209 BAHRABISE MUNICIPALITY	7	2	0	1	4	0
30210 TRIPURASUNDARI RURAL MUNICIPALITY	7	0	3	0	4	0
30211 LISANKHU PAKHAR RURAL MUNICIPALITY	9	0	3	1	5	0
30212 SUNKOSHI RURAL MUNICIPALITY	34	1	21	4	8	0
Rasuwa District	61	0	4	3	54	0
30301 GOSAIKUNDA RURAL MUNICIPALITY	1	0	0	0	1	0
30302 AMACHHODINMO RURAL MUNICIPALITY	14	0	4	1	9	0
30303 UTTARGAYA RURAL MUNICIPALITY	14	0	0	0	14	0
30304 KALIKA RURAL MUNICIPALITY	14	0	0	2	12	0
30305 NAUKUNDA RURAL MUNICIPALITY	18	0	0	0	18	0
Dhading District	448	36	114	65	233	0
30401 RUBI VALLEY RURAL MUNICIPALITY	2	0	0	2	0	0
30402 KHANIYABAS RURAL MUNICIPALITY	12	1	4	3	4	0
30403 GANGA JAMUNA RURAL MUNICIPALITY	16	1	1	0	14	0
30404 TRIPURASUNDARI RURAL MUNICIPALITY	36	1	8	11	16	0
30405 NETRAWATI DABAJONG RURAL MUNICIPALITY	9	0	3	3	3	0
30406 NILKHANDA MUNICIPALITY	91	10	13	10	58	0
30407 JWALAMUKHI RURAL MUNICIPALITY	45	14	21	7	3	0
30408 SIDDHALEK RURAL MUNICIPALITY	47	0	14	3	30	0
30409 BENIGHAT RORANG RURAL MUNICIPALITY	28	1	11	6	10	0
30410 GAJURI RURAL MUNICIPALITY	37	1	4	5	27	0
30411 GALCHHI RURAL MUNICIPALITY	31	4	15	1	11	0
30412 THAKRE RURAL MUNICIPALITY	59	2	5	10	42	0
30413 DHUNIBENSHI MUNICIPALITY	35	1	15	4	15	0
Nuwakot District	421	7	77	35	302	0
30501 DUPCHESHWOR RURAL MUNICIPALITY	8	0	0	1	7	0
30502 TADI RURAL MUNICIPALITY	25	2	5	4	14	0
30503 SURYAGADHI RURAL MUNICIPALITY	29	1	17	1	10	0
30504 BIDUR MUNICIPALITY	112	0	9	7	96	0
30505 KISPANG RURAL MUNICIPALITY	10	0	0	0	10	0
30506 MYAGANG RURAL MUNICIPALITY	16	2	3	5	6	0
30507 TARAKESHWOR RURAL MUNICIPALITY	23	0	8	4	11	0
30508 BELKOTGADHI MUNICIPALITY	73	1	20	3	49	0
30509 LIKHU RURAL MUNICIPALITY	24	0	3	4	17	0
30510 PANCHAKANYA RURAL MUNICIPALITY	10	0	3	1	6	0
30511 SHIVAPURI RURAL MUNICIPALITY	30	1	1	1	27	0
30512 KAKANI RURAL MUNICIPALITY	61	0	8	4	49	0

1) NSIC stands for Nepal Standard Industrial Classification.

2) Registered establishments only.

3) Establishments only answered "BP4.1 Building/room occupied area using for Business is 1:Yes".

4) Includes "Not reported", "Unknown" and so on.

Table 8-1 Number of Establishments by Section of Industrial Classification, Area of Business Place and Local Level

District and Local Level	Section of NSIC ¹⁾					
	A					
	Agriculture, forestry and fishing ²⁾					
	Area of Business Place (Building/Room)					
	Total ³⁾	Less than 100 Ft2	100 to 299 Ft2	300 to 499 Ft2	500Ft2 and above	Not Stated ⁴⁾
Kathmandu District	341	24	97	32	183	5
30601 SHANKHARAPUR MUNICIPALITY	0	0	0	0	0	0
30602 KAGESHWORI MANAHARA MUNICIPALITY	13	0	5	2	6	0
30603 GOKARNESHWOR MUNICIPALITY	10	2	3	0	5	0
30604 BUDHANILKHANDA MUNICIPALITY	64	2	20	7	33	2
30605 TOKHA MUNICIPALITY	43	9	11	1	22	0
30606 TARAKESHWOR MUNICIPALITY	17	0	5	0	12	0
30607 NAGARJUN MUNICIPALITY	24	2	4	2	16	0
30608 KATHMANDU METROPOLITAN CITY	44	5	14	9	16	0
30609 KIRTIPUR MUNICIPALITY	27	1	7	3	15	1
30610 CHANDRAGIRI MUNICIPALITY	71	2	22	3	42	2
30611 DAKSHINKALI MUNICIPALITY	28	1	6	5	16	0
Bhaktapur District	130	7	17	7	99	0
30701 CHANGUNARAYAN MUNICIPALITY	69	1	10	3	55	0
30702 BHAKTAPUR MUNICIPALITY	12	4	0	0	8	0
30703 MADHYAPUR THIMI MUNICIPALITY	13	1	4	1	7	0
30704 SURYABINAYAK MUNICIPALITY	36	1	3	3	29	0
Lalitpur District	247	17	46	25	155	4
30801 MAHALAXMI MUNICIPALITY	11	1	0	1	9	0
30802 LALITPUR METROPOLITAN CITY	69	14	17	8	27	3
30803 GODAWARI MUNICIPALITY	72	2	20	9	41	0
30804 KONJYOSOM RURAL MUNICIPALITY	25	0	5	1	18	1
30805 MAHANKAL RURAL MUNICIPALITY	47	0	4	4	39	0
30806 BAGMATI RURAL MUNICIPALITY	23	0	0	2	21	0
Kavrepalanchok District	494	19	155	51	269	0
30901 CHAURI DEURALI RURAL MUNICIPALITY	16	0	12	1	3	0
30902 BHUMLU RURAL MUNICIPALITY	36	11	15	3	7	0
30903 MANDAN DEUPUR MUNICIPALITY	40	3	17	3	17	0
30904 BANEPA MUNICIPALITY	40	0	14	5	21	0
30905 DHULIKHEL MUNICIPALITY	28	1	6	4	17	0
30906 PANCHKHAL MUNICIPALITY	96	2	11	10	73	0
30907 TEMAL RURAL MUNICIPALITY	11	0	3	0	8	0
30908 NAMOBUDDHA MUNICIPALITY	45	0	12	4	29	0
30909 PANAUTI MUNICIPALITY	77	1	31	6	39	0
30910 BETHANCHOWK RURAL MUNICIPALITY	60	1	8	10	41	0
30911 ROSHI RURAL MUNICIPALITY	12	0	6	1	5	0
30912 MAHABHARAT RURAL MUNICIPALITY	27	0	17	2	8	0
30913 KHANIKHOLA RURAL MUNICIPALITY	6	0	3	2	1	0
Ramechhap District	257	27	73	46	111	0
31001 UMAKUNDA RURAL MUNICIPALITY	16	1	9	3	3	0
31002 GOKULGANGA RURAL MUNICIPALITY	24	6	7	4	7	0
31003 LIKHU TAMAKOSHI RURAL MUNICIPALITY	28	8	8	5	7	0
31004 RAMECHHAP MUNICIPALITY	55	4	18	11	22	0
31005 MANTHALI MUNICIPALITY	51	0	6	9	36	0
31006 KHANDADEVI RURAL MUNICIPALITY	21	1	0	1	19	0
31007 DORAMBA RURAL MUNICIPALITY	35	0	11	11	13	0
31008 SUNAPATI RURAL MUNICIPALITY	27	7	14	2	4	0
Sindhuli District	347	16	119	67	144	1
31101 DUDHOULI MUNICIPALITY	61	0	12	12	37	0
31102 PHIKKAL RURAL MUNICIPALITY	10	2	3	0	5	0
31103 TINPATAN RURAL MUNICIPALITY	20	4	5	2	8	1
31104 GOLANJOR RURAL MUNICIPALITY	49	4	23	7	15	0
31105 KAMALAMAI MUNICIPALITY	167	4	51	40	72	0
31106 SUNKOSHI RURAL MUNICIPALITY	5	0	4	1	0	0
31107 GHYANGLEKHA RURAL MUNICIPALITY	1	0	0	0	1	0
31108 MARIN RURAL MUNICIPALITY	13	1	7	2	3	0
31109 HARIHARPURGAGHI RURAL MUNICIPALITY	21	1	14	3	3	0

1) NSIC stands for Nepal Standard Industrial Classification.

2) Registered establishments only.

3) Establishments only answered "BP4.1 Building/room occupied area using for Business is 1:Yes".

4) Includes "Not reported", "Unknown" and so on.

Table 8-1 Number of Establishments by Section of Industrial Classification, Area of Business Place and Local Level

District and Local Level	Section of NSIC ¹⁾					
	A					
	Agriculture, forestry and fishing ²⁾					
	Area of Business Place (Building/Room)					
	Total ³⁾	Less than 100 Ft2	100 to 299 Ft2	300 to 499 Ft2	500Ft2 and above	Not Stated ⁴⁾
Makwanpur District	434	41	107	44	242	0
31201 INDRASAROWAR RURAL MUNICIPALITY	7	0	4	1	2	0
31202 THAHA MUNICIPALITY	42	12	22	2	6	0
31203 KAILASH RURAL MUNICIPALITY	6	0	1	0	5	0
31204 RAKSIRANG RURAL MUNICIPALITY	17	9	7	1	0	0
31205 MANAHARI RURAL MUNICIPALITY	44	1	17	4	22	0
31206 HETAUDA SUB-METROPOLITIAN CITY	163	1	20	10	132	0
31207 BHIMPHEDE RURAL MUNICIPALITY	18	2	5	6	5	0
31208 MAKAWANPURGADHI RURAL MUNICIPALITY	80	5	9	9	57	0
31209 BAKAIYA RURAL MUNICIPALITY	45	3	19	10	13	0
31210 BAGMATI RURAL MUNICIPALITY	12	8	3	1	0	0
Chitawan District	529	10	70	56	393	0
31301 RAPTI MUNICIPALITY	69	1	8	10	50	0
31302 KALIKA MUNICIPALITY	22	3	4	0	15	0
31303 ICHCHHA KAMANA RURAL MUNICIPALITY	12	1	5	2	4	0
31304 BHARATPUR METROPOLITIAN CITY	203	0	26	25	152	0
31305 RATNANAGAR MUNICIPALITY	95	1	10	11	73	0
31306 KHAIRAHANI MUNICIPALITY	118	2	15	8	93	0
31307 MADI MUNICIPALITY	10	2	2	0	6	0

1) NSIC stands for Nepal Standard Industrial Classification.

2) Registered establishments only.

3) Establishments only answered "BP4.1 Building/room occupied area using for Business is 1:Yes".

4) Includes "Not reported", "Unknown" and so on.

Table 8-1 Number of Establishments by Section of Industrial Classification, Area of Business Place and Local Level

District and Local Level	Section of NSIC ¹⁾					
	C					
	Manufacturing					
	Area of Business Place (Building/Room)					
	Total ²⁾	Less than 100 Ft2	100 to 299 Ft2	300 to 499 Ft2	500Ft2 and above	Not Stated ³⁾
Bagamati Province						
Total	31,030	5,679	16,724	3,178	5,359	90
Metropolitan City	8,868	2,228	4,410	805	1,411	14
Sub-Metropolitan City	1,178	129	718	115	214	2
Municipality	15,530	2,384	8,458	1,611	3,010	67
Rural Municipality	5,454	938	3,138	647	724	7
301 Dolakha						
Total	741	131	432	102	76	0
Municipality	263	52	144	41	26	0
Rural Municipality	478	79	288	61	50	0
302 Sindhupalchok						
Total	1,224	197	717	149	159	2
Municipality	540	86	320	63	70	1
Rural Municipality	684	111	397	86	89	1
303 Rasuwa						
Total	96	1	28	21	46	0
Rural Municipality	96	1	28	21	46	0
304 Dhading						
Total	1,527	314	762	193	255	3
Municipality	421	94	202	52	73	0
Rural Municipality	1,106	220	560	141	182	3
305 Nuwakot						
Total	1,186	131	713	121	218	3
Municipality	467	27	280	54	105	1
Rural Municipality	719	104	433	67	113	2
306 Kathmandu						
Total	10,303	2,402	5,495	861	1,490	55
Metropolitan City	4,829	1,473	2,369	421	564	2
Municipality	5,474	929	3,126	440	926	53
307 Bhaktapur						
Total	3,313	508	1,702	361	736	6
Municipality	3,313	508	1,702	361	736	6

1) NSIC stands for Nepal Standard Industrial Classification.

2) Establishments only answered "BP4.1 Building/room occupied area using for Business is 1:Yes".

3) Includes "Not reported ", "Unknown" and so on.

Table 8-1 Number of Establishments by Section of Industrial Classification, Area of Business Place and Local Level

District and Local Level	Section of NSIC ¹⁾					
	C					
	Manufacturing					
	Area of Business Place (Building/Room)					
	Total ²⁾	Less than 100 Ft2	100 to 299 Ft2	300 to 499 Ft2	500Ft2 and above	Not Stated ³⁾
308 Lalitpur						
Total	3,645	594	1,883	367	791	10
Metropolitan City	2,058	462	912	192	482	10
Municipality	1,232	113	701	151	267	0
Rural Municipality	355	19	270	24	42	0
309 Kavrepalanchok						
Total	1,902	359	899	220	422	2
Municipality	1,522	317	689	162	352	2
Rural Municipality	380	42	210	58	70	0
310 Ramechhap						
Total	615	115	294	108	97	1
Municipality	214	24	90	44	56	0
Rural Municipality	401	91	204	64	41	1
311 Sindhuli						
Total	962	146	579	112	125	0
Municipality	513	73	293	71	76	0
Rural Municipality	449	73	286	41	49	0
312 Makwanpur						
Total	2,099	341	1,279	205	269	5
Sub-Metropolitan City	1,178	129	718	115	214	2
Municipality	178	25	113	17	20	3
Rural Municipality	743	187	448	73	35	0
313 Chitawan						
Total	3,417	440	1,941	358	675	3
Metropolitan City	1,981	293	1,129	192	365	2
Municipality	1,393	136	798	155	303	1
Rural Municipality	43	11	14	11	7	0

1) NSIC stands for Nepal Standard Industrial Classification.

2) Establishments only answered "BP4.1 Building/room occupied area using for Business is 1:Yes".

3) Includes "Not reported ", "Unknown" and so on.

Table 8-1 Number of Establishments by Section of Industrial Classification, Area of Business Place and Local Level

District and Local Level	Section of NSIC ¹⁾					
	C					
	Manufacturing					
	Area of Business Place (Building/Room)					
	Total ²⁾	Less than 100 Ft2	100 to 299 Ft2	300 to 499 Ft2	500Ft2 and above	Not Stated ³⁾
Dolakha District	741	131	432	102	76	0
30101 GAURISHANKAR RURAL MUNICIPALITY	27	5	13	4	5	0
30102 BIGU RURAL MUNICIPALITY	48	6	30	8	4	0
30103 KALINCHOWK RURAL MUNICIPALITY	126	29	71	14	12	0
30104 BAITEDHAR RURAL MUNICIPALITY	80	3	41	18	18	0
30105 JIRI MUNICIPALITY	42	6	23	7	6	0
30106 TAMAKOSHI RURAL MUNICIPALITY	48	8	30	6	4	0
30107 MELUNG RURAL MUNICIPALITY	107	19	76	7	5	0
30108 SHAILUNG RURAL MUNICIPALITY	42	9	27	4	2	0
30109 BHIMESHWOR MUNICIPALITY	221	46	121	34	20	0
Sindhupalchok District	1,224	197	717	149	159	2
30201 BHOTEKOSHI RURAL MUNICIPALITY	10	2	6	0	2	0
30202 JUGAL RURAL MUNICIPALITY	84	9	58	10	7	0
30203 PANCHPOKHARI THANGPAL RURAL MUNICIPALITY	101	18	50	14	19	0
30204 HELAMBU RURAL MUNICIPALITY	47	3	26	11	7	0
30205 MELANCHI MUNICIPALITY	202	42	108	25	26	1
30206 INDRAWOTI RURAL MUNICIPALITY	188	45	87	22	33	1
30207 CHOUTARA SANGACHOWKGADHI MUNICIPALITY	247	33	145	30	39	0
30208 BALEPHI RURAL MUNICIPALITY	84	7	54	15	8	0
30209 BAHRABISE MUNICIPALITY	91	11	67	8	5	0
30210 TRIPURASUNDARI RURAL MUNICIPALITY	50	11	32	4	3	0
30211 LISANKHU PAKHAR RURAL MUNICIPALITY	40	5	27	2	6	0
30212 SUNKOSHI RURAL MUNICIPALITY	80	11	57	8	4	0
Rasuwa District	96	1	28	21	46	0
30301 GOSAIKUNDA RURAL MUNICIPALITY	12	0	8	1	3	0
30302 AMACHHODINMO RURAL MUNICIPALITY	2	0	1	0	1	0
30303 UTTARGAYA RURAL MUNICIPALITY	29	0	0	7	22	0
30304 KALIKA RURAL MUNICIPALITY	30	1	13	4	12	0
30305 NAUKUNDA RURAL MUNICIPALITY	23	0	6	9	8	0
Dhading District	1,527	314	762	193	255	3
30401 RUBI VALLEY RURAL MUNICIPALITY	31	12	15	2	2	0
30402 KHANIYABAS RURAL MUNICIPALITY	60	10	21	13	15	1
30403 GANGA JAMUNA RURAL MUNICIPALITY	147	52	75	8	12	0
30404 TRIPURASUNDARI RURAL MUNICIPALITY	186	32	93	25	36	0
30405 NETRAWATI DABAJONG RURAL MUNICIPALITY	70	11	41	8	10	0
30406 NILKHANDA MUNICIPALITY	278	88	125	32	33	0
30407 JWALAMUKHI RURAL MUNICIPALITY	123	15	70	25	13	0
30408 SIDDHALEK RURAL MUNICIPALITY	99	17	66	12	4	0
30409 BENIGHAT RORANG RURAL MUNICIPALITY	78	13	45	7	12	1
30410 GAJURI RURAL MUNICIPALITY	88	9	35	9	35	0
30411 GALCHHI RURAL MUNICIPALITY	98	13	62	4	18	1
30412 THAKRE RURAL MUNICIPALITY	126	36	37	28	25	0
30413 DHUNIBENSHI MUNICIPALITY	143	6	77	20	40	0
Nuwakot District	1,186	131	713	121	218	3
30501 DUPCHESHWOR RURAL MUNICIPALITY	150	34	94	11	11	0
30502 TADI RURAL MUNICIPALITY	85	8	55	8	14	0
30503 SURYAGADHI RURAL MUNICIPALITY	51	5	36	6	4	0
30504 BIDUR MUNICIPALITY	340	22	217	39	61	1
30505 KISPANG RURAL MUNICIPALITY	51	8	28	7	8	0
30506 MYAGANG RURAL MUNICIPALITY	62	12	35	4	11	0
30507 TARAKESHWOR RURAL MUNICIPALITY	77	2	52	11	11	1
30508 BELKOTGADHI MUNICIPALITY	127	5	63	15	44	0
30509 LIKHU RURAL MUNICIPALITY	82	13	52	6	11	0
30510 PANCHAKANYA RURAL MUNICIPALITY	73	16	32	5	20	0
30511 SHIVAPURI RURAL MUNICIPALITY	26	1	11	1	13	0
30512 KAKANI RURAL MUNICIPALITY	62	5	38	8	10	1

1) NSIC stands for Nepal Standard Industrial Classification.

2) Establishments only answered "BP4.1 Building/room occupied area using for Business is 1:Yes".

3) Includes "Not reported", "Unknown" and so on.

Table 8-1 Number of Establishments by Section of Industrial Classification, Area of Business Place and Local Level

District and Local Level	Section of NSIC ¹⁾					
	C					
	Manufacturing					
	Area of Business Place (Building/Room)					
	Total ²⁾	Less than 100 Ft2	100 to 299 Ft2	300 to 499 Ft2	500Ft2 and above	Not Stated ³⁾
Kathmandu District	10,303	2,402	5,495	861	1,490	55
30601 SHANKHARAPUR MUNICIPALITY	97	17	42	14	24	0
30602 KAGESHWORI MANAHARA MUNICIPALITY	482	37	318	35	89	3
30603 GOKARNESHWOR MUNICIPALITY	713	68	450	75	120	0
30604 BUDHANILKHANTHA MUNICIPALITY	747	125	447	46	106	23
30605 TOKHA MUNICIPALITY	633	148	332	56	84	13
30606 TARAKESHWOR MUNICIPALITY	516	120	285	25	85	1
30607 NAGARJUN MUNICIPALITY	470	111	253	31	75	0
30608 KATHMANDU METROPOLITIAN CITY	4,829	1,473	2,369	421	564	2
30609 KIRTIPUR MUNICIPALITY	607	121	343	51	85	7
30610 CHANDRAGIRI MUNICIPALITY	1,049	145	575	93	230	6
30611 DAKSHINKALI MUNICIPALITY	160	37	81	14	28	0
Bhaktapur District	3,313	508	1,702	361	736	6
30701 CHANGUNARAYAN MUNICIPALITY	444	82	202	43	117	0
30702 BHAKTAPUR MUNICIPALITY	1,278	236	576	165	301	0
30703 MADHYAPUR THIMI MUNICIPALITY	815	79	495	85	155	1
30704 SURYABINAYAK MUNICIPALITY	776	111	429	68	163	5
Lalitpur District	3,645	594	1,883	367	791	10
30801 MAHALAXMI MUNICIPALITY	709	92	388	91	138	0
30802 LALITPUR METROPOLITIAN CITY	2,058	462	912	192	482	10
30803 GODAWARI MUNICIPALITY	523	21	313	60	129	0
30804 KONJYOSOM RURAL MUNICIPALITY	36	2	22	3	9	0
30805 MAHANKAL RURAL MUNICIPALITY	48	4	23	8	13	0
30806 BAGMATI RURAL MUNICIPALITY	271	13	225	13	20	0
Kavrepalanchok District	1,902	359	899	220	422	2
30901 CHAURI DEURALI RURAL MUNICIPALITY	61	3	40	10	8	0
30902 BHUMLU RURAL MUNICIPALITY	40	7	14	8	11	0
30903 MANDAN DEUPUR MUNICIPALITY	140	14	51	16	59	0
30904 BANEPA MUNICIPALITY	621	106	314	71	130	0
30905 DHULIKHEL MUNICIPALITY	144	29	74	15	26	0
30906 PANCHKHAL MUNICIPALITY	224	79	71	15	57	2
30907 TEMAL RURAL MUNICIPALITY	69	8	40	10	11	0
30908 NAMOBUDDHA MUNICIPALITY	119	16	59	18	26	0
30909 PANAUTI MUNICIPALITY	274	73	120	27	54	0
30910 BETHANCHOWK RURAL MUNICIPALITY	80	12	39	9	20	0
30911 ROSHI RURAL MUNICIPALITY	83	10	51	9	13	0
30912 MAHABHARAT RURAL MUNICIPALITY	22	0	6	9	7	0
30913 KHANIKHOLA RURAL MUNICIPALITY	25	2	20	3	0	0
Ramechhap District	615	115	294	108	97	1
31001 UMAKUNDA RURAL MUNICIPALITY	67	33	31	2	1	0
31002 GOKULGANGA RURAL MUNICIPALITY	58	14	24	14	6	0
31003 LIKHU TAMAKOSHI RURAL MUNICIPALITY	65	10	28	13	14	0
31004 RAMECHHAP MUNICIPALITY	65	14	27	9	15	0
31005 MANTHALI MUNICIPALITY	149	10	63	35	41	0
31006 KHANDADEVI RURAL MUNICIPALITY	27	5	10	5	7	0
31007 DORAMBA RURAL MUNICIPALITY	95	2	64	21	8	0
31008 SUNAPATI RURAL MUNICIPALITY	89	27	47	9	5	1
Sindhuli District	962	146	579	112	125	0
31101 DUDHOULI MUNICIPALITY	163	16	85	29	33	0
31102 PHIKKAL RURAL MUNICIPALITY	26	11	14	0	1	0
31103 TINPATAN RURAL MUNICIPALITY	125	22	65	13	25	0
31104 GOLANJOR RURAL MUNICIPALITY	60	12	33	6	9	0
31105 KAMALAMAI MUNICIPALITY	350	57	208	42	43	0
31106 SUNKOSHI RURAL MUNICIPALITY	48	10	29	5	4	0
31107 GHYANGLEKHA RURAL MUNICIPALITY	30	5	9	12	4	0
31108 MARIN RURAL MUNICIPALITY	66	7	51	4	4	0
31109 HARIHARPURGAGHI RURAL MUNICIPALITY	94	6	85	1	2	0

1) NSIC stands for Nepal Standard Industrial Classification.

2) Establishments only answered "BP4.1 Building/room occupied area using for Business is 1:Yes".

3) Includes "Not reported ", "Unknown" and so on.

Table 8-1 Number of Establishments by Section of Industrial Classification, Area of Business Place and Local Level

District and Local Level	Section of NSIC ¹⁾					
	C					
	Manufacturing					
	Area of Business Place (Building/Room)					
	Total ²⁾	Less than 100 Ft2	100 to 299 Ft2	300 to 499 Ft2	500Ft2 and above	Not Stated ³⁾
Makwanpur District	2,099	341	1,279	205	269	5
31201 INDRASAROWAR RURAL MUNICIPALITY	34	9	23	2	0	0
31202 THAHA MUNICIPALITY	178	25	113	17	20	3
31203 KAILASH RURAL MUNICIPALITY	54	8	37	4	5	0
31204 RAKSIRANG RURAL MUNICIPALITY	58	1	55	1	1	0
31205 MANAHARI RURAL MUNICIPALITY	158	26	94	22	16	0
31206 HETAUDA SUB-METROPOLITIAN CITY	1,178	129	718	115	214	2
31207 BHIMPHEDE RURAL MUNICIPALITY	40	7	28	4	1	0
31208 MAKAWANPURGADHI RURAL MUNICIPALITY	145	68	65	9	3	0
31209 BAKAIYA RURAL MUNICIPALITY	141	40	80	15	6	0
31210 BAGMATI RURAL MUNICIPALITY	113	28	66	16	3	0
Chitawan District	3,417	440	1,941	358	675	3
31301 RAPTI MUNICIPALITY	186	16	113	23	34	0
31302 KALIKA MUNICIPALITY	183	22	112	19	30	0
31303 ICHCHHA KAMANA RURAL MUNICIPALITY	43	11	14	11	7	0
31304 BHARATPUR METROPOLITIAN CITY	1,981	293	1,129	192	365	2
31305 RATNANAGAR MUNICIPALITY	504	63	265	59	117	0
31306 KHAIRAHANI MUNICIPALITY	394	21	227	41	105	0
31307 MADI MUNICIPALITY	126	14	81	13	17	1

1) NSIC stands for Nepal Standard Industrial Classification.

2) Establishments only answered "BP4.1 Building/room occupied area using for Business is 1:Yes".

3) Includes "Not reported ", "Unknown" and so on.

Table 8-1 Number of Establishments by Section of Industrial Classification, Area of Business Place and Local Level

District and Local Level	Section of NSIC ¹⁾					
	B+D+E+F					
	Mining, Electricity, Gas, Water supply & Construction					
	Area of Business Place (Building/Room)					
	Total ²⁾	Less than 100 Ft ²	100 to 299 Ft ²	300 to 499 Ft ²	500Ft ² and above	Not Stated ³⁾
Bagamati Province						
Total	1,689	144	642	203	693	7
Metropolitan City	471	41	130	53	247	0
Sub-Metropolitan City	139	10	70	19	40	0
Municipality	713	64	279	80	285	5
Rural Municipality	366	29	163	51	121	2
301 Dolakha						
Total	48	4	22	5	17	0
Municipality	30	4	15	4	7	0
Rural Municipality	18	0	7	1	10	0
302 Sindhupalchok						
Total	89	2	43	10	34	0
Municipality	44	0	20	4	20	0
Rural Municipality	45	2	23	6	14	0
303 Rasuwa						
Total	9	0	1	1	7	0
Rural Municipality	9	0	1	1	7	0
304 Dhading						
Total	82	11	35	11	24	1
Municipality	11	1	3	5	2	0
Rural Municipality	71	10	32	6	22	1
305 Nuwakot						
Total	63	0	29	7	27	0
Municipality	31	0	14	3	14	0
Rural Municipality	32	0	15	4	13	0
306 Kathmandu						
Total	535	53	169	59	250	4
Metropolitan City	303	31	81	32	159	0
Municipality	232	22	88	27	91	4
307 Bhaktapur						
Total	135	11	47	13	63	1
Municipality	135	11	47	13	63	1

1) NSIC stands for Nepal Standard Industrial Classification.

2) Establishments only answered "BP4.1 Building/room occupied area using for Business is 1:Yes".

3) Includes "Not reported ", "Unknown" and so on.

Table 8-1 Number of Establishments by Section of Industrial Classification, Area of Business Place and Local Level

District and Local Level	Section of NSIC ¹⁾					
	B+D+E+F					
	Mining, Electricity, Gas, Water supply & Construction					
	Area of Business Place (Building/Room)					
	Total ²⁾	Less than 100 Ft ²	100 to 299 Ft ²	300 to 499 Ft ²	500Ft ² and above	Not Stated ³⁾
308 Lalitpur						
Total	180	12	63	20	85	0
Metropolitan City	117	8	31	14	64	0
Municipality	41	4	16	6	15	0
Rural Municipality	22	0	16	0	6	0
309 Kavrepalanchok						
Total	130	12	56	9	53	0
Municipality	83	9	34	3	37	0
Rural Municipality	47	3	22	6	16	0
310 Ramechhap						
Total	52	5	25	11	11	0
Municipality	18	2	8	5	3	0
Rural Municipality	34	3	17	6	8	0
311 Sindhuli						
Total	45	3	18	3	21	0
Municipality	18	2	6	1	9	0
Rural Municipality	27	1	12	2	12	0
312 Makwanpur						
Total	216	25	96	39	55	1
Sub-Metropolitan City	139	10	70	19	40	0
Municipality	19	5	9	3	2	0
Rural Municipality	58	10	17	17	13	1
313 Chitawan						
Total	105	6	38	15	46	0
Metropolitan City	51	2	18	7	24	0
Municipality	51	4	19	6	22	0
Rural Municipality	3	0	1	2	0	0

1) NSIC stands for Nepal Standard Industrial Classification.

2) Establishments only answered "BP4.1 Building/room occupied area using for Business is 1:Yes".

3) Includes "Not reported ", "Unknown" and so on.

Table 8-1 Number of Establishments by Section of Industrial Classification, Area of Business Place and Local Level

District and Local Level	Section of NSIC ¹⁾					
	B+D+E+F					
	Mining, Electricity, Gas, Water supply & Construction					
	Area of Business Place (Building/Room)					
	Total ²⁾	Less than 100 Ft ²	100 to 299 Ft ²	300 to 499 Ft ²	500Ft ² and above	Not Stated ³⁾
Dolakha District	48	4	22	5	17	0
30101 GAURISHANKAR RURAL MUNICIPALITY	2	0	0	0	2	0
30102 BIGU RURAL MUNICIPALITY	5	0	4	0	1	0
30103 KALINCHOWK RURAL MUNICIPALITY	4	0	1	1	2	0
30104 BAITEDHAR RURAL MUNICIPALITY	0	0	0	0	0	0
30105 JIRI MUNICIPALITY	8	0	6	1	1	0
30106 TAMAKOSHI RURAL MUNICIPALITY	6	0	2	0	4	0
30107 MELUNG RURAL MUNICIPALITY	0	0	0	0	0	0
30108 SHAILUNG RURAL MUNICIPALITY	1	0	0	0	1	0
30109 BHIMESHWOR MUNICIPALITY	22	4	9	3	6	0
Sindhupalchok District	89	2	43	10	34	0
30201 BHOOTEKOSHI RURAL MUNICIPALITY	0	0	0	0	0	0
30202 JUGAL RURAL MUNICIPALITY	9	0	3	1	5	0
30203 PANCHPOKHARI THANGPAL RURAL MUNICIPALITY	1	0	1	0	0	0
30204 HELAMBU RURAL MUNICIPALITY	3	0	0	2	1	0
30205 MELANCHI MUNICIPALITY	23	0	13	1	9	0
30206 INDRAWOTI RURAL MUNICIPALITY	11	2	6	2	1	0
30207 CHOUTARA SANGACHOWKGADHI MUNICIPALITY	18	0	6	2	10	0
30208 BALEPHI RURAL MUNICIPALITY	2	0	0	1	1	0
30209 BAHRAIBISE MUNICIPALITY	3	0	1	1	1	0
30210 TRIPURASUNDARI RURAL MUNICIPALITY	1	0	0	0	1	0
30211 LISANKHU PAKHAR RURAL MUNICIPALITY	2	0	1	0	1	0
30212 SUNKOSHI RURAL MUNICIPALITY	16	0	12	0	4	0
Rasuwa District	9	0	1	1	7	0
30301 GOSAIKUNDA RURAL MUNICIPALITY	2	0	0	0	2	0
30302 AMACHHODINMO RURAL MUNICIPALITY	2	0	0	0	2	0
30303 UTTARGAYA RURAL MUNICIPALITY	4	0	1	1	2	0
30304 KALIKA RURAL MUNICIPALITY	1	0	0	0	1	0
30305 NAUKUNDA RURAL MUNICIPALITY	0	0	0	0	0	0
Dhading District	82	11	35	11	24	1
30401 RUBI VALLEY RURAL MUNICIPALITY	5	0	3	1	1	0
30402 KHANIYABAS RURAL MUNICIPALITY	3	3	0	0	0	0
30403 GANGA JAMUNA RURAL MUNICIPALITY	3	0	2	0	1	0
30404 TRIPURASUNDARI RURAL MUNICIPALITY	6	1	1	0	3	1
30405 NETRAWATI DABAJONG RURAL MUNICIPALITY	2	0	1	1	0	0
30406 NILKHANDA MUNICIPALITY	9	1	3	3	2	0
30407 JWALAMUKHI RURAL MUNICIPALITY	1	0	0	1	0	0
30408 SIDDHALEK RURAL MUNICIPALITY	8	0	4	0	4	0
30409 BENIGHAT RORANG RURAL MUNICIPALITY	8	1	6	0	1	0
30410 GAJURI RURAL MUNICIPALITY	7	1	2	1	3	0
30411 GALCHHI RURAL MUNICIPALITY	10	1	3	1	5	0
30412 THAKRE RURAL MUNICIPALITY	18	3	10	1	4	0
30413 DHUNIBENSHI MUNICIPALITY	2	0	0	2	0	0
Nuwakot District	63	0	29	7	27	0
30501 DUPCHESHWOR RURAL MUNICIPALITY	8	0	2	2	4	0
30502 TADI RURAL MUNICIPALITY	4	0	1	0	3	0
30503 SURYAGADHI RURAL MUNICIPALITY	4	0	4	0	0	0
30504 BIDUR MUNICIPALITY	20	0	10	2	8	0
30505 KISPANG RURAL MUNICIPALITY	0	0	0	0	0	0
30506 MYAGANG RURAL MUNICIPALITY	1	0	0	0	1	0
30507 TARAKESHWOR RURAL MUNICIPALITY	0	0	0	0	0	0
30508 BELKOTGADHI MUNICIPALITY	11	0	4	1	6	0
30509 LIKHU RURAL MUNICIPALITY	5	0	3	0	2	0
30510 PANCHAKANYA RURAL MUNICIPALITY	5	0	4	1	0	0
30511 SHIVAPURI RURAL MUNICIPALITY	2	0	0	0	2	0
30512 KAKANI RURAL MUNICIPALITY	3	0	1	1	1	0

1) NSIC stands for Nepal Standard Industrial Classification.

2) Establishments only answered "BP4.1 Building/room occupied area using for Business is 1:Yes".

3) Includes "Not reported", "Unknown" and so on.

Table 8-1 Number of Establishments by Section of Industrial Classification, Area of Business Place and Local Level

District and Local Level	Section of NSIC ¹⁾					
	B+D+E+F					
	Mining, Electricity, Gas, Water supply & Construction					
	Area of Business Place (Building/Room)					
	Total ²⁾	Less than 100 Ft ²	100 to 299 Ft ²	300 to 499 Ft ²	500Ft ² and above	Not Stated ³⁾
Kathmandu District	535	53	169	59	250	4
30601 SHANKHARAPUR MUNICIPALITY	6	0	2	1	3	0
30602 KAGESHWORI MANAHARA MUNICIPALITY	15	1	5	2	7	0
30603 GOKARNESHWOR MUNICIPALITY	23	2	5	5	11	0
30604 BUDHANILKHANDA MUNICIPALITY	30	3	10	3	11	3
30605 TOKHA MUNICIPALITY	30	3	11	1	14	1
30606 TARAKESHWOR MUNICIPALITY	16	3	10	2	1	0
30607 NAGARJUN MUNICIPALITY	10	1	0	3	6	0
30608 KATHMANDU METROPOLITAN CITY	303	31	81	32	159	0
30609 KIRTIPUR MUNICIPALITY	35	6	15	6	8	0
30610 CHANDRAGIRI MUNICIPALITY	53	2	27	4	20	0
30611 DAKSHINKALI MUNICIPALITY	14	1	3	0	10	0
Bhaktapur District	135	11	47	13	63	1
30701 CHANGUNARAYAN MUNICIPALITY	57	7	18	3	28	1
30702 BHAKTAPUR MUNICIPALITY	19	1	7	3	8	0
30703 MADHYAPUR THIMI MUNICIPALITY	34	2	12	4	16	0
30704 SURYABINAYAK MUNICIPALITY	25	1	10	3	11	0
Lalitpur District	180	12	63	20	85	0
30801 MAHALAXMI MUNICIPALITY	18	2	7	3	6	0
30802 LALITPUR METROPOLITAN CITY	117	8	31	14	64	0
30803 GODAWARI MUNICIPALITY	23	2	9	3	9	0
30804 KONJYOSOM RURAL MUNICIPALITY	11	0	10	0	1	0
30805 MAHANKAL RURAL MUNICIPALITY	7	0	4	0	3	0
30806 BAGMATI RURAL MUNICIPALITY	4	0	2	0	2	0
Kavrepalanchok District	130	12	56	9	53	0
30901 CHAURI DEURALI RURAL MUNICIPALITY	8	1	6	0	1	0
30902 BHUMLU RURAL MUNICIPALITY	1	0	0	0	1	0
30903 MANDAN DEUPUR MUNICIPALITY	7	0	4	1	2	0
30904 BANEPA MUNICIPALITY	29	2	11	1	15	0
30905 DHULIKHEL MUNICIPALITY	3	0	0	0	3	0
30906 PANCHKHAL MUNICIPALITY	17	5	6	0	6	0
30907 TEMAL RURAL MUNICIPALITY	1	0	0	1	0	0
30908 NAMOBUDDHA MUNICIPALITY	11	0	3	0	8	0
30909 PANAUTI MUNICIPALITY	16	2	10	1	3	0
30910 BETHANCHOWK RURAL MUNICIPALITY	13	2	1	5	5	0
30911 ROSHI RURAL MUNICIPALITY	12	0	7	0	5	0
30912 MAHABHARAT RURAL MUNICIPALITY	7	0	3	0	4	0
30913 KHANIKHOLA RURAL MUNICIPALITY	5	0	5	0	0	0
Ramechhap District	52	5	25	11	11	0
31001 UMAKUNDA RURAL MUNICIPALITY	11	1	6	2	2	0
31002 GOKULGANGA RURAL MUNICIPALITY	9	0	6	1	2	0
31003 LIKHU TAMAKOSHI RURAL MUNICIPALITY	7	2	1	1	3	0
31004 RAMECHHAP MUNICIPALITY	5	0	2	3	0	0
31005 MANTHALI MUNICIPALITY	13	2	6	2	3	0
31006 KHANDADEVI RURAL MUNICIPALITY	2	0	2	0	0	0
31007 DORAMBA RURAL MUNICIPALITY	5	0	2	2	1	0
31008 SUNAPATI RURAL MUNICIPALITY	0	0	0	0	0	0
Sindhuli District	45	3	18	3	21	0
31101 DUDHOULI MUNICIPALITY	3	0	1	0	2	0
31102 PHIKKAL RURAL MUNICIPALITY	6	1	5	0	0	0
31103 TINPATAN RURAL MUNICIPALITY	2	0	1	0	1	0
31104 GOLANJOR RURAL MUNICIPALITY	5	0	3	1	1	0
31105 KAMALAMAI MUNICIPALITY	15	2	5	1	7	0
31106 SUNKOSHI RURAL MUNICIPALITY	13	0	2	1	10	0
31107 GHYANGLEKHA RURAL MUNICIPALITY	0	0	0	0	0	0
31108 MARIN RURAL MUNICIPALITY	1	0	1	0	0	0
31109 HARIHARPURGAGHI RURAL MUNICIPALITY	0	0	0	0	0	0

1) NSIC stands for Nepal Standard Industrial Classification.

2) Establishments only answered "BP4.1 Building/room occupied area using for Business is 1:Yes".

3) Includes "Not reported", "Unknown" and so on.

Table 8-1 Number of Establishments by Section of Industrial Classification, Area of Business Place and Local Level

District and Local Level	Section of NSIC ¹⁾					
	B+D+E+F					
	Mining, Electricity, Gas, Water supply & Construction					
	Area of Business Place (Building/Room)					
	Total ²⁾	Less than 100 Ft ²	100 to 299 Ft ²	300 to 499 Ft ²	500Ft ² and above	Not Stated ³⁾
Makwanpur District	216	25	96	39	55	1
31201 INDRASAROWAR RURAL MUNICIPALITY	6	1	1	1	2	1
31202 THAHA MUNICIPALITY	19	5	9	3	2	0
31203 KAILASH RURAL MUNICIPALITY	3	0	3	0	0	0
31204 RAKSIRANG RURAL MUNICIPALITY	0	0	0	0	0	0
31205 MANAHARI RURAL MUNICIPALITY	13	2	4	5	2	0
31206 HETAUDA SUB-METROPOLITIAN CITY	139	10	70	19	40	0
31207 BHIMPHEDE RURAL MUNICIPALITY	7	0	1	0	6	0
31208 MAKAWANPURGADHI RURAL MUNICIPALITY	11	1	4	4	2	0
31209 BAKAIYA RURAL MUNICIPALITY	11	3	4	4	0	0
31210 BAGMATI RURAL MUNICIPALITY	7	3	0	3	1	0
Chitawan District	105	6	38	15	46	0
31301 RAPTI MUNICIPALITY	13	0	5	3	5	0
31302 KALIKA MUNICIPALITY	7	1	3	0	3	0
31303 ICHCHHA KAMANA RURAL MUNICIPALITY	3	0	1	2	0	0
31304 BHARATPUR METROPOLITIAN CITY	51	2	18	7	24	0
31305 RATNANAGAR MUNICIPALITY	13	1	6	1	5	0
31306 KHAIRAHANI MUNICIPALITY	16	1	5	2	8	0
31307 MADI MUNICIPALITY	2	1	0	0	1	0

1) NSIC stands for Nepal Standard Industrial Classification.

2) Establishments only answered "BP4.1 Building/room occupied area using for Business is 1:Yes".

3) Includes "Not reported ", "Unknown" and so on.

Table 8-1 Number of Establishments by Section of Industrial Classification, Area of Business Place and Local Level

District and Local Level	Section of NSIC ¹⁾					
	G					
	Wholesale and Retail Trade					
	Area of Business Place (Building/Room)					
	Total ²⁾	Less than 100 Ft2	100 to 299 Ft2	300 to 499 Ft2	500Ft2 and above	Not Stated ³⁾
Bagamati Province						
Total	127,221	29,637	78,664	10,367	8,175	378
Metropolitan City	50,457	14,608	28,354	3,950	3,498	47
Sub-Metropolitan City	4,590	930	3,101	304	247	8
Municipality	55,038	10,752	36,588	4,243	3,164	291
Rural Municipality	17,136	3,347	10,621	1,870	1,266	32
301 Dolakha						
Total	2,555	537	1,591	275	149	3
Municipality	1,021	242	608	102	69	0
Rural Municipality	1,534	295	983	173	80	3
302 Sindhupalchok						
Total	4,022	730	2,733	306	244	9
Municipality	1,809	338	1,253	121	92	5
Rural Municipality	2,213	392	1,480	185	152	4
303 Rasuwa						
Total	536	11	210	194	121	0
Rural Municipality	536	11	210	194	121	0
304 Dhading						
Total	5,147	1,124	3,127	439	446	11
Municipality	1,623	393	1,004	129	95	2
Rural Municipality	3,524	731	2,123	310	351	9
305 Nuwakot						
Total	3,655	402	2,641	334	272	6
Municipality	1,800	174	1,319	137	167	3
Rural Municipality	1,855	228	1,322	197	105	3
306 Kathmandu						
Total	55,123	15,399	32,474	3,893	3,103	254
Metropolitan City	33,116	10,815	17,673	2,543	2,073	12
Municipality	22,007	4,584	14,801	1,350	1,030	242
307 Bhaktapur						
Total	8,989	1,872	6,001	638	464	14
Municipality	8,989	1,872	6,001	638	464	14

1) NSIC stands for Nepal Standard Industrial Classification.

2) Establishments only answered "BP4.1 Building/room occupied area using for Business is 1:Yes".

3) Includes "Not reported ", "Unknown" and so on.

Table 8-1 Number of Establishments by Section of Industrial Classification, Area of Business Place and Local Level

District and Local Level	Section of NSIC ¹⁾					
	G					
	Wholesale and Retail Trade					
	Area of Business Place (Building/Room)					
	Total ²⁾	Less than 100 Ft2	100 to 299 Ft2	300 to 499 Ft2	500Ft2 and above	Not Stated ³⁾
308 Lalitpur						
Total	12,490	2,740	7,477	1,147	1,108	18
Metropolitan City	8,535	2,366	4,649	681	824	15
Municipality	3,604	343	2,608	419	231	3
Rural Municipality	351	31	220	47	53	0
309 Kavrepalanchok						
Total	6,000	1,313	3,514	649	517	7
Municipality	4,874	1,173	2,807	471	416	7
Rural Municipality	1,126	140	707	178	101	0
310 Ramechhap						
Total	2,187	339	1,170	445	232	1
Municipality	842	85	393	227	136	1
Rural Municipality	1,345	254	777	218	96	0
311 Sindhuli						
Total	3,444	669	2,192	339	243	1
Municipality	1,949	394	1,259	154	141	1
Rural Municipality	1,495	275	933	185	102	0
312 Makwanpur						
Total	7,840	1,927	5,147	435	310	21
Sub-Metropolitan City	4,590	930	3,101	304	247	8
Municipality	534	93	406	21	12	2
Rural Municipality	2,716	904	1,640	110	51	11
313 Chitawan						
Total	15,233	2,574	10,387	1,273	966	33
Metropolitan City	8,806	1,427	6,032	726	601	20
Municipality	5,986	1,061	4,129	474	311	11
Rural Municipality	441	86	226	73	54	2

1) NSIC stands for Nepal Standard Industrial Classification.

2) Establishments only answered "BP4.1 Building/room occupied area using for Business is 1:Yes".

3) Includes "Not reported ", "Unknown" and so on.

Table 8-1 Number of Establishments by Section of Industrial Classification, Area of Business Place and Local Level

District and Local Level	Section of NSIC ¹⁾					
	G					
	Wholesale and Retail Trade					
	Area of Business Place (Building/Room)					
	Total ²⁾	Less than 100 Ft2	100 to 299 Ft2	300 to 499 Ft2	500Ft2 and above	Not Stated ³⁾
Dolakha District	2,555	537	1,591	275	149	3
30101 GAURISHANKAR RURAL MUNICIPALITY	161	33	84	37	7	0
30102 BIGU RURAL MUNICIPALITY	229	14	172	34	9	0
30103 KALINCHOWK RURAL MUNICIPALITY	341	106	204	17	12	2
30104 BAITEDHAR RURAL MUNICIPALITY	239	31	141	41	26	0
30105 JIRI MUNICIPALITY	225	20	162	14	29	0
30106 TAMAKOSHI RURAL MUNICIPALITY	178	28	130	12	7	1
30107 MELUNG RURAL MUNICIPALITY	183	40	121	20	2	0
30108 SHAILUNG RURAL MUNICIPALITY	203	43	131	12	17	0
30109 BHIMESHWOR MUNICIPALITY	796	222	446	88	40	0
Sindhupalchok District	4,022	730	2,733	306	244	9
30201 BHOTEKOSHI RURAL MUNICIPALITY	179	16	150	10	3	0
30202 JUGAL RURAL MUNICIPALITY	320	29	268	16	6	1
30203 PANCHPOKHARI THANGPAL RURAL MUNICIPALITY	208	25	131	37	13	2
30204 HELAMBU RURAL MUNICIPALITY	177	15	95	23	44	0
30205 MELANCHI MUNICIPALITY	612	147	414	28	20	3
30206 INDRAWOTI RURAL MUNICIPALITY	304	116	151	20	16	1
30207 CHOUTARA SANGACHOWKGADHI MUNICIPALITY	753	151	472	73	56	1
30208 BALEPHI RURAL MUNICIPALITY	383	73	250	31	29	0
30209 BAHRABISE MUNICIPALITY	444	40	367	20	16	1
30210 TRIPURASUNDARI RURAL MUNICIPALITY	172	35	113	16	8	0
30211 LISANKHU PAKHAR RURAL MUNICIPALITY	238	42	144	27	25	0
30212 SUNKOSHI RURAL MUNICIPALITY	232	41	178	5	8	0
Rasuwa District	536	11	210	194	121	0
30301 GOSAIKUNDA RURAL MUNICIPALITY	120	0	64	53	3	0
30302 AMACHHODINMO RURAL MUNICIPALITY	56	0	44	10	2	0
30303 UTTARGAYA RURAL MUNICIPALITY	103	1	8	61	33	0
30304 KALIKA RURAL MUNICIPALITY	140	8	66	17	49	0
30305 NAUKUNDA RURAL MUNICIPALITY	117	2	28	53	34	0
Dhading District	5,147	1,124	3,127	439	446	11
30401 RUBI VALLEY RURAL MUNICIPALITY	107	29	60	14	4	0
30402 KHANIYABAS RURAL MUNICIPALITY	151	59	70	11	9	2
30403 GANGA JAMUNA RURAL MUNICIPALITY	286	63	183	21	18	1
30404 TRIPURASUNDARI RURAL MUNICIPALITY	412	86	254	46	25	1
30405 NETRAWATI DABAJONG RURAL MUNICIPALITY	162	46	93	15	6	2
30406 NILKHANDA MUNICIPALITY	1,168	359	653	95	60	1
30407 JWALAMUKHI RURAL MUNICIPALITY	267	30	194	37	6	0
30408 SIDDHALEK RURAL MUNICIPALITY	270	26	224	15	4	1
30409 BENIGHAT RORANG RURAL MUNICIPALITY	653	116	424	46	67	0
30410 GAJURI RURAL MUNICIPALITY	444	69	174	51	149	1
30411 GALCHHI RURAL MUNICIPALITY	381	65	274	17	24	1
30412 THAKRE RURAL MUNICIPALITY	391	142	173	37	39	0
30413 DHUNIBENSHI MUNICIPALITY	455	34	351	34	35	1
Nuwakot District	3,655	402	2,641	334	272	6
30501 DUPCHESHWOR RURAL MUNICIPALITY	250	40	148	45	17	0
30502 TADI RURAL MUNICIPALITY	207	9	166	22	10	0
30503 SURYAGADHI RURAL MUNICIPALITY	183	31	121	23	8	0
30504 BIDUR MUNICIPALITY	1,416	147	1,050	118	98	3
30505 KISPANG RURAL MUNICIPALITY	166	10	141	9	6	0
30506 MYAGANG RURAL MUNICIPALITY	161	33	110	8	10	0
30507 TARAKESHWOR RURAL MUNICIPALITY	154	0	120	31	3	0
30508 BELKOTGADHI MUNICIPALITY	384	27	269	19	69	0
30509 LIKHU RURAL MUNICIPALITY	276	45	200	15	13	3
30510 PANCHAKANYA RURAL MUNICIPALITY	136	7	123	3	3	0
30511 SHIVAPURI RURAL MUNICIPALITY	104	33	45	9	17	0
30512 KAKANI RURAL MUNICIPALITY	218	20	148	32	18	0

1) NSIC stands for Nepal Standard Industrial Classification.

2) Establishments only answered "BP4.1 Building/room occupied area using for Business is 1:Yes".

3) Includes "Not reported", "Unknown" and so on.

Table 8-1 Number of Establishments by Section of Industrial Classification, Area of Business Place and Local Level

District and Local Level	Section of NSIC ¹⁾						Not Stated ³⁾
	G						
	Wholesale and Retail Trade						
	Area of Business Place (Building/Room)						
	Total ²⁾	Less than 100 Ft2	100 to 299 Ft2	300 to 499 Ft2	500Ft2 and above		
Kathmandu District	55,123	15,399	32,474	3,893	3,103	254	
30601 SHANKHARAPUR MUNICIPALITY	381	63	253	37	28	0	
30602 KAGESHWORI MANAHARA MUNICIPALITY	2,055	233	1,617	99	105	1	
30603 GOKARNESHWOR MUNICIPALITY	3,194	590	2,166	285	152	1	
30604 BUDHANILKHANTHA MUNICIPALITY	3,391	613	2,314	158	169	137	
30605 TOKHA MUNICIPALITY	3,359	835	2,103	214	180	27	
30606 TARAKESHWOR MUNICIPALITY	1,975	489	1,325	109	52	0	
30607 NAGARJUN MUNICIPALITY	1,881	440	1,249	116	76	0	
30608 KATHMANDU METROPOLITAN CITY	33,116	10,815	17,673	2,543	2,073	12	
30609 KIRTIPUR MUNICIPALITY	1,830	470	1,193	81	74	12	
30610 CHANDRAGIRI MUNICIPALITY	3,296	636	2,240	196	161	63	
30611 DAKSHINKALI MUNICIPALITY	645	215	341	55	33	1	
Bhaktapur District	8,989	1,872	6,001	638	464	14	
30701 CHANGUNARAYAN MUNICIPALITY	1,055	209	759	58	25	4	
30702 BHAKTAPUR MUNICIPALITY	2,812	848	1,553	242	167	2	
30703 MADHYAPUR THIMI MUNICIPALITY	2,714	418	1,946	185	164	1	
30704 SURYABINAYAK MUNICIPALITY	2,408	397	1,743	153	108	7	
Lalitpur District	12,490	2,740	7,477	1,147	1,108	18	
30801 MAHALAXMI MUNICIPALITY	2,095	237	1,465	245	146	2	
30802 LALITPUR METROPOLITAN CITY	8,535	2,366	4,649	681	824	15	
30803 GODAWARI MUNICIPALITY	1,509	106	1,143	174	85	1	
30804 KONJYOSOM RURAL MUNICIPALITY	101	4	77	8	12	0	
30805 MAHANKAL RURAL MUNICIPALITY	109	13	62	23	11	0	
30806 BAGMATI RURAL MUNICIPALITY	141	14	81	16	30	0	
Kavrepalanchok District	6,000	1,313	3,514	649	517	7	
30901 CHAURI DEURALI RURAL MUNICIPALITY	154	15	115	20	4	0	
30902 BHUMLU RURAL MUNICIPALITY	164	30	81	30	23	0	
30903 MANDAN DEUPUR MUNICIPALITY	410	98	196	26	90	0	
30904 BANEPA MUNICIPALITY	2,114	402	1,341	200	170	1	
30905 DHULIKHEL MUNICIPALITY	572	148	322	60	41	1	
30906 PANCHKHAL MUNICIPALITY	539	217	249	37	33	3	
30907 TEMAL RURAL MUNICIPALITY	198	39	122	24	13	0	
30908 NAMOBUDDHA MUNICIPALITY	402	74	194	74	60	0	
30909 PANAUTI MUNICIPALITY	837	234	505	74	22	2	
30910 BETHANCHOWK RURAL MUNICIPALITY	174	23	88	39	24	0	
30911 ROSHI RURAL MUNICIPALITY	268	21	194	34	19	0	
30912 MAHABHARAT RURAL MUNICIPALITY	95	2	54	25	14	0	
30913 KHANIKHOLA RURAL MUNICIPALITY	73	10	53	6	4	0	
Ramechhap District	2,187	339	1,170	445	232	1	
31001 UMAKUNDA RURAL MUNICIPALITY	207	66	112	19	10	0	
31002 GOKULGANGA RURAL MUNICIPALITY	214	54	126	26	8	0	
31003 LIKHU TAMAKOSHI RURAL MUNICIPALITY	302	70	174	41	17	0	
31004 RAMECHHAP MUNICIPALITY	283	41	153	53	36	0	
31005 MANTHALI MUNICIPALITY	559	44	240	174	100	1	
31006 KHANDADEVI RURAL MUNICIPALITY	201	26	101	43	31	0	
31007 DORAMBA RURAL MUNICIPALITY	262	12	146	78	26	0	
31008 SUNAPATI RURAL MUNICIPALITY	159	26	118	11	4	0	
Sindhuli District	3,444	669	2,192	339	243	1	
31101 DUDHOULI MUNICIPALITY	659	116	428	57	57	1	
31102 PHIKKAL RURAL MUNICIPALITY	151	52	78	12	9	0	
31103 TINPATAN RURAL MUNICIPALITY	362	60	184	68	50	0	
31104 GOLANJOR RURAL MUNICIPALITY	209	59	104	28	18	0	
31105 KAMALAMAI MUNICIPALITY	1,290	278	831	97	84	0	
31106 SUNKOSHI RURAL MUNICIPALITY	183	25	127	20	11	0	
31107 GHYANGLEKHA RURAL MUNICIPALITY	100	23	36	33	8	0	
31108 MARIN RURAL MUNICIPALITY	266	22	221	18	5	0	
31109 HARIHARPURGAGHI RURAL MUNICIPALITY	224	34	183	6	1	0	

1) NSIC stands for Nepal Standard Industrial Classification.

2) Establishments only answered "BP4.1 Building/room occupied area using for Business is 1:Yes".

3) Includes "Not reported ", "Unknown" and so on.

Table 8-1 Number of Establishments by Section of Industrial Classification, Area of Business Place and Local Level

District and Local Level	Section of NSIC ¹⁾					
	G					
	Wholesale and Retail Trade					
	Area of Business Place (Building/Room)					
	Total ²⁾	Less than 100 Ft2	100 to 299 Ft2	300 to 499 Ft2	500Ft2 and above	Not Stated ³⁾
Makwanpur District	7,840	1,927	5,147	435	310	21
31201 INDRASAROWAR RURAL MUNICIPALITY	213	60	140	9	4	0
31202 THAHA MUNICIPALITY	534	93	406	21	12	2
31203 KAILASH RURAL MUNICIPALITY	153	20	119	11	3	0
31204 RAKSIRANG RURAL MUNICIPALITY	188	21	154	12	1	0
31205 MANAHARI RURAL MUNICIPALITY	731	236	448	29	17	1
31206 HETAUDA SUB-METROPOLITIAN CITY	4,590	930	3,101	304	247	8
31207 BHIMPHEDE RURAL MUNICIPALITY	278	71	189	12	5	1
31208 MAKAWANPURGADHI RURAL MUNICIPALITY	298	123	157	7	8	3
31209 BAKAIYA RURAL MUNICIPALITY	468	195	251	10	6	6
31210 BAGMATI RURAL MUNICIPALITY	387	178	182	20	7	0
Chitawan District	15,233	2,574	10,387	1,273	966	33
31301 RAPTI MUNICIPALITY	967	209	646	60	44	8
31302 KALIKA MUNICIPALITY	829	219	500	79	31	0
31303 ICHCHHA KAMANA RURAL MUNICIPALITY	441	86	226	73	54	2
31304 BHARATPUR METROPOLITIAN CITY	8,806	1,427	6,032	726	601	20
31305 RATNANAGAR MUNICIPALITY	2,196	347	1,530	178	140	1
31306 KHAIRAHANI MUNICIPALITY	1,479	179	1,088	123	88	1
31307 MADI MUNICIPALITY	515	107	365	34	8	1

1) NSIC stands for Nepal Standard Industrial Classification.

2) Establishments only answered "BP4.1 Building/room occupied area using for Business is 1:Yes".

3) Includes "Not reported ", "Unknown" and so on.

Table 8-1 Number of Establishments by Section of Industrial Classification, Area of Business Place and Local Level

District and Local Level	Section of NSIC ¹⁾					
	H+J					
	Transportation and Storage, Information and Communication					
	Area of Business Place (Building/Room)					
	Total ²⁾	Less than 100 Ft2	100 to 299 Ft2	300 to 499 Ft2	500Ft2 and above	Not Stated ³⁾
Bagamati Province						
Total	1,973	333	831	220	582	7
Metropolitan City	1,112	189	376	150	396	1
Sub-Metropolitan City	111	30	46	10	25	0
Municipality	545	68	294	42	135	6
Rural Municipality	205	46	115	18	26	0
301 Dolakha						
Total	44	8	24	5	6	1
Municipality	25	5	11	3	5	1
Rural Municipality	19	3	13	2	1	0
302 Sindhupalchok						
Total	65	6	40	5	14	0
Municipality	32	3	17	2	10	0
Rural Municipality	33	3	23	3	4	0
303 Rasuwa						
Total	12	0	8	1	3	0
Rural Municipality	12	0	8	1	3	0
304 Dhading						
Total	60	17	26	8	9	0
Municipality	12	5	2	1	4	0
Rural Municipality	48	12	24	7	5	0
305 Nuwakot						
Total	34	4	15	3	12	0
Municipality	18	1	5	3	9	0
Rural Municipality	16	3	10	0	3	0
306 Kathmandu						
Total	1,051	160	435	133	319	4
Metropolitan City	823	130	294	119	280	0
Municipality	228	30	141	14	39	4
307 Bhaktapur						
Total	73	10	35	6	22	0
Municipality	73	10	35	6	22	0

1) NSIC stands for Nepal Standard Industrial Classification.

2) Establishments only answered "BP4.1 Building/room occupied area using for Business is 1:Yes".

3) Includes "Not reported ", "Unknown" and so on.

Table 8-1 Number of Establishments by Section of Industrial Classification, Area of Business Place and Local Level

District and Local Level	Section of NSIC ¹⁾					
	H+J					
	Transportation and Storage, Information and Communication					
	Area of Business Place (Building/Room)					
	Total ²⁾	Less than 100 Ft ²	100 to 299 Ft ²	300 to 499 Ft ²	500Ft ² and above	Not Stated ³⁾
308 Lalitpur						
Total	205	29	63	19	94	0
Metropolitan City	174	24	47	15	88	0
Municipality	26	4	14	3	5	0
Rural Municipality	5	1	2	1	1	0
309 Kavrepalanchok						
Total	79	18	35	5	20	1
Municipality	61	7	30	4	19	1
Rural Municipality	18	11	5	1	1	0
310 Ramechhap						
Total	27	2	18	1	6	0
Municipality	10	0	7	0	3	0
Rural Municipality	17	2	11	1	3	0
311 Sindhuli						
Total	50	11	25	5	9	0
Municipality	25	2	13	3	7	0
Rural Municipality	25	9	12	2	2	0
312 Makwanpur						
Total	128	32	55	10	31	0
Sub-Metropolitan City	111	30	46	10	25	0
Municipality	7	0	3	0	4	0
Rural Municipality	10	2	6	0	2	0
313 Chitawan						
Total	145	36	52	19	37	1
Metropolitan City	115	35	35	16	28	1
Municipality	28	1	16	3	8	0
Rural Municipality	2	0	1	0	1	0

1) NSIC stands for Nepal Standard Industrial Classification.

2) Establishments only answered "BP4.1 Building/room occupied area using for Business is 1:Yes".

3) Includes "Not reported ", "Unknown" and so on.

Table 8-1 Number of Establishments by Section of Industrial Classification, Area of Business Place and Local Level

District and Local Level	Section of NSIC ¹⁾					
	H+J					
	Transportation and Storage, Information and Communication					
	Area of Business Place (Building/Room)					
	Total ²⁾	Less than 100 Ft2	100 to 299 Ft2	300 to 499 Ft2	500Ft2 and above	Not Stated ³⁾
Dolakha District	44	8	24	5	6	1
30101 GAURISHANKAR RURAL MUNICIPALITY	2	0	2	0	0	0
30102 BIGU RURAL MUNICIPALITY	3	0	3	0	0	0
30103 KALINCHOWK RURAL MUNICIPALITY	5	1	3	0	1	0
30104 BAITEDHAR RURAL MUNICIPALITY	1	0	0	1	0	0
30105 JIRI MUNICIPALITY	4	1	1	1	1	0
30106 TAMAKOSHI RURAL MUNICIPALITY	4	1	3	0	0	0
30107 MELUNG RURAL MUNICIPALITY	3	1	1	1	0	0
30108 SHAILUNG RURAL MUNICIPALITY	1	0	1	0	0	0
30109 BHIMESHWOR MUNICIPALITY	21	4	10	2	4	1
Sindhupalchok District	65	6	40	5	14	0
30201 BHOOTEKOSHI RURAL MUNICIPALITY	0	0	0	0	0	0
30202 JUGAL RURAL MUNICIPALITY	3	0	1	2	0	0
30203 PANCHPOKHARI THANGPAL RURAL MUNICIPALITY	5	0	4	0	1	0
30204 HELAMBU RURAL MUNICIPALITY	1	0	0	1	0	0
30205 MELANCHI MUNICIPALITY	9	2	3	2	2	0
30206 INDRAWOTI RURAL MUNICIPALITY	6	0	5	0	1	0
30207 CHOUTARA SANGACHOWKGADHI MUNICIPALITY	19	1	12	0	6	0
30208 BALEPHI RURAL MUNICIPALITY	9	1	6	0	2	0
30209 BAHRAIBISE MUNICIPALITY	4	0	2	0	2	0
30210 TRIPURASUNDARI RURAL MUNICIPALITY	1	0	1	0	0	0
30211 LISANKHU PAKHAR RURAL MUNICIPALITY	4	0	4	0	0	0
30212 SUNKOSHI RURAL MUNICIPALITY	4	2	2	0	0	0
Rasuwa District	12	0	8	1	3	0
30301 GOSAIKUNDA RURAL MUNICIPALITY	3	0	1	1	1	0
30302 AMACHHODINMO RURAL MUNICIPALITY	5	0	5	0	0	0
30303 UTTARGAYA RURAL MUNICIPALITY	1	0	0	0	1	0
30304 KALIKA RURAL MUNICIPALITY	3	0	2	0	1	0
30305 NAUKUNDA RURAL MUNICIPALITY	0	0	0	0	0	0
Dhading District	60	17	26	8	9	0
30401 RUBI VALLEY RURAL MUNICIPALITY	22	8	14	0	0	0
30402 KHANIYABAS RURAL MUNICIPALITY	2	0	2	0	0	0
30403 GANGA JAMUNA RURAL MUNICIPALITY	12	1	4	5	2	0
30404 TRIPURASUNDARI RURAL MUNICIPALITY	1	0	0	0	1	0
30405 NETRAWATI DABAJONG RURAL MUNICIPALITY	1	0	0	1	0	0
30406 NILKHANDA MUNICIPALITY	12	5	2	1	4	0
30407 JWALAMUKHI RURAL MUNICIPALITY	2	1	1	0	0	0
30408 SIDDHALEK RURAL MUNICIPALITY	0	0	0	0	0	0
30409 BENIGHAT RORANG RURAL MUNICIPALITY	0	0	0	0	0	0
30410 GAJURI RURAL MUNICIPALITY	5	1	2	0	2	0
30411 GALCHHI RURAL MUNICIPALITY	2	0	1	1	0	0
30412 THAKRE RURAL MUNICIPALITY	1	1	0	0	0	0
30413 DHUNIBENSHI MUNICIPALITY	0	0	0	0	0	0
Nuwakot District	34	4	15	3	12	0
30501 DUPCHESHWOR RURAL MUNICIPALITY	1	1	0	0	0	0
30502 TADI RURAL MUNICIPALITY	1	0	1	0	0	0
30503 SURYAGADHI RURAL MUNICIPALITY	0	0	0	0	0	0
30504 BIDUR MUNICIPALITY	17	1	5	3	8	0
30505 KISPANG RURAL MUNICIPALITY	0	0	0	0	0	0
30506 MYAGANG RURAL MUNICIPALITY	0	0	0	0	0	0
30507 TARAKESHWOR RURAL MUNICIPALITY	3	0	2	0	1	0
30508 BELKOTGADHI MUNICIPALITY	1	0	0	0	1	0
30509 LIKHU RURAL MUNICIPALITY	1	1	0	0	0	0
30510 PANCHAKANYA RURAL MUNICIPALITY	2	0	2	0	0	0
30511 SHIVAPURI RURAL MUNICIPALITY	6	1	3	0	2	0
30512 KAKANI RURAL MUNICIPALITY	2	0	2	0	0	0

1) NSIC stands for Nepal Standard Industrial Classification.

2) Establishments only answered "BP4.1 Building/room occupied area using for Business is 1:Yes".

3) Includes "Not reported", "Unknown" and so on.

Table 8-1 Number of Establishments by Section of Industrial Classification, Area of Business Place and Local Level

District and Local Level	Section of NSIC ¹⁾					
	H+J					
	Transportation and Storage, Information and Communication					
	Area of Business Place (Building/Room)					
	Total ²⁾	Less than 100 Ft2	100 to 299 Ft2	300 to 499 Ft2	500Ft2 and above	Not Stated ³⁾
Kathmandu District	1,051	160	435	133	319	4
30601 SHANKHARAPUR MUNICIPALITY	3	1	2	0	0	0
30602 KAGESHWORI MANAHARA MUNICIPALITY	7	0	6	0	0	1
30603 GOKARNESHWOR MUNICIPALITY	30	3	23	2	2	0
30604 BUDHANILKHANDA MUNICIPALITY	35	9	16	3	6	1
30605 TOKHA MUNICIPALITY	34	4	28	1	1	0
30606 TARAKESHWOR MUNICIPALITY	6	1	5	0	0	0
30607 NAGARJUN MUNICIPALITY	20	3	13	1	3	0
30608 KATHMANDU METROPOLITAN CITY	823	130	294	119	280	0
30609 KIRTIPUR MUNICIPALITY	33	1	18	1	11	2
30610 CHANDRAGIRI MUNICIPALITY	53	7	26	4	16	0
30611 DAKSHINKALI MUNICIPALITY	7	1	4	2	0	0
Bhaktapur District	73	10	35	6	22	0
30701 CHANGUNARAYAN MUNICIPALITY	5	2	3	0	0	0
30702 BHAKTAPUR MUNICIPALITY	26	4	10	3	9	0
30703 MADHYAPUR THIMI MUNICIPALITY	28	3	15	1	9	0
30704 SURYABINAYAK MUNICIPALITY	14	1	7	2	4	0
Lalitpur District	205	29	63	19	94	0
30801 MAHALAXMI MUNICIPALITY	14	3	7	2	2	0
30802 LALITPUR METROPOLITAN CITY	174	24	47	15	88	0
30803 GODAWARI MUNICIPALITY	12	1	7	1	3	0
30804 KONJYOSOM RURAL MUNICIPALITY	1	0	1	0	0	0
30805 MAHANKAL RURAL MUNICIPALITY	3	0	1	1	1	0
30806 BAGMATI RURAL MUNICIPALITY	1	1	0	0	0	0
Kavrepalanchok District	79	18	35	5	20	1
30901 CHAURI DEURALI RURAL MUNICIPALITY	1	0	1	0	0	0
30902 BHUMLU RURAL MUNICIPALITY	2	1	0	1	0	0
30903 MANDAN DEUPUR MUNICIPALITY	2	0	0	0	2	0
30904 BANEPA MUNICIPALITY	36	2	18	2	13	1
30905 DHULIKHEL MUNICIPALITY	3	0	1	1	1	0
30906 PANCHKHAL MUNICIPALITY	7	2	3	1	1	0
30907 TEMAL RURAL MUNICIPALITY	0	0	0	0	0	0
30908 NAMOBUDDHA MUNICIPALITY	4	1	2	0	1	0
30909 PANAUTI MUNICIPALITY	9	2	6	0	1	0
30910 BETHANCHOWK RURAL MUNICIPALITY	2	0	2	0	0	0
30911 ROSHI RURAL MUNICIPALITY	3	1	1	0	1	0
30912 MAHABHARAT RURAL MUNICIPALITY	5	4	1	0	0	0
30913 KHANIKHOLA RURAL MUNICIPALITY	5	5	0	0	0	0
Ramechhap District	27	2	18	1	6	0
31001 UMAKUNDA RURAL MUNICIPALITY	5	0	4	0	1	0
31002 GOKULGANGA RURAL MUNICIPALITY	1	1	0	0	0	0
31003 LIKHU TAMAKOSHI RURAL MUNICIPALITY	3	0	3	0	0	0
31004 RAMECHHAP MUNICIPALITY	5	0	5	0	0	0
31005 MANTHALI MUNICIPALITY	5	0	2	0	3	0
31006 KHANDADEVI RURAL MUNICIPALITY	1	0	1	0	0	0
31007 DORAMBA RURAL MUNICIPALITY	2	0	0	1	1	0
31008 SUNAPATI RURAL MUNICIPALITY	5	1	3	0	1	0
Sindhuli District	50	11	25	5	9	0
31101 DUDHOULI MUNICIPALITY	5	1	4	0	0	0
31102 PHIKKAL RURAL MUNICIPALITY	6	4	2	0	0	0
31103 TINPATAN RURAL MUNICIPALITY	4	1	1	1	1	0
31104 GOLANJOR RURAL MUNICIPALITY	8	3	4	0	1	0
31105 KAMALAMAI MUNICIPALITY	20	1	9	3	7	0
31106 SUNKOSHI RURAL MUNICIPALITY	3	0	3	0	0	0
31107 GHYANGLEKHA RURAL MUNICIPALITY	2	1	0	1	0	0
31108 MARIN RURAL MUNICIPALITY	1	0	1	0	0	0
31109 HARIHARPURGAGHI RURAL MUNICIPALITY	1	0	1	0	0	0

1) NSIC stands for Nepal Standard Industrial Classification.

2) Establishments only answered "BP4.1 Building/room occupied area using for Business is 1:Yes".

3) Includes "Not reported", "Unknown" and so on.

Table 8-1 Number of Establishments by Section of Industrial Classification, Area of Business Place and Local Level

District and Local Level	Section of NSIC ¹⁾					
	H+J					
	Transportation and Storage, Information and Communication					
	Area of Business Place (Building/Room)					
	Total ²⁾	Less than 100 Ft2	100 to 299 Ft2	300 to 499 Ft2	500Ft2 and above	Not Stated ³⁾
Makwanpur District	128	32	55	10	31	0
31201 INDRASAROWAR RURAL MUNICIPALITY	1	0	1	0	0	0
31202 THAHA MUNICIPALITY	7	0	3	0	4	0
31203 KAILASH RURAL MUNICIPALITY	0	0	0	0	0	0
31204 RAKSIRANG RURAL MUNICIPALITY	0	0	0	0	0	0
31205 MANAHARI RURAL MUNICIPALITY	1	0	0	0	1	0
31206 HETAUDA SUB-METROPOLITIAN CITY	111	30	46	10	25	0
31207 BHIMPHEDE RURAL MUNICIPALITY	2	0	1	0	1	0
31208 MAKAWANPURGADHI RURAL MUNICIPALITY	2	1	1	0	0	0
31209 BAKAIYA RURAL MUNICIPALITY	3	0	3	0	0	0
31210 BAGMATI RURAL MUNICIPALITY	1	1	0	0	0	0
Chitawan District	145	36	52	19	37	1
31301 RAPTI MUNICIPALITY	4	0	3	0	1	0
31302 KALIKA MUNICIPALITY	6	1	5	0	0	0
31303 ICHCHHA KAMANA RURAL MUNICIPALITY	2	0	1	0	1	0
31304 BHARATPUR METROPOLITIAN CITY	115	35	35	16	28	1
31305 RATNANAGAR MUNICIPALITY	12	0	6	1	5	0
31306 KHAIRAHANI MUNICIPALITY	4	0	2	1	1	0
31307 MADI MUNICIPALITY	2	0	0	1	1	0

1) NSIC stands for Nepal Standard Industrial Classification.

2) Establishments only answered "BP4.1 Building/room occupied area using for Business is 1:Yes".

3) Includes "Not reported ", "Unknown" and so on.

Table 8-1 Number of Establishments by Section of Industrial Classification, Area of Business Place and Local Level

District and Local Level	Section of NSIC ¹⁾					
	I					
	Accommodation and Food Service					
	Area of Business Place (Building/Room)					
	Total ²⁾	Less than 100 Ft2	100 to 299 Ft2	300 to 499 Ft2	500Ft2 and above	Not Stated ³⁾
Bagamati Province						
Total	42,328	6,224	24,420	4,754	6,767	163
Metropolitan City	15,189	2,791	7,698	1,621	3,059	20
Sub-Metropolitan City	1,342	249	805	115	172	1
Municipality	20,012	2,600	12,778	2,075	2,424	135
Rural Municipality	5,785	584	3,139	943	1,112	7
301 Dolakha						
Total	910	81	466	160	203	0
Municipality	450	39	234	83	94	0
Rural Municipality	460	42	232	77	109	0
302 Sindhupalchok						
Total	1,157	153	734	142	126	2
Municipality	598	75	397	65	60	1
Rural Municipality	559	78	337	77	66	1
303 Rasuwa						
Total	429	3	233	75	118	0
Rural Municipality	429	3	233	75	118	0
304 Dhading						
Total	1,799	198	1,024	248	324	5
Municipality	580	73	356	79	70	2
Rural Municipality	1,219	125	668	169	254	3
305 Nuwakot						
Total	1,214	66	728	172	247	1
Municipality	646	37	422	80	106	1
Rural Municipality	568	29	306	92	141	0
306 Kathmandu						
Total	18,348	3,148	10,609	1,666	2,805	120
Metropolitan City	9,903	1,886	4,950	1,007	2,057	3
Municipality	8,445	1,262	5,659	659	748	117
307 Bhaktapur						
Total	3,194	418	2,104	314	354	4
Municipality	3,194	418	2,104	314	354	4

1) NSIC stands for Nepal Standard Industrial Classification.

2) Establishments only answered "BP4.1 Building/room occupied area using for Business is 1:Yes".

3) Includes "Not reported ", "Unknown" and so on.

Table 8-1 Number of Establishments by Section of Industrial Classification, Area of Business Place and Local Level

District and Local Level	Section of NSIC ¹⁾					
	I					
	Accommodation and Food Service					
	Area of Business Place (Building/Room)					
	Total ²⁾	Less than 100 Ft ²	100 to 299 Ft ²	300 to 499 Ft ²	500Ft ² and above	Not Stated ³⁾
308 Lalitpur						
Total	4,106	618	2,349	509	620	10
Metropolitan City	2,652	484	1,352	325	481	10
Municipality	1,319	127	920	159	113	0
Rural Municipality	135	7	77	25	26	0
309 Kavrepalanchok						
Total	2,578	353	1,494	315	411	5
Municipality	2,165	320	1,240	246	354	5
Rural Municipality	413	33	254	69	57	0
310 Ramechhap						
Total	669	56	289	145	179	0
Municipality	273	16	100	70	87	0
Rural Municipality	396	40	189	75	92	0
311 Sindhuli						
Total	984	100	489	165	230	0
Municipality	507	59	283	80	85	0
Rural Municipality	477	41	206	85	145	0
312 Makwanpur						
Total	2,516	450	1,546	240	277	3
Sub-Metropolitan City	1,342	249	805	115	172	1
Municipality	352	40	255	17	38	2
Rural Municipality	822	161	486	108	67	0
313 Chitawan						
Total	4,424	580	2,355	603	873	13
Metropolitan City	2,634	421	1,396	289	521	7
Municipality	1,483	134	808	223	315	3
Rural Municipality	307	25	151	91	37	3

1) NSIC stands for Nepal Standard Industrial Classification.

2) Establishments only answered "BP4.1 Building/room occupied area using for Business is 1:Yes".

3) Includes "Not reported ", "Unknown" and so on.

Table 8-1 Number of Establishments by Section of Industrial Classification, Area of Business Place and Local Level

District and Local Level	Section of NSIC ¹⁾					
	I					
	Accommodation and Food Service					
	Area of Business Place (Building/Room)					
	Total ²⁾	Less than 100 Ft2	100 to 299 Ft2	300 to 499 Ft2	500Ft2 and above	Not Stated ³⁾
Dolakha District	910	81	466	160	203	0
30101 GAURISHANKAR RURAL MUNICIPALITY	43	2	14	11	16	0
30102 BIGU RURAL MUNICIPALITY	70	3	42	12	13	0
30103 KALINCHOWK RURAL MUNICIPALITY	145	13	74	18	40	0
30104 BAITEDHAR RURAL MUNICIPALITY	92	2	36	31	23	0
30105 JIRI MUNICIPALITY	101	3	64	9	25	0
30106 TAMAKOSHI RURAL MUNICIPALITY	34	2	23	1	8	0
30107 MELUNG RURAL MUNICIPALITY	28	7	18	2	1	0
30108 SHAILUNG RURAL MUNICIPALITY	48	13	25	2	8	0
30109 BHIMESHWOR MUNICIPALITY	349	36	170	74	69	0
Sindhupalchok District	1,157	153	734	142	126	2
30201 BHOTEKOSHI RURAL MUNICIPALITY	46	4	38	2	2	0
30202 JUGAL RURAL MUNICIPALITY	39	2	34	3	0	0
30203 PANCHPOKHARI THANGPAL RURAL MUNICIPALITY	79	5	56	14	4	0
30204 HELAMBU RURAL MUNICIPALITY	93	11	41	17	24	0
30205 MELANCHI MUNICIPALITY	219	24	158	19	18	0
30206 INDRAWOTI RURAL MUNICIPALITY	85	29	43	7	6	0
30207 CHOUTARA SANGACHOWKGADHI MUNICIPALITY	271	41	161	34	34	1
30208 BALEPHI RURAL MUNICIPALITY	87	10	58	6	12	1
30209 BAHRABISE MUNICIPALITY	108	10	78	12	8	0
30210 TRIPURASUNDARI RURAL MUNICIPALITY	15	2	10	2	1	0
30211 LISANKHU PAKHAR RURAL MUNICIPALITY	84	8	42	21	13	0
30212 SUNKOSHI RURAL MUNICIPALITY	31	7	15	5	4	0
Rasuwa District	429	3	233	75	118	0
30301 GOSAIKUNDA RURAL MUNICIPALITY	282	2	201	43	36	0
30302 AMACHHODINMO RURAL MUNICIPALITY	31	0	6	5	20	0
30303 UTTARGAYA RURAL MUNICIPALITY	32	1	3	13	15	0
30304 KALIKA RURAL MUNICIPALITY	73	0	22	11	40	0
30305 NAUKUNDA RURAL MUNICIPALITY	11	0	1	3	7	0
Dhading District	1,799	198	1,024	248	324	5
30401 RUBI VALLEY RURAL MUNICIPALITY	23	1	10	7	5	0
30402 KHANIYABAS RURAL MUNICIPALITY	40	2	27	7	4	0
30403 GANGA JAMUNA RURAL MUNICIPALITY	46	6	25	11	3	1
30404 TRIPURASUNDARI RURAL MUNICIPALITY	108	12	56	20	20	0
30405 NETRAWATI DABAJONG RURAL MUNICIPALITY	41	9	18	12	1	1
30406 NILKHANDA MUNICIPALITY	291	60	144	41	44	2
30407 JWALAMUKHI RURAL MUNICIPALITY	71	3	57	6	5	0
30408 SIDDHALEK RURAL MUNICIPALITY	57	2	42	12	1	0
30409 BENIGHAT RORANG RURAL MUNICIPALITY	251	11	147	22	70	1
30410 GAJURI RURAL MUNICIPALITY	240	8	77	43	112	0
30411 GALCHHI RURAL MUNICIPALITY	136	9	100	11	16	0
30412 THAKRE RURAL MUNICIPALITY	206	62	109	18	17	0
30413 DHUNIBENSHI MUNICIPALITY	289	13	212	38	26	0
Nuwakot District	1,214	66	728	172	247	1
30501 DUPCHESHWOR RURAL MUNICIPALITY	92	4	19	18	51	0
30502 TADI RURAL MUNICIPALITY	64	0	52	7	5	0
30503 SURYAGADHI RURAL MUNICIPALITY	41	7	26	6	2	0
30504 BIDUR MUNICIPALITY	549	32	352	73	91	1
30505 KISPANG RURAL MUNICIPALITY	68	1	56	7	4	0
30506 MYAGANG RURAL MUNICIPALITY	50	3	33	8	6	0
30507 TARAKESHWOR RURAL MUNICIPALITY	37	1	25	6	5	0
30508 BELKOTGADHI MUNICIPALITY	97	5	70	7	15	0
30509 LIKHU RURAL MUNICIPALITY	63	9	29	8	17	0
30510 PANCHAKANYA RURAL MUNICIPALITY	19	0	13	4	2	0
30511 SHIVAPURI RURAL MUNICIPALITY	39	1	10	9	19	0
30512 KAKANI RURAL MUNICIPALITY	95	3	43	19	30	0

1) NSIC stands for Nepal Standard Industrial Classification.

2) Establishments only answered "BP4.1 Building/room occupied area using for Business is 1:Yes".

3) Includes "Not reported", "Unknown" and so on.

Table 8-1 Number of Establishments by Section of Industrial Classification, Area of Business Place and Local Level

District and Local Level	Section of NSIC ¹⁾					
	I					
	Accommodation and Food Service					
	Area of Business Place (Building/Room)					
	Total ²⁾	Less than 100 Ft2	100 to 299 Ft2	300 to 499 Ft2	500Ft2 and above	Not Stated ³⁾
Kathmandu District	18,348	3,148	10,609	1,666	2,805	120
30601 SHANKHARAPUR MUNICIPALITY	253	23	170	32	27	1
30602 KAGESHWORI MANAHARA MUNICIPALITY	662	60	552	29	20	1
30603 GOKARNESHWOR MUNICIPALITY	1,420	134	1,067	134	84	1
30604 BUDHANILKHANDA MUNICIPALITY	1,211	163	860	50	68	70
30605 TOKHA MUNICIPALITY	1,319	226	705	93	268	27
30606 TARAKESHWOR MUNICIPALITY	669	156	419	50	44	0
30607 NAGARJUN MUNICIPALITY	617	127	401	52	37	0
30608 KATHMANDU METROPOLITAN CITY	9,903	1,886	4,950	1,007	2,057	3
30609 KIRTIPUR MUNICIPALITY	707	129	430	77	66	5
30610 CHANDRAGIRI MUNICIPALITY	1,263	180	886	103	83	11
30611 DAKSHINKALI MUNICIPALITY	324	64	169	39	51	1
Bhaktapur District	3,194	418	2,104	314	354	4
30701 CHANGUNARAYAN MUNICIPALITY	573	110	348	40	74	1
30702 BHAKTAPUR MUNICIPALITY	901	109	509	142	140	1
30703 MADHYAPUR THIMI MUNICIPALITY	890	105	643	72	69	1
30704 SURYABINAYAK MUNICIPALITY	830	94	604	60	71	1
Lalitpur District	4,106	618	2,349	509	620	10
30801 MAHALAXMI MUNICIPALITY	662	88	450	70	54	0
30802 LALITPUR METROPOLITAN CITY	2,652	484	1,352	325	481	10
30803 GODAWARI MUNICIPALITY	657	39	470	89	59	0
30804 KONJYOSOM RURAL MUNICIPALITY	58	2	41	7	8	0
30805 MAHANKAL RURAL MUNICIPALITY	34	1	19	11	3	0
30806 BAGMATI RURAL MUNICIPALITY	43	4	17	7	15	0
Kavrepalanchok District	2,578	353	1,494	315	411	5
30901 CHAURI DEURALI RURAL MUNICIPALITY	56	4	43	5	4	0
30902 BHUMLU RURAL MUNICIPALITY	83	7	43	16	17	0
30903 MANDAN DEUPUR MUNICIPALITY	189	20	105	11	53	0
30904 BANEPA MUNICIPALITY	693	88	460	71	71	3
30905 DHULIKHEL MUNICIPALITY	415	46	191	61	117	0
30906 PANCHKHAL MUNICIPALITY	274	60	139	32	42	1
30907 TEMAL RURAL MUNICIPALITY	51	6	35	5	5	0
30908 NAMOBUDDHA MUNICIPALITY	228	26	120	36	46	0
30909 PANAUTI MUNICIPALITY	366	80	225	35	25	1
30910 BETHANCHOWK RURAL MUNICIPALITY	73	12	35	15	11	0
30911 ROSHI RURAL MUNICIPALITY	121	4	82	16	19	0
30912 MAHABHARAT RURAL MUNICIPALITY	18	0	8	10	0	0
30913 KHANIKHOLA RURAL MUNICIPALITY	11	0	8	2	1	0
Ramechhap District	669	56	289	145	179	0
31001 UMAKUNDA RURAL MUNICIPALITY	90	15	52	11	12	0
31002 GOKULGANGA RURAL MUNICIPALITY	107	8	42	29	28	0
31003 LIKHU TAMAKOSHI RURAL MUNICIPALITY	79	4	40	15	20	0
31004 RAMECHHAP MUNICIPALITY	96	11	48	20	17	0
31005 MANTHALI MUNICIPALITY	177	5	52	50	70	0
31006 KHANDADEVI RURAL MUNICIPALITY	46	6	26	3	11	0
31007 DORAMBA RURAL MUNICIPALITY	44	2	10	13	19	0
31008 SUNAPATI RURAL MUNICIPALITY	30	5	19	4	2	0
Sindhuli District	984	100	489	165	230	0
31101 DUDHOULI MUNICIPALITY	102	11	59	12	20	0
31102 PHIKKAL RURAL MUNICIPALITY	23	5	8	5	5	0
31103 TINPATAN RURAL MUNICIPALITY	49	1	15	13	20	0
31104 GOLANJOR RURAL MUNICIPALITY	121	15	38	20	48	0
31105 KAMALAMAI MUNICIPALITY	405	48	224	68	65	0
31106 SUNKOSHI RURAL MUNICIPALITY	151	15	49	21	66	0
31107 GHYANGLEKHA RURAL MUNICIPALITY	25	3	8	11	3	0
31108 MARIN RURAL MUNICIPALITY	73	0	60	11	2	0
31109 HARIHARPURGAGHI RURAL MUNICIPALITY	35	2	28	4	1	0

1) NSIC stands for Nepal Standard Industrial Classification.

2) Establishments only answered "BP4.1 Building/room occupied area using for Business is 1:Yes".

3) Includes "Not reported", "Unknown" and so on.

Table 8-1 Number of Establishments by Section of Industrial Classification, Area of Business Place and Local Level

District and Local Level	Section of NSIC ¹⁾					
	I					
	Accommodation and Food Service					
	Area of Business Place (Building/Room)					
	Total ²⁾	Less than 100 Ft2	100 to 299 Ft2	300 to 499 Ft2	500Ft2 and above	Not Stated ³⁾
Makwanpur District	2,516	450	1,546	240	277	3
31201 INDRASAROWAR RURAL MUNICIPALITY	144	20	72	23	29	0
31202 THAHA MUNICIPALITY	352	40	255	17	38	2
31203 KAILASH RURAL MUNICIPALITY	40	3	30	1	6	0
31204 RAKSIRANG RURAL MUNICIPALITY	46	3	39	3	1	0
31205 MANAHARI RURAL MUNICIPALITY	224	34	137	33	20	0
31206 HETAUDA SUB-METROPOLITIAN CITY	1,342	249	805	115	172	1
31207 BHIMPHEDE RURAL MUNICIPALITY	144	26	88	28	2	0
31208 MAKAWANPURGADHI RURAL MUNICIPALITY	81	34	46	1	0	0
31209 BAKAIYA RURAL MUNICIPALITY	67	21	35	7	4	0
31210 BAGMATI RURAL MUNICIPALITY	76	20	39	12	5	0
Chitawan District	4,424	580	2,355	603	873	13
31301 RAPTI MUNICIPALITY	184	19	116	29	19	1
31302 KALIKA MUNICIPALITY	209	37	122	24	26	0
31303 ICHCHHA KAMANA RURAL MUNICIPALITY	307	25	151	91	37	3
31304 BHARATPUR METROPOLITIAN CITY	2,634	421	1,396	289	521	7
31305 RATNANAGAR MUNICIPALITY	650	49	310	86	205	0
31306 KHAIRAHANI MUNICIPALITY	319	24	180	64	50	1
31307 MADI MUNICIPALITY	121	5	80	20	15	1

1) NSIC stands for Nepal Standard Industrial Classification.

2) Establishments only answered "BP4.1 Building/room occupied area using for Business is 1:Yes".

3) Includes "Not reported ", "Unknown" and so on.

Table 8-1 Number of Establishments by Section of Industrial Classification, Area of Business Place and Local Level

District and Local Level	Section of NSIC ¹⁾					
	K					
	Financial and Insurance					
	Area of Business Place (Building/Room)					
	Total ²⁾	Less than 100 Ft2	100 to 299 Ft2	300 to 499 Ft2	500Ft2 and above	Not Stated ³⁾
Bagamati Province						
Total	5,790	319	1,849	1,004	2,608	10
Metropolitan City	2,457	147	519	384	1,407	0
Sub-Metropolitan City	195	2	68	29	96	0
Municipality	2,396	120	887	489	890	10
Rural Municipality	742	50	375	102	215	0
301 Dolakha						
Total	192	21	104	20	47	0
Municipality	90	10	39	14	27	0
Rural Municipality	102	11	65	6	20	0
302 Sindhupalchok						
Total	195	13	98	33	51	0
Municipality	116	11	53	20	32	0
Rural Municipality	79	2	45	13	19	0
303 Rasuwa						
Total	32	0	10	7	15	0
Rural Municipality	32	0	10	7	15	0
304 Dhading						
Total	195	9	87	29	70	0
Municipality	75	3	29	13	30	0
Rural Municipality	120	6	58	16	40	0
305 Nuwakot						
Total	223	8	112	38	65	0
Municipality	129	2	62	27	38	0
Rural Municipality	94	6	50	11	27	0
306 Kathmandu						
Total	2,530	162	641	420	1,301	6
Metropolitan City	1,871	120	384	289	1,078	0
Municipality	659	42	257	131	223	6
307 Bhaktapur						
Total	458	21	154	96	187	0
Municipality	458	21	154	96	187	0

1) NSIC stands for Nepal Standard Industrial Classification.

2) Establishments only answered "BP4.1 Building/room occupied area using for Business is 1:Yes".

3) Includes "Not reported ", "Unknown" and so on.

Table 8-1 Number of Establishments by Section of Industrial Classification, Area of Business Place and Local Level

District and Local Level	Section of NSIC ¹⁾					
	K					
	Financial and Insurance					
	Area of Business Place (Building/Room)					
	Total ²⁾	Less than 100 Ft2	100 to 299 Ft2	300 to 499 Ft2	500Ft2 and above	Not Stated ³⁾
308 Lalitpur						
Total	484	24	121	89	250	0
Metropolitan City	341	20	67	54	200	0
Municipality	119	1	41	33	44	0
Rural Municipality	24	3	13	2	6	0
309 Kavrepalanchok						
Total	431	14	162	87	165	3
Municipality	369	12	131	78	145	3
Rural Municipality	62	2	31	9	20	0
310 Ramechhap						
Total	135	20	51	16	48	0
Municipality	66	8	16	10	32	0
Rural Municipality	69	12	35	6	16	0
311 Sindhuli						
Total	166	9	69	37	51	0
Municipality	97	4	31	21	41	0
Rural Municipality	69	5	38	16	10	0
312 Makwanpur						
Total	314	5	115	53	141	0
Sub-Metropolitan City	195	2	68	29	96	0
Municipality	34	1	17	10	6	0
Rural Municipality	85	2	30	14	39	0
313 Chitawan						
Total	435	13	125	79	217	1
Metropolitan City	245	7	68	41	129	0
Municipality	184	5	57	36	85	1
Rural Municipality	6	1	0	2	3	0

1) NSIC stands for Nepal Standard Industrial Classification.

2) Establishments only answered "BP4.1 Building/room occupied area using for Business is 1:Yes".

3) Includes "Not reported ", "Unknown" and so on.

Table 8-1 Number of Establishments by Section of Industrial Classification, Area of Business Place and Local Level

District and Local Level	Section of NSIC ¹⁾					
	K					
	Financial and Insurance					
	Area of Business Place (Building/Room)					
	Total ²⁾	Less than 100 Ft2	100 to 299 Ft2	300 to 499 Ft2	500Ft2 and above	Not Stated ³⁾
Dolakha District	192	21	104	20	47	0
30101 GAURISHANKAR RURAL MUNICIPALITY	7	0	6	1	0	0
30102 BIGU RURAL MUNICIPALITY	5	0	4	1	0	0
30103 KALINCHOWK RURAL MUNICIPALITY	25	7	15	0	3	0
30104 BAITEDHAR RURAL MUNICIPALITY	21	0	8	2	11	0
30105 JIRI MUNICIPALITY	21	0	12	3	6	0
30106 TAMAKOSHI RURAL MUNICIPALITY	20	1	14	2	3	0
30107 MELUNG RURAL MUNICIPALITY	13	2	10	0	1	0
30108 SHAILUNG RURAL MUNICIPALITY	11	1	8	0	2	0
30109 BHIMESHWOR MUNICIPALITY	69	10	27	11	21	0
Sindhupalchok District	195	13	98	33	51	0
30201 BHOOTEKOSHI RURAL MUNICIPALITY	1	0	1	0	0	0
30202 JUGAL RURAL MUNICIPALITY	5	0	3	0	2	0
30203 PANCHPOKHARI THANGPAL RURAL MUNICIPALITY	14	0	8	2	4	0
30204 HELAMBU RURAL MUNICIPALITY	5	0	4	0	1	0
30205 MELANCHI MUNICIPALITY	42	8	26	7	1	0
30206 INDRAWOTI RURAL MUNICIPALITY	18	1	12	1	4	0
30207 CHOUTARA SANGACHOWKGADHI MUNICIPALITY	45	2	19	9	15	0
30208 BALEPHI RURAL MUNICIPALITY	7	0	2	3	2	0
30209 BAHRABISE MUNICIPALITY	29	1	8	4	16	0
30210 TRIPURASUNDARI RURAL MUNICIPALITY	7	0	5	1	1	0
30211 LISANKHU PAKHAR RURAL MUNICIPALITY	10	1	4	4	1	0
30212 SUNKOSHI RURAL MUNICIPALITY	12	0	6	2	4	0
Rasuwa District	32	0	10	7	15	0
30301 GOSAIKUNDA RURAL MUNICIPALITY	13	0	6	3	4	0
30302 AMACHHODINMO RURAL MUNICIPALITY	1	0	1	0	0	0
30303 UTTARGAYA RURAL MUNICIPALITY	12	0	1	2	9	0
30304 KALIKA RURAL MUNICIPALITY	6	0	2	2	2	0
30305 NAUKUNDA RURAL MUNICIPALITY	0	0	0	0	0	0
Dhading District	195	9	87	29	70	0
30401 RUBI VALLEY RURAL MUNICIPALITY	1	0	0	1	0	0
30402 KHANIYABAS RURAL MUNICIPALITY	0	0	0	0	0	0
30403 GANGA JAMUNA RURAL MUNICIPALITY	10	0	7	2	1	0
30404 TRIPURASUNDARI RURAL MUNICIPALITY	19	1	9	2	7	0
30405 NETRAWATI DABAJONG RURAL MUNICIPALITY	9	0	6	2	1	0
30406 NILKHANDA MUNICIPALITY	51	3	20	7	21	0
30407 JWALAMUKHI RURAL MUNICIPALITY	14	0	12	2	0	0
30408 SIDDHALEK RURAL MUNICIPALITY	8	0	4	1	3	0
30409 BENIGHAT RORANG RURAL MUNICIPALITY	11	0	6	0	5	0
30410 GAJURI RURAL MUNICIPALITY	23	2	3	5	13	0
30411 GALCHHI RURAL MUNICIPALITY	19	2	8	1	8	0
30412 THAKRE RURAL MUNICIPALITY	6	1	3	0	2	0
30413 DHUNIBENSHI MUNICIPALITY	24	0	9	6	9	0
Nuwakot District	223	8	112	38	65	0
30501 DUPCHESHWOR RURAL MUNICIPALITY	7	0	3	2	2	0
30502 TADI RURAL MUNICIPALITY	15	0	11	3	1	0
30503 SURYAGADHI RURAL MUNICIPALITY	12	1	9	2	0	0
30504 BIDUR MUNICIPALITY	87	0	35	20	32	0
30505 KISPANG RURAL MUNICIPALITY	3	0	3	0	0	0
30506 MYAGANG RURAL MUNICIPALITY	6	2	2	0	2	0
30507 TARAKESHWOR RURAL MUNICIPALITY	6	0	4	1	1	0
30508 BELKOTGADHI MUNICIPALITY	42	2	27	7	6	0
30509 LIKHU RURAL MUNICIPALITY	12	1	4	2	5	0
30510 PANCHAKANYA RURAL MUNICIPALITY	9	2	7	0	0	0
30511 SHIVAPURI RURAL MUNICIPALITY	6	0	3	0	3	0
30512 KAKANI RURAL MUNICIPALITY	18	0	4	1	13	0

1) NSIC stands for Nepal Standard Industrial Classification.

2) Establishments only answered "BP4.1 Building/room occupied area using for Business is 1:Yes".

3) Includes "Not reported", "Unknown" and so on.

Table 8-1 Number of Establishments by Section of Industrial Classification, Area of Business Place and Local Level

District and Local Level	Section of NSIC ¹⁾					
	K					
	Financial and Insurance					
	Area of Business Place (Building/Room)					
	Total ²⁾	Less than 100 Ft2	100 to 299 Ft2	300 to 499 Ft2	500Ft2 and above	Not Stated ³⁾
Kathmandu District	2,530	162	641	420	1,301	6
30601 SHANKHARAPUR MUNICIPALITY	26	0	13	5	8	0
30602 KAGESHWORI MANAHARA MUNICIPALITY	38	3	17	8	10	0
30603 GOKARNESHWOR MUNICIPALITY	88	2	26	17	43	0
30604 BUDHANILKHANTHA MUNICIPALITY	88	7	36	15	29	1
30605 TOKHA MUNICIPALITY	112	8	34	20	47	3
30606 TARAKESHWOR MUNICIPALITY	41	7	20	7	7	0
30607 NAGARJUN MUNICIPALITY	30	1	6	8	15	0
30608 KATHMANDU METROPOLITIAN CITY	1,871	120	384	289	1,078	0
30609 KIRTIPUR MUNICIPALITY	86	6	38	20	21	1
30610 CHANDRAGIRI MUNICIPALITY	128	7	59	28	33	1
30611 DAKSHINKALI MUNICIPALITY	22	1	8	3	10	0
Bhaktapur District	458	21	154	96	187	0
30701 CHANGUNARAYAN MUNICIPALITY	43	2	27	7	7	0
30702 BHAKTAPUR MUNICIPALITY	178	14	56	43	65	0
30703 MADHYAPUR THIMI MUNICIPALITY	128	2	42	24	60	0
30704 SURYABINAYAK MUNICIPALITY	109	3	29	22	55	0
Lalitpur District	484	24	121	89	250	0
30801 MAHALAXMI MUNICIPALITY	53	1	21	14	17	0
30802 LALITPUR METROPOLITIAN CITY	341	20	67	54	200	0
30803 GODAWARI MUNICIPALITY	66	0	20	19	27	0
30804 KONJYOSOM RURAL MUNICIPALITY	4	0	2	1	1	0
30805 MAHANKAL RURAL MUNICIPALITY	11	3	6	1	1	0
30806 BAGMATI RURAL MUNICIPALITY	9	0	5	0	4	0
Kavrepalanchok District	431	14	162	87	165	3
30901 CHAURI DEURALI RURAL MUNICIPALITY	5	0	4	0	1	0
30902 BHUMLU RURAL MUNICIPALITY	19	0	11	3	5	0
30903 MANDAN DEUPUR MUNICIPALITY	26	1	12	1	12	0
30904 BANEPA MUNICIPALITY	195	4	54	51	86	0
30905 DHULIKHEL MUNICIPALITY	29	1	10	8	10	0
30906 PANCHKHAL MUNICIPALITY	37	4	15	5	12	1
30907 TEMAL RURAL MUNICIPALITY	7	0	4	2	1	0
30908 NAMOBUDDHA MUNICIPALITY	28	0	14	5	8	1
30909 PANAUTI MUNICIPALITY	54	2	26	8	17	1
30910 BETHANCHOWK RURAL MUNICIPALITY	12	0	5	0	7	0
30911 ROSHI RURAL MUNICIPALITY	15	2	4	3	6	0
30912 MAHABHARAT RURAL MUNICIPALITY	2	0	2	0	0	0
30913 KHANIKHOLA RURAL MUNICIPALITY	2	0	1	1	0	0
Ramechhap District	135	20	51	16	48	0
31001 UMAKUNDA RURAL MUNICIPALITY	9	0	5	1	3	0
31002 GOKULGANGA RURAL MUNICIPALITY	17	5	9	0	3	0
31003 LIKHU TAMAKOSHI RURAL MUNICIPALITY	20	7	8	1	4	0
31004 RAMECHHAP MUNICIPALITY	27	7	9	4	7	0
31005 MANTHALI MUNICIPALITY	39	1	7	6	25	0
31006 KHANDADEVI RURAL MUNICIPALITY	8	0	3	3	2	0
31007 DORAMBA RURAL MUNICIPALITY	9	0	4	1	4	0
31008 SUNAPATI RURAL MUNICIPALITY	6	0	6	0	0	0
Sindhuli District	166	9	69	37	51	0
31101 DUDHOULI MUNICIPALITY	20	0	8	3	9	0
31102 PHIKKAL RURAL MUNICIPALITY	10	2	7	0	1	0
31103 TINPATAN RURAL MUNICIPALITY	15	0	9	4	2	0
31104 GOLANJOR RURAL MUNICIPALITY	22	2	12	5	3	0
31105 KAMALAMAI MUNICIPALITY	77	4	23	18	32	0
31106 SUNKOSHI RURAL MUNICIPALITY	9	0	5	3	1	0
31107 GHYANGLEKHA RURAL MUNICIPALITY	4	1	0	1	2	0
31108 MARIN RURAL MUNICIPALITY	9	0	5	3	1	0
31109 HARIHARPURGAGHI RURAL MUNICIPALITY	0	0	0	0	0	0

1) NSIC stands for Nepal Standard Industrial Classification.

2) Establishments only answered "BP4.1 Building/room occupied area using for Business is 1:Yes".

3) Includes "Not reported ", "Unknown" and so on.

Table 8-1 Number of Establishments by Section of Industrial Classification, Area of Business Place and Local Level

District and Local Level	Section of NSIC ¹⁾					
	K					
	Financial and Insurance					
	Area of Business Place (Building/Room)					
	Total ²⁾	Less than 100 Ft2	100 to 299 Ft2	300 to 499 Ft2	500Ft2 and above	Not Stated ³⁾
Makwanpur District	314	5	115	53	141	0
31201 INDRASAROWAR RURAL MUNICIPALITY	9	0	2	0	7	0
31202 THAHA MUNICIPALITY	34	1	17	10	6	0
31203 KAILASH RURAL MUNICIPALITY	5	0	3	1	1	0
31204 RAKSIRANG RURAL MUNICIPALITY	2	0	0	1	1	0
31205 MANAHARI RURAL MUNICIPALITY	21	0	4	4	13	0
31206 HETAUDA SUB-METROPOLITIAN CITY	195	2	68	29	96	0
31207 BHIMPHEDE RURAL MUNICIPALITY	15	0	3	3	9	0
31208 MAKAWANPURGADHI RURAL MUNICIPALITY	10	0	5	1	4	0
31209 BAKAIYA RURAL MUNICIPALITY	13	1	9	2	1	0
31210 BAGMATI RURAL MUNICIPALITY	10	1	4	2	3	0
Chitawan District	435	13	125	79	217	1
31301 RAPTI MUNICIPALITY	37	0	12	6	19	0
31302 KALIKA MUNICIPALITY	25	1	9	6	9	0
31303 ICHCHHA KAMANA RURAL MUNICIPALITY	6	1	0	2	3	0
31304 BHARATPUR METROPOLITIAN CITY	245	7	68	41	129	0
31305 RATNANAGAR MUNICIPALITY	57	3	18	6	30	0
31306 KHAIRAHANI MUNICIPALITY	51	1	11	16	23	0
31307 MADI MUNICIPALITY	14	0	7	2	4	1

1) NSIC stands for Nepal Standard Industrial Classification.

2) Establishments only answered "BP4.1 Building/room occupied area using for Business is 1:Yes".

3) Includes "Not reported ", "Unknown" and so on.

Table 8-1 Number of Establishments by Section of Industrial Classification, Area of Business Place and Local Level

District and Local Level	Section of NSIC ¹⁾					
	P					
	Education					
	Area of Business Place (Building/Room)					
	Total ²⁾	Less than 100 Ft ²	100 to 299 Ft ²	300 to 499 Ft ²	500Ft ² and above	Not Stated ³⁾
Bagamati Province						
Total	9,261	203	903	863	7,266	26
Metropolitan City	2,539	105	388	386	1,659	1
Sub-Metropolitan City	211	4	30	27	150	0
Municipality	3,398	69	313	240	2,754	22
Rural Municipality	3,113	25	172	210	2,703	3
301 Dolakha						
Total	397	4	36	48	309	0
Municipality	110	3	9	14	84	0
Rural Municipality	287	1	27	34	225	0
302 Sindhupalchok						
Total	574	6	36	39	493	0
Municipality	238	3	15	14	206	0
Rural Municipality	336	3	21	25	287	0
303 Rasuwa						
Total	84	0	5	2	77	0
Rural Municipality	84	0	5	2	77	0
304 Dhading						
Total	604	5	38	46	514	1
Municipality	159	0	12	9	138	0
Rural Municipality	445	5	26	37	376	1
305 Nuwakot						
Total	564	2	51	38	473	0
Municipality	168	0	15	10	143	0
Rural Municipality	396	2	36	28	330	0
306 Kathmandu						
Total	2,517	108	385	353	1,651	20
Metropolitan City	1,621	75	266	292	988	0
Municipality	896	33	119	61	663	20
307 Bhaktapur						
Total	489	15	58	38	378	0
Municipality	489	15	58	38	378	0

1) NSIC stands for Nepal Standard Industrial Classification.

2) Establishments only answered "BP4.1 Building/room occupied area using for Business is 1:Yes".

3) Includes "Not reported ", "Unknown" and so on.

Table 8-1 Number of Establishments by Section of Industrial Classification, Area of Business Place and Local Level

District and Local Level	Section of NSIC ¹⁾					
	P					
	Education					
	Area of Business Place (Building/Room)					
	Total ²⁾	Less than 100 Ft ²	100 to 299 Ft ²	300 to 499 Ft ²	500Ft ² and above	Not Stated ³⁾
308 Lalitpur						
Total	805	31	96	55	621	2
Metropolitan City	508	27	73	36	371	1
Municipality	201	3	17	16	164	1
Rural Municipality	96	1	6	3	86	0
309 Kavrepalanchok						
Total	709	5	29	45	630	0
Municipality	371	5	20	28	318	0
Rural Municipality	338	0	9	17	312	0
310 Ramechhap						
Total	424	7	22	31	364	0
Municipality	146	3	11	16	116	0
Rural Municipality	278	4	11	15	248	0
311 Sindhuli						
Total	640	5	19	21	595	0
Municipality	231	0	7	12	212	0
Rural Municipality	409	5	12	9	383	0
312 Makwanpur						
Total	663	8	49	51	554	1
Sub-Metropolitan City	211	4	30	27	150	0
Municipality	57	0	0	3	53	1
Rural Municipality	395	4	19	21	351	0
313 Chitawan						
Total	791	7	79	96	607	2
Metropolitan City	410	3	49	58	300	0
Municipality	332	4	30	19	279	0
Rural Municipality	49	0	0	19	28	2

1) NSIC stands for Nepal Standard Industrial Classification.

2) Establishments only answered "BP4.1 Building/room occupied area using for Business is 1:Yes".

3) Includes "Not reported ", "Unknown" and so on.

Table 8-1 Number of Establishments by Section of Industrial Classification, Area of Business Place and Local Level

District and Local Level	Section of NSIC ¹⁾					
	P					
	Education					
	Area of Business Place (Building/Room)					
	Total ²⁾	Less than 100 Ft2	100 to 299 Ft2	300 to 499 Ft2	500Ft2 and above	Not Stated ³⁾
Dolakha District	397	4	36	48	309	0
30101 GAURISHANKAR RURAL MUNICIPALITY	48	0	9	8	31	0
30102 BIGU RURAL MUNICIPALITY	41	1	1	9	30	0
30103 KALINCHOWK RURAL MUNICIPALITY	55	0	8	5	42	0
30104 BAITEDHAR RURAL MUNICIPALITY	35	0	1	2	32	0
30105 JIRI MUNICIPALITY	36	0	2	5	29	0
30106 TAMAKOSHI RURAL MUNICIPALITY	37	0	2	1	34	0
30107 MELUNG RURAL MUNICIPALITY	38	0	5	4	29	0
30108 SHAILUNG RURAL MUNICIPALITY	33	0	1	5	27	0
30109 BHIMESHWOR MUNICIPALITY	74	3	7	9	55	0
Sindhupalchok District	574	6	36	39	493	0
30201 BHOTEKOSHI RURAL MUNICIPALITY	30	0	6	0	24	0
30202 JUGAL RURAL MUNICIPALITY	44	0	3	7	34	0
30203 PANCHPOKHARI THANGPAL RURAL MUNICIPALITY	35	0	1	1	33	0
30204 HELAMBU RURAL MUNICIPALITY	36	1	4	5	26	0
30205 MELANCHI MUNICIPALITY	84	1	1	5	77	0
30206 INDRAWOTI RURAL MUNICIPALITY	56	2	2	1	51	0
30207 CHOUTARA SANGACHOWKGADHI MUNICIPALITY	93	1	6	6	80	0
30208 BALEPHI RURAL MUNICIPALITY	32	0	1	3	28	0
30209 BAHRABISE MUNICIPALITY	61	1	8	3	49	0
30210 TRIPURASUNDARI RURAL MUNICIPALITY	30	0	0	3	27	0
30211 LISANKHU PAKHAR RURAL MUNICIPALITY	30	0	1	0	29	0
30212 SUNKOSHI RURAL MUNICIPALITY	43	0	3	5	35	0
Rasuwa District	84	0	5	2	77	0
30301 GOSAIKUNDA RURAL MUNICIPALITY	9	0	3	0	6	0
30302 AMACHHODINMO RURAL MUNICIPALITY	12	0	0	0	12	0
30303 UTTARGAYA RURAL MUNICIPALITY	20	0	0	2	18	0
30304 KALIKA RURAL MUNICIPALITY	15	0	2	0	13	0
30305 NAUKUNDA RURAL MUNICIPALITY	28	0	0	0	28	0
Dhading District	604	5	38	46	514	1
30401 RUBI VALLEY RURAL MUNICIPALITY	23	0	3	6	14	0
30402 KHANIYABAS RURAL MUNICIPALITY	28	0	1	1	26	0
30403 GANGA JAMUNA RURAL MUNICIPALITY	52	0	3	6	43	0
30404 TRIPURASUNDARI RURAL MUNICIPALITY	41	1	1	1	38	0
30405 NETRAWATI DABAJONG RURAL MUNICIPALITY	29	0	0	3	26	0
30406 NILKHANDA MUNICIPALITY	113	0	11	7	95	0
30407 JWALAMUKHI RURAL MUNICIPALITY	46	0	1	0	45	0
30408 SIDDHALEK RURAL MUNICIPALITY	49	1	5	2	41	0
30409 BENIGHAT RORANG RURAL MUNICIPALITY	60	0	6	9	45	0
30410 GAJURI RURAL MUNICIPALITY	44	1	1	3	39	0
30411 GALCHHI RURAL MUNICIPALITY	35	1	1	3	29	1
30412 THAKRE RURAL MUNICIPALITY	38	1	4	3	30	0
30413 DHUNIBENSHI MUNICIPALITY	46	0	1	2	43	0
Nuwakot District	564	2	51	38	473	0
30501 DUPCHESHWOR RURAL MUNICIPALITY	61	0	6	1	54	0
30502 TADI RURAL MUNICIPALITY	45	1	9	6	29	0
30503 SURYAGADHI RURAL MUNICIPALITY	35	0	2	3	30	0
30504 BIDUR MUNICIPALITY	105	0	13	7	85	0
30505 KISPANG RURAL MUNICIPALITY	27	0	1	2	24	0
30506 MYAGANG RURAL MUNICIPALITY	29	0	4	3	22	0
30507 TARAKESHWOR RURAL MUNICIPALITY	37	0	3	2	32	0
30508 BELKOTGADHI MUNICIPALITY	63	0	2	3	58	0
30509 LIKHU RURAL MUNICIPALITY	26	0	0	2	24	0
30510 PANCHAKANYA RURAL MUNICIPALITY	33	0	7	0	26	0
30511 SHIVAPURI RURAL MUNICIPALITY	54	0	4	6	44	0
30512 KAKANI RURAL MUNICIPALITY	49	1	0	3	45	0

1) NSIC stands for Nepal Standard Industrial Classification.

2) Establishments only answered "BP4.1 Building/room occupied area using for Business is 1:Yes".

3) Includes "Not reported", "Unknown" and so on.

Table 8-1 Number of Establishments by Section of Industrial Classification, Area of Business Place and Local Level

District and Local Level	Section of NSIC ¹⁾					
	P					
	Education					
	Area of Business Place (Building/Room)					
	Total ²⁾	Less than 100 Ft2	100 to 299 Ft2	300 to 499 Ft2	500Ft2 and above	Not Stated ³⁾
Kathmandu District	2,517	108	385	353	1,651	20
30601 SHANKHARAPUR MUNICIPALITY	21	0	0	1	20	0
30602 KAGESHWORI MANAHARA MUNICIPALITY	45	0	5	1	39	0
30603 GOKARNESHWOR MUNICIPALITY	116	1	14	9	92	0
30604 BUDHANILKHANDA MUNICIPALITY	168	6	20	5	126	11
30605 TOKHA MUNICIPALITY	132	8	10	25	84	5
30606 TARAKESHWOR MUNICIPALITY	67	4	8	1	54	0
30607 NAGARJUN MUNICIPALITY	103	6	7	6	83	1
30608 KATHMANDU METROPOLITAN CITY	1,621	75	266	292	988	0
30609 KIRTIPUR MUNICIPALITY	103	8	27	6	59	3
30610 CHANDRAGIRI MUNICIPALITY	106	0	25	7	74	0
30611 DAKSHINKALI MUNICIPALITY	35	0	3	0	32	0
Bhaktapur District	489	15	58	38	378	0
30701 CHANGUNARAYAN MUNICIPALITY	76	1	7	1	67	0
30702 BHAKTAPUR MUNICIPALITY	165	5	26	16	118	0
30703 MADHYAPUR THIMI MUNICIPALITY	127	4	14	12	97	0
30704 SURYABINAYAK MUNICIPALITY	121	5	11	9	96	0
Lalitpur District	805	31	96	55	621	2
30801 MAHALAXMI MUNICIPALITY	92	1	7	12	71	1
30802 LALITPUR METROPOLITAN CITY	508	27	73	36	371	1
30803 GODAWARI MUNICIPALITY	109	2	10	4	93	0
30804 KONJYOSOM RURAL MUNICIPALITY	18	0	3	2	13	0
30805 MAHANKAL RURAL MUNICIPALITY	28	0	1	0	27	0
30806 BAGMATI RURAL MUNICIPALITY	50	1	2	1	46	0
Kavrepalanchok District	709	5	29	45	630	0
30901 CHAURI DEURALI RURAL MUNICIPALITY	57	0	0	3	54	0
30902 BHUMLU RURAL MUNICIPALITY	43	0	0	1	42	0
30903 MANDAN DEUPUR MUNICIPALITY	50	0	2	2	46	0
30904 BANEPA MUNICIPALITY	103	5	9	15	74	0
30905 DHULIKHEL MUNICIPALITY	49	0	1	2	46	0
30906 PANCHKHAL MUNICIPALITY	53	0	2	3	48	0
30907 TEMAL RURAL MUNICIPALITY	44	0	0	3	41	0
30908 NAMOBUDDHA MUNICIPALITY	55	0	1	4	50	0
30909 PANAUTI MUNICIPALITY	61	0	5	2	54	0
30910 BETHANCHOWK RURAL MUNICIPALITY	34	0	2	0	32	0
30911 ROSHI RURAL MUNICIPALITY	70	0	2	5	63	0
30912 MAHABHARAT RURAL MUNICIPALITY	52	0	3	3	46	0
30913 KHANIKHOLA RURAL MUNICIPALITY	38	0	2	2	34	0
Ramechhap District	424	7	22	31	364	0
31001 UMAKUNDA RURAL MUNICIPALITY	41	0	3	1	37	0
31002 GOKULGANGA RURAL MUNICIPALITY	42	2	3	2	35	0
31003 LIKHU TAMAKOSHI RURAL MUNICIPALITY	46	0	0	5	41	0
31004 RAMECHHAP MUNICIPALITY	63	1	3	7	52	0
31005 MANTHALI MUNICIPALITY	83	2	8	9	64	0
31006 KHANDADEVI RURAL MUNICIPALITY	57	0	1	1	55	0
31007 DORAMBA RURAL MUNICIPALITY	56	0	2	4	50	0
31008 SUNAPATI RURAL MUNICIPALITY	36	2	2	2	30	0
Sindhuli District	640	5	19	21	595	0
31101 DUDHOULI MUNICIPALITY	96	0	1	2	93	0
31102 PHIKKAL RURAL MUNICIPALITY	55	3	7	5	40	0
31103 TINPATAN RURAL MUNICIPALITY	100	0	0	1	99	0
31104 GOLANJOR RURAL MUNICIPALITY	64	0	1	3	60	0
31105 KAMALAMAI MUNICIPALITY	135	0	6	10	119	0
31106 SUNKOSHI RURAL MUNICIPALITY	55	1	3	0	51	0
31107 GHYANGLEKHA RURAL MUNICIPALITY	34	1	1	0	32	0
31108 MARIN RURAL MUNICIPALITY	49	0	0	0	49	0
31109 HARIHARPURGAGHI RURAL MUNICIPALITY	52	0	0	0	52	0

1) NSIC stands for Nepal Standard Industrial Classification.

2) Establishments only answered "BP4.1 Building/room occupied area using for Business is 1:Yes".

3) Includes "Not reported", "Unknown" and so on.

Table 8-1 Number of Establishments by Section of Industrial Classification, Area of Business Place and Local Level

District and Local Level	Section of NSIC ¹⁾					
	P					
	Education					
	Area of Business Place (Building/Room)					
	Total ²⁾	Less than 100 Ft2	100 to 299 Ft2	300 to 499 Ft2	500Ft2 and above	Not Stated ³⁾
Makwanpur District	663	8	49	51	554	1
31201 INDRASAROWAR RURAL MUNICIPALITY	25	0	3	0	22	0
31202 THAHA MUNICIPALITY	57	0	0	3	53	1
31203 KAILASH RURAL MUNICIPALITY	45	1	3	6	35	0
31204 RAKSIRANG RURAL MUNICIPALITY	47	0	1	0	46	0
31205 MANAHARI RURAL MUNICIPALITY	45	1	3	0	41	0
31206 HETAUDA SUB-METROPOLITIAN CITY	211	4	30	27	150	0
31207 BHIMPHEDE RURAL MUNICIPALITY	54	0	1	3	50	0
31208 MAKAWANPURGADHI RURAL MUNICIPALITY	46	0	2	7	37	0
31209 BAKAIYA RURAL MUNICIPALITY	82	1	4	5	72	0
31210 BAGMATI RURAL MUNICIPALITY	51	1	2	0	48	0
Chitawan District	791	7	79	96	607	2
31301 RAPTI MUNICIPALITY	74	0	7	4	63	0
31302 KALIKA MUNICIPALITY	49	2	4	2	41	0
31303 ICHCHHA KAMANA RURAL MUNICIPALITY	49	0	0	19	28	2
31304 BHARATPUR METROPOLITIAN CITY	410	3	49	58	300	0
31305 RATNANAGAR MUNICIPALITY	88	1	10	11	66	0
31306 KHAIRAHANI MUNICIPALITY	68	1	6	1	60	0
31307 MADI MUNICIPALITY	53	0	3	1	49	0

1) NSIC stands for Nepal Standard Industrial Classification.

2) Establishments only answered "BP4.1 Building/room occupied area using for Business is 1:Yes".

3) Includes "Not reported ", "Unknown" and so on.

Table 8-1 Number of Establishments by Section of Industrial Classification, Area of Business Place and Local Level

District and Local Level	Section of NSIC ¹⁾					
	Q					
	Human Health and Social Work					
	Area of Business Place (Building/Room)					
	Total ²⁾	Less than 100 Ft2	100 to 299 Ft2	300 to 499 Ft2	500Ft2 and above	Not Stated ³⁾
Bagamati Province						
Total	3,228	235	1,136	447	1,398	12
Metropolitan City	865	57	226	129	450	3
Sub-Metropolitan City	172	15	106	16	35	0
Municipality	1,210	85	421	178	521	5
Rural Municipality	981	78	383	124	392	4
301 Dolakha						
Total	192	23	91	25	53	0
Municipality	56	8	19	8	21	0
Rural Municipality	136	15	72	17	32	0
302 Sindhupalchok						
Total	220	11	83	51	75	0
Municipality	94	7	28	25	34	0
Rural Municipality	126	4	55	26	41	0
303 Rasuwa						
Total	27	0	2	4	21	0
Rural Municipality	27	0	2	4	21	0
304 Dhading						
Total	226	26	92	32	75	1
Municipality	45	4	16	10	15	0
Rural Municipality	181	22	76	22	60	1
305 Nuwakot						
Total	159	3	49	12	95	0
Municipality	45	0	16	3	26	0
Rural Municipality	114	3	33	9	69	0
306 Kathmandu						
Total	775	57	221	123	369	5
Metropolitan City	469	35	112	80	242	0
Municipality	306	22	109	43	127	5
307 Bhaktapur						
Total	189	11	86	23	69	0
Municipality	189	11	86	23	69	0

1) NSIC stands for Nepal Standard Industrial Classification.

2) Establishments only answered "BP4.1 Building/room occupied area using for Business is 1:Yes".

3) Includes "Not reported ", "Unknown" and so on.

Table 8-1 Number of Establishments by Section of Industrial Classification, Area of Business Place and Local Level

District and Local Level	Section of NSIC ¹⁾					
	Q					
	Human Health and Social Work					
	Area of Business Place (Building/Room)					
	Total ²⁾	Less than 100 Ft ²	100 to 299 Ft ²	300 to 499 Ft ²	500Ft ² and above	Not Stated ³⁾
308 Lalitpur						
Total	303	27	84	35	154	3
Metropolitan City	197	16	42	25	111	3
Municipality	72	4	26	9	33	0
Rural Municipality	34	7	16	1	10	0
309 Kavrepalanchok						
Total	272	17	104	33	118	0
Municipality	150	10	51	18	71	0
Rural Municipality	122	7	53	15	47	0
310 Ramechhap						
Total	111	5	28	20	58	0
Municipality	40	0	9	8	23	0
Rural Municipality	71	5	19	12	35	0
311 Sindhuli						
Total	157	14	54	20	69	0
Municipality	76	6	25	13	32	0
Rural Municipality	81	8	29	7	37	0
312 Makwanpur						
Total	258	18	131	28	80	1
Sub-Metropolitan City	172	15	106	16	35	0
Municipality	12	0	2	3	7	0
Rural Municipality	74	3	23	9	38	1
313 Chitawan						
Total	339	23	111	41	162	2
Metropolitan City	199	6	72	24	97	0
Municipality	125	13	34	15	63	0
Rural Municipality	15	4	5	2	2	2

1) NSIC stands for Nepal Standard Industrial Classification.

2) Establishments only answered "BP4.1 Building/room occupied area using for Business is 1:Yes".

3) Includes "Not reported ", "Unknown" and so on.

Table 8-1 Number of Establishments by Section of Industrial Classification, Area of Business Place and Local Level

District and Local Level	Section of NSIC ¹⁾					
	Q					
	Human Health and Social Work					
	Area of Business Place (Building/Room)					
	Total ²⁾	Less than 100 Ft2	100 to 299 Ft2	300 to 499 Ft2	500Ft2 and above	Not Stated ³⁾
Dolakha District	192	23	91	25	53	0
30101 GAURISHANKAR RURAL MUNICIPALITY	10	0	2	3	5	0
30102 BIGU RURAL MUNICIPALITY	11	0	1	4	6	0
30103 KALINCHOWK RURAL MUNICIPALITY	33	8	19	1	5	0
30104 BAITEDHAR RURAL MUNICIPALITY	12	0	3	4	5	0
30105 JIRI MUNICIPALITY	7	1	3	0	3	0
30106 TAMAKOSHI RURAL MUNICIPALITY	31	5	20	1	5	0
30107 MELUNG RURAL MUNICIPALITY	27	1	23	1	2	0
30108 SHAILUNG RURAL MUNICIPALITY	12	1	4	3	4	0
30109 BHIMESHWOR MUNICIPALITY	49	7	16	8	18	0
Sindhupalchok District	220	11	83	51	75	0
30201 BHOTEKOSHI RURAL MUNICIPALITY	8	0	3	3	2	0
30202 JUGAL RURAL MUNICIPALITY	8	0	1	3	4	0
30203 PANCHPOKHARI THANGPAL RURAL MUNICIPALITY	18	1	6	5	6	0
30204 HELAMBU RURAL MUNICIPALITY	8	0	4	0	4	0
30205 MELANCHI MUNICIPALITY	33	5	10	10	8	0
30206 INDRAWOTI RURAL MUNICIPALITY	22	2	10	1	9	0
30207 CHOUTARA SANGACHOWKGADHI MUNICIPALITY	40	2	14	6	18	0
30208 BALEPHI RURAL MUNICIPALITY	10	1	5	2	2	0
30209 BAHRABISE MUNICIPALITY	21	0	4	9	8	0
30210 TRIPURASUNDARI RURAL MUNICIPALITY	9	0	3	5	1	0
30211 LISANKHU PAKHAR RURAL MUNICIPALITY	6	0	1	0	5	0
30212 SUNKOSHI RURAL MUNICIPALITY	37	0	22	7	8	0
Rasuwa District	27	0	2	4	21	0
30301 GOSAIKUNDA RURAL MUNICIPALITY	5	0	2	0	3	0
30302 AMACHHODINMO RURAL MUNICIPALITY	6	0	0	2	4	0
30303 UTTARGAYA RURAL MUNICIPALITY	5	0	0	0	5	0
30304 KALIKA RURAL MUNICIPALITY	4	0	0	0	4	0
30305 NAUKUNDA RURAL MUNICIPALITY	7	0	0	2	5	0
Dhading District	226	26	92	32	75	1
30401 RUBI VALLEY RURAL MUNICIPALITY	16	1	7	4	4	0
30402 KHANIYABAS RURAL MUNICIPALITY	12	6	1	1	4	0
30403 GANGA JAMUNA RURAL MUNICIPALITY	16	2	5	2	7	0
30404 TRIPURASUNDARI RURAL MUNICIPALITY	16	0	7	1	8	0
30405 NETRAWATI DABAJONG RURAL MUNICIPALITY	14	1	4	3	6	0
30406 NILKHANDA MUNICIPALITY	37	4	14	6	13	0
30407 JWALAMUKHI RURAL MUNICIPALITY	23	4	10	1	8	0
30408 SIDDHALEK RURAL MUNICIPALITY	16	0	12	3	1	0
30409 BENIGHAT RORANG RURAL MUNICIPALITY	16	2	7	0	7	0
30410 GAJURI RURAL MUNICIPALITY	19	0	7	2	10	0
30411 GALCHHI RURAL MUNICIPALITY	22	2	14	3	2	1
30412 THAKRE RURAL MUNICIPALITY	11	4	2	2	3	0
30413 DHUNIBENSHI MUNICIPALITY	8	0	2	4	2	0
Nuwakot District	159	3	49	12	95	0
30501 DUPCHESHWOR RURAL MUNICIPALITY	19	0	8	0	11	0
30502 TADI RURAL MUNICIPALITY	12	0	4	0	8	0
30503 SURYAGADHI RURAL MUNICIPALITY	7	1	2	0	4	0
30504 BIDUR MUNICIPALITY	28	0	8	2	18	0
30505 KISPANG RURAL MUNICIPALITY	11	0	3	1	7	0
30506 MYAGANG RURAL MUNICIPALITY	9	0	2	1	6	0
30507 TARAKESHWOR RURAL MUNICIPALITY	9	0	2	0	7	0
30508 BELKOTGADHI MUNICIPALITY	17	0	8	1	8	0
30509 LIKHU RURAL MUNICIPALITY	11	0	5	1	5	0
30510 PANCHAKANYA RURAL MUNICIPALITY	11	1	3	0	7	0
30511 SHIVAPURI RURAL MUNICIPALITY	13	1	1	2	9	0
30512 KAKANI RURAL MUNICIPALITY	12	0	3	4	5	0

1) NSIC stands for Nepal Standard Industrial Classification.

2) Establishments only answered "BP4.1 Building/room occupied area using for Business is 1:Yes".

3) Includes "Not reported", "Unknown" and so on.

Table 8-1 Number of Establishments by Section of Industrial Classification, Area of Business Place and Local Level

District and Local Level	Section of NSIC ¹⁾					
	Q					
	Human Health and Social Work					
	Area of Business Place (Building/Room)					
	Total ²⁾	Less than 100 Ft2	100 to 299 Ft2	300 to 499 Ft2	500Ft2 and above	Not Stated ³⁾
Kathmandu District	775	57	221	123	369	5
30601 SHANKHARAPUR MUNICIPALITY	4	0	2	1	1	0
30602 KAGESHWORI MANAHARA MUNICIPALITY	15	1	8	1	5	0
30603 GOKARNESHWOR MUNICIPALITY	28	0	5	8	15	0
30604 BUDHANILKHANDA MUNICIPALITY	40	4	15	5	16	0
30605 TOKHA MUNICIPALITY	72	9	14	11	35	3
30606 TARAKESHWOR MUNICIPALITY	22	0	13	5	4	0
30607 NAGARJUN MUNICIPALITY	16	0	5	1	10	0
30608 KATHMANDU METROPOLITAN CITY	469	35	112	80	242	0
30609 KIRTIPUR MUNICIPALITY	44	4	19	5	14	2
30610 CHANDRAGIRI MUNICIPALITY	41	4	19	6	12	0
30611 DAKSHINKALI MUNICIPALITY	24	0	9	0	15	0
Bhaktapur District	189	11	86	23	69	0
30701 CHANGUNARAYAN MUNICIPALITY	38	2	24	2	10	0
30702 BHAKTAPUR MUNICIPALITY	54	5	17	8	24	0
30703 MADHYAPUR THIMI MUNICIPALITY	43	0	15	7	21	0
30704 SURYABINAYAK MUNICIPALITY	54	4	30	6	14	0
Lalitpur District	303	27	84	35	154	3
30801 MAHALAXMI MUNICIPALITY	32	3	15	6	8	0
30802 LALITPUR METROPOLITAN CITY	197	16	42	25	111	3
30803 GODAWARI MUNICIPALITY	40	1	11	3	25	0
30804 KONJYOSOM RURAL MUNICIPALITY	20	4	11	1	4	0
30805 MAHANKAL RURAL MUNICIPALITY	10	3	5	0	2	0
30806 BAGMATI RURAL MUNICIPALITY	4	0	0	0	4	0
Kavrepalanchok District	272	17	104	33	118	0
30901 CHAURI DEURALI RURAL MUNICIPALITY	28	3	16	3	6	0
30902 BHUMLU RURAL MUNICIPALITY	29	4	11	4	10	0
30903 MANDAN DEUPUR MUNICIPALITY	16	1	4	5	6	0
30904 BANEPA MUNICIPALITY	42	0	12	9	21	0
30905 DHULIKHEL MUNICIPALITY	14	0	3	1	10	0
30906 PANCHKHAL MUNICIPALITY	24	5	7	0	12	0
30907 TEMAL RURAL MUNICIPALITY	14	0	6	1	7	0
30908 NAMOBUDDHA MUNICIPALITY	17	4	3	2	8	0
30909 PANAUTI MUNICIPALITY	37	0	22	1	14	0
30910 BETHANCHOWK RURAL MUNICIPALITY	10	0	3	0	7	0
30911 ROSHI RURAL MUNICIPALITY	23	0	10	6	7	0
30912 MAHABHARAT RURAL MUNICIPALITY	8	0	3	0	5	0
30913 KHANIKHOLA RURAL MUNICIPALITY	10	0	4	1	5	0
Ramechhap District	111	5	28	20	58	0
31001 UMAKUNDA RURAL MUNICIPALITY	9	1	1	1	6	0
31002 GOKULGANGA RURAL MUNICIPALITY	7	1	1	1	4	0
31003 LIKHU TAMAKOSHI RURAL MUNICIPALITY	11	1	4	1	5	0
31004 RAMECHHAP MUNICIPALITY	19	0	3	4	12	0
31005 MANTHALI MUNICIPALITY	21	0	6	4	11	0
31006 KHANDADEVI RURAL MUNICIPALITY	18	0	6	2	10	0
31007 DORAMBA RURAL MUNICIPALITY	15	0	4	6	5	0
31008 SUNAPATI RURAL MUNICIPALITY	11	2	3	1	5	0
Sindhuli District	157	14	54	20	69	0
31101 DUDHOULI MUNICIPALITY	34	2	8	5	19	0
31102 PHIKKAL RURAL MUNICIPALITY	10	1	4	1	4	0
31103 TINPATAN RURAL MUNICIPALITY	21	4	7	1	9	0
31104 GOLANJOR RURAL MUNICIPALITY	13	1	3	1	8	0
31105 KAMALAMAI MUNICIPALITY	42	4	17	8	13	0
31106 SUNKOSHI RURAL MUNICIPALITY	13	2	5	2	4	0
31107 GHYANGLEKHA RURAL MUNICIPALITY	7	0	1	1	5	0
31108 MARIN RURAL MUNICIPALITY	7	0	3	0	4	0
31109 HARIHARPURGAGHI RURAL MUNICIPALITY	10	0	6	1	3	0

1) NSIC stands for Nepal Standard Industrial Classification.

2) Establishments only answered "BP4.1 Building/room occupied area using for Business is 1:Yes".

3) Includes "Not reported", "Unknown" and so on.

Table 8-1 Number of Establishments by Section of Industrial Classification, Area of Business Place and Local Level

District and Local Level	Section of NSIC ¹⁾					
	Q					
	Human Health and Social Work					
	Area of Business Place (Building/Room)					
	Total ²⁾	Less than 100 Ft2	100 to 299 Ft2	300 to 499 Ft2	500Ft2 and above	Not Stated ³⁾
Makwanpur District	258	18	131	28	80	1
31201 INDRASAROWAR RURAL MUNICIPALITY	6	0	1	0	5	0
31202 THAHA MUNICIPALITY	12	0	2	3	7	0
31203 KAILASH RURAL MUNICIPALITY	5	0	0	2	3	0
31204 RAKSIRANG RURAL MUNICIPALITY	4	0	0	1	3	0
31205 MANAHARI RURAL MUNICIPALITY	11	0	5	0	6	0
31206 HETAUDA SUB-METROPOLITIAN CITY	172	15	106	16	35	0
31207 BHIMPHEDI RURAL MUNICIPALITY	10	1	2	0	6	1
31208 MAKAWANPURGADHI RURAL MUNICIPALITY	10	0	1	3	6	0
31209 BAKAIYA RURAL MUNICIPALITY	18	1	10	1	6	0
31210 BAGMATI RURAL MUNICIPALITY	10	1	4	2	3	0
Chitawan District	339	23	111	41	162	2
31301 RAPTI MUNICIPALITY	17	0	2	7	8	0
31302 KALIKA MUNICIPALITY	20	6	5	1	8	0
31303 ICHCHHA KAMANA RURAL MUNICIPALITY	15	4	5	2	2	2
31304 BHARATPUR METROPOLITIAN CITY	199	6	72	24	97	0
31305 RATNANAGAR MUNICIPALITY	46	4	12	4	26	0
31306 KHAIRAHANI MUNICIPALITY	31	3	12	2	14	0
31307 MADI MUNICIPALITY	11	0	3	1	7	0

1) NSIC stands for Nepal Standard Industrial Classification.

2) Establishments only answered "BP4.1 Building/room occupied area using for Business is 1:Yes".

3) Includes "Not reported ", "Unknown" and so on.

Table 8-1 Number of Establishments by Section of Industrial Classification, Area of Business Place and Local Level

District and Local Level	Section of NSIC ¹⁾					
	L+M+N+R+S					
	Real Estate, Professional & Scientific Activities, Administrative Services, Arts & Entertainment, Other Services					
	Area of Business Place (Building/Room)					
	Total ²⁾	Less than 100 Ft ²	100 to 299 Ft ²	300 to 499 Ft ²	500Ft ² and above	Not Stated ³⁾
Bagamati Province						
Total	21,885	4,793	11,715	1,878	3,440	59
Metropolitan City	10,376	2,712	4,906	927	1,821	10
Sub-Metropolitan City	835	136	537	37	123	2
Municipality	8,507	1,672	5,196	614	981	44
Rural Municipality	2,167	273	1,076	300	515	3
301 Dolakha						
Total	387	68	216	47	55	1
Municipality	187	33	104	17	32	1
Rural Municipality	200	35	112	30	23	0
302 Sindhupalchok						
Total	515	42	278	66	127	2
Municipality	217	29	131	21	35	1
Rural Municipality	298	13	147	45	92	1
303 Rasuwa						
Total	76	5	29	18	24	0
Rural Municipality	76	5	29	18	24	0
304 Dhading						
Total	649	111	292	78	168	0
Municipality	218	36	118	24	40	0
Rural Municipality	431	75	174	54	128	0
305 Nuwakot						
Total	581	52	362	49	115	3
Municipality	292	30	198	19	44	1
Rural Municipality	289	22	164	30	71	2
306 Kathmandu						
Total	10,673	2,730	5,434	863	1,606	40
Metropolitan City	7,040	1,945	3,149	652	1,291	3
Municipality	3,633	785	2,285	211	315	37
307 Bhaktapur						
Total	1,467	305	903	95	162	2
Municipality	1,467	305	903	95	162	2

1) NSIC stands for Nepal Standard Industrial Classification.

2) Establishments only answered "BP4.1 Building/room occupied area using for Business is 1:Yes".

3) Includes "Not reported ", "Unknown" and so on.

Table 8-1 Number of Establishments by Section of Industrial Classification, Area of Business Place and Local Level

District and Local Level	Section of NSIC ¹⁾					
	L+M+N+R+S					
	Real Estate, Professional & Scientific Activities, Administrative Services, Arts & Entertainment, Other Services					
	Area of Business Place (Building/Room)					
	Total ²⁾	Less than 100 Ft ²	100 to 299 Ft ²	300 to 499 Ft ²	500Ft ² and above	Not Stated ³⁾
308 Lalitpur						
Total	2,560	556	1,323	229	447	5
Metropolitan City	1,989	488	929	175	393	4
Municipality	506	60	353	45	47	1
Rural Municipality	65	8	41	9	7	0
309 Kavrepalanchok						
Total	879	190	428	104	156	1
Municipality	716	172	331	84	128	1
Rural Municipality	163	18	97	20	28	0
310 Ramechhap						
Total	297	49	130	44	74	0
Municipality	95	18	43	18	16	0
Rural Municipality	202	31	87	26	58	0
311 Sindhuli						
Total	364	72	217	22	53	0
Municipality	237	50	136	16	35	0
Rural Municipality	127	22	81	6	18	0
312 Makwanpur						
Total	1,218	206	720	95	195	2
Sub-Metropolitan City	835	136	537	37	123	2
Municipality	103	31	50	9	13	0
Rural Municipality	280	39	133	49	59	0
313 Chitawan						
Total	2,219	407	1,383	168	258	3
Metropolitan City	1,347	279	828	100	137	3
Municipality	836	123	544	55	114	0
Rural Municipality	36	5	11	13	7	0

1) NSIC stands for Nepal Standard Industrial Classification.

2) Establishments only answered "BP4.1 Building/room occupied area using for Business is 1:Yes".

3) Includes "Not reported ", "Unknown" and so on.

Table 8-1 Number of Establishments by Section of Industrial Classification, Area of Business Place and Local Level

District and Local Level	Section of NSIC ¹⁾					
	L+M+N+R+S					
	Real Estate, Professional & Scientific Activities, Administrative Services, Arts & Entertainment, Other Services					
	Area of Business Place (Building/Room)					
	Total ²⁾	Less than 100 Ft ²	100 to 299 Ft ²	300 to 499 Ft ²	500Ft ² and above	Not Stated ³⁾
Dolakha District	387	68	216	47	55	1
30101 GAURISHANKAR RURAL MUNICIPALITY	20	3	4	8	5	0
30102 BIGU RURAL MUNICIPALITY	24	4	12	4	4	0
30103 KALINCHOWK RURAL MUNICIPALITY	52	13	27	6	6	0
30104 BAITEDHAR RURAL MUNICIPALITY	27	3	17	7	0	0
30105 JIRI MUNICIPALITY	38	1	26	1	10	0
30106 TAMAKOSHI RURAL MUNICIPALITY	17	3	12	0	2	0
30107 MELUNG RURAL MUNICIPALITY	20	3	14	3	0	0
30108 SHAILUNG RURAL MUNICIPALITY	40	6	26	2	6	0
30109 BHIMESHWOR MUNICIPALITY	149	32	78	16	22	1
Sindhupalchok District	515	42	278	66	127	2
30201 BHOTEKOSHI RURAL MUNICIPALITY	11	1	6	1	3	0
30202 JUGAL RURAL MUNICIPALITY	13	0	6	3	4	0
30203 PANCHPOKHARI THANGPAL RURAL MUNICIPALITY	70	0	29	9	32	0
30204 HELAMBU RURAL MUNICIPALITY	33	3	11	8	11	0
30205 MELANCHI MUNICIPALITY	75	9	56	4	6	0
30206 INDRAWOTI RURAL MUNICIPALITY	65	2	42	7	14	0
30207 CHOUTARA SANGACHOWKGADHI MUNICIPALITY	81	15	41	8	16	1
30208 BALEPHI RURAL MUNICIPALITY	19	4	11	1	3	0
30209 BAHRAIBISE MUNICIPALITY	61	5	34	9	13	0
30210 TRIPURASUNDARI RURAL MUNICIPALITY	15	0	4	4	7	0
30211 LISANKHU PAKHAR RURAL MUNICIPALITY	18	2	7	5	3	1
30212 SUNKOSHI RURAL MUNICIPALITY	54	1	31	7	15	0
Rasuwa District	76	5	29	18	24	0
30301 GOSAIKUNDA RURAL MUNICIPALITY	8	0	7	0	1	0
30302 AMACHHODINMO RURAL MUNICIPALITY	29	1	6	11	11	0
30303 UTTARGAYA RURAL MUNICIPALITY	11	0	1	5	5	0
30304 KALIKA RURAL MUNICIPALITY	24	4	15	2	3	0
30305 NAUKUNDA RURAL MUNICIPALITY	4	0	0	0	4	0
Dhading District	649	111	292	78	168	0
30401 RUBI VALLEY RURAL MUNICIPALITY	42	3	17	11	11	0
30402 KHANIYABAS RURAL MUNICIPALITY	55	7	18	11	19	0
30403 GANGA JAMUNA RURAL MUNICIPALITY	49	7	10	4	28	0
30404 TRIPURASUNDARI RURAL MUNICIPALITY	28	3	12	2	11	0
30405 NETRAWATI DABAJONG RURAL MUNICIPALITY	23	6	3	5	9	0
30406 NILKHANDA MUNICIPALITY	164	31	80	16	37	0
30407 JWALAMUKHI RURAL MUNICIPALITY	17	2	9	0	6	0
30408 SIDDHALEK RURAL MUNICIPALITY	28	1	18	4	5	0
30409 BENIGHAT RORANG RURAL MUNICIPALITY	50	14	25	2	9	0
30410 GAJURI RURAL MUNICIPALITY	52	7	18	7	20	0
30411 GALCHHI RURAL MUNICIPALITY	50	6	34	7	3	0
30412 THAKRE RURAL MUNICIPALITY	37	19	10	1	7	0
30413 DHUNIBENSHI MUNICIPALITY	54	5	38	8	3	0
Nuwakot District	581	52	362	49	115	3
30501 DUPCHESHWOR RURAL MUNICIPALITY	44	1	24	6	13	0
30502 TADI RURAL MUNICIPALITY	32	4	18	7	3	0
30503 SURYAGADHI RURAL MUNICIPALITY	23	2	16	4	1	0
30504 BIDUR MUNICIPALITY	248	30	165	16	36	1
30505 KISPANG RURAL MUNICIPALITY	27	1	11	3	12	0
30506 MYAGANG RURAL MUNICIPALITY	38	3	17	3	15	0
30507 TARAKESHWOR RURAL MUNICIPALITY	16	0	11	0	5	0
30508 BELKOTGADHI MUNICIPALITY	44	0	33	3	8	0
30509 LIKHU RURAL MUNICIPALITY	40	3	30	2	4	1
30510 PANCHAKANYA RURAL MUNICIPALITY	24	6	14	0	4	0
30511 SHIVAPURI RURAL MUNICIPALITY	16	2	7	1	6	0
30512 KAKANI RURAL MUNICIPALITY	29	0	16	4	8	1

1) NSIC stands for Nepal Standard Industrial Classification.

2) Establishments only answered "BP4.1 Building/room occupied area using for Business is 1:Yes".

3) Includes "Not reported", "Unknown" and so on.

Table 8-1 Number of Establishments by Section of Industrial Classification, Area of Business Place and Local Level

District and Local Level	Section of NSIC ¹⁾						Not Stated ³⁾
	L+M+N+R+S						
	Real Estate, Professional & Scientific Activities, Administrative Services, Arts & Entertainment, Other Services						
	Area of Business Place (Building/Room)						
	Total ²⁾	Less than 100 Ft2	100 to 299 Ft2	300 to 499 Ft2	500Ft2 and above		
Kathmandu District	10,673	2,730	5,434	863	1,606	40	
30601 SHANKHARAPUR MUNICIPALITY	55	10	40	4	1	0	
30602 KAGESHWORI MANAHARA MUNICIPALITY	243	32	186	8	17	0	
30603 GOKARNESHWOR MUNICIPALITY	492	63	356	38	35	0	
30604 BUDHANILKHANTHA MUNICIPALITY	506	117	320	18	34	17	
30605 TOKHA MUNICIPALITY	699	164	374	59	95	7	
30606 TARAKESHWOR MUNICIPALITY	329	121	186	10	10	2	
30607 NAGARJUN MUNICIPALITY	261	67	168	10	16	0	
30608 KATHMANDU METROPOLITIAN CITY	7,040	1,945	3,149	652	1,291	3	
30609 KIRTIPUR MUNICIPALITY	442	80	300	15	38	9	
30610 CHANDRAGIRI MUNICIPALITY	488	112	287	40	47	2	
30611 DAKSHINKALI MUNICIPALITY	118	19	68	9	22	0	
Bhaktapur District	1,467	305	903	95	162	2	
30701 CHANGUNARAYAN MUNICIPALITY	141	38	66	8	28	1	
30702 BHAKTAPUR MUNICIPALITY	633	153	357	52	71	0	
30703 MADHYAPUR THIMI MUNICIPALITY	384	63	257	28	36	0	
30704 SURYABINAYAK MUNICIPALITY	309	51	223	7	27	1	
Lalitpur District	2,560	556	1,323	229	447	5	
30801 MAHALAXMI MUNICIPALITY	298	40	208	27	22	1	
30802 LALITPUR METROPOLITIAN CITY	1,989	488	929	175	393	4	
30803 GODAWARI MUNICIPALITY	208	20	145	18	25	0	
30804 KONJYOSOM RURAL MUNICIPALITY	16	1	10	4	1	0	
30805 MAHANKAL RURAL MUNICIPALITY	24	3	16	3	2	0	
30806 BAGMATI RURAL MUNICIPALITY	25	4	15	2	4	0	
Kavrepalanchok District	879	190	428	104	156	1	
30901 CHAURI DEURALI RURAL MUNICIPALITY	30	2	18	7	3	0	
30902 BHUMLU RURAL MUNICIPALITY	26	3	18	1	4	0	
30903 MANDAN DEUPUR MUNICIPALITY	55	5	18	5	27	0	
30904 BANEPA MUNICIPALITY	300	72	153	29	46	0	
30905 DHULIKHEL MUNICIPALITY	112	23	49	21	19	0	
30906 PANCHKHAL MUNICIPALITY	77	32	28	5	12	0	
30907 TEMAL RURAL MUNICIPALITY	15	5	5	0	5	0	
30908 NAMOBUDDHA MUNICIPALITY	54	4	27	11	12	0	
30909 PANAUTI MUNICIPALITY	118	36	56	13	12	1	
30910 BETHANCHOWK RURAL MUNICIPALITY	28	3	16	4	5	0	
30911 ROSHI RURAL MUNICIPALITY	33	4	22	2	5	0	
30912 MAHABHARAT RURAL MUNICIPALITY	15	0	6	5	4	0	
30913 KHANIKHOLA RURAL MUNICIPALITY	16	1	12	1	2	0	
Ramechhap District	297	49	130	44	74	0	
31001 UMAKUNDA RURAL MUNICIPALITY	44	9	14	3	18	0	
31002 GOKULGANGA RURAL MUNICIPALITY	16	5	8	1	2	0	
31003 LIKHU TAMAKOSHI RURAL MUNICIPALITY	33	7	20	1	5	0	
31004 RAMECHHAP MUNICIPALITY	27	6	11	7	3	0	
31005 MANTHALI MUNICIPALITY	68	12	32	11	13	0	
31006 KHANDADEVI RURAL MUNICIPALITY	40	4	14	6	16	0	
31007 DORAMBA RURAL MUNICIPALITY	45	1	20	11	13	0	
31008 SUNAPATI RURAL MUNICIPALITY	24	5	11	4	4	0	
Sindhuli District	364	72	217	22	53	0	
31101 DUDHOULI MUNICIPALITY	48	12	23	4	9	0	
31102 PHIKKAL RURAL MUNICIPALITY	7	3	4	0	0	0	
31103 TINPATAN RURAL MUNICIPALITY	34	5	18	3	8	0	
31104 GOLANJOR RURAL MUNICIPALITY	29	7	19	1	2	0	
31105 KAMALAMAI MUNICIPALITY	189	38	113	12	26	0	
31106 SUNKOSHI RURAL MUNICIPALITY	19	3	11	1	4	0	
31107 GHYANGLEKHA RURAL MUNICIPALITY	7	1	4	1	1	0	
31108 MARIN RURAL MUNICIPALITY	18	1	16	0	1	0	
31109 HARIHARPURGAGHI RURAL MUNICIPALITY	13	2	9	0	2	0	

1) NSIC stands for Nepal Standard Industrial Classification.

2) Establishments only answered "BP4.1 Building/room occupied area using for Business is 1:Yes".

3) Includes "Not reported", "Unknown" and so on.

Table 8-1 Number of Establishments by Section of Industrial Classification, Area of Business Place and Local Level

District and Local Level	Section of NSIC ¹⁾					
	L+M+N+R+S					
	Real Estate, Professional & Scientific Activities, Administrative Services, Arts & Entertainment, Other Services					
	Area of Business Place (Building/Room)					
	Total ²⁾	Less than 100 Ft2	100 to 299 Ft2	300 to 499 Ft2	500Ft2 and above	Not Stated ³⁾
Makwanpur District	1,218	206	720	95	195	2
31201 INDRASAROWAR RURAL MUNICIPALITY	16	3	10	2	1	0
31202 THAHA MUNICIPALITY	103	31	50	9	13	0
31203 KAILASH RURAL MUNICIPALITY	22	0	13	3	6	0
31204 RAKSIRANG RURAL MUNICIPALITY	38	0	3	20	15	0
31205 MANAHARI RURAL MUNICIPALITY	43	9	26	2	6	0
31206 HETAUDA SUB-METROPOLITIAN CITY	835	136	537	37	123	2
31207 BHIMPHEDE RURAL MUNICIPALITY	30	4	16	4	6	0
31208 MAKAWANPURGADHI RURAL MUNICIPALITY	35	4	17	8	6	0
31209 BAKAIYA RURAL MUNICIPALITY	55	11	28	8	8	0
31210 BAGMATI RURAL MUNICIPALITY	41	8	20	2	11	0
Chitawan District	2,219	407	1,383	168	258	3
31301 RAPTI MUNICIPALITY	129	16	70	15	28	0
31302 KALIKA MUNICIPALITY	103	17	63	12	11	0
31303 ICHCHHA KAMANA RURAL MUNICIPALITY	36	5	11	13	7	0
31304 BHARATPUR METROPOLITIAN CITY	1,347	279	828	100	137	3
31305 RATNANAGAR MUNICIPALITY	342	57	225	19	41	0
31306 KHAIRAHANI MUNICIPALITY	191	17	147	4	23	0
31307 MADI MUNICIPALITY	71	16	39	5	11	0

1) NSIC stands for Nepal Standard Industrial Classification.

2) Establishments only answered "BP4.1 Building/room occupied area using for Business is 1:Yes".

3) Includes "Not reported ", "Unknown" and so on.

Table 8-2 Number of Persons Engaged by Section of Industrial Classification, Area of Business Place and Local Level

District and Local Level	Section of NSIC ¹⁾					
	Total ²⁾					
	Area of Business Place (Building/Room)					
	Total ³⁾	Less than 100 Ft ²	100 to 299 Ft ²	300 to 499 Ft ²	500Ft ² and above	Not Stated ⁴⁾
Bagamati Province						
Total	1,033,499	100,884	330,055	98,329	501,065	3,166
Metropolitan City	486,063	53,350	121,007	41,512	269,718	476
Sub-Metropolitan City	30,631	2,391	11,310	2,445	14,450	35
Municipality	399,469	34,441	151,051	41,039	170,474	2,464
Rural Municipality	117,336	10,702	46,687	13,333	46,423	191
301 Dolakha						
Total	19,063	1,792	6,673	2,208	8,384	6
Municipality	7,819	825	2,724	1,017	3,251	2
Rural Municipality	11,244	967	3,949	1,191	5,133	4
302 Sindhupalchok						
Total	26,965	2,266	11,878	2,997	9,797	27
Municipality	13,038	1,108	5,651	1,420	4,846	13
Rural Municipality	13,927	1,158	6,227	1,577	4,951	14
303 Rasuwa						
Total	4,115	41	1,236	688	2,150	0
Rural Municipality	4,115	41	1,236	688	2,150	0
304 Dhading						
Total	42,421	3,923	16,374	5,353	16,677	94
Municipality	15,287	1,168	4,522	2,185	7,405	7
Rural Municipality	27,134	2,755	11,852	3,168	9,272	87
305 Nuwakot						
Total	27,688	1,178	11,819	2,596	12,070	25
Municipality	15,069	472	6,649	1,343	6,591	14
Rural Municipality	12,619	706	5,170	1,253	5,479	11
306 Kathmandu						
Total	473,743	55,461	137,594	40,494	238,041	2,153
Metropolitan City	333,165	40,384	78,423	28,881	185,435	42
Municipality	140,578	15,077	59,171	11,613	52,606	2,111
307 Bhaktapur						
Total	79,486	6,495	26,786	9,093	36,955	157
Municipality	79,486	6,495	26,786	9,093	36,955	157

1) NSIC stands for Nepal Standard Industrial Classification.

2) Establishments which belong to Section O, T, or U of NSIC are not surveyed.

3) Establishments only answered "BP4.1 Building/room occupied area using for Business is 1:Yes".

4) Includes "Not reported ", "Unknown" and so on.

Table 8-2 Number of Persons Engaged by Section of Industrial Classification, Area of Business Place and Local Level

District and Local Level	Section of NSIC ¹⁾					
	Total ²⁾					
	Area of Business Place (Building/Room)					
	Total ³⁾	Less than 100 Ft2	100 to 299 Ft2	300 to 499 Ft2	500Ft2 and above	Not Stated ⁴⁾
308 Lalitpur						
Total	123,399	9,545	32,851	10,678	69,860	465
Metropolitan City	91,700	8,080	20,079	6,784	56,374	383
Municipality	27,677	1,334	11,040	3,258	11,966	79
Rural Municipality	4,022	131	1,732	636	1,520	3
309 Kavrepalanchok						
Total	48,953	4,142	15,212	5,025	24,545	29
Municipality	41,377	3,731	12,640	4,224	20,753	29
Rural Municipality	7,576	411	2,572	801	3,792	0
310 Ramechhap						
Total	16,701	1,722	5,758	2,399	6,818	4
Municipality	6,296	345	1,819	1,090	3,039	3
Rural Municipality	10,405	1,377	3,939	1,309	3,779	1
311 Sindhuli						
Total	25,727	2,188	9,737	2,670	11,116	16
Municipality	14,155	1,190	5,388	1,647	5,928	2
Rural Municipality	11,572	998	4,349	1,023	5,188	14
312 Makwanpur						
Total	45,473	4,428	17,204	3,720	20,046	75
Sub-Metropolitan City	30,631	2,391	11,310	2,445	14,450	35
Municipality	3,204	265	1,385	263	1,274	17
Rural Municipality	11,638	1,772	4,509	1,012	4,322	23
313 Chitawan						
Total	99,765	7,703	36,933	10,408	44,606	115
Metropolitan City	61,198	4,886	22,505	5,847	27,909	51
Municipality	35,483	2,431	13,276	3,886	15,860	30
Rural Municipality	3,084	386	1,152	675	837	34

1) NSIC stands for Nepal Standard Industrial Classification.

2) Establishments which belong to Section O, T, or U of NSIC are not surveyed.

3) Establishments only answered "BP4.1 Building/room occupied area using for Business is 1:Yes".

4) Includes "Not reported ", "Unknown" and so on.

Table 8-2 Number of Persons Engaged by Section of Industrial Classification, Area of Business Place and Local Level

District and Local Level	Section of NSIC ¹⁾						Not Stated ⁴⁾
	Total ²⁾						
	Area of Business Place (Building/Room)						
	Total ³⁾	Less than 100 Ft2	100 to 299 Ft2	300 to 499 Ft2	500Ft2 and above		
Dolakha District	19,063	1,792	6,673	2,208	8,384	6	
30101 GAURISHANKAR RURAL MUNICIPALITY	1,167	168	379	225	395	0	
30102 BIGU RURAL MUNICIPALITY	2,847	51	517	192	2,087	0	
30103 KALINCHOWK RURAL MUNICIPALITY	2,342	312	1,035	237	755	3	
30104 BAITEDHAR RURAL MUNICIPALITY	1,530	88	496	235	711	0	
30105 JIRI MUNICIPALITY	1,619	58	674	160	727	0	
30106 TAMAKOSHI RURAL MUNICIPALITY	1,052	90	417	71	473	1	
30107 MELUNG RURAL MUNICIPALITY	1,095	109	555	116	315	0	
30108 SHAILUNG RURAL MUNICIPALITY	1,211	149	550	115	397	0	
30109 BHIMESHWOR MUNICIPALITY	6,200	767	2,050	857	2,524	2	
Sindhupalchok District	26,965	2,266	11,878	2,997	9,797	27	
30201 BHOTEKOSHI RURAL MUNICIPALITY	733	41	363	47	282	0	
30202 JUGAL RURAL MUNICIPALITY	1,473	71	821	187	393	1	
30203 PANCHPOKHARI THANGPAL RURAL MUNICIPALITY	1,929	79	883	235	729	3	
30204 HELAMBU RURAL MUNICIPALITY	1,562	62	623	269	608	0	
30205 MELANCHI MUNICIPALITY	4,520	460	2,045	562	1,447	6	
30206 INDRAWOTI RURAL MUNICIPALITY	2,935	466	1,395	199	870	5	
30207 CHOUTARA SANGACHOWKGADHI MUNICIPALITY	6,002	490	2,326	569	2,612	5	
30208 BALEPHI RURAL MUNICIPALITY	1,624	150	708	263	500	3	
30209 BAHRABISE MUNICIPALITY	2,516	158	1,280	289	787	2	
30210 TRIPURASUNDARI RURAL MUNICIPALITY	785	75	303	84	323	0	
30211 LISANKHU PAKHAR RURAL MUNICIPALITY	1,368	113	534	187	532	2	
30212 SUNKOSHI RURAL MUNICIPALITY	1,518	101	597	106	714	0	
Rasuwa District	4,115	41	1,236	688	2,150	0	
30301 GOSAIKUNDA RURAL MUNICIPALITY	1,400	4	759	220	417	0	
30302 AMACHHODINMO RURAL MUNICIPALITY	597	1	121	66	409	0	
30303 UTTARGAYA RURAL MUNICIPALITY	652	5	25	176	446	0	
30304 KALIKA RURAL MUNICIPALITY	917	26	263	110	518	0	
30305 NAUKUNDA RURAL MUNICIPALITY	549	5	68	116	360	0	
Dhading District	42,421	3,923	16,374	5,353	16,677	94	
30401 RUBI VALLEY RURAL MUNICIPALITY	959	150	387	196	226	0	
30402 KHANIYABAS RURAL MUNICIPALITY	1,136	170	430	172	356	8	
30403 GANGA JAMUNA RURAL MUNICIPALITY	1,742	262	697	187	593	3	
30404 TRIPURASUNDARI RURAL MUNICIPALITY	2,534	242	964	292	994	42	
30405 NETRAWATI DABAJONG RURAL MUNICIPALITY	857	110	274	129	338	6	
30406 NILKHANDA MUNICIPALITY	7,417	1,045	2,744	854	2,770	4	
30407 JWALAMUKHI RURAL MUNICIPALITY	2,062	275	971	188	628	0	
30408 SIDDHALEK RURAL MUNICIPALITY	3,667	97	2,718	175	675	2	
30409 BENIGHAT RORANG RURAL MUNICIPALITY	3,393	297	1,534	267	1,286	9	
30410 GAJURI RURAL MUNICIPALITY	3,782	401	1,595	269	1,516	1	
30411 GALCHHI RURAL MUNICIPALITY	2,695	261	1,185	519	714	16	
30412 THAKRE RURAL MUNICIPALITY	4,307	490	1,097	774	1,946	0	
30413 DHUNIBENSHI MUNICIPALITY	7,870	123	1,778	1,331	4,635	3	
Nuwakot District	27,688	1,178	11,819	2,596	12,070	25	
30501 DUPCHESHWOR RURAL MUNICIPALITY	1,537	115	570	204	648	0	
30502 TADI RURAL MUNICIPALITY	1,330	44	641	153	492	0	
30503 SURYAGADHI RURAL MUNICIPALITY	1,327	83	759	134	351	0	
30504 BIDUR MUNICIPALITY	10,277	383	4,385	1,043	4,452	14	
30505 KISPANG RURAL MUNICIPALITY	905	35	406	62	402	0	
30506 MYAGANG RURAL MUNICIPALITY	1,193	110	424	103	556	0	
30507 TARAKESHWOR RURAL MUNICIPALITY	990	5	455	123	405	2	
30508 BELKOTGADHI MUNICIPALITY	4,792	89	2,264	300	2,139	0	
30509 LIKHU RURAL MUNICIPALITY	1,581	133	740	124	578	6	
30510 PANCHAKANYA RURAL MUNICIPALITY	953	46	468	41	398	0	
30511 SHIVAPURI RURAL MUNICIPALITY	987	84	170	90	643	0	
30512 KAKANI RURAL MUNICIPALITY	1,816	51	537	219	1,006	3	

1) NSIC stands for Nepal Standard Industrial Classification.

2) Establishments which belong to Section O, T, or U of NSIC are not surveyed.

3) Establishments only answered "BP4.1 Building/room occupied area using for Business is 1:Yes".

4) Includes "Not reported", "Unknown" and so on.

Table 8-2 Number of Persons Engaged by Section of Industrial Classification, Area of Business Place and Local Level

District and Local Level	Section of NSIC ¹⁾					
	Total ²⁾					
	Area of Business Place (Building/Room)					
	Total ³⁾	Less than 100 Ft2	100 to 299 Ft2	300 to 499 Ft2	500Ft2 and above	Not Stated ⁴⁾
Kathmandu District	473,743	55,461	137,594	40,494	238,041	2,153
30601 SHANKHARAPUR MUNICIPALITY	3,336	233	1,857	347	889	10
30602 KAGESHWORI MANAHARA MUNICIPALITY	9,833	563	5,181	643	3,414	32
30603 GOKARNESHWOR MUNICIPALITY	18,827	1,546	8,087	1,999	7,189	6
30604 BUDHANILKHANDA MUNICIPALITY	20,836	1,992	8,513	1,098	8,547	686
30605 TOKHA MUNICIPALITY	23,351	2,941	8,174	1,921	9,488	827
30606 TARAKESHWOR MUNICIPALITY	11,537	2,187	5,167	862	3,311	10
30607 NAGARJUN MUNICIPALITY	10,767	1,391	4,553	787	4,030	6
30608 KATHMANDU METROPOLITAN CITY	333,165	40,384	78,423	28,881	185,435	42
30609 KIRTIPUR MUNICIPALITY	12,777	1,537	5,580	1,012	4,272	376
30610 CHANDRAGIRI MUNICIPALITY	23,906	2,097	10,291	2,469	8,896	153
30611 DAKSHINKALI MUNICIPALITY	5,408	590	1,768	475	2,570	5
Bhaktapur District	79,486	6,495	26,786	9,093	36,955	157
30701 CHANGUNARAYAN MUNICIPALITY	17,663	1,469	5,998	2,316	7,850	30
30702 BHAKTAPUR MUNICIPALITY	23,486	2,673	7,064	2,695	11,051	3
30703 MADHYAPUR THIMI MUNICIPALITY	20,966	1,215	7,261	2,754	9,731	5
30704 SURYABINAYAK MUNICIPALITY	17,371	1,138	6,463	1,328	8,323	119
Lalitpur District	123,399	9,545	32,851	10,678	69,860	465
30801 MAHALAXMI MUNICIPALITY	12,470	925	5,506	1,456	4,508	75
30802 LALITPUR METROPOLITAN CITY	91,700	8,080	20,079	6,784	56,374	383
30803 GODAWARI MUNICIPALITY	15,207	409	5,534	1,802	7,458	4
30804 KONJYOSOM RURAL MUNICIPALITY	1,384	30	597	425	329	3
30805 MAHANKAL RURAL MUNICIPALITY	1,009	37	322	108	542	0
30806 BAGMATI RURAL MUNICIPALITY	1,629	64	813	103	649	0
Kavrepalanchok District	48,953	4,142	15,212	5,025	24,545	29
30901 CHAURI DEURALI RURAL MUNICIPALITY	1,109	38	424	105	542	0
30902 BHUMLU RURAL MUNICIPALITY	979	76	305	134	464	0
30903 MANDAN DEUPUR MUNICIPALITY	3,358	248	718	596	1,796	0
30904 BANEPA MUNICIPALITY	17,135	1,309	5,702	1,804	8,309	11
30905 DHULIKHEL MUNICIPALITY	6,307	403	1,297	467	4,139	1
30906 PANCHKHAL MUNICIPALITY	5,234	819	1,224	362	2,818	11
30907 TEMAL RURAL MUNICIPALITY	1,141	96	449	98	498	0
30908 NAMOBUDDHA MUNICIPALITY	3,037	181	1,023	351	1,481	1
30909 PANAUTI MUNICIPALITY	6,306	771	2,676	644	2,210	5
30910 BETHANCHOWK RURAL MUNICIPALITY	1,253	76	325	143	709	0
30911 ROSHI RURAL MUNICIPALITY	1,900	73	708	184	935	0
30912 MAHABHARAT RURAL MUNICIPALITY	680	15	178	98	389	0
30913 KHANIKHOLA RURAL MUNICIPALITY	514	37	183	39	255	0
Ramechhap District	16,701	1,722	5,758	2,399	6,818	4
31001 UMAKUNDA RURAL MUNICIPALITY	1,423	228	569	100	526	0
31002 GOKULGANGA RURAL MUNICIPALITY	1,448	214	528	182	524	0
31003 LIKHU TAMAKOSHI RURAL MUNICIPALITY	2,168	344	992	199	633	0
31004 RAMECHHAP MUNICIPALITY	2,317	201	841	348	927	0
31005 MANTHALI MUNICIPALITY	3,979	144	978	742	2,112	3
31006 KHANDADEVI RURAL MUNICIPALITY	1,772	191	425	201	955	0
31007 DORAMBA RURAL MUNICIPALITY	1,901	33	660	510	698	0
31008 SUNAPATI RURAL MUNICIPALITY	1,693	367	765	117	443	1
Sindhuli District	25,727	2,188	9,737	2,670	11,116	16
31101 DUDHOULI MUNICIPALITY	4,047	341	1,501	420	1,783	2
31102 PHIKKAL RURAL MUNICIPALITY	1,172	189	521	55	407	0
31103 TINPATAN RURAL MUNICIPALITY	2,340	251	735	235	1,105	14
31104 GOLANJOR RURAL MUNICIPALITY	2,437	226	715	220	1,276	0
31105 KAMALAMAI MUNICIPALITY	10,108	849	3,887	1,227	4,145	0
31106 SUNKOSHI RURAL MUNICIPALITY	1,928	116	557	199	1,056	0
31107 GHYANGLEKHA RURAL MUNICIPALITY	663	56	78	165	364	0
31108 MARIN RURAL MUNICIPALITY	1,510	70	832	91	517	0
31109 HARIHARPURGAGHI RURAL MUNICIPALITY	1,522	90	911	58	463	0

1) NSIC stands for Nepal Standard Industrial Classification.

2) Establishments which belong to Section O, T, or U of NSIC are not surveyed.

3) Establishments only answered "BP4.1 Building/room occupied area using for Business is 1:Yes".

4) Includes "Not reported", "Unknown" and so on.

Table 8-2 Number of Persons Engaged by Section of Industrial Classification, Area of Business Place and Local Level

District and Local Level	Section of NSIC ¹⁾						Not Stated ⁴⁾
	Total ²⁾						
	Area of Business Place (Building/Room)						
	Total ³⁾	Less than 100 Ft2	100 to 299 Ft2	300 to 499 Ft2	500Ft2 and above		
Makwanpur District	45,473	4,428	17,204	3,720	20,046	75	
31201 INDRASAROWAR RURAL MUNICIPALITY	1,060	122	416	110	404	8	
31202 THAHA MUNICIPALITY	3,204	265	1,385	263	1,274	17	
31203 KAILASH RURAL MUNICIPALITY	843	58	379	78	328	0	
31204 RAKSIRANG RURAL MUNICIPALITY	738	37	325	53	323	0	
31205 MANAHARI RURAL MUNICIPALITY	2,945	504	1,302	272	866	1	
31206 HETAUDA SUB-METROPOLITIAN CITY	30,631	2,391	11,310	2,445	14,450	35	
31207 BHIMPHEDE RURAL MUNICIPALITY	1,411	129	474	114	692	2	
31208 MAKAWANPURGADHI RURAL MUNICIPALITY	1,452	259	433	125	632	3	
31209 BAKAIYA RURAL MUNICIPALITY	1,868	351	722	155	631	9	
31210 BAGMATI RURAL MUNICIPALITY	1,321	312	458	105	446	0	
Chitawan District	99,765	7,703	36,933	10,408	44,606	115	
31301 RAPTI MUNICIPALITY	5,090	474	1,967	855	1,778	16	
31302 KALIKA MUNICIPALITY	3,490	416	1,523	413	1,138	0	
31303 ICHCHHA KAMANA RURAL MUNICIPALITY	3,084	386	1,152	675	837	34	
31304 BHARATPUR METROPOLITIAN CITY	61,198	4,886	22,505	5,847	27,909	51	
31305 RATNANAGAR MUNICIPALITY	13,846	933	5,059	1,164	6,687	3	
31306 KHAIRAHANI MUNICIPALITY	10,659	409	3,617	1,237	5,393	3	
31307 MADI MUNICIPALITY	2,398	199	1,110	217	864	8	

1) NSIC stands for Nepal Standard Industrial Classification.

2) Establishments which belong to Section O, T, or U of NSIC are not surveyed.

3) Establishments only answered "BP4.1 Building/room occupied area using for Business is 1:Yes".

4) Includes "Not reported ", "Unknown" and so on.

Table 8-2 Number of Persons Engaged by Section of Industrial Classification, Area of Business Place and Local Level

District and Local Level	Section of NSIC ¹⁾					
	A					
	Agriculture, forestry and fishing ²⁾					
	Area of Business Place (Building/Room)					
	Total ³⁾	Less than 100 Ft2	100 to 299 Ft2	300 to 499 Ft2	500Ft2 and above	Not Stated ⁴⁾
Bagamati Province						
Total	21,382	1,561	6,139	2,438	11,195	49
Metropolitan City	2,516	83	284	307	1,834	8
Sub-Metropolitan City	479	1	53	37	388	0
Municipality	10,091	476	2,490	1,348	5,753	24
Rural Municipality	8,296	1,001	3,312	746	3,220	17
301 Dolakha						
Total	1,036	182	406	120	328	0
Municipality	473	112	99	51	211	0
Rural Municipality	563	70	307	69	117	0
302 Sindhupalchok						
Total	1,260	52	389	251	568	0
Municipality	586	20	129	198	239	0
Rural Municipality	674	32	260	53	329	0
303 Rasuwa						
Total	156	0	6	10	140	0
Rural Municipality	156	0	6	10	140	0
304 Dhading						
Total	2,719	385	1,321	239	774	0
Municipality	452	38	116	47	251	0
Rural Municipality	2,267	347	1,205	192	523	0
305 Nuwakot						
Total	1,468	26	345	104	993	0
Municipality	556	2	90	22	442	0
Rural Municipality	912	24	255	82	551	0
306 Kathmandu						
Total	2,321	177	495	178	1,447	24
Metropolitan City	728	29	64	73	562	0
Municipality	1,593	148	431	105	885	24
307 Bhaktapur						
Total	662	26	89	83	464	0
Municipality	662	26	89	83	464	0

1) NSIC stands for Nepal Standard Industrial Classification.

2) Registered establishments only.

3) Establishments only answered "BP4.1 Building/room occupied area using for Business is 1:Yes".

4) Includes "Not reported ", "Unknown" and so on.

Table 8-2 Number of Persons Engaged by Section of Industrial Classification, Area of Business Place and Local Level

District and Local Level	Section of NSIC ¹⁾					
	A					
	Agriculture, forestry and fishing ²⁾					
	Area of Business Place (Building/Room)					
	Total ³⁾	Less than 100 Ft2	100 to 299 Ft2	300 to 499 Ft2	500Ft2 and above	Not Stated ⁴⁾
308 Lalitpur						
Total	1,340	65	415	148	701	11
Metropolitan City	282	54	54	32	134	8
Municipality	610	11	266	90	243	0
Rural Municipality	448	0	95	26	324	3
309 Kavrepalanchok						
Total	1,649	24	348	152	1,125	0
Municipality	1,277	11	241	118	907	0
Rural Municipality	372	13	107	34	218	0
310 Ramechhap						
Total	1,826	423	649	210	544	0
Municipality	606	23	238	96	249	0
Rural Municipality	1,220	400	411	114	295	0
311 Sindhuli						
Total	2,474	113	1,017	486	844	14
Municipality	1,587	40	574	408	565	0
Rural Municipality	887	73	443	78	279	14
312 Makwanpur						
Total	1,157	70	261	108	718	0
Sub-Metropolitan City	479	1	53	37	388	0
Municipality	92	29	43	3	17	0
Rural Municipality	586	40	165	68	313	0
313 Chitawan						
Total	3,314	18	398	349	2,549	0
Metropolitan City	1,506	0	166	202	1,138	0
Municipality	1,597	16	174	127	1,280	0
Rural Municipality	211	2	58	20	131	0

1) NSIC stands for Nepal Standard Industrial Classification.

2) Registered establishments only.

3) Establishments only answered "BP4.1 Building/room occupied area using for Business is 1:Yes".

4) Includes "Not reported ", "Unknown" and so on.

Table 8-2 Number of Persons Engaged by Section of Industrial Classification, Area of Business Place and Local Level

District and Local Level	Section of NSIC ¹⁾					
	A					
	Agriculture, forestry and fishing ²⁾					
	Area of Business Place (Building/Room)					
	Total ³⁾	Less than 100 Ft2	100 to 299 Ft2	300 to 499 Ft2	500Ft2 and above	Not Stated ⁴⁾
Dolakha District	1,036	182	406	120	328	0
30101 GAURISHANKAR RURAL MUNICIPALITY	68	48	8	4	8	0
30102 BIGU RURAL MUNICIPALITY	24	2	6	10	6	0
30103 KALINCHOWK RURAL MUNICIPALITY	148	13	104	13	18	0
30104 BAITEDHAR RURAL MUNICIPALITY	82	0	59	10	13	0
30105 JIRI MUNICIPALITY	166	2	44	32	88	0
30106 TAMAKOSHI RURAL MUNICIPALITY	32	4	23	2	3	0
30107 MELUNG RURAL MUNICIPALITY	44	0	16	2	26	0
30108 SHAILUNG RURAL MUNICIPALITY	165	3	91	28	43	0
30109 BHIMESHWOR MUNICIPALITY	307	110	55	19	123	0
Sindhupalchok District	1,260	52	389	251	568	0
30201 BHOOTEKOSHI RURAL MUNICIPALITY	0	0	0	0	0	0
30202 JUGAL RURAL MUNICIPALITY	31	2	6	5	18	0
30203 PANCHPOKHARI THANGPAL RURAL MUNICIPALITY	131	0	49	0	82	0
30204 HELAMBU RURAL MUNICIPALITY	62	4	14	10	34	0
30205 MELANCHI MUNICIPALITY	400	0	75	187	138	0
30206 INDRAWOTI RURAL MUNICIPALITY	191	24	123	11	33	0
30207 CHOUTARA SANGACHOWKGADHI MUNICIPALITY	158	9	54	7	88	0
30208 BALEPHI RURAL MUNICIPALITY	52	0	6	4	42	0
30209 BAHBABISE MUNICIPALITY	28	11	0	4	13	0
30210 TRIPURASUNDARI RURAL MUNICIPALITY	18	0	5	0	13	0
30211 LISANKHU PAKHAR RURAL MUNICIPALITY	56	0	29	2	25	0
30212 SUNKOSHI RURAL MUNICIPALITY	133	2	28	21	82	0
Rasuwa District	156	0	6	10	140	0
30301 GOSAIKUNDA RURAL MUNICIPALITY	3	0	0	0	3	0
30302 AMACHHODINMO RURAL MUNICIPALITY	32	0	6	2	24	0
30303 UTTARGAYA RURAL MUNICIPALITY	32	0	0	0	32	0
30304 KALIKA RURAL MUNICIPALITY	50	0	0	8	42	0
30305 NAUKUNDA RURAL MUNICIPALITY	39	0	0	0	39	0
Dhading District	2,719	385	1,321	239	774	0
30401 RUBI VALLEY RURAL MUNICIPALITY	8	0	0	8	0	0
30402 KHANIYABAS RURAL MUNICIPALITY	27	2	10	6	9	0
30403 GANGA JAMUNA RURAL MUNICIPALITY	56	3	7	0	46	0
30404 TRIPURASUNDARI RURAL MUNICIPALITY	184	4	48	58	74	0
30405 NETRAWATI DABAJONG RURAL MUNICIPALITY	17	0	3	7	7	0
30406 NILKHANDA MUNICIPALITY	322	27	80	38	177	0
30407 JWALAMUKHI RURAL MUNICIPALITY	418	165	222	24	7	0
30408 SIDDHALEK RURAL MUNICIPALITY	312	0	183	14	115	0
30409 BENIGHAT RORANG RURAL MUNICIPALITY	117	5	24	28	60	0
30410 GAJURI RURAL MUNICIPALITY	869	150	643	15	61	0
30411 GALCHHI RURAL MUNICIPALITY	93	11	54	1	27	0
30412 THAKRE RURAL MUNICIPALITY	166	7	11	31	117	0
30413 DHUNIBENSHI MUNICIPALITY	130	11	36	9	74	0
Nuwakot District	1,468	26	345	104	993	0
30501 DUPCHESHWOR RURAL MUNICIPALITY	27	0	0	2	25	0
30502 TADI RURAL MUNICIPALITY	56	7	9	9	31	0
30503 SURYAGADHI RURAL MUNICIPALITY	201	11	171	2	17	0
30504 BIDUR MUNICIPALITY	323	0	33	14	276	0
30505 KISPANG RURAL MUNICIPALITY	31	0	0	0	31	0
30506 MYAGANG RURAL MUNICIPALITY	47	4	9	21	13	0
30507 TARAKESHWOR RURAL MUNICIPALITY	54	0	20	11	23	0
30508 BELKOTGADHI MUNICIPALITY	233	2	57	8	166	0
30509 LIKHU RURAL MUNICIPALITY	74	0	6	10	58	0
30510 PANCHAKANYA RURAL MUNICIPALITY	21	0	8	2	11	0
30511 SHIVAPURI RURAL MUNICIPALITY	109	2	2	8	97	0
30512 KAKANI RURAL MUNICIPALITY	292	0	30	17	245	0

1) NSIC stands for Nepal Standard Industrial Classification.

2) Registered establishments only.

3) Establishments only answered "BP4.1 Building/room occupied area using for Business is 1:Yes".

4) Includes "Not reported", "Unknown" and so on.

Table 8-2 Number of Persons Engaged by Section of Industrial Classification, Area of Business Place and Local Level

District and Local Level	Section of NSIC ¹⁾					
	A					
	Agriculture, forestry and fishing ²⁾					
	Area of Business Place (Building/Room)					
	Total ³⁾	Less than 100 Ft2	100 to 299 Ft2	300 to 499 Ft2	500Ft2 and above	Not Stated ⁴⁾
Kathmandu District	2,321	177	495	178	1,447	24
30601 SHANKHARAPUR MUNICIPALITY	0	0	0	0	0	0
30602 KAGESHWORI MANAHARA MUNICIPALITY	100	0	57	26	17	0
30603 GOKARNESHWOR MUNICIPALITY	64	11	12	0	41	0
30604 BUDHANILKHANDA MUNICIPALITY	367	3	114	21	219	10
30605 TOKHA MUNICIPALITY	240	85	49	4	102	0
30606 TARAKESHWOR MUNICIPALITY	75	0	15	0	60	0
30607 NAGARJUN MUNICIPALITY	111	30	15	8	58	0
30608 KATHMANDU METROPOLITAN CITY	728	29	64	73	562	0
30609 KIRTIPUR MUNICIPALITY	161	3	46	12	96	4
30610 CHANDRAGIRI MUNICIPALITY	390	10	110	21	239	10
30611 DAKSHINKALI MUNICIPALITY	85	6	13	13	53	0
Bhaktapur District	662	26	89	83	464	0
30701 CHANGUNARAYAN MUNICIPALITY	350	15	43	21	271	0
30702 BHAKTAPUR MUNICIPALITY	53	9	0	0	44	0
30703 MADHYAPUR THIMI MUNICIPALITY	62	1	27	8	26	0
30704 SURYABINAYAK MUNICIPALITY	197	1	19	54	123	0
Lalitpur District	1,340	65	415	148	701	11
30801 MAHALAXMI MUNICIPALITY	84	3	0	50	31	0
30802 LALITPUR METROPOLITAN CITY	282	54	54	32	134	8
30803 GODAWARI MUNICIPALITY	526	8	266	40	212	0
30804 KONJYOSOM RURAL MUNICIPALITY	171	0	76	10	82	3
30805 MAHANKAL RURAL MUNICIPALITY	182	0	19	10	153	0
30806 BAGMATI RURAL MUNICIPALITY	95	0	0	6	89	0
Kavrepalanchok District	1,649	24	348	152	1,125	0
30901 CHAURI DEURALI RURAL MUNICIPALITY	40	0	25	2	13	0
30902 BHUMLU RURAL MUNICIPALITY	40	11	15	3	11	0
30903 MANDAN DEUPUR MUNICIPALITY	113	4	31	9	69	0
30904 BANEPA MUNICIPALITY	273	0	76	21	176	0
30905 DHULIKHEL MUNICIPALITY	193	3	12	24	154	0
30906 PANCHKHAL MUNICIPALITY	358	2	25	38	293	0
30907 TEMAL RURAL MUNICIPALITY	43	0	17	0	26	0
30908 NAMOBUDDHA MUNICIPALITY	127	0	36	16	75	0
30909 PANAUTI MUNICIPALITY	213	2	61	10	140	0
30910 BETHANCHOWK RURAL MUNICIPALITY	145	2	12	21	110	0
30911 ROSHI RURAL MUNICIPALITY	48	0	12	1	35	0
30912 MAHABHARAT RURAL MUNICIPALITY	48	0	23	3	22	0
30913 KHANIKHOLA RURAL MUNICIPALITY	8	0	3	4	1	0
Ramechhap District	1,826	423	649	210	544	0
31001 UMAKUNDA RURAL MUNICIPALITY	36	9	17	5	5	0
31002 GOKULGANGA RURAL MUNICIPALITY	125	32	56	8	29	0
31003 LIKHU TAMAKOSHI RURAL MUNICIPALITY	198	82	79	11	26	0
31004 RAMECHHAP MUNICIPALITY	445	23	228	58	136	0
31005 MANTHALI MUNICIPALITY	161	0	10	38	113	0
31006 KHANDADEVII RURAL MUNICIPALITY	270	52	0	34	184	0
31007 DORAMBA RURAL MUNICIPALITY	176	0	101	41	34	0
31008 SUNAPATI RURAL MUNICIPALITY	415	225	158	15	17	0
Sindhuli District	2,474	113	1,017	486	844	14
31101 DUDHOULI MUNICIPALITY	513	0	121	115	277	0
31102 PHIKKAL RURAL MUNICIPALITY	23	3	13	0	7	0
31103 TINPATAN RURAL MUNICIPALITY	188	35	60	13	66	14
31104 GOLANJOR RURAL MUNICIPALITY	247	14	111	32	90	0
31105 KAMALAMAI MUNICIPALITY	1,074	40	453	293	288	0
31106 SUNKOSHI RURAL MUNICIPALITY	49	0	36	13	0	0
31107 GHYANGLEKHA RURAL MUNICIPALITY	2	0	0	0	2	0
31108 MARIN RURAL MUNICIPALITY	122	12	74	4	32	0
31109 HARIHARPURGAGHI RURAL MUNICIPALITY	256	9	149	16	82	0

1) NSIC stands for Nepal Standard Industrial Classification.

2) Registered establishments only.

3) Establishments only answered "BP4.1 Building/room occupied area using for Business is 1:Yes".

4) Includes "Not reported", "Unknown" and so on.

Table 8-2 Number of Persons Engaged by Section of Industrial Classification, Area of Business Place and Local Level

District and Local Level	Section of NSIC ¹⁾					
	A					
	Agriculture, forestry and fishing ²⁾					
	Area of Business Place (Building/Room)					
	Total ³⁾	Less than 100 Ft2	100 to 299 Ft2	300 to 499 Ft2	500Ft2 and above	Not Stated ⁴⁾
Makwanpur District	1,157	70	261	108	718	0
31201 INDRASAROWAR RURAL MUNICIPALITY	28	0	13	9	6	0
31202 THAHA MUNICIPALITY	92	29	43	3	17	0
31203 KAILASH RURAL MUNICIPALITY	23	0	2	0	21	0
31204 RAKSIRANG RURAL MUNICIPALITY	34	10	19	5	0	0
31205 MANAHARI RURAL MUNICIPALITY	154	3	39	9	103	0
31206 HETAUDA SUB-METROPOLITIAN CITY	479	1	53	37	388	0
31207 BHIMPHEDE RURAL MUNICIPALITY	32	2	7	6	17	0
31208 MAKAWANPURGADHI RURAL MUNICIPALITY	176	8	13	19	136	0
31209 BAKAIYA RURAL MUNICIPALITY	120	4	67	19	30	0
31210 BAGMATI RURAL MUNICIPALITY	19	13	5	1	0	0
Chitawan District	3,314	18	398	349	2,549	0
31301 RAPTI MUNICIPALITY	305	1	30	53	221	0
31302 KALIKA MUNICIPALITY	123	6	12	0	105	0
31303 ICHCHHA KAMANA RURAL MUNICIPALITY	211	2	58	20	131	0
31304 BHARATPUR METROPOLITIAN CITY	1,506	0	166	202	1,138	0
31305 RATNANAGAR MUNICIPALITY	566	3	86	38	439	0
31306 KHAIRAHANI MUNICIPALITY	574	3	40	36	495	0
31307 MADI MUNICIPALITY	29	3	6	0	20	0

1) NSIC stands for Nepal Standard Industrial Classification.

2) Registered establishments only.

3) Establishments only answered "BP4.1 Building/room occupied area using for Business is 1:Yes".

4) Includes "Not reported ", "Unknown" and so on.

Table 8-2 Number of Persons Engaged by Section of Industrial Classification, Area of Business Place and Local Level

District and Local Level	Section of NSIC ¹⁾					
	C					
	Manufacturing					
	Area of Business Place (Building/Room)					
	Total ²⁾	Less than 100 Ft2	100 to 299 Ft2	300 to 499 Ft2	500Ft2 and above	Not Stated ³⁾
Bagamati Province						
Total	152,280	11,433	46,835	16,894	76,757	361
Metropolitan City	46,955	4,573	12,227	4,269	25,821	65
Sub-Metropolitan City	7,436	254	1,824	406	4,934	18
Municipality	86,273	5,189	26,925	10,497	43,395	267
Rural Municipality	11,616	1,417	5,859	1,722	2,607	11
301 Dolakha						
Total	1,852	197	975	278	402	0
Municipality	869	82	465	137	185	0
Rural Municipality	983	115	510	141	217	0
302 Sindhupalchok						
Total	2,466	293	1,335	326	510	2
Municipality	1,122	123	601	158	239	1
Rural Municipality	1,344	170	734	168	271	1
303 Rasuwa						
Total	229	2	51	39	137	0
Rural Municipality	229	2	51	39	137	0
304 Dhading						
Total	9,374	533	2,518	1,652	4,666	5
Municipality	6,121	160	1,199	949	3,813	0
Rural Municipality	3,253	373	1,319	703	853	5
305 Nuwakot						
Total	5,069	203	2,820	424	1,617	5
Municipality	3,565	43	2,060	275	1,186	1
Rural Municipality	1,504	160	760	149	431	4
306 Kathmandu						
Total	49,693	5,082	15,553	4,657	24,240	161
Metropolitan City	24,909	2,983	6,755	2,310	12,850	11
Municipality	24,784	2,099	8,798	2,347	11,390	150
307 Bhaktapur						
Total	23,752	1,394	6,236	3,205	12,812	105
Municipality	23,752	1,394	6,236	3,205	12,812	105

1) NSIC stands for Nepal Standard Industrial Classification.

2) Establishments only answered "BP4.1 Building/room occupied area using for Business is 1:Yes".

3) Includes "Not reported", "Unknown" and so on.

Table 8-2 Number of Persons Engaged by Section of Industrial Classification, Area of Business Place and Local Level

District and Local Level	Section of NSIC ¹⁾					
	C					
	Manufacturing					
	Area of Business Place (Building/Room)					
	Total ²⁾	Less than 100 Ft ²	100 to 299 Ft ²	300 to 499 Ft ²	500Ft ² and above	Not Stated ³⁾
308 Lalitpur						
Total	20,939	1,203	5,154	1,874	12,656	52
Metropolitan City	12,303	929	2,427	859	8,036	52
Municipality	7,923	248	2,192	962	4,521	0
Rural Municipality	713	26	535	53	99	0
309 Kavrepalanchok						
Total	8,235	648	2,692	961	3,932	2
Municipality	7,592	587	2,354	870	3,779	2
Rural Municipality	643	61	338	91	153	0
310 Ramechhap						
Total	1,412	185	592	204	430	1
Municipality	552	39	177	72	264	0
Rural Municipality	860	146	415	132	166	1
311 Sindhuli						
Total	2,222	223	1,117	259	623	0
Municipality	1,445	119	641	178	507	0
Rural Municipality	777	104	476	81	116	0
312 Makwanpur						
Total	9,090	525	2,705	593	5,243	24
Sub-Metropolitan City	7,436	254	1,824	406	4,934	18
Municipality	441	31	196	43	165	6
Rural Municipality	1,213	240	685	144	144	0
313 Chitawan						
Total	17,947	945	5,087	2,422	9,489	4
Metropolitan City	9,743	661	3,045	1,100	4,935	2
Municipality	8,107	264	2,006	1,301	4,534	2
Rural Municipality	97	20	36	21	20	0

1) NSIC stands for Nepal Standard Industrial Classification.

2) Establishments only answered "BP4.1 Building/room occupied area using for Business is 1:Yes".

3) Includes "Not reported ", "Unknown" and so on.

Table 8-2 Number of Persons Engaged by Section of Industrial Classification, Area of Business Place and Local Level

District and Local Level	Section of NSIC ¹⁾					
	C					
	Manufacturing					
	Area of Business Place (Building/Room)					
	Total ²⁾	Less than 100 Ft2	100 to 299 Ft2	300 to 499 Ft2	500Ft2 and above	Not Stated ³⁾
Dolakha District	1,852	197	975	278	402	0
30101 GAURISHANKAR RURAL MUNICIPALITY	53	6	25	7	15	0
30102 BIGU RURAL MUNICIPALITY	77	7	47	14	9	0
30103 KALINCHOWK RURAL MUNICIPALITY	260	46	127	38	49	0
30104 BAITEDHAR RURAL MUNICIPALITY	249	7	88	43	111	0
30105 JIRI MUNICIPALITY	95	9	33	18	35	0
30106 TAMAKOSHI RURAL MUNICIPALITY	97	9	56	16	16	0
30107 MELUNG RURAL MUNICIPALITY	176	22	125	14	15	0
30108 SHAILUNG RURAL MUNICIPALITY	71	18	42	9	2	0
30109 BHIMESHWOR MUNICIPALITY	774	73	432	119	150	0
Sindhupalchok District	2,466	293	1,335	326	510	2
30201 BHOOTEKOSHI RURAL MUNICIPALITY	31	3	6	0	22	0
30202 JUGAL RURAL MUNICIPALITY	173	16	111	27	19	0
30203 PANCHPOKHARI THANGPAL RURAL MUNICIPALITY	201	23	91	30	57	0
30204 HELAMBU RURAL MUNICIPALITY	106	3	62	22	19	0
30205 MELANCHI MUNICIPALITY	361	62	173	54	71	1
30206 INDRAWOTI RURAL MUNICIPALITY	336	73	169	31	62	1
30207 CHOUTARA SANGACHOWKGADHI MUNICIPALITY	580	42	299	78	161	0
30208 BALEPHI RURAL MUNICIPALITY	189	16	108	34	31	0
30209 BAHBABISE MUNICIPALITY	181	19	129	26	7	0
30210 TRIPURASUNDARI RURAL MUNICIPALITY	105	15	41	7	42	0
30211 LISANKHU PAKHAR RURAL MUNICIPALITY	69	6	47	2	14	0
30212 SUNKOSHI RURAL MUNICIPALITY	134	15	99	15	5	0
Rasuwa District	229	2	51	39	137	0
30301 GOSAIKUNDA RURAL MUNICIPALITY	46	0	12	3	31	0
30302 AMACHHODINMO RURAL MUNICIPALITY	3	0	1	0	2	0
30303 UTTARGAYA RURAL MUNICIPALITY	68	0	0	13	55	0
30304 KALIKA RURAL MUNICIPALITY	75	2	30	8	35	0
30305 NAUKUNDA RURAL MUNICIPALITY	37	0	8	15	14	0
Dhading District	9,374	533	2,518	1,652	4,666	5
30401 RUBI VALLEY RURAL MUNICIPALITY	101	45	46	5	5	0
30402 KHANIYABAS RURAL MUNICIPALITY	114	14	30	24	44	2
30403 GANGA JAMUNA RURAL MUNICIPALITY	281	82	151	23	25	0
30404 TRIPURASUNDARI RURAL MUNICIPALITY	387	46	164	62	115	0
30405 NETRAWATI DABAJONG RURAL MUNICIPALITY	126	13	58	15	40	0
30406 NILKHANDA MUNICIPALITY	1,193	143	798	72	180	0
30407 JWALAMUKHI RURAL MUNICIPALITY	216	24	127	41	24	0
30408 SIDDHALEK RURAL MUNICIPALITY	221	27	145	32	17	0
30409 BENIGHAT RORANG RURAL MUNICIPALITY	249	30	155	17	46	1
30410 GAJURI RURAL MUNICIPALITY	218	12	85	15	106	0
30411 GALCHHI RURAL MUNICIPALITY	257	25	134	6	90	2
30412 THAKRE RURAL MUNICIPALITY	1,083	55	224	463	341	0
30413 DHUNIBENSHI MUNICIPALITY	4,928	17	401	877	3,633	0
Nuwakot District	5,069	203	2,820	424	1,617	5
30501 DUPCHESHWOR RURAL MUNICIPALITY	219	39	132	22	26	0
30502 TADI RURAL MUNICIPALITY	166	12	94	15	45	0
30503 SURYAGADHI RURAL MUNICIPALITY	102	8	70	13	11	0
30504 BIDUR MUNICIPALITY	1,459	34	912	133	379	1
30505 KISPANG RURAL MUNICIPALITY	111	14	58	14	25	0
30506 MYAGANG RURAL MUNICIPALITY	122	30	50	7	35	0
30507 TARAKESHWOR RURAL MUNICIPALITY	136	2	80	23	29	2
30508 BELKOTGADHI MUNICIPALITY	2,106	9	1,148	142	807	0
30509 LIKHU RURAL MUNICIPALITY	216	25	124	23	44	0
30510 PANCHAKANYA RURAL MUNICIPALITY	207	21	65	10	111	0
30511 SHIVAPURI RURAL MUNICIPALITY	65	3	18	2	42	0
30512 KAKANI RURAL MUNICIPALITY	160	6	69	20	63	2

1) NSIC stands for Nepal Standard Industrial Classification.

2) Establishments only answered "BP4.1 Building/room occupied area using for Business is 1:Yes".

3) Includes "Not reported", "Unknown" and so on.

Table 8-2 Number of Persons Engaged by Section of Industrial Classification, Area of Business Place and Local Level

District and Local Level	Section of NSIC ¹⁾						Not Stated ³⁾
	C						
	Manufacturing						
	Area of Business Place (Building/Room)						
	Total ²⁾	Less than 100 Ft2	100 to 299 Ft2	300 to 499 Ft2	500Ft2 and above		
Kathmandu District	49,693	5,082	15,553	4,657	24,240	161	
30601 SHANKHARAPUR MUNICIPALITY	280	22	102	48	108	0	
30602 KAGESHWORI MANAHARA MUNICIPALITY	1,991	66	825	141	946	13	
30603 GOKARNESHWOR MUNICIPALITY	2,971	156	1,192	379	1,244	0	
30604 BUDHANILKHANDA MUNICIPALITY	2,953	256	1,066	191	1,388	52	
30605 TOKHA MUNICIPALITY	2,163	524	822	192	594	31	
30606 TARAKESHWOR MUNICIPALITY	2,092	280	657	155	996	4	
30607 NAGARJUN MUNICIPALITY	1,753	197	737	90	729	0	
30608 KATHMANDU METROPOLITAN CITY	24,909	2,983	6,755	2,310	12,850	11	
30609 KIRTIPUR MUNICIPALITY	1,996	210	877	205	688	16	
30610 CHANDRAGIRI MUNICIPALITY	7,464	326	2,118	898	4,088	34	
30611 DAKSHINKALI MUNICIPALITY	1,121	62	402	48	609	0	
Bhaktapur District	23,752	1,394	6,236	3,205	12,812	105	
30701 CHANGUNARAYAN MUNICIPALITY	9,973	649	2,431	1,931	4,962	0	
30702 BHAKTAPUR MUNICIPALITY	4,503	439	1,347	516	2,201	0	
30703 MADHYAPUR THIMI MUNICIPALITY	3,726	114	1,167	444	1,999	2	
30704 SURYABINAYAK MUNICIPALITY	5,550	192	1,291	314	3,650	103	
Lalitpur District	20,939	1,203	5,154	1,874	12,656	52	
30801 MAHALAXMI MUNICIPALITY	2,566	212	1,132	287	935	0	
30802 LALITPUR METROPOLITAN CITY	12,303	929	2,427	859	8,036	52	
30803 GODAWARI MUNICIPALITY	5,357	36	1,060	675	3,586	0	
30804 KONJYOSOM RURAL MUNICIPALITY	56	4	35	4	13	0	
30805 MAHANKAL RURAL MUNICIPALITY	113	4	51	15	43	0	
30806 BAGMATI RURAL MUNICIPALITY	544	18	449	34	43	0	
Kavrepalanchok District	8,235	648	2,692	961	3,932	2	
30901 CHAURI DEURALI RURAL MUNICIPALITY	88	4	59	15	10	0	
30902 BHUMLU RURAL MUNICIPALITY	51	9	17	12	13	0	
30903 MANDAN DEUPUR MUNICIPALITY	733	21	101	377	234	0	
30904 BANEPA MUNICIPALITY	2,635	234	915	243	1,243	0	
30905 DHULIKHEL MUNICIPALITY	392	43	127	36	186	0	
30906 PANCHKHAL MUNICIPALITY	1,717	131	231	30	1,323	2	
30907 TEMAL RURAL MUNICIPALITY	110	11	55	15	29	0	
30908 NAMOBUDDHA MUNICIPALITY	872	24	302	57	489	0	
30909 PANAUTI MUNICIPALITY	1,243	134	678	127	304	0	
30910 BETHANCHOWK RURAL MUNICIPALITY	164	17	77	11	59	0	
30911 ROSHI RURAL MUNICIPALITY	154	18	90	16	30	0	
30912 MAHABHARAT RURAL MUNICIPALITY	43	0	12	19	12	0	
30913 KHANIKHOLA RURAL MUNICIPALITY	33	2	28	3	0	0	
Ramechhap District	1,412	185	592	204	430	1	
31001 UMAKUNDA RURAL MUNICIPALITY	111	58	47	3	3	0	
31002 GOKULGANGA RURAL MUNICIPALITY	149	26	44	43	36	0	
31003 LIKHU TAMAKOSHI RURAL MUNICIPALITY	119	14	44	22	39	0	
31004 RAMECHHAP MUNICIPALITY	119	18	46	11	44	0	
31005 MANTHALI MUNICIPALITY	433	21	131	61	220	0	
31006 KHANDADEVI RURAL MUNICIPALITY	48	9	16	7	16	0	
31007 DORAMBA RURAL MUNICIPALITY	150	4	106	29	11	0	
31008 SUNAPATI RURAL MUNICIPALITY	283	35	158	28	61	1	
Sindhuli District	2,222	223	1,117	259	623	0	
31101 DUDHOULI MUNICIPALITY	378	28	184	59	107	0	
31102 PHIKKAL RURAL MUNICIPALITY	41	17	22	0	2	0	
31103 TINPATAN RURAL MUNICIPALITY	178	32	91	21	34	0	
31104 GOLANJOR RURAL MUNICIPALITY	141	15	81	17	28	0	
31105 KAMALAMAI MUNICIPALITY	1,067	91	457	119	400	0	
31106 SUNKOSHI RURAL MUNICIPALITY	99	16	63	9	11	0	
31107 GHYANGLEKHA RURAL MUNICIPALITY	47	6	10	22	9	0	
31108 MARIN RURAL MUNICIPALITY	132	11	85	11	25	0	
31109 HARIHARPURGAGHI RURAL MUNICIPALITY	139	7	124	1	7	0	

1) NSIC stands for Nepal Standard Industrial Classification.

2) Establishments only answered "BP4.1 Building/room occupied area using for Business is 1:Yes".

3) Includes "Not reported", "Unknown" and so on.

Table 8-2 Number of Persons Engaged by Section of Industrial Classification, Area of Business Place and Local Level

District and Local Level	Section of NSIC ¹⁾					
	C					
	Manufacturing					
	Area of Business Place (Building/Room)					
	Total ²⁾	Less than 100 Ft2	100 to 299 Ft2	300 to 499 Ft2	500Ft2 and above	Not Stated ³⁾
Makwanpur District	9,090	525	2,705	593	5,243	24
31201 INDRASAROWAR RURAL MUNICIPALITY	57	12	40	5	0	0
31202 THAHA MUNICIPALITY	441	31	196	43	165	6
31203 KAILASH RURAL MUNICIPALITY	85	12	60	5	8	0
31204 RAKSIRANG RURAL MUNICIPALITY	74	1	67	1	5	0
31205 MANAHARI RURAL MUNICIPALITY	313	44	172	41	56	0
31206 HETAUDA SUB-METROPOLITIAN CITY	7,436	254	1,824	406	4,934	18
31207 BHIMPHEDE RURAL MUNICIPALITY	72	13	41	14	4	0
31208 MAKAWANPURGADHI RURAL MUNICIPALITY	195	71	78	13	33	0
31209 BAKAIYA RURAL MUNICIPALITY	233	53	123	26	31	0
31210 BAGMATI RURAL MUNICIPALITY	184	34	104	39	7	0
Chitawan District	17,947	945	5,087	2,422	9,489	4
31301 RAPTI MUNICIPALITY	892	32	273	410	177	0
31302 KALIKA MUNICIPALITY	487	41	256	74	116	0
31303 ICHCHHA KAMANA RURAL MUNICIPALITY	97	20	36	21	20	0
31304 BHARATPUR METROPOLITIAN CITY	9,743	661	3,045	1,100	4,935	2
31305 RATNANAGAR MUNICIPALITY	2,673	126	711	284	1,552	0
31306 KHAIRAHANI MUNICIPALITY	3,795	42	607	503	2,643	0
31307 MADI MUNICIPALITY	260	23	159	30	46	2

1) NSIC stands for Nepal Standard Industrial Classification.

2) Establishments only answered "BP4.1 Building/room occupied area using for Business is 1:Yes".

3) Includes "Not reported ", "Unknown" and so on.

Table 8-2 Number of Persons Engaged by Section of Industrial Classification, Area of Business Place and Local Level

District and Local Level	Section of NSIC ¹⁾					
	B+D+E+F					
	Mining, Electricity, Gas, Water supply & Construction					
	Area of Business Place (Building/Room)					
	Total ²⁾	Less than 100 Ft ²	100 to 299 Ft ²	300 to 499 Ft ²	500Ft ² and above	Not Stated ³⁾
Bagamati Province						
Total	24,794	841	3,788	2,321	17,763	81
Metropolitan City	11,360	221	902	1,019	9,218	0
Sub-Metropolitan City	1,228	52	227	132	817	0
Municipality	6,990	436	1,560	729	4,232	33
Rural Municipality	5,216	132	1,099	441	3,496	48
301 Dolakha						
Total	2,079	14	86	88	1,891	0
Municipality	262	14	40	64	144	0
Rural Municipality	1,817	0	46	24	1,747	0
302 Sindhupalchok						
Total	1,336	14	359	136	827	0
Municipality	729	0	128	43	558	0
Rural Municipality	607	14	231	93	269	0
303 Rasuwa						
Total	300	0	2	5	293	0
Rural Municipality	300	0	2	5	293	0
304 Dhading						
Total	805	169	218	132	246	40
Municipality	196	87	9	50	50	0
Rural Municipality	609	82	209	82	196	40
305 Nuwakot						
Total	753	0	175	55	523	0
Municipality	528	0	68	35	425	0
Rural Municipality	225	0	107	20	98	0
306 Kathmandu						
Total	9,782	263	1,122	601	7,776	20
Metropolitan City	7,652	154	558	424	6,516	0
Municipality	2,130	109	564	177	1,260	20
307 Bhaktapur						
Total	1,187	108	216	105	745	13
Municipality	1,187	108	216	105	745	13

1) NSIC stands for Nepal Standard Industrial Classification.

2) Establishments only answered "BP4.1 Building/room occupied area using for Business is 1:Yes".

3) Includes "Not reported ", "Unknown" and so on.

Table 8-2 Number of Persons Engaged by Section of Industrial Classification, Area of Business Place and Local Level

District and Local Level	Section of NSIC ¹⁾					
	B+D+E+F					
	Mining, Electricity, Gas, Water supply & Construction					
	Area of Business Place (Building/Room)					
	Total ²⁾	Less than 100 Ft ²	100 to 299 Ft ²	300 to 499 Ft ²	500Ft ² and above	Not Stated ³⁾
308 Lalitpur						
Total	3,563	47	463	609	2,444	0
Metropolitan City	3,123	21	246	548	2,308	0
Municipality	319	26	130	61	102	0
Rural Municipality	121	0	87	0	34	0
309 Kavrepalanchok						
Total	1,012	77	271	68	596	0
Municipality	691	74	202	45	370	0
Rural Municipality	321	3	69	23	226	0
310 Ramechhap						
Total	343	8	188	53	94	0
Municipality	105	3	51	34	17	0
Rural Municipality	238	5	137	19	77	0
311 Sindhuli						
Total	756	11	185	28	532	0
Municipality	320	2	66	13	239	0
Rural Municipality	436	9	119	15	293	0
312 Makwanpur						
Total	1,893	77	335	334	1,139	8
Sub-Metropolitan City	1,228	52	227	132	817	0
Municipality	143	6	19	59	59	0
Rural Municipality	522	19	89	143	263	8
313 Chitawan						
Total	985	53	168	107	657	0
Metropolitan City	585	46	98	47	394	0
Municipality	380	7	67	43	263	0
Rural Municipality	20	0	3	17	0	0

1) NSIC stands for Nepal Standard Industrial Classification.

2) Establishments only answered "BP4.1 Building/room occupied area using for Business is 1:Yes".

3) Includes "Not reported ", "Unknown" and so on.

Table 8-2 Number of Persons Engaged by Section of Industrial Classification, Area of Business Place and Local Level

District and Local Level	Section of NSIC ¹⁾					
	B+D+E+F					
	Mining, Electricity, Gas, Water supply & Construction					
	Area of Business Place (Building/Room)					
	Total ²⁾	Less than 100 Ft2	100 to 299 Ft2	300 to 499 Ft2	500Ft2 and above	Not Stated ³⁾
Dolakha District	2,079	14	86	88	1,891	0
30101 GAURISHANKAR RURAL MUNICIPALITY	45	0	0	0	45	0
30102 BIGU RURAL MUNICIPALITY	1,663	0	19	0	1,644	0
30103 KALINCHOWK RURAL MUNICIPALITY	62	0	24	24	14	0
30104 BAITEDHAR RURAL MUNICIPALITY	0	0	0	0	0	0
30105 JIRI MUNICIPALITY	31	0	16	3	12	0
30106 TAMAKOSHI RURAL MUNICIPALITY	45	0	3	0	42	0
30107 MELUNG RURAL MUNICIPALITY	0	0	0	0	0	0
30108 SHAILUNG RURAL MUNICIPALITY	2	0	0	0	2	0
30109 BHIMESHWOR MUNICIPALITY	231	14	24	61	132	0
Sindhupalchok District	1,336	14	359	136	827	0
30201 BHOOTEKOSHI RURAL MUNICIPALITY	0	0	0	0	0	0
30202 JUGAL RURAL MUNICIPALITY	201	0	83	42	76	0
30203 PANCHPOKHARI THANGPAL RURAL MUNICIPALITY	9	0	9	0	0	0
30204 HELAMBU RURAL MUNICIPALITY	15	0	0	11	4	0
30205 MELANCHI MUNICIPALITY	382	0	63	26	293	0
30206 INDRAWOTI RURAL MUNICIPALITY	193	14	113	38	28	0
30207 CHOUTARA SANGACHOWKGADHI MUNICIPALITY	331	0	54	16	261	0
30208 BALEPHI RURAL MUNICIPALITY	8	0	0	2	6	0
30209 BAHRABISE MUNICIPALITY	16	0	11	1	4	0
30210 TRIPURASUNDARI RURAL MUNICIPALITY	38	0	0	0	38	0
30211 LISANKHU PAKHAR RURAL MUNICIPALITY	6	0	5	0	1	0
30212 SUNKOSHI RURAL MUNICIPALITY	137	0	21	0	116	0
Rasuwa District	300	0	2	5	293	0
30301 GOSAIKUNDA RURAL MUNICIPALITY	106	0	0	0	106	0
30302 AMACHHODINMO RURAL MUNICIPALITY	172	0	0	0	172	0
30303 UTTARGAYA RURAL MUNICIPALITY	12	0	2	5	5	0
30304 KALIKA RURAL MUNICIPALITY	10	0	0	0	10	0
30305 NAUKUNDA RURAL MUNICIPALITY	0	0	0	0	0	0
Dhading District	805	169	218	132	246	40
30401 RUBI VALLEY RURAL MUNICIPALITY	15	0	11	2	2	0
30402 KHANIYABAS RURAL MUNICIPALITY	15	15	0	0	0	0
30403 GANGA JAMUNA RURAL MUNICIPALITY	7	0	4	0	3	0
30404 TRIPURASUNDARI RURAL MUNICIPALITY	101	10	8	0	43	40
30405 NETRAWATI DABAJONG RURAL MUNICIPALITY	7	0	2	5	0	0
30406 NILKHANDA MUNICIPALITY	177	87	9	31	50	0
30407 JWALAMUKHI RURAL MUNICIPALITY	5	0	0	5	0	0
30408 SIDDHALEK RURAL MUNICIPALITY	74	0	35	0	39	0
30409 BENIGHAT RORANG RURAL MUNICIPALITY	22	2	18	0	2	0
30410 GAJURI RURAL MUNICIPALITY	73	11	12	5	45	0
30411 GALCHHI RURAL MUNICIPALITY	74	8	29	7	30	0
30412 THAKRE RURAL MUNICIPALITY	216	36	90	58	32	0
30413 DHUNIBENSHI MUNICIPALITY	19	0	0	19	0	0
Nuwakot District	753	0	175	55	523	0
30501 DUPCHESHWOR RURAL MUNICIPALITY	33	0	7	4	22	0
30502 TADI RURAL MUNICIPALITY	49	0	3	0	46	0
30503 SURYAGADHI RURAL MUNICIPALITY	33	0	33	0	0	0
30504 BIDUR MUNICIPALITY	296	0	37	8	251	0
30505 KISPANG RURAL MUNICIPALITY	0	0	0	0	0	0
30506 MYAGANG RURAL MUNICIPALITY	5	0	0	0	5	0
30507 TARAKESHWOR RURAL MUNICIPALITY	0	0	0	0	0	0
30508 BELKOTGADHI MUNICIPALITY	232	0	31	27	174	0
30509 LIKHU RURAL MUNICIPALITY	23	0	11	0	12	0
30510 PANCHAKANYA RURAL MUNICIPALITY	54	0	40	14	0	0
30511 SHIVAPURI RURAL MUNICIPALITY	7	0	0	0	7	0
30512 KAKANI RURAL MUNICIPALITY	21	0	13	2	6	0

1) NSIC stands for Nepal Standard Industrial Classification.

2) Establishments only answered "BP4.1 Building/room occupied area using for Business is 1:Yes".

3) Includes "Not reported", "Unknown" and so on.

Table 8-2 Number of Persons Engaged by Section of Industrial Classification, Area of Business Place and Local Level

District and Local Level	Section of NSIC ¹⁾					
	B+D+E+F					
	Mining, Electricity, Gas, Water supply & Construction					
	Area of Business Place (Building/Room)					
	Total ²⁾	Less than 100 Ft2	100 to 299 Ft2	300 to 499 Ft2	500Ft2 and above	Not Stated ³⁾
Kathmandu District	9,782	263	1,122	601	7,776	20
30601 SHANKHARAPUR MUNICIPALITY	102	0	6	26	70	0
30602 KAGESHWORI MANAHARA MUNICIPALITY	102	13	13	6	70	0
30603 GOKARNESHWOR MUNICIPALITY	120	8	27	17	68	0
30604 BUDHANILKHANTHA MUNICIPALITY	229	18	81	10	102	18
30605 TOKHA MUNICIPALITY	308	5	66	2	233	2
30606 TARAKESHWOR MUNICIPALITY	125	23	84	14	4	0
30607 NAGARJUN MUNICIPALITY	203	1	0	19	183	0
30608 KATHMANDU METROPOLITIAN CITY	7,652	154	558	424	6,516	0
30609 KIRTIPUR MUNICIPALITY	275	24	102	72	77	0
30610 CHANDRAGIRI MUNICIPALITY	381	13	165	11	192	0
30611 DAKSHINKALI MUNICIPALITY	285	4	20	0	261	0
Bhaktapur District	1,187	108	216	105	745	13
30701 CHANGUNARAYAN MUNICIPALITY	524	100	86	14	311	13
30702 BHAKTAPUR MUNICIPALITY	210	1	25	5	179	0
30703 MADHYAPUR THIMI MUNICIPALITY	276	6	54	77	139	0
30704 SURYABINAYAK MUNICIPALITY	177	1	51	9	116	0
Lalitpur District	3,563	47	463	609	2,444	0
30801 MAHALAXMI MUNICIPALITY	81	6	18	9	48	0
30802 LALITPUR METROPOLITIAN CITY	3,123	21	246	548	2,308	0
30803 GODAWARI MUNICIPALITY	238	20	112	52	54	0
30804 KONJYOSOM RURAL MUNICIPALITY	78	0	74	0	4	0
30805 MAHANKAL RURAL MUNICIPALITY	22	0	10	0	12	0
30806 BAGMATI RURAL MUNICIPALITY	21	0	3	0	18	0
Kavrepalanchok District	1,012	77	271	68	596	0
30901 CHAURI DEURALI RURAL MUNICIPALITY	15	1	12	0	2	0
30902 BHUMLU RURAL MUNICIPALITY	7	0	0	0	7	0
30903 MANDAN DEUPUR MUNICIPALITY	93	0	14	39	40	0
30904 BANEPA MUNICIPALITY	256	4	66	4	182	0
30905 DHULIKHEL MUNICIPALITY	18	0	0	0	18	0
30906 PANCHKHAL MUNICIPALITY	57	16	23	0	18	0
30907 TEMAL RURAL MUNICIPALITY	1	0	0	1	0	0
30908 NAMOBUDDHA MUNICIPALITY	85	0	15	0	70	0
30909 PANAUTI MUNICIPALITY	182	54	84	2	42	0
30910 BETHANCHOWK RURAL MUNICIPALITY	96	2	5	22	67	0
30911 ROSHI RURAL MUNICIPALITY	182	0	40	0	142	0
30912 MAHABHARAT RURAL MUNICIPALITY	13	0	5	0	8	0
30913 KHANIKHOLA RURAL MUNICIPALITY	7	0	7	0	0	0
Ramechhap District	343	8	188	53	94	0
31001 UMAKUNDA RURAL MUNICIPALITY	103	2	59	8	34	0
31002 GOKULGANGA RURAL MUNICIPALITY	53	0	34	7	12	0
31003 LIKHU TAMAKOSHI RURAL MUNICIPALITY	42	3	11	1	27	0
31004 RAMECHHAP MUNICIPALITY	38	0	24	14	0	0
31005 MANTHALI MUNICIPALITY	67	3	27	20	17	0
31006 KHANDADEVI RURAL MUNICIPALITY	13	0	13	0	0	0
31007 DORAMBA RURAL MUNICIPALITY	27	0	20	3	4	0
31008 SUNAPATI RURAL MUNICIPALITY	0	0	0	0	0	0
Sindhuli District	756	11	185	28	532	0
31101 DUDHOULI MUNICIPALITY	21	0	6	0	15	0
31102 PHIKKAL RURAL MUNICIPALITY	87	9	78	0	0	0
31103 TINPATAN RURAL MUNICIPALITY	19	0	13	0	6	0
31104 GOLANJOR RURAL MUNICIPALITY	65	0	20	3	42	0
31105 KAMALAMAI MUNICIPALITY	299	2	60	13	224	0
31106 SUNKOSHI RURAL MUNICIPALITY	262	0	5	12	245	0
31107 GHYANGLEKHA RURAL MUNICIPALITY	0	0	0	0	0	0
31108 MARIN RURAL MUNICIPALITY	3	0	3	0	0	0
31109 HARIHARPURGAGHI RURAL MUNICIPALITY	0	0	0	0	0	0

1) NSIC stands for Nepal Standard Industrial Classification.

2) Establishments only answered "BP4.1 Building/room occupied area using for Business is 1:Yes".

3) Includes "Not reported", "Unknown" and so on.

Table 8-2 Number of Persons Engaged by Section of Industrial Classification, Area of Business Place and Local Level

District and Local Level	Section of NSIC ¹⁾					
	B+D+E+F					
	Mining, Electricity, Gas, Water supply & Construction					
	Area of Business Place (Building/Room)					
	Total ²⁾	Less than 100 Ft2	100 to 299 Ft2	300 to 499 Ft2	500Ft2 and above	Not Stated ³⁾
Makwanpur District	1,893	77	335	334	1,139	8
31201 INDRASAROWAR RURAL MUNICIPALITY	68	2	1	3	54	8
31202 THAHA MUNICIPALITY	143	6	19	59	59	0
31203 KAILASH RURAL MUNICIPALITY	6	0	6	0	0	0
31204 RAKSIRANG RURAL MUNICIPALITY	0	0	0	0	0	0
31205 MANAHARI RURAL MUNICIPALITY	112	5	12	66	29	0
31206 HETAUDA SUB-METROPOLITIAN CITY	1,228	52	227	132	817	0
31207 BHIMPHEDE RURAL MUNICIPALITY	152	0	4	0	148	0
31208 MAKAWANPURGADHI RURAL MUNICIPALITY	136	2	61	43	30	0
31209 BAKAIYA RURAL MUNICIPALITY	35	5	5	25	0	0
31210 BAGMATI RURAL MUNICIPALITY	13	5	0	6	2	0
Chitawan District	985	53	168	107	657	0
31301 RAPTI MUNICIPALITY	74	0	17	33	24	0
31302 KALIKA MUNICIPALITY	38	1	13	0	24	0
31303 ICHCHHA KAMANA RURAL MUNICIPALITY	20	0	3	17	0	0
31304 BHARATPUR METROPOLITIAN CITY	585	46	98	47	394	0
31305 RATNANAGAR MUNICIPALITY	183	2	21	6	154	0
31306 KHAIRAHANI MUNICIPALITY	75	2	16	4	53	0
31307 MADI MUNICIPALITY	10	2	0	0	8	0

1) NSIC stands for Nepal Standard Industrial Classification.

2) Establishments only answered "BP4.1 Building/room occupied area using for Business is 1:Yes".

3) Includes "Not reported ", "Unknown" and so on.

Table 8-2 Number of Persons Engaged by Section of Industrial Classification, Area of Business Place and Local Level

District and Local Level	Section of NSIC ¹⁾					
	G					
	Wholesale and Retail Trade					
	Area of Business Place (Building/Room)					
	Total ²⁾	Less than 100 Ft ²	100 to 299 Ft ²	300 to 499 Ft ²	500Ft ² and above	Not Stated ³⁾
Bagamati Province						
Total	289,801	52,770	159,027	29,496	47,869	639
Metropolitan City	135,369	27,584	64,633	13,610	29,425	117
Sub-Metropolitan City	9,454	1,396	5,700	963	1,382	13
Municipality	112,979	18,257	69,296	11,098	13,875	453
Rural Municipality	31,999	5,533	19,398	3,825	3,187	56
301 Dolakha						
Total	4,955	942	2,952	637	420	4
Municipality	2,034	405	1,122	282	225	0
Rural Municipality	2,921	537	1,830	355	195	4
302 Sindhupalchok						
Total	8,096	1,271	5,390	703	716	16
Municipality	3,690	574	2,556	295	257	8
Rural Municipality	4,406	697	2,834	408	459	8
303 Rasuwa						
Total	1,051	26	394	362	269	0
Rural Municipality	1,051	26	394	362	269	0
304 Dhading						
Total	10,485	2,015	6,057	1,024	1,365	24
Municipality	3,131	646	1,786	302	392	5
Rural Municipality	7,354	1,369	4,271	722	973	19
305 Nuwakot						
Total	7,306	676	4,897	792	933	8
Municipality	3,859	300	2,479	402	675	3
Rural Municipality	3,447	376	2,418	390	258	5
306 Kathmandu						
Total	137,258	28,545	70,400	13,096	24,827	390
Metropolitan City	91,637	20,597	41,798	9,375	19,848	19
Municipality	45,621	7,948	28,602	3,721	4,979	371
307 Bhaktapur						
Total	17,819	3,020	10,594	1,636	2,549	20
Municipality	17,819	3,020	10,594	1,636	2,549	20

1) NSIC stands for Nepal Standard Industrial Classification.

2) Establishments only answered "BP4.1 Building/room occupied area using for Business is 1:Yes".

3) Includes "Not reported", "Unknown" and so on.

Table 8-2 Number of Persons Engaged by Section of Industrial Classification, Area of Business Place and Local Level

District and Local Level	Section of NSIC ¹⁾					
	G					
	Wholesale and Retail Trade					
	Area of Business Place (Building/Room)					
	Total ²⁾	Less than 100 Ft2	100 to 299 Ft2	300 to 499 Ft2	500Ft2 and above	Not Stated ³⁾
308 Lalitpur						
Total	30,826	5,075	15,436	3,106	7,136	73
Metropolitan City	22,383	4,369	9,857	1,978	6,114	65
Municipality	7,756	656	5,163	1,028	901	8
Rural Municipality	687	50	416	100	121	0
309 Kavrepalanchok						
Total	11,978	2,175	6,433	1,601	1,760	9
Municipality	10,126	1,971	5,271	1,309	1,566	9
Rural Municipality	1,852	204	1,162	292	194	0
310 Ramechhap						
Total	4,125	560	2,088	910	564	3
Municipality	1,698	139	715	469	372	3
Rural Municipality	2,427	421	1,373	441	192	0
311 Sindhuli						
Total	7,011	1,266	4,246	755	742	2
Municipality	4,045	748	2,417	381	497	2
Rural Municipality	2,966	518	1,829	374	245	0
312 Makwanpur						
Total	14,149	2,687	8,672	1,211	1,549	30
Sub-Metropolitan City	9,454	1,396	5,700	963	1,382	13
Municipality	786	113	586	41	43	3
Rural Municipality	3,909	1,178	2,386	207	124	14
313 Chitawan						
Total	34,742	4,512	21,468	3,663	5,039	60
Metropolitan City	21,349	2,618	12,978	2,257	3,463	33
Municipality	12,414	1,737	8,005	1,232	1,419	21
Rural Municipality	979	157	485	174	157	6

1) NSIC stands for Nepal Standard Industrial Classification.

2) Establishments only answered "BP4.1 Building/room occupied area using for Business is 1:Yes".

3) Includes "Not reported ", "Unknown" and so on.

Table 8-2 Number of Persons Engaged by Section of Industrial Classification, Area of Business Place and Local Level

District and Local Level	Section of NSIC ¹⁾					
	G					
	Wholesale and Retail Trade					
	Area of Business Place (Building/Room)					
	Total ²⁾	Less than 100 Ft2	100 to 299 Ft2	300 to 499 Ft2	500Ft2 and above	Not Stated ³⁾
Dolakha District	4,955	942	2,952	637	420	4
30101 GAURISHANKAR RURAL MUNICIPALITY	384	91	188	86	19	0
30102 BIGU RURAL MUNICIPALITY	433	28	314	67	24	0
30103 KALINCHOWK RURAL MUNICIPALITY	649	176	375	41	54	3
30104 BAITEDHAR RURAL MUNICIPALITY	439	69	250	78	42	0
30105 JIRI MUNICIPALITY	443	32	314	39	58	0
30106 TAMAKOSHI RURAL MUNICIPALITY	299	43	215	22	18	1
30107 MELUNG RURAL MUNICIPALITY	326	55	227	38	6	0
30108 SHAILUNG RURAL MUNICIPALITY	391	75	261	23	32	0
30109 BHIMESHWOR MUNICIPALITY	1,591	373	808	243	167	0
Sindhupalchok District	8,096	1,271	5,390	703	716	16
30201 BHOOTEKOSHI RURAL MUNICIPALITY	311	32	252	17	10	0
30202 JUGAL RURAL MUNICIPALITY	612	51	515	34	11	1
30203 PANCHPOKHARI THANGPAL RURAL MUNICIPALITY	385	42	256	62	22	3
30204 HELAMBU RURAL MUNICIPALITY	415	23	236	57	99	0
30205 MELANCHI MUNICIPALITY	1,140	216	785	68	66	5
30206 INDRAWOTI RURAL MUNICIPALITY	702	235	370	43	50	4
30207 CHOUTARA SANGACHOWKGADHI MUNICIPALITY	1,600	283	1,000	181	135	1
30208 BALEPHI RURAL MUNICIPALITY	720	108	431	99	82	0
30209 BAHRABISE MUNICIPALITY	950	75	771	46	56	2
30210 TRIPURASUNDARI RURAL MUNICIPALITY	304	58	198	28	20	0
30211 LISANKHU PAKHAR RURAL MUNICIPALITY	583	84	292	57	150	0
30212 SUNKOSHI RURAL MUNICIPALITY	374	64	284	11	15	0
Rasuwa District	1,051	26	394	362	269	0
30301 GOSAIKUNDA RURAL MUNICIPALITY	207	0	104	94	9	0
30302 AMACHHODINMO RURAL MUNICIPALITY	97	0	77	17	3	0
30303 UTTARGAYA RURAL MUNICIPALITY	201	2	15	115	69	0
30304 KALIKA RURAL MUNICIPALITY	325	19	141	44	121	0
30305 NAUKUNDA RURAL MUNICIPALITY	221	5	57	92	67	0
Dhading District	10,485	2,015	6,057	1,024	1,365	24
30401 RUBI VALLEY RURAL MUNICIPALITY	284	67	150	44	23	0
30402 KHANIYABAS RURAL MUNICIPALITY	331	116	159	28	22	6
30403 GANGA JAMUNA RURAL MUNICIPALITY	632	134	401	45	51	1
30404 TRIPURASUNDARI RURAL MUNICIPALITY	785	153	469	99	62	2
30405 NETRAWATI DABAJONG RURAL MUNICIPALITY	250	66	145	19	15	5
30406 NILKHANDA MUNICIPALITY	2,110	594	1,095	199	220	2
30407 JWALAMUKHI RURAL MUNICIPALITY	512	49	349	99	15	0
30408 SIDDHLEK RURAL MUNICIPALITY	621	54	503	39	23	2
30409 BENIGHAT RORANG RURAL MUNICIPALITY	1,464	216	861	120	267	0
30410 GAJURI RURAL MUNICIPALITY	832	130	346	91	264	1
30411 GALCHHI RURAL MUNICIPALITY	780	139	516	40	83	2
30412 THAKRE RURAL MUNICIPALITY	863	245	372	98	148	0
30413 DHUNIBENSHI MUNICIPALITY	1,021	52	691	103	172	3
Nuwakot District	7,306	676	4,897	792	933	8
30501 DUPCHESHWOR RURAL MUNICIPALITY	427	62	243	84	38	0
30502 TADI RURAL MUNICIPALITY	394	13	311	47	23	0
30503 SURYAGADHI RURAL MUNICIPALITY	329	43	218	47	21	0
30504 BIDUR MUNICIPALITY	3,044	242	1,940	362	497	3
30505 KISPANG RURAL MUNICIPALITY	247	17	207	16	7	0
30506 MYAGANG RURAL MUNICIPALITY	270	49	185	15	21	0
30507 TARAKESHWOR RURAL MUNICIPALITY	285	0	218	63	4	0
30508 BELKOTGADHI MUNICIPALITY	815	58	539	40	178	0
30509 LIKHU RURAL MUNICIPALITY	616	83	434	36	58	5
30510 PANCHAKANYA RURAL MUNICIPALITY	281	15	254	5	7	0
30511 SHIVAPURI RURAL MUNICIPALITY	210	64	82	18	46	0
30512 KAKANI RURAL MUNICIPALITY	388	30	266	59	33	0

1) NSIC stands for Nepal Standard Industrial Classification.

2) Establishments only answered "BP4.1 Building/room occupied area using for Business is 1:Yes".

3) Includes "Not reported", "Unknown" and so on.

Table 8-2 Number of Persons Engaged by Section of Industrial Classification, Area of Business Place and Local Level

District and Local Level	Section of NSIC ¹⁾					
	G					
	Wholesale and Retail Trade					
	Area of Business Place (Building/Room)					
	Total ²⁾	Less than 100 Ft2	100 to 299 Ft2	300 to 499 Ft2	500Ft2 and above	Not Stated ³⁾
Kathmandu District	137,258	28,545	70,400	13,096	24,827	390
30601 SHANKHARAPUR MUNICIPALITY	931	138	607	99	87	0
30602 KAGESHWORI MANAHARA MUNICIPALITY	3,841	336	2,810	251	443	1
30603 GOKARNESHWOR MUNICIPALITY	6,363	1,012	3,966	754	629	2
30604 BUDHANILKHANDA MUNICIPALITY	6,866	1,016	4,488	452	729	181
30605 TOKHA MUNICIPALITY	7,031	1,417	4,077	542	920	75
30606 TARAKESHWOR MUNICIPALITY	4,097	926	2,527	341	303	0
30607 NAGARJUN MUNICIPALITY	4,026	771	2,509	344	402	0
30608 KATHMANDU METROPOLITAN CITY	91,637	20,597	41,798	9,375	19,848	19
30609 KIRTIPUR MUNICIPALITY	3,700	803	2,318	211	342	26
30610 CHANDRAGIRI MUNICIPALITY	7,484	1,184	4,645	588	982	85
30611 DAKSHINKALI MUNICIPALITY	1,282	345	655	139	142	1
Bhaktapur District	17,819	3,020	10,594	1,636	2,549	20
30701 CHANGUNARAYAN MUNICIPALITY	1,855	307	1,256	146	141	5
30702 BHAKTAPUR MUNICIPALITY	5,599	1,422	2,931	623	621	2
30703 MADHYAPUR THIMI MUNICIPALITY	5,870	665	3,478	489	1,237	1
30704 SURYABINAYAK MUNICIPALITY	4,495	626	2,929	378	550	12
Lalitpur District	30,826	5,075	15,436	3,106	7,136	73
30801 MAHALAXMI MUNICIPALITY	4,320	449	2,789	590	488	4
30802 LALITPUR METROPOLITAN CITY	22,383	4,369	9,857	1,978	6,114	65
30803 GODAWARI MUNICIPALITY	3,436	207	2,374	438	413	4
30804 KONJYOSOM RURAL MUNICIPALITY	199	8	146	18	27	0
30805 MAHANKAL RURAL MUNICIPALITY	210	19	110	47	34	0
30806 BAGMATI RURAL MUNICIPALITY	278	23	160	35	60	0
Kavrepalanchok District	11,978	2,175	6,433	1,601	1,760	9
30901 CHAURI DEURALI RURAL MUNICIPALITY	236	23	174	31	8	0
30902 BHUMLU RURAL MUNICIPALITY	241	35	127	44	35	0
30903 MANDAN DEUPUR MUNICIPALITY	710	177	287	51	195	0
30904 BANEPA MUNICIPALITY	4,940	670	2,647	693	928	2
30905 DHULIKHEL MUNICIPALITY	1,149	240	602	132	174	1
30906 PANCHKHAL MUNICIPALITY	1,119	404	504	109	98	4
30907 TEMAL RURAL MUNICIPALITY	394	68	249	46	31	0
30908 NAMOBUDDHA MUNICIPALITY	661	94	315	140	112	0
30909 PANAUTI MUNICIPALITY	1,547	386	916	184	59	2
30910 BETHANCHOWK RURAL MUNICIPALITY	233	30	105	56	42	0
30911 ROSHI RURAL MUNICIPALITY	434	30	307	60	37	0
30912 MAHABHARAT RURAL MUNICIPALITY	182	3	104	45	30	0
30913 KHANIKHOLA RURAL MUNICIPALITY	132	15	96	10	11	0
Ramechhap District	4,125	560	2,088	910	564	3
31001 UMAKUNDA RURAL MUNICIPALITY	419	115	242	39	23	0
31002 GOKULGANGA RURAL MUNICIPALITY	377	79	226	54	18	0
31003 LIKHU TAMAKOSHI RURAL MUNICIPALITY	509	102	285	86	36	0
31004 RAMECHHAP MUNICIPALITY	501	73	281	89	58	0
31005 MANTHALI MUNICIPALITY	1,197	66	434	380	314	3
31006 KHANDADEVI RURAL MUNICIPALITY	396	55	179	95	67	0
31007 DORAMBA RURAL MUNICIPALITY	422	23	216	143	40	0
31008 SUNAPATI RURAL MUNICIPALITY	304	47	225	24	8	0
Sindhuli District	7,011	1,266	4,246	755	742	2
31101 DUDHOULI MUNICIPALITY	1,394	241	872	125	154	2
31102 PHIKKAL RURAL MUNICIPALITY	259	81	144	18	16	0
31103 TINPATAN RURAL MUNICIPALITY	704	126	357	125	96	0
31104 GOLANJOR RURAL MUNICIPALITY	467	121	203	64	79	0
31105 KAMALAMAI MUNICIPALITY	2,651	507	1,545	256	343	0
31106 SUNKOSHI RURAL MUNICIPALITY	385	53	255	54	23	0
31107 GHYANGLEKHA RURAL MUNICIPALITY	157	32	46	61	18	0
31108 MARIN RURAL MUNICIPALITY	522	46	428	37	11	0
31109 HARIHARPURGAGHI RURAL MUNICIPALITY	472	59	396	15	2	0

1) NSIC stands for Nepal Standard Industrial Classification.

2) Establishments only answered "BP4.1 Building/room occupied area using for Business is 1:Yes".

3) Includes "Not reported", "Unknown" and so on.

Table 8-2 Number of Persons Engaged by Section of Industrial Classification, Area of Business Place and Local Level

District and Local Level	Section of NSIC ¹⁾					
	G					
	Wholesale and Retail Trade					
	Area of Business Place (Building/Room)					
	Total ²⁾	Less than 100 Ft2	100 to 299 Ft2	300 to 499 Ft2	500Ft2 and above	Not Stated ³⁾
Makwanpur District	14,149	2,687	8,672	1,211	1,549	30
31201 INDRASAROWAR RURAL MUNICIPALITY	291	74	195	16	6	0
31202 THAHA MUNICIPALITY	786	113	586	41	43	3
31203 KAILASH RURAL MUNICIPALITY	259	36	189	25	9	0
31204 RAKSIRANG RURAL MUNICIPALITY	222	22	182	16	2	0
31205 MANAHARI RURAL MUNICIPALITY	1,257	379	772	69	36	1
31206 HETAUDA SUB-METROPOLITIAN CITY	9,454	1,396	5,700	963	1,382	13
31207 BHIMPHEDE RURAL MUNICIPALITY	354	75	249	19	10	1
31208 MAKAWANPURGADHI RURAL MUNICIPALITY	352	130	178	14	27	3
31209 BAKAIYA RURAL MUNICIPALITY	660	245	370	21	15	9
31210 BAGMATI RURAL MUNICIPALITY	514	217	251	27	19	0
Chitawan District	34,742	4,512	21,468	3,663	5,039	60
31301 RAPTI MUNICIPALITY	1,988	388	1,221	170	195	14
31302 KALIKA MUNICIPALITY	1,415	287	852	176	100	0
31303 ICHCHHA KAMANA RURAL MUNICIPALITY	979	157	485	174	157	6
31304 BHARATPUR METROPOLITIAN CITY	21,349	2,618	12,978	2,257	3,463	33
31305 RATNANAGAR MUNICIPALITY	4,669	619	3,021	413	613	3
31306 KHAIRAHANI MUNICIPALITY	3,371	297	2,215	372	485	2
31307 MADI MUNICIPALITY	971	146	696	101	26	2

1) NSIC stands for Nepal Standard Industrial Classification.

2) Establishments only answered "BP4.1 Building/room occupied area using for Business is 1:Yes".

3) Includes "Not reported ", "Unknown" and so on.

Table 8-2 Number of Persons Engaged by Section of Industrial Classification, Area of Business Place and Local Level

District and Local Level	Section of NSIC ¹⁾					
	H+J					
	Transportation and Storage, Information and Communication					
	Area of Business Place (Building/Room)					
	Total ²⁾	Less than 100 Ft ²	100 to 299 Ft ²	300 to 499 Ft ²	500Ft ² and above	Not Stated ³⁾
Bagamati Province						
Total	29,307	5,361	3,550	1,728	18,618	50
Metropolitan City	23,764	4,749	2,000	1,138	15,873	4
Sub-Metropolitan City	680	49	159	115	357	0
Municipality	4,183	409	1,065	409	2,254	46
Rural Municipality	680	154	326	66	134	0
301 Dolakha						
Total	180	25	78	22	54	1
Municipality	116	13	44	13	45	1
Rural Municipality	64	12	34	9	9	0
302 Sindhupalchok						
Total	289	17	135	16	121	0
Municipality	167	9	64	7	87	0
Rural Municipality	122	8	71	9	34	0
303 Rasuwa						
Total	44	0	26	7	11	0
Rural Municipality	44	0	26	7	11	0
304 Dhading						
Total	260	43	61	20	136	0
Municipality	133	10	11	2	110	0
Rural Municipality	127	33	50	18	26	0
305 Nuwakot						
Total	265	11	62	37	155	0
Municipality	211	2	30	37	142	0
Rural Municipality	54	9	32	0	13	0
306 Kathmandu						
Total	17,770	4,283	1,986	925	10,534	42
Metropolitan City	16,448	4,219	1,622	841	9,766	0
Municipality	1,322	64	364	84	768	42
307 Bhaktapur						
Total	1,082	270	128	131	553	0
Municipality	1,082	270	128	131	553	0

1) NSIC stands for Nepal Standard Industrial Classification.

2) Establishments only answered "BP4.1 Building/room occupied area using for Business is 1:Yes".

3) Includes "Not reported ", "Unknown" and so on.

Table 8-2 Number of Persons Engaged by Section of Industrial Classification, Area of Business Place and Local Level

District and Local Level	Section of NSIC ¹⁾					
	H+J					
	Transportation and Storage, Information and Communication					
	Area of Business Place (Building/Room)					
	Total ²⁾	Less than 100 Ft ²	100 to 299 Ft ²	300 to 499 Ft ²	500Ft ² and above	Not Stated ³⁾
308 Lalitpur						
Total	6,312	392	265	166	5,489	0
Metropolitan City	6,146	379	179	145	5,443	0
Municipality	149	10	80	17	42	0
Rural Municipality	17	3	6	4	4	0
309 Kavrepalanchok						
Total	565	57	173	40	292	3
Municipality	514	22	161	38	290	3
Rural Municipality	51	35	12	2	2	0
310 Ramechhap						
Total	102	6	58	3	35	0
Municipality	44	0	23	0	21	0
Rural Municipality	58	6	35	3	14	0
311 Sindhuli						
Total	298	46	117	41	94	0
Municipality	200	7	80	27	86	0
Rural Municipality	98	39	37	14	8	0
312 Makwanpur						
Total	755	58	192	115	390	0
Sub-Metropolitan City	680	49	159	115	357	0
Municipality	38	0	13	0	25	0
Rural Municipality	37	9	20	0	8	0
313 Chitawan						
Total	1,385	153	269	205	754	4
Metropolitan City	1,170	151	199	152	664	4
Municipality	207	2	67	53	85	0
Rural Municipality	8	0	3	0	5	0

1) NSIC stands for Nepal Standard Industrial Classification.

2) Establishments only answered "BP4.1 Building/room occupied area using for Business is 1:Yes".

3) Includes "Not reported ", "Unknown" and so on.

Table 8-2 Number of Persons Engaged by Section of Industrial Classification, Area of Business Place and Local Level

District and Local Level	Section of NSIC ¹⁾					
	H+J					
	Transportation and Storage, Information and Communication					
	Area of Business Place (Building/Room)					
	Total ²⁾	Less than 100 Ft2	100 to 299 Ft2	300 to 499 Ft2	500Ft2 and above	Not Stated ³⁾
Dolakha District	180	25	78	22	54	1
30101 GAURISHANKAR RURAL MUNICIPALITY	6	0	6	0	0	0
30102 BIGU RURAL MUNICIPALITY	8	0	8	0	0	0
30103 KALINCHOWK RURAL MUNICIPALITY	22	4	9	0	9	0
30104 BAITEDHAR RURAL MUNICIPALITY	3	0	0	3	0	0
30105 JIRI MUNICIPALITY	12	4	1	6	1	0
30106 TAMAKOSHI RURAL MUNICIPALITY	10	4	6	0	0	0
30107 MELUNG RURAL MUNICIPALITY	12	4	2	6	0	0
30108 SHAILUNG RURAL MUNICIPALITY	3	0	3	0	0	0
30109 BHIMESHWOR MUNICIPALITY	104	9	43	7	44	1
Sindhupalchok District	289	17	135	16	121	0
30201 BHOTEKOSHI RURAL MUNICIPALITY	0	0	0	0	0	0
30202 JUGAL RURAL MUNICIPALITY	11	0	3	8	0	0
30203 PANCHPOKHARI THANGPAL RURAL MUNICIPALITY	36	0	14	0	22	0
30204 HELAMBU RURAL MUNICIPALITY	1	0	0	1	0	0
30205 MELANCHI MUNICIPALITY	29	4	11	7	7	0
30206 INDRAWOTI RURAL MUNICIPALITY	21	0	18	0	3	0
30207 CHOUTARA SANGACHOWKGADHI MUNICIPALITY	122	5	47	0	70	0
30208 BALEPHI RURAL MUNICIPALITY	22	2	11	0	9	0
30209 BAHRABISE MUNICIPALITY	16	0	6	0	10	0
30210 TRIPURASUNDARI RURAL MUNICIPALITY	5	0	5	0	0	0
30211 LISANKHU PAKHAR RURAL MUNICIPALITY	14	0	14	0	0	0
30212 SUNKOSHI RURAL MUNICIPALITY	12	6	6	0	0	0
Rasuwa District	44	0	26	7	11	0
30301 GOSAIKUNDA RURAL MUNICIPALITY	26	0	15	7	4	0
30302 AMACHHODINMO RURAL MUNICIPALITY	5	0	5	0	0	0
30303 UTTARGAYA RURAL MUNICIPALITY	4	0	0	0	4	0
30304 KALIKA RURAL MUNICIPALITY	9	0	6	0	3	0
30305 NAUKUNDA RURAL MUNICIPALITY	0	0	0	0	0	0
Dhading District	260	43	61	20	136	0
30401 RUBI VALLEY RURAL MUNICIPALITY	42	20	22	0	0	0
30402 KHANIYABAS RURAL MUNICIPALITY	3	0	3	0	0	0
30403 GANGA JAMUNA RURAL MUNICIPALITY	41	5	12	10	14	0
30404 TRIPURASUNDARI RURAL MUNICIPALITY	2	0	0	0	2	0
30405 NETRAWATI DABAJONG RURAL MUNICIPALITY	3	0	0	3	0	0
30406 NILKHANDA MUNICIPALITY	133	10	11	2	110	0
30407 JWALAMUKHI RURAL MUNICIPALITY	7	4	3	0	0	0
30408 SIDDHALEK RURAL MUNICIPALITY	0	0	0	0	0	0
30409 BENIGHAT RORANG RURAL MUNICIPALITY	0	0	0	0	0	0
30410 GAJURI RURAL MUNICIPALITY	17	1	6	0	10	0
30411 GALCHHI RURAL MUNICIPALITY	9	0	4	5	0	0
30412 THAKRE RURAL MUNICIPALITY	3	3	0	0	0	0
30413 DHUNIBENSHI MUNICIPALITY	0	0	0	0	0	0
Nuwakot District	265	11	62	37	155	0
30501 DUPCHESHWOR RURAL MUNICIPALITY	3	3	0	0	0	0
30502 TADI RURAL MUNICIPALITY	1	0	1	0	0	0
30503 SURYAGADHI RURAL MUNICIPALITY	0	0	0	0	0	0
30504 BIDUR MUNICIPALITY	168	2	30	37	99	0
30505 KISPANG RURAL MUNICIPALITY	0	0	0	0	0	0
30506 MYAGANG RURAL MUNICIPALITY	0	0	0	0	0	0
30507 TARAKESHWOR RURAL MUNICIPALITY	14	0	8	0	6	0
30508 BELKOTGADHI MUNICIPALITY	43	0	0	0	43	0
30509 LIKHU RURAL MUNICIPALITY	2	2	0	0	0	0
30510 PANCHAKANYA RURAL MUNICIPALITY	4	0	4	0	0	0
30511 SHIVAPURI RURAL MUNICIPALITY	22	4	11	0	7	0
30512 KAKANI RURAL MUNICIPALITY	8	0	8	0	0	0

1) NSIC stands for Nepal Standard Industrial Classification.

2) Establishments only answered "BP4.1 Building/room occupied area using for Business is 1:Yes".

3) Includes "Not reported", "Unknown" and so on.

Table 8-2 Number of Persons Engaged by Section of Industrial Classification, Area of Business Place and Local Level

District and Local Level	Section of NSIC ¹⁾						Not Stated ³⁾
	H+J						
	Transportation and Storage, Information and Communication						
	Area of Business Place (Building/Room)						
	Total ²⁾	Less than 100 Ft2	100 to 299 Ft2	300 to 499 Ft2	500Ft2 and above		
Kathmandu District	17,770	4,283	1,986	925	10,534	42	
30601 SHANKHARAPUR MUNICIPALITY	12	3	9	0	0	0	
30602 KAGESHWORI MANAHARA MUNICIPALITY	37	0	21	0	0	16	
30603 GOKARNESHWOR MUNICIPALITY	106	6	68	5	27	0	
30604 BUDHANILKHANDA MUNICIPALITY	268	14	43	20	185	6	
30605 TOKHA MUNICIPALITY	69	7	40	14	8	0	
30606 TARAKESHWOR MUNICIPALITY	9	1	8	0	0	0	
30607 NAGARJUN MUNICIPALITY	109	4	29	3	73	0	
30608 KATHMANDU METROPOLITAN CITY	16,448	4,219	1,622	841	9,766	0	
30609 KIRTIPUR MUNICIPALITY	294	2	53	2	217	20	
30610 CHANDRAGIRI MUNICIPALITY	382	21	83	20	258	0	
30611 DAKSHINKALI MUNICIPALITY	36	6	10	20	0	0	
Bhaktapur District	1,082	270	128	131	553	0	
30701 CHANGUNARAYAN MUNICIPALITY	16	5	11	0	0	0	
30702 BHAKTAPUR MUNICIPALITY	507	175	61	90	181	0	
30703 MADHYAPUR THIMI MUNICIPALITY	395	87	35	8	265	0	
30704 SURYABINAYAK MUNICIPALITY	164	3	21	33	107	0	
Lalitpur District	6,312	392	265	166	5,489	0	
30801 MAHALAXMI MUNICIPALITY	84	7	39	14	24	0	
30802 LALITPUR METROPOLITAN CITY	6,146	379	179	145	5,443	0	
30803 GODAWARI MUNICIPALITY	65	3	41	3	18	0	
30804 KONJYOSOM RURAL MUNICIPALITY	3	0	3	0	0	0	
30805 MAHANKAL RURAL MUNICIPALITY	11	0	3	4	4	0	
30806 BAGMATI RURAL MUNICIPALITY	3	3	0	0	0	0	
Kavrepalanchok District	565	57	173	40	292	3	
30901 CHAURI DEURALI RURAL MUNICIPALITY	1	0	1	0	0	0	
30902 BHUMLU RURAL MUNICIPALITY	3	1	0	2	0	0	
30903 MANDAN DEUPUR MUNICIPALITY	6	0	0	0	6	0	
30904 BANEPA MUNICIPALITY	349	5	103	31	207	3	
30905 DHULIKHEL MUNICIPALITY	61	0	8	5	48	0	
30906 PANCHKHAL MUNICIPALITY	48	12	14	2	20	0	
30907 TEMAL RURAL MUNICIPALITY	0	0	0	0	0	0	
30908 NAMOBUDDHA MUNICIPALITY	12	1	10	0	1	0	
30909 PANAUTI MUNICIPALITY	38	4	26	0	8	0	
30910 BETHANCHOWK RURAL MUNICIPALITY	8	0	8	0	0	0	
30911 ROSHI RURAL MUNICIPALITY	7	3	2	0	2	0	
30912 MAHABHARAT RURAL MUNICIPALITY	13	12	1	0	0	0	
30913 KHANIKHOLA RURAL MUNICIPALITY	19	19	0	0	0	0	
Ramechhap District	102	6	58	3	35	0	
31001 UMAKUNDA RURAL MUNICIPALITY	14	0	11	0	3	0	
31002 GOKULGANGA RURAL MUNICIPALITY	3	3	0	0	0	0	
31003 LIKHU TAMAKOSHI RURAL MUNICIPALITY	10	0	10	0	0	0	
31004 RAMECHHAP MUNICIPALITY	17	0	17	0	0	0	
31005 MANTHALI MUNICIPALITY	27	0	6	0	21	0	
31006 KHANDADEVI RURAL MUNICIPALITY	4	0	4	0	0	0	
31007 DORAMBA RURAL MUNICIPALITY	11	0	0	3	8	0	
31008 SUNAPATI RURAL MUNICIPALITY	16	3	10	0	3	0	
Sindhuli District	298	46	117	41	94	0	
31101 DUDHOULI MUNICIPALITY	20	4	16	0	0	0	
31102 PHIKKAL RURAL MUNICIPALITY	22	16	6	0	0	0	
31103 TINPATAN RURAL MUNICIPALITY	18	4	1	8	5	0	
31104 GOLANJOR RURAL MUNICIPALITY	32	14	15	0	3	0	
31105 KAMALAMAI MUNICIPALITY	180	3	64	27	86	0	
31106 SUNKOSHI RURAL MUNICIPALITY	10	0	10	0	0	0	
31107 GHYANGLEKHA RURAL MUNICIPALITY	11	5	0	6	0	0	
31108 MARIN RURAL MUNICIPALITY	1	0	1	0	0	0	
31109 HARIHARPURGAGHI RURAL MUNICIPALITY	4	0	4	0	0	0	

1) NSIC stands for Nepal Standard Industrial Classification.

2) Establishments only answered "BP4.1 Building/room occupied area using for Business is 1:Yes".

3) Includes "Not reported", "Unknown" and so on.

Table 8-2 Number of Persons Engaged by Section of Industrial Classification, Area of Business Place and Local Level

District and Local Level	Section of NSIC ¹⁾					
	H+J					
	Transportation and Storage, Information and Communication					
	Area of Business Place (Building/Room)					
	Total ²⁾	Less than 100 Ft ²	100 to 299 Ft ²	300 to 499 Ft ²	500Ft ² and above	Not Stated ³⁾
Makwanpur District	755	58	192	115	390	0
31201 INDRASAROWAR RURAL MUNICIPALITY	5	0	5	0	0	0
31202 THAHA MUNICIPALITY	38	0	13	0	25	0
31203 KAILASH RURAL MUNICIPALITY	0	0	0	0	0	0
31204 RAKSIRANG RURAL MUNICIPALITY	0	0	0	0	0	0
31205 MANAHARI RURAL MUNICIPALITY	6	0	0	0	6	0
31206 HETAUDA SUB-METROPOLITIAN CITY	680	49	159	115	357	0
31207 BHIMPHEDE RURAL MUNICIPALITY	3	0	1	0	2	0
31208 MAKAWANPURGADHI RURAL MUNICIPALITY	5	3	2	0	0	0
31209 BAKAIYA RURAL MUNICIPALITY	12	0	12	0	0	0
31210 BAGMATI RURAL MUNICIPALITY	6	6	0	0	0	0
Chitawan District	1,385	153	269	205	754	4
31301 RAPTI MUNICIPALITY	20	0	15	0	5	0
31302 KALIKA MUNICIPALITY	34	2	32	0	0	0
31303 ICHCHHA KAMANA RURAL MUNICIPALITY	8	0	3	0	5	0
31304 BHARATPUR METROPOLITIAN CITY	1,170	151	199	152	664	4
31305 RATNANAGAR MUNICIPALITY	104	0	14	19	71	0
31306 KHAIRAHANI MUNICIPALITY	44	0	6	32	6	0
31307 MADI MUNICIPALITY	5	0	0	2	3	0

1) NSIC stands for Nepal Standard Industrial Classification.

2) Establishments only answered "BP4.1 Building/room occupied area using for Business is 1:Yes".

3) Includes "Not reported ", "Unknown" and so on.

Table 8-2 Number of Persons Engaged by Section of Industrial Classification, Area of Business Place and Local Level

District and Local Level	Section of NSIC ¹⁾					
	I					
	Accommodation and Food Service					
	Area of Business Place (Building/Room)					
	Total ²⁾	Less than 100 Ft2	100 to 299 Ft2	300 to 499 Ft2	500Ft2 and above	Not Stated ³⁾
Bagamati Province						
Total	130,248	11,470	52,865	15,957	49,596	360
Metropolitan City	64,165	5,625	19,528	7,381	31,584	47
Sub-Metropolitan City	3,261	361	1,474	333	1,091	2
Municipality	49,885	4,545	25,482	6,038	13,526	294
Rural Municipality	12,937	939	6,381	2,205	3,395	17
301 Dolakha						
Total	2,013	150	880	359	624	0
Municipality	1,082	73	447	211	351	0
Rural Municipality	931	77	433	148	273	0
302 Sindhupalchok						
Total	2,734	287	1,507	362	573	5
Municipality	1,479	146	836	166	329	2
Rural Municipality	1,255	141	671	196	244	3
303 Rasuwa						
Total	1,092	7	627	167	291	0
Rural Municipality	1,092	7	627	167	291	0
304 Dhading						
Total	4,320	339	2,233	637	1,098	13
Municipality	1,430	130	790	257	251	2
Rural Municipality	2,890	209	1,443	380	847	11
305 Nuwakot						
Total	2,836	106	1,386	410	931	3
Municipality	1,637	59	813	216	546	3
Rural Municipality	1,199	47	573	194	385	0
306 Kathmandu						
Total	65,241	6,005	24,509	7,146	27,312	269
Metropolitan City	45,429	3,781	13,223	5,072	23,348	5
Municipality	19,812	2,224	11,286	2,074	3,964	264
307 Bhaktapur						
Total	8,054	686	4,068	1,031	2,262	7
Municipality	8,054	686	4,068	1,031	2,262	7

1) NSIC stands for Nepal Standard Industrial Classification.

2) Establishments only answered "BP4.1 Building/room occupied area using for Business is 1:Yes".

3) Includes "Not reported", "Unknown" and so on.

Table 8-2 Number of Persons Engaged by Section of Industrial Classification, Area of Business Place and Local Level

District and Local Level	Section of NSIC ¹⁾					
	I					
	Accommodation and Food Service					
	Area of Business Place (Building/Room)					
	Total ²⁾	Less than 100 Ft ²	100 to 299 Ft ²	300 to 499 Ft ²	500Ft ² and above	Not Stated ³⁾
308 Lalitpur						
Total	14,009	1,265	5,375	1,758	5,578	33
Metropolitan City	10,644	1,018	3,290	1,287	5,016	33
Municipality	3,069	236	1,920	416	497	0
Rural Municipality	296	11	165	55	65	0
309 Kavrepalanchok						
Total	6,851	672	2,941	788	2,442	8
Municipality	6,035	617	2,481	641	2,288	8
Rural Municipality	816	55	460	147	154	0
310 Ramechhap						
Total	1,418	104	546	282	486	0
Municipality	631	29	193	136	273	0
Rural Municipality	787	75	353	146	213	0
311 Sindhuli						
Total	2,682	171	1,046	472	993	0
Municipality	1,344	97	608	236	403	0
Rural Municipality	1,338	74	438	236	590	0
312 Makwanpur						
Total	5,374	613	2,658	611	1,486	6
Sub-Metropolitan City	3,261	361	1,474	333	1,091	2
Municipality	662	47	389	37	185	4
Rural Municipality	1,451	205	795	241	210	0
313 Chitawan						
Total	13,624	1,065	5,089	1,934	5,520	16
Metropolitan City	8,092	826	3,015	1,022	3,220	9
Municipality	4,650	201	1,651	617	2,177	4
Rural Municipality	882	38	423	295	123	3

1) NSIC stands for Nepal Standard Industrial Classification.

2) Establishments only answered "BP4.1 Building/room occupied area using for Business is 1:Yes".

3) Includes "Not reported ", "Unknown" and so on.

Table 8-2 Number of Persons Engaged by Section of Industrial Classification, Area of Business Place and Local Level

District and Local Level	Section of NSIC ¹⁾					
	I					
	Accommodation and Food Service					
	Area of Business Place (Building/Room)					
	Total ²⁾	Less than 100 Ft ²	100 to 299 Ft ²	300 to 499 Ft ²	500Ft ² and above	Not Stated ³⁾
Dolakha District	2,013	150	880	359	624	0
30101 GAURISHANKAR RURAL MUNICIPALITY	105	4	36	25	40	0
30102 BIGU RURAL MUNICIPALITY	138	3	80	22	33	0
30103 KALINCHOWK RURAL MUNICIPALITY	340	24	142	38	136	0
30104 BAITEDHAR RURAL MUNICIPALITY	142	4	48	53	37	0
30105 JIRI MUNICIPALITY	210	5	110	19	76	0
30106 TAMAKOSHI RURAL MUNICIPALITY	57	5	40	2	10	0
30107 MELUNG RURAL MUNICIPALITY	60	15	40	3	2	0
30108 SHAILUNG RURAL MUNICIPALITY	89	22	47	5	15	0
30109 BHIMESHWOR MUNICIPALITY	872	68	337	192	275	0
Sindhupalchok District	2,734	287	1,507	362	573	5
30201 BHOOTEKOSHI RURAL MUNICIPALITY	100	5	51	6	38	0
30202 JUGAL RURAL MUNICIPALITY	66	2	58	6	0	0
30203 PANCHPOKHARI THANGPAL RURAL MUNICIPALITY	171	10	113	34	14	0
30204 HELAMBU RURAL MUNICIPALITY	271	22	118	53	78	0
30205 MELANCHI MUNICIPALITY	501	40	325	62	74	0
30206 INDRAWOTI RURAL MUNICIPALITY	184	63	85	17	19	0
30207 CHOUTARA SANGACHOWKGADHI MUNICIPALITY	728	83	360	74	209	2
30208 BALEPHI RURAL MUNICIPALITY	181	15	98	18	47	3
30209 BAHRABISE MUNICIPALITY	250	23	151	30	46	0
30210 TRIPURASUNDARI RURAL MUNICIPALITY	32	2	22	5	3	0
30211 LISANKHU PAKHAR RURAL MUNICIPALITY	179	12	82	49	36	0
30212 SUNKOSHI RURAL MUNICIPALITY	71	10	44	8	9	0
Rasuwa District	1,092	7	627	167	291	0
30301 GOSAIKUNDA RURAL MUNICIPALITY	758	4	555	103	96	0
30302 AMACHHODINMO RURAL MUNICIPALITY	65	0	12	8	45	0
30303 UTTARGAYA RURAL MUNICIPALITY	63	3	3	29	28	0
30304 KALIKA RURAL MUNICIPALITY	182	0	54	22	106	0
30305 NAUKUNDA RURAL MUNICIPALITY	24	0	3	5	16	0
Dhading District	4,320	339	2,233	637	1,098	13
30401 RUBI VALLEY RURAL MUNICIPALITY	60	4	28	16	12	0
30402 KHANIYABAS RURAL MUNICIPALITY	79	5	59	10	5	0
30403 GANGA JAMUNA RURAL MUNICIPALITY	101	13	57	21	8	2
30404 TRIPURASUNDARI RURAL MUNICIPALITY	235	22	108	44	61	0
30405 NETRAWATI DABAJONG RURAL MUNICIPALITY	76	21	31	20	3	1
30406 NILKHANDA MUNICIPALITY	686	108	301	102	173	2
30407 JWALAMUKHI RURAL MUNICIPALITY	144	3	112	10	19	0
30408 SIDDHALEK RURAL MUNICIPALITY	135	3	91	37	4	0
30409 BENIGHAT RORANG RURAL MUNICIPALITY	761	20	346	72	315	8
30410 GAJURI RURAL MUNICIPALITY	516	12	151	84	269	0
30411 GALCHHI RURAL MUNICIPALITY	341	12	227	28	74	0
30412 THAKRE RURAL MUNICIPALITY	442	94	233	38	77	0
30413 DHUNIBENSHI MUNICIPALITY	744	22	489	155	78	0
Nuwakot District	2,836	106	1,386	410	931	3
30501 DUPCHESHWOR RURAL MUNICIPALITY	195	7	33	41	114	0
30502 TADI RURAL MUNICIPALITY	134	0	108	13	13	0
30503 SURYAGADHI RURAL MUNICIPALITY	75	9	49	12	5	0
30504 BIDUR MUNICIPALITY	1,410	47	660	200	500	3
30505 KISPANG RURAL MUNICIPALITY	103	1	84	10	8	0
30506 MYAGANG RURAL MUNICIPALITY	96	5	62	17	12	0
30507 TARAKESHWOR RURAL MUNICIPALITY	75	3	44	12	16	0
30508 BELKOTGADHI MUNICIPALITY	227	12	153	16	46	0
30509 LIKHU RURAL MUNICIPALITY	148	15	56	18	59	0
30510 PANCHAKANYA RURAL MUNICIPALITY	39	0	25	10	4	0
30511 SHIVAPURI RURAL MUNICIPALITY	94	3	22	16	53	0
30512 KAKANI RURAL MUNICIPALITY	240	4	90	45	101	0

1) NSIC stands for Nepal Standard Industrial Classification.

2) Establishments only answered "BP4.1 Building/room occupied area using for Business is 1:Yes".

3) Includes "Not reported", "Unknown" and so on.

Table 8-2 Number of Persons Engaged by Section of Industrial Classification, Area of Business Place and Local Level

District and Local Level	Section of NSIC ¹⁾						Not Stated ³⁾
	I						
	Accommodation and Food Service						
	Area of Business Place (Building/Room)						
	Total ²⁾	Less than 100 Ft2	100 to 299 Ft2	300 to 499 Ft2	500Ft2 and above		
Kathmandu District	65,241	6,005	24,509	7,146	27,312	269	
30601 SHANKHARAPUR MUNICIPALITY	757	48	442	92	165	10	
30602 KAGESHWORI MANAHARA MUNICIPALITY	1,273	87	975	90	119	2	
30603 GOKARNESHWOR MUNICIPALITY	2,952	229	1,951	410	358	4	
30604 BUDHANILKHANDA MUNICIPALITY	2,697	273	1,717	141	474	92	
30605 TOKHA MUNICIPALITY	3,784	393	1,551	389	1,337	114	
30606 TARAKESHWOR MUNICIPALITY	1,516	303	855	155	203	0	
30607 NAGARJUN MUNICIPALITY	1,381	206	823	153	199	0	
30608 KATHMANDU METROPOLITAN CITY	45,429	3,781	13,223	5,072	23,348	5	
30609 KIRTIPUR MUNICIPALITY	1,898	261	918	259	435	25	
30610 CHANDRAGIRI MUNICIPALITY	2,666	304	1,712	273	364	13	
30611 DAKSHINKALI MUNICIPALITY	888	120	342	112	310	4	
Bhaktapur District	8,054	686	4,068	1,031	2,262	7	
30701 CHANGUNARAYAN MUNICIPALITY	1,370	167	616	89	497	1	
30702 BHAKTAPUR MUNICIPALITY	2,690	210	1,086	524	869	1	
30703 MADHYAPUR THIMI MUNICIPALITY	2,133	173	1,292	223	443	2	
30704 SURYABINAYAK MUNICIPALITY	1,861	136	1,074	195	453	3	
Lalitpur District	14,009	1,265	5,375	1,758	5,578	33	
30801 MAHALAXMI MUNICIPALITY	1,481	169	915	175	222	0	
30802 LALITPUR METROPOLITAN CITY	10,644	1,018	3,290	1,287	5,016	33	
30803 GODAWARI MUNICIPALITY	1,588	67	1,005	241	275	0	
30804 KONJYOSOM RURAL MUNICIPALITY	141	4	98	15	24	0	
30805 MAHANKAL RURAL MUNICIPALITY	67	2	32	25	8	0	
30806 BAGMATI RURAL MUNICIPALITY	88	5	35	15	33	0	
Kavrepalanchok District	6,851	672	2,941	788	2,442	8	
30901 CHAURI DEURALI RURAL MUNICIPALITY	107	5	74	13	15	0	
30902 BHUMLU RURAL MUNICIPALITY	187	13	97	37	40	0	
30903 MANDAN DEUPUR MUNICIPALITY	756	34	174	50	498	0	
30904 BANEPA MUNICIPALITY	1,739	144	926	199	464	6	
30905 DHULIKHEL MUNICIPALITY	1,494	78	408	168	840	0	
30906 PANCHKHAL MUNICIPALITY	740	184	313	79	163	1	
30907 TEMAL RURAL MUNICIPALITY	110	11	71	14	14	0	
30908 NAMOBUDDHA MUNICIPALITY	487	45	220	67	155	0	
30909 PANAUTI MUNICIPALITY	819	132	440	78	168	1	
30910 BETHANCHOWK RURAL MUNICIPALITY	135	18	52	23	42	0	
30911 ROSHI RURAL MUNICIPALITY	218	8	137	33	40	0	
30912 MAHABHARAT RURAL MUNICIPALITY	33	0	13	20	0	0	
30913 KHANIKHOLA RURAL MUNICIPALITY	26	0	16	7	3	0	
Ramechhap District	1,418	104	546	282	486	0	
31001 UMAKUNDA RURAL MUNICIPALITY	188	32	106	20	30	0	
31002 GOKULGANGA RURAL MUNICIPALITY	208	11	78	58	61	0	
31003 LIKHU TAMAKOSHI RURAL MUNICIPALITY	147	8	66	26	47	0	
31004 RAMECHHAP MUNICIPALITY	170	16	85	35	34	0	
31005 MANTHALI MUNICIPALITY	461	13	108	101	239	0	
31006 KHANDADEVI RURAL MUNICIPALITY	94	12	48	6	28	0	
31007 DORAMBA RURAL MUNICIPALITY	95	4	19	29	43	0	
31008 SUNAPATI RURAL MUNICIPALITY	55	8	36	7	4	0	
Sindhuli District	2,682	171	1,046	472	993	0	
31101 DUDHOULI MUNICIPALITY	225	25	115	28	57	0	
31102 PHIKKAL RURAL MUNICIPALITY	46	7	12	11	16	0	
31103 TINPATAN RURAL MUNICIPALITY	95	1	29	25	40	0	
31104 GOLANJOR RURAL MUNICIPALITY	389	31	85	57	216	0	
31105 KAMALAMAI MUNICIPALITY	1,119	72	493	208	346	0	
31106 SUNKOSHI RURAL MUNICIPALITY	516	29	110	81	296	0	
31107 GHYANGLEKHA RURAL MUNICIPALITY	38	3	8	21	6	0	
31108 MARIN RURAL MUNICIPALITY	173	0	133	29	11	0	
31109 HARIHARPURGAGHI RURAL MUNICIPALITY	81	3	61	12	5	0	

1) NSIC stands for Nepal Standard Industrial Classification.

2) Establishments only answered "BP4.1 Building/room occupied area using for Business is 1:Yes".

3) Includes "Not reported", "Unknown" and so on.

Table 8-2 Number of Persons Engaged by Section of Industrial Classification, Area of Business Place and Local Level

District and Local Level	Section of NSIC ¹⁾					
	I					
	Accommodation and Food Service					
	Area of Business Place (Building/Room)					
	Total ²⁾	Less than 100 Ft ²	100 to 299 Ft ²	300 to 499 Ft ²	500Ft ² and above	Not Stated ³⁾
Makwanpur District	5,374	613	2,658	611	1,486	6
31201 INDRASAROWAR RURAL MUNICIPALITY	340	31	125	74	110	0
31202 THAHA MUNICIPALITY	662	47	389	37	185	4
31203 KAILASH RURAL MUNICIPALITY	82	6	58	2	16	0
31204 RAKSIRANG RURAL MUNICIPALITY	62	4	52	5	1	0
31205 MANAHARI RURAL MUNICIPALITY	409	47	241	68	53	0
31206 HETAUDA SUB-METROPOLITIAN CITY	3,261	361	1,474	333	1,091	2
31207 BHIMPHEDE RURAL MUNICIPALITY	237	34	138	56	9	0
31208 MAKAWANPURGADHI RURAL MUNICIPALITY	101	37	62	2	0	0
31209 BAKAIYA RURAL MUNICIPALITY	109	24	60	15	10	0
31210 BAGMATI RURAL MUNICIPALITY	111	22	59	19	11	0
Chitawan District	13,624	1,065	5,089	1,934	5,520	16
31301 RAPTI MUNICIPALITY	440	28	252	91	67	2
31302 KALIKA MUNICIPALITY	391	45	214	52	80	0
31303 ICHCHHA KAMANA RURAL MUNICIPALITY	882	38	423	295	123	3
31304 BHARATPUR METROPOLITIAN CITY	8,092	826	3,015	1,022	3,220	9
31305 RATNANAGAR MUNICIPALITY	2,797	86	658	249	1,804	0
31306 KHAIRAHANI MUNICIPALITY	732	35	355	174	167	1
31307 MADI MUNICIPALITY	290	7	172	51	59	1

1) NSIC stands for Nepal Standard Industrial Classification.

2) Establishments only answered "BP4.1 Building/room occupied area using for Business is 1:Yes".

3) Includes "Not reported ", "Unknown" and so on.

Table 8-2 Number of Persons Engaged by Section of Industrial Classification, Area of Business Place and Local Level

District and Local Level	Section of NSIC ¹⁾					
	K					
	Financial and Insurance					
	Area of Business Place (Building/Room)					
	Total ²⁾	Less than 100 Ft2	100 to 299 Ft2	300 to 499 Ft2	500Ft2 and above	Not Stated ³⁾
Bagamati Province						
Total	77,580	2,820	14,054	9,700	50,943	63
Metropolitan City	48,323	1,650	4,448	4,308	37,917	0
Sub-Metropolitan City	1,114	7	214	133	760	0
Municipality	23,900	925	7,415	4,723	10,774	63
Rural Municipality	4,243	238	1,977	536	1,492	0
301 Dolakha						
Total	823	52	332	83	356	0
Municipality	433	28	132	59	214	0
Rural Municipality	390	24	200	24	142	0
302 Sindhupalchok						
Total	1,387	114	696	223	354	0
Municipality	859	101	400	126	232	0
Rural Municipality	528	13	296	97	122	0
303 Rasuwa						
Total	144	0	32	26	86	0
Rural Municipality	144	0	32	26	86	0
304 Dhading						
Total	1,286	28	532	131	595	0
Municipality	434	5	116	69	244	0
Rural Municipality	852	23	416	62	351	0
305 Nuwakot						
Total	1,378	34	545	232	567	0
Municipality	911	8	310	170	423	0
Rural Municipality	467	26	235	62	144	0
306 Kathmandu						
Total	48,088	2,105	5,488	4,720	35,721	54
Metropolitan City	41,016	1,558	2,933	3,516	33,009	0
Municipality	7,072	547	2,555	1,204	2,712	54
307 Bhaktapur						
Total	6,667	102	2,206	1,843	2,516	0
Municipality	6,667	102	2,206	1,843	2,516	0

1) NSIC stands for Nepal Standard Industrial Classification.

2) Establishments only answered "BP4.1 Building/room occupied area using for Business is 1:Yes".

3) Includes "Not reported ", "Unknown" and so on.

Table 8-2 Number of Persons Engaged by Section of Industrial Classification, Area of Business Place and Local Level

District and Local Level	Section of NSIC ¹⁾					
	K					
	Financial and Insurance					
	Area of Business Place (Building/Room)					
	Total ²⁾	Less than 100 Ft2	100 to 299 Ft2	300 to 499 Ft2	500Ft2 and above	Not Stated ³⁾
308 Lalitpur						
Total	5,974	83	944	712	4,235	0
Metropolitan City	4,828	76	551	463	3,738	0
Municipality	1,033	4	323	244	462	0
Rural Municipality	113	3	70	5	35	0
309 Kavrepalanchok						
Total	4,100	47	783	598	2,666	6
Municipality	3,904	44	728	559	2,567	6
Rural Municipality	196	3	55	39	99	0
310 Ramechhap						
Total	1,250	135	441	122	552	0
Municipality	668	48	135	82	403	0
Rural Municipality	582	87	306	40	149	0
311 Sindhuli						
Total	1,393	81	572	256	484	0
Municipality	759	26	281	138	314	0
Rural Municipality	634	55	291	118	170	0
312 Makwanpur						
Total	1,595	11	349	232	1,003	0
Sub-Metropolitan City	1,114	7	214	133	760	0
Municipality	170	2	59	46	63	0
Rural Municipality	311	2	76	53	180	0
313 Chitawan						
Total	3,495	28	1,134	522	1,808	3
Metropolitan City	2,479	16	964	329	1,170	0
Municipality	990	10	170	183	624	3
Rural Municipality	26	2	0	10	14	0

1) NSIC stands for Nepal Standard Industrial Classification.

2) Establishments only answered "BP4.1 Building/room occupied area using for Business is 1:Yes".

3) Includes "Not reported", "Unknown" and so on.

Table 8-2 Number of Persons Engaged by Section of Industrial Classification, Area of Business Place and Local Level

District and Local Level	Section of NSIC ¹⁾					
	K					
	Financial and Insurance					
	Area of Business Place (Building/Room)					
	Total ²⁾	Less than 100 Ft2	100 to 299 Ft2	300 to 499 Ft2	500Ft2 and above	Not Stated ³⁾
Dolakha District	823	52	332	83	356	0
30101 GAURISHANKAR RURAL MUNICIPALITY	52	0	40	12	0	0
30102 BIGU RURAL MUNICIPALITY	15	0	14	1	0	0
30103 KALINCHOWK RURAL MUNICIPALITY	87	13	59	0	15	0
30104 BAITEDHAR RURAL MUNICIPALITY	120	0	15	8	97	0
30105 JIRI MUNICIPALITY	89	0	47	5	37	0
30106 TAMAKOSHI RURAL MUNICIPALITY	42	4	21	3	14	0
30107 MELUNG RURAL MUNICIPALITY	35	6	28	0	1	0
30108 SHAILUNG RURAL MUNICIPALITY	39	1	23	0	15	0
30109 BHIMESHWOR MUNICIPALITY	344	28	85	54	177	0
Sindhupalchok District	1,387	114	696	223	354	0
30201 BHOTEKOSHI RURAL MUNICIPALITY	1	0	1	0	0	0
30202 JUGAL RURAL MUNICIPALITY	12	0	9	0	3	0
30203 PANCHPOKHARI THANGPAL RURAL MUNICIPALITY	133	0	96	5	32	0
30204 HELAMBU RURAL MUNICIPALITY	51	0	41	0	10	0
30205 MELANCHI MUNICIPALITY	275	71	168	34	2	0
30206 INDRAWOTI RURAL MUNICIPALITY	130	4	82	5	39	0
30207 CHOUTARA SANGACHOWKGADHI MUNICIPALITY	388	8	201	56	123	0
30208 BALEPHI RURAL MUNICIPALITY	76	0	13	47	16	0
30209 BAHRABISE MUNICIPALITY	196	22	31	36	107	0
30210 TRIPURASUNDARI RURAL MUNICIPALITY	20	0	15	2	3	0
30211 LISANKHU PAKHAR RURAL MUNICIPALITY	68	9	25	31	3	0
30212 SUNKOSHI RURAL MUNICIPALITY	37	0	14	7	16	0
Rasuwa District	144	0	32	26	86	0
30301 GOSAIKUNDA RURAL MUNICIPALITY	71	0	22	13	36	0
30302 AMACHHODINMO RURAL MUNICIPALITY	2	0	2	0	0	0
30303 UTTARGAYA RURAL MUNICIPALITY	46	0	4	3	39	0
30304 KALIKA RURAL MUNICIPALITY	25	0	4	10	11	0
30305 NAUKUNDA RURAL MUNICIPALITY	0	0	0	0	0	0
Dhading District	1,286	28	532	131	595	0
30401 RUBI VALLEY RURAL MUNICIPALITY	1	0	0	1	0	0
30402 KHANIYABAS RURAL MUNICIPALITY	0	0	0	0	0	0
30403 GANGA JAMUNA RURAL MUNICIPALITY	30	0	24	5	1	0
30404 TRIPURASUNDARI RURAL MUNICIPALITY	161	1	103	5	52	0
30405 NETRAWATI DABAJONG RURAL MUNICIPALITY	37	0	11	13	13	0
30406 NILKHANDA MUNICIPALITY	237	5	57	31	144	0
30407 JWALAMUKHI RURAL MUNICIPALITY	88	0	82	6	0	0
30408 SIDDHALEK RURAL MUNICIPALITY	160	0	115	6	39	0
30409 BENIGHAT RORANG RURAL MUNICIPALITY	77	0	23	0	54	0
30410 GAJURI RURAL MUNICIPALITY	151	4	15	23	109	0
30411 GALCHHI RURAL MUNICIPALITY	122	13	32	3	74	0
30412 THAKRE RURAL MUNICIPALITY	25	5	11	0	9	0
30413 DHUNIBENSHI MUNICIPALITY	197	0	59	38	100	0
Nuwakot District	1,378	34	545	232	567	0
30501 DUPCHESHWOR RURAL MUNICIPALITY	37	0	14	11	12	0
30502 TADI RURAL MUNICIPALITY	59	0	38	17	4	0
30503 SURYAGADHI RURAL MUNICIPALITY	107	9	80	18	0	0
30504 BIDUR MUNICIPALITY	743	0	204	140	399	0
30505 KISPANG RURAL MUNICIPALITY	12	0	12	0	0	0
30506 MYAGANG RURAL MUNICIPALITY	32	13	6	0	13	0
30507 TARAKESHWOR RURAL MUNICIPALITY	26	0	18	6	2	0
30508 BELKOTGADHI MUNICIPALITY	168	8	106	30	24	0
30509 LIKHU RURAL MUNICIPALITY	51	2	11	9	29	0
30510 PANCHAKANYA RURAL MUNICIPALITY	20	2	18	0	0	0
30511 SHIVAPURI RURAL MUNICIPALITY	19	0	13	0	6	0
30512 KAKANI RURAL MUNICIPALITY	104	0	25	1	78	0

1) NSIC stands for Nepal Standard Industrial Classification.

2) Establishments only answered "BP4.1 Building/room occupied area using for Business is 1:Yes".

3) Includes "Not reported", "Unknown" and so on.

Table 8-2 Number of Persons Engaged by Section of Industrial Classification, Area of Business Place and Local Level

District and Local Level	Section of NSIC ¹⁾					
	K					
	Financial and Insurance					
	Area of Business Place (Building/Room)					
	Total ²⁾	Less than 100 Ft2	100 to 299 Ft2	300 to 499 Ft2	500Ft2 and above	Not Stated ³⁾
Kathmandu District	48,088	2,105	5,488	4,720	35,721	54
30601 SHANKHARAPUR MUNICIPALITY	650	0	526	57	67	0
30602 KAGESHWORI MANAHARA MUNICIPALITY	300	12	105	82	101	0
30603 GOKARNESHWOR MUNICIPALITY	821	4	167	167	483	0
30604 BUDHANILKHANDA MUNICIPALITY	729	63	200	131	321	14
30605 TOKHA MUNICIPALITY	1,528	30	324	186	961	27
30606 TARAKESHWOR MUNICIPALITY	999	343	532	67	57	0
30607 NAGARJUN MUNICIPALITY	280	1	64	49	166	0
30608 KATHMANDU METROPOLITAN CITY	41,016	1,558	2,933	3,516	33,009	0
30609 KIRTIPUR MUNICIPALITY	547	56	162	140	184	5
30610 CHANDRAGIRI MUNICIPALITY	985	17	396	267	297	8
30611 DAKSHINKALI MUNICIPALITY	233	21	79	58	75	0
Bhaktapur District	6,667	102	2,206	1,843	2,516	0
30701 CHANGUNARAYAN MUNICIPALITY	1,208	14	1,114	40	40	0
30702 BHAKTAPUR MUNICIPALITY	1,992	70	537	554	831	0
30703 MADHYAPUR THIMI MUNICIPALITY	2,348	5	405	1,074	864	0
30704 SURYABINAYAK MUNICIPALITY	1,119	13	150	175	781	0
Lalitpur District	5,974	83	944	712	4,235	0
30801 MAHALAXMI MUNICIPALITY	405	4	157	76	168	0
30802 LALITPUR METROPOLITAN CITY	4,828	76	551	463	3,738	0
30803 GODAWARI MUNICIPALITY	628	0	166	168	294	0
30804 KONJYOSOM RURAL MUNICIPALITY	13	0	8	2	3	0
30805 MAHANKAL RURAL MUNICIPALITY	35	3	20	3	9	0
30806 BAGMATI RURAL MUNICIPALITY	65	0	42	0	23	0
Kavrepalanchok District	4,100	47	783	598	2,666	6
30901 CHAURI DEURALI RURAL MUNICIPALITY	10	0	6	0	4	0
30902 BHUMLU RURAL MUNICIPALITY	50	0	17	15	18	0
30903 MANDAN DEUPUR MUNICIPALITY	108	4	36	1	67	0
30904 BANEPA MUNICIPALITY	2,971	27	427	395	2,122	0
30905 DHULIKHEL MUNICIPALITY	148	2	33	31	82	0
30906 PANCHKHAL MUNICIPALITY	168	7	39	32	86	4
30907 TEMAL RURAL MUNICIPALITY	13	0	4	7	2	0
30908 NAMOBUDDHA MUNICIPALITY	91	0	34	17	39	1
30909 PANAUTI MUNICIPALITY	418	4	159	83	171	1
30910 BETHANCHOWK RURAL MUNICIPALITY	52	0	12	0	40	0
30911 ROSHI RURAL MUNICIPALITY	65	3	12	15	35	0
30912 MAHABHARAT RURAL MUNICIPALITY	2	0	2	0	0	0
30913 KHANIKHOLA RURAL MUNICIPALITY	4	0	2	2	0	0
Ramechhap District	1,250	135	441	122	552	0
31001 UMAKUNDA RURAL MUNICIPALITY	71	0	25	12	34	0
31002 GOKULGANGA RURAL MUNICIPALITY	90	17	55	0	18	0
31003 LIKHU TAMAKOSHI RURAL MUNICIPALITY	191	70	67	12	42	0
31004 RAMECHHAP MUNICIPALITY	217	39	83	49	46	0
31005 MANTHALI MUNICIPALITY	451	9	52	33	357	0
31006 KHANDADEVI RURAL MUNICIPALITY	48	0	24	5	19	0
31007 DORAMBA RURAL MUNICIPALITY	82	0	35	11	36	0
31008 SUNAPATI RURAL MUNICIPALITY	100	0	100	0	0	0
Sindhuli District	1,393	81	572	256	484	0
31101 DUDHOULI MUNICIPALITY	216	0	95	28	93	0
31102 PHIKKAL RURAL MUNICIPALITY	106	29	65	0	12	0
31103 TINPATAN RURAL MUNICIPALITY	121	0	63	29	29	0
31104 GOLANJOR RURAL MUNICIPALITY	160	21	94	23	22	0
31105 KAMALAMAI MUNICIPALITY	543	26	186	110	221	0
31106 SUNKOSHI RURAL MUNICIPALITY	42	0	20	14	8	0
31107 GHYANGLEKHA RURAL MUNICIPALITY	141	5	0	42	94	0
31108 MARIN RURAL MUNICIPALITY	64	0	49	10	5	0
31109 HARIHARPURGAGHI RURAL MUNICIPALITY	0	0	0	0	0	0

1) NSIC stands for Nepal Standard Industrial Classification.

2) Establishments only answered "BP4.1 Building/room occupied area using for Business is 1:Yes".

3) Includes "Not reported", "Unknown" and so on.

Table 8-2 Number of Persons Engaged by Section of Industrial Classification, Area of Business Place and Local Level

District and Local Level	Section of NSIC ¹⁾					
	K					
	Financial and Insurance					
	Area of Business Place (Building/Room)					
	Total ²⁾	Less than 100 Ft2	100 to 299 Ft2	300 to 499 Ft2	500Ft2 and above	Not Stated ³⁾
Makwanpur District	1,595	11	349	232	1,003	0
31201 INDRASAROWAR RURAL MUNICIPALITY	35	0	4	0	31	0
31202 THAHA MUNICIPALITY	170	2	59	46	63	0
31203 KAILASH RURAL MUNICIPALITY	26	0	17	8	1	0
31204 RAKSIRANG RURAL MUNICIPALITY	5	0	0	2	3	0
31205 MANAHARI RURAL MUNICIPALITY	94	0	10	17	67	0
31206 HETAUDA SUB-METROPOLITIAN CITY	1,114	7	214	133	760	0
31207 BHIMPHEDE RURAL MUNICIPALITY	61	0	8	10	43	0
31208 MAKAWANPURGADHI RURAL MUNICIPALITY	34	0	12	4	18	0
31209 BAKAIYA RURAL MUNICIPALITY	25	1	17	5	2	0
31210 BAGMATI RURAL MUNICIPALITY	31	1	8	7	15	0
Chitawan District	3,495	28	1,134	522	1,808	3
31301 RAPTI MUNICIPALITY	160	0	27	16	117	0
31302 KALIKA MUNICIPALITY	132	3	26	38	65	0
31303 ICHCHHA KAMANA RURAL MUNICIPALITY	26	2	0	10	14	0
31304 BHARATPUR METROPOLITIAN CITY	2,479	16	964	329	1,170	0
31305 RATNANAGAR MUNICIPALITY	343	6	69	28	240	0
31306 KHAIRAHANI MUNICIPALITY	302	1	35	92	174	0
31307 MADI MUNICIPALITY	53	0	13	9	28	3

1) NSIC stands for Nepal Standard Industrial Classification.

2) Establishments only answered "BP4.1 Building/room occupied area using for Business is 1:Yes".

3) Includes "Not reported ", "Unknown" and so on.

Table 8-2 Number of Persons Engaged by Section of Industrial Classification, Area of Business Place and Local Level

District and Local Level	Section of NSIC ¹⁾					
	P					
	Education					
	Area of Business Place (Building/Room)					
	Total ²⁾	Less than 100 Ft2	100 to 299 Ft2	300 to 499 Ft2	500Ft2 and above	Not Stated ³⁾
Bagamati Province						
Total	145,577	2,292	4,979	6,060	131,479	767
Metropolitan City	56,495	1,223	1,958	2,921	50,379	14
Sub-Metropolitan City	3,572	8	138	133	3,293	0
Municipality	61,017	912	2,115	2,011	55,244	735
Rural Municipality	24,493	149	768	995	22,563	18
301 Dolakha						
Total	3,660	27	176	241	3,216	0
Municipality	1,279	25	42	55	1,157	0
Rural Municipality	2,381	2	134	186	2,059	0
302 Sindhupalchok						
Total	4,909	24	162	212	4,511	0
Municipality	2,205	18	55	49	2,083	0
Rural Municipality	2,704	6	107	163	2,428	0
303 Rasuwa						
Total	723	0	19	5	699	0
Rural Municipality	723	0	19	5	699	0
304 Dhading						
Total	5,876	54	229	269	5,321	3
Municipality	1,783	0	31	51	1,701	0
Rural Municipality	4,093	54	198	218	3,620	3
305 Nuwakot						
Total	5,344	15	162	159	5,008	0
Municipality	2,317	0	60	54	2,203	0
Rural Municipality	3,027	15	102	105	2,805	0
306 Kathmandu						
Total	56,655	1,561	2,700	2,964	48,761	669
Metropolitan City	34,710	1,048	1,464	2,318	29,880	0
Municipality	21,945	513	1,236	646	18,881	669
307 Bhaktapur						
Total	11,383	209	301	444	10,429	0
Municipality	11,383	209	301	444	10,429	0

1) NSIC stands for Nepal Standard Industrial Classification.

2) Establishments only answered "BP4.1 Building/room occupied area using for Business is 1:Yes".

3) Includes "Not reported ", "Unknown" and so on.

Table 8-2 Number of Persons Engaged by Section of Industrial Classification, Area of Business Place and Local Level

District and Local Level	Section of NSIC ¹⁾					
	P					
	Education					
	Area of Business Place (Building/Room)					
	Total ²⁾	Less than 100 Ft2	100 to 299 Ft2	300 to 499 Ft2	500Ft2 and above	Not Stated ³⁾
308 Lalitpur						
Total	19,236	197	469	510	17,984	76
Metropolitan City	14,065	165	317	317	13,252	14
Municipality	4,370	30	108	176	3,994	62
Rural Municipality	801	2	44	17	738	0
309 Kavrepalanchok						
Total	9,112	107	189	330	8,486	0
Municipality	6,572	107	149	263	6,053	0
Rural Municipality	2,540	0	40	67	2,433	0
310 Ramechhap						
Total	3,348	46	82	136	3,084	0
Municipality	1,245	5	43	82	1,115	0
Rural Municipality	2,103	41	39	54	1,969	0
311 Sindhuli						
Total	5,281	15	66	85	5,115	0
Municipality	2,421	0	25	53	2,343	0
Rural Municipality	2,860	15	41	32	2,772	0
312 Makwanpur						
Total	7,038	22	182	209	6,621	4
Sub-Metropolitan City	3,572	8	138	133	3,293	0
Municipality	637	0	0	15	618	4
Rural Municipality	2,829	14	44	61	2,710	0
313 Chitawan						
Total	13,012	15	242	496	12,244	15
Metropolitan City	7,720	10	177	286	7,247	0
Municipality	4,860	5	65	123	4,667	0
Rural Municipality	432	0	0	87	330	15

1) NSIC stands for Nepal Standard Industrial Classification.

2) Establishments only answered "BP4.1 Building/room occupied area using for Business is 1:Yes".

3) Includes "Not reported ", "Unknown" and so on.

Table 8-2 Number of Persons Engaged by Section of Industrial Classification, Area of Business Place and Local Level

District and Local Level	Section of NSIC ¹⁾					
	P					
	Education					
	Area of Business Place (Building/Room)					
	Total ²⁾	Less than 100 Ft ²	100 to 299 Ft ²	300 to 499 Ft ²	500Ft ² and above	Not Stated ³⁾
Dolakha District	3,660	27	176	241	3,216	0
30101 GAURISHANKAR RURAL MUNICIPALITY	303	0	45	33	225	0
30102 BIGU RURAL MUNICIPALITY	289	2	7	44	236	0
30103 KALINCHOWK RURAL MUNICIPALITY	447	0	37	19	391	0
30104 BAITEDHAR RURAL MUNICIPALITY	380	0	2	8	370	0
30105 JIRI MUNICIPALITY	349	0	3	24	322	0
30106 TAMAKOSHI RURAL MUNICIPALITY	371	0	19	19	333	0
30107 MELUNG RURAL MUNICIPALITY	313	0	21	38	254	0
30108 SHAILUNG RURAL MUNICIPALITY	278	0	3	25	250	0
30109 BHIMESHWOR MUNICIPALITY	930	25	39	31	835	0
Sindhupalchok District	4,909	24	162	212	4,511	0
30201 BHOOTEKOSHI RURAL MUNICIPALITY	213	0	30	0	183	0
30202 JUGAL RURAL MUNICIPALITY	288	0	8	47	233	0
30203 PANCHPOKHARI THANGPAL RURAL MUNICIPALITY	278	0	14	3	261	0
30204 HELAMBU RURAL MUNICIPALITY	349	1	28	45	275	0
30205 MELANCHI MUNICIPALITY	749	16	1	20	712	0
30206 INDRAWOTI RURAL MUNICIPALITY	458	5	17	1	435	0
30207 CHOUTARA SANGACHOWKGADHI MUNICIPALITY	1,004	1	12	15	976	0
30208 BALEPHI RURAL MUNICIPALITY	279	0	1	33	245	0
30209 BAHRABISE MUNICIPALITY	452	1	42	14	395	0
30210 TRIPURASUNDARI RURAL MUNICIPALITY	211	0	0	17	194	0
30211 LISANKHU PAKHAR RURAL MUNICIPALITY	259	0	5	0	254	0
30212 SUNKOSHI RURAL MUNICIPALITY	369	0	4	17	348	0
Rasuwa District	723	0	19	5	699	0
30301 GOSAIKUNDA RURAL MUNICIPALITY	90	0	15	0	75	0
30302 AMACHHODINMO RURAL MUNICIPALITY	105	0	0	0	105	0
30303 UTTARGAYA RURAL MUNICIPALITY	183	0	0	5	178	0
30304 KALIKA RURAL MUNICIPALITY	155	0	4	0	151	0
30305 NAUKUNDA RURAL MUNICIPALITY	190	0	0	0	190	0
Dhading District	5,876	54	229	269	5,321	3
30401 RUBI VALLEY RURAL MUNICIPALITY	175	0	10	51	114	0
30402 KHANIYABAS RURAL MUNICIPALITY	197	0	10	6	181	0
30403 GANGA JAMUNA RURAL MUNICIPALITY	376	0	13	30	333	0
30404 TRIPURASUNDARI RURAL MUNICIPALITY	457	1	6	4	446	0
30405 NETRAWATI DABAJONG RURAL MUNICIPALITY	198	0	0	7	191	0
30406 NILKHANDA MUNICIPALITY	1,239	0	28	46	1,165	0
30407 JWALAMUKHI RURAL MUNICIPALITY	498	0	2	0	496	0
30408 SIDDHALEK RURAL MUNICIPALITY	488	11	39	19	419	0
30409 BENIGHAT RORANG RURAL MUNICIPALITY	506	0	37	28	441	0
30410 GAJURI RURAL MUNICIPALITY	440	8	2	17	413	0
30411 GALCHHI RURAL MUNICIPALITY	356	31	2	15	305	3
30412 THAKRE RURAL MUNICIPALITY	402	3	77	41	281	0
30413 DHUNIBENSHI MUNICIPALITY	544	0	3	5	536	0
Nuwakot District	5,344	15	162	159	5,008	0
30501 DUPCHESHWOR RURAL MUNICIPALITY	341	0	17	6	318	0
30502 TADI RURAL MUNICIPALITY	332	4	27	28	273	0
30503 SURYAGADHI RURAL MUNICIPALITY	297	0	12	14	271	0
30504 BIDUR MUNICIPALITY	1,650	0	29	38	1,583	0
30505 KISPANG RURAL MUNICIPALITY	242	0	2	7	233	0
30506 MYAGANG RURAL MUNICIPALITY	247	0	13	11	223	0
30507 TARAKESHWOR RURAL MUNICIPALITY	280	0	8	8	264	0
30508 BELKOTGADHI MUNICIPALITY	667	0	31	16	620	0
30509 LIKHU RURAL MUNICIPALITY	288	0	0	12	276	0
30510 PANCHAKANYA RURAL MUNICIPALITY	235	0	16	0	219	0
30511 SHIVAPURI RURAL MUNICIPALITY	344	0	7	15	322	0
30512 KAKANI RURAL MUNICIPALITY	421	11	0	4	406	0

1) NSIC stands for Nepal Standard Industrial Classification.

2) Establishments only answered "BP4.1 Building/room occupied area using for Business is 1:Yes".

3) Includes "Not reported", "Unknown" and so on.

Table 8-2 Number of Persons Engaged by Section of Industrial Classification, Area of Business Place and Local Level

District and Local Level	Section of NSIC ¹⁾					
	P					
	Education					
	Area of Business Place (Building/Room)					
	Total ²⁾	Less than 100 Ft2	100 to 299 Ft2	300 to 499 Ft2	500Ft2 and above	Not Stated ³⁾
Kathmandu District	56,655	1,561	2,700	2,964	48,761	669
30601 SHANKHARAPUR MUNICIPALITY	388	0	0	5	383	0
30602 KAGESHWORI MANAHARA MUNICIPALITY	1,496	0	20	8	1,468	0
30603 GOKARNESHWOR MUNICIPALITY	2,989	1	50	142	2,796	0
30604 BUDHANILKHANDA MUNICIPALITY	4,673	161	143	52	4,036	281
30605 TOKHA MUNICIPALITY	3,130	172	207	167	2,402	182
30606 TARAKESHWOR MUNICIPALITY	1,743	53	125	5	1,560	0
30607 NAGARJUN MUNICIPALITY	2,141	72	33	74	1,956	6
30608 KATHMANDU METROPOLITAN CITY	34,710	1,048	1,464	2,318	29,880	0
30609 KIRTIPUR MUNICIPALITY	2,203	54	326	28	1,595	200
30610 CHANDRAGIRI MUNICIPALITY	2,425	0	326	165	1,934	0
30611 DAKSHINKALI MUNICIPALITY	757	0	6	0	751	0
Bhaktapur District	11,383	209	301	444	10,429	0
30701 CHANGUNARAYAN MUNICIPALITY	1,456	50	96	26	1,284	0
30702 BHAKTAPUR MUNICIPALITY	4,452	54	115	121	4,162	0
30703 MADHYAPUR THIMI MUNICIPALITY	3,102	26	54	185	2,837	0
30704 SURYABINAYAK MUNICIPALITY	2,373	79	36	112	2,146	0
Lalitpur District	19,236	197	469	510	17,984	76
30801 MAHALAXMI MUNICIPALITY	2,100	1	45	88	1,904	62
30802 LALITPUR METROPOLITAN CITY	14,065	165	317	317	13,252	14
30803 GODAWARI MUNICIPALITY	2,270	29	63	88	2,090	0
30804 KONJYOSOM RURAL MUNICIPALITY	184	0	31	14	139	0
30805 MAHANKAL RURAL MUNICIPALITY	250	0	1	0	249	0
30806 BAGMATI RURAL MUNICIPALITY	367	2	12	3	350	0
Kavrepalanchok District	9,112	107	189	330	8,486	0
30901 CHAURI DEURALI RURAL MUNICIPALITY	450	0	0	11	439	0
30902 BHUMLU RURAL MUNICIPALITY	302	0	0	3	299	0
30903 MANDAN DEUPUR MUNICIPALITY	576	0	15	25	536	0
30904 BANEPA MUNICIPALITY	2,338	107	32	83	2,116	0
30905 DHULIKHEL MUNICIPALITY	1,167	0	9	15	1,143	0
30906 PANCHKHAL MUNICIPALITY	754	0	5	60	689	0
30907 TEMAL RURAL MUNICIPALITY	364	0	0	13	351	0
30908 NAMOBUDDHA MUNICIPALITY	503	0	17	28	458	0
30909 PANAUTI MUNICIPALITY	1,234	0	71	52	1,111	0
30910 BETHANCHOWK RURAL MUNICIPALITY	325	0	17	0	308	0
30911 ROSHI RURAL MUNICIPALITY	569	0	5	26	538	0
30912 MAHABHARAT RURAL MUNICIPALITY	290	0	7	5	278	0
30913 KHANIKHOLA RURAL MUNICIPALITY	240	0	11	9	220	0
Ramechhap District	3,348	46	82	136	3,084	0
31001 UMAKUNDA RURAL MUNICIPALITY	278	0	16	2	260	0
31002 GOKULGANGA RURAL MUNICIPALITY	341	21	7	5	308	0
31003 LIKHU TAMAKOSHI RURAL MUNICIPALITY	367	0	0	27	340	0
31004 RAMECHHAP MUNICIPALITY	485	1	4	34	446	0
31005 MANTHALI MUNICIPALITY	760	4	39	48	669	0
31006 KHANDADEVI RURAL MUNICIPALITY	422	0	1	1	420	0
31007 DORAMBA RURAL MUNICIPALITY	381	0	10	13	358	0
31008 SUNAPATI RURAL MUNICIPALITY	314	20	5	6	283	0
Sindhuli District	5,281	15	66	85	5,115	0
31101 DUDHOULI MUNICIPALITY	895	0	9	7	879	0
31102 PHIKKAL RURAL MUNICIPALITY	363	7	25	20	311	0
31103 TINPATAN RURAL MUNICIPALITY	717	0	0	2	715	0
31104 GOLANJOR RURAL MUNICIPALITY	435	0	4	10	421	0
31105 KAMALAMAI MUNICIPALITY	1,526	0	16	46	1,464	0
31106 SUNKOSHI RURAL MUNICIPALITY	404	4	7	0	393	0
31107 GHYANGLEKHA RURAL MUNICIPALITY	210	4	5	0	201	0
31108 MARIN RURAL MUNICIPALITY	389	0	0	0	389	0
31109 HARIHARPURGAGHI RURAL MUNICIPALITY	342	0	0	0	342	0

1) NSIC stands for Nepal Standard Industrial Classification.

2) Establishments only answered "BP4.1 Building/room occupied area using for Business is 1:Yes".

3) Includes "Not reported", "Unknown" and so on.

Table 8-2 Number of Persons Engaged by Section of Industrial Classification, Area of Business Place and Local Level

District and Local Level	Section of NSIC ¹⁾					
	P					
	Education					
	Area of Business Place (Building/Room)					
	Total ²⁾	Less than 100 Ft2	100 to 299 Ft2	300 to 499 Ft2	500Ft2 and above	Not Stated ³⁾
Makwanpur District	7,038	22	182	209	6,621	4
31201 INDRASAROWAR RURAL MUNICIPALITY	180	0	12	0	168	0
31202 THAHA MUNICIPALITY	637	0	0	15	618	4
31203 KAILASH RURAL MUNICIPALITY	262	4	11	21	226	0
31204 RAKSIRANG RURAL MUNICIPALITY	279	0	2	0	277	0
31205 MANAHARI RURAL MUNICIPALITY	468	3	3	0	462	0
31206 HETAUDA SUB-METROPOLITIAN CITY	3,572	8	138	133	3,293	0
31207 BHIMPHEDE RURAL MUNICIPALITY	380	0	1	3	376	0
31208 MAKAWANPURGADHI RURAL MUNICIPALITY	362	0	2	9	351	0
31209 BAKAIYA RURAL MUNICIPALITY	533	6	9	28	490	0
31210 BAGMATI RURAL MUNICIPALITY	365	1	4	0	360	0
Chitawan District	13,012	15	242	496	12,244	15
31301 RAPTI MUNICIPALITY	892	0	12	16	864	0
31302 KALIKA MUNICIPALITY	621	2	9	53	557	0
31303 ICHCHHA KAMANA RURAL MUNICIPALITY	432	0	0	87	330	15
31304 BHARATPUR METROPOLITIAN CITY	7,720	10	177	286	7,247	0
31305 RATNANAGAR MUNICIPALITY	1,510	2	20	48	1,440	0
31306 KHAIRAHANI MUNICIPALITY	1,234	1	18	3	1,212	0
31307 MADI MUNICIPALITY	603	0	6	3	594	0

1) NSIC stands for Nepal Standard Industrial Classification.

2) Establishments only answered "BP4.1 Building/room occupied area using for Business is 1:Yes".

3) Includes "Not reported ", "Unknown" and so on.

Table 8-2 Number of Persons Engaged by Section of Industrial Classification, Area of Business Place and Local Level

District and Local Level	Section of NSIC ¹⁾					
	Q					
	Human Health and Social Work					
	Area of Business Place (Building/Room)					
	Total ²⁾	Less than 100 Ft2	100 to 299 Ft2	300 to 499 Ft2	500Ft2 and above	Not Stated ³⁾
Bagamati Province						
Total	49,759	1,236	5,235	3,043	39,986	259
Metropolitan City	26,249	574	988	1,026	23,458	203
Sub-Metropolitan City	1,061	22	369	74	596	0
Municipality	16,675	269	2,091	1,028	13,251	36
Rural Municipality	5,774	371	1,787	915	2,681	20
301 Dolakha						
Total	1,221	60	243	164	754	0
Municipality	685	15	51	67	552	0
Rural Municipality	536	45	192	97	202	0
302 Sindhupalchok						
Total	1,482	85	480	305	612	0
Municipality	881	40	285	197	359	0
Rural Municipality	601	45	195	108	253	0
303 Rasuwa						
Total	149	0	10	17	122	0
Rural Municipality	149	0	10	17	122	0
304 Dhading						
Total	1,727	66	676	504	472	9
Municipality	212	5	40	70	97	0
Rural Municipality	1,515	61	636	434	375	9
305 Nuwakot						
Total	870	7	193	92	578	0
Municipality	329	0	88	24	217	0
Rural Municipality	541	7	105	68	361	0
306 Kathmandu						
Total	19,465	588	1,027	962	16,852	36
Metropolitan City	13,983	488	560	769	12,166	0
Municipality	5,482	100	467	193	4,686	36
307 Bhaktapur						
Total	4,180	36	691	186	3,267	0
Municipality	4,180	36	691	186	3,267	0

1) NSIC stands for Nepal Standard Industrial Classification.

2) Establishments only answered "BP4.1 Building/room occupied area using for Business is 1:Yes".

3) Includes "Not reported ", "Unknown" and so on.

Table 8-2 Number of Persons Engaged by Section of Industrial Classification, Area of Business Place and Local Level

District and Local Level	Section of NSIC ¹⁾					
	Q					
	Human Health and Social Work					
	Area of Business Place (Building/Room)					
	Total ²⁾	Less than 100 Ft2	100 to 299 Ft2	300 to 499 Ft2	500Ft2 and above	Not Stated ³⁾
308 Lalitpur						
Total	8,126	102	286	192	7,343	203
Metropolitan City	7,021	73	157	155	6,433	203
Municipality	957	14	73	32	838	0
Rural Municipality	148	15	56	5	72	0
309 Kavrepalanchok						
Total	2,760	23	303	134	2,300	0
Municipality	2,361	16	188	84	2,073	0
Rural Municipality	399	7	115	50	227	0
310 Ramechhap						
Total	766	44	147	84	491	0
Municipality	347	0	54	38	255	0
Rural Municipality	419	44	93	46	236	0
311 Sindhuli						
Total	1,454	51	311	116	976	0
Municipality	556	27	79	70	380	0
Rural Municipality	898	24	232	46	596	0
312 Makwanpur						
Total	1,437	25	413	114	884	1
Sub-Metropolitan City	1,061	22	369	74	596	0
Municipality	65	0	4	5	56	0
Rural Municipality	311	3	40	35	232	1
313 Chitawan						
Total	6,122	149	455	173	5,335	10
Metropolitan City	5,245	13	271	102	4,859	0
Municipality	620	16	71	62	471	0
Rural Municipality	257	120	113	9	5	10

1) NSIC stands for Nepal Standard Industrial Classification.

2) Establishments only answered "BP4.1 Building/room occupied area using for Business is 1:Yes".

3) Includes "Not reported ", "Unknown" and so on.

Table 8-2 Number of Persons Engaged by Section of Industrial Classification, Area of Business Place and Local Level

District and Local Level	Section of NSIC ¹⁾					
	Q					
	Human Health and Social Work					
	Area of Business Place (Building/Room)					
	Total ²⁾	Less than 100 Ft2	100 to 299 Ft2	300 to 499 Ft2	500Ft2 and above	Not Stated ³⁾
Dolakha District	1,221	60	243	164	754	0
30101 GAURISHANKAR RURAL MUNICIPALITY	57	0	16	14	27	0
30102 BIGU RURAL MUNICIPALITY	49	0	5	9	35	0
30103 KALINCHOWK RURAL MUNICIPALITY	158	18	71	34	35	0
30104 BAITEDHAR RURAL MUNICIPALITY	61	0	5	15	41	0
30105 JIRI MUNICIPALITY	68	5	9	0	54	0
30106 TAMAKOSHI RURAL MUNICIPALITY	77	17	21	7	32	0
30107 MELUNG RURAL MUNICIPALITY	85	3	63	8	11	0
30108 SHAILUNG RURAL MUNICIPALITY	49	7	11	10	21	0
30109 BHIMESHWOR MUNICIPALITY	617	10	42	67	498	0
Sindhupalchok District	1,482	85	480	305	612	0
30201 BHOTEKOSHI RURAL MUNICIPALITY	30	0	9	13	8	0
30202 JUGAL RURAL MUNICIPALITY	35	0	2	13	20	0
30203 PANCHPOKHARI THANGPAL RURAL MUNICIPALITY	117	4	49	29	35	0
30204 HELAMBU RURAL MUNICIPALITY	47	0	27	0	20	0
30205 MELANCHI MUNICIPALITY	302	33	149	77	43	0
30206 INDRAWOTI RURAL MUNICIPALITY	142	38	33	2	69	0
30207 CHOUTARA SANGACHOWKGADHI MUNICIPALITY	411	7	106	44	254	0
30208 BALEPHI RURAL MUNICIPALITY	53	3	20	14	16	0
30209 BAHRABISE MUNICIPALITY	168	0	30	76	62	0
30210 TRIPURASUNDARI RURAL MUNICIPALITY	32	0	10	20	2	0
30211 LISANKHU PAKHAR RURAL MUNICIPALITY	33	0	5	0	28	0
30212 SUNKOSHI RURAL MUNICIPALITY	112	0	40	17	55	0
Rasuwa District	149	0	10	17	122	0
30301 GOSAIKUNDA RURAL MUNICIPALITY	47	0	10	0	37	0
30302 AMACHHODINMO RURAL MUNICIPALITY	34	0	0	13	21	0
30303 UTTARGAYA RURAL MUNICIPALITY	21	0	0	0	21	0
30304 KALIKA RURAL MUNICIPALITY	22	0	0	0	22	0
30305 NAUKUNDA RURAL MUNICIPALITY	25	0	0	4	21	0
Dhading District	1,727	66	676	504	472	9
30401 RUBI VALLEY RURAL MUNICIPALITY	55	3	17	15	20	0
30402 KHANIYABAS RURAL MUNICIPALITY	29	8	1	6	14	0
30403 GANGA JAMUNA RURAL MUNICIPALITY	68	2	9	23	34	0
30404 TRIPURASUNDARI RURAL MUNICIPALITY	83	0	13	2	68	0
30405 NETRAWATI DABAJONG RURAL MUNICIPALITY	52	1	5	10	36	0
30406 NILKHANDA MUNICIPALITY	142	5	35	19	83	0
30407 JWALAMUKHI RURAL MUNICIPALITY	128	28	49	3	48	0
30408 SIDDHALEK RURAL MUNICIPALITY	419	0	400	12	7	0
30409 BENIGHAT RORANG RURAL MUNICIPALITY	77	2	15	0	60	0
30410 GAJURI RURAL MUNICIPALITY	97	0	35	3	59	0
30411 GALCHHI RURAL MUNICIPALITY	441	5	84	328	15	9
30412 THAKRE RURAL MUNICIPALITY	66	12	8	32	14	0
30413 DHUNIBENSHI MUNICIPALITY	70	0	5	51	14	0
Nuwakot District	870	7	193	92	578	0
30501 DUPCHESHWOR RURAL MUNICIPALITY	82	0	35	0	47	0
30502 TADI RURAL MUNICIPALITY	58	0	12	0	46	0
30503 SURYAGADHI RURAL MUNICIPALITY	39	1	13	0	25	0
30504 BIDUR MUNICIPALITY	221	0	30	19	172	0
30505 KISPANG RURAL MUNICIPALITY	53	0	9	4	40	0
30506 MYAGANG RURAL MUNICIPALITY	46	0	4	5	37	0
30507 TARAKESHWOR RURAL MUNICIPALITY	46	0	6	0	40	0
30508 BELKOTGADHI MUNICIPALITY	108	0	58	5	45	0
30509 LIKHU RURAL MUNICIPALITY	53	0	17	10	26	0
30510 PANCHAKANYA RURAL MUNICIPALITY	35	1	3	0	31	0
30511 SHIVAPURI RURAL MUNICIPALITY	76	5	1	28	42	0
30512 KAKANI RURAL MUNICIPALITY	53	0	5	21	27	0

1) NSIC stands for Nepal Standard Industrial Classification.

2) Establishments only answered "BP4.1 Building/room occupied area using for Business is 1:Yes".

3) Includes "Not reported", "Unknown" and so on.

Table 8-2 Number of Persons Engaged by Section of Industrial Classification, Area of Business Place and Local Level

District and Local Level	Section of NSIC ¹⁾						Not Stated ³⁾
	Q						
	Human Health and Social Work						
	Area of Business Place (Building/Room)						
	Total ²⁾	Less than 100 Ft2	100 to 299 Ft2	300 to 499 Ft2	500Ft2 and above		
Kathmandu District	19,465	588	1,027	962	16,852	36	
30601 SHANKHARAPUR MUNICIPALITY	20	0	10	4	6	0	
30602 KAGESHWORI MANAHARA MUNICIPALITY	95	4	31	4	56	0	
30603 GOKARNESHWOR MUNICIPALITY	1,296	0	11	35	1,250	0	
30604 BUDHANILKHANTHA MUNICIPALITY	658	12	55	22	569	0	
30605 TOKHA MUNICIPALITY	2,142	42	55	60	1,958	27	
30606 TARAKESHWOR MUNICIPALITY	95	0	45	18	32	0	
30607 NAGARJUN MUNICIPALITY	129	0	15	3	111	0	
30608 KATHMANDU METROPOLITIAN CITY	13,983	488	560	769	12,166	0	
30609 KIRTIPUR MUNICIPALITY	495	7	88	11	380	9	
30610 CHANDRAGIRI MUNICIPALITY	379	35	111	36	197	0	
30611 DAKSHINKALI MUNICIPALITY	173	0	46	0	127	0	
Bhaktapur District	4,180	36	691	186	3,267	0	
30701 CHANGUNARAYAN MUNICIPALITY	259	12	107	11	129	0	
30702 BHAKTAPUR MUNICIPALITY	1,550	13	61	46	1,430	0	
30703 MADHYAPUR THIMI MUNICIPALITY	1,723	0	63	98	1,562	0	
30704 SURYABINAYAK MUNICIPALITY	648	11	460	31	146	0	
Lalitpur District	8,126	102	286	192	7,343	203	
30801 MAHALAXMI MUNICIPALITY	571	10	41	15	505	0	
30802 LALITPUR METROPOLITIAN CITY	7,021	73	157	155	6,433	203	
30803 GODAWARI MUNICIPALITY	386	4	32	17	333	0	
30804 KONJYOSOM RURAL MUNICIPALITY	81	9	33	5	34	0	
30805 MAHANKAL RURAL MUNICIPALITY	38	6	23	0	9	0	
30806 BAGMATI RURAL MUNICIPALITY	29	0	0	0	29	0	
Kavrepalanchok District	2,760	23	303	134	2,300	0	
30901 CHAURI DEURALI RURAL MUNICIPALITY	81	3	27	14	37	0	
30902 BHUMLU RURAL MUNICIPALITY	66	4	11	15	36	0	
30903 MANDAN DEUPUR MUNICIPALITY	73	1	22	29	21	0	
30904 BANEPA MUNICIPALITY	627	0	73	34	520	0	
30905 DHULIKHEL MUNICIPALITY	1,246	0	7	7	1,232	0	
30906 PANCHKHAL MUNICIPALITY	121	5	22	0	94	0	
30907 TEMAL RURAL MUNICIPALITY	77	0	41	2	34	0	
30908 NAMOBUDDHA MUNICIPALITY	93	10	13	5	65	0	
30909 PANAUTI MUNICIPALITY	201	0	51	9	141	0	
30910 BETHANCHOWK RURAL MUNICIPALITY	48	0	13	0	35	0	
30911 ROSHI RURAL MUNICIPALITY	69	0	15	16	38	0	
30912 MAHABHARAT RURAL MUNICIPALITY	33	0	4	0	29	0	
30913 KHANIKHOLA RURAL MUNICIPALITY	25	0	4	3	18	0	
Ramechhap District	766	44	147	84	491	0	
31001 UMAKUNDA RURAL MUNICIPALITY	45	2	3	4	36	0	
31002 GOKULGANGA RURAL MUNICIPALITY	45	3	7	5	30	0	
31003 LIKHU TAMAKOSHI RURAL MUNICIPALITY	98	31	24	5	38	0	
31004 RAMECHHAP MUNICIPALITY	186	0	29	13	144	0	
31005 MANTHALI MUNICIPALITY	161	0	25	25	111	0	
31006 KHANDADEVI RURAL MUNICIPALITY	105	0	39	7	59	0	
31007 DORAMBA RURAL MUNICIPALITY	62	0	9	20	33	0	
31008 SUNAPATI RURAL MUNICIPALITY	64	8	11	5	40	0	
Sindhuli District	1,454	51	311	116	976	0	
31101 DUDHOULI MUNICIPALITY	169	4	14	23	128	0	
31102 PHIKKAL RURAL MUNICIPALITY	71	1	21	6	43	0	
31103 TINPATAN RURAL MUNICIPALITY	109	13	23	6	67	0	
31104 GOLANJOR RURAL MUNICIPALITY	387	1	14	6	366	0	
31105 KAMALAMAI MUNICIPALITY	387	23	65	47	252	0	
31106 SUNKOSHI RURAL MUNICIPALITY	67	9	9	13	36	0	
31107 GHYANGLEKHA RURAL MUNICIPALITY	34	0	1	1	32	0	
31108 MARIN RURAL MUNICIPALITY	52	0	19	0	33	0	
31109 HARIHARPURGAGHI RURAL MUNICIPALITY	178	0	145	14	19	0	

1) NSIC stands for Nepal Standard Industrial Classification.

2) Establishments only answered "BP4.1 Building/room occupied area using for Business is 1:Yes".

3) Includes "Not reported", "Unknown" and so on.

Table 8-2 Number of Persons Engaged by Section of Industrial Classification, Area of Business Place and Local Level

District and Local Level	Section of NSIC ¹⁾					
	Q					
	Human Health and Social Work					
	Area of Business Place (Building/Room)					
	Total ²⁾	Less than 100 Ft2	100 to 299 Ft2	300 to 499 Ft2	500Ft2 and above	Not Stated ³⁾
Makwanpur District	1,437	25	413	114	884	1
31201 INDRASAROWAR RURAL MUNICIPALITY	31	0	3	0	28	0
31202 THAHA MUNICIPALITY	65	0	4	5	56	0
31203 KAILASH RURAL MUNICIPALITY	27	0	0	12	15	0
31204 RAKSIRANG RURAL MUNICIPALITY	23	0	0	4	19	0
31205 MANAHARI RURAL MUNICIPALITY	50	0	11	0	39	0
31206 HETAUDA SUB-METROPOLITIAN CITY	1,061	22	369	74	596	0
31207 BHIMPHEDE RURAL MUNICIPALITY	53	1	3	0	48	1
31208 MAKAWANPURGADHI RURAL MUNICIPALITY	39	0	3	10	26	0
31209 BAKAIYA RURAL MUNICIPALITY	56	1	14	5	36	0
31210 BAGMATI RURAL MUNICIPALITY	32	1	6	4	21	0
Chitawan District	6,122	149	455	173	5,335	10
31301 RAPTI MUNICIPALITY	70	0	2	21	47	0
31302 KALIKA MUNICIPALITY	75	7	6	3	59	0
31303 ICHCHHA KAMANA RURAL MUNICIPALITY	257	120	113	9	5	10
31304 BHARATPUR METROPOLITIAN CITY	5,245	13	271	102	4,859	0
31305 RATNANAGAR MUNICIPALITY	253	6	30	25	192	0
31306 KHAIRAHANI MUNICIPALITY	156	3	29	10	114	0
31307 MADI MUNICIPALITY	66	0	4	3	59	0

1) NSIC stands for Nepal Standard Industrial Classification.

2) Establishments only answered "BP4.1 Building/room occupied area using for Business is 1:Yes".

3) Includes "Not reported ", "Unknown" and so on.

Table 8-2 Number of Persons Engaged by Section of Industrial Classification, Area of Business Place and Local Level

District and Local Level	Section of NSIC ¹⁾					
	L+M+N+R+S					
	Real Estate, Professional & Scientific Activities, Administrative Services, Arts & Entertainment, Other Services					
	Area of Business Place (Building/Room)					
	Total ²⁾	Less than 100 Ft ²	100 to 299 Ft ²	300 to 499 Ft ²	500Ft ² and above	Not Stated ³⁾
Bagamati Province						
Total	112,771	11,100	33,583	10,692	56,859	537
Metropolitan City	70,867	7,068	14,039	5,533	44,209	18
Sub-Metropolitan City	2,346	241	1,152	119	832	2
Municipality	27,476	3,023	12,612	3,158	8,170	513
Rural Municipality	12,082	768	5,780	1,882	3,648	4
301 Dolakha						
Total	1,244	143	545	216	339	1
Municipality	586	58	282	78	167	1
Rural Municipality	658	85	263	138	172	0
302 Sindhupalchok						
Total	3,006	109	1,425	463	1,005	4
Municipality	1,320	77	597	181	463	2
Rural Municipality	1,686	32	828	282	542	2
303 Rasuwa						
Total	227	6	69	50	102	0
Rural Municipality	227	6	69	50	102	0
304 Dhading						
Total	5,569	291	2,529	745	2,004	0
Municipality	1,395	87	424	388	496	0
Rural Municipality	4,174	204	2,105	357	1,508	0
305 Nuwakot						
Total	2,399	100	1,234	291	765	9
Municipality	1,156	58	651	108	332	7
Rural Municipality	1,243	42	583	183	433	2
306 Kathmandu						
Total	67,470	6,852	14,314	5,245	40,571	488
Metropolitan City	56,653	5,527	9,446	4,183	37,490	7
Municipality	10,817	1,325	4,868	1,062	3,081	481
307 Bhaktapur						
Total	4,700	644	2,257	429	1,358	12
Municipality	4,700	644	2,257	429	1,358	12

1) NSIC stands for Nepal Standard Industrial Classification.

2) Establishments only answered "BP4.1 Building/room occupied area using for Business is 1:Yes".

3) Includes "Not reported", "Unknown" and so on.

Table 8-2 Number of Persons Engaged by Section of Industrial Classification, Area of Business Place and Local Level

District and Local Level	Section of NSIC ¹⁾					
	L+M+N+R+S					
	Real Estate, Professional & Scientific Activities, Administrative Services, Arts & Entertainment, Other Services					
	Area of Business Place (Building/Room)					
	Total ²⁾	Less than 100 Ft ²	100 to 299 Ft ²	300 to 499 Ft ²	500Ft ² and above	Not Stated ³⁾
308 Lalitpur						
Total	13,074	1,116	4,044	1,603	6,294	17
Metropolitan City	10,905	996	3,001	1,000	5,900	8
Municipality	1,491	99	785	232	366	9
Rural Municipality	678	21	258	371	28	0
309 Kavrepalanchok						
Total	2,691	312	1,079	353	946	1
Municipality	2,305	282	865	297	860	1
Rural Municipality	386	30	214	56	86	0
310 Ramechhap						
Total	2,111	211	967	395	538	0
Municipality	400	59	190	81	70	0
Rural Municipality	1,711	152	777	314	468	0
311 Sindhuli						
Total	2,156	211	1,060	172	713	0
Municipality	1,478	124	617	143	594	0
Rural Municipality	678	87	443	29	119	0
312 Makwanpur						
Total	2,985	340	1,437	193	1,013	2
Sub-Metropolitan City	2,346	241	1,152	119	832	2
Municipality	170	37	76	14	43	0
Rural Municipality	469	62	209	60	138	0
313 Chitawan						
Total	5,139	765	2,623	537	1,211	3
Metropolitan City	3,309	545	1,592	350	819	3
Municipality	1,658	173	1,000	145	340	0
Rural Municipality	172	47	31	42	52	0

1) NSIC stands for Nepal Standard Industrial Classification.

2) Establishments only answered "BP4.1 Building/room occupied area using for Business is 1:Yes".

3) Includes "Not reported ", "Unknown" and so on.

Table 8-2 Number of Persons Engaged by Section of Industrial Classification, Area of Business Place and Local Level

District and Local Level	Section of NSIC ¹⁾					
	L+M+N+R+S					
	Real Estate, Professional & Scientific Activities, Administrative Services, Arts & Entertainment, Other Services					
	Area of Business Place (Building/Room)					
	Total ²⁾	Less than 100 Ft2	100 to 299 Ft2	300 to 499 Ft2	500Ft2 and above	Not Stated ³⁾
Dolakha District	1,244	143	545	216	339	1
30101 GAURISHANKAR RURAL MUNICIPALITY	94	19	15	44	16	0
30102 BIGU RURAL MUNICIPALITY	151	9	17	25	100	0
30103 KALINCHOWK RURAL MUNICIPALITY	169	18	87	30	34	0
30104 BAITEDHAR RURAL MUNICIPALITY	54	8	29	17	0	0
30105 JIRI MUNICIPALITY	156	1	97	14	44	0
30106 TAMAKOSHI RURAL MUNICIPALITY	22	4	13	0	5	0
30107 MELUNG RURAL MUNICIPALITY	44	4	33	7	0	0
30108 SHAILUNG RURAL MUNICIPALITY	124	23	69	15	17	0
30109 BHIMESHWOR MUNICIPALITY	430	57	185	64	123	1
Sindhupalchok District	3,006	109	1,425	463	1,005	4
30201 BHOOTEKOSHI RURAL MUNICIPALITY	47	1	14	11	21	0
30202 JUGAL RURAL MUNICIPALITY	44	0	26	5	13	0
30203 PANCHPOKHARI THANGPAL RURAL MUNICIPALITY	468	0	192	72	204	0
30204 HELAMBU RURAL MUNICIPALITY	245	9	97	70	69	0
30205 MELANCHI MUNICIPALITY	381	18	295	27	41	0
30206 INDRAWOTI RURAL MUNICIPALITY	578	10	385	51	132	0
30207 CHOUTARA SANGACHOWKGADHI MUNICIPALITY	680	52	193	98	335	2
30208 BALEPHI RURAL MUNICIPALITY	44	6	20	12	6	0
30209 BAHRAIBISE MUNICIPALITY	259	7	109	56	87	0
30210 TRIPURASUNDARI RURAL MUNICIPALITY	20	0	7	5	8	0
30211 LISANKHU PAKHAR RURAL MUNICIPALITY	101	2	30	46	21	2
30212 SUNKOSHI RURAL MUNICIPALITY	139	4	57	10	68	0
Rasuwa District	227	6	69	50	102	0
30301 GOSAIKUNDA RURAL MUNICIPALITY	46	0	26	0	20	0
30302 AMACHHODINMO RURAL MUNICIPALITY	82	1	18	26	37	0
30303 UTTARGAYA RURAL MUNICIPALITY	22	0	1	6	15	0
30304 KALIKA RURAL MUNICIPALITY	64	5	24	18	17	0
30305 NAUKUNDA RURAL MUNICIPALITY	13	0	0	0	13	0
Dhading District	5,569	291	2,529	745	2,004	0
30401 RUBI VALLEY RURAL MUNICIPALITY	218	11	103	54	50	0
30402 KHANIYABAS RURAL MUNICIPALITY	341	10	158	92	81	0
30403 GANGA JAMUNA RURAL MUNICIPALITY	150	23	19	30	78	0
30404 TRIPURASUNDARI RURAL MUNICIPALITY	139	5	45	18	71	0
30405 NETRAWATI DABAJONG RURAL MUNICIPALITY	91	9	19	30	33	0
30406 NILKHANDA MUNICIPALITY	1,178	66	330	314	468	0
30407 JWALAMUKHI RURAL MUNICIPALITY	46	2	25	0	19	0
30408 SIDDHALEK RURAL MUNICIPALITY	1,237	2	1,207	16	12	0
30409 BENIGHAT RORANG RURAL MUNICIPALITY	120	22	55	2	41	0
30410 GAJURI RURAL MUNICIPALITY	569	73	300	16	180	0
30411 GALCHHI RURAL MUNICIPALITY	222	17	103	86	16	0
30412 THAKRE RURAL MUNICIPALITY	1,041	30	71	13	927	0
30413 DHUNIBENSHI MUNICIPALITY	217	21	94	74	28	0
Nuwakot District	2,399	100	1,234	291	765	9
30501 DUPCHESHWOR RURAL MUNICIPALITY	173	4	89	34	46	0
30502 TADI RURAL MUNICIPALITY	81	8	38	24	11	0
30503 SURYAGADHI RURAL MUNICIPALITY	144	2	113	28	1	0
30504 BIDUR MUNICIPALITY	963	58	510	92	296	7
30505 KISPANG RURAL MUNICIPALITY	106	3	34	11	58	0
30506 MYAGANG RURAL MUNICIPALITY	328	9	95	27	197	0
30507 TARAKESHWOR RURAL MUNICIPALITY	74	0	53	0	21	0
30508 BELKOTGADHI MUNICIPALITY	193	0	141	16	36	0
30509 LIKHU RURAL MUNICIPALITY	110	6	81	6	16	1
30510 PANCHAKANYA RURAL MUNICIPALITY	57	7	35	0	15	0
30511 SHIVAPURI RURAL MUNICIPALITY	41	3	14	3	21	0
30512 KAKANI RURAL MUNICIPALITY	129	0	31	50	47	1

1) NSIC stands for Nepal Standard Industrial Classification.

2) Establishments only answered "BP4.1 Building/room occupied area using for Business is 1:Yes".

3) Includes "Not reported", "Unknown" and so on.

Table 8-2 Number of Persons Engaged by Section of Industrial Classification, Area of Business Place and Local Level

District and Local Level	Section of NSIC ¹⁾					
	L+M+N+R+S					
	Real Estate, Professional & Scientific Activities, Administrative Services, Arts & Entertainment, Other Services					
	Area of Business Place (Building/Room)					
	Total ²⁾	Less than 100 Ft2	100 to 299 Ft2	300 to 499 Ft2	500Ft2 and above	Not Stated ³⁾
Kathmandu District	67,470	6,852	14,314	5,245	40,571	488
30601 SHANKHARAPUR MUNICIPALITY	196	22	155	16	3	0
30602 KAGESHWORI MANAHARA MUNICIPALITY	598	45	324	35	194	0
30603 GOKARNESHWOR MUNICIPALITY	1,145	119	643	90	293	0
30604 BUDHANILKHANDA MUNICIPALITY	1,396	176	606	58	524	32
30605 TOKHA MUNICIPALITY	2,956	266	983	365	973	369
30606 TARAKESHWOR MUNICIPALITY	786	258	319	107	96	6
30607 NAGARJUN MUNICIPALITY	634	109	328	44	153	0
30608 KATHMANDU METROPOLITAN CITY	56,653	5,527	9,446	4,183	37,490	7
30609 KIRTIPUR MUNICIPALITY	1,208	117	690	72	258	71
30610 CHANDRAGIRI MUNICIPALITY	1,350	187	625	190	345	3
30611 DAKSHINKALI MUNICIPALITY	548	26	195	85	242	0
Bhaktapur District	4,700	644	2,257	429	1,358	12
30701 CHANGUNARAYAN MUNICIPALITY	652	150	238	38	215	11
30702 BHAKTAPUR MUNICIPALITY	1,930	280	901	216	533	0
30703 MADHYAPUR THIMI MUNICIPALITY	1,331	138	686	148	359	0
30704 SURYABINAYAK MUNICIPALITY	787	76	432	27	251	1
Lalitpur District	13,074	1,116	4,044	1,603	6,294	17
30801 MAHALAXMI MUNICIPALITY	778	64	370	152	183	9
30802 LALITPUR METROPOLITAN CITY	10,905	996	3,001	1,000	5,900	8
30803 GODAWARI MUNICIPALITY	713	35	415	80	183	0
30804 KONJYOSOM RURAL MUNICIPALITY	458	5	93	357	3	0
30805 MAHANKAL RURAL MUNICIPALITY	81	3	53	4	21	0
30806 BAGMATI RURAL MUNICIPALITY	139	13	112	10	4	0
Kavrepalanchok District	2,691	312	1,079	353	946	1
30901 CHAURI DEURALI RURAL MUNICIPALITY	81	2	46	19	14	0
30902 BHUMLU RURAL MUNICIPALITY	32	3	21	3	5	0
30903 MANDAN DEUPUR MUNICIPALITY	190	7	38	15	130	0
30904 BANEPA MUNICIPALITY	1,007	118	437	101	351	0
30905 DHULIKHEL MUNICIPALITY	439	37	91	49	262	0
30906 PANCHKHAL MUNICIPALITY	152	58	48	12	34	0
30907 TEMAL RURAL MUNICIPALITY	29	6	12	0	11	0
30908 NAMOBUDDHA MUNICIPALITY	106	7	61	21	17	0
30909 PANAUTI MUNICIPALITY	411	55	190	99	66	1
30910 BETHANCHOWK RURAL MUNICIPALITY	47	7	24	10	6	0
30911 ROSHI RURAL MUNICIPALITY	154	11	88	17	38	0
30912 MAHABHARAT RURAL MUNICIPALITY	23	0	7	6	10	0
30913 KHANIKHOLA RURAL MUNICIPALITY	20	1	16	1	2	0
Ramechhap District	2,111	211	967	395	538	0
31001 UMAKUNDA RURAL MUNICIPALITY	158	10	43	7	98	0
31002 GOKULGANGA RURAL MUNICIPALITY	57	22	21	2	12	0
31003 LIKHU TAMAKOSHI RURAL MUNICIPALITY	487	34	406	9	38	0
31004 RAMECHHAP MUNICIPALITY	139	31	44	45	19	0
31005 MANTHALI MUNICIPALITY	261	28	146	36	51	0
31006 KHANDADEVI RURAL MUNICIPALITY	372	63	101	46	162	0
31007 DORAMBA RURAL MUNICIPALITY	495	2	144	218	131	0
31008 SUNAPATI RURAL MUNICIPALITY	142	21	62	32	27	0
Sindhuli District	2,156	211	1,060	172	713	0
31101 DUDHOULI MUNICIPALITY	216	39	69	35	73	0
31102 PHIKKAL RURAL MUNICIPALITY	154	19	135	0	0	0
31103 TINPATAN RURAL MUNICIPALITY	191	40	98	6	47	0
31104 GOLANJOR RURAL MUNICIPALITY	114	9	88	8	9	0
31105 KAMALAMAI MUNICIPALITY	1,262	85	548	108	521	0
31106 SUNKOSHI RURAL MUNICIPALITY	94	5	42	3	44	0
31107 GHYANGLEKHA RURAL MUNICIPALITY	23	1	8	12	2	0
31108 MARIN RURAL MUNICIPALITY	52	1	40	0	11	0
31109 HARIHARPURGAGHI RURAL MUNICIPALITY	50	12	32	0	6	0

1) NSIC stands for Nepal Standard Industrial Classification.

2) Establishments only answered "BP4.1 Building/room occupied area using for Business is 1:Yes".

3) Includes "Not reported", "Unknown" and so on.

Table 8-2 Number of Persons Engaged by Section of Industrial Classification, Area of Business Place and Local Level

District and Local Level	Section of NSIC ¹⁾					
	L+M+N+R+S					
	Real Estate, Professional & Scientific Activities, Administrative Services, Arts & Entertainment, Other Services					
	Area of Business Place (Building/Room)					
	Total ²⁾	Less than 100 Ft2	100 to 299 Ft2	300 to 499 Ft2	500Ft2 and above	Not Stated ³⁾
Makwanpur District	2,985	340	1,437	193	1,013	2
31201 INDRASAROWAR RURAL MUNICIPALITY	25	3	18	3	1	0
31202 THAHA MUNICIPALITY	170	37	76	14	43	0
31203 KAILASH RURAL MUNICIPALITY	73	0	36	5	32	0
31204 RAKSIRANG RURAL MUNICIPALITY	39	0	3	20	16	0
31205 MANAHARI RURAL MUNICIPALITY	82	23	42	2	15	0
31206 HETAUDA SUB-METROPOLITIAN CITY	2,346	241	1,152	119	832	2
31207 BHIMPHEDE RURAL MUNICIPALITY	67	4	22	6	35	0
31208 MAKAWANPURGADHI RURAL MUNICIPALITY	52	8	22	11	11	0
31209 BAKAIYA RURAL MUNICIPALITY	85	12	45	11	17	0
31210 BAGMATI RURAL MUNICIPALITY	46	12	21	2	11	0
Chitawan District	5,139	765	2,623	537	1,211	3
31301 RAPTI MUNICIPALITY	249	25	118	45	61	0
31302 KALIKA MUNICIPALITY	174	22	103	17	32	0
31303 ICHCHHA KAMANA RURAL MUNICIPALITY	172	47	31	42	52	0
31304 BHARATPUR METROPOLITIAN CITY	3,309	545	1,592	350	819	3
31305 RATNANAGAR MUNICIPALITY	748	83	429	54	182	0
31306 KHAIRAHANI MUNICIPALITY	376	25	296	11	44	0
31307 MADI MUNICIPALITY	111	18	54	18	21	0

1) NSIC stands for Nepal Standard Industrial Classification.

2) Establishments only answered "BP4.1 Building/room occupied area using for Business is 1:Yes".

3) Includes "Not reported ", "Unknown" and so on.

SECTION III:

Appendices

STRICTLY CONFIDENTIAL



Government of Nepal
National Planning Commission



Central Bureau of Statistics
National Economic Census 2018
Form B

The information collected with this questionnaire will be kept confidential according to Statistical Act, 1958 of Nepal. No any information of individual business establishment will be published as not to disclose individual identification. The information collected in this census will not be used for taxation purpose. These collected individual data will only be used as statistical aggregates. That is, economic statistics required for formulating of plans and policies are produced by collecting basic information on the current status of the establishment.

Please fill in the following questions as of Baishakh 1, 2075 (14 April 2018 in Western calendar) if no other individual instruction. The questions should be asked to establishment owner, manager, or concerned person of the establishment.

If a response is not applicable, please fill in a bar "-" in the appropriate box.

1- Area Information			AI
Area	Name	Code	
A11. District			
A12. Municipality/ Rural Municipality			
A13. Ward			
A14. Village/ Settlement Name			
A15. Enumeration Area (EA)			
A16. Sub Enumeration Area (SEA)			

2- Establishment Information			
E11. Establishment Number (Please transcribe from column 2 of Form A: Establishment List.)			
E12. Name of Establishment or Business			
E13. Type of Business			
E14. Address of Establishment	E14A. Name of Road/ Street:		E14B. House Number:
	E14C. Name of the Business Complex/ Mall/ Building:		
	E14D. Flat Number/ Floor Number:		E14E. Shop Number:
E15. Information for Contact	E15A. Phone Number of Establishment:	E15B. E-mail Address:	E15C. Website Address:
	E15D. Name of Contact Person:	E15E. Designation of Contact Person:	E15F. Phone Number of Contact Person:

3- Registration at Government Agencies			
RI1. Is this establishment registered at any Government Agencies? (if not go to OW1)	1- Registered	2- Not registered (Go to OW1)	<input type="text"/>

Registered or not at the following Government Agencies			
RI2. Inland Revenue Office	1- Registered	2- Not registered (Go to RI3)	<input type="text"/>
RI2.1 Permanent Account Number (PAN) , VAT No., or TPIN			
RI3. District Office/ Development Committee of Cottage and Small Industries	1- Registered	2- Not registered	<input type="text"/>
RI4. Office of Company Registrar	1- Registered	2- Not registered	<input type="text"/>
RI5. Department of Industry	1- Registered	2- Not registered	<input type="text"/>
RI6. Office of Commerce and Supplies	1- Registered	2- Not registered	<input type="text"/>
RI7. District Administrative Office	1- Registered	2- Not registered	<input type="text"/>
RI8. Ministry of Health	1- Registered	2- Not registered	<input type="text"/>
RI9. Ministry of Education	1- Registered	2- Not registered	<input type="text"/>
RI10. Office of Cooperative Registrar	1- Registered	2- Not registered	<input type="text"/>
RI11. District Development Committee/ District Coordinating Committee	1- Registered	2- Not registered	<input type="text"/>
RI12. Municipality/ VDC/ Rural Municipality	1- Registered	2- Not registered	<input type="text"/>
RI13A. Other (specify):			<i>CBS and SOs use only</i> <input type="text"/>
RI13B. Other (specify):			<input type="text"/>

4- Legal Status of Registered Establishment or Business		
LS1. Legal Status of Registered Establishment or Business		
1- Individual proprietor	6- Government agency	<input type="text"/>
2- Partnership	7- State-owned organization (including quasi government and autonomy-owned organization)	
3- Private limited company	8- NGO (Non-Governmental Organization)	
4- Public limited company	9- Users' Group / Consumer Group	
5- Cooperative	10- Others (specify):	
LS2. Is this Establishment or Business Multinational Company ?		
	1- Yes	<input type="text"/>
	2- No	

5- Ownership Status of "Not Registered" Establishment or Business	
OW1. Ownership of "Not Registered" Establishment or Business	
1- Individual proprietor	<input type="text"/>
2- Partnership	
3- Others (specify)	

6- Characteristics of Manager and Owner (If there are any owners, the most investing owner should be filled in.)			
MO1. Sex of Manager	1- Male 2- Female	<input type="text"/>	Age in completed years
MO2. Sex of Owner	1- Male 2- Female 3- Not applicable (Go to BO1)	<input type="text"/>	Age in completed years
MO3. Country of Owner	1- Nepal 2- India 3- China 4- Pakistan 5- Bangladesh 6- Sri Lanka 7- Malaysia 8- Thailand	9- Singapore 10- Other ASEAN countries 11- Japan 12- Gulf countries 13- United State of America 14- United Kingdom 15- EU countries 16- Others (specify country)	<input type="text"/>

7- Business Operation Information				
	o'clock	minutes	working hours	Circle either of them
BO1. Opening Time				1- AM 2- PM
BO2. Closing Time				1- AM 2- PM
BO3. Working Hours				

BO4. Business Period Is this establishment regularly operating through the year? Circle Yes or No.	1- Yes 2- No (seasonal business) (Go to BO6)	<input type="text"/>																										
BO5. How many working days did this establishment have for the last one year?	<input type="text"/> working days (Go to BO8)																											
BO6. When is the season? Choose the opening month and the closing month.	<table border="1"> <thead> <tr> <th>Opening month</th> <th>Closing month</th> </tr> </thead> <tbody> <tr><td>1 Baishakh</td><td>1 Baishakh</td></tr> <tr><td>2 Jestha</td><td>2 Jestha</td></tr> <tr><td>3 Ashadh</td><td>3 Ashadh</td></tr> <tr><td>4 Shrawan</td><td>4 Shrawan</td></tr> <tr><td>5 Bhadra</td><td>5 Bhadra</td></tr> <tr><td>6 Ashwin</td><td>6 Ashwin</td></tr> <tr><td>7 Kartik</td><td>7 Kartik</td></tr> <tr><td>8 Mangsir</td><td>8 Mangsir</td></tr> <tr><td>9 Poush</td><td>9 Poush</td></tr> <tr><td>10 Magh</td><td>10 Magh</td></tr> <tr><td>11 Phalgun</td><td>11 Phalgun</td></tr> <tr><td>12 Chaitra</td><td>12 Chaitra</td></tr> </tbody> </table>	Opening month	Closing month	1 Baishakh	1 Baishakh	2 Jestha	2 Jestha	3 Ashadh	3 Ashadh	4 Shrawan	4 Shrawan	5 Bhadra	5 Bhadra	6 Ashwin	6 Ashwin	7 Kartik	7 Kartik	8 Mangsir	8 Mangsir	9 Poush	9 Poush	10 Magh	10 Magh	11 Phalgun	11 Phalgun	12 Chaitra	12 Chaitra	Opening month <input type="text"/> Closing month <input type="text"/>
Opening month	Closing month																											
1 Baishakh	1 Baishakh																											
2 Jestha	2 Jestha																											
3 Ashadh	3 Ashadh																											
4 Shrawan	4 Shrawan																											
5 Bhadra	5 Bhadra																											
6 Ashwin	6 Ashwin																											
7 Kartik	7 Kartik																											
8 Mangsir	8 Mangsir																											
9 Poush	9 Poush																											
10 Magh	10 Magh																											
11 Phalgun	11 Phalgun																											
12 Chaitra	12 Chaitra																											

BO7. How many working days did this establishment have in the season?	<input type="text"/> working days				
BO8 Year of Starting the Business (Baishakh 1, 2075 in Nepali calendar is April 14, 2018 in western calendar.) ► Fill in the month and year of starting the business in Nepali calendar.	<table border="1"> <thead> <tr> <th>yyyy</th> <th>mm</th> </tr> </thead> <tbody> <tr> <td></td> <td></td> </tr> </tbody> </table>	yyyy	mm		
yyyy	mm				

8- Tenure, Kind, and Area (square feet: ft ²) of Business Place (If using land directly, respond not only building but also land.)		
BP1. Tenure of Business Place (Building)	1- Owned 2- Rented 3- Lease or contract out 4- Others (Specify:) 5- Not applicable	<input style="width: 60px; height: 30px;" type="text"/>
BP2. Tenure of Business Place (Land)	1- Owned 2- Rented 3- Lease or contract out 4- Others (Specify:) 5- Not applicable	<input style="width: 60px; height: 30px;" type="text"/>
BP3. Kind of Business Place	1- Street business 2- Home business (Business place and owner's residence are united into one) 3- Business in a building with sturdy construction for shop, office, apartment, etc. (Business place and owner's residence are separate.) 4- Business in traditional market with flat building or simple construction 5- Business in modern shopping mall with signboard and sturdy construction (building with more than two stories where a number of establishments are operating) 6- Business occupying exclusively one block or one building with signboard and sturdy construction (Ex: Factory, Bank, Hospital, School, Hotel, etc.) 7- Others	<input style="width: 60px; height: 30px;" type="text"/>
BP4. Total Area of Business Place (square feet: ft²)		
BP4.1 Building / Room occupied area using for Business (square feet: ft²)	1- Yes 2- Not applicable (Go to BP4.2)	Specify the total area ft ²
BP4.2 Land occupied area using for Business (square feet: ft²)	1- Yes 2- Not applicable (Go to Part 9)	Specify the total area ft ²

9- Number of Persons Engaged in this establishment as of the reference date						
(In the case of "Head office" (OF1=2), all persons engaged in its branch office(s) and subbranch office(s) are excluded.)						
(1)	(2)	Persons engaged				
		1- Total	Nepali		Foreigner	
			2- Male	3- Female	4- Male	5- Female
(3)	(4)	(5)	(6)	(7)		
PE1.1	Working proprietors/ partners					
PE1.2	Unpaid family workers					
PE1.3	Working directors (Managers) (excluding unpaid directors)					
PE1.4	Regular employees (those who are employed on a continuous basis with six month period or longer)					
PE1.5	Temporary employees (other employees than "regular employees")					
PE1.	Total number of persons engaged (Total of "PE1.1" to "PE1.5")					

(1)	(2)	Persons engaged or Workers				
		1- Total	Nepali		Foreigner	
			2- Male	3- Female	4- Male	5- Female
(3)	(4)	(5)	(6)	(7)		
PE2.1	Aged 15 and under					
PE2.2	Technical staff					
PE2.3	Disabled staff					
PE2.4	Accepted workers from other institutions (Other than the employees cited in PE1, persons dispatched from separately operated establishments to work at the establishment)					

10- Main Economic Activity					
<p>►Describe a main economic activity that is done in this establishment. For example, selling (to wholesalers or consumers), manufacturing or repairing goods, or providing services.</p> <p>►Describe about these goods or services also.</p> <p>►In the case of "Head office" (OF1), all activities of its branch office(s) are excluded.</p>					
EA1. Main Economic Activity	<div style="border: 1px solid black; padding: 5px;"> <p>.....</p> <p>.....</p> <p>.....</p> </div> <div style="float: right; background-color: #e0e0e0; padding: 5px; text-align: center;"> <p><i>CBS and SOs use only</i></p> <table border="1" style="width: 100px; height: 30px; margin: 0 auto;"> <tr> <td style="width: 25px;"></td> <td style="width: 25px;"></td> <td style="width: 25px;"></td> <td style="width: 25px;"></td> </tr> </table> </div>				

11- Single Unit, Head Office or Branch Office										
OF1. Single Unit, Head Office, or Branch Office			1- Single unit (Go to AR1) 2- Head office (Go to HO1) 3- Branch office 4- Subbranch office						<input style="width: 50px; height: 20px;" type="text"/>	
OF2. Name, Address and PAN of Head Office ▶ In case of "Branch office" or "Subbranch office". ▶ In case of "Subbranch office", fill in the name and address of its upper-level office.										
OF2.1 Name:									(Go to CS1 Part 18)	
OF2.2 Address:										
OF2.3 Permanent Account Number (PAN):										

12- Questions HO1 to HO4 below refer only to establishments of "Head office".	
HO1. Number of Branch Offices and Subbranch Offices that establishment supervises	<input style="width: 80px; height: 25px;" type="text"/>
HO2. Total number of entire regular employees ▶ The "entire regular employees" include regular employees of head office, branch office(s), and subbranch office(s) (namely, "Head office + Branch office(s) + Subbranch office(s)")	<input style="width: 80px; height: 25px;" type="text"/>

Economic activities of the entire entity that include not only those of this head office but also those of branch office(s) and subbranch office(s) (namely, "Head office + Branch office(s) + Subbranch office(s)")		
HO3. Main economic activity ▶ State a main economic activity in terms of the largest value added or the largest manpower input.	<i>CBS and SOs use only</i> <input style="width: 80px; height: 25px;" type="text"/>
HO4. Secondary economic activity if this entity has two or more kinds of economic activities.	<input style="width: 80px; height: 25px;" type="text"/>

16- Access for Credit					
AC1. Has this establishment or this enterprise borrowed or paid back financial loan for business purpose within the last three years? ▶ Circle the code.	1- Yes 2- No (Go to AC4)				<input type="text"/>
AC2. From where has this establishment or this enterprise borrowed the financial loan?	1- Bank 2- Finance 3- Micro Finance 4- Cooperative 5- Personal 6- Other Institutions				<input type="text"/>
AC3. How much is its average interest rate per year? (Please round off it to the one decimal place.)			.		% Go to PC1
AC4. Has this establishment or this enterprise had experience that it couldn't borrow institutional financial loan although it tried to do? ▶ Circle the code.	1- Yes 2- No				

17- Parent Company					
PC1. Does this establishment have a parent company? Parent company holds a majority of all shares in this company.	1- Yes 2- No (Go to CS1)				<input type="text"/>
PC2. Name, Address and PAN of Parent Company					
PC2.1 Name:					
PC2.2 Address:					
PC2.3 Permanent Account Number (PAN):					

18- Census Status (To be filled in by enumerator)

CS1. Status of Survey ▶ Circle the code.	1- Completely enumerated 2- Partially completed 3- Unable to complete	<input type="text"/>
---	---	----------------------


19- Respondent's Information

Respondent's Name :
Designation :
Date of Interview :
Stamp of Establishment :

	Name	Signature	Date
Enumerator			
Supervisor			

Coverage of National Economic Census 2018

Section of ISIC Rev. 4		Kind of Establishment		
		Registered / Not registered	Not registered	
		Fixed location	Movable but the same place	Mobile
A	Agriculture, forestry and fishing	(Registered only)		
B	Mining and quarrying			
C	Manufacturing			
D	Electricity, gas, steam and air conditioning supply			
E	Water supply; sewerage, waste management and remediation activities			
F	Construction			
G	Wholesale and retail trade; repair of motor vehicles and motorcycles			
H	Transportation and storage			
I	Accommodation and food service activities			
J	Information and communication			
K	Financial and insurance activities			
L	Real estate activities			
M	Professional, scientific and technical activities			
N	Administrative and support service activities			
O	Public administration and defence; compulsory social security			
P	Education			
Q	Human health and social work activities			
R	Arts, entertainment and recreation			
S	Other service activities			
T	Activities of households as employers; undifferentiated goods- and services-producing activities of households for own use			
U	Activities of extraterritorial organizations and bodies			

 shows the coverage of the Economic Census.



**From
the People of Japan**

