



GOVERNMENT OF NEPAL

National Economic Census 2018

Provincial Profile

Lumbini Province



**National Planning Commission
Central Bureau of Statistics**

Kathmandu, Nepal

March 2021



GOVERNMENT OF NEPAL

National Economic Census 2018

Provincial Profile

Lumbini Province



**National Planning Commission
Central Bureau of Statistics**

Kathmandu, Nepal

March 2021

Published by:

Central Bureau of Statistics

Address: Ramshahpath, Thapathali, Kathmandu, Nepal.

Phone: +977-1-4100524, 4245947

Fax: +977-1-4227720

P.O. Box No: 11031

E-mail: ecocen@cbs.gov.np; ecnepal2018@gmail.com

ISBN: 978-9937-0-8813-8



Government of Nepal National Planning Commission

Vice-Chairman

MESSAGE

It is my pleasure to state that Central Bureau of Statistics (CBS) has successfully conducted the nationwide first historic National Economic Census (NEC) from April 14 to June 14 2018. The National Planning Commission is happy to share this report based on the results of National Economic Census of Nepal. This report provides various economic, industry and business information in different dimensions for the users in national and sub-national levels. The report contains the statistical information on establishments, persons engaged and other related characteristics. The result of this census will be the framework for further statistical surveys to generate advanced thematic characteristics. The census results play a key role in the development planning, monitoring and evaluation of the programs. Hence, this report will also be instrumental for the Sustainable Development Goals (SDGs) progress monitoring. I hope that this report will be an important source of data for policy makers, planners, business communities, development partners, researchers, civil society, media etc. in formulating policies, undertaking development programs and studies.

On behalf of the National Planning Commission, I would like to extend my sincere thanks to all members of steering committee and technical committee for their valuable guidance throughout the census process. My heartiest thanks go to all the concerned leadership and staffs of CBS for bringing out the series of reports in time. I sincerely acknowledge JICA for technical support in this census. I would also like to thank persons both within and outside the government who contributed the smooth implementation of the census programme and made it a success.

2021


Prof. Dr. Puspa Raj Kadel



Member

Government of Nepal National Planning Commission

FOREWORD

It is my immense pleasure to write few words on the publication of the analytical reports of National Economic Census (NEC) 2018. Being the first economic census, it has great scope and importance providing disaggregated data on Nepalese economy and its sectoral dimensions. The analytical report provides various indicators and data in varied dimensions for the users in national, provincial and local levels. It includes the statistical information on number of establishments, persons engaged and other related characteristics. The result included in this report will serve as the framework for further statistical surveys to generate advanced thematic characteristics. The census results play the key role in the development planning, monitoring and evaluation of development programs carried out by three tiers of the government. Therefore, this report will also be instrumental for the monitoring of Fifteenth periodic plan, provincial and local level plans, Sustainable Development Goals (SDGs) and other development initiatives. I hope that this analytical report will be a leading source of data for planners, policy makers, private sectors, development partners, researchers, civil society, media and the general public in formulating policies, managing development programs, civic information and studies.

Central Bureau of Statistics (CBS) is thankful for the effort of implementing first Economic Census and carrying out this analytical report. I would like to extend my sincere thanks to Honorable Vice-Chairman Prof. Dr. Puspa Raj Kandel for his appreciable leadership in Census Steering Committee. All the members of steering committee, technical committee and thematic committees are also thankful for their valuable guidance throughout the census process. My heartiest thanks go to all concerned leadership and staffs of CBS for bringing out the series of reports in time. I also want to sincerely acknowledge the Japan International Cooperation Agency (JICA) for the technical support in this census. I would also like to thank all stakeholders in entire government and elsewhere who contributed the smooth implementation of census.

2021

Dr. Ram Kumar Phuyal



Government of Nepal National Planning Commission


PREFACE

Data are the heart of planning and policy formulation. An informed decision-making process is only possible with official statistics that present the accurate picture of the nation's economy. Hence, it becomes a responsibility of the government to make official statistics of all the sectors easily available and accessible to all so that the decisions made by individuals and institutions can be effective and subsequently lead to yield desired results within the targeted period of time. The National Economic Census is the statistical operation covering the establishments of agriculture, forestry and fisheries (formal) and various non-agriculture sectors (formal and informal) of the economy. The census was conducted with the aim to fulfill basic data gaps on economic statistics of the country.

Central Bureau of Statistics has brought a series of reports on National Economic Census 2018, conducted during the period of April to June, 2018. I believe that the different publications on economic census providing variety of key information on the economic characteristics of the economic entities will be useful to a wide range of stakeholders for evidence-based decision making as well as policy formulation for overall development of the country. The census results will also be more useful in formulating policies and programs at three tiers of the government: local, provincial, and federal. Further, it is equally important for monitoring development progress particularly of on Sustainable Development Goals (SDGs).

I would like to extend my sincere thanks to the Director General of CBS and its team for their great effort for successfully completing the Economic Census on time. I would also like to acknowledge and appreciate the support provided by Japan International Cooperation Agency (JICA) for through technical assistance in carrying out first of its kind Economic Census in the country. Finally, I offer our cordial appreciation to our valued people, respondents and the stakeholders who extended their full cooperation for the smooth and successful completion of the census.

2021



Kewal Prasad Bhandari



Director General

**Government of Nepal
National Planning Commission
Central Bureau of Statistics**

ACKNOWLEDGEMENT

It is my pleasure to release Provincial Profile, Lumbini Province of National Economic Census 2018. Central Bureau of Statistics (CBS) conducted the first National Economic Census 2018 (NEC2018) from 14 April to 14 June 2018, covering the entire territory of Nepal. Its main objective was to know the nature of the economic characteristics on the Nepalese economy. CBS has already released National Report First Volume, Provincial Reports, National Summary Report in Nepali language, National Report Second Volume, National Profile 1, National Profile 2, Analytical Report No. 1 and No. 2, Ward Profile 1, National Report 3-1 (by Industry), National Report 3-2 (by Size of Persons Engaged), National Report 3-3 (Province and Districts), National Profile 3 (on Revenues/Sales), Ward Profile No. 2 (urban municipality) and Provincial Profile- Province 1 for the users. This province profile contains the data of tables on number of establishments, number of persons engaged by industry and size of persons are provided into various business characteristics of establishment at local level. It is expected that the data tables revealed in this profile will be useful for various users at national, province and local levels, and to private sectors, researchers, and development partners to understand the economic situation at local level.

I would like to thank Dr. Hem Raj Regmi, Deputy Director General, economic statistics division of the Bureau for his valuable contribution and leading role in the census. Mr. Anil Sharma, and Mr. Mahesh Chand Pradhan, Directors of the economic census section deserve special thanks for their lead role in contributing the profile and driving the overall census planning, implementation, data processing and data dissemination. I also would like to thank Mr. Prakash Pokharel, Mr. Bikash Malla, statistics officers of the Economic Census section for supporting the census administration and management.

I would like to thank all members of Economic Census Steering Committee, Technical Committee, Joint Coordinating Committee, Media Campaign Committee, and District Economic Census Coordination Committee, which provided support for the implementation of the NEC2018. I would like to thank all respondents for providing invaluable information during the census enumeration. I heartily appreciate district census officers and their team, all the staff of the Bureau and National Planning Commission who had extended support in this national endeavor.

I gratefully acknowledge technical assistance provided by the Government of Japan via Japan International Cooperation Agency (JICA) in the Project on capacity development for the implementation of Economic Census 2018 in Nepal. Our deep thanks are due to Mr. Fumihiko Nishi, Chief Adviser and other experts of the Project, who made all the best efforts in preparation of this profile and in successful implementation of NEC2018.

CBS always welcomes comments and suggestions from users which would be valuable for the improvement of our future publications.

March 2021


Nebin Lal Shrestha

Contents

	Page
Message.....	iii
Foreword.....	v
Preface.....	vii
Acknowledgement.....	ix
Contents.....	xi

Section I :Outline

Outline of National Economic Census 2018 (NEC2018) of Nepal.....	I-3
Concepts and Definitions of NEC2018 of Nepal.....	I-19

Section II : Establishment and Persons Engaged by Industry, Employment Structure and Local Level

Table 1-1. Number of Establishments by Section of Industrial Classification, Size of Persons Engaged and Local Level.....	II-3
Table 1-2 Number of Persons Engaged by Section of Industrial Classification, Size of Persons Engaged and Local Level.....	II-47
Table 2-1 Number of Establishments by Section of Industrial Classification and Working Hours per Day and Local Level.....	II-91
Table 2-2 Number of Persons Engaged by Section of Industrial Classification and Working Hours per Day and Local Level.....	II-135
Table 3-1 Number of Establishments by Section of Industrial Classification, Working Days for the last one year and Local Level.....	II-179
Table 3-2 Number of Persons Engaged by Section of Industrial Classification, Working Days for the last one year and Local Level.....	II-223
Table 4-1 Number of Establishments by Section of Industrial Classification, Year of starting the Business and Local Level.....	II-267

Table 4-2 Number of Persons Engaged by Section of Industrial Classification, Year of starting the Business and Local Level.....	II-311
Table 5-1 Number of Establishments by Section of Industrial Classification, Tenure of Business Place (Building) and Local Level.....	II-355
Table 5-2 Number of Persons Engaged by Section of Industrial Classification, Tenure of Business Place (Building) and Local Level.....	II-399
Table 6-1 Number of Establishments by Section of Industrial Classification, Tenure of Business Place (Land) and Local Level.....	II-443
Table 6-2 Number of Persons Engaged by Section of Industrial Classification, Tenure of Business Place (Land) and Local Level.....	II-487
Table 7-1 Number of Establishments by Section of Industrial Classification, Kind of Business Place and Local Level.....	II-531
Table 7-2 Number of Persons Engaged by Section of Industrial Classification, Kind of Business Place and Local Level.....	II-575
Table 8-1 Number of Establishments by Section of Industrial Classification, Area of Business Place and Local Level.....	II-619
Table 8-2 Number of Persons Engaged by Section of Industrial Classification, Area of Business Place and Local Level.....	II-663

Section III :Appendices

Appendix 1:Specimen of Form B of NEC2018.....	III-3
Appendix 2:Coverage of NEC2018.....	III-13

SECTION I:

Outline

* The final results are sorted out based on the new administrative areas as of 14 April 2018.

Outline of National Economic Census 2018 (NEC2018) of Nepal

1.1. Background

A reliable and strong statistical infrastructure like database is the foundation of organized and proper policy formulation, developing plans and programs. The Central Bureau of Statistics (CBS), has been contributing the data for various sectors of the economy to meet the requirements of the policy makers and planners. At present days, demand of enormous data requirements exists in various sectors, the collection and update of data for various sectors are a challenge. Fairly reasonable data for the agriculture and non-agriculture sectors is highly desired. Keeping in view the importance of the various sectors of economic activities and non-availability of basic frame for adoption in various sampling methods for collection of data and estimation of various parameters or establishing business directory, it was necessary to conduct Economic Census in the country as a benchmark source. With this background, the CBS initiated to start the first Economic Census for preparing frame of establishments which can be used for various thematic surveys for collection of data on detailed characteristics of the economy. The basic purpose of conducting the economic census (EC) was to prepare a frame for follow up surveys intended to collect more detailed sector specific information. In view of the rapid changes in the economy, it is necessary to conduct the economic census periodically in order to update the frame.

An Economic Census (EC) is the complete enumeration of all establishments belonging to a given population at a particular time with respect to well defined characteristics located within geographical boundaries of a country. Basically, it is the whole process of collecting, compiling, processing, analyzing, and publishing economic data related to all economic units of the country. Census is a well-structured statistical operation providing timely, reliable, accurate and detailed data on the size and distribution of economic units of different categories. The first National Economic Census (NEC) of Nepal was conducted from 14 April to 14 June 2018 in all over the country. This will also be a major source of statistics on economic activities in the country. The EC essentially develops a sample frame for conducting various thematic economic surveys, and develops business registers for large and small scale establishments in different sectors like agriculture, mining and quarrying, manufacturing, wholesale and retail trade, education, health etc. A large number of new economic establishments emerge and diminish over time. It is imperative to conduct economic census covering all establishments conducting different sectors of economic activities as mentioned in International Standard Industrial Classification of all economic activities (ISIC revision 4) in order to know real picture of the economy. It was one of reasons that Government of Nepal decided to conduct the first National Economic Census of the country realizing to fulfill the shortfall of economic data in the country and to develop statistical business register in Nepal.

The economic census is a primary source of benchmark economic statistics providing major data about the structure and functioning of the national economy

about both the formal and informal sectors. The first economic census of Nepal will play an important role in the improvement of national accounts statistics, production and price indices, and other statistical areas, which are used to measure short-term changes in the economy. The major benefit is that the census results will support in developing the statistical business register of the country which will enable CBS to conduct a large number of economic surveys such as Integrated (Large Scale) Manufacturing Industries Survey, Distributive Trade (Whole Sale, Retail Trade), Accommodation and food service activities Surveys, Services Survey, etc. The NEC data will be the basic economic data up to the local levels.

1.2. Objectives

The main objective of the first National Economic Census was to know the nature of the economic structure of the Nepali economy at present and to provide comprehensive statistical information for policy makers, planners, researchers, business communities, and other users for policy formulation and development planning, research and study. In general, the basic objective is to provide information on number of establishments and number of persons engaged, industry wise, of all the sectors (excluding unregistered *agriculture, forestry and fisheries, public administration, defense and compulsory social security, Activities of households as employers; undifferentiated goods- and services-producing activities of households for own use and Activities of extraterritorial organizations and bodies*) of the country.

The other objectives are:

- a. to provide with the fundamental statistics on the status of the business activities of the establishments and enterprises including the financial aspects;
- b. to provide statistics to central, provincial and local governments for the formulation of plan and policy-making;
- c. to provide statistics to strengthen national accounting system;
- d. to make a base for statistical business register;
- e. to provide statistics of related field to the business owners or experts, researchers and other statistics users to formulate plans and policies for the prosperity of their business;
- f. to provide with the directories of establishments and enterprises for the sampling frame of various sample surveys on businesses.

1.3. Reference date of the Census

The Census was taken as of 14 April 2018. The confirmation of Enumeration Area, the establishment listing, e-Census, and the enumeration were simultaneously conducted within a two-month period from 14 April to 14 June 2018.

1.4. Scope and Coverage

1.4.1. Scope:

All the establishments engaged in non-agriculture economic activities and (registered) agriculture, forestry and fishery economic activities according to NSIC-2018, except Section-O (*Public administration and defense; compulsory social security*), Section-T (*Activities of households as employers; undifferentiated goods- and services- producing activities of households for own use*) and Section-U (*Activities of extraterritorial organizations and bodies*), were included in the scope of National Economic Census 2018. Not registered Agriculture activities of Section A was not covered as such activities have been or under the scope of National Sample Census of Agriculture. Similarly, Section-O was excluded considering the information on the activities are covered from the government sector. As such, Section-T was excluded considering that activities under this section have been conventionally covered partly by the Agriculture Census and partly by the Labor Force Survey. The establishments under Section-U were not covered in the scope of the census as the activities under this section are not practically taken into account to the national accounts aggregates globally and kept outside the scope of the economic census. All establishments engaged in the activities under the sectors of NSIC 2018 mentioned above for revenue generation or for serving the community were considered in the scope of this Economic Census. However, the establishments of mobile nature which keep on moving from one place to another place not having fixed location to operate the activities, Illegal activities like smuggling, gambling, beggary, prostitution, etc., and domestic paid helpers, whether they work in one household or in a number of households, drivers, etc. who undertake jobs for others on wages or salaries, and individuals engaged in different types of jobs depending on the availability of work e.g. loading, unloading, helping a mason or a carpenter, doing earthwork for a contractor or individuals working without associated in establishments were kept out of the purview of the NEC.

1.5. Coverage:

Geographically, the Census has covered the entire area, that is, 753 Local levels under 77 district and seven provinces of the country. All establishments except the mentioned excluded sectors were completely enumerated in the economic census.

1.6. Enumeration units

The enumeration unit in the Census was considered as ‘establishment’. The establishment was defined as follows, according to UN definition:

The establishment is defined as an economic unit that engages, under a single ownership or control - that is, under a single legal entity - in one, or predominantly one, kind of economic activity at a single physical location – for example, a mine, factory or workshop.

In addition, movable establishments such as street business which are doing business at the same place are included. But the mobile establishments which do not have any fixed place for business operation are not included in the Census.

1.7. Legal basis for Conduct of Economic Census

The legal provision of the statistical undertakings is one of the important aspects for empowering the census operation. The Statistics Act 1958 (Bikram Sambat 2015) has mandated the Central Bureau of Statistics for the "collection, consolidation, publication and analysis of statistics". In accordance with the Act, the Government may, by notified order, issue direction for the collection of statistics "concerning any matter". Notified order means an order published in the Nepal Gazette.

A National Economic Census 2018 proclamation or State Decree (*Rastriya Arthik Ganana 2075 ko aadesh, 2074*) in accordance with the existing Statistics Act 1958 (which was approved by the Council of Ministers on 12 January 2018) was issued on 15 March 2018 (1 Chaitra 2074). By this proclamation, the CBS was empowered to collect the information on different characteristics of the establishment engaged in economic activities as of the listing schedule (Form A) and main questionnaire schedule (Form B) within the period specified by the Bureau.

1.8. Census Planning, Management and Operation

A comprehensive census work-plan was developed with detailed activities in the timeline. The plan contained a description of all census activities from the beginning to the ending of the process including the pretest, pilot census. All operational procedures relating to the design of questionnaires, methodologies, data collection plan, training program and procedures, field control, manpower requirements, job descriptions of the supervisory census personnel, census publicity, and distribution of census materials, data processing and analysis and publication plans have been mentioned in the work plan and annual program. A calendar of activities for census operation was also developed. The census operation was undertaken as per the census calendar.

1.9. Formation of Steering, Technical and Thematic Committees

Several committees were formed for the smooth running of the pre- and post-census activities on Economic Census at the central level. District Economic Census Coordination Committees were also formed in 77 districts for facilitating the coordination in undertaking the economic census. The names of the committees were as follows.

1. National Economic Census Steering Committee (headed by Vice Chairman of National Planning Commission)
2. National Economic Census Technical Committee (headed by Director General of CBS)
3. Joint Coordinating Committee (Headed by Director General of CBS)
4. National Economic Census – media committee (headed by Deputy Director General of Economic Statistics Division)

1.10. Questionnaire Forms, Manuals and Control Forms

Questionnaire forms are the tools used for the collection of required information from the target respondents. In the census, two kinds of the Census tools, namely, Form A (Listing form) and Form B (main questionnaires) were used for the

enumeration of establishments. Manual is the tool to conceptualize the questionnaire as well as operationalize the field enumeration of the census. Six manuals namely Enumerators' Manual along with online (e-Census) manual for census enumeration, Map Reading manual for identifying the enumeration area, Nepal Standard Industrial Classification (NSIC) -brief Manual for ensuring the economic activity of the enumerated establishment, supervisors' manual, and Census Officers' manuals were prepared before the final enumeration. In addition, some control forms like enumerators' control forms were developed and supplied to the fields to regulate the census activities as well as to have a quick summary of the census data.

1.11. Mapping

A hierarchical geographical coding system in respect of new administrative units developed by CBS was employed in the census in order to identify the units uniquely from the highest to the lowest level of administrative units. CBS also developed the digital enumeration area maps of all enumeration areas, rural and urban municipalities with delineation of boundaries of the country. The available digital enumeration areas were provided to respective district census offices for the distribution while available paper enumeration area maps were also supplied to some selected urban centered district census offices. The main purpose of the enumeration area map was to assign the enumerators their respective enumeration areas and ensure to find the assigned location and in establishing a strong control on checking the coverage error of the census.

1.12. Methodology of Data Collection

As mentioned earlier, two kinds of forms were used during the census for data collection. The following methods were employed for the data collection:

- a) Response through Internet, that is, e-Census;
- b) Individual enumeration by enumerator, identify targeting establishments based on the definition mentioned in the above 1.10, interview the representative of the identified establishment, and fill in Form B (or enter responses through electronic Form B on a tablet computer);

The individual enumeration was carried out through the method that an enumerator visited each establishment within a certain enumeration area, interviewed the owner or manager of the establishment or his/her substitute who was entitled to represent the establishment, and filled in the Census form. In addition to this, the self-enumeration method could be applied to the establishment, which requests to fill in the form by themselves. In case that the enumeration did not finish due to reason of establishments, Supervisors and Census Officers followed up the enumeration.

1.13. Pretest

Several pretests of forms were carried out in some selected enumeration areas in 2016/2017. The pretests aimed to test form-designing, enumeration methods, instructions to be included in Enumerators' Manual and so on, and its results have been utilized for making appropriate plans for the Census.

1.14. Pilot Census

Pilot survey or census is the dress-rehearsal of the main economic census operation. It is the way of testing the efficiency of census preparation which helps in understanding whether there has been any deficiency in any stage of census preparation. To examine the preparatory work of the main census, a Pilot survey was carried out as of 14 April 2017 (one year before the census reference date) within one and half months from 14 April to 31 May 2017 in selected Enumeration Areas of designated 66 districts under 33 Statistics Offices. The Pilot Census covered the issues of testing the appropriateness of the census forms and other documents including respondents' burden, methodology of enumeration as conceptualized, field operation with supervision, data processing, tabulation and data analysis. The pilot survey aimed also to test work procedures of every stage of enumerators, supervisors, district statistics office, and CBS. After the pilot census, necessary changes were made in the process of preparation to ensure smooth census undertaking.

1.15. Publicity Campaign

Publicity campaign is considered as an important part of the census to make aware and inform the purpose of census and the duties to the respondents. Usually, people or respondents may show reluctance in providing data to the enumerators as they are not aware of the usefulness of statistics. Hence, publicity can contribute massively to motivate the respondents to respond to the questions in the census forms with the accurate information. In general, print and digital media were used as media campaign which added a new dimension to Economic Census 2018. The following activities were undertaken in connection with the campaign of Census 2018:

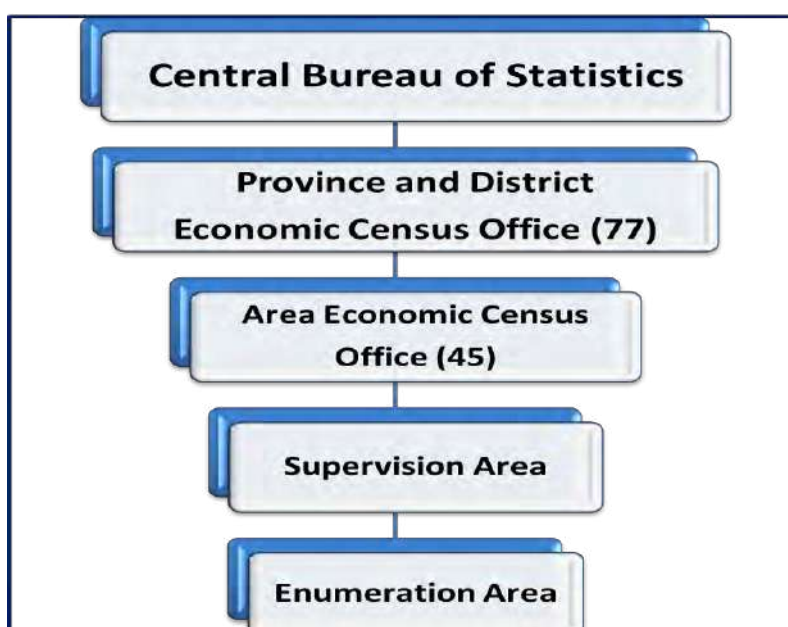
1. Messages by Prime Minister, Finance Minister, Secretary, and Director General were published in the media.
2. First National Economic Census 2018 was inaugurated by the Finance Minister which was widely covered in newspaper.
3. Regular advertisements inspiring the target groups were published or broadcasted in daily newspapers, radio and televisions respectively.
4. The jingles were aired by different radios.
5. The events of phone-in-programs, jingles were frequently aired by FM radios at central as well as districts.
6. Messages were sent to the mobile phone subscribers to inform them about the census.
7. Stickers, banners etc. were also displayed in many places across the country.
8. Leaflets, brochures were distributed to the target groups as well as the mass people.
9. Seminar/ Workshops/ Meetings:
 - a. An inception seminar was organized in February 28, 2017 to inform the stakeholders about the first economic census in Nepal as well as to get feedbacks or data demand from the economic census.
 - b. Similarly, a number of awareness seminars were conducted at the central level as well as in district level to sensitize users about the first census in Nepal.

- c. Form/ manual preparation workshops were also carried out for the drafting of the Census forms and manuals with the aims of smooth conduction of training courses as well as the Census enumeration. Similarly, a feedback workshop of the pilot survey was organized for three days to get suggestions and feedbacks to contribute to the betterment of the real economic census.
- d. The meetings of National Steering Committee, Technical Committee, Media Campaigning Committee, and Joint Coordinating Committee (JCC) were also held in pre-census phase for the planning and implementation of the Census.

1.16. Census Organization

Organizational structure is an important aspect of successful operation of the first National Economic Census and it also influences the quality of data. Economic Census Section under Economic Statistics Division of CBS functions as central secretariat of National Economic Census 2018. Initially, it was planned of seven Regional Census Offices. The statistics offices headed by Directors in six provinces, and statistics officer of Surkhet Statistics Office in Karnali Province were given the dual roles to play National Economic Census Provincial as well as District Economic Census office with the perspective to control, manage district census activities and smooth conduct of census operation in the respective districts. In total, 77 district census offices were established for four months from 13 March to 14 July 2018. In addition, 45 sub district or area census offices were established as per predetermined for three months from 13 March to 14 June 2018.

The whole country was divided into 77 census districts and 45 sub-district census areas. The enumeration was carried out in 6743 wards of 753 local levels by 3355 enumerators. In average, one enumerator enumerated about 275 establishments. An enumerator was appointed for each Enumeration Area (EA) and a supervisor was designated for supervising the work of a group of about 8 enumerators.



1.16.1. District Census Office

In Nepal, 77 District Census Offices were established headed by District Census Officers for the period of four months from March 14 to July 14, 2018 for the Census enumeration. District Economic Census Officers (DECO) were appointed among from Directors, Officers, or Statistical Assistants of Statistics Offices (SOs), or were supported by offices other than CBS or Statistics Offices in the districts.

1.16.2. Area Census Office (Local Level Economic Census Office)

At most 45 Local Level Economic Census Offices were established in the designated districts for the smooth operation of the Census. The offices were headed by Officers (in Kathmandu) and Assistant Officers in other designated districts. Area Census Officers or Area Supervisors were deputed from among the staff of CBS or SOs.

1.16.3. Field Supervisor

A total of about 484 field supervisors were mobilized temporarily for the Census, and were seconded from qualified staff of CBS/SOs or other offices. Each supervisor was assigned a certain number of enumerators to accomplish their duties which were described in Supervisor's Manual.

1.16.4. Enumerator

The enumerators were employed temporarily for the Census. Each enumerator was assigned for one enumeration area which have been demarcated to accomplish their duties which are described in Enumerator's Manual. About 3,355 enumerators were mobilized in the country for two months to collect information from the establishments.

1.17. Training

Training is the most fundamental components of a census. A number of training courses, namely, Master Trainers' training, Census Officers' training courses, Area Census Officers/Area Supervisors training courses, and Supervisors/Enumerators' training courses were conducted for five days at the central level as well as district level during the Census implementation phase. The training courses were designed based on the census objectives, roles and responsibilities, the Census forms and manuals for achieving good quality of data at field with consistent knowledge. A comprehensive training was imparted to the census personnel to make them efficient in their respective jobs. Personnel directly involved in census operation, particularly, in data collection and processing, were trained intensively and thoroughly. The verbatim training manuals containing detailed instructions on the techniques of filling up the questionnaire and of other field operations were developed and provided to all trainees to ensure uniform training across the country. Besides, hands-on-exercise on the technique of data collection was also demonstrated. Training programs were arranged for five different levels of personnel holding different responsibilities. Those were Master Trainers, District Census Officers, Office Supervisors, Field Supervisors, and Enumerators. In all level of trainings, duration of training was five days. There were about 4,500 personnel who were trained in the census. So, management and smooth

conduction of the training with uniformity for such large number was really a challenging part of census activities.

1.17.1. Master Training of Trainers

CBS conducted a workshop on master training of trainers for five days to a group of resource persons, mainly directors of CBS and Under-Secretaries of NPC for conducting different layers of training and such group of persons was called as Master Trainer. The main objectives of this workshop were to prepare resource persons for conducting District Census Officers and Area Supervisors' training at center, Kathmandu, to clarify concept, definition and methodology used, to make consensus among resource persons concerning census related issues, and to manage required human resources for monitoring and supervision of census training activities as well as field enumeration conducted at district.

1.17.2. District Economic Census Officers' Training

District Economic Census Officers (DECO) were the key persons in successful census field operation within districts. They were responsible for overall management, supervision and enumeration works within their respective districts. Training was conducted in Kathmandu. The purposes of conducting training for DECO level were to clarify concept, definition and methodology used in NEC2018, make capable to conduct census field operation successfully, provide knowledge concerning census administration and financial management in the field, and give theoretical as well as practical knowledge about census questionnaires.

1.17.3. Area / Office Supervisors' Training

In each area of district, a supervisor was deputed and called as Area Supervisor. They had a role of office supervisor for supporting census office management. The purpose of conducting training for Area Supervisors were to clarify concept, definition and methodology used, make capable to support the DECO in conduction of census field operation, prepare resource person for training programs in district, provide knowledge concerning census administrative management in the field, and give theoretical as well as practical knowledge about census questionnaires.

1.17.4. Supervisors and Enumerators' Training

Training courses of Supervisors and enumerators were conducted in 77 districts by respective DCEO. The objectives of conducting training were to clarify concept, definition and methodology used, theoretical as well as practical knowledge about census questionnaires and other related form, duties of field personnel, and supervision methods (for supervisors only).

1.17.5. Data Editing, Coding and Entry Training

Training courses of data processing were carried out after the accomplishment of data collection phase at five centers namely Kathmandu, Kaski, Rupandehi, Nepalgunj, and Morang between August and September in 2018. As data processing was carried out in decentralized way, the officers and staff to be involved in the data processing work were provided a three days training on data editing,

coding and data entry. The training was made lively with hands on exercise in computers.

1.18. Field Operation

Census enumeration is the fundamental operation of the economic census. Establishments with fixed location were counted at the place of their operation. Both the listing (filling Form A) and the census enumeration (filling Form B) were undertaken simultaneously. Each respondent could select either interview or e-Census. Respondents who selected e-Census answered through the Internet by themselves (self-enumeration) until the due date. In Form A, the following information were collected during the census period: Name of Establishment and Address; Type of Business; Number of Persons Engaged; Opinion to self-enumeration via e-Census; and others. In Form B, the following information were collected: Area Information; Establishment Information; Registration at Government Agencies; Ownership Status; Characteristics of Manager and Owner; Business Operation; Tenure, Kind, and Area of Business Place; Number of Persons Engaged; Main Economic Activity; Head Office or not; Keeping Account Record or not; Average Monthly Revenues/Sales and Operating Expenses, Capital; Access for Credit; and others.

1.19. Data Processing: Data Editing and Coding, Data Entry

Data Processing refers to the activities of data editing, coding, data entry, consistency checking, tabulation activities of the census information. Editing means to correct data if there are any inconsistencies in the forms. Coding refers to putting a numeric number following statistical classification. Data entry means to enter the collected data in the database via software application. In National Economic Census 2018 of Nepal, data processing work namely data editing, coding and data entry was performed by the staff of statistics offices at Districts and CBS in Kathmandu. One of the outstanding features of the National Economic Census 2018 was that the data entry was completed within four months after the training courses were conducted.

In this census, Nepal Standard Industrial Classification (NSIC) 2018, prepared by the CBS following International Standard Industrial Classification (ISIC) Rev.4, was used to codify the economic activities of the establishments. The data processing activity was intensively supervised in different tiers by the staff of CBS. The coding, editing and data entry activities were strongly supervised by the officers of respective district statistics office and CBS. The data entry application was designed using CPro 7.0 in such a way that entered data was transferred or uploaded directly to the central server at Kathmandu. It is important to mention that the entered data at districts were also verified at central by the designated officers to make the data flawless to the extent possible.

1.20. Preliminary Results

The preliminary results of the Census were released on 13 September 2018, and the dissemination seminar was held at CBS on the same day.

1.21. Final Results

The first release of the final results as National Report No. 1-1 on establishment and persons engaged by industry was released on 1 July 2019, and the dissemination seminar was also held in Kathmandu on the same day. National Report No. 1-2 by size of persons engaged and Provincial Summary Reports were released on 1 September 2019, and the dissemination seminar was also held in Kathmandu on the same day. National Report No. 1-3 by province and district was released on 2 January 2020. National Report No. 2-1 on sales, expenses, and profit and loss by industry was released on 5 May 2020. National Report No. 2-2 by size of persons engaged was released on 18 May 2020. National Report No. 2-3 by province and district was released on 1 June 2020. National Profile No.1 on cross-section tables was released on 29 June 2020. Analytical Report No. 1 on 18 industries was released on 30 July 2020. Ward Profile No. 1 on small area statistics was released on 27 August 2020. Analytical Report No. 2 on comparative analysis was on 30 August 2020. National Report No. 3-1 on salaries and wages by industry and National Profile No. 2 were released on 13 September 2020. National Report No. 3-2 on salaries and wages by size of persons engaged was released on 1 October 2020. National Report No. 3-3 on salaries and wages by province and district was released on 16 October 2020. National Profile No. 3 was released in December 2020. Ward Profile No. 2 urban municipality was released in January 2021. Other reports like Analytical Report No. 3 and Census Atlas will be published accordingly.

1.22. Reasons of the Variation between the Preliminary and Final results

The final results of the economic census are varied from the preliminary results in number of establishments and number of persons engaged. It was occurred mainly due to the reason that in preparing the final results all census questionnaires were taken into account while in preparing the preliminary results, only records reported by enumerators on the control forms were used. There was a moderate difference in number of persons engaged. It happened due to the reason that some of the districts collected the number of general members of community organizations or cooperatives who were not active members or have not actively involved at least one third duration of the year. This reason raised the number of persons working in the establishment rather than the real situation. Hence, such flaws were eliminated during the data processing after having checked minutely.

1.23. Limitations

- a. It is worthful to mention that in addition to the economic activities carried out in the households, activities operated outside the household such as hawking, operating own rickshaw/push cart/van/easy bike/other transports, street vending etc. which are mobile with no fixed location for doing the business were excluded within the purview of the establishment based economic activities.
- b. As the economic census is based on the establishment approach (from demand side) and the Labour Force Survey is based on the household approach (from supply side), the results on number of persons engaged or employed persons may not match if comparison is made. The difference in the employed persons between these two statistical operations demands the further research to identify reason. Therefore, the findings of the Economic Census 2018 would not be fully comparable to that of other surveys as concepts, definition, and methods are different than those of other surveys.
- c. The establishments of the sectors Section-A (Agriculture, forestry and fisheries (unregistered)); Section-O (Public administration, defense and compulsory social security); Section-T (Activities of households as employers; undifferentiated goods- and services-producing activities of households for own use) and Section-U (Activities of extraterritorial organizations and bodies) were not included in the scope of Economic Census 2018.
- d. Census data collection is often prone to diverse non-sampling errors due to its size. Post enumeration survey, conducted independently soon after the census enumeration, is one of the standard methods of calculating those errors. The post enumeration survey results are used for correcting the errors of the census. Although one of the most significant and indispensable part of any census is to conduct post enumeration survey to validate the census data. This census is absent with post enumeration survey which could not be conducted as it was the first economic census and due to the resource constraints. The second economic census 2023 will conduct the post enumeration survey to find coverage errors and contents errors.
- e. The census results will be published in phase-wise after having scrutiny check of the consistency of some of the information collected during census.
- f. Collection of information on the establishments is not generally record-based but based on oral information provided by the respondents. The factors like recall lapse and casual approach of respondents may lead to some non-sampling errors.
- g. The data collection was assigned to persons contracted to unemployed youth who were new to statistical data collection work.
- h. Although necessary measures were made against under-counting of establishments, data might be subject to some errors on account of such under-count, which is difficult to eliminate totally in a massive census operation.

Concepts and Definitions of NEC2018

2.1. Economic Activities

All activities related with production, distribution, marketing, and sales of goods or services are referred to as economic activities. That is, the activities which are carried out for profit or own consumption are considered as the economic activities. Such activities will contribute to the value added of the national production.

2.2. Economic Unit

A unit which performs one or more economic activities for profit, own consumption, or indirect benefit to a community is defined as an economic unit. Such economic unit is used to be a single establishment.

2.3. Establishment

An establishment is defined as an economic unit that engages, under a single ownership or control - that is, under a single legal entity - in one, or predominantly one, kind of economic activity at a single physical location – for example, a mine, a shop, a factory or workshop. It is an establishment that is situated in a single location and in which only a single (non-ancillary) productive activity is operated or in which the principal productive activity accounts for most of the value added.

2.4. Broad Industrial Classifications of Economic Activities

Nepal Standard Industrial Classification (NSIC) has been developed on the basis of International Standard Industrial Classification (ISIC), Rev.4 of all economic activities which classify 21 broad sections (United Nations, 2008). The information on economic activities is collected, tabulated on the basis of NSIC. This report reveals the results of economic census 2018 based on the NSIC broad classifications. The concept and definitions of those broad industrial sections according to ISIC Revision 4 are briefed below:

2.4.1. Section-A: Agriculture, forestry and fishing

Agriculture, forestry and fishing activities comprise of the exploitation of vegetal and animal natural resources, comprising the activities of growing of crops, raising and breeding of animals, harvesting of timber and other plants, animals or animal products from a farm or their natural habitats. This section also covers fisheries and aquaculture. In Economic Census 2018, only the agriculture, forestry and fisheries establishments registered at government agencies have been considered as economic activities.

2.4.2. Section-B: Mining and quarrying:

Mining and quarrying section includes the extraction of minerals occurring naturally as solids (coal and ores), liquids (petroleum) or gases (natural gas). Extraction can be achieved by different methods such as underground or surface mining, well operation, seabed mining *etc.* These activities also include supplementary activities aimed at preparing the crude materials for marketing, for example, crushing, grinding, cleaning, drying, sorting, concentrating ores, liquefaction of natural gas and agglomeration of solid fuels. These operations are often carried out by the units that extracted the

resource and/or others located nearby.

2.4.3. Section-C: Manufacturing

Manufacturing section includes the physical or chemical transformation of materials, substances or components into new product. Substantial alteration, renovation, or reconstruction of goods is generally combined to be manufacturing. The units engaged in manufacturing are often described as plants, factories or mills and characteristically use power-driven machines and materials-handling equipment. However, economic units that transform materials or substances into new products by hand or in the worker's home and those engaged in selling to the general public of products made on the same premises from which they are sold, such as bakeries and custom tailors, are also included in this section. Manufacturing units may process materials or may contract with other units to process their materials for them. Both types of units are included in manufacturing. The output of a manufacturing process may be finished in the sense that it is ready for utilization or consumption, or it may be semi-finished in the sense that it is to become an input for further manufacturing. Assembly of the component parts of manufactured products is considered manufacturing. This includes the assembly of manufactured products from either self-produced or purchased components. The boundaries of manufacturing and the other sectors of the classification system can be somewhat blurry. As a general rule, the activities in the manufacturing section involve the transformation of materials into new products. Their output is a new product.

2.4.4. Section-D: Electricity, gas, steam and air conditioning supply

The Electricity, gas, steam and air conditioning supply section includes the activity of providing electric power, natural gas, steam, hot water and the like through a permanent infrastructure (network) of lines, mains and pipes. The dimension of the network is not decisive; also included are the distribution of electricity, gas, steam, hot water and the like in industrial parks or residential buildings. This section therefore includes the operation of electric and gas utilities, which generate, control and distribute electric power or gas. Also included is the provision of steam and air-conditioning supply.

2.4.5. Section-E: Water supply; sewerage, waste management and remediation activities

Water supply; sewerage, waste management and remediation activities section include activities related to the management (including collection, treatment and disposal) of various forms of waste, such as solid or non-solid industrial or household waste, as well as contaminated sites. The output of the waste or sewage treatment process can either be disposed of or become an input into other production processes. Activities of water supply are also grouped in this section, since they are often carried out in connection with, or by units also engaged in, the treatment of sewage.

2.4.6. Section-F: Construction

Construction section includes general construction and specialized construction activities for buildings and civil engineering works. It includes new work, repair, additions and alterations, the erection of prefabricated buildings or structures on the

site and also construction of a temporary nature. General construction is the construction of entire dwellings, office buildings, stores and other public and utility buildings, farm buildings *etc.*, or the construction of civil engineering works such as motorways, streets, bridges, tunnels, railways, airfields, harbors and other water projects, irrigation systems, sewerage systems, industrial facilities, pipelines and electric lines, sports facilities *etc.* This work can be carried out on own account or on a fee or contract basis. Portions of the work and sometimes even the whole practical work can be subcontracted out. A unit that carries the overall responsibility for a construction project is classified here.

2.4.7. Section-G: Wholesale and retail trade; repair of motor vehicles and motorcycles

Wholesale and retail trade; repair of motor vehicles and motorcycles section includes wholesale and retail sale (*i.e.* sale without transformation) of any type of goods and the rendering of services incidental to the sale of these goods. Wholesaling and retailing are the final steps in the distribution of goods. Goods bought and sold are also referred to as merchandise. Also included in this section are the repair of motor vehicles and motorcycles.

2.4.8. Section-H: Transportation and Storage

Transportation and storage section include the provision of passenger or freight transport, whether scheduled or not, by rail, pipeline, road, water or air and associated activities such as terminal and parking facilities, cargo handling, storage *etc.* Included in this section is the renting of transport equipment with driver or operator. Also, postal and courier activities are also included here.

2.4.9. Section-I: Accommodation and food service activities (hotel and restaurant)

Accommodation and food service activities (hotel and restaurant) section includes the provision of short-stay accommodation for visitors and other travelers and the provision of complete meals and drinks fit for immediate consumption. The amount and type of supplementary services provided within this section can vary widely. It also includes either one or both of hotels and restaurants. This section excludes the provision of long-term accommodation as primary residences, which is classified in Real estate activities (section L). Also excluded is the preparation of food or drinks that are either not fit for immediate consumption or that are sold through independent distribution channels, *i.e.* through wholesale or retail trade activities. The preparation of these foods is classified in Manufacturing (section C).

2.4.10. Section-J: Information and communication

This section includes the production and distribution of information and cultural products, the provision of the means to transmit or distribute these products, as well as data or communications, information technology activities and the processing of data and other information service activities. The main components of this section are publishing activities, including software publishing, motion picture and sound recording activities, radio and TV broadcasting and programming activities, telecommunications activities and information technology activities and other information service activities.

2.4.11. Section-K: Financial and insurance activities

Financial and insurance activities section includes financial service activities, including insurance, reinsurance and pension funding activities and activities to support financial services. This section also includes the activities of holding assets, such as activities of holding companies and the activities of trusts, funds and similar financial entities.

2.4.12. Section-L: Real estate activities

This section includes acting as lessors, agents and/or brokers in one or more of the following: selling or buying real estate, renting real estate, providing other real estate services such as appraising real estate or acting as real estate escrow agents. Activities in this section may be carried out on own or leased property and may be done on a fee or contract basis. Also included is the building of structures, combined with maintaining ownership or leasing of such structures.

2.4.13. Section-M: Professional, scientific and technical activities:

This section includes specialized professional, scientific and technical activities. These activities require a high degree of training, and make specialized knowledge and skills available to users.

2.4.14. Section-N: Administrative and support service activities:

This section includes a variety of activities that support general business operations. These activities differ from those in the section of Professional, scientific and technical activities, since their primary purpose is not the transfer of specialized knowledge.

2.4.15. Section-O: Public administration and defense; compulsory social security

This section includes activities of a governmental nature, normally carried out by the public administration. This includes the enactment and judicial interpretation of laws and their pursuant regulation, as well as the administration of programmes based on them, legislative activities, taxation, national defense, public order and safety, immigration services, foreign affairs and the administration of government programmes. This section also includes compulsory social security activities. In the NEC 2018, the activities under this section have not been covered.

2.4.16. Section-P: Education

Education section includes public or private education at any level or for any profession, oral or written as well as by radio and television or other means of communication. It includes education by the different establishments in the regular school system at its different levels as well as adult education, literacy programmes, religious education (*madrashas*), technical education, computer education, professional coaching centres, training centres *etc.* Also included are military schools and academies, prison schools *etc.* at their respective levels.

2.4.17. Section-Q: Human health and social work activities

Human health and social work activities section includes the provision of health and social work activities. Activities include a wide range of activities, starting from health

care provided by trained medical professionals in hospitals and other facilities, over residential care activities that still involve a degree of health care activities to social work activities without any involvement of health care professionals.

2.4.18. Section-R: Arts, entertainment and recreation

Arts, entertainment and recreation section includes a wide range of activities to meet varied cultural, entertainment and recreational interests of the general public, including live performances, operation of museum sites, gambling, sports and recreation activities.

2.4.19. Section-S: Other service activities

Other service activities (as a residual category) section includes the activities of membership organizations, the repair of computers and personal and household goods and a variety of personal service activities not covered elsewhere in the classification.

2.4.20. Section-T: Activities of households as employers; undifferentiated goods and services producing activities of households for own use

This section includes activities of households as employers of domestic personnel such as maids, cooks, waiters, valets, butlers, laundresses, gardeners, gatekeepers, stable-lads, chauffeurs, caretakers, governesses, babysitters, tutors, secretaries *etc.* This section also includes the undifferentiated subsistence goods-producing and services producing activities of households. Households should be classified here only if it is impossible to identify a primary activity for the subsistence activities of the household. If the household engages in market activities, it should be classified according to the primary market activity carried out. In NEC 2018, the activities under this section have not been covered.

2.4.21. Section-U: Activities of extraterritorial organizations and bodies

Activities of international organizations such as the United Nations and the specialized agencies of the United Nations system, regional bodies *etc.*, the International Monetary Fund, the World Bank, the World Customs Organization, the Organization for Economic Co-operation and Development, the Organization of Petroleum Exporting Countries, the European Communities, the European Free Trade Association, Asian Development Bank, FAO, ILO *etc.* This section also includes activities of diplomatic and consular missions when being determined by the country of their location rather than by the country they represent. In NEC 2018, the activities under this section have not been covered.

2.5. Single Entity

Economic activities are either carried out by single-unit establishment or head offices with plural establishments (branches or sub-branches). The single-unit establishments are those which do not have their head offices or branches under the same management. The head offices are those which controls all their respective branch office(s) under the same management. The economic census also collected some financial information like average monthly revenues or sales,

monthly operating expenditures, and average monthly salary or wages from single-unit establishments and head offices only. The financial information was not collected from branch offices or sub-branch offices. The establishment having a status of single-unit or head office are termed as one entity throughout the report, for which tables on financial information are generated.

2.6. Sales, Expenses, and Profit/ Loss

The economic census collected information on average monthly revenues/sales and operating expenses for the fiscal year 2017/18 from the single entities¹. The revenues or sales amount includes all income or revenues gained from operating activities such as selling of good, providing services, etc. In case of a bank, the average revenue is the sum of “total interest income” and “total noninterest income”. In case of a life insurance company, the average revenue includes as the following items: premiums; policy and contract fees; net investment income (it removes the expenses associated with generating the investment income). In case of Government office such as Central Bank, Post Office etc., the salary of its officers should be included into its revenues.

Similarly, operating expenses include all expenses being paid for operating activities. Operating cost such as costs of products sold (cost of raw materials, etc.) in production establishment, and costs of goods sold in non-production establishment are included. In addition, other operating costs such as salaries and wages for employees, fuel, gas, electricity, and water expenses, transportation expenses, rental expenses, commissions, tax expenses, and so on are the examples of operating expenses. In case of a bank, the average expenses is the sum of “total interest expense”, “total noninterest expense”, and “provision for loan and lease losses”.

2.7. Scale of Industry

Scale of industry refers to the categorization of establishments or enterprises into micro, small, medium and large establishments or enterprises in the economy. Categorization into micro (establishments engaging upto 9 persons), small (establishments engaging 10 – 49 persons), medium (establishments engaging 50 – 99 persons) and large (establishments engaging 100 and more persons) industries have been assumed on the basis of class size of engaged in the establishments in this report. However, the basis of categorization is different with the Industrial Enterprise Act 2020.

1) The average monthly revenues or sales is multiplied by 12 months to derive average annual revenues or sales for the tabulation. Similarly, the average monthly operating expenses is multiplied by 12 months to derive average annual operating expenses. Here, average annual revenues/sales and average annual operating expenses are simply termed as annual sales and expenses respectively. The profit/loss has been derived as the difference of annual sales and expenses. The concept of the annual profit and loss is close to that of Operating Surplus/Mixed Income in Gross Domestic Products (GDP).

SECTION II:

Tables on Establishment and Persons Engaged by Industry, Employment Structure and Local Level

* The final results are sorted out based on the new administrative areas as of 14 April 2018.

Table 1-1 Number of Establishments by Section of Industrial Classification, Size of Persons Engaged and Local Level.

District and Local Level	Section of NSIC ¹⁾				
	Total ²⁾				
	Size of Persons Engaged				
	Total	1 person	2 person	3 to 9 persons	10 persons or more
Lumbini Province					
Total	147,789	57,387	53,534	30,964	5,904
Sub-Metropolitan City	26,225	7,301	10,302	7,374	1,248
Municipality	66,688	26,176	23,805	14,099	2,608
Rural Municipality	54,876	23,910	19,427	9,491	2,048
501 Rukum East					
Total	1,020	369	426	194	31
Rural Municipality	1,020	369	426	194	31
502 Rolpa					
Total	5,094	2,557	1,474	801	262
Municipality	1,158	552	342	224	40
Rural Municipality	3,936	2,005	1,132	577	222
503 Pyuthan					
Total	5,606	1,637	1,923	1,554	492
Municipality	2,066	680	677	552	157
Rural Municipality	3,540	957	1,246	1,002	335
504 Gulmi					
Total	9,548	4,407	3,347	1,493	301
Municipality	2,820	1,145	1,076	493	106
Rural Municipality	6,728	3,262	2,271	1,000	195
505 Arghakhanchi					
Total	6,619	3,603	1,907	937	172
Municipality	4,334	2,200	1,349	672	113
Rural Municipality	2,285	1,403	558	265	59

1) NSIC stands for Nepal Standard Industrial Classification.

2) Establishments which belong to Section O, T, or U of NSIC are not surveyed.

Table 1-1 Number of Establishments by Section of Industrial Classification, Size of Persons Engaged and Local Level.

District and Local Level	Section of NSIC ¹⁾				
	Total ²⁾				
	Size of Persons Engaged				
	Total	1 person	2 person	3 to 9 persons	10 persons or more
506 Palpa					
Total	8,701	3,056	3,582	1,734	329
Municipality	3,804	1,044	1,672	928	160
Rural Municipality	4,897	2,012	1,910	806	169
507 Nawalparasi West					
Total	11,208	4,570	4,168	2,050	420
Municipality	7,296	2,823	2,707	1,469	297
Rural Municipality	3,912	1,747	1,461	581	123
508 Rupandehi					
Total	38,403	12,929	14,559	9,387	1,528
Sub-Metropolitan City	10,142	2,566	3,997	3,096	483
Municipality	16,187	5,365	6,233	3,908	681
Rural Municipality	12,074	4,998	4,329	2,383	364
509 Kapilbastu					
Total	13,607	6,640	4,115	2,443	409
Municipality	10,762	4,938	3,415	2,063	346
Rural Municipality	2,845	1,702	700	380	63
510 Dang					
Total	14,421	4,166	6,252	3,427	576
Sub-Metropolitan City	8,907	2,326	3,911	2,333	337
Municipality	1,343	320	543	392	88
Rural Municipality	4,171	1,520	1,798	702	151
511 Banke					
Total	18,666	7,122	6,689	4,001	854
Sub-Metropolitan City	7,176	2,409	2,394	1,945	428
Municipality	4,623	1,884	1,631	922	186
Rural Municipality	6,867	2,829	2,664	1,134	240
512 Bardiya					
Total	14,896	6,331	5,092	2,943	530
Municipality	12,295	5,225	4,160	2,476	434
Rural Municipality	2,601	1,106	932	467	96

1) NSIC stands for Nepal Standard Industrial Classification.

2) Establishments which belong to Section O, T, or U of NSIC are not surveyed.

Table 1-1 Number of Establishments by Section of Industrial Classification, Size of Persons Engaged and Local Level.

District and Local Level	Section of NSIC ¹⁾				
	Total ²⁾				
	Size of Persons Engaged				
	Total	1 person	2 person	3 to 9 persons	10 persons or more
Rukum East District	1,020	369	426	194	31
50101 PUTHA UTTANGANGA RURAL MUNICIPALITY	276	119	101	45	11
50102 SISNE RURAL MUNICIPALITY	464	151	212	89	12
50103 BHOOME RURAL MUNICIPALITY	280	99	113	60	8
Rolpa District	5,094	2,557	1,474	801	262
50201 SUNCHHAHARI RURAL MUNICIPALITY	302	59	88	91	64
50202 THAWANG RURAL MUNICIPALITY	244	105	84	40	15
50203 PARIWARTAN RURAL MUNICIPALITY	457	252	144	44	17
50204 GANGADEV RURAL MUNICIPALITY	408	260	86	42	20
50205 MADI RURAL MUNICIPALITY	407	242	89	66	10
50206 TRIBENI RURAL MUNICIPALITY	372	132	176	48	16
50207 ROLPA MUNICIPALITY	1,158	552	342	224	40
50208 RUNTIGADHI RURAL MUNICIPALITY	560	293	137	88	42
50209 SUNIL SMRITI RURAL MUNICIPALITY	882	399	325	132	26
50210 LUNGRI RURAL MUNICIPALITY	304	263	3	26	12
Pyuthan District	5,606	1,637	1,923	1,554	492
50301 GAUMUKHI RURAL MUNICIPALITY	431	141	152	88	50
50302 NAUBAHINI RURAL MUNICIPALITY	616	236	254	88	38
50303 JHIMARUK RURAL MUNICIPALITY	563	121	197	180	65
50304 PYUTHAN MUNICIPALITY	1,248	359	425	364	100
50305 SWORGADWARI MUNICIPALITY	818	321	252	188	57
50306 MANDAVI RURAL MUNICIPALITY	423	129	161	99	34
50307 MALLARANI RURAL MUNICIPALITY	447	105	144	139	59
50308 AAIRAWATI RURAL MUNICIPALITY	550	62	128	307	53
50309 SARUMARANI RURAL MUNICIPALITY	510	163	210	101	36
Gulmi District	9,548	4,407	3,347	1,493	301
50401 KALI GANDAKI RURAL MUNICIPALITY	540	309	132	86	13
50402 SATYAWOTI RURAL MUNICIPALITY	689	382	200	83	24
50403 CHANDRAKOT RURAL MUNICIPALITY	756	279	313	147	17
50404 MUSIKOT MUNICIPALITY	956	421	347	143	45
50405 ISMA RURAL MUNICIPALITY	606	304	207	78	17
50406 MALIKA RURAL MUNICIPALITY	695	351	230	95	19
50407 MADANE RURAL MUNICIPALITY	672	393	173	83	23
50408 DHURKOT RURAL MUNICIPALITY	543	280	153	93	17
50409 RESUNGA MUNICIPALITY	1,864	724	729	350	61
50410 GULMI DURBAR RURAL MUNICIPALITY	640	282	258	79	21
50411 CHHATRAKOT RURAL MUNICIPALITY	656	296	258	82	20
50412 RURU RURAL MUNICIPALITY	931	386	347	174	24
Arghakhanchi District	6,619	3,603	1,907	937	172
50501 CHHATRADEV RURAL MUNICIPALITY	758	439	229	71	19
50502 MALARANI RURAL MUNICIPALITY	818	515	172	111	20
50503 BHUMIKASTHAN MUNICIPALITY	827	458	249	99	21
50504 SANDHIKHARKA MUNICIPALITY	2,392	1,118	839	373	62
50505 PANINI RURAL MUNICIPALITY	709	449	157	83	20
50506 SHITAGANGA MUNICIPALITY	1,115	624	261	200	30
Palpa District	8,701	3,056	3,582	1,734	329
50601 RAMPUR MUNICIPALITY	1,353	394	579	332	48
50602 PURBAKHOLA RURAL MUNICIPALITY	545	222	221	84	18
50603 RAMBHA RURAL MUNICIPALITY	734	377	253	84	20
50604 BAGANASKALI RURAL MUNICIPALITY	729	277	315	110	27
50605 TANSEN MUNICIPALITY	2,451	650	1,093	596	112
50606 RIBDIKOT RURAL MUNICIPALITY	681	250	257	152	22
50607 RAINADEVI CHHAHARA RURAL MUNICIPALITY	520	243	185	73	19
50608 TINAU RURAL MUNICIPALITY	533	249	134	130	20
50609 MATHAGADHI RURAL MUNICIPALITY	568	212	238	97	21
50610 NISDI RURAL MUNICIPALITY	587	182	307	76	22
Nawalparasi West District	11,208	4,570	4,168	2,050	420
50701 BARDAGHAT MUNICIPALITY	2,317	843	867	503	104
50702 SUNAWAL MUNICIPALITY	2,517	903	1,013	507	94
50703 RAMGRAM MUNICIPALITY	2,462	1,077	827	459	99
50704 PALHINANDAN RURAL MUNICIPALITY	756	340	251	140	25
50705 SARAWAL RURAL MUNICIPALITY	769	212	423	111	23
50706 PRATAPAPUR RURAL MUNICIPALITY	1,419	740	445	191	43
50707 SUSTA RURAL MUNICIPALITY	968	455	342	139	32

1) NSIC stands for Nepal Standard Industrial Classification.

2) Establishments which belong to Section O, T, or U of NSIC are not surveyed.

Table 1-1 Number of Establishments by Section of Industrial Classification, Size of Persons Engaged and Local Level.

District and Local Level	Section of NSIC ¹⁾					
	Total ²⁾					
	Size of Persons Engaged					
	Total	1 person	2 person	3 to 9 persons	10 persons or more	
Rupandehi District	38,403	12,929	14,559	9,387	1,528	
50801 DEVDAHA MUNICIPALITY	2,171	487	994	627	63	
50802 BUTWAL SUB-METROPOLITIAN CITY	10,142	2,566	3,997	3,096	483	
50803 SAINAMAINA MUNICIPALITY	2,428	871	1,026	471	60	
50804 KANCHAN RURAL MUNICIPALITY	1,169	475	430	239	25	
50805 GAIDAHAWA RURAL MUNICIPALITY	1,181	531	428	193	29	
50806 SUDDHODHAN RURAL MUNICIPALITY	1,306	465	483	331	27	
50807 SIYARI RURAL MUNICIPALITY	1,290	315	527	395	53	
50808 TILOTTAMA MUNICIPALITY	5,163	1,765	2,077	1,071	250	
50809 OM SATIYA RURAL MUNICIPALITY	1,415	486	546	331	52	
50810 ROHINI RURAL MUNICIPALITY	1,126	309	529	247	41	
50811 SIDDHARTHANAGAR MUNICIPALITY	4,467	1,261	1,591	1,361	254	
50812 MAYADEVI RURAL MUNICIPALITY	1,740	805	556	291	88	
50813 LUMBINI SANSKRITIK MUNICIPALITY	1,958	981	545	378	54	
50814 KOTAHIMAI RURAL MUNICIPALITY	954	485	322	126	21	
50815 SAMMARIMAI RURAL MUNICIPALITY	1,148	726	288	115	19	
50816 MARCHAWARI RURAL MUNICIPALITY	745	401	220	115	9	
Kapilbastu District	13,607	6,640	4,115	2,443	409	
50901 BANGANGA MUNICIPALITY	2,250	833	816	538	63	
50902 BUDDHABHUMI MUNICIPALITY	1,773	948	546	230	49	
50903 SHIVARAJ MUNICIPALITY	2,316	1,032	709	478	97	
50904 BIJAYANAGAR RURAL MUNICIPALITY	536	393	81	50	12	
50905 KRISHNANAGAR MUNICIPALITY	1,563	746	472	300	45	
50906 MAHARAJGANJ MUNICIPALITY	874	404	292	150	28	
50907 KAPILBASTU MUNICIPALITY	1,986	975	580	367	64	
50908 YASODHARA RURAL MUNICIPALITY	492	191	221	75	5	
50909 MAYADEVI RURAL MUNICIPALITY	1,155	608	321	197	29	
50910 SHUDDHODHAN RURAL MUNICIPALITY	662	510	77	58	17	
Dang District	14,421	4,166	6,252	3,427	576	
51001 BANGALACHULI RURAL MUNICIPALITY	387	99	201	76	11	
51002 GHORAH SUB-METROPOLITIAN CITY	5,219	1,349	2,255	1,416	199	
51003 TULSIPUR SUB-METROPOLITIAN CITY	3,688	977	1,656	917	138	
51004 SHANTINAGAR RURAL MUNICIPALITY	474	193	197	62	22	
51005 BABAI RURAL MUNICIPALITY	504	183	209	94	18	
51006 DANGISHARAN RURAL MUNICIPALITY	360	150	135	59	16	
51007 LAMAHI MUNICIPALITY	1,343	320	543	392	88	
51008 RAPTI RURAL MUNICIPALITY	1,218	452	532	205	29	
51009 GADHAWA RURAL MUNICIPALITY	905	349	362	151	43	
51010 RAJPUR RURAL MUNICIPALITY	323	94	162	55	12	
Banke District	18,666	7,122	6,689	4,001	854	
51101 RAPTI SONARI RURAL MUNICIPALITY	1,324	510	559	201	54	
51102 KOHALPUR MUNICIPALITY	4,623	1,884	1,631	922	186	
51103 BAIJANATH RURAL MUNICIPALITY	1,481	663	558	210	50	
51104 KHAJURA RURAL MUNICIPALITY	1,651	757	600	240	54	
51105 JANAKI RURAL MUNICIPALITY	904	313	336	200	55	
51106 NEPALGANJ SUB-METROPOLITIAN CITY	7,176	2,409	2,394	1,945	428	
51107 DUDUWA RURAL MUNICIPALITY	876	331	392	135	18	
51108 NARAINAPUR RURAL MUNICIPALITY	631	255	219	148	9	
Bardiya District	14,896	6,331	5,092	2,943	530	
51201 BANSGADHI MUNICIPALITY	1,888	769	677	374	68	
51202 BARBARDIYA MUNICIPALITY	2,147	990	708	344	105	
51203 THAKURBABA MUNICIPALITY	1,466	619	476	320	51	
51204 GERUWA RURAL MUNICIPALITY	931	452	315	142	22	
51205 RAJAPUR MUNICIPALITY	2,097	770	720	547	60	
51206 MADHUWAN MUNICIPALITY	2,026	873	738	365	50	
51207 GULARIYA MUNICIPALITY	2,671	1,204	841	526	100	
51208 BADHAIYATAL RURAL MUNICIPALITY	1,670	654	617	325	74	

1) NSIC stands for Nepal Standard Industrial Classification.

2) Establishments which belong to Section O, T, or U of NSIC are not surveyed.

Table 1-1 Number of Establishments by Section of Industrial Classification, Size of Persons Engaged and Local Level.

District and Local Level	Section of NSIC ¹⁾				
	A				
	Agriculture, forestry and fishing ²⁾				
	Size of Persons Engaged				
	Total	1 person	2 person	3 to 9 persons	10 persons or more
Lumbini Province					
Total	4,087	1,379	1,012	1,332	364
Sub-Metropolitan City	160	23	51	72	14
Municipality	1,653	446	462	604	141
Rural Municipality	2,274	910	499	656	209
501 Rukum East					
Total	6	4	2	0	0
Rural Municipality	6	4	2	0	0
502 Rolpa					
Total	89	25	20	16	28
Municipality	11	6	0	4	1
Rural Municipality	78	19	20	12	27
503 Pyuthan					
Total	444	15	53	193	183
Municipality	119	3	16	52	48
Rural Municipality	325	12	37	141	135
504 Gulmi					
Total	557	389	91	68	9
Municipality	108	64	20	18	6
Rural Municipality	449	325	71	50	3
505 Arghakhanchi					
Total	454	323	65	58	8
Municipality	284	198	39	41	6
Rural Municipality	170	125	26	17	2

1) NSIC stands for Nepal Standard Industrial Classification.

2) Registered establishments only.

Table 1-1 Number of Establishments by Section of Industrial Classification, Size of Persons Engaged and Local Level.

District and Local Level	Section of NSIC ¹⁾				
	A				
	Agriculture, forestry and fishing ²⁾				
	Size of Persons Engaged				
	Total	1 person	2 person	3 to 9 persons	10 persons or more
506 Palpa					
Total	481	309	106	62	4
Municipality	81	26	27	27	1
Rural Municipality	400	283	79	35	3
507 Nawalparasi West					
Total	192	17	66	102	7
Municipality	151	12	52	83	4
Rural Municipality	41	5	14	19	3
508 Rupandehi					
Total	513	51	146	294	22
Sub-Metropolitan City	28	0	12	13	3
Municipality	124	12	25	76	11
Rural Municipality	361	39	109	205	8
509 Kapilbastu					
Total	182	55	57	66	4
Municipality	116	37	32	44	3
Rural Municipality	66	18	25	22	1
510 Dang					
Total	257	61	84	93	19
Sub-Metropolitan City	114	23	32	51	8
Municipality	29	1	13	7	8
Rural Municipality	114	37	39	35	3
511 Banke					
Total	204	22	54	107	21
Sub-Metropolitan City	18	0	7	8	3
Municipality	63	6	16	38	3
Rural Municipality	123	16	31	61	15
512 Bardiya					
Total	708	108	268	273	59
Municipality	567	81	222	214	50
Rural Municipality	141	27	46	59	9

1) NSIC stands for Nepal Standard Industrial Classification.

2) Registered establishments only.

Table 1-1 Number of Establishments by Section of Industrial Classification, Size of Persons Engaged and Local Level.

District and Local Level	Section of NSIC ¹⁾				
	A				
	Agriculture, forestry and fishing ²⁾				
	Size of Persons Engaged				
	Total	1 person	2 person	3 to 9 persons	10 persons or more
Rukum East District	6	4	2	0	0
50101 PUTHA UTTANGANGA RURAL MUNICIPALITY	0	0	0	0	0
50102 SISNE RURAL MUNICIPALITY	1	0	1	0	0
50103 BHOOME RURAL MUNICIPALITY	5	4	1	0	0
Rolpa District	89	25	20	16	28
50201 SUNCHHAHARI RURAL MUNICIPALITY	21	0	1	0	20
50202 THAWANG RURAL MUNICIPALITY	9	0	2	3	4
50203 PARIWARTAN RURAL MUNICIPALITY	3	3	0	0	0
50204 GANGADEV RURAL MUNICIPALITY	10	0	4	4	2
50205 MADI RURAL MUNICIPALITY	6	2	1	2	1
50206 TRIBENI RURAL MUNICIPALITY	5	1	3	1	0
50207 ROLPA MUNICIPALITY	11	6	0	4	1
50208 RUNTIGADHI RURAL MUNICIPALITY	5	1	4	0	0
50209 SUNIL SMRITI RURAL MUNICIPALITY	19	12	5	2	0
50210 LUNGRI RURAL MUNICIPALITY	0	0	0	0	0
Pyuthan District	444	15	53	193	183
50301 GAUMUKHI RURAL MUNICIPALITY	39	1	0	13	25
50302 NAUBAHINI RURAL MUNICIPALITY	50	7	14	13	16
50303 JHIMARUK RURAL MUNICIPALITY	57	2	9	20	26
50304 PYUTHAN MUNICIPALITY	59	1	10	24	24
50305 SWORGADWARI MUNICIPALITY	60	2	6	28	24
50306 MANDAVI RURAL MUNICIPALITY	30	0	1	18	11
50307 MALLARANI RURAL MUNICIPALITY	32	0	1	17	14
50308 AAIRAWATI RURAL MUNICIPALITY	60	1	2	34	23
50309 SARUMARANI RURAL MUNICIPALITY	57	1	10	26	20
Gulmi District	557	389	91	68	9
50401 KALI GANDAKI RURAL MUNICIPALITY	55	46	6	3	0
50402 SATYAWOTI RURAL MUNICIPALITY	10	4	2	3	1
50403 CHANDRAKOT RURAL MUNICIPALITY	2	1	0	1	0
50404 MUSIKOT MUNICIPALITY	57	42	3	6	6
50405 ISMA RURAL MUNICIPALITY	50	43	6	1	0
50406 MALIKA RURAL MUNICIPALITY	52	46	4	2	0
50407 MADANE RURAL MUNICIPALITY	86	66	11	9	0
50408 DHURKOT RURAL MUNICIPALITY	43	23	9	11	0
50409 RESUNGA MUNICIPALITY	51	22	17	12	0
50410 GULMI DURBAR RURAL MUNICIPALITY	40	25	8	7	0
50411 CHHATRAKOT RURAL MUNICIPALITY	41	27	10	2	2
50412 RURU RURAL MUNICIPALITY	70	44	15	11	0
Arghakhanchi District	454	323	65	58	8
50501 CHHATRADEV RURAL MUNICIPALITY	64	49	11	4	0
50502 MALARANI RURAL MUNICIPALITY	57	44	7	6	0
50503 BHUMIKASTHAN MUNICIPALITY	46	33	4	8	1
50504 SANDHIKHARKA MUNICIPALITY	96	65	13	16	2
50505 PANINI RURAL MUNICIPALITY	49	32	8	7	2
50506 SHITAGANGA MUNICIPALITY	142	100	22	17	3
Palpa District	481	309	106	62	4
50601 RAMPUR MUNICIPALITY	30	8	14	8	0
50602 PURBAKHOLA RURAL MUNICIPALITY	28	18	8	2	0
50603 RAMBHA RURAL MUNICIPALITY	51	43	5	3	0
50604 BAGANASKALI RURAL MUNICIPALITY	48	25	12	10	1
50605 TANSEN MUNICIPALITY	51	18	13	19	1
50606 RIBDIKOT RURAL MUNICIPALITY	76	61	10	4	1
50607 RAINADEVI CHHAHARA RURAL MUNICIPALITY	21	13	5	2	1
50608 TINAU RURAL MUNICIPALITY	71	56	7	8	0
50609 MATHAGADHI RURAL MUNICIPALITY	19	10	7	2	0
50610 NISDI RURAL MUNICIPALITY	86	57	25	4	0
Nawalparasi West District	192	17	66	102	7
50701 BARDAGHAT MUNICIPALITY	52	3	7	40	2
50702 SUNAWAL MUNICIPALITY	61	4	24	33	0
50703 RAMGRAM MUNICIPALITY	38	5	21	10	2
50704 PALHINANDAN RURAL MUNICIPALITY	2	0	0	2	0
50705 SARAWAL RURAL MUNICIPALITY	12	1	6	4	1
50706 PRATAPAPUR RURAL MUNICIPALITY	15	2	3	8	2
50707 SUSTA RURAL MUNICIPALITY	12	2	5	5	0

1) NSIC stands for Nepal Standard Industrial Classification.

2) Registered establishments only.

Table 1-1 Number of Establishments by Section of Industrial Classification, Size of Persons Engaged and Local Level.

District and Local Level	Section of NSIC ¹⁾					
	A					
	Agriculture, forestry and fishing ²⁾					
	Size of Persons Engaged					
	Total	1 person	2 person	3 to 9 persons	10 persons or more	
Rupandehi District	513	51	146	294	22	
50801 DEVDAHA MUNICIPALITY	17	0	5	12	0	
50802 BUTWAL SUB-METROPOLITIAN CITY	28	0	12	13	3	
50803 SAINAMAINA MUNICIPALITY	23	3	5	15	0	
50804 KANCHAN RURAL MUNICIPALITY	13	5	2	6	0	
50805 GAIDAHAWA RURAL MUNICIPALITY	9	4	4	1	0	
50806 SUDDHODHAN RURAL MUNICIPALITY	47	2	10	34	1	
50807 SIYARI RURAL MUNICIPALITY	193	4	64	121	4	
50808 TILOTTAMA MUNICIPALITY	61	5	9	38	9	
50809 OM SATIYA RURAL MUNICIPALITY	21	3	8	8	2	
50810 ROHINI RURAL MUNICIPALITY	30	4	8	18	0	
50811 SIDDHARTHANAGAR MUNICIPALITY	14	1	3	8	2	
50812 MAYADEVI RURAL MUNICIPALITY	3	1	0	2	0	
50813 LUMBINI SANSKRITIK MUNICIPALITY	9	3	3	3	0	
50814 KOTAHIMAI RURAL MUNICIPALITY	6	1	2	2	1	
50815 SAMMARIMAI RURAL MUNICIPALITY	28	12	8	8	0	
50816 MARCHAWARI RURAL MUNICIPALITY	11	3	3	5	0	
Kapilbastu District	182	55	57	66	4	
50901 BANGANGA MUNICIPALITY	28	2	9	16	1	
50902 BUDDHABHUMI MUNICIPALITY	39	20	11	8	0	
50903 SHIVARAJ MUNICIPALITY	28	9	9	9	1	
50904 BIJAYANAGAR RURAL MUNICIPALITY	22	3	10	9	0	
50905 KRISHNANAGAR MUNICIPALITY	10	1	1	7	1	
50906 MAHARAJGANJ MUNICIPALITY	6	2	2	2	0	
50907 KAPILBASTU MUNICIPALITY	5	3	0	2	0	
50908 YASODHARA RURAL MUNICIPALITY	6	1	4	1	0	
50909 MAYADEVI RURAL MUNICIPALITY	27	8	9	9	1	
50910 SHUDDHODHAN RURAL MUNICIPALITY	11	6	2	3	0	
Dang District	257	61	84	93	19	
51001 BANGALACHULI RURAL MUNICIPALITY	20	8	10	2	0	
51002 GHORAH SUB-METROPOLITIAN CITY	62	15	17	26	4	
51003 TULSIPUR SUB-METROPOLITIAN CITY	52	8	15	25	4	
51004 SHANTINAGAR RURAL MUNICIPALITY	12	4	4	4	0	
51005 BABAI RURAL MUNICIPALITY	6	1	1	4	0	
51006 DANGISHARAN RURAL MUNICIPALITY	8	3	1	3	1	
51007 LAMAHI MUNICIPALITY	29	1	13	7	8	
51008 RAPTI RURAL MUNICIPALITY	36	4	15	16	1	
51009 GADHAWA RURAL MUNICIPALITY	14	5	3	6	0	
51010 RAJPUR RURAL MUNICIPALITY	18	12	5	0	1	
Banke District	204	22	54	107	21	
51101 RAPTI SONARI RURAL MUNICIPALITY	46	4	16	19	7	
51102 KOHALPUR MUNICIPALITY	63	6	16	38	3	
51103 BAIJANATH RURAL MUNICIPALITY	15	4	1	7	3	
51104 KHAJURA RURAL MUNICIPALITY	21	3	2	13	3	
51105 JANAKI RURAL MUNICIPALITY	7	1	1	5	0	
51106 NEPALGANJ SUB-METROPOLITIAN CITY	18	0	7	8	3	
51107 DUDUWA RURAL MUNICIPALITY	20	0	8	11	1	
51108 NARAINAPUR RURAL MUNICIPALITY	14	4	3	6	1	
Bardiya District	708	108	268	273	59	
51201 BANSGADHI MUNICIPALITY	104	10	47	43	4	
51202 BARBARDIYA MUNICIPALITY	136	20	46	45	25	
51203 THAKURBABA MUNICIPALITY	55	11	18	24	2	
51204 GERUWA RURAL MUNICIPALITY	36	11	15	10	0	
51205 RAJAPUR MUNICIPALITY	66	19	29	18	0	
51206 MADHUWAN MUNICIPALITY	106	9	46	40	11	
51207 GULARIYA MUNICIPALITY	100	12	36	44	8	
51208 BADHAIYATAL RURAL MUNICIPALITY	105	16	31	49	9	

1) NSIC stands for Nepal Standard Industrial Classification.

2) Registered establishments only.

Table 1-1 Number of Establishments by Section of Industrial Classification, Size of Persons Engaged and Local Level.

District and Local Level	Section of NSIC ¹⁾				
	C				
	Manufacturing				
	Size of Persons Engaged				
	Total	1 person	2 person	3 to 9 persons	10 persons or more
Lumbini Province					
Total	16,170	5,269	4,574	5,375	952
Sub-Metropolitan City	2,918	615	734	1,326	243
Municipality	7,253	2,177	2,008	2,598	470
Rural Municipality	5,999	2,477	1,832	1,451	239
501 Rukum East					
Total	57	24	22	11	0
Rural Municipality	57	24	22	11	0
502 Rolpa					
Total	766	458	174	127	7
Municipality	165	79	41	43	2
Rural Municipality	601	379	133	84	5
503 Pyuthan					
Total	598	275	177	136	10
Municipality	219	105	55	54	5
Rural Municipality	379	170	122	82	5
504 Gulmi					
Total	1,205	641	369	190	5
Municipality	371	184	105	81	1
Rural Municipality	834	457	264	109	4
505 Arghakhanchi					
Total	777	437	222	113	5
Municipality	501	250	155	92	4
Rural Municipality	276	187	67	21	1

1) NSIC stands for Nepal Standard Industrial Classification.

Table 1-1 Number of Establishments by Section of Industrial Classification, Size of Persons Engaged and Local Level.

District and Local Level	Section of NSIC ¹⁾				
	C				
	Manufacturing				
	Size of Persons Engaged				
	Total	1 person	2 person	3 to 9 persons	10 persons or more
506 Palpa					
Total	918	395	301	199	23
Municipality	448	152	146	131	19
Rural Municipality	470	243	155	68	4
507 Nawalparasi West					
Total	1,239	326	326	485	102
Municipality	805	205	197	325	78
Rural Municipality	434	121	129	160	24
508 Rupandehi					
Total	4,022	886	1,057	1,713	366
Sub-Metropolitan City	1,000	187	234	470	109
Municipality	1,787	397	454	776	160
Rural Municipality	1,235	302	369	467	97
509 Kapilbastu					
Total	1,381	416	375	486	104
Municipality	1,126	321	298	419	88
Rural Municipality	255	95	77	67	16
510 Dang					
Total	1,643	443	486	643	71
Sub-Metropolitan City	1,013	221	281	463	48
Municipality	168	44	41	66	17
Rural Municipality	462	178	164	114	6
511 Banke					
Total	2,051	538	581	740	192
Sub-Metropolitan City	905	207	219	393	86
Municipality	421	94	128	157	42
Rural Municipality	725	237	234	190	64
512 Bardiya					
Total	1,513	430	484	532	67
Municipality	1,242	346	388	454	54
Rural Municipality	271	84	96	78	13

1) NSIC stands for Nepal Standard Industrial Classification.

Table 1-1 Number of Establishments by Section of Industrial Classification, Size of Persons Engaged and Local Level.

District and Local Level	Section of NSIC ¹⁾					
	C					
	Manufacturing					
	Size of Persons Engaged					
	Total	1 person	2 person	3 to 9 persons	10 persons or more	
Rukum East District	57	24	22	11	0	
50101 PUTHA UTTANGANGA RURAL MUNICIPALITY	8	4	3	1	0	
50102 SISNE RURAL MUNICIPALITY	35	9	16	10	0	
50103 BHOOME RURAL MUNICIPALITY	14	11	3	0	0	
Rolpa District	766	458	174	127	7	
50201 SUNCHHAHARI RURAL MUNICIPALITY	52	32	11	7	2	
50202 THAWANG RURAL MUNICIPALITY	31	15	7	8	1	
50203 PARIWARTAN RURAL MUNICIPALITY	63	46	13	4	0	
50204 GANGADEV RURAL MUNICIPALITY	28	22	5	1	0	
50205 MADI RURAL MUNICIPALITY	59	40	14	5	0	
50206 TRIBENI RURAL MUNICIPALITY	45	31	12	2	0	
50207 ROLPA MUNICIPALITY	165	79	41	43	2	
50208 RUNTIGADHI RURAL MUNICIPALITY	75	42	24	8	1	
50209 SUNIL SMRITI RURAL MUNICIPALITY	165	71	46	47	1	
50210 LUNGRI RURAL MUNICIPALITY	83	80	1	2	0	
Pyuthan District	598	275	177	136	10	
50301 GAUMUKHI RURAL MUNICIPALITY	45	31	10	3	1	
50302 NAUBAHINI RURAL MUNICIPALITY	48	25	17	6	0	
50303 JHIMARUK RURAL MUNICIPALITY	58	27	22	9	0	
50304 PYUTHAN MUNICIPALITY	123	56	31	33	3	
50305 SWORGADWARI MUNICIPALITY	96	49	24	21	2	
50306 MANDAVI RURAL MUNICIPALITY	39	25	13	1	0	
50307 MALLARANI RURAL MUNICIPALITY	52	20	21	11	0	
50308 AAIRAWATI RURAL MUNICIPALITY	80	22	20	35	3	
50309 SARUMARANI RURAL MUNICIPALITY	57	20	19	17	1	
Gulmi District	1,205	641	369	190	5	
50401 KALI GANDAKI RURAL MUNICIPALITY	52	31	13	8	0	
50402 SATYAWOTI RURAL MUNICIPALITY	92	46	33	12	1	
50403 CHANDRAKOT RURAL MUNICIPALITY	111	36	53	22	0	
50404 MUSIKOT MUNICIPALITY	161	99	50	12	0	
50405 ISMA RURAL MUNICIPALITY	65	37	24	4	0	
50406 MALIKA RURAL MUNICIPALITY	89	59	24	6	0	
50407 MADANE RURAL MUNICIPALITY	82	65	11	6	0	
50408 DHURKOT RURAL MUNICIPALITY	66	49	13	4	0	
50409 RESUNGA MUNICIPALITY	210	85	55	69	1	
50410 GULMI DURBAR RURAL MUNICIPALITY	83	47	27	9	0	
50411 CHHATRAKOT RURAL MUNICIPALITY	96	41	38	17	0	
50412 RURU RURAL MUNICIPALITY	98	46	28	21	3	
Arghakhanchi District	777	437	222	113	5	
50501 CHHATRADEV RURAL MUNICIPALITY	79	43	28	8	0	
50502 MALARANI RURAL MUNICIPALITY	102	72	20	9	1	
50503 BHUMIKASTHAN MUNICIPALITY	122	70	45	7	0	
50504 SANDHIKHARKA MUNICIPALITY	273	108	92	71	2	
50505 PANINI RURAL MUNICIPALITY	95	72	19	4	0	
50506 SHITAGANGA MUNICIPALITY	106	72	18	14	2	
Palpa District	918	395	301	199	23	
50601 RAMPUR MUNICIPALITY	159	40	54	57	8	
50602 PURBAKHOLA RURAL MUNICIPALITY	70	47	14	9	0	
50603 RAMBHA RURAL MUNICIPALITY	80	41	30	9	0	
50604 BAGANASKALI RURAL MUNICIPALITY	65	28	24	12	1	
50605 TANSEN MUNICIPALITY	289	112	92	74	11	
50606 RIBDIKOT RURAL MUNICIPALITY	61	27	25	9	0	
50607 RAINADEVI CHHAHARA RURAL MUNICIPALITY	56	33	16	7	0	
50608 TINAU RURAL MUNICIPALITY	19	8	8	2	1	
50609 MATHAGADHI RURAL MUNICIPALITY	75	29	26	18	2	
50610 NISDI RURAL MUNICIPALITY	44	30	12	2	0	
Nawalparasi West District	1,239	326	326	485	102	
50701 BARDAGHAT MUNICIPALITY	283	79	68	115	21	
50702 SUNAWAL MUNICIPALITY	268	83	72	91	22	
50703 RAMGRAM MUNICIPALITY	254	43	57	119	35	
50704 PALHINANDAN RURAL MUNICIPALITY	76	18	28	29	7	
50705 SARAWAL RURAL MUNICIPALITY	64	13	21	23	7	
50706 PRATAPAPUR RURAL MUNICIPALITY	155	57	46	46	6	
50707 SUSTA RURAL MUNICIPALITY	139	33	34	62	10	

1) NSIC stands for Nepal Standard Industrial Classification.

Table 1-1 Number of Establishments by Section of Industrial Classification, Size of Persons Engaged and Local Level.

District and Local Level	Section of NSIC ¹⁾					
	C					
	Manufacturing					
	Size of Persons Engaged					
	Total	1 person	2 person	3 to 9 persons	10 persons or more	
Rupandehi District	4,022	886	1,057	1,713		366
50801 DEVDAHA MUNICIPALITY	272	50	81	124		17
50802 BUTWAL SUB-METROPOLITIAN CITY	1,000	187	234	470		109
50803 SAINAMAINA MUNICIPALITY	304	75	92	121		16
50804 KANCHAN RURAL MUNICIPALITY	135	26	49	59		1
50805 GAIDAHAWA RURAL MUNICIPALITY	97	27	29	41		0
50806 SUDDHODHAN RURAL MUNICIPALITY	132	25	35	64		8
50807 SIYARI RURAL MUNICIPALITY	125	25	30	58		12
50808 TILOTTAMA MUNICIPALITY	627	144	147	248		88
50809 OM SATIYA RURAL MUNICIPALITY	146	30	31	64		21
50810 ROHINI RURAL MUNICIPALITY	122	24	43	45		10
50811 SIDDHARTHANAGAR MUNICIPALITY	427	83	98	212		34
50812 MAYADEVI RURAL MUNICIPALITY	211	52	55	64		40
50813 LUMBINI SANSKRITIK MUNICIPALITY	157	45	36	71		5
50814 KOTAHIMAI RURAL MUNICIPALITY	92	27	35	25		5
50815 SAMMARIMAI RURAL MUNICIPALITY	110	48	35	27		0
50816 MARCHAWARI RURAL MUNICIPALITY	65	18	27	20		0
Kapilbastu District	1,381	416	375	486		104
50901 BANGANGA MUNICIPALITY	221	69	62	79		11
50902 BUDDHABHUMI MUNICIPALITY	178	62	44	61		11
50903 SHIVARAJ MUNICIPALITY	286	85	65	102		34
50904 BIJAYANAGAR RURAL MUNICIPALITY	61	24	24	10		3
50905 KRISHNANAGAR MUNICIPALITY	177	43	48	73		13
50906 MAHARAJGANJ MUNICIPALITY	84	18	27	26		13
50907 KAPILBASTU MUNICIPALITY	180	44	52	78		6
50908 YASODHARA RURAL MUNICIPALITY	28	5	8	15		0
50909 MAYADEVI RURAL MUNICIPALITY	108	36	31	32		9
50910 SHUDDHODHAN RURAL MUNICIPALITY	58	30	14	10		4
Dang District	1,643	443	486	643		71
51001 BANGALACHULI RURAL MUNICIPALITY	32	14	13	5		0
51002 GHORAH SUB-METROPOLITIAN CITY	614	134	158	296		26
51003 TULSIPUR SUB-METROPOLITIAN CITY	399	87	123	167		22
51004 SHANTINAGAR RURAL MUNICIPALITY	50	17	20	12		1
51005 BABAI RURAL MUNICIPALITY	68	24	23	20		1
51006 DANGISHARAN RURAL MUNICIPALITY	34	13	16	5		0
51007 LAMAHI MUNICIPALITY	168	44	41	66		17
51008 RAPTI RURAL MUNICIPALITY	136	52	44	38		2
51009 GADHAWA RURAL MUNICIPALITY	106	45	32	27		2
51010 RAJPUR RURAL MUNICIPALITY	36	13	16	7		0
Banke District	2,051	538	581	740		192
51101 RAPTI SONARI RURAL MUNICIPALITY	121	42	52	27		0
51102 KOHALPUR MUNICIPALITY	421	94	128	157		42
51103 BAIJANATH RURAL MUNICIPALITY	132	59	34	32		7
51104 KHAJURA RURAL MUNICIPALITY	189	57	55	65		12
51105 JANAKI RURAL MUNICIPALITY	142	29	34	40		39
51106 NEPALGANJ SUB-METROPOLITIAN CITY	905	207	219	393		86
51107 DUDUWA RURAL MUNICIPALITY	78	30	38	8		2
51108 NARAINAPUR RURAL MUNICIPALITY	63	20	21	18		4
Bardiya District	1,513	430	484	532		67
51201 BANSGADHI MUNICIPALITY	181	59	62	54		6
51202 BARBARDIYA MUNICIPALITY	231	72	81	66		12
51203 THAKURBABA MUNICIPALITY	150	52	45	49		4
51204 GERUWA RURAL MUNICIPALITY	98	35	35	26		2
51205 RAJAPUR MUNICIPALITY	194	42	58	88		6
51206 MADHUWAN MUNICIPALITY	206	52	74	75		5
51207 GULARIYA MUNICIPALITY	280	69	68	122		21
51208 BADHAIYATAL RURAL MUNICIPALITY	173	49	61	52		11

1) NSIC stands for Nepal Standard Industrial Classification.

Table 1-1 Number of Establishments by Section of Industrial Classification, Size of Persons Engaged and Local Level.

District and Local Level	Section of NSIC ¹⁾				
	B+D+E+F				
	Mining, Electricity, gas, Water supply & Construction				
	Size of Persons Engaged				
	Total	1 person	2 person	3 to 9 persons	10 persons or more
Lumbini Province					
Total	700	133	121	277	169
Sub-Metropolitan City	89	12	16	42	19
Municipality	341	50	59	134	98
Rural Municipality	270	71	46	101	52
501 Rukum East					
Total	9	0	5	4	0
Rural Municipality	9	0	5	4	0
502 Rolpa					
Total	19	6	5	5	3
Municipality	2	0	0	0	2
Rural Municipality	17	6	5	5	1
503 Pyuthan					
Total	92	4	5	53	30
Municipality	25	0	0	16	9
Rural Municipality	67	4	5	37	21
504 Gulmi					
Total	97	49	20	23	5
Municipality	42	21	8	10	3
Rural Municipality	55	28	12	13	2
505 Arghakhanchi					
Total	15	2	2	8	3
Municipality	10	0	2	5	3
Rural Municipality	5	2	0	3	0

1) NSIC stands for Nepal Standard Industrial Classification.

Table 1-1 Number of Establishments by Section of Industrial Classification, Size of Persons Engaged and Local Level.

District and Local Level	Section of NSIC ¹⁾				
	B+D+E+F				
	Mining, Electricity, gas, Water supply & Construction				
	Size of Persons Engaged				
	Total	1 person	2 person	3 to 9 persons	10 persons or more
506 Palpa					
Total	43	11	11	16	5
Municipality	14	0	4	5	5
Rural Municipality	29	11	7	11	0
507 Nawalparasi West					
Total	37	3	4	18	12
Municipality	30	3	3	13	11
Rural Municipality	7	0	1	5	1
508 Rupandehi					
Total	156	16	29	67	44
Sub-Metropolitan City	48	4	10	25	9
Municipality	76	6	14	32	24
Rural Municipality	32	6	5	10	11
509 Kapilbastu					
Total	70	14	15	21	20
Municipality	61	6	14	21	20
Rural Municipality	9	8	1	0	0
510 Dang					
Total	65	11	6	21	27
Sub-Metropolitan City	24	5	4	8	7
Municipality	6	0	0	2	4
Rural Municipality	35	6	2	11	16
511 Banke					
Total	30	5	4	14	7
Sub-Metropolitan City	17	3	2	9	3
Municipality	10	2	0	4	4
Rural Municipality	3	0	2	1	0
512 Bardiya					
Total	67	12	15	27	13
Municipality	65	12	14	26	13
Rural Municipality	2	0	1	1	0

1) NSIC stands for Nepal Standard Industrial Classification.

Table 1-1 Number of Establishments by Section of Industrial Classification, Size of Persons Engaged and Local Level.

District and Local Level	Section of NSIC ¹⁾				
	B+D+E+F				
	Mining, Electricity, gas, Water supply & Construction				
	Size of Persons Engaged				
	Total	1 person	2 person	3 to 9 persons	10 persons or more
Rukum East District	9	0	5	4	0
50101 PUTHA UTTANGANGA RURAL MUNICIPALITY	6	0	3	3	0
50102 SISNE RURAL MUNICIPALITY	0	0	0	0	0
50103 BHOOME RURAL MUNICIPALITY	3	0	2	1	0
Rolpa District	19	6	5	5	3
50201 SUNCHHAHARI RURAL MUNICIPALITY	3	1	2	0	0
50202 THAWANG RURAL MUNICIPALITY	3	3	0	0	0
50203 PARIWARTAN RURAL MUNICIPALITY	6	2	0	3	1
50204 GANGADEV RURAL MUNICIPALITY	0	0	0	0	0
50205 MADI RURAL MUNICIPALITY	2	0	1	1	0
50206 TRIBENI RURAL MUNICIPALITY	1	0	1	0	0
50207 ROLPA MUNICIPALITY	2	0	0	0	2
50208 RUNTIGADHI RURAL MUNICIPALITY	0	0	0	0	0
50209 SUNIL SMRITI RURAL MUNICIPALITY	1	0	1	0	0
50210 LUNGRI RURAL MUNICIPALITY	1	0	0	1	0
Pyuthan District	92	4	5	53	30
50301 GAUMUKHI RURAL MUNICIPALITY	14	3	2	7	2
50302 NAUBAHINI RURAL MUNICIPALITY	5	0	3	2	0
50303 JHIMARUK RURAL MUNICIPALITY	8	0	0	4	4
50304 PYUTHAN MUNICIPALITY	14	0	0	9	5
50305 SWORGADWARI MUNICIPALITY	11	0	0	7	4
50306 MANDAVI RURAL MUNICIPALITY	4	0	0	1	3
50307 MALLARANI RURAL MUNICIPALITY	16	1	0	10	5
50308 AAIRAWATI RURAL MUNICIPALITY	13	0	0	7	6
50309 SARUMARANI RURAL MUNICIPALITY	7	0	0	6	1
Gulmi District	97	49	20	23	5
50401 KALI GANDAKI RURAL MUNICIPALITY	5	4	1	0	0
50402 SATYAWOTI RURAL MUNICIPALITY	0	0	0	0	0
50403 CHANDRAKOT RURAL MUNICIPALITY	3	1	0	2	0
50404 MUSIKOT MUNICIPALITY	13	5	0	6	2
50405 ISMA RURAL MUNICIPALITY	4	0	2	2	0
50406 MALIKA RURAL MUNICIPALITY	24	18	5	1	0
50407 MADANE RURAL MUNICIPALITY	5	1	0	4	0
50408 DHURKOT RURAL MUNICIPALITY	6	1	3	2	0
50409 RESUNGA MUNICIPALITY	29	16	8	4	1
50410 GULMI DURBAR RURAL MUNICIPALITY	1	0	0	1	0
50411 CHHATRAKOT RURAL MUNICIPALITY	1	0	1	0	0
50412 RURU RURAL MUNICIPALITY	6	3	0	1	2
Arghakhanchi District	15	2	2	8	3
50501 CHHATRADEV RURAL MUNICIPALITY	3	0	0	3	0
50502 MALARANI RURAL MUNICIPALITY	1	1	0	0	0
50503 BHUMIKASTHAN MUNICIPALITY	1	0	0	1	0
50504 SANDHIKHARKA MUNICIPALITY	4	0	1	2	1
50505 PANINI RURAL MUNICIPALITY	1	1	0	0	0
50506 SHITAGANGA MUNICIPALITY	5	0	1	2	2
Palpa District	43	11	11	16	5
50601 RAMPUR MUNICIPALITY	3	0	1	2	0
50602 PURBAKHOLA RURAL MUNICIPALITY	2	1	0	1	0
50603 RAMBHA RURAL MUNICIPALITY	5	1	2	2	0
50604 BAGANASKALI RURAL MUNICIPALITY	8	5	2	1	0
50605 TANSEN MUNICIPALITY	11	0	3	3	5
50606 RIBDIKOT RURAL MUNICIPALITY	4	0	1	3	0
50607 RAINADEVI CHHAHARA RURAL MUNICIPALITY	0	0	0	0	0
50608 TINAU RURAL MUNICIPALITY	0	0	0	0	0
50609 MATHAGADHI RURAL MUNICIPALITY	8	4	2	2	0
50610 NISDI RURAL MUNICIPALITY	2	0	0	2	0
Nawalparasi West District	37	3	4	18	12
50701 BARDAGHAT MUNICIPALITY	8	1	0	4	3
50702 SUNAWAL MUNICIPALITY	16	1	2	6	7
50703 RAMGRAM MUNICIPALITY	6	1	1	3	1
50704 PALHINANDAN RURAL MUNICIPALITY	3	0	1	2	0
50705 SARAWAL RURAL MUNICIPALITY	0	0	0	0	0
50706 PRATAPAPUR RURAL MUNICIPALITY	3	0	0	2	1
50707 SUSTA RURAL MUNICIPALITY	1	0	0	1	0

1) NSIC stands for Nepal Standard Industrial Classification.

Table 1-1 Number of Establishments by Section of Industrial Classification, Size of Persons Engaged and Local Level.

District and Local Level	Section of NSIC ¹⁾					
	B+D+E+F					
	Mining, Electricity, gas, Water supply & Construction					
	Size of Persons Engaged					
	Total	1 person	2 person	3 to 9 persons	10 persons or more	
Rupandehi District	156	16	29	67	44	
50801 DEVDAHA MUNICIPALITY	8	0	5	2	1	
50802 BUTWAL SUB-METROPOLITIAN CITY	48	4	10	25	9	
50803 SAINAMAINA MUNICIPALITY	15	1	2	10	2	
50804 KANCHAN RURAL MUNICIPALITY	1	1	0	0	0	
50805 GAIDAHAWA RURAL MUNICIPALITY	5	2	1	1	1	
50806 SUDDHODHAN RURAL MUNICIPALITY	1	0	1	0	0	
50807 SIYARI RURAL MUNICIPALITY	8	0	1	0	7	
50808 TILOTTAMA MUNICIPALITY	29	1	5	8	15	
50809 OM SATIYA RURAL MUNICIPALITY	2	0	0	2	0	
50810 ROHINI RURAL MUNICIPALITY	4	1	0	2	1	
50811 SIDDHARTHANAGAR MUNICIPALITY	22	4	2	11	5	
50812 MAYADEVI RURAL MUNICIPALITY	5	0	2	2	1	
50813 LUMBINI SANSKRITIK MUNICIPALITY	2	0	0	1	1	
50814 KOTAHIMAI RURAL MUNICIPALITY	0	0	0	0	0	
50815 SAMMARIMAI RURAL MUNICIPALITY	6	2	0	3	1	
50816 MARCHAWARI RURAL MUNICIPALITY	0	0	0	0	0	
Kapilbastu District	70	14	15	21	20	
50901 BANGANGA MUNICIPALITY	5	0	1	3	1	
50902 BUDDHABHUMI MUNICIPALITY	10	3	3	3	1	
50903 SHIVARAJ MUNICIPALITY	34	3	8	10	13	
50904 BIJAYANAGAR RURAL MUNICIPALITY	0	0	0	0	0	
50905 KRISHNANAGAR MUNICIPALITY	8	0	2	3	3	
50906 MAHARAJGANJ MUNICIPALITY	0	0	0	0	0	
50907 KAPILBASTU MUNICIPALITY	4	0	0	2	2	
50908 YASODHARA RURAL MUNICIPALITY	0	0	0	0	0	
50909 MAYADEVI RURAL MUNICIPALITY	7	6	1	0	0	
50910 SHUDDHODHAN RURAL MUNICIPALITY	2	2	0	0	0	
Dang District	65	11	6	21	27	
51001 BANGALACHULI RURAL MUNICIPALITY	1	1	0	0	0	
51002 GHORAH SUB-METROPOLITIAN CITY	19	5	4	7	3	
51003 TULSIPUR SUB-METROPOLITIAN CITY	5	0	0	1	4	
51004 SHANTINAGAR RURAL MUNICIPALITY	3	1	1	0	1	
51005 BABAI RURAL MUNICIPALITY	0	0	0	0	0	
51006 DANGISHARAN RURAL MUNICIPALITY	3	2	1	0	0	
51007 LAMAHI MUNICIPALITY	6	0	0	2	4	
51008 RAPTI RURAL MUNICIPALITY	8	1	0	5	2	
51009 GADHAWA RURAL MUNICIPALITY	18	1	0	5	12	
51010 RAJPUR RURAL MUNICIPALITY	2	0	0	1	1	
Banke District	30	5	4	14	7	
51101 RAPTI SONARI RURAL MUNICIPALITY	1	0	1	0	0	
51102 KOHALPUR MUNICIPALITY	10	2	0	4	4	
51103 BAIJANATH RURAL MUNICIPALITY	0	0	0	0	0	
51104 KHAJURA RURAL MUNICIPALITY	2	0	1	1	0	
51105 JANAKI RURAL MUNICIPALITY	0	0	0	0	0	
51106 NEPALGANJ SUB-METROPOLITIAN CITY	17	3	2	9	3	
51107 DUDUWA RURAL MUNICIPALITY	0	0	0	0	0	
51108 NARAINAPUR RURAL MUNICIPALITY	0	0	0	0	0	
Bardiya District	67	12	15	27	13	
51201 BANSGADHI MUNICIPALITY	5	0	0	4	1	
51202 BARBARDIYA MUNICIPALITY	10	2	1	6	1	
51203 THAKURBABA MUNICIPALITY	16	2	8	4	2	
51204 GERUWA RURAL MUNICIPALITY	1	0	1	0	0	
51205 RAJAPUR MUNICIPALITY	7	2	1	2	2	
51206 MADHUWAN MUNICIPALITY	15	4	3	6	2	
51207 GULARIYA MUNICIPALITY	12	2	1	4	5	
51208 BADHAIYATAL RURAL MUNICIPALITY	1	0	0	1	0	

1) NSIC stands for Nepal Standard Industrial Classification.

Table 1-1 Number of Establishments by Section of Industrial Classification, Size of Persons Engaged and Local Level.

District and Local Level	Section of NSIC ¹⁾				
	G				
	Wholesale and retail trade				
	Size of Persons Engaged				
	Total	1 person	2 person	3 to 9 persons	10 persons or more
Lumbini Province					
Total	83,672	36,565	34,435	12,184	488
Sub-Metropolitan City	15,764	5,016	6,887	3,656	205
Municipality	37,466	17,018	14,917	5,307	224
Rural Municipality	30,442	14,531	12,631	3,221	59
501 Rukum East					
Total	621	260	314	47	0
Rural Municipality	621	260	314	47	0
502 Rolpa					
Total	2,545	1,582	831	130	2
Municipality	546	330	175	39	2
Rural Municipality	1,999	1,252	656	91	0
503 Pyuthan					
Total	2,801	1,009	1,249	527	16
Municipality	1,035	422	431	174	8
Rural Municipality	1,766	587	818	353	8
504 Gulmi					
Total	4,031	1,678	1,980	371	2
Municipality	1,239	486	622	129	2
Rural Municipality	2,792	1,192	1,358	242	0
505 Arghakhanchi					
Total	3,096	1,868	1,060	161	7
Municipality	2,036	1,132	760	137	7
Rural Municipality	1,060	736	300	24	0

1) NSIC stands for Nepal Standard Industrial Classification.

Table 1-1 Number of Establishments by Section of Industrial Classification, Size of Persons Engaged and Local Level.

District and Local Level	Section of NSIC ¹⁾				
	G				
	Wholesale and retail trade				
	Size of Persons Engaged				
	Total	1 person	2 person	3 to 9 persons	10 persons or more
506 Palpa					
Total	4,422	1,531	2,266	614	11
Municipality	2,068	642	1,063	354	9
Rural Municipality	2,354	889	1,203	260	2
507 Nawalparasi West					
Total	6,701	3,110	2,782	782	27
Municipality	4,263	1,888	1,770	583	22
Rural Municipality	2,438	1,222	1,012	199	5
508 Rupandehi					
Total	23,230	8,914	9,637	4,453	226
Sub-Metropolitan City	6,229	1,760	2,729	1,635	105
Municipality	9,613	3,679	4,081	1,764	89
Rural Municipality	7,388	3,475	2,827	1,054	32
509 Kapilbastu					
Total	8,014	4,554	2,615	817	28
Municipality	6,270	3,336	2,187	719	28
Rural Municipality	1,744	1,218	428	98	0
510 Dang					
Total	8,639	2,816	4,197	1,584	42
Sub-Metropolitan City	5,452	1,616	2,628	1,171	37
Municipality	704	183	342	175	4
Rural Municipality	2,483	1,017	1,227	238	1
511 Banke					
Total	11,192	4,971	4,448	1,682	91
Sub-Metropolitan City	4,083	1,640	1,530	850	63
Municipality	2,796	1,388	1,009	379	20
Rural Municipality	4,313	1,943	1,909	453	8
512 Bardiya					
Total	8,380	4,272	3,056	1,016	36
Municipality	6,896	3,532	2,477	854	33
Rural Municipality	1,484	740	579	162	3

1) NSIC stands for Nepal Standard Industrial Classification.

Table 1-1 Number of Establishments by Section of Industrial Classification, Size of Persons Engaged and Local Level.

District and Local Level	Section of NSIC ¹⁾				
	G				
	Wholesale and retail trade				
	Size of Persons Engaged				
	Total	1 person	2 person	3 to 9 persons	10 persons or more
Rukum East District	621	260	314	47	0
50101 PUTHA UTTANGANGA RURAL MUNICIPALITY	157	76	78	3	0
50102 SISNE RURAL MUNICIPALITY	301	117	155	29	0
50103 BHOOME RURAL MUNICIPALITY	163	67	81	15	0
Rolpa District	2,545	1,582	831	130	2
50201 SUNCHHAHARI RURAL MUNICIPALITY	116	20	56	40	0
50202 THAWANG RURAL MUNICIPALITY	133	73	55	5	0
50203 PARIWARTAN RURAL MUNICIPALITY	244	155	86	3	0
50204 GANGADEV RURAL MUNICIPALITY	254	189	59	6	0
50205 MADI RURAL MUNICIPALITY	189	149	35	5	0
50206 TRIBENI RURAL MUNICIPALITY	191	69	115	7	0
50207 ROLPA MUNICIPALITY	546	330	175	39	2
50208 RUNTIGADHI RURAL MUNICIPALITY	273	196	67	10	0
50209 SUNIL SMRITI RURAL MUNICIPALITY	437	239	183	15	0
50210 LUNGRI RURAL MUNICIPALITY	162	162	0	0	0
Pyuthan District	2,801	1,009	1,249	527	16
50301 GAUMUKHI RURAL MUNICIPALITY	210	82	110	18	0
50302 NAUBAHINI RURAL MUNICIPALITY	371	168	184	19	0
50303 JHIMARUK RURAL MUNICIPALITY	275	67	133	74	1
50304 PYUTHAN MUNICIPALITY	608	202	274	125	7
50305 SWORGADWARI MUNICIPALITY	427	220	157	49	1
50306 MANDAVI RURAL MUNICIPALITY	211	81	107	22	1
50307 MALLARANI RURAL MUNICIPALITY	193	59	72	59	3
50308 AAIRAWATI RURAL MUNICIPALITY	258	24	84	147	3
50309 SARUMARANI RURAL MUNICIPALITY	248	106	128	14	0
Gulmi District	4,031	1,678	1,980	371	2
50401 KALI GANDAKI RURAL MUNICIPALITY	197	99	81	17	0
50402 SATYAWOTI RURAL MUNICIPALITY	305	174	112	19	0
50403 CHANDRAKOT RURAL MUNICIPALITY	335	96	177	62	0
50404 MUSIKOT MUNICIPALITY	376	134	208	34	0
50405 ISMA RURAL MUNICIPALITY	272	128	130	14	0
50406 MALIKA RURAL MUNICIPALITY	298	114	154	30	0
50407 MADANE RURAL MUNICIPALITY	254	140	103	11	0
50408 DHURKOT RURAL MUNICIPALITY	241	130	99	12	0
50409 RESUNGA MUNICIPALITY	863	352	414	95	2
50410 GULMI DURBAR RURAL MUNICIPALITY	301	124	158	19	0
50411 CHHATRAKOT RURAL MUNICIPALITY	273	118	141	14	0
50412 RURU RURAL MUNICIPALITY	316	69	203	44	0
Arghakhanchi District	3,096	1,868	1,060	161	7
50501 CHHATRADEV RURAL MUNICIPALITY	360	237	118	5	0
50502 MALARANI RURAL MUNICIPALITY	380	270	96	14	0
50503 BHUMIKASTHAN MUNICIPALITY	397	236	154	7	0
50504 SANDHIKHARKA MUNICIPALITY	1,198	636	457	98	7
50505 PANINI RURAL MUNICIPALITY	320	229	86	5	0
50506 SHITAGANGA MUNICIPALITY	441	260	149	32	0
Palpa District	4,422	1,531	2,266	614	11
50601 RAMPUR MUNICIPALITY	770	259	378	130	3
50602 PURBAKHOLA RURAL MUNICIPALITY	279	114	139	26	0
50603 RAMBHA RURAL MUNICIPALITY	356	178	152	26	0
50604 BAGANASKALI RURAL MUNICIPALITY	294	77	191	26	0
50605 TANSEN MUNICIPALITY	1,298	383	685	224	6
50606 RIBDIKOT RURAL MUNICIPALITY	303	77	161	65	0
50607 RAINADEVI CHHAHARA RURAL MUNICIPALITY	300	153	128	19	0
50608 TINAU RURAL MUNICIPALITY	224	105	74	45	0
50609 MATHAGADHI RURAL MUNICIPALITY	316	127	156	31	2
50610 NISDI RURAL MUNICIPALITY	282	58	202	22	0
Nawalparasi West District	6,701	3,110	2,782	782	27
50701 BARDAGHAT MUNICIPALITY	1,349	564	581	197	7
50702 SUNAWAL MUNICIPALITY	1,436	575	644	212	5
50703 RAMGRAM MUNICIPALITY	1,478	749	545	174	10
50704 PALHINANDAN RURAL MUNICIPALITY	444	231	152	60	1
50705 SARAWAL RURAL MUNICIPALITY	480	130	306	44	0
50706 PRATAPAPUR RURAL MUNICIPALITY	916	513	329	70	4
50707 SUSTA RURAL MUNICIPALITY	598	348	225	25	0

1) NSIC stands for Nepal Standard Industrial Classification.

Table 1-1 Number of Establishments by Section of Industrial Classification, Size of Persons Engaged and Local Level.

District and Local Level	Section of NSIC ¹⁾					
	G					
	Wholesale and retail trade					
	Size of Persons Engaged					
	Total	1 person	2 person	3 to 9 persons	10 persons or more	
Rupandehi District	23,230	8,914	9,637	4,453		226
50801 DEVDAHA MUNICIPALITY	1,342	308	704	327		3
50802 BUTWAL SUB-METROPOLITIAN CITY	6,229	1,760	2,729	1,635		105
50803 SAINAMAINA MUNICIPALITY	1,503	625	668	209		1
50804 KANCHAN RURAL MUNICIPALITY	694	294	271	129		0
50805 GAIDAHAWA RURAL MUNICIPALITY	719	332	297	89		1
50806 SUDDHODHAN RURAL MUNICIPALITY	825	339	325	161		0
50807 SIYARI RURAL MUNICIPALITY	641	194	317	128		2
50808 TILOTTAMA MUNICIPALITY	3,072	1,166	1,415	468		23
50809 OM SATIYA RURAL MUNICIPALITY	904	349	384	162		9
50810 ROHINI RURAL MUNICIPALITY	692	212	362	114		4
50811 SIDDHARTHANAGAR MUNICIPALITY	2,421	789	933	639		60
50812 MAYADEVI RURAL MUNICIPALITY	1,081	586	338	144		13
50813 LUMBINI SANSKRITIK MUNICIPALITY	1,275	791	361	121		2
50814 KOTAHIMAI RURAL MUNICIPALITY	596	338	209	49		0
50815 SAMMARIMAI RURAL MUNICIPALITY	727	529	170	25		3
50816 MARCHAWARI RURAL MUNICIPALITY	509	302	154	53		0
Kapilbastu District	8,014	4,554	2,615	817		28
50901 BANGANGA MUNICIPALITY	1,374	572	537	256		9
50902 BUDDHABHUMI MUNICIPALITY	969	601	320	46		2
50903 SHIVARAJ MUNICIPALITY	1,286	661	453	160		12
50904 BIJAYANAGAR RURAL MUNICIPALITY	325	296	25	4		0
50905 KRISHNANAGAR MUNICIPALITY	889	505	291	92		1
50906 MAHARAJGANJ MUNICIPALITY	564	315	205	44		0
50907 KAPILBASTU MUNICIPALITY	1,188	682	381	121		4
50908 YASODHARA RURAL MUNICIPALITY	300	132	156	12		0
50909 MAYADEVI RURAL MUNICIPALITY	705	422	210	73		0
50910 SHUDDHODHAN RURAL MUNICIPALITY	414	368	37	9		0
Dang District	8,639	2,816	4,197	1,584		42
51001 BANGALACHULI RURAL MUNICIPALITY	212	53	133	26		0
51002 GHORAH SUB-METROPOLITIAN CITY	3,116	932	1,504	652		28
51003 TULSIPUR SUB-METROPOLITIAN CITY	2,336	684	1,124	519		9
51004 SHANTINAGAR RURAL MUNICIPALITY	306	138	143	25		0
51005 BABAI RURAL MUNICIPALITY	309	125	148	36		0
51006 DANGISHARAN RURAL MUNICIPALITY	231	108	100	23		0
51007 LAMAHI MUNICIPALITY	704	183	342	175		4
51008 RAPTI RURAL MUNICIPALITY	723	299	347	76		1
51009 GADHAWA RURAL MUNICIPALITY	521	237	242	42		0
51010 RAJPUR RURAL MUNICIPALITY	181	57	114	10		0
Banke District	11,192	4,971	4,448	1,682		91
51101 RAPTI SONARI RURAL MUNICIPALITY	799	355	396	47		1
51102 KOHALPUR MUNICIPALITY	2,796	1,388	1,009	379		20
51103 BAIJANATH RURAL MUNICIPALITY	981	458	405	117		1
51104 KHAJURA RURAL MUNICIPALITY	1,002	525	403	74		0
51105 JANAKI RURAL MUNICIPALITY	548	210	241	91		6
51106 NEPALGANJ SUB-METROPOLITIAN CITY	4,083	1,640	1,530	850		63
51107 DUDUWA RURAL MUNICIPALITY	557	200	299	58		0
51108 NARAINAPUR RURAL MUNICIPALITY	426	195	165	66		0
Bardiya District	8,380	4,272	3,056	1,016		36
51201 BANSGADHI MUNICIPALITY	1,103	533	427	136		7
51202 BARBARDIYA MUNICIPALITY	1,160	672	382	106		0
51203 THAKURBABA MUNICIPALITY	829	433	289	106		1
51204 GERUWA RURAL MUNICIPALITY	521	291	183	46		1
51205 RAJAPUR MUNICIPALITY	1,027	366	431	213		17
51206 MADHUWAN MUNICIPALITY	1,216	681	412	123		0
51207 GULARIYA MUNICIPALITY	1,561	847	536	170		8
51208 BADHAIYATAL RURAL MUNICIPALITY	963	449	396	116		2

1) NSIC stands for Nepal Standard Industrial Classification.

Table 1-1 Number of Establishments by Section of Industrial Classification, Size of Persons Engaged and Local Level.

District and Local Level	Section of NSIC ¹⁾				
	H+J				
	Transportation and storage, Information and communication				
	Size of Persons Engaged				
	Total	1 person	2 person	3 to 9 persons	10 persons or more
Lumbini Province					
Total	778	74	155	427	122
Sub-Metropolitan City	173	9	43	76	45
Municipality	362	42	70	186	64
Rural Municipality	243	23	42	165	13
501 Rukum East					
Total	9	1	3	5	0
Rural Municipality	9	1	3	5	0
502 Rolpa					
Total	37	4	3	27	3
Municipality	10	3	0	5	2
Rural Municipality	27	1	3	22	1
503 Pyuthan					
Total	46	1	8	35	2
Municipality	16	0	3	13	0
Rural Municipality	30	1	5	22	2
504 Gulmi					
Total	80	9	24	42	5
Municipality	24	2	7	12	3
Rural Municipality	56	7	17	30	2
505 Arghakhanchi					
Total	51	5	11	33	2
Municipality	35	5	9	19	2
Rural Municipality	16	0	2	14	0

1) NSIC stands for Nepal Standard Industrial Classification.

Table 1-1 Number of Establishments by Section of Industrial Classification, Size of Persons Engaged and Local Level.

District and Local Level	Section of NSIC ¹⁾				
	H+J				
	Transportation and storage, Information and communication				
	Size of Persons Engaged				
	Total	1 person	2 person	3 to 9 persons	10 persons or more
506 Palpa					
Total	37	1	6	18	12
Municipality	25	1	4	9	11
Rural Municipality	12	0	2	9	1
507 Nawalparasi West					
Total	46	5	9	20	12
Municipality	39	3	7	17	12
Rural Municipality	7	2	2	3	0
508 Rupandehi					
Total	165	13	36	84	32
Sub-Metropolitan City	64	2	19	31	12
Municipality	66	7	14	28	17
Rural Municipality	35	4	3	25	3
509 Kapilbastu					
Total	67	10	14	39	4
Municipality	65	10	13	38	4
Rural Municipality	2	0	1	1	0
510 Dang					
Total	65	4	17	30	14
Sub-Metropolitan City	40	2	14	15	9
Municipality	13	1	2	6	4
Rural Municipality	12	1	1	9	1
511 Banke					
Total	116	11	15	58	32
Sub-Metropolitan City	69	5	10	30	24
Municipality	20	3	2	9	6
Rural Municipality	27	3	3	19	2
512 Bardiya					
Total	59	10	9	36	4
Municipality	49	7	9	30	3
Rural Municipality	10	3	0	6	1

1) NSIC stands for Nepal Standard Industrial Classification.

Table 1-1 Number of Establishments by Section of Industrial Classification, Size of Persons Engaged and Local Level.

District and Local Level	Section of NSIC ¹⁾				
	H+J				
	Transportation and storage, Information and communication				
	Size of Persons Engaged				
	Total	1 person	2 person	3 to 9 persons	10 persons or more
Rukum East District	9	1	3	5	0
50101 PUTHA UTTANGANGA RURAL MUNICIPALITY	2	1	0	1	0
50102 SISNE RURAL MUNICIPALITY	3	0	2	1	0
50103 BHOOME RURAL MUNICIPALITY	4	0	1	3	0
Rolpa District	37	4	3	27	3
50201 SUNCHHAHARI RURAL MUNICIPALITY	1	0	0	1	0
50202 THAWANG RURAL MUNICIPALITY	2	0	2	0	0
50203 PARIWARTAN RURAL MUNICIPALITY	2	0	0	2	0
50204 GANGADEV RURAL MUNICIPALITY	4	0	0	4	0
50205 MADI RURAL MUNICIPALITY	4	0	0	4	0
50206 TRIBENI RURAL MUNICIPALITY	1	1	0	0	0
50207 ROLPA MUNICIPALITY	10	3	0	5	2
50208 RUNTIGADHI RURAL MUNICIPALITY	7	0	0	6	1
50209 SUNIL SMRITI RURAL MUNICIPALITY	4	0	1	3	0
50210 LUNGRI RURAL MUNICIPALITY	2	0	0	2	0
Pyuthan District	46	1	8	35	2
50301 GAUMUKHI RURAL MUNICIPALITY	6	0	2	4	0
50302 NAUBAHINI RURAL MUNICIPALITY	3	0	1	2	0
50303 JHIMARUK RURAL MUNICIPALITY	3	1	0	2	0
50304 PYUTHAN MUNICIPALITY	11	0	2	9	0
50305 SWORGADWARI MUNICIPALITY	5	0	1	4	0
50306 MANDAVI RURAL MUNICIPALITY	5	0	0	5	0
50307 MALLARANI RURAL MUNICIPALITY	7	0	0	5	2
50308 AAIRAWATI RURAL MUNICIPALITY	3	0	0	3	0
50309 SARUMARANI RURAL MUNICIPALITY	3	0	2	1	0
Gulmi District	80	9	24	42	5
50401 KALI GANDAKI RURAL MUNICIPALITY	6	0	3	3	0
50402 SATYAWOTI RURAL MUNICIPALITY	4	3	1	0	0
50403 CHANDRAKOT RURAL MUNICIPALITY	6	2	1	3	0
50404 MUSIKOT MUNICIPALITY	9	1	3	5	0
50405 ISMA RURAL MUNICIPALITY	5	0	2	3	0
50406 MALIKA RURAL MUNICIPALITY	6	0	1	5	0
50407 MADANE RURAL MUNICIPALITY	1	0	0	1	0
50408 DHURKOT RURAL MUNICIPALITY	3	0	2	0	1
50409 RESUNGA MUNICIPALITY	15	1	4	7	3
50410 GULMI DURBAR RURAL MUNICIPALITY	8	1	4	3	0
50411 CHHATRAKOT RURAL MUNICIPALITY	7	0	1	5	1
50412 RURU RURAL MUNICIPALITY	10	1	2	7	0
Arghakhanchi District	51	5	11	33	2
50501 CHHATRADEV RURAL MUNICIPALITY	7	0	1	6	0
50502 MALARANI RURAL MUNICIPALITY	5	0	1	4	0
50503 BHUMIKASTHAN MUNICIPALITY	8	1	2	5	0
50504 SANDHIKHARKA MUNICIPALITY	20	3	6	9	2
50505 PANINI RURAL MUNICIPALITY	4	0	0	4	0
50506 SHITAGANGA MUNICIPALITY	7	1	1	5	0
Palpa District	37	1	6	18	12
50601 RAMPUR MUNICIPALITY	9	1	2	4	2
50602 PURBAKHOLA RURAL MUNICIPALITY	1	0	0	1	0
50603 RAMBHA RURAL MUNICIPALITY	2	0	0	2	0
50604 BAGANASKALI RURAL MUNICIPALITY	3	0	2	1	0
50605 TANSEN MUNICIPALITY	16	0	2	5	9
50606 RIBDIKOT RURAL MUNICIPALITY	2	0	0	2	0
50607 RAINADEVI CHHAHARA RURAL MUNICIPALITY	1	0	0	1	0
50608 TINAU RURAL MUNICIPALITY	1	0	0	1	0
50609 MATHAGADHI RURAL MUNICIPALITY	1	0	0	1	0
50610 NISDI RURAL MUNICIPALITY	1	0	0	0	1
Nawalparasi West District	46	5	9	20	12
50701 BARDAGHAT MUNICIPALITY	10	1	3	3	3
50702 SUNAWAL MUNICIPALITY	20	2	4	8	6
50703 RAMGRAM MUNICIPALITY	9	0	0	6	3
50704 PALHINANDAN RURAL MUNICIPALITY	1	0	1	0	0
50705 SARAWAL RURAL MUNICIPALITY	1	1	0	0	0
50706 PRATAPAPUR RURAL MUNICIPALITY	3	1	1	1	0
50707 SUSTA RURAL MUNICIPALITY	2	0	0	2	0

1) NSIC stands for Nepal Standard Industrial Classification.

Table 1-1 Number of Establishments by Section of Industrial Classification, Size of Persons Engaged and Local Level.

District and Local Level	Section of NSIC ¹⁾					
	H+J					
	Transportation and storage, Information and communication					
	Size of Persons Engaged					
	Total	1 person	2 person	3 to 9 persons	10 persons or more	
Rupandehi District	165	13	36	84	32	
50801 DEVDAHA MUNICIPALITY	4	0	0	2	2	
50802 BUTWAL SUB-METROPOLITIAN CITY	64	2	19	31	12	
50803 SAINAMAINA MUNICIPALITY	4	1	0	1	2	
50804 KANCHAN RURAL MUNICIPALITY	3	1	0	2	0	
50805 GAIDAHAWA RURAL MUNICIPALITY	2	1	0	1	0	
50806 SUDDHODHAN RURAL MUNICIPALITY	3	0	0	3	0	
50807 SIYARI RURAL MUNICIPALITY	2	0	0	2	0	
50808 TILOTTAMA MUNICIPALITY	15	3	2	5	5	
50809 OM SATIYA RURAL MUNICIPALITY	13	2	2	8	1	
50810 ROHINI RURAL MUNICIPALITY	3	0	0	3	0	
50811 SIDDHARTHANAGAR MUNICIPALITY	39	3	11	17	8	
50812 MAYADEVI RURAL MUNICIPALITY	3	0	0	1	2	
50813 LUMBINI SANSKRITIK MUNICIPALITY	4	0	1	3	0	
50814 KOTAHIMAI RURAL MUNICIPALITY	2	0	1	1	0	
50815 SAMMARIMAI RURAL MUNICIPALITY	3	0	0	3	0	
50816 MARCHAWARI RURAL MUNICIPALITY	1	0	0	1	0	
Kapilbastu District	67	10	14	39	4	
50901 BANGANGA MUNICIPALITY	8	0	1	6	1	
50902 BUDDHABHUMI MUNICIPALITY	16	4	5	6	1	
50903 SHIVARAJ MUNICIPALITY	25	5	6	14	0	
50904 BIJAYANAGAR RURAL MUNICIPALITY	0	0	0	0	0	
50905 KRISHNANAGAR MUNICIPALITY	8	1	1	6	0	
50906 MAHARAJGANJ MUNICIPALITY	1	0	0	1	0	
50907 KAPILBASTU MUNICIPALITY	7	0	0	5	2	
50908 YASODHARA RURAL MUNICIPALITY	0	0	0	0	0	
50909 MAYADEVI RURAL MUNICIPALITY	1	0	0	1	0	
50910 SHUDDHODHAN RURAL MUNICIPALITY	1	0	1	0	0	
Dang District	65	4	17	30	14	
51001 BANGALACHULI RURAL MUNICIPALITY	1	0	1	0	0	
51002 GHORAH SUB-METROPOLITIAN CITY	31	1	10	14	6	
51003 TULSIPUR SUB-METROPOLITIAN CITY	9	1	4	1	3	
51004 SHANTINAGAR RURAL MUNICIPALITY	1	0	0	1	0	
51005 BABAI RURAL MUNICIPALITY	1	0	0	1	0	
51006 DANGISHARAN RURAL MUNICIPALITY	2	0	0	2	0	
51007 LAMAHI MUNICIPALITY	13	1	2	6	4	
51008 RAPTI RURAL MUNICIPALITY	3	1	0	2	0	
51009 GADHAWA RURAL MUNICIPALITY	3	0	0	2	1	
51010 RAJPUR RURAL MUNICIPALITY	1	0	0	1	0	
Banke District	116	11	15	58	32	
51101 RAPTI SONARI RURAL MUNICIPALITY	3	0	0	3	0	
51102 KOHALPUR MUNICIPALITY	20	3	2	9	6	
51103 BAIJANATH RURAL MUNICIPALITY	3	1	0	2	0	
51104 KHAJURA RURAL MUNICIPALITY	7	1	0	5	1	
51105 JANAKI RURAL MUNICIPALITY	5	1	1	2	1	
51106 NEPALGANJ SUB-METROPOLITIAN CITY	69	5	10	30	24	
51107 DUDUWA RURAL MUNICIPALITY	3	0	2	1	0	
51108 NARAINAPUR RURAL MUNICIPALITY	6	0	0	6	0	
Bardiya District	59	10	9	36	4	
51201 BANSGADHI MUNICIPALITY	6	1	0	4	1	
51202 BARBARDIYA MUNICIPALITY	6	1	1	4	0	
51203 THAKURBABA MUNICIPALITY	7	0	1	6	0	
51204 GERUWA RURAL MUNICIPALITY	4	2	0	2	0	
51205 RAJAPUR MUNICIPALITY	12	3	3	6	0	
51206 MADHUWAN MUNICIPALITY	9	2	3	4	0	
51207 GULARIYA MUNICIPALITY	9	0	1	6	2	
51208 BADHAIYATAL RURAL MUNICIPALITY	6	1	0	4	1	

1) NSIC stands for Nepal Standard Industrial Classification.

Table 1-1 Number of Establishments by Section of Industrial Classification, Size of Persons Engaged and Local Level.

District and Local Level	Section of NSIC ¹⁾				
	I				
	Accommodation and food service				
	Size of Persons Engaged				
	Total	1 person	2 person	3 to 9 persons	10 persons or more
Lumbini Province					
Total	18,715	4,752	9,330	4,388	245
Sub-Metropolitan City	3,735	647	1,831	1,141	116
Municipality	8,800	2,184	4,367	2,132	117
Rural Municipality	6,180	1,921	3,132	1,115	12
501 Rukum East					
Total	109	37	57	15	0
Rural Municipality	109	37	57	15	0
502 Rolpa					
Total	736	303	350	81	2
Municipality	208	81	93	33	1
Rural Municipality	528	222	257	48	1
503 Pyuthan					
Total	626	136	326	161	3
Municipality	258	53	131	72	2
Rural Municipality	368	83	195	89	1
504 Gulmi					
Total	1,115	291	614	208	2
Municipality	372	74	208	88	2
Rural Municipality	743	217	406	120	0
505 Arghakhanchi					
Total	826	353	373	100	0
Municipality	585	215	285	85	0
Rural Municipality	241	138	88	15	0

1) NSIC stands for Nepal Standard Industrial Classification.

Table 1-1 Number of Establishments by Section of Industrial Classification, Size of Persons Engaged and Local Level.

District and Local Level	Section of NSIC ¹⁾				
	I				
	Accommodation and food service				
	Size of Persons Engaged				
	Total	1 person	2 person	3 to 9 persons	10 persons or more
506 Palpa					
Total	1,306	218	730	338	20
Municipality	633	71	340	206	16
Rural Municipality	673	147	390	132	4
507 Nawalparasi West					
Total	1,424	401	727	287	9
Municipality	982	269	499	205	9
Rural Municipality	442	132	228	82	0
508 Rupandehi					
Total	5,277	1,144	2,563	1,441	129
Sub-Metropolitan City	1,512	215	704	530	63
Municipality	2,270	460	1,134	612	64
Rural Municipality	1,495	469	725	299	2
509 Kapilbastu					
Total	1,743	628	728	382	5
Municipality	1,428	472	630	321	5
Rural Municipality	315	156	98	61	0
510 Dang					
Total	1,852	296	1,079	454	23
Sub-Metropolitan City	1,196	168	694	314	20
Municipality	223	42	113	66	2
Rural Municipality	433	86	272	74	1
511 Banke					
Total	2,380	651	1,098	587	44
Sub-Metropolitan City	1,027	264	433	297	33
Municipality	738	205	362	163	8
Rural Municipality	615	182	303	127	3
512 Bardiya					
Total	1,321	294	685	334	8
Municipality	1,103	242	572	281	8
Rural Municipality	218	52	113	53	0

1) NSIC stands for Nepal Standard Industrial Classification.

Table 1-1 Number of Establishments by Section of Industrial Classification, Size of Persons Engaged and Local Level.

District and Local Level	Section of NSIC ¹⁾				
	I				
	Accommodation and food service				
	Size of Persons Engaged				
	Total	1 person	2 person	3 to 9 persons	10 persons or more
Rukum East District	109	37	57	15	0
50101 PUTHA UTTANGANGA RURAL MUNICIPALITY	28	18	9	1	0
50102 SISNE RURAL MUNICIPALITY	51	12	30	9	0
50103 BHOOME RURAL MUNICIPALITY	30	7	18	5	0
Rolpa District	736	303	350	81	2
50201 SUNCHHAHARI RURAL MUNICIPALITY	24	2	14	8	0
50202 THAWANG RURAL MUNICIPALITY	23	12	10	1	0
50203 PARIWARTAN RURAL MUNICIPALITY	66	25	38	3	0
50204 GANGADEV RURAL MUNICIPALITY	56	42	14	0	0
50205 MADI RURAL MUNICIPALITY	84	42	32	10	0
50206 TRIBENI RURAL MUNICIPALITY	57	13	37	7	0
50207 ROLPA MUNICIPALITY	208	81	93	33	1
50208 RUNTIGADHI RURAL MUNICIPALITY	75	30	36	9	0
50209 SUNIL SMRITI RURAL MUNICIPALITY	131	44	76	10	1
50210 LUNGRI RURAL MUNICIPALITY	12	12	0	0	0
Pyuthan District	626	136	326	161	3
50301 GAUMUKHI RURAL MUNICIPALITY	40	15	22	2	1
50302 NAUBAHINI RURAL MUNICIPALITY	52	16	31	5	0
50303 JHIMARUK RURAL MUNICIPALITY	47	16	20	11	0
50304 PYUTHAN MUNICIPALITY	173	30	83	58	2
50305 SWORGADWARI MUNICIPALITY	85	23	48	14	0
50306 MANDAVI RURAL MUNICIPALITY	62	8	37	17	0
50307 MALLARANI RURAL MUNICIPALITY	50	4	27	19	0
50308 AAIRAWATI RURAL MUNICIPALITY	47	1	17	29	0
50309 SARUMARANI RURAL MUNICIPALITY	70	23	41	6	0
Gulmi District	1,115	291	614	208	2
50401 KALI GANDAKI RURAL MUNICIPALITY	40	6	20	14	0
50402 SATYAWOTI RURAL MUNICIPALITY	103	49	38	16	0
50403 CHANDRAKOT RURAL MUNICIPALITY	101	21	66	14	0
50404 MUSIKOT MUNICIPALITY	104	26	63	14	1
50405 ISMA RURAL MUNICIPALITY	54	11	32	11	0
50406 MALIKA RURAL MUNICIPALITY	53	14	33	6	0
50407 MADANE RURAL MUNICIPALITY	53	17	31	5	0
50408 DHURKOT RURAL MUNICIPALITY	43	15	21	7	0
50409 RESUNGA MUNICIPALITY	268	48	145	74	1
50410 GULMI DURBAR RURAL MUNICIPALITY	79	22	50	7	0
50411 CHHATRAKOT RURAL MUNICIPALITY	88	36	47	5	0
50412 RURU RURAL MUNICIPALITY	129	26	68	35	0
Arghakhanchi District	826	353	373	100	0
50501 CHHATRADEV RURAL MUNICIPALITY	75	35	34	6	0
50502 MALARANI RURAL MUNICIPALITY	70	44	24	2	0
50503 BHUMIKASTHAN MUNICIPALITY	86	47	36	3	0
50504 SANDHIKHARKA MUNICIPALITY	331	82	193	56	0
50505 PANINI RURAL MUNICIPALITY	96	59	30	7	0
50506 SHITAGANGA MUNICIPALITY	168	86	56	26	0
Palpa District	1,306	218	730	338	20
50601 RAMPUR MUNICIPALITY	185	28	111	46	0
50602 PURBAKHOLA RURAL MUNICIPALITY	79	20	49	10	0
50603 RAMBHA RURAL MUNICIPALITY	84	20	57	6	1
50604 BAGANASKALI RURAL MUNICIPALITY	102	18	67	17	0
50605 TANSEN MUNICIPALITY	448	43	229	160	16
50606 RIBDIKOT RURAL MUNICIPALITY	92	12	48	32	0
50607 RAINADEVI CHHAHARA RURAL MUNICIPALITY	71	29	33	9	0
50608 TINAU RURAL MUNICIPALITY	98	12	39	44	3
50609 MATHAGADHI RURAL MUNICIPALITY	65	22	37	6	0
50610 NISDI RURAL MUNICIPALITY	82	14	60	8	0
Nawalparasi West District	1,424	401	727	287	9
50701 BARDAGHAT MUNICIPALITY	297	63	152	81	1
50702 SUNAWAL MUNICIPALITY	369	83	211	69	6
50703 RAMGRAM MUNICIPALITY	316	123	136	55	2
50704 PALHINANDAN RURAL MUNICIPALITY	113	42	51	20	0
50705 SARAWAL RURAL MUNICIPALITY	109	22	71	16	0
50706 PRATAPAPUR RURAL MUNICIPALITY	131	47	50	34	0
50707 SUSTA RURAL MUNICIPALITY	89	21	56	12	0

1) NSIC stands for Nepal Standard Industrial Classification.

Table 1-1 Number of Establishments by Section of Industrial Classification, Size of Persons Engaged and Local Level.

District and Local Level	Section of NSIC ¹⁾					
	I					
	Accommodation and food service					
	Size of Persons Engaged					
	Total	1 person	2 person	3 to 9 persons	10 persons or more	
Rupandehi District	5,277	1,144	2,563	1,441		129
50801 DEVDAHA MUNICIPALITY	273	51	136	85		1
50802 BUTWAL SUB-METROPOLITIAN CITY	1,512	215	704	530		63
50803 SAINAMAINA MUNICIPALITY	320	55	193	70		2
50804 KANCHAN RURAL MUNICIPALITY	173	59	85	29		0
50805 GAIDAHAWA RURAL MUNICIPALITY	145	45	67	33		0
50806 SUDDHODHAN RURAL MUNICIPALITY	139	29	73	36		1
50807 SIYARI RURAL MUNICIPALITY	158	36	79	43		0
50808 TILOTTAMA MUNICIPALITY	611	131	339	126		15
50809 OM SATIYA RURAL MUNICIPALITY	188	44	93	50		1
50810 ROHINI RURAL MUNICIPALITY	131	24	71	36		0
50811 SIDDHARTHANAGAR MUNICIPALITY	792	156	373	229		34
50812 MAYADEVI RURAL MUNICIPALITY	222	63	124	35		0
50813 LUMBINI SANSKRITIK MUNICIPALITY	274	67	93	102		12
50814 KOTAHIMAI RURAL MUNICIPALITY	128	58	58	12		0
50815 SAMMARIMAI RURAL MUNICIPALITY	134	76	49	9		0
50816 MARCHAWARI RURAL MUNICIPALITY	77	35	26	16		0
Kapilbastu District	1,743	628	728	382		5
50901 BANGANGA MUNICIPALITY	320	74	151	94		1
50902 BUDDHABHUMI MUNICIPALITY	258	92	128	36		2
50903 SHIVARAJ MUNICIPALITY	300	106	124	69		1
50904 BIJAYANAGAR RURAL MUNICIPALITY	68	45	19	4		0
50905 KRISHNANAGAR MUNICIPALITY	219	77	87	55		0
50906 MAHARAJGANJ MUNICIPALITY	77	25	40	12		0
50907 KAPILBASTU MUNICIPALITY	254	98	100	55		1
50908 YASODHARA RURAL MUNICIPALITY	53	17	23	13		0
50909 MAYADEVI RURAL MUNICIPALITY	119	52	37	30		0
50910 SHUDDHODHAN RURAL MUNICIPALITY	75	42	19	14		0
Dang District	1,852	296	1,079	454		23
51001 BANGALACHULI RURAL MUNICIPALITY	48	8	33	7		0
51002 GHORAH SUB-METROPOLITIAN CITY	743	101	408	219		15
51003 TULSIPUR SUB-METROPOLITIAN CITY	453	67	286	95		5
51004 SHANTINAGAR RURAL MUNICIPALITY	42	14	24	4		0
51005 BABAI RURAL MUNICIPALITY	45	8	28	9		0
51006 DANGISHARAN RURAL MUNICIPALITY	24	10	13	1		0
51007 LAMAHI MUNICIPALITY	223	42	113	66		2
51008 RAPTI RURAL MUNICIPALITY	146	28	92	26		0
51009 GADHAWA RURAL MUNICIPALITY	107	15	64	27		1
51010 RAJPUR RURAL MUNICIPALITY	21	3	18	0		0
Banke District	2,380	651	1,098	587		44
51101 RAPTI SONARI RURAL MUNICIPALITY	145	33	60	51		1
51102 KOHALPUR MUNICIPALITY	738	205	362	163		8
51103 BAIJANATH RURAL MUNICIPALITY	156	49	82	25		0
51104 KHAJURA RURAL MUNICIPALITY	176	60	93	22		1
51105 JANAKI RURAL MUNICIPALITY	81	29	36	15		1
51106 NEPALGANJ SUB-METROPOLITIAN CITY	1,027	264	433	297		33
51107 DUDUWA RURAL MUNICIPALITY	34	7	20	7		0
51108 NARAINAPUR RURAL MUNICIPALITY	23	4	12	7		0
Bardiya District	1,321	294	685	334		8
51201 BANSGADHI MUNICIPALITY	190	38	87	63		2
51202 BARBARDIYA MUNICIPALITY	164	38	100	26		0
51203 THAKURBABA MUNICIPALITY	139	23	55	56		5
51204 GERUWA RURAL MUNICIPALITY	81	25	41	15		0
51205 RAJAPUR MUNICIPALITY	211	50	118	43		0
51206 MADHUWAN MUNICIPALITY	171	37	102	32		0
51207 GULARIYA MUNICIPALITY	228	56	110	61		1
51208 BADHAIYATAL RURAL MUNICIPALITY	137	27	72	38		0

1) NSIC stands for Nepal Standard Industrial Classification.

Table 1-1 Number of Establishments by Section of Industrial Classification, Size of Persons Engaged and Local Level.

District and Local Level	Section of NSIC ¹⁾				
	K				
	Financial and insurance				
	Size of Persons Engaged				
	Total	1 person	2 person	3 to 9 persons	10 persons or more
Lumbini Province					
Total	2,382	415	387	1,227	353
Sub-Metropolitan City	348	8	37	184	119
Municipality	1,216	147	206	682	181
Rural Municipality	818	260	144	361	53
501 Rukum East					
Total	10	2	1	7	0
Rural Municipality	10	2	1	7	0
502 Rolpa					
Total	71	13	12	39	7
Municipality	19	2	3	13	1
Rural Municipality	52	11	9	26	6
503 Pyuthan					
Total	122	10	18	56	38
Municipality	52	4	7	25	16
Rural Municipality	70	6	11	31	22
504 Gulmi					
Total	212	96	36	70	10
Municipality	68	14	15	30	9
Rural Municipality	144	82	21	40	1
505 Arghakhanchi					
Total	179	88	35	52	4
Municipality	97	45	16	32	4
Rural Municipality	82	43	19	20	0

1) NSIC stands for Nepal Standard Industrial Classification.

Table 1-1 Number of Establishments by Section of Industrial Classification, Size of Persons Engaged and Local Level.

District and Local Level	Section of NSIC ¹⁾				
	K				
	Financial and insurance				
	Size of Persons Engaged				
	Total	1 person	2 person	3 to 9 persons	10 persons or more
506 Palpa					
Total	192	49	27	101	15
Municipality	89	4	6	66	13
Rural Municipality	103	45	21	35	2
507 Nawalparasi West					
Total	172	20	27	93	32
Municipality	136	15	18	75	28
Rural Municipality	36	5	9	18	4
508 Rupandehi					
Total	590	58	98	322	112
Sub-Metropolitan City	156	2	21	84	49
Municipality	308	12	61	181	54
Rural Municipality	126	44	16	57	9
509 Kapilbastu					
Total	152	16	28	91	17
Municipality	137	15	22	84	16
Rural Municipality	15	1	6	7	1
510 Dang					
Total	211	12	24	146	29
Sub-Metropolitan City	86	3	8	55	20
Municipality	40	0	5	28	7
Rural Municipality	85	9	11	63	2
511 Banke					
Total	221	11	28	114	68
Sub-Metropolitan City	106	3	8	45	50
Municipality	57	2	7	33	15
Rural Municipality	58	6	13	36	3
512 Bardiya					
Total	250	40	53	136	21
Municipality	213	34	46	115	18
Rural Municipality	37	6	7	21	3

1) NSIC stands for Nepal Standard Industrial Classification.

Table 1-1 Number of Establishments by Section of Industrial Classification, Size of Persons Engaged and Local Level.

District and Local Level	Section of NSIC ¹⁾				
	K				
	Financial and insurance				
	Size of Persons Engaged				
	Total	1 person	2 person	3 to 9 persons	10 persons or more
Rukum East District	10	2	1	7	0
50101 PUTHA UTTANGANGA RURAL MUNICIPALITY	2	2	0	0	0
50102 SISNE RURAL MUNICIPALITY	7	0	1	6	0
50103 BHOOME RURAL MUNICIPALITY	1	0	0	1	0
Rolpa District	71	13	12	39	7
50201 SUNCHHAHARI RURAL MUNICIPALITY	1	0	0	0	1
50202 THAWANG RURAL MUNICIPALITY	5	1	1	3	0
50203 PARIWARTAN RURAL MUNICIPALITY	3	2	1	0	0
50204 GANGADEV RURAL MUNICIPALITY	1	0	1	0	0
50205 MADI RURAL MUNICIPALITY	7	0	3	4	0
50206 TRIBENI RURAL MUNICIPALITY	4	3	1	0	0
50207 ROLPA MUNICIPALITY	19	2	3	13	1
50208 RUNTIGADHI RURAL MUNICIPALITY	11	2	1	5	3
50209 SUNIL SMRITI RURAL MUNICIPALITY	20	3	1	14	2
50210 LUNGRI RURAL MUNICIPALITY	0	0	0	0	0
Pyuthan District	122	10	18	56	38
50301 GAUMUKHI RURAL MUNICIPALITY	5	0	1	0	4
50302 NAUBAHINI RURAL MUNICIPALITY	5	2	0	2	1
50303 JHIMARUK RURAL MUNICIPALITY	18	0	2	12	4
50304 PYUTHAN MUNICIPALITY	39	3	4	18	14
50305 SWORGADWARI MUNICIPALITY	13	1	3	7	2
50306 MANDAVI RURAL MUNICIPALITY	16	3	0	7	6
50307 MALLARANI RURAL MUNICIPALITY	13	0	3	4	6
50308 AAIRAWATI RURAL MUNICIPALITY	5	0	1	3	1
50309 SARUMARANI RURAL MUNICIPALITY	8	1	4	3	0
Gulmi District	212	96	36	70	10
50401 KALI GANDAKI RURAL MUNICIPALITY	6	1	2	3	0
50402 SATYAWOTI RURAL MUNICIPALITY	7	4	1	2	0
50403 CHANDRAKOT RURAL MUNICIPALITY	16	4	2	10	0
50404 MUSIKOT MUNICIPALITY	12	2	3	6	1
50405 ISMA RURAL MUNICIPALITY	5	2	3	0	0
50406 MALIKA RURAL MUNICIPALITY	12	9	1	2	0
50407 MADANE RURAL MUNICIPALITY	8	6	0	2	0
50408 DHURKOT RURAL MUNICIPALITY	15	9	2	4	0
50409 RESUNGA MUNICIPALITY	56	12	12	24	8
50410 GULMI DURBAR RURAL MUNICIPALITY	13	8	1	4	0
50411 CHHATRAKOT RURAL MUNICIPALITY	11	4	2	5	0
50412 RURU RURAL MUNICIPALITY	51	35	7	8	1
Arghakhanchi District	179	88	35	52	4
50501 CHHATRADEV RURAL MUNICIPALITY	26	12	8	6	0
50502 MALARANI RURAL MUNICIPALITY	34	15	9	10	0
50503 BHUMIKASTHAN MUNICIPALITY	20	17	2	1	0
50504 SANDHIKHARKA MUNICIPALITY	54	15	12	23	4
50505 PANINI RURAL MUNICIPALITY	22	16	2	4	0
50506 SHITAGANGA MUNICIPALITY	23	13	2	8	0
Palpa District	192	49	27	101	15
50601 RAMPUR MUNICIPALITY	32	3	1	23	5
50602 PURBAKHOLA RURAL MUNICIPALITY	7	1	6	0	0
50603 RAMBHA RURAL MUNICIPALITY	21	11	1	7	2
50604 BAGANASKALI RURAL MUNICIPALITY	13	1	4	8	0
50605 TANSEN MUNICIPALITY	57	1	5	43	8
50606 RIBDIKOT RURAL MUNICIPALITY	28	17	4	7	0
50607 RAINADEVI CHHAHARA RURAL MUNICIPALITY	8	4	0	4	0
50608 TINAU RURAL MUNICIPALITY	13	9	2	2	0
50609 MATHAGADHI RURAL MUNICIPALITY	10	2	1	7	0
50610 NISDI RURAL MUNICIPALITY	3	0	3	0	0
Nawalparasi West District	172	20	27	93	32
50701 BARDAGHAT MUNICIPALITY	53	5	4	30	14
50702 SUNAWAL MUNICIPALITY	50	5	9	30	6
50703 RAMGRAM MUNICIPALITY	33	5	5	15	8
50704 PALHINANDAN RURAL MUNICIPALITY	4	0	2	2	0
50705 SARAWAL RURAL MUNICIPALITY	3	0	1	2	0
50706 PRATAPAPUR RURAL MUNICIPALITY	16	4	3	7	2
50707 SUSTA RURAL MUNICIPALITY	13	1	3	7	2

1) NSIC stands for Nepal Standard Industrial Classification.

Table 1-1 Number of Establishments by Section of Industrial Classification, Size of Persons Engaged and Local Level.

District and Local Level	Section of NSIC ¹⁾					
	K					
	Financial and insurance					
	Size of Persons Engaged					
	Total	1 person	2 person	3 to 9 persons	10 persons or more	
Rupandehi District	590	58	98	322		112
50801 DEVDAHA MUNICIPALITY	33	0	7	22		4
50802 BUTWAL SUB-METROPOLITIAN CITY	156	2	21	84		49
50803 SAINAMAINA MUNICIPALITY	27	2	6	15		4
50804 KANCHAN RURAL MUNICIPALITY	10	1	2	4		3
50805 GAIDAHAWA RURAL MUNICIPALITY	37	30	0	6		1
50806 SUDDHODHAN RURAL MUNICIPALITY	23	4	5	14		0
50807 SIYARI RURAL MUNICIPALITY	20	3	2	15		0
50808 TILOTTAMA MUNICIPALITY	122	9	22	77		14
50809 OM SATIYA RURAL MUNICIPALITY	7	0	3	4		0
50810 ROHINI RURAL MUNICIPALITY	8	3	1	2		2
50811 SIDDHARTHANAGAR MUNICIPALITY	114	1	25	57		31
50812 MAYADEVI RURAL MUNICIPALITY	6	1	0	5		0
50813 LUMBINI SANSKRITIK MUNICIPALITY	12	0	1	10		1
50814 KOTAHIMAI RURAL MUNICIPALITY	8	0	1	4		3
50815 SAMMARIMAI RURAL MUNICIPALITY	6	2	2	2		0
50816 MARCHAWARI RURAL MUNICIPALITY	1	0	0	1		0
Kapilbastu District	152	16	28	91		17
50901 BANGANGA MUNICIPALITY	31	0	3	22		6
50902 BUDDHABHUMI MUNICIPALITY	30	4	6	16		4
50903 SHIVARAJ MUNICIPALITY	35	3	9	22		1
50904 BIJAYANAGAR RURAL MUNICIPALITY	1	0	0	1		0
50905 KRISHNANAGAR MUNICIPALITY	13	3	2	5		3
50906 MAHARAJGANJ MUNICIPALITY	5	3	0	2		0
50907 KAPILBASTU MUNICIPALITY	23	2	2	17		2
50908 YASODHARA RURAL MUNICIPALITY	6	0	5	1		0
50909 MAYADEVI RURAL MUNICIPALITY	6	1	1	3		1
50910 SHUDDHODHAN RURAL MUNICIPALITY	2	0	0	2		0
Dang District	211	12	24	146		29
51001 BANGALACHULI RURAL MUNICIPALITY	5	1	0	4		0
51002 GHORAH SUB-METROPOLITIAN CITY	59	3	6	35		15
51003 TULSIPUR SUB-METROPOLITIAN CITY	27	0	2	20		5
51004 SHANTINAGAR RURAL MUNICIPALITY	8	3	1	4		0
51005 BABAI RURAL MUNICIPALITY	12	0	1	11		0
51006 DANGISHARAN RURAL MUNICIPALITY	5	0	0	5		0
51007 LAMAHI MUNICIPALITY	40	0	5	28		7
51008 RAPTI RURAL MUNICIPALITY	26	3	4	18		1
51009 GADHAWA RURAL MUNICIPALITY	25	2	3	19		1
51010 RAJPUR RURAL MUNICIPALITY	4	0	2	2		0
Banke District	221	11	28	114		68
51101 RAPTI SONARI RURAL MUNICIPALITY	16	1	1	13		1
51102 KOHALPUR MUNICIPALITY	57	2	7	33		15
51103 BAIJANATH RURAL MUNICIPALITY	14	2	4	8		0
51104 KHAJURA RURAL MUNICIPALITY	21	2	7	10		2
51105 JANAKI RURAL MUNICIPALITY	2	0	1	1		0
51106 NEPALGANJ SUB-METROPOLITIAN CITY	106	3	8	45		50
51107 DUDUWA RURAL MUNICIPALITY	3	1	0	2		0
51108 NARAINAPUR RURAL MUNICIPALITY	2	0	0	2		0
Bardiya District	250	40	53	136		21
51201 BANSGADHI MUNICIPALITY	30	5	9	13		3
51202 BARBARDIYA MUNICIPALITY	40	7	7	26		0
51203 THAKURBABA MUNICIPALITY	35	5	8	18		4
51204 GERUWA RURAL MUNICIPALITY	10	1	2	7		0
51205 RAJAPUR MUNICIPALITY	42	14	1	24		3
51206 MADHUWAN MUNICIPALITY	33	2	13	17		1
51207 GULARIYA MUNICIPALITY	33	1	8	17		7
51208 BADHAIYATAL RURAL MUNICIPALITY	27	5	5	14		3

1) NSIC stands for Nepal Standard Industrial Classification.

Table 1-1 Number of Establishments by Section of Industrial Classification, Size of Persons Engaged and Local Level.

District and Local Level	Section of NSIC ¹⁾				
	P				
	Education				
	Size of Persons Engaged				
	Total	1 person	2 person	3 to 9 persons	10 persons or more
Lumbini Province					
Total	6,111	307	300	2,890	2,614
Sub-Metropolitan City	664	15	40	244	365
Municipality	2,342	124	139	1,051	1,028
Rural Municipality	3,105	168	121	1,595	1,221
501 Rukum East					
Total	117	2	3	82	30
Rural Municipality	117	2	3	82	30
502 Rolpa					
Total	430	10	14	280	126
Municipality	85	2	3	62	18
Rural Municipality	345	8	11	218	108
503 Pyuthan					
Total	443	34	24	240	145
Municipality	149	17	10	81	41
Rural Municipality	294	17	14	159	104
504 Gulmi					
Total	627	37	22	340	228
Municipality	140	12	7	63	58
Rural Municipality	487	25	15	277	170
505 Arghakhanchi					
Total	477	32	15	300	130
Municipality	295	24	9	186	76
Rural Municipality	182	8	6	114	54

1) NSIC stands for Nepal Standard Industrial Classification.

Table 1-1 Number of Establishments by Section of Industrial Classification, Size of Persons Engaged and Local Level.

District and Local Level	Section of NSIC ¹⁾				
	P				
	Education				
	Size of Persons Engaged				
	Total	1 person	2 person	3 to 9 persons	10 persons or more
506 Palpa					
Total	520	32	14	251	223
Municipality	150	4	7	65	74
Rural Municipality	370	28	7	186	149
507 Nawalparasi West					
Total	333	14	17	110	192
Municipality	192	7	15	58	112
Rural Municipality	141	7	2	52	80
508 Rupandehi					
Total	875	29	47	310	489
Sub-Metropolitan City	182	3	14	74	91
Municipality	347	16	18	103	210
Rural Municipality	346	10	15	133	188
509 Kapilbastu					
Total	571	24	34	315	198
Municipality	428	18	24	230	156
Rural Municipality	143	6	10	85	42
510 Dang					
Total	562	11	17	225	309
Sub-Metropolitan City	282	7	12	100	163
Municipality	52	1	2	14	35
Rural Municipality	228	3	3	111	111
511 Banke					
Total	692	57	60	262	313
Sub-Metropolitan City	200	5	14	70	111
Municipality	134	5	17	47	65
Rural Municipality	358	47	29	145	137
512 Bardiya					
Total	464	25	33	175	231
Municipality	370	18	27	142	183
Rural Municipality	94	7	6	33	48

1) NSIC stands for Nepal Standard Industrial Classification.

Table 1-1 Number of Establishments by Section of Industrial Classification, Size of Persons Engaged and Local Level.

District and Local Level	Section of NSIC ¹⁾				
	P				
	Education				
	Size of Persons Engaged				
	Total	1 person	2 person	3 to 9 persons	10 persons or more
Rukum East District	117	2	3	82	30
50101 PUTHA UTTANGANGA RURAL MUNICIPALITY	43	1	2	29	11
50102 SISNE RURAL MUNICIPALITY	37	1	0	25	11
50103 BHOOME RURAL MUNICIPALITY	37	0	1	28	8
Rolpa District	430	10	14	280	126
50201 SUNCHHAHARI RURAL MUNICIPALITY	32	1	0	22	9
50202 THAWANG RURAL MUNICIPALITY	24	0	3	15	6
50203 PARIWARTAN RURAL MUNICIPALITY	41	1	2	22	16
50204 GANGADEV RURAL MUNICIPALITY	43	1	2	24	16
50205 MADI RURAL MUNICIPALITY	32	0	1	23	8
50206 TRIBENI RURAL MUNICIPALITY	40	2	1	23	14
50207 ROLPA MUNICIPALITY	85	2	3	62	18
50208 RUNTIGADHI RURAL MUNICIPALITY	59	0	0	43	16
50209 SUNIL SMRITI RURAL MUNICIPALITY	48	3	1	31	13
50210 LUNGRI RURAL MUNICIPALITY	26	0	1	15	10
Pyuthan District	443	34	24	240	145
50301 GAUMUKHI RURAL MUNICIPALITY	48	2	3	31	12
50302 NAUBAHINI RURAL MUNICIPALITY	46	1	0	29	16
50303 JHIMARUK RURAL MUNICIPALITY	60	6	2	32	20
50304 PYUTHAN MUNICIPALITY	73	9	2	38	24
50305 SWORGADWARI MUNICIPALITY	76	8	8	43	17
50306 MANDAVI RURAL MUNICIPALITY	29	0	1	17	11
50307 MALLARANI RURAL MUNICIPALITY	32	1	6	3	22
50308 AAIRAWATI RURAL MUNICIPALITY	48	4	2	30	12
50309 SARUMARANI RURAL MUNICIPALITY	31	3	0	17	11
Gulmi District	627	37	22	340	228
50401 KALI GANDAKI RURAL MUNICIPALITY	42	0	0	29	13
50402 SATYAWOTI RURAL MUNICIPALITY	47	1	1	24	21
50403 CHANDRAKOT RURAL MUNICIPALITY	44	3	2	22	17
50404 MUSIKOT MUNICIPALITY	80	8	2	40	30
50405 ISMA RURAL MUNICIPALITY	47	2	2	26	17
50406 MALIKA RURAL MUNICIPALITY	59	4	3	33	19
50407 MADANE RURAL MUNICIPALITY	52	4	0	32	16
50408 DHURKOT RURAL MUNICIPALITY	53	4	0	34	15
50409 RESUNGA MUNICIPALITY	60	4	5	23	28
50410 GULMI DURBAR RURAL MUNICIPALITY	41	1	3	17	20
50411 CHHATRAKOT RURAL MUNICIPALITY	47	2	1	28	16
50412 RURU RURAL MUNICIPALITY	55	4	3	32	16
Arghakhanchi District	477	32	15	300	130
50501 CHHATRADEV RURAL MUNICIPALITY	51	3	4	26	18
50502 MALARANI RURAL MUNICIPALITY	70	3	1	47	19
50503 BHUMIKASTHAN MUNICIPALITY	69	5	0	44	20
50504 SANDHIKARKA MUNICIPALITY	109	16	7	52	34
50505 PANINI RURAL MUNICIPALITY	61	2	1	41	17
50506 SHITAGANGA MUNICIPALITY	117	3	2	90	22
Palpa District	520	32	14	251	223
50601 RAMPUR MUNICIPALITY	68	4	1	34	29
50602 PURBAKHOLA RURAL MUNICIPALITY	44	1	0	25	18
50603 RAMBHA RURAL MUNICIPALITY	43	2	1	24	16
50604 BAGANASKALI RURAL MUNICIPALITY	43	3	1	15	24
50605 TANSEN MUNICIPALITY	82	0	6	31	45
50606 RIBDIKOT RURAL MUNICIPALITY	45	3	2	21	19
50607 RAINADEVI CHHAHARA RURAL MUNICIPALITY	50	3	1	28	18
50608 TINAU RURAL MUNICIPALITY	38	2	1	19	16
50609 MATHAGADHI RURAL MUNICIPALITY	43	2	1	23	17
50610 NISDI RURAL MUNICIPALITY	64	12	0	31	21
Nawalparasi West District	333	14	17	110	192
50701 BARDAGHAT MUNICIPALITY	53	3	3	10	37
50702 SUNAWAL MUNICIPALITY	75	3	7	25	40
50703 RAMGRAM MUNICIPALITY	64	1	5	23	35
50704 PALHINANDAN RURAL MUNICIPALITY	33	0	0	12	21
50705 SARAWAL RURAL MUNICIPALITY	26	3	0	10	13
50706 PRATAPAPUR RURAL MUNICIPALITY	45	3	1	14	27
50707 SUSTA RURAL MUNICIPALITY	37	1	1	16	19

1) NSIC stands for Nepal Standard Industrial Classification.

Table 1-1 Number of Establishments by Section of Industrial Classification, Size of Persons Engaged and Local Level.

District and Local Level	Section of NSIC ¹⁾					
	P					
	Education					
	Size of Persons Engaged					
	Total	1 person	2 person	3 to 9 persons	10 persons or more	
Rupandehi District	875	29	47	310	489	
50801 DEVDAHA MUNICIPALITY	50	2	1	17	30	
50802 BUTWAL SUB-METROPOLITIAN CITY	182	3	14	74	91	
50803 SAINAMAINA MUNICIPALITY	42	1	5	5	31	
50804 KANCHAN RURAL MUNICIPALITY	30	5	0	4	21	
50805 GAIDAHAWA RURAL MUNICIPALITY	36	0	2	9	25	
50806 SUDDHODHAN RURAL MUNICIPALITY	26	0	1	8	17	
50807 SIYARI RURAL MUNICIPALITY	38	1	3	9	25	
50808 TILOTTAMA MUNICIPALITY	105	10	1	23	71	
50809 OM SATIYA RURAL MUNICIPALITY	29	0	0	14	15	
50810 ROHINI RURAL MUNICIPALITY	41	3	3	15	20	
50811 SIDDHARTHANAGAR MUNICIPALITY	78	1	4	24	49	
50812 MAYADEVI RURAL MUNICIPALITY	53	1	3	17	32	
50813 LUMBINI SANSKRITIK MUNICIPALITY	72	2	7	34	29	
50814 KOTAHIMAI RURAL MUNICIPALITY	36	0	1	23	12	
50815 SAMMARIMAI RURAL MUNICIPALITY	35	0	1	22	12	
50816 MARCHAWARI RURAL MUNICIPALITY	22	0	1	12	9	
Kapilbastu District	571	24	34	315	198	
50901 BANGANGA MUNICIPALITY	55	2	3	22	28	
50902 BUDDHABHUMI MUNICIPALITY	71	5	5	34	27	
50903 SHIVARAJ MUNICIPALITY	108	6	9	60	33	
50904 BIJAYANAGAR RURAL MUNICIPALITY	23	0	1	13	9	
50905 KRISHNANAGAR MUNICIPALITY	57	3	1	33	20	
50906 MAHARAJGANJ MUNICIPALITY	61	2	1	45	13	
50907 KAPILBASTU MUNICIPALITY	76	0	5	36	35	
50908 YASODHARA RURAL MUNICIPALITY	34	0	2	27	5	
50909 MAYADEVI RURAL MUNICIPALITY	57	5	6	30	16	
50910 SHUDDHODHAN RURAL MUNICIPALITY	29	1	1	15	12	
Dang District	562	11	17	225	309	
51001 BANGALACHULI RURAL MUNICIPALITY	36	0	0	26	10	
51002 GHORAH SUB-METROPOLITIAN CITY	159	1	10	59	89	
51003 TULSIPUR SUB-METROPOLITIAN CITY	123	6	2	41	74	
51004 SHANTINAGAR RURAL MUNICIPALITY	27	0	0	7	20	
51005 BABAI RURAL MUNICIPALITY	30	1	1	12	16	
51006 DANGISHARAN RURAL MUNICIPALITY	24	0	0	11	13	
51007 LAMAHI MUNICIPALITY	52	1	2	14	35	
51008 RAPTI RURAL MUNICIPALITY	36	2	0	13	21	
51009 GADHAWA RURAL MUNICIPALITY	36	0	1	14	21	
51010 RAJPUR RURAL MUNICIPALITY	39	0	1	28	10	
Banke District	692	57	60	262	313	
51101 RAPTI SONARI RURAL MUNICIPALITY	69	1	1	25	42	
51102 KOHALPUR MUNICIPALITY	134	5	17	47	65	
51103 BAIJANATH RURAL MUNICIPALITY	57	5	3	10	39	
51104 KHAJURA RURAL MUNICIPALITY	69	2	8	27	32	
51105 JANAKI RURAL MUNICIPALITY	37	1	3	25	8	
51106 NEPALGANJ SUB-METROPOLITIAN CITY	200	5	14	70	111	
51107 DUDUWA RURAL MUNICIPALITY	80	35	4	27	14	
51108 NARAINAPUR RURAL MUNICIPALITY	46	3	10	31	2	
Bardiya District	464	25	33	175	231	
51201 BANSGADHI MUNICIPALITY	71	3	9	24	35	
51202 BARBARDIYA MUNICIPALITY	71	5	4	24	38	
51203 THAKURBABA MUNICIPALITY	54	2	4	21	27	
51204 GERUWA RURAL MUNICIPALITY	41	4	3	17	17	
51205 RAJAPUR MUNICIPALITY	59	2	3	26	28	
51206 MADHUWAN MUNICIPALITY	48	2	3	19	24	
51207 GULARIYA MUNICIPALITY	67	4	4	28	31	
51208 BADHAIYATAL RURAL MUNICIPALITY	53	3	3	16	31	

1) NSIC stands for Nepal Standard Industrial Classification.

Table 1-1 Number of Establishments by Section of Industrial Classification, Size of Persons Engaged and Local Level.

District and Local Level	Section of NSIC ¹⁾				
	Q				
	Human health and social work				
	Size of Persons Engaged				
	Total	1 person	2 person	3 to 9 persons	10 persons or more
Lumbini Province					
Total	2,944	1,205	462	986	291
Sub-Metropolitan City	335	53	57	155	70
Municipality	1,196	445	219	417	115
Rural Municipality	1,413	707	186	414	106
501 Rukum East					
Total	26	5	3	17	1
Rural Municipality	26	5	3	17	1
502 Rolpa					
Total	143	10	8	68	57
Municipality	22	3	2	15	2
Rural Municipality	121	7	6	53	55
503 Pyuthan					
Total	83	8	12	57	6
Municipality	29	1	7	18	3
Rural Municipality	54	7	5	39	3
504 Gulmi					
Total	478	333	33	97	15
Municipality	88	52	9	21	6
Rural Municipality	390	281	24	76	9
505 Arghakhanchi					
Total	193	100	24	62	7
Municipality	109	57	9	37	6
Rural Municipality	84	43	15	25	1

1) NSIC stands for Nepal Standard Industrial Classification.

Table 1-1 Number of Establishments by Section of Industrial Classification, Size of Persons Engaged and Local Level.

District and Local Level	Section of NSIC ¹⁾				
	Q				
	Human health and social work				
	Size of Persons Engaged				
	Total	1 person	2 person	3 to 9 persons	10 persons or more
108 Terhathum District					
Total	293	175	19	90	9
Municipality	63	16	9	31	7
Rural Municipality	230	159	10	59	2
109 Panchthar District					
Total	165	71	35	43	16
Municipality	97	38	19	27	13
Rural Municipality	68	33	16	16	3
110 Ilam District					
Total	282	40	52	133	57
Municipality	87	4	10	47	26
Rural Municipality	136	22	29	61	24
Rural Municipality	59	14	13	25	7
111 Jhapa District					
Total	204	90	21	76	17
Municipality	157	69	17	57	14
Rural Municipality	47	21	4	19	3
112 Morang District					
Total	266	79	67	87	33
Metropolitan City	137	41	29	47	20
Municipality	28	5	5	13	5
Rural Municipality	101	33	33	27	8
113 Sunsari District					
Total	312	80	63	128	41
Sub-Metropolitan City	111	8	18	61	24
Municipality	53	7	11	26	9
Rural Municipality	148	65	34	41	8
114 Udayapur District					
Total	499	214	125	128	32
Municipality	414	175	102	111	26
Rural Municipality	85	39	23	17	6

1) NSIC stands for Nepal Standard Industrial Classification.

Table 1-1 Number of Establishments by Section of Industrial Classification, Size of Persons Engaged and Local Level.

District and Local Level	Section of NSIC ¹⁾					
	Q					
	Human health and social work					
	Size of Persons Engaged					
	Total	1 person	2 person	3 to 9 persons	10 persons or more	
Rukum East District	26	5	3	17	1	
50101 PUTHA UTTANGANGA RURAL MUNICIPALITY	8	1	0	7	0	
50102 SISNE RURAL MUNICIPALITY	7	1	0	5	1	
50103 BHOOME RURAL MUNICIPALITY	11	3	3	5	0	
Rolpa District	143	10	8	68	57	
50201 SUNCHHAHARI RURAL MUNICIPALITY	34	1	1	9	23	
50202 THAWANG RURAL MUNICIPALITY	4	0	0	4	0	
50203 PARIWARTAN RURAL MUNICIPALITY	7	1	1	5	0	
50204 GANGADEV RURAL MUNICIPALITY	3	0	0	3	0	
50205 MADI RURAL MUNICIPALITY	6	0	0	6	0	
50206 TRIBENI RURAL MUNICIPALITY	10	1	1	6	2	
50207 ROLPA MUNICIPALITY	22	3	2	15	2	
50208 RUNTIGADHI RURAL MUNICIPALITY	29	0	1	7	21	
50209 SUNIL SMRITI RURAL MUNICIPALITY	17	2	1	7	7	
50210 LUNGRI RURAL MUNICIPALITY	11	2	1	6	2	
Pyuthan District	83	8	12	57	6	
50301 GAUMUKHI RURAL MUNICIPALITY	7	0	0	7	0	
50302 NAUBAHINI RURAL MUNICIPALITY	14	4	1	8	1	
50303 JHIMARUK RURAL MUNICIPALITY	6	0	1	5	0	
50304 PYUTHAN MUNICIPALITY	16	0	5	9	2	
50305 SWORGADWARI MUNICIPALITY	13	1	2	9	1	
50306 MANDAVI RURAL MUNICIPALITY	6	0	0	5	1	
50307 MALLARANI RURAL MUNICIPALITY	8	1	2	4	1	
50308 AAIRAWATI RURAL MUNICIPALITY	8	1	0	7	0	
50309 SARUMARANI RURAL MUNICIPALITY	5	1	1	3	0	
Gulmi District	478	333	33	97	15	
50401 KALI GANDAKI RURAL MUNICIPALITY	45	37	0	8	0	
50402 SATYAWOTI RURAL MUNICIPALITY	37	28	2	6	1	
50403 CHANDRAKOT RURAL MUNICIPALITY	67	53	4	10	0	
50404 MUSIKOT MUNICIPALITY	37	17	6	12	2	
50405 ISMA RURAL MUNICIPALITY	29	20	1	8	0	
50406 MALIKA RURAL MUNICIPALITY	20	11	1	8	0	
50407 MADANE RURAL MUNICIPALITY	55	37	8	5	5	
50408 DHURKOT RURAL MUNICIPALITY	22	11	1	9	1	
50409 RESUNGA MUNICIPALITY	51	35	3	9	4	
50410 GULMI DURBAR RURAL MUNICIPALITY	28	19	0	8	1	
50411 CHHATRAKOT RURAL MUNICIPALITY	31	23	2	5	1	
50412 RURU RURAL MUNICIPALITY	56	42	5	9	0	
Arghakhanchi District	193	100	24	62	7	
50501 CHHATRADEV RURAL MUNICIPALITY	32	21	4	6	1	
50502 MALARANI RURAL MUNICIPALITY	32	17	5	10	0	
50503 BHUMIKASTHAN MUNICIPALITY	35	18	3	14	0	
50504 SANDHIKHARKA MUNICIPALITY	53	26	4	18	5	
50505 PANINI RURAL MUNICIPALITY	20	5	6	9	0	
50506 SHITAGANGA MUNICIPALITY	21	13	2	5	1	
Palpa District	293	175	19	90	9	
50601 RAMPUR MUNICIPALITY	35	11	4	19	1	
50602 PURBAKHOLA RURAL MUNICIPALITY	17	7	0	10	0	
50603 RAMBHA RURAL MUNICIPALITY	47	40	2	4	1	
50604 BAGANASKALI RURAL MUNICIPALITY	72	55	2	15	0	
50605 TANSEN MUNICIPALITY	28	5	5	12	6	
50606 RIBDIKOT RURAL MUNICIPALITY	20	11	0	8	1	
50607 RAINADEVI CHHAHARA RURAL MUNICIPALITY	6	2	1	3	0	
50608 TINAU RURAL MUNICIPALITY	46	39	1	6	0	
50609 MATHAGADHI RURAL MUNICIPALITY	9	0	2	7	0	
50610 NISDI RURAL MUNICIPALITY	13	5	2	6	0	
Nawalparasi West District	165	71	35	43	16	
50701 BARDAGHAT MUNICIPALITY	32	7	8	7	10	
50702 SUNAWAL MUNICIPALITY	22	9	5	7	1	
50703 RAMGRAM MUNICIPALITY	43	22	6	13	2	
50704 PALHINANDAN RURAL MUNICIPALITY	17	8	5	4	0	
50705 SARAWAL RURAL MUNICIPALITY	17	9	4	3	1	
50706 PRATAPAPUR RURAL MUNICIPALITY	21	11	3	6	1	
50707 SUSTA RURAL MUNICIPALITY	13	5	4	3	1	

1) NSIC stands for Nepal Standard Industrial Classification.

Table 1-1 Number of Establishments by Section of Industrial Classification, Size of Persons Engaged and Local Level.

District and Local Level	Section of NSIC ¹⁾					
	Q					
	Human health and social work					
	Size of Persons Engaged					
	Total	1 person	2 person	3 to 9 persons	10 persons or more	
Rupandehi District	282	40	52	133		57
50801 DEVDAHA MUNICIPALITY	18	1	3	10		4
50802 BUTWAL SUB-METROPOLITIAN CITY	87	4	10	47		26
50803 SAINAMAINA MUNICIPALITY	17	4	8	3		2
50804 KANCHAN RURAL MUNICIPALITY	3	2	1	0		0
50805 GAIDAHAWA RURAL MUNICIPALITY	15	11	3	0		1
50806 SUDDHODHAN RURAL MUNICIPALITY	2	0	0	2		0
50807 SIYARI RURAL MUNICIPALITY	9	0	3	5		1
50808 TILOTTAMA MUNICIPALITY	45	16	10	14		5
50809 OM SATIYA RURAL MUNICIPALITY	7	0	2	4		1
50810 ROHINI RURAL MUNICIPALITY	9	1	3	4		1
50811 SIDDHARTHANAGAR MUNICIPALITY	46	1	5	28		12
50812 MAYADEVI RURAL MUNICIPALITY	2	0	0	2		0
50813 LUMBINI SANSKRITIK MUNICIPALITY	10	0	3	6		1
50814 KOTAHIMAI RURAL MUNICIPALITY	5	0	1	4		0
50815 SAMMARIMAI RURAL MUNICIPALITY	6	0	0	3		3
50816 MARCHAWARI RURAL MUNICIPALITY	1	0	0	1		0
Kapilbastu District	204	90	21	76		17
50901 BANGANGA MUNICIPALITY	19	4	2	9		4
50902 BUDDHABHUMI MUNICIPALITY	29	18	3	7		1
50903 SHIVARAJ MUNICIPALITY	35	23	1	9		2
50904 BIJAYANAGAR RURAL MUNICIPALITY	8	2	0	6		0
50905 KRISHNANAGAR MUNICIPALITY	31	10	8	10		3
50906 MAHARAJGANJ MUNICIPALITY	10	2	1	6		1
50907 KAPILBASTU MUNICIPALITY	33	12	2	16		3
50908 YASODHARA RURAL MUNICIPALITY	8	4	1	3		0
50909 MAYADEVI RURAL MUNICIPALITY	22	10	3	7		2
50910 SHUDDHODHAN RURAL MUNICIPALITY	9	5	0	3		1
Dang District	266	79	67	87		33
51001 BANGALACHULI RURAL MUNICIPALITY	13	2	7	3		1
51002 GHORAH SUB-METROPOLITIAN CITY	69	20	11	28		10
51003 TULSIPUR SUB-METROPOLITIAN CITY	68	21	18	19		10
51004 SHANTINAGAR RURAL MUNICIPALITY	13	7	3	3		0
51005 BABAI RURAL MUNICIPALITY	15	10	4	0		1
51006 DANGISHARAN RURAL MUNICIPALITY	13	3	1	7		2
51007 LAMAHI MUNICIPALITY	28	5	5	13		5
51008 RAPTI RURAL MUNICIPALITY	20	5	10	4		1
51009 GADHAWA RURAL MUNICIPALITY	17	3	6	5		3
51010 RAJPUR RURAL MUNICIPALITY	10	3	2	5		0
Banke District	312	80	63	128		41
51101 RAPTI SONARI RURAL MUNICIPALITY	34	16	9	7		2
51102 KOHALPUR MUNICIPALITY	53	7	11	26		9
51103 BAIJANATH RURAL MUNICIPALITY	26	16	7	3		0
51104 KHAJURA RURAL MUNICIPALITY	33	12	10	8		3
51105 JANAKI RURAL MUNICIPALITY	17	6	3	8		0
51106 NEPALGANJ SUB-METROPOLITIAN CITY	111	8	18	61		24
51107 DUDUWA RURAL MUNICIPALITY	25	12	4	8		1
51108 NARAINAPUR RURAL MUNICIPALITY	13	3	1	7		2
Bardiya District	499	214	125	128		32
51201 BANSGADHI MUNICIPALITY	47	19	10	14		4
51202 BARBARDIYA MUNICIPALITY	60	18	22	13		7
51203 THAKURBABA MUNICIPALITY	24	3	13	3		5
51204 GERUWA RURAL MUNICIPALITY	38	17	13	7		1
51205 RAJAPUR MUNICIPALITY	195	115	25	53		2
51206 MADHUWAN MUNICIPALITY	47	4	24	14		5
51207 GULARIYA MUNICIPALITY	41	16	8	14		3
51208 BADHAIYATAL RURAL MUNICIPALITY	47	22	10	10		5

1) NSIC stands for Nepal Standard Industrial Classification.

Table 1-1 Number of Establishments by Section of Industrial Classification, Size of Persons Engaged and Local Level.

District and Local Level	Section of NSIC ¹⁾				
	L+M+N+R+S				
	Real estate, Professional & scientific activities, Administrative services, arts & entertainment, Other services				
	Size of Persons Engaged				
	Total	1 person	2 person	3 to 9 persons	10 persons or more
Lumbini Province					
Total	12,230	7,288	2,758	1,878	306
Sub-Metropolitan City	2,039	903	606	478	52
Municipality	6,059	3,543	1,358	988	170
Rural Municipality	4,132	2,842	794	412	84
501 Rukum East					
Total	56	34	16	6	0
Rural Municipality	56	34	16	6	0
502 Rolpa					
Total	258	146	57	28	27
Municipality	90	46	25	10	9
Rural Municipality	168	100	32	18	18
503 Pyuthan					
Total	351	145	51	96	59
Municipality	164	75	17	47	25
Rural Municipality	187	70	34	49	34
504 Gulmi					
Total	1,146	884	158	84	20
Municipality	368	236	75	41	16
Rural Municipality	778	648	83	43	4
505 Arghakhanchi					
Total	551	395	100	50	6
Municipality	382	274	65	38	5
Rural Municipality	169	121	35	12	1

1) NSIC stands for Nepal Standard Industrial Classification.

Table 1-1 Number of Establishments by Section of Industrial Classification, Size of Persons Engaged and Local Level.

District and Local Level	Section of NSIC ¹⁾				
	L+M+N+R+S				
	Real estate, Professional & scientific activities, Administrative services, arts & entertainment, Other services				
	Size of Persons Engaged				
	Total	1 person	2 person	3 to 9 persons	10 persons or more
506 Palpa					
Total	489	335	102	45	7
Municipality	233	128	66	34	5
Rural Municipality	256	207	36	11	2
507 Nawalparasi West					
Total	899	603	175	110	11
Municipality	601	383	127	83	8
Rural Municipality	298	220	48	27	3
508 Rupandehi					
Total	3,293	1,778	894	570	51
Sub-Metropolitan City	836	389	244	187	16
Municipality	1,460	754	403	275	28
Rural Municipality	997	635	247	108	7
509 Kapilbastu					
Total	1,223	833	228	150	12
Municipality	974	654	178	130	12
Rural Municipality	249	179	50	20	0
510 Dang					
Total	861	433	275	144	9
Sub-Metropolitan City	563	240	209	109	5
Municipality	80	43	20	15	2
Rural Municipality	218	150	46	20	2
511 Banke					
Total	1,468	776	338	309	45
Sub-Metropolitan City	640	274	153	182	31
Municipality	331	172	79	66	14
Rural Municipality	497	330	106	61	0
512 Bardiya					
Total	1,635	926	364	286	59
Municipality	1,376	778	303	249	46
Rural Municipality	259	148	61	37	13

1) NSIC stands for Nepal Standard Industrial Classification.

Table 1-1 Number of Establishments by Section of Industrial Classification, Size of Persons Engaged and Local Level.

District and Local Level	Section of NSIC ¹⁾				
	L+M+N+R+S				
	Real estate, Professional & scientific activities, Administrative services, arts & entertainment, Other services				
	Size of Persons Engaged				
	Total	1 person	2 person	3 to 9 persons	10 persons or more
Rukum East District	56	34	16	6	0
50101 PUTHA UTTANGANGA RURAL MUNICIPALITY	22	16	6	0	0
50102 SISNE RURAL MUNICIPALITY	22	11	7	4	0
50103 BHOOME RURAL MUNICIPALITY	12	7	3	2	0
Rolpa District	258	146	57	28	27
50201 SUNCHHAHARI RURAL MUNICIPALITY	18	2	3	4	9
50202 THAWANG RURAL MUNICIPALITY	10	1	4	1	4
50203 PARIWARTAN RURAL MUNICIPALITY	22	17	3	2	0
50204 GANGADEV RURAL MUNICIPALITY	9	6	1	0	2
50205 MADI RURAL MUNICIPALITY	18	9	2	6	1
50206 TRIBENI RURAL MUNICIPALITY	18	11	5	2	0
50207 ROLPA MUNICIPALITY	90	46	25	10	9
50208 RUNTIGADHI RURAL MUNICIPALITY	26	22	4	0	0
50209 SUNIL SMRITI RURAL MUNICIPALITY	40	25	10	3	2
50210 LUNGRI RURAL MUNICIPALITY	7	7	0	0	0
Pyuthan District	351	145	51	96	59
50301 GAUMUKHI RURAL MUNICIPALITY	17	7	2	3	5
50302 NAUBAHINI RURAL MUNICIPALITY	22	13	3	2	4
50303 JHIMARUK RURAL MUNICIPALITY	31	2	8	11	10
50304 PYUTHAN MUNICIPALITY	132	58	14	41	19
50305 SWORGADWARI MUNICIPALITY	32	17	3	6	6
50306 MANDAVI RURAL MUNICIPALITY	21	12	2	6	1
50307 MALLARANI RURAL MUNICIPALITY	44	19	12	7	6
50308 AAIRAWATI RURAL MUNICIPALITY	28	9	2	12	5
50309 SARUMARANI RURAL MUNICIPALITY	24	8	5	8	3
Gulmi District	1,146	884	158	84	20
50401 KALI GANDAKI RURAL MUNICIPALITY	92	85	6	1	0
50402 SATYAWOTI RURAL MUNICIPALITY	84	73	10	1	0
50403 CHANDRAKOT RURAL MUNICIPALITY	71	62	8	1	0
50404 MUSIKOT MUNICIPALITY	107	87	9	8	3
50405 ISMA RURAL MUNICIPALITY	75	61	5	9	0
50406 MALIKA RURAL MUNICIPALITY	82	76	4	2	0
50407 MADANE RURAL MUNICIPALITY	76	57	9	8	2
50408 DHURKOT RURAL MUNICIPALITY	51	38	3	10	0
50409 RESUNGA MUNICIPALITY	261	149	66	33	13
50410 GULMI DURBAR RURAL MUNICIPALITY	46	35	7	4	0
50411 CHHATRAKOT RURAL MUNICIPALITY	61	45	15	1	0
50412 RURU RURAL MUNICIPALITY	140	116	16	6	2
Arghakhanchi District	551	395	100	50	6
50501 CHHATRADEV RURAL MUNICIPALITY	61	39	21	1	0
50502 MALARANI RURAL MUNICIPALITY	67	49	9	9	0
50503 BHUMIKASTHAN MUNICIPALITY	43	31	3	9	0
50504 SANDHIKHARKA MUNICIPALITY	254	167	54	28	5
50505 PANINI RURAL MUNICIPALITY	41	33	5	2	1
50506 SHITAGANGA MUNICIPALITY	85	76	8	1	0
Palpa District	489	335	102	45	7
50601 RAMPUR MUNICIPALITY	62	40	13	9	0
50602 PURBAKHOLA RURAL MUNICIPALITY	18	13	5	0	0
50603 RAMBHA RURAL MUNICIPALITY	45	41	3	1	0
50604 BAGANASKALI RURAL MUNICIPALITY	81	65	10	5	1
50605 TANSEN MUNICIPALITY	171	88	53	25	5
50606 RIBDIKOT RURAL MUNICIPALITY	50	42	6	1	1
50607 RAINADEVI CHHAHARA RURAL MUNICIPALITY	7	6	1	0	0
50608 TINAU RURAL MUNICIPALITY	23	18	2	3	0
50609 MATHAGADHI RURAL MUNICIPALITY	22	16	6	0	0
50610 NISDI RURAL MUNICIPALITY	10	6	3	1	0
Nawalparasi West District	899	603	175	110	11
50701 BARDAGHAT MUNICIPALITY	180	117	41	16	6
50702 SUNAWAL MUNICIPALITY	200	138	35	26	1
50703 RAMGRAM MUNICIPALITY	221	128	51	41	1
50704 PALHINANDAN RURAL MUNICIPALITY	63	41	11	9	2
50705 SARAWAL RURAL MUNICIPALITY	57	33	14	9	1
50706 PRATAPAPUR RURAL MUNICIPALITY	114	102	9	3	0
50707 SUSTA RURAL MUNICIPALITY	64	44	14	6	0

1) NSIC stands for Nepal Standard Industrial Classification.

Table 1-1 Number of Establishments by Section of Industrial Classification, Size of Persons Engaged and Local Level.

District and Local Level	Section of NSIC ¹⁾					
	L+M+N+R+S					
	Real estate, Professional & scientific activities, Administrative services, arts & entertainment, Other services					
	Size of Persons Engaged					
	Total	1 person	2 person	3 to 9 persons	10 persons or more	
Rupandehi District	3,293	1,778	894	570		51
50801 DEVDAHA MUNICIPALITY	154	75	52	26		1
50802 BUTWAL SUB-METROPOLITIAN CITY	836	389	244	187		16
50803 SAINAMAINA MUNICIPALITY	173	104	47	22		0
50804 KANCHAN RURAL MUNICIPALITY	107	81	20	6		0
50805 GAIDAHAWA RURAL MUNICIPALITY	116	79	25	12		0
50806 SUDDHODHAN RURAL MUNICIPALITY	108	66	33	9		0
50807 SIYARI RURAL MUNICIPALITY	96	52	28	14		2
50808 TILOTTAMA MUNICIPALITY	476	280	127	64		5
50809 OM SATIYA RURAL MUNICIPALITY	98	58	23	15		2
50810 ROHINI RURAL MUNICIPALITY	86	37	38	8		3
50811 SIDDHARTHANAGAR MUNICIPALITY	514	222	137	136		19
50812 MAYADEVI RURAL MUNICIPALITY	154	101	34	19		0
50813 LUMBINI SANSKRITIK MUNICIPALITY	143	73	40	27		3
50814 KOTAHIMAI RURAL MUNICIPALITY	81	61	14	6		0
50815 SAMMARIMAI RURAL MUNICIPALITY	93	57	23	13		0
50816 MARCHAWARI RURAL MUNICIPALITY	58	43	9	6		0
Kapilbastu District	1,223	833	228	150		12
50901 BANGANGA MUNICIPALITY	189	110	47	31		1
50902 BUDDHABHUMI MUNICIPALITY	173	139	21	13		0
50903 SHIVARAJ MUNICIPALITY	179	131	25	23		0
50904 BIJAYANAGAR RURAL MUNICIPALITY	28	23	2	3		0
50905 KRISHNANAGAR MUNICIPALITY	151	103	31	16		1
50906 MAHARAJGANJ MUNICIPALITY	66	37	16	12		1
50907 KAPILBASTU MUNICIPALITY	216	134	38	35		9
50908 YASODHARA RURAL MUNICIPALITY	57	32	22	3		0
50909 MAYADEVI RURAL MUNICIPALITY	103	68	23	12		0
50910 SHUDDHODHAN RURAL MUNICIPALITY	61	56	3	2		0
Dang District	861	433	275	144		9
51001 BANGALACHULI RURAL MUNICIPALITY	19	12	4	3		0
51002 GHORAH SUB-METROPOLITIAN CITY	347	137	127	80		3
51003 TULSIPUR SUB-METROPOLITIAN CITY	216	103	82	29		2
51004 SHANTINAGAR RURAL MUNICIPALITY	12	9	1	2		0
51005 BABAI RURAL MUNICIPALITY	18	14	3	1		0
51006 DANGISHARAN RURAL MUNICIPALITY	16	11	3	2		0
51007 LAMAHI MUNICIPALITY	80	43	20	15		2
51008 RAPTI RURAL MUNICIPALITY	84	57	20	7		0
51009 GADHAWA RURAL MUNICIPALITY	58	41	11	4		2
51010 RAJPUR RURAL MUNICIPALITY	11	6	4	1		0
Banke District	1,468	776	338	309		45
51101 RAPTI SONARI RURAL MUNICIPALITY	90	58	23	9		0
51102 KOHALPUR MUNICIPALITY	331	172	79	66		14
51103 BAIJANATH RURAL MUNICIPALITY	97	69	22	6		0
51104 KHAJURA RURAL MUNICIPALITY	131	95	21	15		0
51105 JANAKI RURAL MUNICIPALITY	65	36	16	13		0
51106 NEPALGANJ SUB-METROPOLITIAN CITY	640	274	153	182		31
51107 DUDUWA RURAL MUNICIPALITY	76	46	17	13		0
51108 NARAINAPUR RURAL MUNICIPALITY	38	26	7	5		0
Bardiya District	1,635	926	364	286		59
51201 BANSGADHI MUNICIPALITY	151	101	26	19		5
51202 BARBARDIYA MUNICIPALITY	269	155	64	28		22
51203 THAKURBABA MUNICIPALITY	157	88	35	33		1
51204 GERUWA RURAL MUNICIPALITY	101	66	22	12		1
51205 RAJAPUR MUNICIPALITY	284	157	51	74		2
51206 MADHUWAN MUNICIPALITY	175	80	58	35		2
51207 GULARIYA MUNICIPALITY	340	197	69	60		14
51208 BADHAIYATAL RURAL MUNICIPALITY	158	82	39	25		12

1) NSIC stands for Nepal Standard Industrial Classification.

Table 1-2 Number of Persons Engaged by Section of Industrial Classification, Size of Persons Engaged and Local Level.

District and Local Level	Section of NSIC ¹⁾				
	Total ²⁾				
	Size of Persons Engaged				
	Total	1 person	2 person	3 to 9 persons	10 persons or more
Lumbini Province					
Total	474,264	57,387	107,068	132,647	177,162
Sub-Metropolitan City	98,629	7,301	20,604	31,301	39,423
Municipality	216,553	26,176	47,610	60,003	82,764
Rural Municipality	159,082	23,910	38,854	41,343	54,975
501 Rukum East					
Total	2,602	369	852	908	473
Rural Municipality	2,602	369	852	908	473
502 Rolpa					
Total	15,456	2,557	2,948	3,813	6,138
Municipality	3,352	552	684	1,033	1,083
Rural Municipality	12,104	2,005	2,264	2,780	5,055
503 Pyuthan					
Total	21,373	1,637	3,846	8,014	7,876
Municipality	7,576	680	1,354	2,811	2,731
Rural Municipality	13,797	957	2,492	5,203	5,145
504 Gulmi					
Total	22,876	4,407	6,694	6,428	5,347
Municipality	7,532	1,145	2,152	2,118	2,117
Rural Municipality	15,344	3,262	4,542	4,310	3,230
505 Arghakhanchi					
Total	14,613	3,603	3,814	4,200	2,996
Municipality	9,848	2,200	2,698	2,959	1,991
Rural Municipality	4,765	1,403	1,116	1,241	1,005

1) NSIC stands for Nepal Standard Industrial Classification.

2) Establishments which belong to Section O, T, or U of NSIC are not surveyed.

Table 1-2 Number of Persons Engaged by Section of Industrial Classification, Size of Persons Engaged and Local Level.

District and Local Level	Section of NSIC ¹⁾				
	Total ²⁾				
	Size of Persons Engaged				
	Total	1 person	2 person	3 to 9 persons	10 persons or more
506 Palpa					
Total	24,902	3,056	7,164	7,389	7,293
Municipality	12,911	1,044	3,344	3,871	4,652
Rural Municipality	11,991	2,012	3,820	3,518	2,641
507 Nawalparasi West					
Total	43,866	4,570	8,336	8,527	22,433
Municipality	32,097	2,823	5,414	6,102	17,758
Rural Municipality	11,769	1,747	2,922	2,425	4,675
508 Rupandehi					
Total	134,772	12,929	29,118	39,363	53,362
Sub-Metropolitan City	38,156	2,566	7,994	13,240	14,356
Municipality	55,998	5,365	12,466	16,432	21,735
Rural Municipality	40,618	4,998	8,658	9,691	17,271
509 Kapilbastu					
Total	40,610	6,640	8,230	10,429	15,311
Municipality	34,140	4,938	6,830	8,780	13,592
Rural Municipality	6,470	1,702	1,400	1,649	1,719
510 Dang					
Total	47,598	4,166	12,504	14,374	16,554
Sub-Metropolitan City	30,003	2,326	7,822	9,597	10,258
Municipality	5,133	320	1,086	1,681	2,046
Rural Municipality	12,462	1,520	3,596	3,096	4,250
511 Banke					
Total	64,882	7,122	13,378	17,028	27,354
Sub-Metropolitan City	30,470	2,409	4,788	8,464	14,809
Municipality	14,508	1,884	3,262	3,961	5,401
Rural Municipality	19,904	2,829	5,328	4,603	7,144
512 Bardiya					
Total	40,714	6,331	10,184	12,174	12,025
Municipality	33,458	5,225	8,320	10,255	9,658
Rural Municipality	7,256	1,106	1,864	1,919	2,367

1) NSIC stands for Nepal Standard Industrial Classification.

2) Establishments which belong to Section O, T, or U of NSIC are not surveyed.

Table 1-2 Number of Persons Engaged by Section of Industrial Classification, Size of Persons Engaged and Local Level.

District and Local Level	Section of NSIC ¹⁾				
	Total ²⁾				
	Size of Persons Engaged				
	Total	1 person	2 person	3 to 9 persons	10 persons or more
Rukum East District	2,602	369	852	908	473
50101 PUTHA UTTANGANGA RURAL MUNICIPALITY	712	119	202	240	151
50102 SISNE RURAL MUNICIPALITY	1,145	151	424	370	200
50103 BHOOME RURAL MUNICIPALITY	745	99	226	298	122
Rolpa District	15,456	2,557	2,948	3,813	6,138
50201 SUNCHHAHARI RURAL MUNICIPALITY	1,930	59	176	381	1,314
50202 THAWANG RURAL MUNICIPALITY	716	105	168	212	231
50203 PARIWARTAN RURAL MUNICIPALITY	986	252	288	215	231
50204 GANGADEV RURAL MUNICIPALITY	1,144	260	172	226	486
50205 MADI RURAL MUNICIPALITY	920	242	178	328	172
50206 TRIBENI RURAL MUNICIPALITY	1,130	132	352	287	359
50207 ROLPA MUNICIPALITY	3,352	552	684	1,033	1,083
50208 RUNTIGADHI RURAL MUNICIPALITY	2,561	293	274	412	1,582
50209 SUNIL SMRITI RURAL MUNICIPALITY	2,079	399	650	563	467
50210 LUNGRI RURAL MUNICIPALITY	638	263	6	156	213
Pyuthan District	21,373	1,637	3,846	8,014	7,876
50301 GAUMUKHI RURAL MUNICIPALITY	1,680	141	304	508	727
50302 NAUBAHINI RURAL MUNICIPALITY	1,738	236	508	459	535
50303 JHIMARUK RURAL MUNICIPALITY	2,392	121	394	893	984
50304 PYUTHAN MUNICIPALITY	4,771	359	850	1,870	1,692
50305 SWORGADWARI MUNICIPALITY	2,805	321	504	941	1,039
50306 MANDAVI RURAL MUNICIPALITY	1,518	129	322	523	544
50307 MALLARANI RURAL MUNICIPALITY	2,228	105	288	666	1,169
50308 AAIRAWATI RURAL MUNICIPALITY	2,621	62	256	1,627	676
50309 SARUMARANI RURAL MUNICIPALITY	1,620	163	420	527	510
Gulmi District	22,876	4,407	6,694	6,428	5,347
50401 KALI GANDAKI RURAL MUNICIPALITY	1,138	309	264	373	192
50402 SATYAWOTI RURAL MUNICIPALITY	1,552	382	400	396	374
50403 CHANDRAKOT RURAL MUNICIPALITY	1,886	279	626	624	357
50404 MUSIKOT MUNICIPALITY	2,472	421	694	638	719
50405 ISMA RURAL MUNICIPALITY	1,307	304	414	342	247
50406 MALIKA RURAL MUNICIPALITY	1,489	351	460	387	291
50407 MADANE RURAL MUNICIPALITY	1,415	393	346	352	324
50408 DHURKOT RURAL MUNICIPALITY	1,254	280	306	371	297
50409 RESUNGA MUNICIPALITY	5,060	724	1,458	1,480	1,398
50410 GULMI DURBAR RURAL MUNICIPALITY	1,460	282	516	323	339
50411 CHHATRAKOT RURAL MUNICIPALITY	1,544	296	516	403	329
50412 RURU RURAL MUNICIPALITY	2,299	386	694	739	480
Arghakhanchi District	14,613	3,603	3,814	4,200	2,996
50501 CHHATRADEV RURAL MUNICIPALITY	1,574	439	458	343	334
50502 MALARANI RURAL MUNICIPALITY	1,666	515	344	494	313
50503 BHUMIKASTHAN MUNICIPALITY	1,681	458	498	438	287
50504 SANDHIKHARKA MUNICIPALITY	5,583	1,118	1,678	1,612	1,175
50505 PANINI RURAL MUNICIPALITY	1,525	449	314	404	358
50506 SHITAGANGA MUNICIPALITY	2,584	624	522	909	529
Palpa District	24,902	3,056	7,164	7,389	7,293
50601 RAMPUR MUNICIPALITY	4,020	394	1,158	1,393	1,075
50602 PURBAKHOLA RURAL MUNICIPALITY	1,325	222	442	376	285
50603 RAMBHA RURAL MUNICIPALITY	1,560	377	506	374	303
50604 BAGANASKALI RURAL MUNICIPALITY	1,812	277	630	496	409
50605 TANSEN MUNICIPALITY	8,891	650	2,186	2,478	3,577
50606 RIBDIKOT RURAL MUNICIPALITY	1,696	250	514	579	353
50607 RAINADEVI CHHAHARA RURAL MUNICIPALITY	1,215	243	370	300	302
50608 TINAU RURAL MUNICIPALITY	1,420	249	268	603	300
50609 MATHAGADHI RURAL MUNICIPALITY	1,499	212	476	441	370
50610 NISDI RURAL MUNICIPALITY	1,464	182	614	349	319
Nawalparasi West District	43,866	4,570	8,336	8,527	22,433
50701 BARDAGHAT MUNICIPALITY	15,256	843	1,734	2,071	10,608
50702 SUNAWAL MUNICIPALITY	8,736	903	2,026	2,127	3,680
50703 RAMGRAM MUNICIPALITY	8,105	1,077	1,654	1,904	3,470
50704 PALHINANDAN RURAL MUNICIPALITY	1,776	340	502	550	384
50705 SARAWAL RURAL MUNICIPALITY	3,242	212	846	438	1,746
50706 PRATAPAPUR RURAL MUNICIPALITY	3,225	740	890	777	818
50707 SUSTA RURAL MUNICIPALITY	3,526	455	684	660	1,727

1) NSIC stands for Nepal Standard Industrial Classification.

2) Establishments which belong to Section O, T, or U of NSIC are not surveyed.

Table 1-2 Number of Persons Engaged by Section of Industrial Classification, Size of Persons Engaged and Local Level.

District and Local Level	Section of NSIC ¹⁾					
	Total ²⁾					
	Size of Persons Engaged					
	Total	1 person	2 person	3 to 9 persons	10 persons or more	
Rupandehi District	134,772	12,929	29,118	39,363	53,362	
50801 DEVDAHA MUNICIPALITY	7,471	487	1,988	2,437	2,559	
50802 BUTWAL SUB-METROPOLITIAN CITY	38,156	2,566	7,994	13,240	14,356	
50803 SAINAMAINA MUNICIPALITY	6,760	871	2,052	1,998	1,839	
50804 KANCHAN RURAL MUNICIPALITY	2,992	475	860	915	742	
50805 GAIDAHAWA RURAL MUNICIPALITY	2,558	531	856	735	436	
50806 SUDDHODHAN RURAL MUNICIPALITY	4,371	465	966	1,406	1,534	
50807 SIYARI RURAL MUNICIPALITY	4,645	315	1,054	1,583	1,693	
50808 TILOTTAMA MUNICIPALITY	20,082	1,765	4,154	4,518	9,645	
50809 OM SATIYA RURAL MUNICIPALITY	5,131	486	1,092	1,358	2,195	
50810 ROHINI RURAL MUNICIPALITY	4,260	309	1,058	1,002	1,891	
50811 SIDDHARTHANAGAR MUNICIPALITY	16,817	1,261	3,182	5,765	6,609	
50812 MAYADEVI RURAL MUNICIPALITY	10,740	805	1,112	1,201	7,622	
50813 LUMBINI SANSKRITIK MUNICIPALITY	4,868	981	1,090	1,714	1,083	
50814 KOTAHIMAI RURAL MUNICIPALITY	2,410	485	644	516	765	
50815 SAMMARIMAI RURAL MUNICIPALITY	2,043	726	576	508	233	
50816 MARCHAWARI RURAL MUNICIPALITY	1,468	401	440	467	160	
Kapilbastu District	40,610	6,640	8,230	10,429	15,311	
50901 BANGANGA MUNICIPALITY	5,954	833	1,632	2,151	1,338	
50902 BUDDHABHUMI MUNICIPALITY	5,992	948	1,092	1,036	2,916	
50903 SHIVARAJ MUNICIPALITY	8,612	1,032	1,418	2,144	4,018	
50904 BIJAYANAGAR RURAL MUNICIPALITY	1,046	393	162	241	250	
50905 KRISHNANAGAR MUNICIPALITY	4,481	746	944	1,289	1,502	
50906 MAHARAJGANJ MUNICIPALITY	3,957	404	584	647	2,322	
50907 KAPILBASTU MUNICIPALITY	5,144	975	1,160	1,513	1,496	
50908 YASODHARA RURAL MUNICIPALITY	1,040	191	442	335	72	
50909 MAYADEVI RURAL MUNICIPALITY	3,034	608	642	814	970	
50910 SHUDDHODHAN RURAL MUNICIPALITY	1,350	510	154	259	427	
Dang District	47,598	4,166	12,504	14,374	16,554	
51001 BANGALACHULI RURAL MUNICIPALITY	1,013	99	402	369	143	
51002 GHORAH SUB-METROPOLITIAN CITY	17,846	1,349	4,510	5,773	6,214	
51003 TULSIPUR SUB-METROPOLITIAN CITY	12,157	977	3,312	3,824	4,044	
51004 SHANTINAGAR RURAL MUNICIPALITY	1,216	193	394	247	382	
51005 BABAI RURAL MUNICIPALITY	1,288	183	418	351	336	
51006 DANGISHARAN RURAL MUNICIPALITY	983	150	270	293	270	
51007 LAMAHI MUNICIPALITY	5,133	320	1,086	1,681	2,046	
51008 RAPTI RURAL MUNICIPALITY	4,564	452	1,064	864	2,184	
51009 GADHAWA RURAL MUNICIPALITY	2,513	349	724	683	757	
51010 RAJPUR RURAL MUNICIPALITY	885	94	324	289	178	
Banke District	64,882	7,122	13,378	17,028	27,354	
51101 RAPTI SONARI RURAL MUNICIPALITY	3,237	510	1,118	832	777	
51102 KOHALPUR MUNICIPALITY	14,508	1,884	3,262	3,961	5,401	
51103 BAIJANATH RURAL MUNICIPALITY	4,303	663	1,116	829	1,695	
51104 KHAJURA RURAL MUNICIPALITY	4,478	757	1,200	1,018	1,503	
51105 JANAKI RURAL MUNICIPALITY	4,372	313	672	832	2,555	
51106 NEPALGANJ SUB-METROPOLITIAN CITY	30,470	2,409	4,788	8,464	14,809	
51107 DUDUWA RURAL MUNICIPALITY	2,070	331	784	522	433	
51108 NARAINAPUR RURAL MUNICIPALITY	1,444	255	438	570	181	
Bardiya District	40,714	6,331	10,184	12,174	12,025	
51201 BANSGADHI MUNICIPALITY	5,105	769	1,354	1,560	1,422	
51202 BARBARDIYA MUNICIPALITY	6,060	990	1,416	1,425	2,229	
51203 THAKURBABA MUNICIPALITY	3,944	619	952	1,316	1,057	
51204 GERUWA RURAL MUNICIPALITY	2,084	452	630	596	406	
51205 RAJAPUR MUNICIPALITY	5,350	770	1,440	2,180	960	
51206 MADHUWAN MUNICIPALITY	4,700	873	1,476	1,501	850	
51207 GULARIYA MUNICIPALITY	8,299	1,204	1,682	2,273	3,140	
51208 BADHAIYATAL RURAL MUNICIPALITY	5,172	654	1,234	1,323	1,961	

1) NSIC stands for Nepal Standard Industrial Classification.

2) Establishments which belong to Section O, T, or U of NSIC are not surveyed.

Table 1-2 Number of Persons Engaged by Section of Industrial Classification, Size of Persons Engaged and Local Level.

District and Local Level	Section of NSIC ¹⁾				
	A				
	Agriculture, forestry and fishing ²⁾				
	Size of Persons Engaged				
	Total	1 person	2 person	3 to 9 persons	10 persons or more
Lumbini Province					
Total	15,368	1,379	2,024	6,150	5,815
Sub-Metropolitan City	690	23	102	321	244
Municipality	6,399	446	924	2,686	2,343
Rural Municipality	8,279	910	998	3,143	3,228
501 Rukum East					
Total	8	4	4	0	0
Rural Municipality	8	4	4	0	0
502 Rolpa					
Total	743	25	40	89	589
Municipality	49	6	0	19	24
Rural Municipality	694	19	40	70	565
503 Pyuthan					
Total	3,981	15	106	1,384	2,476
Municipality	1,104	3	32	340	729
Rural Municipality	2,877	12	74	1,044	1,747
504 Gulmi					
Total	946	389	182	262	113
Municipality	253	64	40	74	75
Rural Municipality	693	325	142	188	38
505 Arghakhanchi					
Total	784	323	130	228	103
Municipality	518	198	78	162	80
Rural Municipality	266	125	52	66	23

1) NSIC stands for Nepal Standard Industrial Classification.

2) Registered establishments only.

Table 1-2 Number of Persons Engaged by Section of Industrial Classification, Size of Persons Engaged and Local Level.

District and Local Level	Section of NSIC ¹⁾				
	A				
	Agriculture, forestry and fishing ²⁾				
	Size of Persons Engaged				
	Total	1 person	2 person	3 to 9 persons	10 persons or more
506 Palpa					
Total	831	309	212	240	70
Municipality	218	26	54	105	33
Rural Municipality	613	283	158	135	37
507 Nawalparasi West					
Total	670	17	132	422	99
Municipality	519	12	104	345	58
Rural Municipality	151	5	28	77	41
508 Rupandehi					
Total	2,283	51	292	1,280	660
Sub-Metropolitan City	143	0	24	59	60
Municipality	754	12	50	372	320
Rural Municipality	1,386	39	218	849	280
509 Kapilbastu					
Total	494	55	114	269	56
Municipality	338	37	64	194	43
Rural Municipality	156	18	50	75	13
510 Dang					
Total	951	61	168	411	311
Sub-Metropolitan City	466	23	64	228	151
Municipality	185	1	26	39	119
Rural Municipality	300	37	78	144	41
511 Banke					
Total	967	22	108	447	390
Sub-Metropolitan City	81	0	14	34	33
Municipality	248	6	32	162	48
Rural Municipality	638	16	62	251	309
512 Bardiya					
Total	2,710	108	536	1,118	948
Municipality	2,213	81	444	874	814
Rural Municipality	497	27	92	244	134

1) NSIC stands for Nepal Standard Industrial Classification.

2) Registered establishments only.

Table 1-2 Number of Persons Engaged by Section of Industrial Classification, Size of Persons Engaged and Local Level.

District and Local Level	Section of NSIC ¹⁾					
	A					
	Agriculture, forestry and fishing ²⁾					
	Size of Persons Engaged					
	Total	1 person	2 person	3 to 9 persons	10 persons or more	
Rukum East District	8	4	4	0	0	0
50101 PUTHA UTTANGANGA RURAL MUNICIPALITY	0	0	0	0	0	0
50102 SISNE RURAL MUNICIPALITY	2	0	2	0	0	0
50103 BHOOME RURAL MUNICIPALITY	6	4	2	0	0	0
Rolpa District	743	25	40	89	589	
50201 SUNCHHAHARI RURAL MUNICIPALITY	333	0	2	0	331	
50202 THAWANG RURAL MUNICIPALITY	79	0	4	27	48	
50203 PARIWARTAN RURAL MUNICIPALITY	3	3	0	0	0	
50204 GANGADEV RURAL MUNICIPALITY	171	0	8	17	146	
50205 MADI RURAL MUNICIPALITY	51	2	2	7	40	
50206 TRIBENI RURAL MUNICIPALITY	10	1	6	3	0	
50207 ROLPA MUNICIPALITY	49	6	0	19	24	
50208 RUNTIGADHI RURAL MUNICIPALITY	9	1	8	0	0	
50209 SUNIL SMRITI RURAL MUNICIPALITY	38	12	10	16	0	
50210 LUNGRI RURAL MUNICIPALITY	0	0	0	0	0	
Pyuthan District	3,981	15	106	1,384	2,476	
50301 GAUMUKHI RURAL MUNICIPALITY	471	1	0	107	363	
50302 NAUBAHINI RURAL MUNICIPALITY	337	7	28	92	210	
50303 JHIMARUK RURAL MUNICIPALITY	491	2	18	134	337	
50304 PYUTHAN MUNICIPALITY	532	1	20	143	368	
50305 SWORGADWARI MUNICIPALITY	572	2	12	197	361	
50306 MANDAVI RURAL MUNICIPALITY	271	0	2	144	125	
50307 MALLARANI RURAL MUNICIPALITY	290	0	2	119	169	
50308 AAIRAWATI RURAL MUNICIPALITY	546	1	4	270	271	
50309 SARUMARANI RURAL MUNICIPALITY	471	1	20	178	272	
Gulmi District	946	389	182	262	113	
50401 KALI GANDAKI RURAL MUNICIPALITY	70	46	12	12	0	
50402 SATYAWOTI RURAL MUNICIPALITY	33	4	4	13	12	
50403 CHANDRAKOT RURAL MUNICIPALITY	5	1	0	4	0	
50404 MUSIKOT MUNICIPALITY	143	42	6	20	75	
50405 ISMA RURAL MUNICIPALITY	58	43	12	3	0	
50406 MALIKA RURAL MUNICIPALITY	61	46	8	7	0	
50407 MADANE RURAL MUNICIPALITY	119	66	22	31	0	
50408 DHURKOT RURAL MUNICIPALITY	76	23	18	35	0	
50409 RESUNGA MUNICIPALITY	110	22	34	54	0	
50410 GULMI DURBAR RURAL MUNICIPALITY	67	25	16	26	0	
50411 CHHATRAKOT RURAL MUNICIPALITY	80	27	20	7	26	
50412 RURU RURAL MUNICIPALITY	124	44	30	50	0	
Arghakhanchi District	784	323	130	228	103	
50501 CHHATRADEV RURAL MUNICIPALITY	86	49	22	15	0	
50502 MALARANI RURAL MUNICIPALITY	80	44	14	22	0	
50503 BHUMIKASTHAN MUNICIPALITY	78	33	8	26	11	
50504 SANDHIKHARKA MUNICIPALITY	185	65	26	67	27	
50505 PANINI RURAL MUNICIPALITY	100	32	16	29	23	
50506 SHITAGANGA MUNICIPALITY	255	100	44	69	42	
Palpa District	831	309	212	240	70	
50601 RAMPUR MUNICIPALITY	65	8	28	29	0	
50602 PURBAKHOLA RURAL MUNICIPALITY	44	18	16	10	0	
50603 RAMBHA RURAL MUNICIPALITY	62	43	10	9	0	
50604 BAGANASKALI RURAL MUNICIPALITY	99	25	24	35	15	
50605 TANSEN MUNICIPALITY	153	18	26	76	33	
50606 RIBDIKOT RURAL MUNICIPALITY	110	61	20	19	10	
50607 RAINADEVI CHHAHARA RURAL MUNICIPALITY	42	13	10	7	12	
50608 TINAU RURAL MUNICIPALITY	104	56	14	34	0	
50609 MATHAGADHI RURAL MUNICIPALITY	30	10	14	6	0	
50610 NISDI RURAL MUNICIPALITY	122	57	50	15	0	
Nawalparasi West District	670	17	132	422	99	
50701 BARDAGHAT MUNICIPALITY	201	3	14	157	27	
50702 SUNAWAL MUNICIPALITY	200	4	48	148	0	
50703 RAMGRAM MUNICIPALITY	118	5	42	40	31	
50704 PALHINANDAN RURAL MUNICIPALITY	11	0	0	11	0	
50705 SARAWAL RURAL MUNICIPALITY	38	1	12	13	12	
50706 PRATAPAPUR RURAL MUNICIPALITY	68	2	6	31	29	
50707 SUSTA RURAL MUNICIPALITY	34	2	10	22	0	

1) NSIC stands for Nepal Standard Industrial Classification.

2) Registered establishments only.

Table 1-2 Number of Persons Engaged by Section of Industrial Classification, Size of Persons Engaged and Local Level.

District and Local Level	Section of NSIC ¹⁾					
	A					
	Agriculture, forestry and fishing ²⁾					
	Size of Persons Engaged					
	Total	1 person	2 person	3 to 9 persons	10 persons or more	
Rupandehi District	2,283	51	292	1,280	660	
50801 DEVDAHA MUNICIPALITY	78	0	10	68	0	
50802 BUTWAL SUB-METROPOLITIAN CITY	143	0	24	59	60	
50803 SAINAMAINA MUNICIPALITY	84	3	10	71	0	
50804 KANCHAN RURAL MUNICIPALITY	44	5	4	35	0	
50805 GAIDAHAWA RURAL MUNICIPALITY	20	4	8	8	0	
50806 SUDDHODHAN RURAL MUNICIPALITY	204	2	20	172	10	
50807 SIYARI RURAL MUNICIPALITY	785	4	128	468	185	
50808 TILOTTAMA MUNICIPALITY	486	5	18	188	275	
50809 OM SATIYA RURAL MUNICIPALITY	130	3	16	36	75	
50810 ROHINI RURAL MUNICIPALITY	85	4	16	65	0	
50811 SIDDHARTHANAGAR MUNICIPALITY	87	1	6	35	45	
50812 MAYADEVI RURAL MUNICIPALITY	14	1	0	13	0	
50813 LUMBINI SANSKRITIK MUNICIPALITY	19	3	6	10	0	
50814 KOTAHIMAI RURAL MUNICIPALITY	21	1	4	6	10	
50815 SAMMARIMAI RURAL MUNICIPALITY	56	12	16	28	0	
50816 MARCHAWARI RURAL MUNICIPALITY	27	3	6	18	0	
Kapilbastu District	494	55	114	269	56	
50901 BANGANGA MUNICIPALITY	122	2	18	82	20	
50902 BUDDHABHUMI MUNICIPALITY	74	20	22	32	0	
50903 SHIVARAJ MUNICIPALITY	76	9	18	39	10	
50904 BIJAYANAGAR RURAL MUNICIPALITY	54	3	20	31	0	
50905 KRISHNANAGAR MUNICIPALITY	42	1	2	26	13	
50906 MAHARAJGANJ MUNICIPALITY	15	2	4	9	0	
50907 KAPILBASTU MUNICIPALITY	9	3	0	6	0	
50908 YASODHARA RURAL MUNICIPALITY	12	1	8	3	0	
50909 MAYADEVI RURAL MUNICIPALITY	71	8	18	32	13	
50910 SHUDDHODHAN RURAL MUNICIPALITY	19	6	4	9	0	
Dang District	951	61	168	411	311	
51001 BANGALACHULI RURAL MUNICIPALITY	35	8	20	7	0	
51002 GHORAH SUB-METROPOLITIAN CITY	240	15	34	114	77	
51003 TULSIPUR SUB-METROPOLITIAN CITY	226	8	30	114	74	
51004 SHANTINAGAR RURAL MUNICIPALITY	31	4	8	19	0	
51005 BABAI RURAL MUNICIPALITY	16	1	2	13	0	
51006 DANGISHARAN RURAL MUNICIPALITY	49	3	2	24	20	
51007 LAMAHI MUNICIPALITY	185	1	26	39	119	
51008 RAPTI RURAL MUNICIPALITY	101	4	30	57	10	
51009 GADHAWA RURAL MUNICIPALITY	35	5	6	24	0	
51010 RAJPUR RURAL MUNICIPALITY	33	12	10	0	11	
Banke District	967	22	108	447	390	
51101 RAPTI SONARI RURAL MUNICIPALITY	192	4	32	73	83	
51102 KOHALPUR MUNICIPALITY	248	6	32	162	48	
51103 BAIJANATH RURAL MUNICIPALITY	177	4	2	32	139	
51104 KHAJURA RURAL MUNICIPALITY	122	3	4	53	62	
51105 JANAKI RURAL MUNICIPALITY	20	1	2	17	0	
51106 NEPALGANJ SUB-METROPOLITIAN CITY	81	0	14	34	33	
51107 DUDUWA RURAL MUNICIPALITY	74	0	16	45	13	
51108 NARAINAPUR RURAL MUNICIPALITY	53	4	6	31	12	
Bardiya District	2,710	108	536	1,118	948	
51201 BANSGADHI MUNICIPALITY	331	10	94	176	51	
51202 BARBARDIYA MUNICIPALITY	750	20	92	187	451	
51203 THAKURBABA MUNICIPALITY	173	11	36	90	36	
51204 GERUWA RURAL MUNICIPALITY	87	11	30	46	0	
51205 RAJAPUR MUNICIPALITY	148	19	58	71	0	
51206 MADHUWAN MUNICIPALITY	396	9	92	161	134	
51207 GULARIYA MUNICIPALITY	415	12	72	189	142	
51208 BADHAIYATAL RURAL MUNICIPALITY	410	16	62	198	134	

1) NSIC stands for Nepal Standard Industrial Classification.

2) Registered establishments only.

Table 1-2 Number of Persons Engaged by Section of Industrial Classification, Size of Persons Engaged and Local Level.

District and Local Level	Section of NSIC ¹⁾				
	C				
	Manufacturing				
	Size of Persons Engaged				
	Total	1 person	2 person	3 to 9 persons	10 persons or more
Lumbini Province					
Total	93,706	5,269	9,148	23,106	56,183
Sub-Metropolitan City	18,653	615	1,468	5,857	10,713
Municipality	42,864	2,177	4,016	11,261	25,410
Rural Municipality	32,189	2,477	3,664	5,988	20,060
501 Rukum East					
Total	105	24	44	37	0
Rural Municipality	105	24	44	37	0
502 Rolpa					
Total	1,463	458	348	523	134
Municipality	367	79	82	180	26
Rural Municipality	1,096	379	266	343	108
503 Pyuthan					
Total	1,293	275	354	545	119
Municipality	488	105	110	211	62
Rural Municipality	805	170	244	334	57
504 Gulmi					
Total	2,268	641	738	761	128
Municipality	751	184	210	346	11
Rural Municipality	1,517	457	528	415	117
505 Arghakhanchi					
Total	1,569	437	444	490	198
Municipality	1,155	250	310	407	188
Rural Municipality	414	187	134	83	10

1) NSIC stands for Nepal Standard Industrial Classification.

Table 1-2 Number of Persons Engaged by Section of Industrial Classification, Size of Persons Engaged and Local Level.

District and Local Level	Section of NSIC ¹⁾				
	C				
	Manufacturing				
	Size of Persons Engaged				
	Total	1 person	2 person	3 to 9 persons	10 persons or more
506 Palpa					
Total	2,239	395	602	816	426
Municipality	1,328	152	292	544	340
Rural Municipality	911	243	310	272	86
507 Nawalparasi West					
Total	9,920	326	652	2,070	6,872
Municipality	6,697	205	394	1,388	4,710
Rural Municipality	3,223	121	258	682	2,162
508 Rupandehi					
Total	33,149	886	2,114	7,692	22,457
Sub-Metropolitan City	6,037	187	468	2,164	3,218
Municipality	12,015	397	908	3,527	7,183
Rural Municipality	15,097	302	738	2,001	12,056
509 Kapilbastu					
Total	12,455	416	750	2,087	9,202
Municipality	10,882	321	596	1,807	8,158
Rural Municipality	1,573	95	154	280	1,044
510 Dang					
Total	7,270	443	972	2,705	3,150
Sub-Metropolitan City	5,064	221	562	1,983	2,298
Municipality	1,183	44	82	280	777
Rural Municipality	1,023	178	328	442	75
511 Banke					
Total	15,310	538	1,162	3,209	10,401
Sub-Metropolitan City	7,552	207	438	1,710	5,197
Municipality	2,564	94	256	705	1,509
Rural Municipality	5,194	237	468	794	3,695
512 Bardiya					
Total	6,665	430	968	2,171	3,096
Municipality	5,434	346	776	1,866	2,446
Rural Municipality	1,231	84	192	305	650

1) NSIC stands for Nepal Standard Industrial Classification.

Table 1-2 Number of Persons Engaged by Section of Industrial Classification, Size of Persons Engaged and Local Level.

District and Local Level	Section of NSIC ¹⁾					
	C					
	Manufacturing					
	Size of Persons Engaged					
	Total	1 person	2 person	3 to 9 persons	10 persons or more	
Rukum East District	105	24	44	37	0	
50101 PUTHA UTTANGANGA RURAL MUNICIPALITY	13	4	6	3	0	
50102 SISNE RURAL MUNICIPALITY	75	9	32	34	0	
50103 BHOOME RURAL MUNICIPALITY	17	11	6	0	0	
Rolpa District	1,463	458	348	523	134	
50201 SUNCHHAHARI RURAL MUNICIPALITY	137	32	22	30	53	
50202 THAWANG RURAL MUNICIPALITY	87	15	14	44	14	
50203 PARIWARTAN RURAL MUNICIPALITY	86	46	26	14	0	
50204 GANGADEV RURAL MUNICIPALITY	37	22	10	5	0	
50205 MADI RURAL MUNICIPALITY	91	40	28	23	0	
50206 TRIBENI RURAL MUNICIPALITY	69	31	24	14	0	
50207 ROLPA MUNICIPALITY	367	79	82	180	26	
50208 RUNTIGADHI RURAL MUNICIPALITY	148	42	48	29	29	
50209 SUNIL SMRITI RURAL MUNICIPALITY	353	71	92	178	12	
50210 LUNGRI RURAL MUNICIPALITY	88	80	2	6	0	
Pyuthan District	1,293	275	354	545	119	
50301 GAUMUKHI RURAL MUNICIPALITY	71	31	20	9	11	
50302 NAUBAHINI RURAL MUNICIPALITY	79	25	34	20	0	
50303 JHIMARUK RURAL MUNICIPALITY	110	27	44	39	0	
50304 PYUTHAN MUNICIPALITY	288	56	62	131	39	
50305 SWORGADWARI MUNICIPALITY	200	49	48	80	23	
50306 MANDAVI RURAL MUNICIPALITY	54	25	26	3	0	
50307 MALLARANI RURAL MUNICIPALITY	99	20	42	37	0	
50308 AAIRAWATI RURAL MUNICIPALITY	255	22	40	163	30	
50309 SARUMARANI RURAL MUNICIPALITY	137	20	38	63	16	
Gulmi District	2,268	641	738	761	128	
50401 KALI GANDAKI RURAL MUNICIPALITY	85	31	26	28	0	
50402 SATYAWOTI RURAL MUNICIPALITY	180	46	66	56	12	
50403 CHANDRAKOT RURAL MUNICIPALITY	218	36	106	76	0	
50404 MUSIKOT MUNICIPALITY	251	99	100	52	0	
50405 ISMA RURAL MUNICIPALITY	99	37	48	14	0	
50406 MALIKA RURAL MUNICIPALITY	128	59	48	21	0	
50407 MADANE RURAL MUNICIPALITY	107	65	22	20	0	
50408 DHURKOT RURAL MUNICIPALITY	88	49	26	13	0	
50409 RESUNGA MUNICIPALITY	500	85	110	294	11	
50410 GULMI DURBAR RURAL MUNICIPALITY	130	47	54	29	0	
50411 CHHATRAKOT RURAL MUNICIPALITY	197	41	76	80	0	
50412 RURU RURAL MUNICIPALITY	285	46	56	78	105	
Arghakhanchi District	1,569	437	444	490	198	
50501 CHHATRADEV RURAL MUNICIPALITY	133	43	56	34	0	
50502 MALARANI RURAL MUNICIPALITY	153	72	40	31	10	
50503 BHUMIKASTHAN MUNICIPALITY	189	70	90	29	0	
50504 SANDHIKHARKA MUNICIPALITY	650	108	184	319	39	
50505 PANINI RURAL MUNICIPALITY	128	72	38	18	0	
50506 SHITAGANGA MUNICIPALITY	316	72	36	59	149	
Palpa District	2,239	395	602	816	426	
50601 RAMPUR MUNICIPALITY	590	40	108	245	197	
50602 PURBAKHOLA RURAL MUNICIPALITY	107	47	28	32	0	
50603 RAMBHA RURAL MUNICIPALITY	134	41	60	33	0	
50604 BAGANASKALI RURAL MUNICIPALITY	147	28	48	53	18	
50605 TANSEN MUNICIPALITY	738	112	184	299	143	
50606 RIBDIKOT RURAL MUNICIPALITY	108	27	50	31	0	
50607 RAINADEVI CHHAHARA RURAL MUNICIPALITY	90	33	32	25	0	
50608 TINAU RURAL MUNICIPALITY	55	8	16	8	23	
50609 MATHAGADHI RURAL MUNICIPALITY	205	29	52	79	45	
50610 NISDI RURAL MUNICIPALITY	65	30	24	11	0	
Nawalparasi West District	9,920	326	652	2,070	6,872	
50701 BARDAGHAT MUNICIPALITY	1,860	79	136	528	1,117	
50702 SUNAWAL MUNICIPALITY	2,463	83	144	371	1,865	
50703 RAMGRAM MUNICIPALITY	2,374	43	114	489	1,728	
50704 PALHINANDAN RURAL MUNICIPALITY	190	18	56	105	11	
50705 SARAWAL RURAL MUNICIPALITY	1,572	13	42	83	1,434	
50706 PRATAPAPUR RURAL MUNICIPALITY	510	57	92	176	185	
50707 SUSTA RURAL MUNICIPALITY	951	33	68	318	532	

1) NSIC stands for Nepal Standard Industrial Classification.

Table 1-2 Number of Persons Engaged by Section of Industrial Classification, Size of Persons Engaged and Local Level.

District and Local Level	Section of NSIC ¹⁾					
	C					
	Manufacturing					
	Size of Persons Engaged					
	Total	1 person	2 person	3 to 9 persons	10 persons or more	
Rupandehi District	33,149	886	2,114	7,692	22,457	
50801 DEVDAHA MUNICIPALITY	1,821	50	162	544	1,065	
50802 BUTWAL SUB-METROPOLITIAN CITY	6,037	187	468	2,164	3,218	
50803 SAINAMAINA MUNICIPALITY	1,374	75	184	535	580	
50804 KANCHAN RURAL MUNICIPALITY	514	26	98	230	160	
50805 GAIDAHAWA RURAL MUNICIPALITY	242	27	58	157	0	
50806 SUDDHODHAN RURAL MUNICIPALITY	1,412	25	70	301	1,016	
50807 SIYARI RURAL MUNICIPALITY	1,133	25	60	274	774	
50808 TILOTTAMA MUNICIPALITY	5,714	144	294	1,155	4,121	
50809 OM SATIYA RURAL MUNICIPALITY	1,908	30	62	297	1,519	
50810 ROHINI RURAL MUNICIPALITY	1,587	24	86	185	1,292	
50811 SIDDHARTHANAGAR MUNICIPALITY	2,431	83	196	980	1,172	
50812 MAYADEVI RURAL MUNICIPALITY	7,212	52	110	284	6,766	
50813 LUMBINI SANSKRITIK MUNICIPALITY	675	45	72	313	245	
50814 KOTAHIMAI RURAL MUNICIPALITY	719	27	70	93	529	
50815 SAMMARIMAI RURAL MUNICIPALITY	223	48	70	105	0	
50816 MARCHAWARI RURAL MUNICIPALITY	147	18	54	75	0	
Kapilbastu District	12,455	416	750	2,087	9,202	
50901 BANGANGA MUNICIPALITY	733	69	124	347	193	
50902 BUDDHABHUMI MUNICIPALITY	2,554	62	88	254	2,150	
50903 SHIVARAJ MUNICIPALITY	3,236	85	130	479	2,542	
50904 BIJAYANAGAR RURAL MUNICIPALITY	247	24	48	53	122	
50905 KRISHNANAGAR MUNICIPALITY	1,313	43	96	315	859	
50906 MAHARAJGANJ MUNICIPALITY	2,236	18	54	102	2,062	
50907 KAPILBASTU MUNICIPALITY	810	44	104	310	352	
50908 YASODHARA RURAL MUNICIPALITY	75	5	16	54	0	
50909 MAYADEVI RURAL MUNICIPALITY	902	36	62	138	666	
50910 SHUDDHODHAN RURAL MUNICIPALITY	349	30	28	35	256	
Dang District	7,270	443	972	2,705	3,150	
51001 BANGALACHULI RURAL MUNICIPALITY	64	14	26	24	0	
51002 GHORAH SUB-METROPOLITIAN CITY	2,563	134	316	1,252	861	
51003 TULSIPUR SUB-METROPOLITIAN CITY	2,501	87	246	731	1,437	
51004 SHANTINAGAR RURAL MUNICIPALITY	115	17	40	46	12	
51005 BABAI RURAL MUNICIPALITY	149	24	46	66	13	
51006 DANGISHARAN RURAL MUNICIPALITY	65	13	32	20	0	
51007 LAMAHI MUNICIPALITY	1,183	44	82	280	777	
51008 RAPTI RURAL MUNICIPALITY	321	52	88	152	29	
51009 GADHAWA RURAL MUNICIPALITY	242	45	64	112	21	
51010 RAJPUR RURAL MUNICIPALITY	67	13	32	22	0	
Banke District	15,310	538	1,162	3,209	10,401	
51101 RAPTI SONARI RURAL MUNICIPALITY	243	42	104	97	0	
51102 KOHALPUR MUNICIPALITY	2,564	94	256	705	1,509	
51103 BAIJANATH RURAL MUNICIPALITY	822	59	68	134	561	
51104 KHAJURA RURAL MUNICIPALITY	1,103	57	110	292	644	
51105 JANAKI RURAL MUNICIPALITY	2,461	29	68	186	2,178	
51106 NEPALGANJ SUB-METROPOLITIAN CITY	7,552	207	438	1,710	5,197	
51107 DUDUWA RURAL MUNICIPALITY	327	30	76	26	195	
51108 NARAINAPUR RURAL MUNICIPALITY	238	20	42	59	117	
Bardiya District	6,665	430	968	2,171	3,096	
51201 BANSGADHI MUNICIPALITY	814	59	124	227	404	
51202 BARBARDIYA MUNICIPALITY	772	72	162	256	282	
51203 THAKURBABA MUNICIPALITY	477	52	90	200	135	
51204 GERUWA RURAL MUNICIPALITY	218	35	70	88	25	
51205 RAJAPUR MUNICIPALITY	609	42	116	370	81	
51206 MADHUWAN MUNICIPALITY	578	52	148	309	69	
51207 GULARIYA MUNICIPALITY	2,184	69	136	504	1,475	
51208 BADHAIYATAL RURAL MUNICIPALITY	1,013	49	122	217	625	

1) NSIC stands for Nepal Standard Industrial Classification.

Table 1-2 Number of Persons Engaged by Section of Industrial Classification, Size of Persons Engaged and Local Level.

District and Local Level	Section of NSIC ¹⁾				
	B+D+E+F				
	Mining, Electricity, gas, Water supply & Construction				
	Size of Persons Engaged				
	Total	1 person	2 person	3 to 9 persons	10 persons or more
Lumbini Province					
Total	7,399	133	242	1,506	5,518
Sub-Metropolitan City	774	12	32	208	522
Municipality	3,420	50	118	721	2,531
Rural Municipality	3,205	71	92	577	2,465
501 Rukum East					
Total	22	0	10	12	0
Rural Municipality	22	0	10	12	0
502 Rolpa					
Total	81	6	10	20	45
Municipality	34	0	0	0	34
Rural Municipality	47	6	10	20	11
503 Pyuthan					
Total	958	4	10	403	541
Municipality	281	0	0	129	152
Rural Municipality	677	4	10	274	389
504 Gulmi					
Total	296	49	40	105	102
Municipality	162	21	16	46	79
Rural Municipality	134	28	24	59	23
505 Arghakhanchi					
Total	110	2	4	32	72
Municipality	96	0	4	20	72
Rural Municipality	14	2	0	12	0

1) NSIC stands for Nepal Standard Industrial Classification.

Table 1-2 Number of Persons Engaged by Section of Industrial Classification, Size of Persons Engaged and Local Level.

District and Local Level	Section of NSIC ¹⁾				
	B+D+E+F				
	Mining, Electricity, gas, Water supply & Construction				
	Size of Persons Engaged				
	Total	1 person	2 person	3 to 9 persons	10 persons or more
506 Palpa					
Total	261	11	22	74	154
Municipality	186	0	8	24	154
Rural Municipality	75	11	14	50	0
507 Nawalparasi West					
Total	431	3	8	107	313
Municipality	343	3	6	80	254
Rural Municipality	88	0	2	27	59
508 Rupandehi					
Total	1,465	16	58	326	1,065
Sub-Metropolitan City	379	4	20	127	228
Municipality	832	6	28	156	642
Rural Municipality	254	6	10	43	195
509 Kapilbastu					
Total	818	14	30	107	667
Municipality	808	6	28	107	667
Rural Municipality	10	8	2	0	0
510 Dang					
Total	2,153	11	12	118	2,012
Sub-Metropolitan City	200	5	8	43	144
Municipality	87	0	0	7	80
Rural Municipality	1,866	6	4	68	1,788
511 Banke					
Total	297	5	8	63	221
Sub-Metropolitan City	195	3	4	38	150
Municipality	92	2	0	19	71
Rural Municipality	10	0	4	6	0
512 Bardiya					
Total	507	12	30	139	326
Municipality	499	12	28	133	326
Rural Municipality	8	0	2	6	0

1) NSIC stands for Nepal Standard Industrial Classification.

Table 1-2 Number of Persons Engaged by Section of Industrial Classification, Size of Persons Engaged and Local Level.

District and Local Level	Section of NSIC ¹⁾					
	B+D+E+F					
	Mining, Electricity, gas, Water supply & Construction					
	Size of Persons Engaged					
	Total	1 person	2 person	3 to 9 persons	10 persons or more	
Rukum East District	22	0	10	12	0	
50101 PUTHA UTTANGANGA RURAL MUNICIPALITY	15	0	6	9	0	
50102 SISNE RURAL MUNICIPALITY	0	0	0	0	0	
50103 BHOOME RURAL MUNICIPALITY	7	0	4	3	0	
Rolpa District	81	6	10	20	45	
50201 SUNCHHAHARI RURAL MUNICIPALITY	5	1	4	0	0	
50202 THAWANG RURAL MUNICIPALITY	3	3	0	0	0	
50203 PARIWARTAN RURAL MUNICIPALITY	23	2	0	10	11	
50204 GANGADEV RURAL MUNICIPALITY	0	0	0	0	0	
50205 MADI RURAL MUNICIPALITY	8	0	2	6	0	
50206 TRIBENI RURAL MUNICIPALITY	2	0	2	0	0	
50207 ROLPA MUNICIPALITY	34	0	0	0	34	
50208 RUNTIGADHI RURAL MUNICIPALITY	0	0	0	0	0	
50209 SUNIL SMRITI RURAL MUNICIPALITY	2	0	2	0	0	
50210 LUNGRI RURAL MUNICIPALITY	4	0	0	4	0	
Pyuthan District	958	4	10	403	541	
50301 GAUMUKHI RURAL MUNICIPALITY	94	3	4	50	37	
50302 NAUBAHINI RURAL MUNICIPALITY	23	0	6	17	0	
50303 JHIMARUK RURAL MUNICIPALITY	128	0	0	33	95	
50304 PYUTHAN MUNICIPALITY	168	0	0	72	96	
50305 SWORGADWARI MUNICIPALITY	113	0	0	57	56	
50306 MANDAVI RURAL MUNICIPALITY	107	0	0	8	99	
50307 MALLARANI RURAL MUNICIPALITY	128	1	0	62	65	
50308 AAIRAWATI RURAL MUNICIPALITY	138	0	0	55	83	
50309 SARUMARANI RURAL MUNICIPALITY	59	0	0	49	10	
Gulmi District	296	49	40	105	102	
50401 KALI GANDAKI RURAL MUNICIPALITY	6	4	2	0	0	
50402 SATYAWOTI RURAL MUNICIPALITY	0	0	0	0	0	
50403 CHANDRAKOT RURAL MUNICIPALITY	16	1	0	15	0	
50404 MUSIKOT MUNICIPALITY	60	5	0	31	24	
50405 ISMA RURAL MUNICIPALITY	17	0	4	13	0	
50406 MALIKA RURAL MUNICIPALITY	31	18	10	3	0	
50407 MADANE RURAL MUNICIPALITY	13	1	0	12	0	
50408 DHURKOT RURAL MUNICIPALITY	15	1	6	8	0	
50409 RESUNGA MUNICIPALITY	102	16	16	15	55	
50410 GULMI DURBAR RURAL MUNICIPALITY	5	0	0	5	0	
50411 CHHATRAKOT RURAL MUNICIPALITY	2	0	2	0	0	
50412 RURU RURAL MUNICIPALITY	29	3	0	3	23	
Arghakhanchi District	110	2	4	32	72	
50501 CHHATRADEV RURAL MUNICIPALITY	12	0	0	12	0	
50502 MALARANI RURAL MUNICIPALITY	1	1	0	0	0	
50503 BHUMIKASTHAN MUNICIPALITY	3	0	0	3	0	
50504 SANDHIKHARKA MUNICIPALITY	62	0	2	11	49	
50505 PANINI RURAL MUNICIPALITY	1	1	0	0	0	
50506 SHITAGANGA MUNICIPALITY	31	0	2	6	23	
Palpa District	261	11	22	74	154	
50601 RAMPUR MUNICIPALITY	14	0	2	12	0	
50602 PURBAKHOLA RURAL MUNICIPALITY	4	1	0	3	0	
50603 RAMBHA RURAL MUNICIPALITY	16	1	4	11	0	
50604 BAGANASKALI RURAL MUNICIPALITY	12	5	4	3	0	
50605 TANSEN MUNICIPALITY	172	0	6	12	154	
50606 RIBDIKOT RURAL MUNICIPALITY	12	0	2	10	0	
50607 RAINADEVI CHHAHARA RURAL MUNICIPALITY	0	0	0	0	0	
50608 TINAU RURAL MUNICIPALITY	0	0	0	0	0	
50609 MATHAGADHI RURAL MUNICIPALITY	19	4	4	11	0	
50610 NISDI RURAL MUNICIPALITY	12	0	0	12	0	
Nawalparasi West District	431	3	8	107	313	
50701 BARDAGHAT MUNICIPALITY	76	1	0	24	51	
50702 SUNAWAL MUNICIPALITY	149	1	4	41	103	
50703 RAMGRAM MUNICIPALITY	118	1	2	15	100	
50704 PALHINANDAN RURAL MUNICIPALITY	13	0	2	11	0	
50705 SARAWAL RURAL MUNICIPALITY	0	0	0	0	0	
50706 PRATAPAPUR RURAL MUNICIPALITY	67	0	0	8	59	
50707 SUSTA RURAL MUNICIPALITY	8	0	0	8	0	

1) NSIC stands for Nepal Standard Industrial Classification.

Table 1-2 Number of Persons Engaged by Section of Industrial Classification, Size of Persons Engaged and Local Level.

District and Local Level	Section of NSIC ¹⁾					
	B+D+E+F					
	Mining, Electricity, gas, Water supply & Construction					
	Size of Persons Engaged					
	Total	1 person	2 person	3 to 9 persons	10 persons or more	
Rupandehi District	1,465	16	58	326	1,065	
50801 DEVDAHA MUNICIPALITY	31	0	10	9	12	
50802 BUTWAL SUB-METROPOLITIAN CITY	379	4	20	127	228	
50803 SAINAMAINA MUNICIPALITY	87	1	4	54	28	
50804 KANCHAN RURAL MUNICIPALITY	1	1	0	0	0	
50805 GAIDAHAWA RURAL MUNICIPALITY	17	2	2	3	10	
50806 SUDDHODHAN RURAL MUNICIPALITY	2	0	2	0	0	
50807 SIYARI RURAL MUNICIPALITY	131	0	2	0	129	
50808 TILOTTAMA MUNICIPALITY	434	1	10	42	381	
50809 OM SATIYA RURAL MUNICIPALITY	9	0	0	9	0	
50810 ROHINI RURAL MUNICIPALITY	18	1	0	7	10	
50811 SIDDHARTHANAGAR MUNICIPALITY	265	4	4	48	209	
50812 MAYADEVI RURAL MUNICIPALITY	46	0	4	6	36	
50813 LUMBINI SANSKRITIK MUNICIPALITY	15	0	0	3	12	
50814 KOTAHIMAI RURAL MUNICIPALITY	0	0	0	0	0	
50815 SAMMARIMAI RURAL MUNICIPALITY	30	2	0	18	10	
50816 MARCHAWARI RURAL MUNICIPALITY	0	0	0	0	0	
Kapilbastu District	818	14	30	107	667	
50901 BANGANGA MUNICIPALITY	44	0	2	19	23	
50902 BUDDHABHUMI MUNICIPALITY	35	3	6	16	10	
50903 SHIVARAJ MUNICIPALITY	538	3	16	48	471	
50904 BIJAYANAGAR RURAL MUNICIPALITY	0	0	0	0	0	
50905 KRISHNANAGAR MUNICIPALITY	116	0	4	17	95	
50906 MAHARAJGANJ MUNICIPALITY	0	0	0	0	0	
50907 KAPILBASTU MUNICIPALITY	75	0	0	7	68	
50908 YASODHARA RURAL MUNICIPALITY	0	0	0	0	0	
50909 MAYADEVI RURAL MUNICIPALITY	8	6	2	0	0	
50910 SHUDDHODHAN RURAL MUNICIPALITY	2	2	0	0	0	
Dang District	2,153	11	12	118	2,012	
51001 BANGALACHULI RURAL MUNICIPALITY	1	1	0	0	0	
51002 GHORAH SUB-METROPOLITIAN CITY	126	5	8	40	73	
51003 TULSIPUR SUB-METROPOLITIAN CITY	74	0	0	3	71	
51004 SHANTINAGAR RURAL MUNICIPALITY	14	1	2	0	11	
51005 BABAI RURAL MUNICIPALITY	0	0	0	0	0	
51006 DANGISHARAN RURAL MUNICIPALITY	4	2	2	0	0	
51007 LAMAHI MUNICIPALITY	87	0	0	7	80	
51008 RAPTI RURAL MUNICIPALITY	1,564	1	0	23	1,540	
51009 GADHAWA RURAL MUNICIPALITY	246	1	0	36	209	
51010 RAJPUR RURAL MUNICIPALITY	37	0	0	9	28	
Banke District	297	5	8	63	221	
51101 RAPTI SONARI RURAL MUNICIPALITY	2	0	2	0	0	
51102 KOHALPUR MUNICIPALITY	92	2	0	19	71	
51103 BAIJANATH RURAL MUNICIPALITY	0	0	0	0	0	
51104 KHAJURA RURAL MUNICIPALITY	8	0	2	6	0	
51105 JANAKI RURAL MUNICIPALITY	0	0	0	0	0	
51106 NEPALGANJ SUB-METROPOLITIAN CITY	195	3	4	38	150	
51107 DUDUWA RURAL MUNICIPALITY	0	0	0	0	0	
51108 NARAINAPUR RURAL MUNICIPALITY	0	0	0	0	0	
Bardiya District	507	12	30	139	326	
51201 BANSGADHI MUNICIPALITY	34	0	0	23	11	
51202 BARBARDIYA MUNICIPALITY	48	2	2	31	13	
51203 THAKURBABA MUNICIPALITY	149	2	16	20	111	
51204 GERUWA RURAL MUNICIPALITY	2	0	2	0	0	
51205 RAJAPUR MUNICIPALITY	46	2	2	8	34	
51206 MADHUWAN MUNICIPALITY	71	4	6	26	35	
51207 GULARIYA MUNICIPALITY	151	2	2	25	122	
51208 BADHAIYATAL RURAL MUNICIPALITY	6	0	0	6	0	

1) NSIC stands for Nepal Standard Industrial Classification.

Table 1-2 Number of Persons Engaged by Section of Industrial Classification, Size of Persons Engaged and Local Level.

District and Local Level	Section of NSIC ¹⁾				
	G				
	Wholesale and retail trade				
	Size of Persons Engaged				
	Total	1 person	2 person	3 to 9 persons	10 persons or more
Lumbini Province					
Total	160,813	36,565	68,870	46,684	8,694
Sub-Metropolitan City	37,316	5,016	13,774	14,631	3,895
Municipality	70,846	17,018	29,834	20,288	3,706
Rural Municipality	52,651	14,531	25,262	11,765	1,093
501 Rukum East					
Total	1,050	260	628	162	0
Rural Municipality	1,050	260	628	162	0
502 Rolpa					
Total	3,736	1,582	1,662	464	28
Municipality	849	330	350	141	28
Rural Municipality	2,887	1,252	1,312	323	0
503 Pyuthan					
Total	5,919	1,009	2,498	2,221	191
Municipality	2,124	422	862	752	88
Rural Municipality	3,795	587	1,636	1,469	103
504 Gulmi					
Total	6,970	1,678	3,960	1,305	27
Municipality	2,228	486	1,244	471	27
Rural Municipality	4,742	1,192	2,716	834	0
505 Arghakhanchi					
Total	4,696	1,868	2,120	596	112
Municipality	3,278	1,132	1,520	514	112
Rural Municipality	1,418	736	600	82	0

1) NSIC stands for Nepal Standard Industrial Classification.

Table 1-2 Number of Persons Engaged by Section of Industrial Classification, Size of Persons Engaged and Local Level.

District and Local Level	Section of NSIC ¹⁾				
	G				
	Wholesale and retail trade				
	Size of Persons Engaged				
	Total	1 person	2 person	3 to 9 persons	10 persons or more
506 Palpa					
Total	8,463	1,531	4,532	2,249	151
Municipality	4,217	642	2,126	1,339	110
Rural Municipality	4,246	889	2,406	910	41
507 Nawalparasi West					
Total	12,053	3,110	5,564	2,954	425
Municipality	8,037	1,888	3,540	2,240	369
Rural Municipality	4,016	1,222	2,024	714	56
508 Rupandehi					
Total	49,906	8,914	19,274	17,370	4,348
Sub-Metropolitan City	16,011	1,760	5,458	6,641	2,152
Municipality	20,179	3,679	8,162	6,790	1,548
Rural Municipality	13,716	3,475	5,654	3,939	648
509 Kapilbastu					
Total	13,313	4,554	5,230	3,033	496
Municipality	10,888	3,336	4,374	2,682	496
Rural Municipality	2,425	1,218	856	351	0
510 Dang					
Total	17,829	2,816	8,394	6,026	593
Sub-Metropolitan City	11,876	1,616	5,256	4,509	495
Municipality	1,623	183	684	676	80
Rural Municipality	4,330	1,017	2,454	841	18
511 Banke					
Total	22,155	4,971	8,896	6,533	1,755
Sub-Metropolitan City	9,429	1,640	3,060	3,481	1,248
Municipality	5,233	1,388	2,018	1,498	329
Rural Municipality	7,493	1,943	3,818	1,554	178
512 Bardiya					
Total	14,723	4,272	6,112	3,771	568
Municipality	12,190	3,532	4,954	3,185	519
Rural Municipality	2,533	740	1,158	586	49

1) NSIC stands for Nepal Standard Industrial Classification.

Table 1-2 Number of Persons Engaged by Section of Industrial Classification, Size of Persons Engaged and Local Level.

District and Local Level	Section of NSIC ¹⁾					
	G					
	Wholesale and retail trade					
	Size of Persons Engaged					
	Total	1 person	2 person	3 to 9 persons	10 persons or more	
Rukum East District	1,050	260	628	162	0	
50101 PUTHA UTTANGANGA RURAL MUNICIPALITY	244	76	156	12	0	
50102 SISNE RURAL MUNICIPALITY	523	117	310	96	0	
50103 BHOOME RURAL MUNICIPALITY	283	67	162	54	0	
Rolpa District	3,736	1,582	1,662	464	28	
50201 SUNCHHAHARI RURAL MUNICIPALITY	266	20	112	134	0	
50202 THAWANG RURAL MUNICIPALITY	198	73	110	15	0	
50203 PARIWARTAN RURAL MUNICIPALITY	338	155	172	11	0	
50204 GANGADEV RURAL MUNICIPALITY	328	189	118	21	0	
50205 MADI RURAL MUNICIPALITY	238	149	70	19	0	
50206 TRIBENI RURAL MUNICIPALITY	326	69	230	27	0	
50207 ROLPA MUNICIPALITY	849	330	350	141	28	
50208 RUNTIGADHI RURAL MUNICIPALITY	370	196	134	40	0	
50209 SUNIL SMRITI RURAL MUNICIPALITY	661	239	366	56	0	
50210 LUNGRI RURAL MUNICIPALITY	162	162	0	0	0	
Pyuthan District	5,919	1,009	2,498	2,221	191	
50301 GAUMUKHI RURAL MUNICIPALITY	368	82	220	66	0	
50302 NAUBAHINI RURAL MUNICIPALITY	597	168	368	61	0	
50303 JHIMARUK RURAL MUNICIPALITY	636	67	266	293	10	
50304 PYUTHAN MUNICIPALITY	1,404	202	548	576	78	
50305 SWORGADWARI MUNICIPALITY	720	220	314	176	10	
50306 MANDAVI RURAL MUNICIPALITY	386	81	214	80	11	
50307 MALLARANI RURAL MUNICIPALITY	496	59	144	242	51	
50308 AAIRAWATI RURAL MUNICIPALITY	899	24	168	676	31	
50309 SARUMARANI RURAL MUNICIPALITY	413	106	256	51	0	
Gulmi District	6,970	1,678	3,960	1,305	27	
50401 KALI GANDAKI RURAL MUNICIPALITY	316	99	162	55	0	
50402 SATYAWOTI RURAL MUNICIPALITY	468	174	224	70	0	
50403 CHANDRAKOT RURAL MUNICIPALITY	676	96	354	226	0	
50404 MUSIKOT MUNICIPALITY	667	134	416	117	0	
50405 ISMA RURAL MUNICIPALITY	431	128	260	43	0	
50406 MALIKA RURAL MUNICIPALITY	522	114	308	100	0	
50407 MADANE RURAL MUNICIPALITY	382	140	206	36	0	
50408 DHURKOT RURAL MUNICIPALITY	369	130	198	41	0	
50409 RESUNGA MUNICIPALITY	1,561	352	828	354	27	
50410 GULMI DURBAR RURAL MUNICIPALITY	503	124	316	63	0	
50411 CHHATRAKOT RURAL MUNICIPALITY	448	118	282	48	0	
50412 RURU RURAL MUNICIPALITY	627	69	406	152	0	
Arghakhanchi District	4,696	1,868	2,120	596	112	
50501 CHHATRADEV RURAL MUNICIPALITY	489	237	236	16	0	
50502 MALARANI RURAL MUNICIPALITY	508	270	192	46	0	
50503 BHUMIKASTHAN MUNICIPALITY	567	236	308	23	0	
50504 SANDHIKHARKA MUNICIPALITY	2,036	636	914	374	112	
50505 PANINI RURAL MUNICIPALITY	421	229	172	20	0	
50506 SHITAGANGA MUNICIPALITY	675	260	298	117	0	
Palpa District	8,463	1,531	4,532	2,249	151	
50601 RAMPUR MUNICIPALITY	1,539	259	756	487	37	
50602 PURBAKHOLA RURAL MUNICIPALITY	477	114	278	85	0	
50603 RAMBHA RURAL MUNICIPALITY	568	178	304	86	0	
50604 BAGANASKALI RURAL MUNICIPALITY	560	77	382	101	0	
50605 TANSEN MUNICIPALITY	2,678	383	1,370	852	73	
50606 RIBDIKOT RURAL MUNICIPALITY	615	77	322	216	0	
50607 RAINADEVI CHHAHARA RURAL MUNICIPALITY	471	153	256	62	0	
50608 TINAU RURAL MUNICIPALITY	428	105	148	175	0	
50609 MATHAGADHI RURAL MUNICIPALITY	596	127	312	116	41	
50610 NISDI RURAL MUNICIPALITY	531	58	404	69	0	
Nawalparasi West District	12,053	3,110	5,564	2,954	425	
50701 BARDAGHAT MUNICIPALITY	2,583	564	1,162	753	104	
50702 SUNAWAL MUNICIPALITY	2,765	575	1,288	822	80	
50703 RAMGRAM MUNICIPALITY	2,689	749	1,090	665	185	
50704 PALHINANDAN RURAL MUNICIPALITY	778	231	304	229	14	
50705 SARAWAL RURAL MUNICIPALITY	895	130	612	153	0	
50706 PRATAPAPUR RURAL MUNICIPALITY	1,458	513	658	245	42	
50707 SUSTA RURAL MUNICIPALITY	885	348	450	87	0	

1) NSIC stands for Nepal Standard Industrial Classification.

Table 1-2 Number of Persons Engaged by Section of Industrial Classification, Size of Persons Engaged and Local Level.

District and Local Level	Section of NSIC ¹⁾					
	G					
	Wholesale and retail trade					
	Size of Persons Engaged					
	Total	1 person	2 person	3 to 9 persons	10 persons or more	
Rupandehi District	49,906	8,914	19,274	17,370	4,348	
50801 DEVDAHA MUNICIPALITY	2,895	308	1,408	1,132	47	
50802 BUTWAL SUB-METROPOLITIAN CITY	16,011	1,760	5,458	6,641	2,152	
50803 SAINAMAINA MUNICIPALITY	2,816	625	1,336	836	19	
50804 KANCHAN RURAL MUNICIPALITY	1,307	294	542	471	0	
50805 GAIDAHAWA RURAL MUNICIPALITY	1,256	332	594	320	10	
50806 SUDDHODHAN RURAL MUNICIPALITY	1,595	339	650	606	0	
50807 SIYARI RURAL MUNICIPALITY	1,350	194	634	460	62	
50808 TILOTTAMA MUNICIPALITY	6,200	1,166	2,830	1,764	440	
50809 OM SATIYA RURAL MUNICIPALITY	1,930	349	768	610	203	
50810 ROHINI RURAL MUNICIPALITY	1,547	212	724	454	157	
50811 SIDDHARTHANAGAR MUNICIPALITY	6,255	789	1,866	2,579	1,021	
50812 MAYADEVI RURAL MUNICIPALITY	1,993	586	676	546	185	
50813 LUMBINI SANSKRITIK MUNICIPALITY	2,013	791	722	479	21	
50814 KOTAHIMAI RURAL MUNICIPALITY	921	338	418	165	0	
50815 SAMMARIMAI RURAL MUNICIPALITY	1,006	529	340	106	31	
50816 MARCHAWARI RURAL MUNICIPALITY	811	302	308	201	0	
Kapilbastu District	13,313	4,554	5,230	3,033	496	
50901 BANGANGA MUNICIPALITY	2,725	572	1,074	938	141	
50902 BUDDHABHUMI MUNICIPALITY	1,442	601	640	177	24	
50903 SHIVARAJ MUNICIPALITY	2,471	661	906	627	277	
50904 BIJAYANAGAR RURAL MUNICIPALITY	359	296	50	13	0	
50905 KRISHNANAGAR MUNICIPALITY	1,462	505	582	364	11	
50906 MAHARAJGANJ MUNICIPALITY	866	315	410	141	0	
50907 KAPILBASTU MUNICIPALITY	1,922	682	762	435	43	
50908 YASODHARA RURAL MUNICIPALITY	482	132	312	38	0	
50909 MAYADEVI RURAL MUNICIPALITY	1,107	422	420	265	0	
50910 SHUDDHODHAN RURAL MUNICIPALITY	477	368	74	35	0	
Dang District	17,829	2,816	8,394	6,026	593	
51001 BANGALACHULI RURAL MUNICIPALITY	426	53	266	107	0	
51002 GHORAH SUB-METROPOLITIAN CITY	6,800	932	3,008	2,476	384	
51003 TULSIPUR SUB-METROPOLITIAN CITY	5,076	684	2,248	2,033	111	
51004 SHANTINAGAR RURAL MUNICIPALITY	500	138	286	76	0	
51005 BABAI RURAL MUNICIPALITY	540	125	296	119	0	
51006 DANGISHARAN RURAL MUNICIPALITY	390	108	200	82	0	
51007 LAMAHI MUNICIPALITY	1,623	183	684	676	80	
51008 RAPTI RURAL MUNICIPALITY	1,283	299	694	272	18	
51009 GADHAWA RURAL MUNICIPALITY	874	237	484	153	0	
51010 RAJPUR RURAL MUNICIPALITY	317	57	228	32	0	
Banke District	22,155	4,971	8,896	6,533	1,755	
51101 RAPTI SONARI RURAL MUNICIPALITY	1,320	355	792	163	10	
51102 KOHALPUR MUNICIPALITY	5,233	1,388	2,018	1,498	329	
51103 BAIJANATH RURAL MUNICIPALITY	1,695	458	810	417	10	
51104 KHAJURA RURAL MUNICIPALITY	1,575	525	806	244	0	
51105 JANAKI RURAL MUNICIPALITY	1,176	210	482	326	158	
51106 NEPALGANJ SUB-METROPOLITIAN CITY	9,429	1,640	3,060	3,481	1,248	
51107 DUDUWA RURAL MUNICIPALITY	986	200	598	188	0	
51108 NARAINAPUR RURAL MUNICIPALITY	741	195	330	216	0	
Bardiya District	14,723	4,272	6,112	3,771	568	
51201 BANSGADHI MUNICIPALITY	1,965	533	854	494	84	
51202 BARBARDIYA MUNICIPALITY	1,843	672	764	407	0	
51203 THAKURBABA MUNICIPALITY	1,397	433	578	374	12	
51204 GERUWA RURAL MUNICIPALITY	861	291	366	187	17	
51205 RAJAPUR MUNICIPALITY	2,242	366	862	790	224	
51206 MADHUWAN MUNICIPALITY	1,956	681	824	451	0	
51207 GULARIYA MUNICIPALITY	2,787	847	1,072	669	199	
51208 BADHAIYATAL RURAL MUNICIPALITY	1,672	449	792	399	32	

1) NSIC stands for Nepal Standard Industrial Classification.

Table 1-2 Number of Persons Engaged by Section of Industrial Classification, Size of Persons Engaged and Local Level.

District and Local Level	Section of NSIC ¹⁾				
	H+J				
	Transportation and storage, Information and communication				
	Size of Persons Engaged				
	Total	1 person	2 person	3 to 9 persons	10 persons or more
Lumbini Province					
Total	5,998	74	310	1,952	3,662
Sub-Metropolitan City	1,734	9	86	379	1,260
Municipality	3,046	42	140	919	1,945
Rural Municipality	1,218	23	84	654	457
501 Rukum East					
Total	26	1	6	19	0
Rural Municipality	26	1	6	19	0
502 Rolpa					
Total	449	4	6	124	315
Municipality	326	3	0	29	294
Rural Municipality	123	1	6	95	21
503 Pyuthan					
Total	377	1	16	153	207
Municipality	68	0	6	62	0
Rural Municipality	309	1	10	91	207
504 Gulmi					
Total	316	9	48	175	84
Municipality	127	2	14	56	55
Rural Municipality	189	7	34	119	29
505 Arghakhanchi					
Total	217	5	22	140	50
Municipality	158	5	18	85	50
Rural Municipality	59	0	4	55	0

1) NSIC stands for Nepal Standard Industrial Classification.

Table 1-2 Number of Persons Engaged by Section of Industrial Classification, Size of Persons Engaged and Local Level.

District and Local Level	Section of NSIC ¹⁾				
	H+J				
	Transportation and storage, Information and communication				
	Size of Persons Engaged				
	Total	1 person	2 person	3 to 9 persons	10 persons or more
506 Palpa					
Total	278	1	12	81	184
Municipality	227	1	8	44	174
Rural Municipality	51	0	4	37	10
507 Nawalparasi West					
Total	738	5	18	93	622
Municipality	720	3	14	81	622
Rural Municipality	18	2	4	12	0
508 Rupandehi					
Total	1,316	13	72	367	864
Sub-Metropolitan City	608	2	38	129	439
Municipality	505	7	28	142	328
Rural Municipality	203	4	6	96	97
509 Kapilbastu					
Total	339	10	28	176	125
Municipality	333	10	26	172	125
Rural Municipality	6	0	2	4	0
510 Dang					
Total	422	4	34	157	227
Sub-Metropolitan City	283	2	28	84	169
Municipality	85	1	4	37	43
Rural Municipality	54	1	2	36	15
511 Banke					
Total	1,259	11	30	295	923
Sub-Metropolitan City	843	5	20	166	652
Municipality	283	3	4	62	214
Rural Municipality	133	3	6	67	57
512 Bardiya					
Total	261	10	18	172	61
Municipality	214	7	18	149	40
Rural Municipality	47	3	0	23	21

1) NSIC stands for Nepal Standard Industrial Classification.

Table 1-2 Number of Persons Engaged by Section of Industrial Classification, Size of Persons Engaged and Local Level.

District and Local Level	Section of NSIC ¹⁾				
	H+J				
	Transportation and storage, Information and communication				
	Size of Persons Engaged				
	Total	1 person	2 person	3 to 9 persons	10 persons or more
Rukum East District	26	1	6	19	0
50101 PUTHA UTTANGANGA RURAL MUNICIPALITY	8	1	0	7	0
50102 SISNE RURAL MUNICIPALITY	7	0	4	3	0
50103 BHOOME RURAL MUNICIPALITY	11	0	2	9	0
Rolpa District	449	4	6	124	315
50201 SUNCHHAHARI RURAL MUNICIPALITY	5	0	0	5	0
50202 THAWANG RURAL MUNICIPALITY	4	0	4	0	0
50203 PARIWARTAN RURAL MUNICIPALITY	7	0	0	7	0
50204 GANGADEV RURAL MUNICIPALITY	25	0	0	25	0
50205 MADI RURAL MUNICIPALITY	15	0	0	15	0
50206 TRIBENI RURAL MUNICIPALITY	1	1	0	0	0
50207 ROLPA MUNICIPALITY	326	3	0	29	294
50208 RUNTIGADHI RURAL MUNICIPALITY	43	0	0	22	21
50209 SUNIL SMRITI RURAL MUNICIPALITY	14	0	2	12	0
50210 LUNGRI RURAL MUNICIPALITY	9	0	0	9	0
Pyuthan District	377	1	16	153	207
50301 GAUMUKHI RURAL MUNICIPALITY	18	0	4	14	0
50302 NAUBAHINI RURAL MUNICIPALITY	11	0	2	9	0
50303 JHIMARUK RURAL MUNICIPALITY	8	1	0	7	0
50304 PYUTHAN MUNICIPALITY	48	0	4	44	0
50305 SWORGADWARI MUNICIPALITY	20	0	2	18	0
50306 MANDAVI RURAL MUNICIPALITY	20	0	0	20	0
50307 MALLARANI RURAL MUNICIPALITY	229	0	0	22	207
50308 AAIRAWATI RURAL MUNICIPALITY	16	0	0	16	0
50309 SARUMARANI RURAL MUNICIPALITY	7	0	4	3	0
Gulmi District	316	9	48	175	84
50401 KALI GANDAKI RURAL MUNICIPALITY	20	0	6	14	0
50402 SATYAWOTI RURAL MUNICIPALITY	5	3	2	0	0
50403 CHANDRAKOT RURAL MUNICIPALITY	13	2	2	9	0
50404 MUSIKOT MUNICIPALITY	25	1	6	18	0
50405 ISMA RURAL MUNICIPALITY	15	0	4	11	0
50406 MALIKA RURAL MUNICIPALITY	23	0	2	21	0
50407 MADANE RURAL MUNICIPALITY	5	0	0	5	0
50408 DHURKOT RURAL MUNICIPALITY	16	0	4	0	12
50409 RESUNGA MUNICIPALITY	102	1	8	38	55
50410 GULMI DURBAR RURAL MUNICIPALITY	22	1	8	13	0
50411 CHHATRAKOT RURAL MUNICIPALITY	41	0	2	22	17
50412 RURU RURAL MUNICIPALITY	29	1	4	24	0
Arghakhanchi District	217	5	22	140	50
50501 CHHATRADEV RURAL MUNICIPALITY	25	0	2	23	0
50502 MALARANI RURAL MUNICIPALITY	18	0	2	16	0
50503 BHUMIKASTHAN MUNICIPALITY	24	1	4	19	0
50504 SANDHIKHARKA MUNICIPALITY	106	3	12	41	50
50505 PANINI RURAL MUNICIPALITY	16	0	0	16	0
50506 SHITAGANGA MUNICIPALITY	28	1	2	25	0
Palpa District	278	1	12	81	184
50601 RAMPUR MUNICIPALITY	53	1	4	22	26
50602 PURBAKHOLA RURAL MUNICIPALITY	5	0	0	5	0
50603 RAMBHA RURAL MUNICIPALITY	8	0	0	8	0
50604 BAGANASKALI RURAL MUNICIPALITY	8	0	4	4	0
50605 TANSEN MUNICIPALITY	174	0	4	22	148
50606 RIBDIKOT RURAL MUNICIPALITY	8	0	0	8	0
50607 RAINADEVI CHHAHARA RURAL MUNICIPALITY	3	0	0	3	0
50608 TINAU RURAL MUNICIPALITY	6	0	0	6	0
50609 MATHAGADHI RURAL MUNICIPALITY	3	0	0	3	0
50610 NISDI RURAL MUNICIPALITY	10	0	0	0	10
Nawalparasi West District	738	5	18	93	622
50701 BARDAGHAT MUNICIPALITY	67	1	6	13	47
50702 SUNAWAL MUNICIPALITY	134	2	8	44	80
50703 RAMGRAM MUNICIPALITY	519	0	0	24	495
50704 PALHINANDAN RURAL MUNICIPALITY	2	0	2	0	0
50705 SARAWAL RURAL MUNICIPALITY	1	1	0	0	0
50706 PRATAPAPUR RURAL MUNICIPALITY	6	1	2	3	0
50707 SUSTA RURAL MUNICIPALITY	9	0	0	9	0

1) NSIC stands for Nepal Standard Industrial Classification.

Table 1-2 Number of Persons Engaged by Section of Industrial Classification, Size of Persons Engaged and Local Level.

District and Local Level	Section of NSIC ¹⁾					
	H+J					
	Transportation and storage, Information and communication					
	Size of Persons Engaged					
	Total	1 person	2 person	3 to 9 persons	10 persons or more	
Rupandehi District	1,316	13	72	367	864	
50801 DEVDAHA MUNICIPALITY	36	0	0	10	26	
50802 BUTWAL SUB-METROPOLITIAN CITY	608	2	38	129	439	
50803 SAINAMAINA MUNICIPALITY	48	1	0	5	42	
50804 KANCHAN RURAL MUNICIPALITY	7	1	0	6	0	
50805 GAIDAHAWA RURAL MUNICIPALITY	4	1	0	3	0	
50806 SUDDHODHAN RURAL MUNICIPALITY	18	0	0	18	0	
50807 SIYARI RURAL MUNICIPALITY	11	0	0	11	0	
50808 TILOTTAMA MUNICIPALITY	115	3	4	32	76	
50809 OM SATIYA RURAL MUNICIPALITY	85	2	4	28	51	
50810 ROHINI RURAL MUNICIPALITY	12	0	0	12	0	
50811 SIDDHARTHANAGAR MUNICIPALITY	291	3	22	82	184	
50812 MAYADEVI RURAL MUNICIPALITY	49	0	0	3	46	
50813 LUMBINI SANSKRITIK MUNICIPALITY	15	0	2	13	0	
50814 KOTAHIMAI RURAL MUNICIPALITY	5	0	2	3	0	
50815 SAMMARIMAI RURAL MUNICIPALITY	9	0	0	9	0	
50816 MARCHAWARI RURAL MUNICIPALITY	3	0	0	3	0	
Kapilbastu District	339	10	28	176	125	
50901 BANGANGA MUNICIPALITY	39	0	2	26	11	
50902 BUDDHABHUMI MUNICIPALITY	104	4	10	27	63	
50903 SHIVARAJ MUNICIPALITY	81	5	12	64	0	
50904 BIJAYANAGAR RURAL MUNICIPALITY	0	0	0	0	0	
50905 KRISHNANAGAR MUNICIPALITY	32	1	2	29	0	
50906 MAHARAJGANJ MUNICIPALITY	4	0	0	4	0	
50907 KAPILBASTU MUNICIPALITY	73	0	0	22	51	
50908 YASODHARA RURAL MUNICIPALITY	0	0	0	0	0	
50909 MAYADEVI RURAL MUNICIPALITY	4	0	0	4	0	
50910 SHUDDHODHAN RURAL MUNICIPALITY	2	0	2	0	0	
Dang District	422	4	34	157	227	
51001 BANGALACHULI RURAL MUNICIPALITY	2	0	2	0	0	
51002 GHORAH SUB-METROPOLITIAN CITY	209	1	20	78	110	
51003 TULSIPUR SUB-METROPOLITIAN CITY	74	1	8	6	59	
51004 SHANTINAGAR RURAL MUNICIPALITY	4	0	0	4	0	
51005 BABAI RURAL MUNICIPALITY	5	0	0	5	0	
51006 DANGISHARAN RURAL MUNICIPALITY	6	0	0	6	0	
51007 LAMAHI MUNICIPALITY	85	1	4	37	43	
51008 RAPTI RURAL MUNICIPALITY	11	1	0	10	0	
51009 GADHAWA RURAL MUNICIPALITY	23	0	0	8	15	
51010 RAJPUR RURAL MUNICIPALITY	3	0	0	3	0	
Banke District	1,259	11	30	295	923	
51101 RAPTI SONARI RURAL MUNICIPALITY	11	0	0	11	0	
51102 KOHALPUR MUNICIPALITY	283	3	4	62	214	
51103 BAIJANATH RURAL MUNICIPALITY	13	1	0	12	0	
51104 KHAJURA RURAL MUNICIPALITY	29	1	0	17	11	
51105 JANAKI RURAL MUNICIPALITY	55	1	2	6	46	
51106 NEPALGANJ SUB-METROPOLITIAN CITY	843	5	20	166	652	
51107 DUDUWA RURAL MUNICIPALITY	7	0	4	3	0	
51108 NARAINAPUR RURAL MUNICIPALITY	18	0	0	18	0	
Bardiya District	261	10	18	172	61	
51201 BANSGADHI MUNICIPALITY	28	1	0	16	11	
51202 BARBARDIYA MUNICIPALITY	18	1	2	15	0	
51203 THAKURBABA MUNICIPALITY	28	0	2	26	0	
51204 GERUWA RURAL MUNICIPALITY	8	2	0	6	0	
51205 RAJAPUR MUNICIPALITY	52	3	6	43	0	
51206 MADHUWAN MUNICIPALITY	27	2	6	19	0	
51207 GULARIYA MUNICIPALITY	61	0	2	30	29	
51208 BADHAIYATAL RURAL MUNICIPALITY	39	1	0	17	21	

1) NSIC stands for Nepal Standard Industrial Classification.

Table 1-2 Number of Persons Engaged by Section of Industrial Classification, Size of Persons Engaged and Local Level.

District and Local Level	Section of NSIC ¹⁾				
	I				
	Accommodation and food service				
	Size of Persons Engaged				
	Total	1 person	2 person	3 to 9 persons	10 persons or more
Lumbini Province					
Total	45,781	4,752	18,660	17,446	4,923
Sub-Metropolitan City	11,521	647	3,662	4,756	2,456
Municipality	21,672	2,184	8,734	8,517	2,237
Rural Municipality	12,588	1,921	6,264	4,173	230
501 Rukum East					
Total	204	37	114	53	0
Rural Municipality	204	37	114	53	0
502 Rolpa					
Total	1,325	303	700	302	20
Municipality	410	81	186	133	10
Rural Municipality	915	222	514	169	10
503 Pyuthan					
Total	1,497	136	652	674	35
Municipality	661	53	262	321	25
Rural Municipality	836	83	390	353	10
504 Gulmi					
Total	2,334	291	1,228	793	22
Municipality	846	74	416	334	22
Rural Municipality	1,488	217	812	459	0
505 Arghakhanchi					
Total	1,488	353	746	389	0
Municipality	1,122	215	570	337	0
Rural Municipality	366	138	176	52	0

1) NSIC stands for Nepal Standard Industrial Classification.

Table 1-2 Number of Persons Engaged by Section of Industrial Classification, Size of Persons Engaged and Local Level.

District and Local Level	Section of NSIC ¹⁾				
	I				
	Accommodation and food service				
	Size of Persons Engaged				
	Total	1 person	2 person	3 to 9 persons	10 persons or more
506 Palpa					
Total	3,259	218	1,460	1,304	277
Municipality	1,789	71	680	804	234
Rural Municipality	1,470	147	780	500	43
507 Nawalparasi West					
Total	3,068	401	1,454	1,075	138
Municipality	2,187	269	998	782	138
Rural Municipality	881	132	456	293	0
508 Rupandehi					
Total	14,826	1,144	5,126	5,913	2,643
Sub-Metropolitan City	5,067	215	1,408	2,315	1,129
Municipality	6,667	460	2,268	2,512	1,427
Rural Municipality	3,092	469	1,450	1,086	87
509 Kapilbastu					
Total	3,598	628	1,456	1,460	54
Municipality	3,040	472	1,260	1,254	54
Rural Municipality	558	156	196	206	0
510 Dang					
Total	4,649	296	2,158	1,771	424
Sub-Metropolitan City	3,120	168	1,388	1,172	392
Municipality	580	42	226	290	22
Rural Municipality	949	86	544	309	10
511 Banke					
Total	6,450	651	2,196	2,393	1,210
Sub-Metropolitan City	3,334	264	866	1,269	935
Municipality	1,760	205	724	626	205
Rural Municipality	1,356	182	606	498	70
512 Bardiya					
Total	3,083	294	1,370	1,319	100
Municipality	2,610	242	1,144	1,124	100
Rural Municipality	473	52	226	195	0

1) NSIC stands for Nepal Standard Industrial Classification.

Table 1-2 Number of Persons Engaged by Section of Industrial Classification, Size of Persons Engaged and Local Level.

District and Local Level	Section of NSIC ¹⁾				
	I				
	Accommodation and food service				
	Size of Persons Engaged				
	Total	1 person	2 person	3 to 9 persons	10 persons or more
Rukum East District	204	37	114	53	0
50101 PUTHA UTTANGANGA RURAL MUNICIPALITY	39	18	18	3	0
50102 SISNE RURAL MUNICIPALITY	103	12	60	31	0
50103 BHOOME RURAL MUNICIPALITY	62	7	36	19	0
Rolpa District	1,325	303	700	302	20
50201 SUNCHHAHARI RURAL MUNICIPALITY	57	2	28	27	0
50202 THAWANG RURAL MUNICIPALITY	35	12	20	3	0
50203 PARIWARTAN RURAL MUNICIPALITY	112	25	76	11	0
50204 GANGADEV RURAL MUNICIPALITY	70	42	28	0	0
50205 MADI RURAL MUNICIPALITY	141	42	64	35	0
50206 TRIBENI RURAL MUNICIPALITY	114	13	74	27	0
50207 ROLPA MUNICIPALITY	410	81	186	133	10
50208 RUNTIGADHI RURAL MUNICIPALITY	135	30	72	33	0
50209 SUNIL SMRITI RURAL MUNICIPALITY	239	44	152	33	10
50210 LUNGRI RURAL MUNICIPALITY	12	12	0	0	0
Pyuthan District	1,497	136	652	674	35
50301 GAUMUKHI RURAL MUNICIPALITY	75	15	44	6	10
50302 NAUBAHINI RURAL MUNICIPALITY	95	16	62	17	0
50303 JHIMARUK RURAL MUNICIPALITY	92	16	40	36	0
50304 PYUTHAN MUNICIPALITY	484	30	166	263	25
50305 SWORGADWARI MUNICIPALITY	177	23	96	58	0
50306 MANDAVI RURAL MUNICIPALITY	154	8	74	72	0
50307 MALLARANI RURAL MUNICIPALITY	125	4	54	67	0
50308 AAIRAWATI RURAL MUNICIPALITY	167	1	34	132	0
50309 SARUMARANI RURAL MUNICIPALITY	128	23	82	23	0
Gulmi District	2,334	291	1,228	793	22
50401 KALI GANDAKI RURAL MUNICIPALITY	103	6	40	57	0
50402 SATYAWOTI RURAL MUNICIPALITY	195	49	76	70	0
50403 CHANDRAKOT RURAL MUNICIPALITY	199	21	132	46	0
50404 MUSIKOT MUNICIPALITY	211	26	126	48	11
50405 ISMA RURAL MUNICIPALITY	113	11	64	38	0
50406 MALIKA RURAL MUNICIPALITY	100	14	66	20	0
50407 MADANE RURAL MUNICIPALITY	100	17	62	21	0
50408 DHURKOT RURAL MUNICIPALITY	85	15	42	28	0
50409 RESUNGA MUNICIPALITY	635	48	290	286	11
50410 GULMI DURBAR RURAL MUNICIPALITY	143	22	100	21	0
50411 CHHATRAKOT RURAL MUNICIPALITY	150	36	94	20	0
50412 RURU RURAL MUNICIPALITY	300	26	136	138	0
Arghakhanchi District	1,488	353	746	389	0
50501 CHHATRADEV RURAL MUNICIPALITY	121	35	68	18	0
50502 MALARANI RURAL MUNICIPALITY	98	44	48	6	0
50503 BHUMIKASTHAN MUNICIPALITY	128	47	72	9	0
50504 SANDHIKHARKA MUNICIPALITY	683	82	386	215	0
50505 PANINI RURAL MUNICIPALITY	147	59	60	28	0
50506 SHITAGANGA MUNICIPALITY	311	86	112	113	0
Palpa District	3,259	218	1,460	1,304	277
50601 RAMPUR MUNICIPALITY	420	28	222	170	0
50602 PURBAKHOLA RURAL MUNICIPALITY	151	20	98	33	0
50603 RAMBHA RURAL MUNICIPALITY	165	20	114	21	10
50604 BAGANASKALI RURAL MUNICIPALITY	215	18	134	63	0
50605 TANSEN MUNICIPALITY	1,369	43	458	634	234
50606 RIBDIKOT RURAL MUNICIPALITY	214	12	96	106	0
50607 RAINADEVI CHHAHARA RURAL MUNICIPALITY	125	29	66	30	0
50608 TINAU RURAL MUNICIPALITY	324	12	78	201	33
50609 MATHAGADHI RURAL MUNICIPALITY	117	22	74	21	0
50610 NISDI RURAL MUNICIPALITY	159	14	120	25	0
Nawalparasi West District	3,068	401	1,454	1,075	138
50701 BARDAGHAT MUNICIPALITY	666	63	304	286	13
50702 SUNAWAL MUNICIPALITY	890	83	422	283	102
50703 RAMGRAM MUNICIPALITY	631	123	272	213	23
50704 PALHINANDAN RURAL MUNICIPALITY	212	42	102	68	0
50705 SARAWAL RURAL MUNICIPALITY	216	22	142	52	0
50706 PRATAPAPUR RURAL MUNICIPALITY	277	47	100	130	0
50707 SUSTA RURAL MUNICIPALITY	176	21	112	43	0

1) NSIC stands for Nepal Standard Industrial Classification.

Table 1-2 Number of Persons Engaged by Section of Industrial Classification, Size of Persons Engaged and Local Level.

District and Local Level	Section of NSIC ¹⁾				
	I				
	Accommodation and food service				
	Size of Persons Engaged				
	Total	1 person	2 person	3 to 9 persons	10 persons or more
Rupandehi District	14,826	1,144	5,126	5,913	2,643
50801 DEVDAHA MUNICIPALITY	659	51	272	317	19
50802 BUTWAL SUB-METROPOLITIAN CITY	5,067	215	1,408	2,315	1,129
50803 SAINAMAINA MUNICIPALITY	755	55	386	282	32
50804 KANCHAN RURAL MUNICIPALITY	338	59	170	109	0
50805 GAIDAHAWA RURAL MUNICIPALITY	295	45	134	116	0
50806 SUDDHODHAN RURAL MUNICIPALITY	331	29	146	143	13
50807 SIYARI RURAL MUNICIPALITY	356	36	158	162	0
50808 TILOTTAMA MUNICIPALITY	1,818	131	678	479	530
50809 OM SATIYA RURAL MUNICIPALITY	491	44	186	187	74
50810 ROHINI RURAL MUNICIPALITY	287	24	142	121	0
50811 SIDDHARTHANAGAR MUNICIPALITY	2,482	156	746	956	624
50812 MAYADEVI RURAL MUNICIPALITY	432	63	248	121	0
50813 LUMBINI SANSKRITIK MUNICIPALITY	953	67	186	478	222
50814 KOTAHIMAI RURAL MUNICIPALITY	212	58	116	38	0
50815 SAMMARIMAI RURAL MUNICIPALITY	201	76	98	27	0
50816 MARCHAWARI RURAL MUNICIPALITY	149	35	52	62	0
Kapilbastu District	3,598	628	1,456	1,460	54
50901 BANGANGA MUNICIPALITY	742	74	302	353	13
50902 BUDDHABHUMI MUNICIPALITY	519	92	256	151	20
50903 SHIVARAJ MUNICIPALITY	666	106	248	301	11
50904 BIJAYANAGAR RURAL MUNICIPALITY	95	45	38	12	0
50905 KRISHNANAGAR MUNICIPALITY	454	77	174	203	0
50906 MAHARAJGANJ MUNICIPALITY	145	25	80	40	0
50907 KAPILBASTU MUNICIPALITY	514	98	200	206	10
50908 YASODHARA RURAL MUNICIPALITY	107	17	46	44	0
50909 MAYADEVI RURAL MUNICIPALITY	226	52	74	100	0
50910 SHUDDHODHAN RURAL MUNICIPALITY	130	42	38	50	0
Dang District	4,649	296	2,158	1,771	424
51001 BANGALACHULI RURAL MUNICIPALITY	101	8	66	27	0
51002 GHORAH SUB-METROPOLITIAN CITY	2,036	101	816	791	328
51003 TULSIPUR SUB-METROPOLITIAN CITY	1,084	67	572	381	64
51004 SHANTINAGAR RURAL MUNICIPALITY	75	14	48	13	0
51005 BABAI RURAL MUNICIPALITY	93	8	56	29	0
51006 DANGISHARAN RURAL MUNICIPALITY	39	10	26	3	0
51007 LAMAHI MUNICIPALITY	580	42	226	290	22
51008 RAPTI RURAL MUNICIPALITY	320	28	184	108	0
51009 GADHAWA RURAL MUNICIPALITY	282	15	128	129	10
51010 RAJPUR RURAL MUNICIPALITY	39	3	36	0	0
Banke District	6,450	651	2,196	2,393	1,210
51101 RAPTI SONARI RURAL MUNICIPALITY	374	33	120	210	11
51102 KOHALPUR MUNICIPALITY	1,760	205	724	626	205
51103 BAIJANATH RURAL MUNICIPALITY	302	49	164	89	0
51104 KHAJURA RURAL MUNICIPALITY	347	60	186	89	12
51105 JANAKI RURAL MUNICIPALITY	205	29	72	57	47
51106 NEPALGANJ SUB-METROPOLITIAN CITY	3,334	264	866	1,269	935
51107 DUDUWA RURAL MUNICIPALITY	76	7	40	29	0
51108 NARAINAPUR RURAL MUNICIPALITY	52	4	24	24	0
Bardiya District	3,083	294	1,370	1,319	100
51201 BANSGADHI MUNICIPALITY	484	38	174	251	21
51202 BARBARDIYA MUNICIPALITY	335	38	200	97	0
51203 THAKURBABA MUNICIPALITY	446	23	110	248	65
51204 GERUWA RURAL MUNICIPALITY	159	25	82	52	0
51205 RAJAPUR MUNICIPALITY	450	50	236	164	0
51206 MADHUWAN MUNICIPALITY	350	37	204	109	0
51207 GULARIYA MUNICIPALITY	545	56	220	255	14
51208 BADHAIYATAL RURAL MUNICIPALITY	314	27	144	143	0

1) NSIC stands for Nepal Standard Industrial Classification.

Table 1-2 Number of Persons Engaged by Section of Industrial Classification, Size of Persons Engaged and Local Level.

District and Local Level	Section of NSIC ¹⁾				
	K				
	Financial and insurance				
	Size of Persons Engaged				
	Total	1 person	2 person	3 to 9 persons	10 persons or more
Lumbini Province					
Total	21,962	415	774	6,382	14,391
Sub-Metropolitan City	4,512	8	74	1,019	3,411
Municipality	12,882	147	412	3,562	8,761
Rural Municipality	4,568	260	288	1,801	2,219
501 Rukum East					
Total	35	2	2	31	0
Rural Municipality	35	2	2	31	0
502 Rolpa					
Total	937	13	24	178	722
Municipality	87	2	6	66	13
Rural Municipality	850	11	18	112	709
503 Pyuthan					
Total	875	10	36	334	495
Municipality	355	4	14	141	196
Rural Municipality	520	6	22	193	299
504 Gulmi					
Total	688	96	72	364	156
Municipality	352	14	30	163	145
Rural Municipality	336	82	42	201	11
505 Arghakhanchi					
Total	437	88	70	232	47
Municipality	277	45	32	153	47
Rural Municipality	160	43	38	79	0

1) NSIC stands for Nepal Standard Industrial Classification.

Table 1-2 Number of Persons Engaged by Section of Industrial Classification, Size of Persons Engaged and Local Level.

District and Local Level	Section of NSIC ¹⁾				
	K				
	Financial and insurance				
	Size of Persons Engaged				
	Total	1 person	2 person	3 to 9 persons	10 persons or more
506 Palpa					
Total	801	49	54	533	165
Municipality	536	4	12	375	145
Rural Municipality	265	45	42	158	20
507 Nawalparasi West					
Total	8,184	20	54	486	7,624
Municipality	7,165	15	36	395	6,719
Rural Municipality	1,019	5	18	91	905
508 Rupandehi					
Total	3,621	58	196	1,651	1,716
Sub-Metropolitan City	1,332	2	42	440	848
Municipality	1,841	12	122	936	771
Rural Municipality	448	44	32	275	97
509 Kapilbastu					
Total	752	16	56	479	201
Municipality	689	15	44	439	191
Rural Municipality	63	1	12	40	10
510 Dang					
Total	2,420	12	48	800	1,560
Sub-Metropolitan City	1,792	3	16	316	1,457
Municipality	235	0	10	143	82
Rural Municipality	393	9	22	341	21
511 Banke					
Total	2,022	11	56	616	1,339
Sub-Metropolitan City	1,388	3	16	263	1,106
Municipality	395	2	14	177	202
Rural Municipality	239	6	26	176	31
512 Bardiya					
Total	1,190	40	106	678	366
Municipality	950	34	92	574	250
Rural Municipality	240	6	14	104	116

1) NSIC stands for Nepal Standard Industrial Classification.

Table 1-2 Number of Persons Engaged by Section of Industrial Classification, Size of Persons Engaged and Local Level.

District and Local Level	Section of NSIC ¹⁾				
	K				
	Financial and insurance				
	Size of Persons Engaged				
	Total	1 person	2 person	3 to 9 persons	10 persons or more
Rukum East District	35	2	2	31	0
50101 PUTHA UTTANGANGA RURAL MUNICIPALITY	2	2	0	0	0
50102 SISNE RURAL MUNICIPALITY	30	0	2	28	0
50103 BHOOME RURAL MUNICIPALITY	3	0	0	3	0
Rolpa District	937	13	24	178	722
50201 SUNCHHAHARI RURAL MUNICIPALITY	14	0	0	0	14
50202 THAWANG RURAL MUNICIPALITY	23	1	2	20	0
50203 PARIWARTAN RURAL MUNICIPALITY	4	2	2	0	0
50204 GANGADEV RURAL MUNICIPALITY	2	0	2	0	0
50205 MADI RURAL MUNICIPALITY	21	0	6	15	0
50206 TRIBENI RURAL MUNICIPALITY	5	3	2	0	0
50207 ROLPA MUNICIPALITY	87	2	6	66	13
50208 RUNTIGADHI RURAL MUNICIPALITY	702	2	2	26	672
50209 SUNIL SMRITI RURAL MUNICIPALITY	79	3	2	51	23
50210 LUNGRI RURAL MUNICIPALITY	0	0	0	0	0
Pyuthan District	875	10	36	334	495
50301 GAUMUKHI RURAL MUNICIPALITY	45	0	2	0	43
50302 NAUBAHINI RURAL MUNICIPALITY	28	2	0	13	13
50303 JHIMARUK RURAL MUNICIPALITY	150	0	4	72	74
50304 PYUTHAN MUNICIPALITY	286	3	8	100	175
50305 SWORGADWARI MUNICIPALITY	69	1	6	41	21
50306 MANDAVI RURAL MUNICIPALITY	137	3	0	41	93
50307 MALLARANI RURAL MUNICIPALITY	101	0	6	29	66
50308 AAIRAWATI RURAL MUNICIPALITY	32	0	2	20	10
50309 SARUMARANI RURAL MUNICIPALITY	27	1	8	18	0
Gulmi District	688	96	72	364	156
50401 KALI GANDAKI RURAL MUNICIPALITY	22	1	4	17	0
50402 SATYAWOTI RURAL MUNICIPALITY	17	4	2	11	0
50403 CHANDRAKOT RURAL MUNICIPALITY	68	4	4	60	0
50404 MUSIKOT MUNICIPALITY	50	2	6	32	10
50405 ISMA RURAL MUNICIPALITY	8	2	6	0	0
50406 MALIKA RURAL MUNICIPALITY	21	9	2	10	0
50407 MADANE RURAL MUNICIPALITY	15	6	0	9	0
50408 DHURKOT RURAL MUNICIPALITY	25	9	4	12	0
50409 RESUNGA MUNICIPALITY	302	12	24	131	135
50410 GULMI DURBAR RURAL MUNICIPALITY	30	8	2	20	0
50411 CHHATRAKOT RURAL MUNICIPALITY	34	4	4	26	0
50412 RURU RURAL MUNICIPALITY	96	35	14	36	11
Arghakhanchi District	437	88	70	232	47
50501 CHHATRADEV RURAL MUNICIPALITY	52	12	16	24	0
50502 MALARANI RURAL MUNICIPALITY	73	15	18	40	0
50503 BHUMIKASTHAN MUNICIPALITY	26	17	4	5	0
50504 SANDHIKHARKA MUNICIPALITY	192	15	24	106	47
50505 PANINI RURAL MUNICIPALITY	35	16	4	15	0
50506 SHITAGANGA MUNICIPALITY	59	13	4	42	0
Palpa District	801	49	54	533	165
50601 RAMPUR MUNICIPALITY	189	3	2	129	55
50602 PURBAKHOLA RURAL MUNICIPALITY	13	1	12	0	0
50603 RAMBHA RURAL MUNICIPALITY	67	11	2	34	20
50604 BAGANASKALI RURAL MUNICIPALITY	41	1	8	32	0
50605 TANSEN MUNICIPALITY	347	1	10	246	90
50606 RIBDIKOT RURAL MUNICIPALITY	55	17	8	30	0
50607 RAINADEVI CHHAHARA RURAL MUNICIPALITY	21	4	0	17	0
50608 TINAU RURAL MUNICIPALITY	27	9	4	14	0
50609 MATHAGADHI RURAL MUNICIPALITY	35	2	2	31	0
50610 NISDI RURAL MUNICIPALITY	6	0	6	0	0
Nawalparasi West District	8,184	20	54	486	7,624
50701 BARDAGHAT MUNICIPALITY	6,674	5	8	163	6,498
50702 SUNAWAL MUNICIPALITY	301	5	18	149	129
50703 RAMGRAM MUNICIPALITY	190	5	10	83	92
50704 PALHINANDAN RURAL MUNICIPALITY	14	0	4	10	0
50705 SARAWAL RURAL MUNICIPALITY	14	0	2	12	0
50706 PRATAPAPUR RURAL MUNICIPALITY	80	4	6	38	32
50707 SUSTA RURAL MUNICIPALITY	911	1	6	31	873

1) NSIC stands for Nepal Standard Industrial Classification.

Table 1-2 Number of Persons Engaged by Section of Industrial Classification, Size of Persons Engaged and Local Level.

District and Local Level	Section of NSIC ¹⁾					
	K					
	Financial and insurance					
	Size of Persons Engaged					
	Total	1 person	2 person	3 to 9 persons	10 persons or more	
Rupandehi District	3,621	58	196	1,651	1,716	
50801 DEVDAHA MUNICIPALITY	180	0	14	119	47	
50802 BUTWAL SUB-METROPOLITIAN CITY	1,332	2	42	440	848	
50803 SAINAMAINA MUNICIPALITY	144	2	12	78	52	
50804 KANCHAN RURAL MUNICIPALITY	56	1	4	19	32	
50805 GAIDAHAWA RURAL MUNICIPALITY	65	30	0	25	10	
50806 SUDDHODHAN RURAL MUNICIPALITY	84	4	10	70	0	
50807 SIYARI RURAL MUNICIPALITY	90	3	4	83	0	
50808 TILOTTAMA MUNICIPALITY	639	9	44	411	175	
50809 OM SATIYA RURAL MUNICIPALITY	27	0	6	21	0	
50810 ROHINI RURAL MUNICIPALITY	38	3	2	9	24	
50811 SIDDHARTHANAGAR MUNICIPALITY	815	1	50	277	487	
50812 MAYADEVI RURAL MUNICIPALITY	21	1	0	20	0	
50813 LUMBINI SANSKRITIK MUNICIPALITY	63	0	2	51	10	
50814 KOTAHIMAI RURAL MUNICIPALITY	48	0	2	15	31	
50815 SAMMARIMAI RURAL MUNICIPALITY	12	2	4	6	0	
50816 MARCHAWARI RURAL MUNICIPALITY	7	0	0	7	0	
Kapilbastu District	752	16	56	479	201	
50901 BANGANGA MUNICIPALITY	191	0	6	118	67	
50902 BUDDHABHUMI MUNICIPALITY	140	4	12	74	50	
50903 SHIVARAJ MUNICIPALITY	151	3	18	118	12	
50904 BIJAYANAGAR RURAL MUNICIPALITY	8	0	0	8	0	
50905 KRISHNANAGAR MUNICIPALITY	76	3	4	28	41	
50906 MAHARAJGANJ MUNICIPALITY	15	3	0	12	0	
50907 KAPILBASTU MUNICIPALITY	116	2	4	89	21	
50908 YASODHARA RURAL MUNICIPALITY	16	0	10	6	0	
50909 MAYADEVI RURAL MUNICIPALITY	32	1	2	19	10	
50910 SHUDDHODHAN RURAL MUNICIPALITY	7	0	0	7	0	
Dang District	2,420	12	48	800	1,560	
51001 BANGALACHULI RURAL MUNICIPALITY	20	1	0	19	0	
51002 GHORAH SUB-METROPOLITIAN CITY	1,597	3	12	193	1,389	
51003 TULSIPUR SUB-METROPOLITIAN CITY	195	0	4	123	68	
51004 SHANTINAGAR RURAL MUNICIPALITY	23	3	2	18	0	
51005 BABAI RURAL MUNICIPALITY	52	0	2	50	0	
51006 DANGISHARAN RURAL MUNICIPALITY	28	0	0	28	0	
51007 LAMAHI MUNICIPALITY	235	0	10	143	82	
51008 RAPTI RURAL MUNICIPALITY	141	3	8	120	10	
51009 GADHAWA RURAL MUNICIPALITY	115	2	6	96	11	
51010 RAJPUR RURAL MUNICIPALITY	14	0	4	10	0	
Banke District	2,022	11	56	616	1,339	
51101 RAPTI SONARI RURAL MUNICIPALITY	71	1	2	58	10	
51102 KOHALPUR MUNICIPALITY	395	2	14	177	202	
51103 BAIJANATH RURAL MUNICIPALITY	48	2	8	38	0	
51104 KHAJURA RURAL MUNICIPALITY	99	2	14	62	21	
51105 JANAKI RURAL MUNICIPALITY	5	0	2	3	0	
51106 NEPALGANJ SUB-METROPOLITIAN CITY	1,388	3	16	263	1,106	
51107 DUDUWA RURAL MUNICIPALITY	10	1	0	9	0	
51108 NARAINAPUR RURAL MUNICIPALITY	6	0	0	6	0	
Bardiya District	1,190	40	106	678	366	
51201 BANSGADHI MUNICIPALITY	132	5	18	77	32	
51202 BARBARDIYA MUNICIPALITY	134	7	14	113	0	
51203 THAKURBABA MUNICIPALITY	179	5	16	97	61	
51204 GERUWA RURAL MUNICIPALITY	35	1	4	30	0	
51205 RAJAPUR MUNICIPALITY	158	14	2	111	31	
51206 MADHUWAN MUNICIPALITY	148	2	26	91	29	
51207 GULARIYA MUNICIPALITY	199	1	16	85	97	
51208 BADHAIYATAL RURAL MUNICIPALITY	205	5	10	74	116	

1) NSIC stands for Nepal Standard Industrial Classification.

Table 1-2 Number of Persons Engaged by Section of Industrial Classification, Size of Persons Engaged and Local Level.

District and Local Level	Section of NSIC ¹⁾				
	P				
	Education				
	Size of Persons Engaged				
	Total	1 person	2 person	3 to 9 persons	10 persons or more
Lumbini Province					
Total	75,583	307	600	16,281	58,395
Sub-Metropolitan City	13,393	15	80	1,337	11,961
Municipality	31,549	124	278	5,910	25,237
Rural Municipality	30,641	168	242	9,034	21,197
501 Rukum East					
Total	928	2	6	464	456
Rural Municipality	928	2	6	464	456
502 Rolpa					
Total	3,422	10	28	1,545	1,839
Municipality	648	2	6	339	301
Rural Municipality	2,774	8	22	1,206	1,538
503 Pyuthan					
Total	3,914	34	48	1,357	2,475
Municipality	1,317	17	20	470	810
Rural Municipality	2,597	17	28	887	1,665
504 Gulmi					
Total	5,889	37	44	1,780	4,028
Municipality	1,570	12	14	322	1,222
Rural Municipality	4,319	25	30	1,458	2,806
505 Arghakhanchi					
Total	3,740	32	30	1,572	2,106
Municipality	2,176	24	18	931	1,203
Rural Municipality	1,564	8	12	641	903

1) NSIC stands for Nepal Standard Industrial Classification.

Table 1-2 Number of Persons Engaged by Section of Industrial Classification, Size of Persons Engaged and Local Level.

District and Local Level	Section of NSIC ¹⁾				
	P				
	Education				
	Size of Persons Engaged				
	Total	1 person	2 person	3 to 9 persons	10 persons or more
506 Palpa					
Total	5,953	32	28	1,432	4,461
Municipality	2,483	4	14	357	2,108
Rural Municipality	3,470	28	14	1,075	2,353
507 Nawalparasi West					
Total	5,009	14	34	669	4,292
Municipality	3,325	7	30	346	2,942
Rural Municipality	1,684	7	4	323	1,350
508 Rupandehi					
Total	16,894	29	94	1,821	14,950
Sub-Metropolitan City	4,527	3	28	357	4,139
Municipality	7,820	16	36	606	7,162
Rural Municipality	4,547	10	30	858	3,649
509 Kapilbastu					
Total	5,808	24	68	1,790	3,926
Municipality	4,671	18	48	1,295	3,310
Rural Municipality	1,137	6	20	495	616
510 Dang					
Total	8,637	11	34	1,323	7,269
Sub-Metropolitan City	5,053	7	24	573	4,449
Municipality	767	1	4	95	667
Rural Municipality	2,817	3	6	655	2,153
511 Banke					
Total	9,554	57	120	1,424	7,953
Sub-Metropolitan City	3,813	5	28	407	3,373
Municipality	2,161	5	34	251	1,871
Rural Municipality	3,580	47	58	766	2,709
512 Bardiya					
Total	5,835	25	66	1,104	4,640
Municipality	4,611	18	54	898	3,641
Rural Municipality	1,224	7	12	206	999

1) NSIC stands for Nepal Standard Industrial Classification.

Table 1-2 Number of Persons Engaged by Section of Industrial Classification, Size of Persons Engaged and Local Level.

District and Local Level	Section of NSIC ¹⁾					
	P					
	Education					
	Size of Persons Engaged					
	Total	1 person	2 person	3 to 9 persons	10 persons or more	
Rukum East District	928	2	6	464	456	
50101 PUTHA UTTANGANGA RURAL MUNICIPALITY	317	1	4	161	151	
50102 SISNE RURAL MUNICIPALITY	320	1	0	136	183	
50103 BHOOME RURAL MUNICIPALITY	291	0	2	167	122	
Rolpa District	3,422	10	28	1,545	1,839	
50201 SUNCHHAHARI RURAL MUNICIPALITY	219	1	0	103	115	
50202 THAWANG RURAL MUNICIPALITY	179	0	6	73	100	
50203 PARIWARTAN RURAL MUNICIPALITY	341	1	4	116	220	
50204 GANGADEV RURAL MUNICIPALITY	347	1	4	140	202	
50205 MADI RURAL MUNICIPALITY	248	0	2	140	106	
50206 TRIBENI RURAL MUNICIPALITY	369	2	2	151	214	
50207 ROLPA MUNICIPALITY	648	2	6	339	301	
50208 RUNTIGADHI RURAL MUNICIPALITY	434	0	0	217	217	
50209 SUNIL SMRITI RURAL MUNICIPALITY	399	3	2	162	232	
50210 LUNGRI RURAL MUNICIPALITY	238	0	2	104	132	
Pyuthan District	3,914	34	48	1,357	2,475	
50301 GAUMUKHI RURAL MUNICIPALITY	360	2	6	185	167	
50302 NAUBAHINI RURAL MUNICIPALITY	409	1	0	166	242	
50303 JHIMARUK RURAL MUNICIPALITY	484	6	4	174	300	
50304 PYUTHAN MUNICIPALITY	740	9	4	239	488	
50305 SWORGADWARI MUNICIPALITY	577	8	16	231	322	
50306 MANDAVI RURAL MUNICIPALITY	262	0	2	86	174	
50307 MALLARANI RURAL MUNICIPALITY	472	1	12	22	437	
50308 AAIRAWATI RURAL MUNICIPALITY	357	4	4	173	176	
50309 SARUMARANI RURAL MUNICIPALITY	253	3	0	81	169	
Gulmi District	5,889	37	44	1,780	4,028	
50401 KALI GANDAKI RURAL MUNICIPALITY	332	0	0	140	192	
50402 SATYAWOTI RURAL MUNICIPALITY	476	1	2	135	338	
50403 CHANDRAKOT RURAL MUNICIPALITY	490	3	4	126	357	
50404 MUSIKOT MUNICIPALITY	738	8	4	209	517	
50405 ISMA RURAL MUNICIPALITY	395	2	4	142	247	
50406 MALIKA RURAL MUNICIPALITY	450	4	6	149	291	
50407 MADANE RURAL MUNICIPALITY	388	4	0	166	218	
50408 DHURKOT RURAL MUNICIPALITY	427	4	0	155	268	
50409 RESUNGA MUNICIPALITY	832	4	10	113	705	
50410 GULMI DURBAR RURAL MUNICIPALITY	428	1	6	92	329	
50411 CHHATRAKOT RURAL MUNICIPALITY	436	2	2	161	271	
50412 RURU RURAL MUNICIPALITY	497	4	6	192	295	
Arghakhanchi District	3,740	32	30	1,572	2,106	
50501 CHHATRADEV RURAL MUNICIPALITY	491	3	8	164	316	
50502 MALARANI RURAL MUNICIPALITY	563	3	2	255	303	
50503 BHUMIKASTHAN MUNICIPALITY	513	5	0	232	276	
50504 SANDHIKHARKA MUNICIPALITY	922	16	14	261	631	
50505 PANINI RURAL MUNICIPALITY	510	2	2	222	284	
50506 SHITAGANGA MUNICIPALITY	741	3	4	438	296	
Palpa District	5,953	32	28	1,432	4,461	
50601 RAMPUR MUNICIPALITY	903	4	2	191	706	
50602 PURBAKHOLA RURAL MUNICIPALITY	439	1	0	153	285	
50603 RAMBHA RURAL MUNICIPALITY	407	2	2	144	259	
50604 BAGANASKALI RURAL MUNICIPALITY	465	3	2	95	365	
50605 TANSEN MUNICIPALITY	1,580	0	12	166	1,402	
50606 RIBDIKOT RURAL MUNICIPALITY	434	3	4	110	317	
50607 RAINADEVI CHHAHARA RURAL MUNICIPALITY	434	3	2	139	290	
50608 TINAU RURAL MUNICIPALITY	368	2	2	120	244	
50609 MATHAGADHI RURAL MUNICIPALITY	420	2	2	132	284	
50610 NISDI RURAL MUNICIPALITY	503	12	0	182	309	
Nawalparasi West District	5,009	14	34	669	4,292	
50701 BARDAGHAT MUNICIPALITY	993	3	6	57	927	
50702 SUNAWAL MUNICIPALITY	1,449	3	14	139	1,293	
50703 RAMGRAM MUNICIPALITY	883	1	10	150	722	
50704 PALHINANDAN RURAL MUNICIPALITY	390	0	0	58	332	
50705 SARAWAL RURAL MUNICIPALITY	322	3	0	65	254	
50706 PRATAPAPUR RURAL MUNICIPALITY	555	3	2	97	453	
50707 SUSTA RURAL MUNICIPALITY	417	1	2	103	311	

1) NSIC stands for Nepal Standard Industrial Classification.

Table 1-2 Number of Persons Engaged by Section of Industrial Classification, Size of Persons Engaged and Local Level.

District and Local Level	Section of NSIC ¹⁾					
	P					
	Education					
	Size of Persons Engaged					
	Total	1 person	2 person	3 to 9 persons	10 persons or more	
Rupandehi District	16,894	29	94	1,821	14,950	
50801 DEVDAHA MUNICIPALITY	1,180	2	2	92	1,084	
50802 BUTWAL SUB-METROPOLITIAN CITY	4,527	3	28	357	4,139	
50803 SAINAMAINA MUNICIPALITY	1,099	1	10	26	1,062	
50804 KANCHAN RURAL MUNICIPALITY	580	5	0	25	550	
50805 GAIDAHAWA RURAL MUNICIPALITY	457	0	4	57	396	
50806 SUDDHODHAN RURAL MUNICIPALITY	551	0	2	54	495	
50807 SIYARI RURAL MUNICIPALITY	576	1	6	57	512	
50808 TILOTTAMA MUNICIPALITY	3,077	10	2	138	2,927	
50809 OM SATIYA RURAL MUNICIPALITY	321	0	0	84	237	
50810 ROHINI RURAL MUNICIPALITY	465	3	6	96	360	
50811 SIDDHARTHANAGAR MUNICIPALITY	1,719	1	8	133	1,577	
50812 MAYADEVI RURAL MUNICIPALITY	712	1	6	116	589	
50813 LUMBINI SANSKRITIK MUNICIPALITY	745	2	14	217	512	
50814 KOTAHIMAI RURAL MUNICIPALITY	352	0	2	155	195	
50815 SAMMARIMAI RURAL MUNICIPALITY	296	0	2	139	155	
50816 MARCHAWARI RURAL MUNICIPALITY	237	0	2	75	160	
Kapilbastu District	5,808	24	68	1,790	3,926	
50901 BANGANGA MUNICIPALITY	855	2	6	114	733	
50902 BUDDHABHUMI MUNICIPALITY	809	5	10	209	585	
50903 SHIVARAJ MUNICIPALITY	1,026	6	18	331	671	
50904 BIJAYANAGAR RURAL MUNICIPALITY	204	0	2	74	128	
50905 KRISHNANAGAR MUNICIPALITY	572	3	2	185	382	
50906 MAHARAJGANJ MUNICIPALITY	487	2	2	251	232	
50907 KAPILBASTU MUNICIPALITY	922	0	10	205	707	
50908 YASODHARA RURAL MUNICIPALITY	230	0	4	154	72	
50909 MAYADEVI RURAL MUNICIPALITY	445	5	12	173	255	
50910 SHUDDHODHAN RURAL MUNICIPALITY	258	1	2	94	161	
Dang District	8,637	11	34	1,323	7,269	
51001 BANGALACHULI RURAL MUNICIPALITY	286	0	0	156	130	
51002 GHORAH SUB-METROPOLITIAN CITY	2,925	1	20	343	2,561	
51003 TULSIPUR SUB-METROPOLITIAN CITY	2,128	6	4	230	1,888	
51004 SHANTINAGAR RURAL MUNICIPALITY	399	0	0	40	359	
51005 BABAI RURAL MUNICIPALITY	376	1	2	60	313	
51006 DANGISHARAN RURAL MUNICIPALITY	295	0	0	74	221	
51007 LAMAHI MUNICIPALITY	767	1	4	95	667	
51008 RAPTI RURAL MUNICIPALITY	641	2	0	73	566	
51009 GADHAWA RURAL MUNICIPALITY	508	0	2	81	425	
51010 RAJPUR RURAL MUNICIPALITY	312	0	2	171	139	
Banke District	9,554	57	120	1,424	7,953	
51101 RAPTI SONARI RURAL MUNICIPALITY	791	1	2	148	640	
51102 KOHALPUR MUNICIPALITY	2,161	5	34	251	1,871	
51103 BAIJANATH RURAL MUNICIPALITY	1,057	5	6	61	985	
51104 KHAJURA RURAL MUNICIPALITY	876	2	16	146	712	
51105 JANAKI RURAL MUNICIPALITY	270	1	6	137	126	
51106 NEPALGANJ SUB-METROPOLITIAN CITY	3,813	5	28	407	3,373	
51107 DUDUWA RURAL MUNICIPALITY	380	35	8	123	214	
51108 NARAINAPUR RURAL MUNICIPALITY	206	3	20	151	32	
Bardiya District	5,835	25	66	1,104	4,640	
51201 BANSGADHI MUNICIPALITY	848	3	18	151	676	
51202 BARBARDIYA MUNICIPALITY	860	5	8	149	698	
51203 THAKURBABA MUNICIPALITY	695	2	8	114	571	
51204 GERUWA RURAL MUNICIPALITY	453	4	6	102	341	
51205 RAJAPUR MUNICIPALITY	705	2	6	169	528	
51206 MADHUWAN MUNICIPALITY	627	2	6	119	500	
51207 GULARIYA MUNICIPALITY	876	4	8	196	668	
51208 BADHAIYATAL RURAL MUNICIPALITY	771	3	6	104	658	

1) NSIC stands for Nepal Standard Industrial Classification.

Table 1-2 Number of Persons Engaged by Section of Industrial Classification, Size of Persons Engaged and Local Level.

District and Local Level	Section of NSIC ¹⁾				
	Q				
	Human health and social work				
	Size of Persons Engaged				
	Total	1 person	2 person	3 to 9 persons	10 persons or more
Lumbini Province					
Total	19,593	1,205	924	5,253	12,211
Sub-Metropolitan City	4,772	53	114	791	3,814
Municipality	9,029	445	438	2,030	6,116
Rural Municipality	5,792	707	372	2,432	2,281
501 Rukum East					
Total	134	5	6	106	17
Rural Municipality	134	5	6	106	17
502 Rolpa					
Total	2,072	10	16	427	1,619
Municipality	137	3	4	83	47
Rural Municipality	1,935	7	12	344	1,572
503 Pyuthan					
Total	530	8	24	352	146
Municipality	214	1	14	95	104
Rural Municipality	316	7	10	257	42
504 Gulmi					
Total	1,197	333	66	522	276
Municipality	322	52	18	113	139
Rural Municipality	875	281	48	409	137
505 Arghakhanchi					
Total	623	100	48	320	155
Municipality	400	57	18	188	137
Rural Municipality	223	43	30	132	18

1) NSIC stands for Nepal Standard Industrial Classification.

Table 1-2 Number of Persons Engaged by Section of Industrial Classification, Size of Persons Engaged and Local Level.

District and Local Level	Section of NSIC ¹⁾				
	Q				
	Human health and social work				
	Size of Persons Engaged				
	Total	1 person	2 person	3 to 9 persons	10 persons or more
108 Terhathum District					
Total	1,990	175	38	473	1,304
Municipality	1,454	16	18	146	1,274
Rural Municipality	536	159	20	327	30
109 Panchthar District					
Total	1,972	71	70	218	1,613
Municipality	1,744	38	38	116	1,552
Rural Municipality	228	33	32	102	61
110 Ilam District					
Total	3,900	40	104	654	3,102
Municipality	2,020	4	20	222	1,774
Rural Municipality	1,623	22	58	295	1,248
Rural Municipality	257	14	26	137	80
111 Jhapa District					
Total	931	90	42	451	348
Municipality	741	69	34	326	312
Rural Municipality	190	21	8	125	36
112 Morang District					
Total	1,539	79	134	475	851
Metropolitan City	972	41	58	253	620
Municipality	204	5	10	56	133
Rural Municipality	363	33	66	166	98
113 Sunsari District					
Total	3,106	80	126	696	2,204
Sub-Metropolitan City	1,780	8	36	316	1,420
Municipality	859	7	22	141	689
Rural Municipality	467	65	68	239	95
114 Udayapur District					
Total	1,599	214	250	559	576
Municipality	1,331	175	204	471	481
Rural Municipality	268	39	46	88	95

1) NSIC stands for Nepal Standard Industrial Classification.

Table 1-2 Number of Persons Engaged by Section of Industrial Classification, Size of Persons Engaged and Local Level.

District and Local Level	Section of NSIC ¹⁾					
	Q					
	Human health and social work					
	Size of Persons Engaged					
	Total	1 person	2 person	3 to 9 persons	10 persons or more	
Rukum East District	134	5	6	106	17	
50101 PUTHA UTTANGANGA RURAL MUNICIPALITY	46	1	0	45	0	
50102 SISNE RURAL MUNICIPALITY	42	1	0	24	17	
50103 BHOOME RURAL MUNICIPALITY	46	3	6	37	0	
Rolpa District	2,072	10	16	427	1,619	
50201 SUNCHHAHARI RURAL MUNICIPALITY	619	1	2	59	557	
50202 THAWANG RURAL MUNICIPALITY	27	0	0	27	0	
50203 PARIWARTAN RURAL MUNICIPALITY	38	1	2	35	0	
50204 GANGADEV RURAL MUNICIPALITY	18	0	0	18	0	
50205 MADI RURAL MUNICIPALITY	36	0	0	36	0	
50206 TRIBENI RURAL MUNICIPALITY	195	1	2	47	145	
50207 ROLPA MUNICIPALITY	137	3	4	83	47	
50208 RUNTIGADHI RURAL MUNICIPALITY	690	0	2	45	643	
50209 SUNIL SMRITI RURAL MUNICIPALITY	194	2	2	44	146	
50210 LUNGRI RURAL MUNICIPALITY	118	2	2	33	81	
Pyuthan District	530	8	24	352	146	
50301 GAUMUKHI RURAL MUNICIPALITY	47	0	0	47	0	
50302 NAUBAHINI RURAL MUNICIPALITY	64	4	2	48	10	
50303 JHIMARUK RURAL MUNICIPALITY	37	0	2	35	0	
50304 PYUTHAN MUNICIPALITY	148	0	10	50	88	
50305 SWORGADWARI MUNICIPALITY	66	1	4	45	16	
50306 MANDAVI RURAL MUNICIPALITY	50	0	0	33	17	
50307 MALLARANI RURAL MUNICIPALITY	47	1	4	27	15	
50308 AAIRAWATI RURAL MUNICIPALITY	50	1	0	49	0	
50309 SARUMARANI RURAL MUNICIPALITY	21	1	2	18	0	
Gulmi District	1,197	333	66	522	276	
50401 KALI GANDAKI RURAL MUNICIPALITY	84	37	0	47	0	
50402 SATYAWOTI RURAL MUNICIPALITY	81	28	4	37	12	
50403 CHANDRAKOT RURAL MUNICIPALITY	118	53	8	57	0	
50404 MUSIKOT MUNICIPALITY	115	17	12	65	21	
50405 ISMA RURAL MUNICIPALITY	63	20	2	41	0	
50406 MALIKA RURAL MUNICIPALITY	60	11	2	47	0	
50407 MADANE RURAL MUNICIPALITY	161	37	16	25	83	
50408 DHURKOT RURAL MUNICIPALITY	73	11	2	43	17	
50409 RESUNGA MUNICIPALITY	207	35	6	48	118	
50410 GULMI DURBAR RURAL MUNICIPALITY	66	19	0	37	10	
50411 CHHATRAKOT RURAL MUNICIPALITY	73	23	4	31	15	
50412 RURU RURAL MUNICIPALITY	96	42	10	44	0	
Arghakhanchi District	623	100	48	320	155	
50501 CHHATRADEV RURAL MUNICIPALITY	81	21	8	34	18	
50502 MALARANI RURAL MUNICIPALITY	75	17	10	48	0	
50503 BHUMIKASTHAN MUNICIPALITY	87	18	6	63	0	
50504 SANDHIKHARKA MUNICIPALITY	240	26	8	88	118	
50505 PANINI RURAL MUNICIPALITY	67	5	12	50	0	
50506 SHITAGANGA MUNICIPALITY	73	13	4	37	19	
Palpa District	1,990	175	38	473	1,304	
50601 RAMPUR MUNICIPALITY	151	11	8	78	54	
50602 PURBAKHOLA RURAL MUNICIPALITY	62	7	0	55	0	
50603 RAMBHA RURAL MUNICIPALITY	83	40	4	25	14	
50604 BAGANASKALI RURAL MUNICIPALITY	138	55	4	79	0	
50605 TANSEN MUNICIPALITY	1,303	5	10	68	1,220	
50606 RIBDIKOT RURAL MUNICIPALITY	72	11	0	45	16	
50607 RAINADEVI CHHAHARA RURAL MUNICIPALITY	21	2	2	17	0	
50608 TINAU RURAL MUNICIPALITY	74	39	2	33	0	
50609 MATHAGADHI RURAL MUNICIPALITY	46	0	4	42	0	
50610 NISDI RURAL MUNICIPALITY	40	5	4	31	0	
Nawalparasi West District	1,972	71	70	218	1,613	
50701 BARDAGHAT MUNICIPALITY	1,505	7	16	26	1,456	
50702 SUNAWAL MUNICIPALITY	61	9	10	27	15	
50703 RAMGRAM MUNICIPALITY	178	22	12	63	81	
50704 PALHINANDAN RURAL MUNICIPALITY	40	8	10	22	0	
50705 SARAWAL RURAL MUNICIPALITY	72	9	8	23	32	
50706 PRATAPAPUR RURAL MUNICIPALITY	74	11	6	39	18	
50707 SUSTA RURAL MUNICIPALITY	42	5	8	18	11	

1) NSIC stands for Nepal Standard Industrial Classification.

Table 1-2 Number of Persons Engaged by Section of Industrial Classification, Size of Persons Engaged and Local Level.

District and Local Level	Section of NSIC ¹⁾					
	Q					
	Human health and social work					
	Size of Persons Engaged					
	Total	1 person	2 person	3 to 9 persons	10 persons or more	
Rupandehi District	3,900	40	104	654	3,102	
50801 DEVDAHA MUNICIPALITY	284	1	6	42	235	
50802 BUTWAL SUB-METROPOLITIAN CITY	2,020	4	20	222	1,774	
50803 SAINAMAINA MUNICIPALITY	62	4	16	18	24	
50804 KANCHAN RURAL MUNICIPALITY	4	2	2	0	0	
50805 GAIDAHAWA RURAL MUNICIPALITY	27	11	6	0	10	
50806 SUDDHODHAN RURAL MUNICIPALITY	10	0	0	10	0	
50807 SIYARI RURAL MUNICIPALITY	32	0	6	16	10	
50808 TILOTTAMA MUNICIPALITY	429	16	20	68	325	
50809 OM SATIYA RURAL MUNICIPALITY	46	0	4	29	13	
50810 ROHINI RURAL MUNICIPALITY	41	1	6	24	10	
50811 SIDDHARTHANAGAR MUNICIPALITY	780	1	10	126	643	
50812 MAYADEVI RURAL MUNICIPALITY	12	0	0	12	0	
50813 LUMBINI SANSKRITIK MUNICIPALITY	68	0	6	41	21	
50814 KOTAHIMAI RURAL MUNICIPALITY	24	0	2	22	0	
50815 SAMMARIMAI RURAL MUNICIPALITY	55	0	0	18	37	
50816 MARCHAWARI RURAL MUNICIPALITY	6	0	0	6	0	
Kapilbastu District	931	90	42	451	348	
50901 BANGANGA MUNICIPALITY	143	4	4	44	91	
50902 BUDDHABHUMI MUNICIPALITY	85	18	6	47	14	
50903 SHIVARAJ MUNICIPALITY	97	23	2	48	24	
50904 BIJAYANAGAR RURAL MUNICIPALITY	42	2	0	40	0	
50905 KRISHNANAGAR MUNICIPALITY	177	10	16	60	91	
50906 MAHARAJGANJ MUNICIPALITY	61	2	2	41	16	
50907 KAPILBASTU MUNICIPALITY	178	12	4	86	76	
50908 YASODHARA RURAL MUNICIPALITY	27	4	2	21	0	
50909 MAYADEVI RURAL MUNICIPALITY	84	10	6	42	26	
50910 SHUDDHODHAN RURAL MUNICIPALITY	37	5	0	22	10	
Dang District	1,539	79	134	475	851	
51001 BANGALACHULI RURAL MUNICIPALITY	49	2	14	20	13	
51002 GHORAH SUB-METROPOLITIAN CITY	589	20	22	165	382	
51003 TULSIPUR SUB-METROPOLITIAN CITY	383	21	36	88	238	
51004 SHANTINAGAR RURAL MUNICIPALITY	37	7	6	24	0	
51005 BABAI RURAL MUNICIPALITY	28	10	8	0	10	
51006 DANGISHARAN RURAL MUNICIPALITY	79	3	2	45	29	
51007 LAMAHI MUNICIPALITY	204	5	10	56	133	
51008 RAPTI RURAL MUNICIPALITY	59	5	20	23	11	
51009 GADHAWA RURAL MUNICIPALITY	71	3	12	21	35	
51010 RAJPUR RURAL MUNICIPALITY	40	3	4	33	0	
Banke District	3,106	80	126	696	2,204	
51101 RAPTI SONARI RURAL MUNICIPALITY	89	16	18	32	23	
51102 KOHALPUR MUNICIPALITY	859	7	22	141	689	
51103 BAIJANATH RURAL MUNICIPALITY	50	16	14	20	0	
51104 KHAJURA RURAL MUNICIPALITY	125	12	20	52	41	
51105 JANAKI RURAL MUNICIPALITY	53	6	6	41	0	
51106 NEPALGANJ SUB-METROPOLITIAN CITY	1,780	8	36	316	1,420	
51107 DUDUWA RURAL MUNICIPALITY	84	12	8	53	11	
51108 NARAINAPUR RURAL MUNICIPALITY	66	3	2	41	20	
Bardiya District	1,599	214	250	559	576	
51201 BANSGADHI MUNICIPALITY	153	19	20	70	44	
51202 BARBARDIYA MUNICIPALITY	291	18	44	54	175	
51203 THAKURBABA MUNICIPALITY	96	3	26	12	55	
51204 GERUWA RURAL MUNICIPALITY	94	17	26	39	12	
51205 RAJAPUR MUNICIPALITY	405	115	50	209	31	
51206 MADHUWAN MUNICIPALITY	170	4	48	59	59	
51207 GULARIYA MUNICIPALITY	216	16	16	67	117	
51208 BADHAIYATAL RURAL MUNICIPALITY	174	22	20	49	83	

1) NSIC stands for Nepal Standard Industrial Classification.

Table 1-2 Number of Persons Engaged by Section of Industrial Classification, Size of Persons Engaged and Local Level.

District and Local Level	Section of NSIC ¹⁾				
	L+M+N+R+S				
	Real estate, Professional & scientific activities, Administrative services, arts & entertainment, Other services				
	Size of Persons Engaged				
	Total	1 person	2 person	3 to 9 persons	10 persons or more
Lumbini Province					
Total	28,061	7,288	5,516	7,887	7,370
Sub-Metropolitan City	5,264	903	1,212	2,002	1,147
Municipality	14,846	3,543	2,716	4,109	4,478
Rural Municipality	7,951	2,842	1,588	1,776	1,745
501 Rukum East					
Total	90	34	32	24	0
Rural Municipality	90	34	32	24	0
502 Rolpa					
Total	1,228	146	114	141	827
Municipality	445	46	50	43	306
Rural Municipality	783	100	64	98	521
503 Pyuthan					
Total	2,029	145	102	591	1,191
Municipality	964	75	34	290	565
Rural Municipality	1,065	70	68	301	626
504 Gulmi					
Total	1,972	884	316	361	411
Municipality	921	236	150	193	342
Rural Municipality	1,051	648	166	168	69
505 Arghakhanchi					
Total	949	395	200	201	153
Municipality	668	274	130	162	102
Rural Municipality	281	121	70	39	51

1) NSIC stands for Nepal Standard Industrial Classification.

Table 1-2 Number of Persons Engaged by Section of Industrial Classification, Size of Persons Engaged and Local Level.

District and Local Level	Section of NSIC ¹⁾				
	L+M+N+R+S				
	Real estate, Professional & scientific activities, Administrative services, arts & entertainment, Other services				
	Size of Persons Engaged				
	Total	1 person	2 person	3 to 9 persons	10 persons or more
506 Palpa					
Total	827	335	204	187	101
Municipality	473	128	132	133	80
Rural Municipality	354	207	72	54	21
507 Nawalparasi West					
Total	1,821	603	350	433	435
Municipality	1,360	383	254	329	394
Rural Municipality	461	220	96	104	41
508 Rupandehi					
Total	7,412	1,778	1,788	2,289	1,557
Sub-Metropolitan City	2,032	389	488	786	369
Municipality	3,762	754	806	1,096	1,106
Rural Municipality	1,618	635	494	407	82
509 Kapilbastu					
Total	2,102	833	456	577	236
Municipality	1,750	654	356	504	236
Rural Municipality	352	179	100	73	0
510 Dang					
Total	1,728	433	550	588	157
Sub-Metropolitan City	1,177	240	418	436	83
Municipality	184	43	40	58	43
Rural Municipality	367	150	92	94	31
511 Banke					
Total	3,762	776	676	1,352	958
Sub-Metropolitan City	2,055	274	306	780	695
Municipality	913	172	158	320	263
Rural Municipality	794	330	212	252	0
512 Bardiya					
Total	4,141	926	728	1,143	1,344
Municipality	3,406	778	606	981	1,041
Rural Municipality	735	148	122	162	303

1) NSIC stands for Nepal Standard Industrial Classification.

Table 1-2 Number of Persons Engaged by Section of Industrial Classification, Size of Persons Engaged and Local Level.

District and Local Level	Section of NSIC ¹⁾				
	L+M+N+R+S				
	Real estate, Professional & scientific activities, Administrative services, arts & entertainment, Other services				
	Size of Persons Engaged				
	Total	1 person	2 person	3 to 9 persons	10 persons or more
Rukum East District	90	34	32	24	0
50101 PUTHA UTTANGANGA RURAL MUNICIPALITY	28	16	12	0	0
50102 SISNE RURAL MUNICIPALITY	43	11	14	18	0
50103 BHOOME RURAL MUNICIPALITY	19	7	6	6	0
Rolpa District	1,228	146	114	141	827
50201 SUNCHHAHARI RURAL MUNICIPALITY	275	2	6	23	244
50202 THAWANG RURAL MUNICIPALITY	81	1	8	3	69
50203 PARIWARTAN RURAL MUNICIPALITY	34	17	6	11	0
50204 GANGADEV RURAL MUNICIPALITY	146	6	2	0	138
50205 MADI RURAL MUNICIPALITY	71	9	4	32	26
50206 TRIBENI RURAL MUNICIPALITY	39	11	10	18	0
50207 ROLPA MUNICIPALITY	445	46	50	43	306
50208 RUNTIGADHI RURAL MUNICIPALITY	30	22	8	0	0
50209 SUNIL SMRITI RURAL MUNICIPALITY	100	25	20	11	44
50210 LUNGRI RURAL MUNICIPALITY	7	7	0	0	0
Pyuthan District	2,029	145	102	591	1,191
50301 GAUMUKHI RURAL MUNICIPALITY	131	7	4	24	96
50302 NAUBAHINI RURAL MUNICIPALITY	95	13	6	16	60
50303 JHIMARUK RURAL MUNICIPALITY	256	2	16	70	168
50304 PYUTHAN MUNICIPALITY	673	58	28	252	335
50305 SWORGADWARI MUNICIPALITY	291	17	6	38	230
50306 MANDAVI RURAL MUNICIPALITY	77	12	4	36	25
50307 MALLARANI RURAL MUNICIPALITY	241	19	24	39	159
50308 AAIRAWATI RURAL MUNICIPALITY	161	9	4	73	75
50309 SARUMARANI RURAL MUNICIPALITY	104	8	10	43	43
Gulmi District	1,972	884	316	361	411
50401 KALI GANDAKI RURAL MUNICIPALITY	100	85	12	3	0
50402 SATYAWOTI RURAL MUNICIPALITY	97	73	20	4	0
50403 CHANDRAKOT RURAL MUNICIPALITY	83	62	16	5	0
50404 MUSIKOT MUNICIPALITY	212	87	18	46	61
50405 ISMA RURAL MUNICIPALITY	108	61	10	37	0
50406 MALIKA RURAL MUNICIPALITY	93	76	8	9	0
50407 MADANE RURAL MUNICIPALITY	125	57	18	27	23
50408 DHURKOT RURAL MUNICIPALITY	80	38	6	36	0
50409 RESUNGA MUNICIPALITY	709	149	132	147	281
50410 GULMI DURBAR RURAL MUNICIPALITY	66	35	14	17	0
50411 CHHATRAKOT RURAL MUNICIPALITY	83	45	30	8	0
50412 RURU RURAL MUNICIPALITY	216	116	32	22	46
Arghakhanchi District	949	395	200	201	153
50501 CHHATRADEV RURAL MUNICIPALITY	84	39	42	3	0
50502 MALARANI RURAL MUNICIPALITY	97	49	18	30	0
50503 BHUMIKASTHAN MUNICIPALITY	66	31	6	29	0
50504 SANDHIKHARKA MUNICIPALITY	507	167	108	130	102
50505 PANINI RURAL MUNICIPALITY	100	33	10	6	51
50506 SHITAGANGA MUNICIPALITY	95	76	16	3	0
Palpa District	827	335	204	187	101
50601 RAMPUR MUNICIPALITY	96	40	26	30	0
50602 PURBAKHOLA RURAL MUNICIPALITY	23	13	10	0	0
50603 RAMBHA RURAL MUNICIPALITY	50	41	6	3	0
50604 BAGANASKALI RURAL MUNICIPALITY	127	65	20	31	11
50605 TANSEN MUNICIPALITY	377	88	106	103	80
50606 RIBDIKOT RURAL MUNICIPALITY	68	42	12	4	10
50607 RAINADEVI CHHAHARA RURAL MUNICIPALITY	8	6	2	0	0
50608 TINAU RURAL MUNICIPALITY	34	18	4	12	0
50609 MATHAGADHI RURAL MUNICIPALITY	28	16	12	0	0
50610 NISDI RURAL MUNICIPALITY	16	6	6	4	0
Nawalparasi West District	1,821	603	350	433	435
50701 BARDAGHAT MUNICIPALITY	631	117	82	64	368
50702 SUNAWAL MUNICIPALITY	324	138	70	103	13
50703 RAMGRAM MUNICIPALITY	405	128	102	162	13
50704 PALHINANDAN RURAL MUNICIPALITY	126	41	22	36	27
50705 SARAWAL RURAL MUNICIPALITY	112	33	28	37	14
50706 PRATAPAPUR RURAL MUNICIPALITY	130	102	18	10	0
50707 SUSTA RURAL MUNICIPALITY	93	44	28	21	0

1) NSIC stands for Nepal Standard Industrial Classification.

Table 1-2 Number of Persons Engaged by Section of Industrial Classification, Size of Persons Engaged and Local Level.

District and Local Level	Section of NSIC ¹⁾				
	L+M+N+R+S				
	Real estate, Professional & scientific activities, Administrative services, arts & entertainment, Other services				
	Size of Persons Engaged				
	Total	1 person	2 person	3 to 9 persons	10 persons or more
Rupandehi District	7,412	1,778	1,788	2,289	1,557
50801 DEVDAHA MUNICIPALITY	307	75	104	104	24
50802 BUTWAL SUB-METROPOLITIAN CITY	2,032	389	488	786	369
50803 SAINAMAINA MUNICIPALITY	291	104	94	93	0
50804 KANCHAN RURAL MUNICIPALITY	141	81	40	20	0
50805 GAIDAHAWA RURAL MUNICIPALITY	175	79	50	46	0
50806 SUDDHODHAN RURAL MUNICIPALITY	164	66	66	32	0
50807 SIYARI RURAL MUNICIPALITY	181	52	56	52	21
50808 TILOTTAMA MUNICIPALITY	1,170	280	254	241	395
50809 OM SATIYA RURAL MUNICIPALITY	184	58	46	57	23
50810 ROHINI RURAL MUNICIPALITY	180	37	76	29	38
50811 SIDDHARTHANAGAR MUNICIPALITY	1,692	222	274	549	647
50812 MAYADEVI RURAL MUNICIPALITY	249	101	68	80	0
50813 LUMBINI SANSKRITIK MUNICIPALITY	302	73	80	109	40
50814 KOTAHIMAI RURAL MUNICIPALITY	108	61	28	19	0
50815 SAMMARIMAI RURAL MUNICIPALITY	155	57	46	52	0
50816 MARCHAWARI RURAL MUNICIPALITY	81	43	18	20	0
Kapilbastu District	2,102	833	456	577	236
50901 BANGANGA MUNICIPALITY	360	110	94	110	46
50902 BUDDHABHUMI MUNICIPALITY	230	139	42	49	0
50903 SHIVARAJ MUNICIPALITY	270	131	50	89	0
50904 BIJAYANAGAR RURAL MUNICIPALITY	37	23	4	10	0
50905 KRISHNANAGAR MUNICIPALITY	237	103	62	62	10
50906 MAHARAJGANJ MUNICIPALITY	128	37	32	47	12
50907 KAPILBASTU MUNICIPALITY	525	134	76	147	168
50908 YASODHARA RURAL MUNICIPALITY	91	32	44	15	0
50909 MAYADEVI RURAL MUNICIPALITY	155	68	46	41	0
50910 SHUDDHODHAN RURAL MUNICIPALITY	69	56	6	7	0
Dang District	1,728	433	550	588	157
51001 BANGALACHULI RURAL MUNICIPALITY	29	12	8	9	0
51002 GHORAH SUB-METROPOLITIAN CITY	761	137	254	321	49
51003 TULSIPUR SUB-METROPOLITIAN CITY	416	103	164	115	34
51004 SHANTINAGAR RURAL MUNICIPALITY	18	9	2	7	0
51005 BABAI RURAL MUNICIPALITY	29	14	6	9	0
51006 DANGISHARAN RURAL MUNICIPALITY	28	11	6	11	0
51007 LAMAHI MUNICIPALITY	184	43	40	58	43
51008 RAPTI RURAL MUNICIPALITY	123	57	40	26	0
51009 GADHAWA RURAL MUNICIPALITY	117	41	22	23	31
51010 RAJPUR RURAL MUNICIPALITY	23	6	8	9	0
Banke District	3,762	776	676	1,352	958
51101 RAPTI SONARI RURAL MUNICIPALITY	144	58	46	40	0
51102 KOHALPUR MUNICIPALITY	913	172	158	320	263
51103 BAIJANATH RURAL MUNICIPALITY	139	69	44	26	0
51104 KHAJURA RURAL MUNICIPALITY	194	95	42	57	0
51105 JANAKI RURAL MUNICIPALITY	127	36	32	59	0
51106 NEPALGANJ SUB-METROPOLITIAN CITY	2,055	274	306	780	695
51107 DUDUWA RURAL MUNICIPALITY	126	46	34	46	0
51108 NARAINAPUR RURAL MUNICIPALITY	64	26	14	24	0
Bardiya District	4,141	926	728	1,143	1,344
51201 BANSGADHI MUNICIPALITY	316	101	52	75	88
51202 BARBARDIYA MUNICIPALITY	1,009	155	128	116	610
51203 THAKURBABA MUNICIPALITY	304	88	70	135	11
51204 GERUWA RURAL MUNICIPALITY	167	66	44	46	11
51205 RAJAPUR MUNICIPALITY	535	157	102	245	31
51206 MADHUWAN MUNICIPALITY	377	80	116	157	24
51207 GULARIYA MUNICIPALITY	865	197	138	253	277
51208 BADHAIYATAL RURAL MUNICIPALITY	568	82	78	116	292

1) NSIC stands for Nepal Standard Industrial Classification.

Table 2-1 Number of Establishments by Section of Industrial Classification and Working Hours per Day and Local Level

District and Local Level	Section of NSIC ¹⁾					
	Total ²⁾					
	Working Hours per Day					
	Total	Less than 8 Hours	8 to 10 Hours	11 to 12 Hours	13 Hours or more	Not Stated ³⁾
Lumbini Province						
Total	147,789	23,944	28,227	55,249	40,228	141
Sub-Metropolitan City	26,225	2,017	5,416	10,467	8,322	3
Municipality	66,688	10,106	12,691	25,467	18,379	45
Rural Municipality	54,876	11,821	10,120	19,315	13,527	93
501 Rukum East						
Total	1,020	213	195	323	289	0
Rural Municipality	1,020	213	195	323	289	0
502 Rolpa						
Total	5,094	841	821	1,887	1,483	62
Municipality	1,158	158	129	316	555	0
Rural Municipality	3,936	683	692	1,571	928	62
503 Pyuthan						
Total	5,606	1,620	1,164	1,939	883	0
Municipality	2,066	540	433	760	333	0
Rural Municipality	3,540	1,080	731	1,179	550	0
504 Gulmi						
Total	9,548	3,126	1,356	3,093	1,961	12
Municipality	2,820	685	337	1,133	663	2
Rural Municipality	6,728	2,441	1,019	1,960	1,298	10
505 Arghakhanchi						
Total	6,619	1,974	1,214	2,425	998	8
Municipality	4,334	1,156	732	1,669	774	3
Rural Municipality	2,285	818	482	756	224	5

1) NSIC stands for Nepal Standard Industrial Classification.

2) Establishments which belong to Section O, T, or U of NSIC are not surveyed.

3) Includes "Not reported", "Unknown" and so on.

Table 2-1 Number of Establishments by Section of Industrial Classification and Working Hours per Day and Local Level

District and Local Level	Section of NSIC ¹⁾					
	Total ²⁾					
	Working Hours per Day					
	Total	Less than 8 Hours	8 to 10 Hours	11 to 12 Hours	13 Hours or more	Not Stated ³⁾
506 Palpa						
Total	8,701	1,838	1,295	3,356	2,208	4
Municipality	3,804	474	722	1,523	1,085	0
Rural Municipality	4,897	1,364	573	1,833	1,123	4
507 Nawalparasi West						
Total	11,208	1,622	2,259	4,189	3,138	0
Municipality	7,296	934	1,262	2,810	2,290	0
Rural Municipality	3,912	688	997	1,379	848	0
508 Rupandehi						
Total	38,403	5,216	8,590	15,319	9,253	25
Sub-Metropolitan City	10,142	902	2,416	4,122	2,699	3
Municipality	16,187	1,950	3,568	6,844	3,812	13
Rural Municipality	12,074	2,364	2,606	4,353	2,742	9
509 Kapilbastu						
Total	13,607	1,818	3,438	5,540	2,782	29
Municipality	10,762	1,376	2,740	4,377	2,243	26
Rural Municipality	2,845	442	698	1,163	539	3
510 Dang						
Total	14,421	1,230	1,941	5,802	5,448	0
Sub-Metropolitan City	8,907	587	1,163	3,810	3,347	0
Municipality	1,343	114	221	374	634	0
Rural Municipality	4,171	529	557	1,618	1,467	0
511 Banke						
Total	18,666	1,819	3,666	6,271	6,910	0
Sub-Metropolitan City	7,176	528	1,837	2,535	2,276	0
Municipality	4,623	506	643	1,448	2,026	0
Rural Municipality	6,867	785	1,186	2,288	2,608	0
512 Bardiya						
Total	14,896	2,627	2,288	5,105	4,875	1
Municipality	12,295	2,213	1,904	4,213	3,964	1
Rural Municipality	2,601	414	384	892	911	0

1) NSIC stands for Nepal Standard Industrial Classification.

2) Establishments which belong to Section O, T, or U of NSIC are not surveyed.

3) Includes "Not reported", "Unknown" and so on.

Table 2-1 Number of Establishments by Section of Industrial Classification and Working Hours per Day and Local Level

District and Local Level	Section of NSIC ¹⁾					
	Total ²⁾					
	Working Hours per Day					
	Total	Less than 8 Hours	8 to 10 Hours	11 to 12 Hours	13 Hours or more	Not Stated ³⁾
Rukum East District	1,322	264	219	441	344	54
50101 PUTHA UTTANGANGA RURAL MUNICIPALITY	276	67	45	85	79	0
50102 SISNE RURAL MUNICIPALITY	464	80	112	160	112	0
50103 BHOOME RURAL MUNICIPALITY	280	66	38	78	98	0
	302	51	24	118		54
Rolpa District					0	
50201 SUNCHHAHARI RURAL MUNICIPALITY	4,792	790	797	1,769	1,428	8
50202 THAWANG RURAL MUNICIPALITY	244	47	49	106	42	0
50203 PARIWARTAN RURAL MUNICIPALITY	457	89	236	106	25	1
50204 GANGADEV RURAL MUNICIPALITY	408	128	140	118	21	1
50205 MADI RURAL MUNICIPALITY	407	49	13	319	26	0
50206 TRIBENI RURAL MUNICIPALITY	372	56	13	99	204	0
50207 ROLPA MUNICIPALITY	1,158	158	129	316	555	0
50208 RUNTIGADHI RURAL MUNICIPALITY	560	107	78	215	160	0
50209 SUNIL SMRITI RURAL MUNICIPALITY	882	117	121	377	267	0
50210 LUNGRI RURAL MUNICIPALITY	304	39	18	113	128	6
Pyuthan District	5,606	1,620	1,164	1,939	883	0
50301 GAUMUKHI RURAL MUNICIPALITY	431	135	51	204	41	0
50302 NAUBAHINI RURAL MUNICIPALITY	616	158	121	235	102	0
50303 JHIMARUK RURAL MUNICIPALITY	563	193	88	210	72	0
50304 PYUTHAN MUNICIPALITY	1,248	280	263	466	239	0
50305 SWORGADWARI MUNICIPALITY	818	260	170	294	94	0
50306 MANDAVI RURAL MUNICIPALITY	423	101	70	106	146	0
50307 MALLARANI RURAL MUNICIPALITY	447	139	87	131	90	0
50308 AAIRAWATI RURAL MUNICIPALITY	550	206	170	129	45	0
50309 SARUMARANI RURAL MUNICIPALITY	510	148	144	164	54	0
Gulmi District	9,548	3,126	1,356	3,093	1,961	12
50401 KALI GANDAKI RURAL MUNICIPALITY	540	251	66	123	100	0
50402 SATYAWOTI RURAL MUNICIPALITY	689	185	97	231	176	0
50403 CHANDRAKOT RURAL MUNICIPALITY	756	209	152	290	104	1
50404 MUSIKOT MUNICIPALITY	956	283	73	449	149	2
50405 ISMA RURAL MUNICIPALITY	606	253	116	173	64	0
50406 MALIKA RURAL MUNICIPALITY	695	300	117	171	107	0
50407 MADANE RURAL MUNICIPALITY	672	291	76	181	124	0
50408 DHURKOT RURAL MUNICIPALITY	543	217	83	157	78	8
50409 RESUNGA MUNICIPALITY	1,864	402	264	684	514	0
50410 GULMI DURBAR RURAL MUNICIPALITY	640	193	143	198	106	0
50411 CHHATRAKOT RURAL MUNICIPALITY	656	178	110	265	102	1
50412 RURU RURAL MUNICIPALITY	931	364	59	171	337	0
Arghakhanchi District	6,619	1,974	1,214	2,425	998	8
50501 CHHATRADEV RURAL MUNICIPALITY	758	249	159	242	107	1
50502 MALARANI RURAL MUNICIPALITY	818	353	198	201	64	2
50503 BHUMIKASTHAN MUNICIPALITY	827	250	152	385	40	0
50504 SANDHIKHARKA MUNICIPALITY	2,392	520	454	910	506	2
50505 PANINI RURAL MUNICIPALITY	709	216	125	313	53	2
50506 SHITAGANGA MUNICIPALITY	1,115	386	126	374	228	1
Palpa District	8,701	1,838	1,295	3,356	2,208	4
50601 RAMPUR MUNICIPALITY	1,353	162	194	507	490	0
50602 PURBAKHOLA RURAL MUNICIPALITY	545	138	85	241	81	0
50603 RAMBHA RURAL MUNICIPALITY	734	215	93	203	223	0
50604 BAGANASKALI RURAL MUNICIPALITY	729	260	119	242	108	0
50605 TANSEN MUNICIPALITY	2,451	312	528	1,016	595	0
50606 RIBDIKOT RURAL MUNICIPALITY	681	208	63	317	93	0
50607 RAINADEVI CHHAHARA RURAL MUNICIPALITY	520	98	64	254	104	0
50608 TINAU RURAL MUNICIPALITY	533	178	44	132	179	0
50609 MATHAGADHI RURAL MUNICIPALITY	568	85	60	236	187	0
50610 NISDI RURAL MUNICIPALITY	587	182	45	208	148	4
Nawalparasi West District	11,208	1,622	2,259	4,189	3,138	0
50701 BARDAGHAT MUNICIPALITY	2,317	242	372	821	882	0
50702 SUNAWAL MUNICIPALITY	2,517	214	328	1,042	933	0
50703 RAMGRAM MUNICIPALITY	2,462	478	562	947	475	0
50704 PALHINANDAN RURAL MUNICIPALITY	756	104	215	275	162	0
50705 SARAWAL RURAL MUNICIPALITY	769	76	219	299	175	0
50706 PRATAPAPUR RURAL MUNICIPALITY	1,419	311	361	486	261	0
50707 SUSTA RURAL MUNICIPALITY	968	197	202	319	250	0

1) NSIC stands for Nepal Standard Industrial Classification.

2) Establishments which belong to Section O, T, or U of NSIC are not surveyed.

3) Includes "Not reported", "Unknown" and so on.

Table 2-1 Number of Establishments by Section of Industrial Classification and Working Hours per Day and Local Level

District and Local Level	Section of NSIC ¹⁾					
	Total ²⁾					
	Working Hours per Day					
	Total	Less than 8 Hours	8 to 10 Hours	11 to 12 Hours	13 Hours or more	Not Stated ³⁾
Rupandehi District	38,403	5,216	8,590	15,319	9,253	25
50801 DEVDAHA MUNICIPALITY	2,171	162	201	1,310	497	1
50802 BUTWAL SUB-METROPOLITIAN CITY	10,142	902	2,416	4,122	2,699	3
50803 SAINAMAINA MUNICIPALITY	2,428	246	419	1,185	576	2
50804 KANCHAN RURAL MUNICIPALITY	1,169	59	243	438	429	0
50805 GAIDAHAWA RURAL MUNICIPALITY	1,181	228	232	455	266	0
50806 SUDDHODHAN RURAL MUNICIPALITY	1,306	130	383	423	364	6
50807 SIYARI RURAL MUNICIPALITY	1,290	189	157	699	245	0
50808 TILOTTAMA MUNICIPALITY	5,163	610	1,034	2,221	1,289	9
50809 OM SATIYA RURAL MUNICIPALITY	1,415	299	258	472	386	0
50810 ROHINI RURAL MUNICIPALITY	1,126	127	268	416	315	0
50811 SIDDHARTHANAGAR MUNICIPALITY	4,467	586	1,413	1,559	908	1
50812 MAYADEVI RURAL MUNICIPALITY	1,740	434	347	588	369	2
50813 LUMBINI SANSKRITIK MUNICIPALITY	1,958	346	501	569	542	0
50814 KOTAHIMAI RURAL MUNICIPALITY	954	220	233	394	107	0
50815 SAMMARIMAI RURAL MUNICIPALITY	1,148	496	275	254	123	0
50816 MARCHAWARI RURAL MUNICIPALITY	745	182	210	214	138	1
Kapilbastu District	13,607	1,818	3,438	5,540	2,782	29
50901 BANGANGA MUNICIPALITY	2,250	216	515	976	535	8
50902 BUDDHABHUMI MUNICIPALITY	1,773	194	361	765	444	9
50903 SHIVARAJ MUNICIPALITY	2,316	282	478	1,045	505	6
50904 BIJAYANAGAR RURAL MUNICIPALITY	536	58	118	190	168	2
50905 KRISHNANAGAR MUNICIPALITY	1,563	233	381	698	251	0
50906 MAHARAJGANJ MUNICIPALITY	874	205	344	232	93	0
50907 KAPILBASTU MUNICIPALITY	1,986	246	661	661	415	3
50908 YASODHARA RURAL MUNICIPALITY	492	62	84	278	68	0
50909 MAYADEVI RURAL MUNICIPALITY	1,155	250	334	350	220	1
50910 SHUDDHODHAN RURAL MUNICIPALITY	662	72	162	345	83	0
Dang District	14,421	1,230	1,941	5,802	5,448	0
51001 BANGALACHULI RURAL MUNICIPALITY	387	77	26	204	80	0
51002 GHORAH SUB-METROPOLITIAN CITY	5,219	383	842	1,924	2,070	0
51003 TULSIPUR SUB-METROPOLITIAN CITY	3,688	204	321	1,886	1,277	0
51004 SHANTINAGAR RURAL MUNICIPALITY	474	61	74	169	170	0
51005 BABAI RURAL MUNICIPALITY	504	70	59	205	170	0
51006 DANGISHARAN RURAL MUNICIPALITY	360	47	31	90	192	0
51007 LAMAHI MUNICIPALITY	1,343	114	221	374	634	0
51008 RAPTI RURAL MUNICIPALITY	1,218	108	217	532	361	0
51009 GADHAWA RURAL MUNICIPALITY	905	106	124	308	367	0
51010 RAJPUR RURAL MUNICIPALITY	323	60	26	110	127	0
Banke District	18,666	1,819	3,666	6,271	6,910	0
51101 RAPTI SONARI RURAL MUNICIPALITY	1,324	172	183	461	508	0
51102 KOHALPUR MUNICIPALITY	4,623	506	643	1,448	2,026	0
51103 BAIJANATH RURAL MUNICIPALITY	1,481	111	238	531	601	0
51104 KHAJURA RURAL MUNICIPALITY	1,651	143	311	535	662	0
51105 JANAKI RURAL MUNICIPALITY	904	93	152	216	443	0
51106 NEPALGANJ SUB-METROPOLITIAN CITY	7,176	528	1,837	2,535	2,276	0
51107 DUDUWA RURAL MUNICIPALITY	876	167	158	289	262	0
51108 NARAINAPUR RURAL MUNICIPALITY	631	99	144	256	132	0
Bardiya District	14,896	2,627	2,288	5,105	4,875	1
51201 BANSGADHI MUNICIPALITY	1,888	218	249	690	731	0
51202 BARBARDIYA MUNICIPALITY	2,147	447	292	769	638	1
51203 THAKURBABA MUNICIPALITY	1,466	218	238	517	493	0
51204 GERUWA RURAL MUNICIPALITY	931	173	172	306	280	0
51205 RAJAPUR MUNICIPALITY	2,097	485	349	659	604	0
51206 MADHUWAN MUNICIPALITY	2,026	371	392	637	626	0
51207 GULARIYA MUNICIPALITY	2,671	474	384	941	872	0
51208 BADHAIYATAL RURAL MUNICIPALITY	1,670	241	212	586	631	0

1) NSIC stands for Nepal Standard Industrial Classification.

2) Establishments which belong to Section O, T, or U of NSIC are not surveyed.

3) Includes "Not reported", "Unknown" and so on.

Table 2-1 Number of Establishments by Section of Industrial Classification and Working Hours per Day and Local Level

District and Local Level	Section of NSIC ¹⁾					
	A					
	Agriculture, forestry and fishing ²⁾					
	Working Hours per Day					
	Total	Less than 8 Hours	8 to 10 Hours	11 to 12 Hours	13 Hours or more	Not Stated ³⁾
Lumbini Province						
Total	4,087	1,939	229	900	981	38
Sub-Metropolitan City	160	31	7	32	89	1
Municipality	1,653	740	100	346	458	9
Rural Municipality	2,274	1,168	122	522	434	28
501 Rukum East						
Total	6	1	2	1	2	0
Rural Municipality	6	1	2	1	2	0
502 Rolpa						
Total	89	12	10	32	17	18
Municipality	11	2	1	6	2	0
Rural Municipality	78	10	9	26	15	18
503 Pyuthan						
Total	444	328	35	66	15	0
Municipality	119	78	10	24	7	0
Rural Municipality	325	250	25	42	8	0
504 Gulmi						
Total	557	439	15	47	50	6
Municipality	108	79	4	15	10	0
Rural Municipality	449	360	11	32	40	6
505 Arghakhanchi						
Total	454	327	29	41	52	5
Municipality	284	201	18	29	35	1
Rural Municipality	170	126	11	12	17	4

1) NSIC stands for Nepal Standard Industrial Classification.

2) Registered establishments only.

3) Includes "Not reported ", "Unknown" and so on.

Table 2-1 Number of Establishments by Section of Industrial Classification and Working Hours per Day and Local Level

District and Local Level	Section of NSIC ¹⁾					
	A					
	Agriculture, forestry and fishing ²⁾					
	Working Hours per Day					
	Total	Less than 8 Hours	8 to 10 Hours	11 to 12 Hours	13 Hours or more	Not Stated ³⁾
506 Palpa						
Total	481	344	23	58	56	0
Municipality	81	39	8	12	22	0
Rural Municipality	400	305	15	46	34	0
507 Nawalparasi West						
Total	192	13	8	51	120	0
Municipality	151	11	5	35	100	0
Rural Municipality	41	2	3	16	20	0
508 Rupandehi						
Total	513	30	27	283	170	3
Sub-Metropolitan City	28	2	1	6	18	1
Municipality	124	21	8	42	51	2
Rural Municipality	361	7	18	235	101	0
509 Kapilbastu						
Total	182	20	25	49	82	6
Municipality	116	16	20	29	45	6
Rural Municipality	66	4	5	20	37	0
510 Dang						
Total	257	46	16	75	120	0
Sub-Metropolitan City	114	23	6	23	62	0
Municipality	29	3	1	8	17	0
Rural Municipality	114	20	9	44	41	0
511 Banke						
Total	204	80	7	35	82	0
Sub-Metropolitan City	18	6	0	3	9	0
Municipality	63	25	2	9	27	0
Rural Municipality	123	49	5	23	46	0
512 Bardiya						
Total	708	299	32	162	215	0
Municipality	567	265	23	137	142	0
Rural Municipality	141	34	9	25	73	0

1) NSIC stands for Nepal Standard Industrial Classification.

2) Registered establishments only.

3) Includes "Not reported", "Unknown" and so on.

Table 2-1 Number of Establishments by Section of Industrial Classification and Working Hours per Day and Local Level

District and Local Level	Section of NSIC ¹⁾					
	A					
	Agriculture, forestry and fishing ²⁾					
	Working Hours per Day					
	Total	Less than 8 Hours	8 to 10 Hours	11 to 12 Hours	13 Hours or more	Not Stated ³⁾
Rukum East District	27	2	2	1	4	18
50101 PUTHA UTTANGANGA RURAL MUNICIPALITY	0	0	0	0	0	0
50102 SISNE RURAL MUNICIPALITY	1	0	0	0	1	0
50103 BHOOME RURAL MUNICIPALITY	5	1	2	1	1	0
	21	1	0	0		18
Rolpa District					0	
50201 SUNCHHAHARI RURAL MUNICIPALITY	68	11	10	32	15	0
50202 THAWANG RURAL MUNICIPALITY	9	7	0	0	2	0
50203 PARIWARTAN RURAL MUNICIPALITY	3	0	2	1	0	0
50204 GANGADEV RURAL MUNICIPALITY	10	1	6	3	0	0
50205 MADI RURAL MUNICIPALITY	6	0	0	6	0	0
50206 TRIBENI RURAL MUNICIPALITY	5	0	0	3	2	0
50207 ROLPA MUNICIPALITY	11	2	1	6	2	0
50208 RUNTIGADHI RURAL MUNICIPALITY	5	0	0	5	0	0
50209 SUNIL SMRITI RURAL MUNICIPALITY	19	1	1	8	9	0
50210 LUNGRI RURAL MUNICIPALITY	0	0	0	0	0	0
Pyuthan District	444	328	35	66	15	0
50301 GAUMUKHI RURAL MUNICIPALITY	39	34	1	4	0	0
50302 NAUBAHINI RURAL MUNICIPALITY	50	33	7	8	2	0
50303 JHIMARUK RURAL MUNICIPALITY	57	37	5	12	3	0
50304 PYUTHAN MUNICIPALITY	59	29	3	21	6	0
50305 SWORGADWARI MUNICIPALITY	60	49	7	3	1	0
50306 MANDAVI RURAL MUNICIPALITY	30	28	0	2	0	0
50307 MALLARANI RURAL MUNICIPALITY	32	22	2	7	1	0
50308 AAIRAWATI RURAL MUNICIPALITY	60	50	7	3	0	0
50309 SARUMARANI RURAL MUNICIPALITY	57	46	3	6	2	0
Gulmi District	557	439	15	47	50	6
50401 KALI GANDAKI RURAL MUNICIPALITY	55	46	4	1	4	0
50402 SATYAWOTI RURAL MUNICIPALITY	10	4	0	3	3	0
50403 CHANDRAKOT RURAL MUNICIPALITY	2	2	0	0	0	0
50404 MUSIKOT MUNICIPALITY	57	51	2	2	2	0
50405 ISMA RURAL MUNICIPALITY	50	46	0	2	2	0
50406 MALIKA RURAL MUNICIPALITY	52	46	4	0	2	0
50407 MADANE RURAL MUNICIPALITY	86	77	0	6	3	0
50408 DHURKOT RURAL MUNICIPALITY	43	37	0	1	0	5
50409 RESUNGA MUNICIPALITY	51	28	2	13	8	0
50410 GULMI DURBAR RURAL MUNICIPALITY	40	29	2	7	2	0
50411 CHHATRAKOT RURAL MUNICIPALITY	41	29	1	9	1	1
50412 RURU RURAL MUNICIPALITY	70	44	0	3	23	0
Arghakhanchi District	454	327	29	41	52	5
50501 CHHATRADEV RURAL MUNICIPALITY	64	52	4	4	3	1
50502 MALARANI RURAL MUNICIPALITY	57	46	0	3	7	1
50503 BHUMIKASTHAN MUNICIPALITY	46	40	0	5	1	0
50504 SANDHIKHARKA MUNICIPALITY	96	51	13	18	14	0
50505 PANINI RURAL MUNICIPALITY	49	28	7	5	7	2
50506 SHITAGANGA MUNICIPALITY	142	110	5	6	20	1
Palpa District	481	344	23	58	56	0
50601 RAMPUR MUNICIPALITY	30	9	7	7	7	0
50602 PURBAKHOLA RURAL MUNICIPALITY	28	24	1	2	1	0
50603 RAMBHA RURAL MUNICIPALITY	51	45	1	1	4	0
50604 BAGANASKALI RURAL MUNICIPALITY	48	22	5	15	6	0
50605 TANSEN MUNICIPALITY	51	30	1	5	15	0
50606 RIBDIKOT RURAL MUNICIPALITY	76	60	3	6	7	0
50607 RAINADEVI CHHAHARA RURAL MUNICIPALITY	21	13	1	4	3	0
50608 TINAU RURAL MUNICIPALITY	71	53	2	12	4	0
50609 MATHAGADHI RURAL MUNICIPALITY	19	10	2	0	7	0
50610 NISDI RURAL MUNICIPALITY	86	78	0	6	2	0
Nawalparasi West District	192	13	8	51	120	0
50701 BARDAGHAT MUNICIPALITY	52	3	2	1	46	0
50702 SUNAWAL MUNICIPALITY	61	6	1	9	45	0
50703 RAMGRAM MUNICIPALITY	38	2	2	25	9	0
50704 PALHINANDAN RURAL MUNICIPALITY	2	0	0	2	0	0
50705 SARAWAL RURAL MUNICIPALITY	12	0	2	3	7	0
50706 PRATAPAPUR RURAL MUNICIPALITY	15	0	1	6	8	0
50707 SUSTA RURAL MUNICIPALITY	12	2	0	5	5	0

1) NSIC stands for Nepal Standard Industrial Classification.

2) Registered establishments only.

3) Includes "Not reported", "Unknown" and so on.

Table 2-1 Number of Establishments by Section of Industrial Classification and Working Hours per Day and Local Level

District and Local Level	Section of NSIC ¹⁾					
	A					
	Agriculture, forestry and fishing ²⁾					
	Working Hours per Day					
	Total	Less than 8 Hours	8 to 10 Hours	11 to 12 Hours	13 Hours or more	Not Stated ³⁾
Rupandehi District	513	30	27	283	170	3
50801 DEVDAHA MUNICIPALITY	17	6	0	4	7	0
50802 BUTWAL SUB-METROPOLITIAN CITY	28	2	1	6	18	1
50803 SAINAMAINA MUNICIPALITY	23	6	2	8	6	1
50804 KANCHAN RURAL MUNICIPALITY	13	1	1	6	5	0
50805 GAIDAHAWA RURAL MUNICIPALITY	9	1	0	3	5	0
50806 SUDDHODHAN RURAL MUNICIPALITY	47	0	3	16	28	0
50807 SIYARI RURAL MUNICIPALITY	193	3	6	178	6	0
50808 TILOTTAMA MUNICIPALITY	61	5	2	18	35	1
50809 OM SATIYA RURAL MUNICIPALITY	21	1	1	10	9	0
50810 ROHINI RURAL MUNICIPALITY	30	0	0	4	26	0
50811 SIDDHARTHANAGAR MUNICIPALITY	14	1	4	9	0	0
50812 MAYADEVI RURAL MUNICIPALITY	3	0	0	1	2	0
50813 LUMBINI SANSKRITIK MUNICIPALITY	9	3	0	3	3	0
50814 KOTAHIMAI RURAL MUNICIPALITY	6	0	0	5	1	0
50815 SAMMARIMAI RURAL MUNICIPALITY	28	1	6	12	9	0
50816 MARCHAWARI RURAL MUNICIPALITY	11	0	1	0	10	0
Kapilbastu District	182	20	25	49	82	6
50901 BANGANGA MUNICIPALITY	28	1	6	9	10	2
50902 BUDDHABHUMI MUNICIPALITY	39	7	12	8	9	3
50903 SHIVARAJ MUNICIPALITY	28	7	1	5	14	1
50904 BIJAYANAGAR RURAL MUNICIPALITY	22	0	0	2	20	0
50905 KRISHNANAGAR MUNICIPALITY	10	0	1	3	6	0
50906 MAHARAJGANJ MUNICIPALITY	6	1	0	3	2	0
50907 KAPILBASTU MUNICIPALITY	5	0	0	1	4	0
50908 YASODHARA RURAL MUNICIPALITY	6	0	1	5	0	0
50909 MAYADEVI RURAL MUNICIPALITY	27	4	4	7	12	0
50910 SHUDDHODHAN RURAL MUNICIPALITY	11	0	0	6	5	0
Dang District	257	46	16	75	120	0
51001 BANGALACHULI RURAL MUNICIPALITY	20	11	1	3	5	0
51002 GHORAH SUB-METROPOLITIAN CITY	62	18	3	12	29	0
51003 TULSIPUR SUB-METROPOLITIAN CITY	52	5	3	11	33	0
51004 SHANTINAGAR RURAL MUNICIPALITY	12	3	2	3	4	0
51005 BABAI RURAL MUNICIPALITY	6	3	1	0	2	0
51006 DANGISHARAN RURAL MUNICIPALITY	8	0	0	2	6	0
51007 LAMAHI MUNICIPALITY	29	3	1	8	17	0
51008 RAPTI RURAL MUNICIPALITY	36	1	1	18	16	0
51009 GADHAWA RURAL MUNICIPALITY	14	2	4	3	5	0
51010 RAJPUR RURAL MUNICIPALITY	18	0	0	15	3	0
Banke District	204	80	7	35	82	0
51101 RAPTI SONARI RURAL MUNICIPALITY	46	34	1	9	2	0
51102 KOHALPUR MUNICIPALITY	63	25	2	9	27	0
51103 BAIJANATH RURAL MUNICIPALITY	15	2	3	2	8	0
51104 KHAJURA RURAL MUNICIPALITY	21	3	0	1	17	0
51105 JANAKI RURAL MUNICIPALITY	7	0	0	1	6	0
51106 NEPALGANJ SUB-METROPOLITIAN CITY	18	6	0	3	9	0
51107 DUDUWA RURAL MUNICIPALITY	20	9	1	2	8	0
51108 NARAINAPUR RURAL MUNICIPALITY	14	1	0	8	5	0
Bardiya District	708	299	32	162	215	0
51201 BANSGADHI MUNICIPALITY	104	44	5	14	41	0
51202 BARBARDIYA MUNICIPALITY	136	73	5	38	20	0
51203 THAKURBABA MUNICIPALITY	55	18	1	26	10	0
51204 GERUWA RURAL MUNICIPALITY	36	24	4	3	5	0
51205 RAJAPUR MUNICIPALITY	66	38	2	16	10	0
51206 MADHUWAN MUNICIPALITY	106	52	0	19	35	0
51207 GULARIYA MUNICIPALITY	100	40	10	24	26	0
51208 BADHAIYATAL RURAL MUNICIPALITY	105	10	5	22	68	0

1) NSIC stands for Nepal Standard Industrial Classification.

2) Registered establishments only.

3) Includes "Not reported", "Unknown" and so on.

Table 2-1 Number of Establishments by Section of Industrial Classification and Working Hours per Day and Local Level

District and Local Level	Section of NSIC ¹⁾					
	C					
	Manufacturing					
	Working Hours per Day					
	Total	Less than 8 Hours	8 to 10 Hours	11 to 12 Hours	13 Hours or more	Not Stated ²⁾
Lumbini Province						
Total	16,170	1,565	5,753	6,580	2,258	14
Sub-Metropolitan City	2,918	131	1,098	1,309	380	0
Municipality	7,253	627	2,506	3,126	986	8
Rural Municipality	5,999	807	2,149	2,145	892	6
501 Rukum East						
Total	57	6	27	15	9	0
Rural Municipality	57	6	27	15	9	0
502 Rolpa						
Total	766	64	207	318	174	3
Municipality	165	12	45	48	60	0
Rural Municipality	601	52	162	270	114	3
503 Pyuthan						
Total	598	141	221	175	61	0
Municipality	219	44	85	78	12	0
Rural Municipality	379	97	136	97	49	0
504 Gulmi						
Total	1,205	261	348	469	126	1
Municipality	371	46	83	203	39	0
Rural Municipality	834	215	265	266	87	1
505 Arghakhanchi						
Total	777	150	251	329	46	1
Municipality	501	85	157	228	30	1
Rural Municipality	276	65	94	101	16	0

1) NSIC stands for Nepal Standard Industrial Classification.

2) Includes "Not reported ", "Unknown" and so on.

Table 2-1 Number of Establishments by Section of Industrial Classification and Working Hours per Day and Local Level

District and Local Level	Section of NSIC ¹⁾					
	C					
	Manufacturing					
	Working Hours per Day					
	Total	Less than 8 Hours	8 to 10 Hours	11 to 12 Hours	13 Hours or more	Not Stated ²⁾
506 Palpa						
Total	918	111	339	386	82	0
Municipality	448	49	179	191	29	0
Rural Municipality	470	62	160	195	53	0
507 Nawalparasi West						
Total	1,239	61	482	493	203	0
Municipality	805	27	279	342	157	0
Rural Municipality	434	34	203	151	46	0
508 Rupandehi						
Total	4,022	317	1,610	1,653	436	6
Sub-Metropolitan City	1,000	72	397	437	94	0
Municipality	1,787	129	694	774	186	4
Rural Municipality	1,235	116	519	442	156	2
509 Kapilbastu						
Total	1,381	148	501	592	137	3
Municipality	1,126	112	398	503	110	3
Rural Municipality	255	36	103	89	27	0
510 Dang						
Total	1,643	84	539	715	305	0
Sub-Metropolitan City	1,013	36	312	488	177	0
Municipality	168	9	79	49	31	0
Rural Municipality	462	39	148	178	97	0
511 Banke						
Total	2,051	116	786	801	348	0
Sub-Metropolitan City	905	23	389	384	109	0
Municipality	421	25	133	177	86	0
Rural Municipality	725	68	264	240	153	0
512 Bardiya						
Total	1,513	106	442	634	331	0
Municipality	1,242	89	374	533	246	0
Rural Municipality	271	17	68	101	85	0

1) NSIC stands for Nepal Standard Industrial Classification.

2) Includes "Not reported ", "Unknown" and so on.

Table 2-1 Number of Establishments by Section of Industrial Classification and Working Hours per Day and Local Level

District and Local Level	Section of NSIC ¹⁾					
	C					
	Manufacturing					
	Working Hours per Day					
	Total	Less than 8 Hours	8 to 10 Hours	11 to 12 Hours	13 Hours or more	Not Stated ²⁾
Rukum East District	109	7	38	44	17	3
50101 PUTHA UTTANGANGA RURAL MUNICIPALITY	8	1	4	0	3	0
50102 SISNE RURAL MUNICIPALITY	35	4	19	10	2	0
50103 BHOOME RURAL MUNICIPALITY	14	1	4	5	4	0
	52	1	11	29		3
Rolpa District					0	
50201 SUNCHHAHARI RURAL MUNICIPALITY	714	63	196	289	166	0
50202 THAWANG RURAL MUNICIPALITY	31	1	7	11	12	0
50203 PARIWARTAN RURAL MUNICIPALITY	63	14	33	13	3	0
50204 GANGADEV RURAL MUNICIPALITY	28	7	15	4	2	0
50205 MADI RURAL MUNICIPALITY	59	0	2	52	5	0
50206 TRIBENI RURAL MUNICIPALITY	45	0	9	7	29	0
50207 ROLPA MUNICIPALITY	165	12	45	48	60	0
50208 RUNTIGADHI RURAL MUNICIPALITY	75	4	15	43	13	0
50209 SUNIL SMRITI RURAL MUNICIPALITY	165	24	62	64	15	0
50210 LUNGRI RURAL MUNICIPALITY	83	1	8	47	27	0
Pyuthan District	598	141	221	175	61	0
50301 GAUMUKHI RURAL MUNICIPALITY	45	9	18	15	3	0
50302 NAUBAHINI RURAL MUNICIPALITY	48	12	13	15	8	0
50303 JHIMARUK RURAL MUNICIPALITY	58	11	18	18	11	0
50304 PYUTHAN MUNICIPALITY	123	23	53	42	5	0
50305 SWORGADWARI MUNICIPALITY	96	21	32	36	7	0
50306 MANDAVI RURAL MUNICIPALITY	39	4	13	12	10	0
50307 MALLARANI RURAL MUNICIPALITY	52	14	17	14	7	0
50308 AAIRAWATI RURAL MUNICIPALITY	80	29	28	15	8	0
50309 SARUMARANI RURAL MUNICIPALITY	57	18	29	8	2	0
Gulmi District	1,205	261	348	469	126	1
50401 KALI GANDAKI RURAL MUNICIPALITY	52	12	26	8	6	0
50402 SATYAWOTI RURAL MUNICIPALITY	92	18	27	32	15	0
50403 CHANDRAKOT RURAL MUNICIPALITY	111	22	41	37	11	0
50404 MUSIKOT MUNICIPALITY	161	25	23	102	11	0
50405 ISMA RURAL MUNICIPALITY	65	28	21	14	2	0
50406 MALIKA RURAL MUNICIPALITY	89	19	27	35	8	0
50407 MADANE RURAL MUNICIPALITY	82	28	26	22	6	0
50408 DHURKOT RURAL MUNICIPALITY	66	13	26	22	4	1
50409 RESUNGA MUNICIPALITY	210	21	60	101	28	0
50410 GULMI DURBAR RURAL MUNICIPALITY	83	26	31	22	4	0
50411 CHHATRAKOT RURAL MUNICIPALITY	96	11	28	48	9	0
50412 RURU RURAL MUNICIPALITY	98	38	12	26	22	0
Arghakhanchi District	777	150	251	329	46	1
50501 CHHATRADEV RURAL MUNICIPALITY	79	12	32	28	7	0
50502 MALARANI RURAL MUNICIPALITY	102	35	35	26	6	0
50503 BHUMIKASTHAN MUNICIPALITY	122	23	38	59	2	0
50504 SANDHIKHARKA MUNICIPALITY	273	26	92	131	23	1
50505 PANINI RURAL MUNICIPALITY	95	18	27	47	3	0
50506 SHITAGANGA MUNICIPALITY	106	36	27	38	5	0
Palpa District	918	111	339	386	82	0
50601 RAMPUR MUNICIPALITY	159	10	60	72	17	0
50602 PURBAKHOLA RURAL MUNICIPALITY	70	15	25	27	3	0
50603 RAMBHA RURAL MUNICIPALITY	80	7	37	27	9	0
50604 BAGANASKALI RURAL MUNICIPALITY	65	16	30	17	2	0
50605 TANSEN MUNICIPALITY	289	39	119	119	12	0
50606 RIBDIKOT RURAL MUNICIPALITY	61	5	16	37	3	0
50607 RAINADEV CHHAHARA RURAL MUNICIPALITY	56	5	15	31	5	0
50608 TINAU RURAL MUNICIPALITY	19	0	9	3	7	0
50609 MATHAGADHI RURAL MUNICIPALITY	75	7	16	35	17	0
50610 NISDI RURAL MUNICIPALITY	44	7	12	18	7	0
Nawalparasi West District	1,239	61	482	493	203	0
50701 BARDAGHAT MUNICIPALITY	283	6	96	120	61	0
50702 SUNAWAL MUNICIPALITY	268	11	99	109	49	0
50703 RAMGRAM MUNICIPALITY	254	10	84	113	47	0
50704 PALHINANDAN RURAL MUNICIPALITY	76	3	44	19	10	0
50705 SARAWAL RURAL MUNICIPALITY	64	4	32	19	9	0
50706 PRATAPAPUR RURAL MUNICIPALITY	155	15	62	60	18	0
50707 SUSTA RURAL MUNICIPALITY	139	12	65	53	9	0

1) NSIC stands for Nepal Standard Industrial Classification.

2) Includes "Not reported", "Unknown" and so on.

Table 2-1 Number of Establishments by Section of Industrial Classification and Working Hours per Day and Local Level

District and Local Level	Section of NSIC ¹⁾					
	C					
	Manufacturing					
	Working Hours per Day					
	Total	Less than 8 Hours	8 to 10 Hours	11 to 12 Hours	13 Hours or more	Not Stated ²⁾
Rupandehi District	4,022	317	1,610	1,653	436	6
50801 DEVDAHA MUNICIPALITY	272	11	65	168	27	1
50802 BUTWAL SUB-METROPOLITIAN CITY	1,000	72	397	437	94	0
50803 SAINAMAINA MUNICIPALITY	304	16	91	159	37	1
50804 KANCHAN RURAL MUNICIPALITY	135	3	49	59	24	0
50805 GAIDAHAWA RURAL MUNICIPALITY	97	7	39	39	12	0
50806 SUDDHODHAN RURAL MUNICIPALITY	132	9	65	45	13	0
50807 SIYARI RURAL MUNICIPALITY	125	8	41	65	11	0
50808 TILOTTAMA MUNICIPALITY	627	43	243	272	67	2
50809 OM SATIYA RURAL MUNICIPALITY	146	15	65	50	16	0
50810 ROHINI RURAL MUNICIPALITY	122	2	60	42	18	0
50811 SIDDHARTHANAGAR MUNICIPALITY	427	45	223	126	33	0
50812 MAYADEVI RURAL MUNICIPALITY	211	35	83	61	31	1
50813 LUMBINI SANSKRITIK MUNICIPALITY	157	14	72	49	22	0
50814 KOTAHIMAI RURAL MUNICIPALITY	92	2	32	48	10	0
50815 SAMMARIMAI RURAL MUNICIPALITY	110	24	56	23	7	0
50816 MARCHAWARI RURAL MUNICIPALITY	65	11	29	10	14	1
Kapilbastu District	1,381	148	501	592	137	3
50901 BANGANGA MUNICIPALITY	221	16	81	110	14	0
50902 BUDDHABHUMI MUNICIPALITY	178	14	61	77	25	1
50903 SHIVARAJ MUNICIPALITY	286	23	81	144	36	2
50904 BIJAYANAGAR RURAL MUNICIPALITY	61	10	21	22	8	0
50905 KRISHNANAGAR MUNICIPALITY	177	17	65	89	6	0
50906 MAHARAJGANJ MUNICIPALITY	84	17	37	21	9	0
50907 KAPILBASTU MUNICIPALITY	180	25	73	62	20	0
50908 YASODHARA RURAL MUNICIPALITY	28	1	6	19	2	0
50909 MAYADEVI RURAL MUNICIPALITY	108	18	54	21	15	0
50910 SHUDDHODHAN RURAL MUNICIPALITY	58	7	22	27	2	0
Dang District	1,643	84	539	715	305	0
51001 BANGALACHULI RURAL MUNICIPALITY	32	7	7	18	0	0
51002 GHORAH SUB-METROPOLITIAN CITY	614	29	230	249	106	0
51003 TULSIPUR SUB-METROPOLITIAN CITY	399	7	82	239	71	0
51004 SHANTINAGAR RURAL MUNICIPALITY	50	5	16	12	17	0
51005 BABAI RURAL MUNICIPALITY	68	7	22	25	14	0
51006 DANGISHARAN RURAL MUNICIPALITY	34	0	4	12	18	0
51007 LAMAHI MUNICIPALITY	168	9	79	49	31	0
51008 RAPTI RURAL MUNICIPALITY	136	12	61	50	13	0
51009 GADHAWA RURAL MUNICIPALITY	106	5	35	44	22	0
51010 RAJPUR RURAL MUNICIPALITY	36	3	3	17	13	0
Banke District	2,051	116	786	801	348	0
51101 RAPTI SONARI RURAL MUNICIPALITY	121	6	40	49	26	0
51102 KOHALPUR MUNICIPALITY	421	25	133	177	86	0
51103 BAIJANATH RURAL MUNICIPALITY	132	15	54	38	25	0
51104 KHAJURA RURAL MUNICIPALITY	189	15	64	61	49	0
51105 JANAKI RURAL MUNICIPALITY	142	13	53	40	36	0
51106 NEPALGANJ SUB-METROPOLITIAN CITY	905	23	389	384	109	0
51107 DUDUWA RURAL MUNICIPALITY	78	7	31	31	9	0
51108 NARAINAPUR RURAL MUNICIPALITY	63	12	22	21	8	0
Bardiya District	1,513	106	442	634	331	0
51201 BANSGADHI MUNICIPALITY	181	7	36	86	52	0
51202 BARBARDIYA MUNICIPALITY	231	22	60	96	53	0
51203 THAKURBABA MUNICIPALITY	150	12	52	60	26	0
51204 GERUWA RURAL MUNICIPALITY	98	7	24	36	31	0
51205 RAJAPUR MUNICIPALITY	194	10	77	80	27	0
51206 MADHUWAN MUNICIPALITY	206	23	64	83	36	0
51207 GULARIYA MUNICIPALITY	280	15	85	128	52	0
51208 BADHAIYATAL RURAL MUNICIPALITY	173	10	44	65	54	0

1) NSIC stands for Nepal Standard Industrial Classification.

2) Includes "Not reported ", "Unknown" and so on.

Table 2-1 Number of Establishments by Section of Industrial Classification and Working Hours per Day and Local Level

District and Local Level	Section of NSIC ¹⁾					
	B+D+E+F					
	Mining, Electricity, gas, Water supply & Construction					
	Working Hours per Day					
Total	Less than 8 Hours	8 to 10 Hours	11 to 12 Hours	13 Hours or more	Not Stated ²⁾	
Lumbini Province						
Total	700	301	134	184	78	3
Sub-Metropolitan City	89	31	26	27	5	0
Municipality	341	133	73	95	39	1
Rural Municipality	270	137	35	62	34	2
501 Rukum East						
Total	9	0	1	2	6	0
Rural Municipality	9	0	1	2	6	0
502 Rolpa						
Total	19	6	3	3	7	0
Municipality	2	0	2	0	0	0
Rural Municipality	17	6	1	3	7	0
503 Pyuthan						
Total	92	51	11	26	4	0
Municipality	25	13	2	10	0	0
Rural Municipality	67	38	9	16	4	0
504 Gulmi						
Total	97	83	4	6	3	1
Municipality	42	36	1	3	1	1
Rural Municipality	55	47	3	3	2	0
505 Arghakhanchi						
Total	15	8	2	3	2	0
Municipality	10	3	2	3	2	0
Rural Municipality	5	5	0	0	0	0

1) NSIC stands for Nepal Standard Industrial Classification.

2) Includes "Not reported ", "Unknown" and so on.

Table 2-1 Number of Establishments by Section of Industrial Classification and Working Hours per Day and Local Level

District and Local Level	Section of NSIC ¹⁾					
	B+D+E+F					
	Mining, Electricity, gas, Water supply & Construction					
	Working Hours per Day					
Total	Less than 8 Hours	8 to 10 Hours	11 to 12 Hours	13 Hours or more	Not Stated ²⁾	
506 Palpa						
Total	43	22	4	10	7	0
Municipality	14	5	3	3	3	0
Rural Municipality	29	17	1	7	4	0
507 Nawalparasi West						
Total	37	10	11	10	6	0
Municipality	30	9	9	7	5	0
Rural Municipality	7	1	2	3	1	0
508 Rupandehi						
Total	156	44	38	61	12	1
Sub-Metropolitan City	48	16	15	15	2	0
Municipality	76	24	14	29	9	0
Rural Municipality	32	4	9	17	1	1
509 Kapilbastu						
Total	70	16	17	24	12	1
Municipality	61	13	15	21	12	0
Rural Municipality	9	3	2	3	0	1
510 Dang						
Total	65	23	13	18	11	0
Sub-Metropolitan City	24	9	5	9	1	0
Municipality	6	0	2	2	2	0
Rural Municipality	35	14	6	7	8	0
511 Banke						
Total	30	11	8	7	4	0
Sub-Metropolitan City	17	6	6	3	2	0
Municipality	10	4	2	3	1	0
Rural Municipality	3	1	0	1	1	0
512 Bardiya						
Total	67	27	22	14	4	0
Municipality	65	26	21	14	4	0
Rural Municipality	2	1	1	0	0	0

1) NSIC stands for Nepal Standard Industrial Classification.

2) Includes "Not reported ", "Unknown" and so on.

Table 2-1 Number of Establishments by Section of Industrial Classification and Working Hours per Day and Local Level

District and Local Level	Section of NSIC ¹⁾					
	B+D+E+F					
	Mining, Electricity, gas, Water supply & Construction					
	Working Hours per Day					
Total	Less than 8 Hours	8 to 10 Hours	11 to 12 Hours	13 Hours or more	Not Stated ²⁾	
Rukum East District	12	0	1	2	9	0
50101 PUTHA UTTANGANGA RURAL MUNICIPALITY	6	0	1	1	4	0
50102 SISNE RURAL MUNICIPALITY	0	0	0	0	0	0
50103 BHOOME RURAL MUNICIPALITY	3	0	0	1	2	0
	3	0	0	0		0
Rolpa District					0	
50201 SUNCHHAHARI RURAL MUNICIPALITY	16	6	3	3	4	0
50202 THAWANG RURAL MUNICIPALITY	3	0	0	0	3	0
50203 PARIWARTAN RURAL MUNICIPALITY	6	4	0	2	0	0
50204 GANGADEV RURAL MUNICIPALITY	0	0	0	0	0	0
50205 MADI RURAL MUNICIPALITY	2	0	1	1	0	0
50206 TRIBENI RURAL MUNICIPALITY	1	1	0	0	0	0
50207 ROLPA MUNICIPALITY	2	0	2	0	0	0
50208 RUNTIGADHI RURAL MUNICIPALITY	0	0	0	0	0	0
50209 SUNIL SMRITI RURAL MUNICIPALITY	1	0	0	0	1	0
50210 LUNGRI RURAL MUNICIPALITY	1	1	0	0	0	0
Pyuthan District	92	51	11	26	4	0
50301 GAUMUKHI RURAL MUNICIPALITY	14	5	2	3	4	0
50302 NAUBAHINI RURAL MUNICIPALITY	5	4	0	1	0	0
50303 JHIMARUK RURAL MUNICIPALITY	8	2	3	3	0	0
50304 PYUTHAN MUNICIPALITY	14	2	2	10	0	0
50305 SWORGADWARI MUNICIPALITY	11	11	0	0	0	0
50306 MANDAVI RURAL MUNICIPALITY	4	1	2	1	0	0
50307 MALLARANI RURAL MUNICIPALITY	16	10	0	6	0	0
50308 AAIRAWATI RURAL MUNICIPALITY	13	12	0	1	0	0
50309 SARUMARANI RURAL MUNICIPALITY	7	4	2	1	0	0
Gulmi District	97	83	4	6	3	1
50401 KALI GANDAKI RURAL MUNICIPALITY	5	4	1	0	0	0
50402 SATYAWOTI RURAL MUNICIPALITY	0	0	0	0	0	0
50403 CHANDRAKOT RURAL MUNICIPALITY	3	3	0	0	0	0
50404 MUSIKOT MUNICIPALITY	13	12	0	0	0	1
50405 ISMA RURAL MUNICIPALITY	4	3	1	0	0	0
50406 MALIKA RURAL MUNICIPALITY	24	24	0	0	0	0
50407 MADANE RURAL MUNICIPALITY	5	1	0	3	1	0
50408 DHURKOT RURAL MUNICIPALITY	6	5	0	0	1	0
50409 RESUNGA MUNICIPALITY	29	24	1	3	1	0
50410 GULMI DURBAR RURAL MUNICIPALITY	1	1	0	0	0	0
50411 CHHATRAKOT RURAL MUNICIPALITY	1	1	0	0	0	0
50412 RURU RURAL MUNICIPALITY	6	5	1	0	0	0
Arghakhanchi District	15	8	2	3	2	0
50501 CHHATRADEV RURAL MUNICIPALITY	3	3	0	0	0	0
50502 MALARANI RURAL MUNICIPALITY	1	1	0	0	0	0
50503 BHUMIKASTHAN MUNICIPALITY	1	1	0	0	0	0
50504 SANDHIKHARKA MUNICIPALITY	4	1	1	1	1	0
50505 PANINI RURAL MUNICIPALITY	1	1	0	0	0	0
50506 SHITAGANGA MUNICIPALITY	5	1	1	2	1	0
Palpa District	43	22	4	10	7	0
50601 RAMPUR MUNICIPALITY	3	0	1	1	1	0
50602 PURBAKHOLA RURAL MUNICIPALITY	2	1	0	1	0	0
50603 RAMBHA RURAL MUNICIPALITY	5	4	0	1	0	0
50604 BAGANASKALI RURAL MUNICIPALITY	8	6	1	1	0	0
50605 TANSEN MUNICIPALITY	11	5	2	2	2	0
50606 RIBDIKOT RURAL MUNICIPALITY	4	4	0	0	0	0
50607 RAINADEVI CHHAHARA RURAL MUNICIPALITY	0	0	0	0	0	0
50608 TINAU RURAL MUNICIPALITY	0	0	0	0	0	0
50609 MATHAGADHI RURAL MUNICIPALITY	8	2	0	3	3	0
50610 NISDI RURAL MUNICIPALITY	2	0	0	1	1	0
Nawalparasi West District	37	10	11	10	6	0
50701 BARDAGHAT MUNICIPALITY	8	4	2	1	1	0
50702 SUNAWAL MUNICIPALITY	16	3	3	6	4	0
50703 RAMGRAM MUNICIPALITY	6	2	4	0	0	0
50704 PALHINANDAN RURAL MUNICIPALITY	3	0	1	1	1	0
50705 SARAWAL RURAL MUNICIPALITY	0	0	0	0	0	0
50706 PRATAPAPUR RURAL MUNICIPALITY	3	1	0	2	0	0
50707 SUSTA RURAL MUNICIPALITY	1	0	1	0	0	0

1) NSIC stands for Nepal Standard Industrial Classification.

2) Includes "Not reported ", "Unknown" and so on.

Table 2-1 Number of Establishments by Section of Industrial Classification and Working Hours per Day and Local Level

District and Local Level	Section of NSIC ¹⁾					
	B+D+E+F					
	Mining, Electricity, gas, Water supply & Construction					
	Working Hours per Day					
Total	Less than 8 Hours	8 to 10 Hours	11 to 12 Hours	13 Hours or more	Not Stated ²⁾	
Rupandehi District	156	44	38	61	12	1
50801 DEVDAHA MUNICIPALITY	8	1	1	5	1	0
50802 BUTWAL SUB-METROPOLITIAN CITY	48	16	15	15	2	0
50803 SAINAMAINA MUNICIPALITY	15	7	2	4	2	0
50804 KANCHAN RURAL MUNICIPALITY	1	0	0	1	0	0
50805 GAIDAHAWA RURAL MUNICIPALITY	5	0	0	5	0	0
50806 SUDDHODHAN RURAL MUNICIPALITY	1	0	0	0	0	1
50807 SIYARI RURAL MUNICIPALITY	8	0	0	8	0	0
50808 TILOTTAMA MUNICIPALITY	29	10	2	13	4	0
50809 OM SATIYA RURAL MUNICIPALITY	2	1	0	1	0	0
50810 ROHINI RURAL MUNICIPALITY	4	0	3	0	1	0
50811 SIDDHARTHANAGAR MUNICIPALITY	22	6	9	6	1	0
50812 MAYADEVI RURAL MUNICIPALITY	5	1	2	2	0	0
50813 LUMBINI SANSKRITIK MUNICIPALITY	2	0	0	1	1	0
50814 KOTAHIMAI RURAL MUNICIPALITY	0	0	0	0	0	0
50815 SAMMARIMAI RURAL MUNICIPALITY	6	2	4	0	0	0
50816 MARCHAWARI RURAL MUNICIPALITY	0	0	0	0	0	0
Kapilbastu District	70	16	17	24	12	1
50901 BANGANGA MUNICIPALITY	5	3	0	2	0	0
50902 BUDDHABHUMI MUNICIPALITY	10	1	5	4	0	0
50903 SHIVARAJ MUNICIPALITY	34	4	5	14	11	0
50904 BIJAYANAGAR RURAL MUNICIPALITY	0	0	0	0	0	0
50905 KRISHNANAGAR MUNICIPALITY	8	3	3	1	1	0
50906 MAHARAJGANJ MUNICIPALITY	0	0	0	0	0	0
50907 KAPILBASTU MUNICIPALITY	4	2	2	0	0	0
50908 YASODHARA RURAL MUNICIPALITY	0	0	0	0	0	0
50909 MAYADEVI RURAL MUNICIPALITY	7	3	1	2	0	1
50910 SHUDDHODHAN RURAL MUNICIPALITY	2	0	1	1	0	0
Dang District	65	23	13	18	11	0
51001 BANGALACHULI RURAL MUNICIPALITY	1	1	0	0	0	0
51002 GHORAH SUB-METROPOLITIAN CITY	19	7	5	6	1	0
51003 TULSIPUR SUB-METROPOLITIAN CITY	5	2	0	3	0	0
51004 SHANTINAGAR RURAL MUNICIPALITY	3	2	0	1	0	0
51005 BABAI RURAL MUNICIPALITY	0	0	0	0	0	0
51006 DANGISHARAN RURAL MUNICIPALITY	3	3	0	0	0	0
51007 LAMAHI MUNICIPALITY	6	0	2	2	2	0
51008 RAPTI RURAL MUNICIPALITY	8	5	1	1	1	0
51009 GADHAWA RURAL MUNICIPALITY	18	3	5	5	5	0
51010 RAJPUR RURAL MUNICIPALITY	2	0	0	0	2	0
Banke District	30	11	8	7	4	0
51101 RAPTI SONARI RURAL MUNICIPALITY	1	1	0	0	0	0
51102 KOHALPUR MUNICIPALITY	10	4	2	3	1	0
51103 BAIJANATH RURAL MUNICIPALITY	0	0	0	0	0	0
51104 KHAJURA RURAL MUNICIPALITY	2	0	0	1	1	0
51105 JANAKI RURAL MUNICIPALITY	0	0	0	0	0	0
51106 NEPALGANJ SUB-METROPOLITIAN CITY	17	6	6	3	2	0
51107 DUDUWA RURAL MUNICIPALITY	0	0	0	0	0	0
51108 NARAINAPUR RURAL MUNICIPALITY	0	0	0	0	0	0
Bardiya District	67	27	22	14	4	0
51201 BANSGADHI MUNICIPALITY	5	3	1	0	1	0
51202 BARBARDIYA MUNICIPALITY	10	6	1	3	0	0
51203 THAKURBABA MUNICIPALITY	16	4	7	4	1	0
51204 GERUWA RURAL MUNICIPALITY	1	0	1	0	0	0
51205 RAJAPUR MUNICIPALITY	7	2	3	2	0	0
51206 MADHUWAN MUNICIPALITY	15	6	7	1	1	0
51207 GULARIYA MUNICIPALITY	12	5	2	4	1	0
51208 BADHAIYATAL RURAL MUNICIPALITY	1	1	0	0	0	0

1) NSIC stands for Nepal Standard Industrial Classification.

2) Includes "Not reported ", "Unknown" and so on.

Table 2-1 Number of Establishments by Section of Industrial Classification and Working Hours per Day and Local Level

District and Local Level	Section of NSIC ¹⁾					
	G					
	Wholesale and Retail Trade					
	Working Hours per Day					
	Total	Less than 8 Hours	8 to 10 Hours	11 to 12 Hours	13 Hours or more	Not Stated ²⁾
Lumbini Province						
Total	83,672	6,250	15,641	37,047	24,703	31
Sub-Metropolitan City	15,764	631	3,146	6,973	5,012	2
Municipality	37,466	2,671	6,873	16,860	11,051	11
Rural Municipality	30,442	2,948	5,622	13,214	8,640	18
501 Rukum East						
Total	621	36	145	268	172	0
Rural Municipality	621	36	145	268	172	0
502 Rolpa						
Total	2,545	103	445	1,186	804	7
Municipality	546	17	46	195	288	0
Rural Municipality	1,999	86	399	991	516	7
503 Pyuthan						
Total	2,801	281	707	1,359	454	0
Municipality	1,035	109	257	517	152	0
Rural Municipality	1,766	172	450	842	302	0
504 Gulmi						
Total	4,031	248	729	2,019	1,032	3
Municipality	1,239	49	166	686	338	0
Rural Municipality	2,792	199	563	1,333	694	3
505 Arghakhanchi						
Total	3,096	305	684	1,588	518	1
Municipality	2,036	180	385	1,078	393	0
Rural Municipality	1,060	125	299	510	125	1

1) NSIC stands for Nepal Standard Industrial Classification.

2) Includes "Not reported ", "Unknown" and so on.

Table 2-1 Number of Establishments by Section of Industrial Classification and Working Hours per Day and Local Level

District and Local Level	Section of NSIC ¹⁾					
	G					
	Wholesale and Retail Trade					
	Working Hours per Day					
	Total	Less than 8 Hours	8 to 10 Hours	11 to 12 Hours	13 Hours or more	Not Stated ²⁾
506 Palpa						
Total	4,422	172	655	2,345	1,250	0
Municipality	2,068	73	369	1,033	593	0
Rural Municipality	2,354	99	286	1,312	657	0
507 Nawalparasi West						
Total	6,701	771	1,202	2,761	1,967	0
Municipality	4,263	384	639	1,841	1,399	0
Rural Municipality	2,438	387	563	920	568	0
508 Rupandehi						
Total	23,230	2,612	4,890	9,979	5,739	10
Sub-Metropolitan City	6,229	424	1,520	2,707	1,576	2
Municipality	9,613	778	1,996	4,485	2,351	3
Rural Municipality	7,388	1,410	1,374	2,787	1,812	5
509 Kapilbastu						
Total	8,014	583	1,976	3,735	1,710	10
Municipality	6,270	413	1,583	2,921	1,345	8
Rural Municipality	1,744	170	393	814	365	2
510 Dang						
Total	8,639	148	963	4,058	3,470	0
Sub-Metropolitan City	5,452	74	601	2,665	2,112	0
Municipality	704	6	74	252	372	0
Rural Municipality	2,483	68	288	1,141	986	0
511 Banke						
Total	11,192	466	2,015	4,280	4,431	0
Sub-Metropolitan City	4,083	133	1,025	1,601	1,324	0
Municipality	2,796	212	349	1,003	1,232	0
Rural Municipality	4,313	121	641	1,676	1,875	0
512 Bardiya						
Total	8,380	525	1,230	3,469	3,156	0
Municipality	6,896	450	1,009	2,849	2,588	0
Rural Municipality	1,484	75	221	620	568	0

1) NSIC stands for Nepal Standard Industrial Classification.

2) Includes "Not reported ", "Unknown" and so on.

Table 2-1 Number of Establishments by Section of Industrial Classification and Working Hours per Day and Local Level

District and Local Level	Section of NSIC ¹⁾					
	G					
	Wholesale and Retail Trade					
	Working Hours per Day					
	Total	Less than 8 Hours	8 to 10 Hours	11 to 12 Hours	13 Hours or more	Not Stated ²⁾
Rukum East District	737	37	154	341	202	3
50101 PUTHA UTTANGANGA RURAL MUNICIPALITY	157	4	37	72	44	0
50102 SISNE RURAL MUNICIPALITY	301	23	80	132	66	0
50103 BHOOME RURAL MUNICIPALITY	163	9	28	64	62	0
	116	1	9	73		3
Rolpa District					0	
50201 SUNCHHAHARI RURAL MUNICIPALITY	2,429	102	436	1,113	774	4
50202 THAWANG RURAL MUNICIPALITY	133	5	38	80	10	0
50203 PARIWARTAN RURAL MUNICIPALITY	244	15	147	68	14	0
50204 GANGADEV RURAL MUNICIPALITY	254	57	94	91	11	1
50205 MADI RURAL MUNICIPALITY	189	2	6	177	4	0
50206 TRIBENI RURAL MUNICIPALITY	191	1	4	71	115	0
50207 ROLPA MUNICIPALITY	546	17	46	195	288	0
50208 RUNTIGADHI RURAL MUNICIPALITY	273	1	49	132	91	0
50209 SUNIL SMRITI RURAL MUNICIPALITY	437	3	43	244	147	0
50210 LUNGRI RURAL MUNICIPALITY	162	1	9	55	94	3
Pyuthan District	2,801	281	707	1,359	454	0
50301 GAUMUKHI RURAL MUNICIPALITY	210	13	26	150	21	0
50302 NAUBAHINI RURAL MUNICIPALITY	371	34	91	187	59	0
50303 JHIMARUK RURAL MUNICIPALITY	275	40	51	149	35	0
50304 PYUTHAN MUNICIPALITY	608	47	147	308	106	0
50305 SWORGADWARI MUNICIPALITY	427	62	110	209	46	0
50306 MANDAVI RURAL MUNICIPALITY	211	5	37	79	90	0
50307 MALLARANI RURAL MUNICIPALITY	193	24	48	77	44	0
50308 AAIRAWATI RURAL MUNICIPALITY	258	35	105	95	23	0
50309 SARUMARANI RURAL MUNICIPALITY	248	21	92	105	30	0
Gulmi District	4,031	248	729	2,019	1,032	3
50401 KALI GANDAKI RURAL MUNICIPALITY	197	12	30	102	53	0
50402 SATYAWOTI RURAL MUNICIPALITY	305	17	53	144	91	0
50403 CHANDRAKOT RURAL MUNICIPALITY	335	15	83	195	41	1
50404 MUSIKOT MUNICIPALITY	376	8	30	249	89	0
50405 ISMA RURAL MUNICIPALITY	272	28	77	124	43	0
50406 MALIKA RURAL MUNICIPALITY	298	40	73	117	68	0
50407 MADANE RURAL MUNICIPALITY	254	17	36	129	72	0
50408 DHURKOT RURAL MUNICIPALITY	241	30	44	117	48	2
50409 RESUNGA MUNICIPALITY	863	41	136	437	249	0
50410 GULMI DURBAR RURAL MUNICIPALITY	301	23	83	139	56	0
50411 CHHATRAKOT RURAL MUNICIPALITY	273	8	54	159	52	0
50412 RURU RURAL MUNICIPALITY	316	9	30	107	170	0
Arghakhanchi District	3,096	305	684	1,588	518	1
50501 CHHATRADEV RURAL MUNICIPALITY	360	25	102	173	60	0
50502 MALARANI RURAL MUNICIPALITY	380	69	135	132	43	1
50503 BHUMIKASTHAN MUNICIPALITY	397	26	91	252	28	0
50504 SANDHIKHARKA MUNICIPALITY	1,198	135	230	587	246	0
50505 PANINI RURAL MUNICIPALITY	320	31	62	205	22	0
50506 SHITAGANGA MUNICIPALITY	441	19	64	239	119	0
Palpa District	4,422	172	655	2,345	1,250	0
50601 RAMPUR MUNICIPALITY	770	14	91	381	284	0
50602 PURBAKHOLA RURAL MUNICIPALITY	279	16	48	176	39	0
50603 RAMBHA RURAL MUNICIPALITY	356	18	37	146	155	0
50604 BAGANASKALI RURAL MUNICIPALITY	294	18	58	164	54	0
50605 TANSEN MUNICIPALITY	1,298	59	278	652	309	0
50606 RIBDIKOT RURAL MUNICIPALITY	303	8	31	220	44	0
50607 RAINADEVI CHHAHARA RURAL MUNICIPALITY	300	13	34	185	68	0
50608 TINAU RURAL MUNICIPALITY	224	10	22	95	97	0
50609 MATHAGADHI RURAL MUNICIPALITY	316	4	28	170	114	0
50610 NISDI RURAL MUNICIPALITY	282	12	28	156	86	0
Nawalparasi West District	6,701	771	1,202	2,761	1,967	0
50701 BARDAGHAT MUNICIPALITY	1,349	87	189	543	530	0
50702 SUNAWAL MUNICIPALITY	1,436	31	115	693	597	0
50703 RAMGRAM MUNICIPALITY	1,478	266	335	605	272	0
50704 PALHINANDAN RURAL MUNICIPALITY	444	46	113	171	114	0
50705 SARAWAL RURAL MUNICIPALITY	480	27	137	211	105	0
50706 PRATAPAPUR RURAL MUNICIPALITY	916	200	217	340	159	0
50707 SUSTA RURAL MUNICIPALITY	598	114	96	198	190	0

1) NSIC stands for Nepal Standard Industrial Classification.

2) Includes "Not reported", "Unknown" and so on.

Table 2-1 Number of Establishments by Section of Industrial Classification and Working Hours per Day and Local Level

District and Local Level	Section of NSIC ¹⁾					
	G					
	Wholesale and Retail Trade					
	Working Hours per Day					
	Total	Less than 8 Hours	8 to 10 Hours	11 to 12 Hours	13 Hours or more	Not Stated ²⁾
Rupandehi District	23,230	2,612	4,890	9,979	5,739	10
50801 DEVDAHA MUNICIPALITY	1,342	53	79	865	345	0
50802 BUTWAL SUB-METROPOLITIAN CITY	6,229	424	1,520	2,707	1,576	2
50803 SAINAMAINA MUNICIPALITY	1,503	113	233	803	354	0
50804 KANCHAN RURAL MUNICIPALITY	694	11	115	279	289	0
50805 GAIDAHAWA RURAL MUNICIPALITY	719	88	132	310	189	0
50806 SUDDHODHAN RURAL MUNICIPALITY	825	55	233	282	251	4
50807 SIYARI RURAL MUNICIPALITY	641	102	57	322	160	0
50808 TILOTTAMA MUNICIPALITY	3,072	241	530	1,468	831	2
50809 OM SATIYA RURAL MUNICIPALITY	904	204	126	306	268	0
50810 ROHINI RURAL MUNICIPALITY	692	66	133	301	192	0
50811 SIDDHARTHANAGAR MUNICIPALITY	2,421	189	827	944	460	1
50812 MAYADEVI RURAL MUNICIPALITY	1,081	275	175	398	232	1
50813 LUMBINI SANSKRITIK MUNICIPALITY	1,275	182	327	405	361	0
50814 KOTAHIMAI RURAL MUNICIPALITY	596	141	133	248	74	0
50815 SAMMARIMAI RURAL MUNICIPALITY	727	338	139	172	78	0
50816 MARCHAWARI RURAL MUNICIPALITY	509	130	131	169	79	0
Kapilbastu District	8,014	583	1,976	3,735	1,710	10
50901 BANGANGA MUNICIPALITY	1,374	91	296	666	319	2
50902 BUDDHABHUMI MUNICIPALITY	969	23	181	502	261	2
50903 SHIVARAJ MUNICIPALITY	1,286	55	261	703	265	2
50904 BIJAYANAGAR RURAL MUNICIPALITY	325	20	59	136	108	2
50905 KRISHNANAGAR MUNICIPALITY	889	96	198	454	141	0
50906 MAHARAJGANJ MUNICIPALITY	564	82	241	168	73	0
50907 KAPILBASTU MUNICIPALITY	1,188	66	406	428	286	2
50908 YASODHARA RURAL MUNICIPALITY	300	14	45	195	46	0
50909 MAYADEVI RURAL MUNICIPALITY	705	112	193	247	153	0
50910 SHUDDHODHAN RURAL MUNICIPALITY	414	24	96	236	58	0
Dang District	8,639	148	963	4,058	3,470	0
51001 BANGALACHULI RURAL MUNICIPALITY	212	2	14	144	52	0
51002 GHORAH SUB-METROPOLITIAN CITY	3,116	49	440	1,330	1,297	0
51003 TULSIPUR SUB-METROPOLITIAN CITY	2,336	25	161	1,335	815	0
51004 SHANTINAGAR RURAL MUNICIPALITY	306	7	45	135	119	0
51005 BABAI RURAL MUNICIPALITY	309	17	23	153	116	0
51006 DANGISHARAN RURAL MUNICIPALITY	231	2	19	67	143	0
51007 LAMAHI MUNICIPALITY	704	6	74	252	372	0
51008 RAPTI RURAL MUNICIPALITY	723	17	117	371	218	0
51009 GADHAWA RURAL MUNICIPALITY	521	17	55	203	246	0
51010 RAJPUR RURAL MUNICIPALITY	181	6	15	68	92	0
Banke District	11,192	466	2,015	4,280	4,431	0
51101 RAPTI SONARI RURAL MUNICIPALITY	799	17	101	331	350	0
51102 KOHALPUR MUNICIPALITY	2,796	212	349	1,003	1,232	0
51103 BAIJANATH RURAL MUNICIPALITY	981	12	123	407	439	0
51104 KHAJURA RURAL MUNICIPALITY	1,002	24	159	378	441	0
51105 JANAKI RURAL MUNICIPALITY	548	16	67	131	334	0
51106 NEPALGANJ SUB-METROPOLITIAN CITY	4,083	133	1,025	1,601	1,324	0
51107 DUDUWA RURAL MUNICIPALITY	557	31	91	219	216	0
51108 NARAINAPUR RURAL MUNICIPALITY	426	21	100	210	95	0
Bardiya District	8,380	525	1,230	3,469	3,156	0
51201 BANSGADHI MUNICIPALITY	1,103	13	130	491	469	0
51202 BARBARDIYA MUNICIPALITY	1,160	89	158	496	417	0
51203 THAKURBABA MUNICIPALITY	829	31	123	348	327	0
51204 GERUWA RURAL MUNICIPALITY	521	19	109	214	179	0
51205 RAJAPUR MUNICIPALITY	1,027	25	173	448	381	0
51206 MADHUWAN MUNICIPALITY	1,216	110	258	442	406	0
51207 GULARIYA MUNICIPALITY	1,561	182	167	624	588	0
51208 BADHAIYATAL RURAL MUNICIPALITY	963	56	112	406	389	0

1) NSIC stands for Nepal Standard Industrial Classification.

2) Includes "Not reported ", "Unknown" and so on.

Table 2-1 Number of Establishments by Section of Industrial Classification and Working Hours per Day and Local Level

District and Local Level	Section of NSIC ¹⁾					
	H+J					
	Transportation and Storage, Information and Communication					
	Working Hours per Day					
Total	Less than 8 Hours	8 to 10 Hours	11 to 12 Hours	13 Hours or more	Not Stated ²⁾	
Lumbini Province						
Total	778	383	129	117	148	1
Sub-Metropolitan City	173	42	49	42	40	0
Municipality	362	153	60	63	85	1
Rural Municipality	243	188	20	12	23	0
501 Rukum East						
Total	9	7	0	1	1	0
Rural Municipality	9	7	0	1	1	0
502 Rolpa						
Total	37	29	0	2	6	0
Municipality	10	5	0	2	3	0
Rural Municipality	27	24	0	0	3	0
503 Pyuthan						
Total	46	37	2	1	6	0
Municipality	16	11	1	1	3	0
Rural Municipality	30	26	1	0	3	0
504 Gulmi						
Total	80	62	6	4	8	0
Municipality	24	11	5	3	5	0
Rural Municipality	56	51	1	1	3	0
505 Arghakhanchi						
Total	51	41	3	3	4	0
Municipality	35	26	3	2	4	0
Rural Municipality	16	15	0	1	0	0

1) NSIC stands for Nepal Standard Industrial Classification.

2) Includes "Not reported ", "Unknown" and so on.

Table 2-1 Number of Establishments by Section of Industrial Classification and Working Hours per Day and Local Level

District and Local Level	Section of NSIC ¹⁾					
	H+J					
	Transportation and Storage, Information and Communication					
	Working Hours per Day					
	Total	Less than 8 Hours	8 to 10 Hours	11 to 12 Hours	13 Hours or more	Not Stated ²⁾
506 Palpa						
Total	37	18	6	4	9	0
Municipality	25	6	6	4	9	0
Rural Municipality	12	12	0	0	0	0
507 Nawalparasi West						
Total	46	18	11	5	12	0
Municipality	39	15	10	4	10	0
Rural Municipality	7	3	1	1	2	0
508 Rupandehi						
Total	165	44	53	38	30	0
Sub-Metropolitan City	64	10	22	17	15	0
Municipality	66	19	18	17	12	0
Rural Municipality	35	15	13	4	3	0
509 Kapilbastu						
Total	67	27	8	15	16	1
Municipality	65	26	8	14	16	1
Rural Municipality	2	1	0	1	0	0
510 Dang						
Total	65	29	4	15	17	0
Sub-Metropolitan City	40	16	3	11	10	0
Municipality	13	3	1	4	5	0
Rural Municipality	12	10	0	0	2	0
511 Banke						
Total	116	43	32	16	25	0
Sub-Metropolitan City	69	16	24	14	15	0
Municipality	20	8	4	2	6	0
Rural Municipality	27	19	4	0	4	0
512 Bardiya						
Total	59	28	4	13	14	0
Municipality	49	23	4	10	12	0
Rural Municipality	10	5	0	3	2	0

1) NSIC stands for Nepal Standard Industrial Classification.

2) Includes "Not reported ", "Unknown" and so on.

Table 2-1 Number of Establishments by Section of Industrial Classification and Working Hours per Day and Local Level

District and Local Level	Section of NSIC ¹⁾					
	H+J					
	Transportation and Storage, Information and Communication					
	Working Hours per Day					
Total	Less than 8 Hours	8 to 10 Hours	11 to 12 Hours	13 Hours or more	Not Stated ²⁾	
Rukum East District	10	8	0	1	1	0
50101 PUTHA UTTANGANGA RURAL MUNICIPALITY	2	1	0	0	1	0
50102 SISNE RURAL MUNICIPALITY	3	2	0	1	0	0
50103 BHOOME RURAL MUNICIPALITY	4	4	0	0	0	0
	1	1	0	0		0
Rolpa District					0	
50201 SUNCHHAHARI RURAL MUNICIPALITY	36	28	0	2	6	0
50202 THAWANG RURAL MUNICIPALITY	2	2	0	0	0	0
50203 PARIWARTAN RURAL MUNICIPALITY	2	2	0	0	0	0
50204 GANGADEV RURAL MUNICIPALITY	4	4	0	0	0	0
50205 MADI RURAL MUNICIPALITY	4	3	0	0	1	0
50206 TRIBENI RURAL MUNICIPALITY	1	1	0	0	0	0
50207 ROLPA MUNICIPALITY	10	5	0	2	3	0
50208 RUNTIGADHI RURAL MUNICIPALITY	7	5	0	0	2	0
50209 SUNIL SMRITI RURAL MUNICIPALITY	4	4	0	0	0	0
50210 LUNGRI RURAL MUNICIPALITY	2	2	0	0	0	0
Pyuthan District	46	37	2	1	6	0
50301 GAUMUKHI RURAL MUNICIPALITY	6	6	0	0	0	0
50302 NAUBAHINI RURAL MUNICIPALITY	3	3	0	0	0	0
50303 JHIMARUK RURAL MUNICIPALITY	3	3	0	0	0	0
50304 PYUTHAN MUNICIPALITY	11	7	1	0	3	0
50305 SWORGADWARI MUNICIPALITY	5	4	0	1	0	0
50306 MANDAVI RURAL MUNICIPALITY	5	5	0	0	0	0
50307 MALLARANI RURAL MUNICIPALITY	7	4	0	0	3	0
50308 AAIRAWATI RURAL MUNICIPALITY	3	2	1	0	0	0
50309 SARUMARANI RURAL MUNICIPALITY	3	3	0	0	0	0
Gulmi District	80	62	6	4	8	0
50401 KALI GANDAKI RURAL MUNICIPALITY	6	6	0	0	0	0
50402 SATYAWOTI RURAL MUNICIPALITY	4	4	0	0	0	0
50403 CHANDRAKOT RURAL MUNICIPALITY	6	6	0	0	0	0
50404 MUSIKOT MUNICIPALITY	9	6	1	1	1	0
50405 ISMA RURAL MUNICIPALITY	5	5	0	0	0	0
50406 MALIKA RURAL MUNICIPALITY	6	6	0	0	0	0
50407 MADANE RURAL MUNICIPALITY	1	1	0	0	0	0
50408 DHURKOT RURAL MUNICIPALITY	3	3	0	0	0	0
50409 RESUNGA MUNICIPALITY	15	5	4	2	4	0
50410 GULMI DURBAR RURAL MUNICIPALITY	8	7	1	0	0	0
50411 CHHATRAKOT RURAL MUNICIPALITY	7	5	0	1	1	0
50412 RURU RURAL MUNICIPALITY	10	8	0	0	2	0
Arghakhanchi District	51	41	3	3	4	0
50501 CHHATRADEV RURAL MUNICIPALITY	7	6	0	1	0	0
50502 MALARANI RURAL MUNICIPALITY	5	5	0	0	0	0
50503 BHUMIKASTHAN MUNICIPALITY	8	7	0	1	0	0
50504 SANDHIKHARKA MUNICIPALITY	20	12	3	1	4	0
50505 PANINI RURAL MUNICIPALITY	4	4	0	0	0	0
50506 SHITAGANGA MUNICIPALITY	7	7	0	0	0	0
Palpa District	37	18	6	4	9	0
50601 RAMPUR MUNICIPALITY	9	3	3	0	3	0
50602 PURBAKHOLA RURAL MUNICIPALITY	1	1	0	0	0	0
50603 RAMBHA RURAL MUNICIPALITY	2	2	0	0	0	0
50604 BAGANASKALI RURAL MUNICIPALITY	3	3	0	0	0	0
50605 TANSEN MUNICIPALITY	16	3	3	4	6	0
50606 RIBDIKOT RURAL MUNICIPALITY	2	2	0	0	0	0
50607 RAINADEVI CHHAHARA RURAL MUNICIPALITY	1	1	0	0	0	0
50608 TINAU RURAL MUNICIPALITY	1	1	0	0	0	0
50609 MATHAGADHI RURAL MUNICIPALITY	1	1	0	0	0	0
50610 NISDI RURAL MUNICIPALITY	1	1	0	0	0	0
Nawalparasi West District	46	18	11	5	12	0
50701 BARDAGHAT MUNICIPALITY	10	4	2	0	4	0
50702 SUNAWAL MUNICIPALITY	20	6	7	3	4	0
50703 RAMGRAM MUNICIPALITY	9	5	1	1	2	0
50704 PALHINANDAN RURAL MUNICIPALITY	1	0	0	0	1	0
50705 SARAWAL RURAL MUNICIPALITY	1	0	0	1	0	0
50706 PRATAPAPUR RURAL MUNICIPALITY	3	2	1	0	0	0
50707 SUSTA RURAL MUNICIPALITY	2	1	0	0	1	0

1) NSIC stands for Nepal Standard Industrial Classification.

2) Includes "Not reported ", "Unknown" and so on.

Table 2-1 Number of Establishments by Section of Industrial Classification and Working Hours per Day and Local Level

District and Local Level	Section of NSIC ¹⁾					
	H+J					
	Transportation and Storage, Information and Communication					
	Working Hours per Day					
	Total	Less than 8 Hours	8 to 10 Hours	11 to 12 Hours	13 Hours or more	Not Stated ²⁾
Rupandehi District	165	44	53	38	30	0
50801 DEVDAHA MUNICIPALITY	4	1	0	1	2	0
50802 BUTWAL SUB-METROPOLITIAN CITY	64	10	22	17	15	0
50803 SAINAMAINA MUNICIPALITY	4	2	0	1	1	0
50804 KANCHAN RURAL MUNICIPALITY	3	2	0	0	1	0
50805 GAIDAHAWA RURAL MUNICIPALITY	2	2	0	0	0	0
50806 SUDDHODHAN RURAL MUNICIPALITY	3	2	1	0	0	0
50807 SIYARI RURAL MUNICIPALITY	2	0	2	0	0	0
50808 TILOTTAMA MUNICIPALITY	15	6	5	2	2	0
50809 OM SATIYA RURAL MUNICIPALITY	13	2	8	2	1	0
50810 ROHINI RURAL MUNICIPALITY	3	2	0	0	1	0
50811 SIDDHARTHANAGAR MUNICIPALITY	39	7	13	13	6	0
50812 MAYADEVI RURAL MUNICIPALITY	3	1	2	0	0	0
50813 LUMBINI SANSKRITIK MUNICIPALITY	4	3	0	0	1	0
50814 KOTAHIMAI RURAL MUNICIPALITY	2	1	0	1	0	0
50815 SAMMARIMAI RURAL MUNICIPALITY	3	3	0	0	0	0
50816 MARCHAWARI RURAL MUNICIPALITY	1	0	0	1	0	0
Kapilbastu District	67	27	8	15	16	1
50901 BANGANGA MUNICIPALITY	8	4	1	0	3	0
50902 BUDDHABHUMI MUNICIPALITY	16	7	0	7	1	1
50903 SHIVARAJ MUNICIPALITY	25	7	5	5	8	0
50904 BIJAYANAGAR RURAL MUNICIPALITY	0	0	0	0	0	0
50905 KRISHNANAGAR MUNICIPALITY	8	5	2	1	0	0
50906 MAHARAJGANJ MUNICIPALITY	1	1	0	0	0	0
50907 KAPILBASTU MUNICIPALITY	7	2	0	1	4	0
50908 YASODHARA RURAL MUNICIPALITY	0	0	0	0	0	0
50909 MAYADEVI RURAL MUNICIPALITY	1	1	0	0	0	0
50910 SHUDDHODHAN RURAL MUNICIPALITY	1	0	0	1	0	0
Dang District	65	29	4	15	17	0
51001 BANGALACHULI RURAL MUNICIPALITY	1	1	0	0	0	0
51002 GHORAH SUB-METROPOLITIAN CITY	31	13	3	8	7	0
51003 TULSIPUR SUB-METROPOLITIAN CITY	9	3	0	3	3	0
51004 SHANTINAGAR RURAL MUNICIPALITY	1	1	0	0	0	0
51005 BABAI RURAL MUNICIPALITY	1	1	0	0	0	0
51006 DANGISHARAN RURAL MUNICIPALITY	2	2	0	0	0	0
51007 LAMAHI MUNICIPALITY	13	3	1	4	5	0
51008 RAPTI RURAL MUNICIPALITY	3	2	0	0	1	0
51009 GADHAWA RURAL MUNICIPALITY	3	2	0	0	1	0
51010 RAJPUR RURAL MUNICIPALITY	1	1	0	0	0	0
Banke District	116	43	32	16	25	0
51101 RAPTI SONARI RURAL MUNICIPALITY	3	3	0	0	0	0
51102 KOHALPUR MUNICIPALITY	20	8	4	2	6	0
51103 BAIJANATH RURAL MUNICIPALITY	3	2	1	0	0	0
51104 KHAJURA RURAL MUNICIPALITY	7	3	1	0	3	0
51105 JANAKI RURAL MUNICIPALITY	5	2	2	0	1	0
51106 NEPALGANJ SUB-METROPOLITIAN CITY	69	16	24	14	15	0
51107 DUDUWA RURAL MUNICIPALITY	3	3	0	0	0	0
51108 NARAINAPUR RURAL MUNICIPALITY	6	6	0	0	0	0
Bardiya District	59	28	4	13	14	0
51201 BANSGADHI MUNICIPALITY	6	3	2	1	0	0
51202 BARBARDIYA MUNICIPALITY	6	4	0	0	2	0
51203 THAKURBABA MUNICIPALITY	7	4	0	0	3	0
51204 GERUWA RURAL MUNICIPALITY	4	2	0	2	0	0
51205 RAJAPUR MUNICIPALITY	12	3	2	4	3	0
51206 MADHUWAN MUNICIPALITY	9	4	0	4	1	0
51207 GULARIYA MUNICIPALITY	9	5	0	1	3	0
51208 BADHAIYATAL RURAL MUNICIPALITY	6	3	0	1	2	0

1) NSIC stands for Nepal Standard Industrial Classification.

2) Includes "Not reported ", "Unknown" and so on.

Table 2-1 Number of Establishments by Section of Industrial Classification and Working Hours per Day and Local Level

District and Local Level	Section of NSIC ¹⁾					
	I					
	Accommodation and Food Service					
	Working Hours per Day					
	Total	Less than 8 Hours	8 to 10 Hours	11 to 12 Hours	13 Hours or more	Not Stated ²⁾
Lumbini Province						
Total	18,715	1,178	1,895	5,531	10,106	5
Sub-Metropolitan City	3,735	176	241	955	2,363	0
Municipality	8,800	542	883	2,548	4,823	4
Rural Municipality	6,180	460	771	2,028	2,920	1
501 Rukum East						
Total	109	4	5	13	87	0
Rural Municipality	109	4	5	13	87	0
502 Rolpa						
Total	736	21	86	234	394	1
Municipality	208	3	14	34	157	0
Rural Municipality	528	18	72	200	237	1
503 Pyuthan						
Total	626	19	86	211	310	0
Municipality	258	6	25	86	141	0
Rural Municipality	368	13	61	125	169	0
504 Gulmi						
Total	1,115	40	95	352	628	0
Municipality	372	13	18	120	221	0
Rural Municipality	743	27	77	232	407	0
505 Arghakhanchi						
Total	826	33	111	349	332	1
Municipality	585	18	61	231	274	1
Rural Municipality	241	15	50	118	58	0

1) NSIC stands for Nepal Standard Industrial Classification.

2) Includes "Not reported ", "Unknown" and so on.

Table 2-1 Number of Establishments by Section of Industrial Classification and Working Hours per Day and Local Level

District and Local Level	Section of NSIC ¹⁾					
	I					
	Accommodation and Food Service					
	Working Hours per Day					
	Total	Less than 8 Hours	8 to 10 Hours	11 to 12 Hours	13 Hours or more	Not Stated ²⁾
506 Palpa						
Total	1,306	44	102	410	750	0
Municipality	633	21	51	175	386	0
Rural Municipality	673	23	51	235	364	0
507 Nawalparasi West						
Total	1,424	145	171	425	683	0
Municipality	982	98	103	270	511	0
Rural Municipality	442	47	68	155	172	0
508 Rupandehi						
Total	5,277	512	573	1,772	2,420	0
Sub-Metropolitan City	1,512	84	109	472	847	0
Municipality	2,270	185	242	821	1,022	0
Rural Municipality	1,495	243	222	479	551	0
509 Kapilbastu						
Total	1,743	138	321	602	679	3
Municipality	1,428	113	249	466	597	3
Rural Municipality	315	25	72	136	82	0
510 Dang						
Total	1,852	56	87	423	1,286	0
Sub-Metropolitan City	1,196	38	56	269	833	0
Municipality	223	5	11	30	177	0
Rural Municipality	433	13	20	124	276	0
511 Banke						
Total	2,380	119	168	466	1,627	0
Sub-Metropolitan City	1,027	54	76	214	683	0
Municipality	738	40	36	102	560	0
Rural Municipality	615	25	56	150	384	0
512 Bardiya						
Total	1,321	47	90	274	910	0
Municipality	1,103	40	73	213	777	0
Rural Municipality	218	7	17	61	133	0

1) NSIC stands for Nepal Standard Industrial Classification.

2) Includes "Not reported ", "Unknown" and so on.

Table 2-1 Number of Establishments by Section of Industrial Classification and Working Hours per Day and Local Level

District and Local Level	Section of NSIC ¹⁾					
	I					
	Accommodation and Food Service					
	Working Hours per Day					
	Total	Less than 8 Hours	8 to 10 Hours	11 to 12 Hours	13 Hours or more	Not Stated ²⁾
Rukum East District	133	6	7	23	97	0
50101 PUTHA UTTANGANGA RURAL MUNICIPALITY	28	1	0	6	21	0
50102 SISNE RURAL MUNICIPALITY	51	3	5	5	38	0
50103 BHOOME RURAL MUNICIPALITY	30	0	0	2	28	0
	24	2	2	10		0
Rolpa District					0	
50201 SUNCHHAHARI RURAL MUNICIPALITY	712	19	84	224	384	1
50202 THAWANG RURAL MUNICIPALITY	23	0	2	12	9	0
50203 PARIWARTAN RURAL MUNICIPALITY	66	3	39	15	8	1
50204 GANGADEV RURAL MUNICIPALITY	56	10	22	16	8	0
50205 MADI RURAL MUNICIPALITY	84	0	1	69	14	0
50206 TRIBENI RURAL MUNICIPALITY	57	0	0	10	47	0
50207 ROLPA MUNICIPALITY	208	3	14	34	157	0
50208 RUNTIGADHI RURAL MUNICIPALITY	75	1	1	20	53	0
50209 SUNIL SMRITI RURAL MUNICIPALITY	131	2	4	41	84	0
50210 LUNGRI RURAL MUNICIPALITY	12	0	1	7	4	0
Pyuthan District	626	19	86	211	310	0
50301 GAUMUKHI RURAL MUNICIPALITY	40	0	3	24	13	0
50302 NAUBAHINI RURAL MUNICIPALITY	52	0	4	18	30	0
50303 JHIMARUK RURAL MUNICIPALITY	47	3	4	18	22	0
50304 PYUTHAN MUNICIPALITY	173	4	15	48	106	0
50305 SWORGADWARI MUNICIPALITY	85	2	10	38	35	0
50306 MANDAVI RURAL MUNICIPALITY	62	0	7	9	46	0
50307 MALLARANI RURAL MUNICIPALITY	50	2	10	13	25	0
50308 AAIRAWATI RURAL MUNICIPALITY	47	1	21	11	14	0
50309 SARUMARANI RURAL MUNICIPALITY	70	7	12	32	19	0
Gulmi District	1,115	40	95	352	628	0
50401 KALI GANDAKI RURAL MUNICIPALITY	40	0	0	9	31	0
50402 SATYAWOTI RURAL MUNICIPALITY	103	4	4	37	58	0
50403 CHANDRAKOT RURAL MUNICIPALITY	101	1	9	42	49	0
50404 MUSIKOT MUNICIPALITY	104	5	4	57	38	0
50405 ISMA RURAL MUNICIPALITY	54	3	10	26	15	0
50406 MALIKA RURAL MUNICIPALITY	53	6	10	12	25	0
50407 MADANE RURAL MUNICIPALITY	53	5	4	15	29	0
50408 DHURKOT RURAL MUNICIPALITY	43	1	5	13	24	0
50409 RESUNGA MUNICIPALITY	268	8	14	63	183	0
50410 GULMI DURBAR RURAL MUNICIPALITY	79	1	16	21	41	0
50411 CHHATRAKOT RURAL MUNICIPALITY	88	2	13	36	37	0
50412 RURU RURAL MUNICIPALITY	129	4	6	21	98	0
Arghakhanchi District	826	33	111	349	332	1
50501 CHHATRADEV RURAL MUNICIPALITY	75	5	10	30	30	0
50502 MALARANI RURAL MUNICIPALITY	70	6	21	35	8	0
50503 BHUMIKASTHAN MUNICIPALITY	86	4	15	58	9	0
50504 SANDHIKHARKA MUNICIPALITY	331	12	32	99	187	1
50505 PANINI RURAL MUNICIPALITY	96	4	19	53	20	0
50506 SHITAGANGA MUNICIPALITY	168	2	14	74	78	0
Palpa District	1,306	44	102	410	750	0
50601 RAMPUR MUNICIPALITY	185	1	3	21	160	0
50602 PURBAKHOLA RURAL MUNICIPALITY	79	2	8	31	38	0
50603 RAMBHA RURAL MUNICIPALITY	84	5	7	19	53	0
50604 BAGANASKALI RURAL MUNICIPALITY	102	6	10	41	45	0
50605 TANSEN MUNICIPALITY	448	20	48	154	226	0
50606 RIBDIKOT RURAL MUNICIPALITY	92	1	5	51	35	0
50607 RAINADEVI CHHAHARA RURAL MUNICIPALITY	71	4	8	32	27	0
50608 TINAU RURAL MUNICIPALITY	98	4	4	20	70	0
50609 MATHAGADHI RURAL MUNICIPALITY	65	0	5	15	45	0
50610 NISDI RURAL MUNICIPALITY	82	1	4	26	51	0
Nawalparasi West District	1,424	145	171	425	683	0
50701 BARDAGHAT MUNICIPALITY	297	17	25	57	198	0
50702 SUNAWAL MUNICIPALITY	369	27	30	114	198	0
50703 RAMGRAM MUNICIPALITY	316	54	48	99	115	0
50704 PALHINANDAN RURAL MUNICIPALITY	113	11	31	47	24	0
50705 SARAWAL RURAL MUNICIPALITY	109	10	17	40	42	0
50706 PRATAPAPUR RURAL MUNICIPALITY	131	17	15	33	66	0
50707 SUSTA RURAL MUNICIPALITY	89	9	5	35	40	0

1) NSIC stands for Nepal Standard Industrial Classification.

2) Includes "Not reported", "Unknown" and so on.

Table 2-1 Number of Establishments by Section of Industrial Classification and Working Hours per Day and Local Level

District and Local Level	Section of NSIC ¹⁾					
	I					
	Accommodation and Food Service					
	Working Hours per Day					
	Total	Less than 8 Hours	8 to 10 Hours	11 to 12 Hours	13 Hours or more	Not Stated ²⁾
Rupandehi District	5,277	512	573	1,772	2,420	0
50801 DEVDAHA MUNICIPALITY	273	20	15	144	94	0
50802 BUTWAL SUB-METROPOLITIAN CITY	1,512	84	109	472	847	0
50803 SAINAMAINA MUNICIPALITY	320	20	39	109	152	0
50804 KANCHAN RURAL MUNICIPALITY	173	5	34	48	86	0
50805 GAIDAHAWA RURAL MUNICIPALITY	145	28	21	50	46	0
50806 SUDDHODHAN RURAL MUNICIPALITY	139	11	33	30	65	0
50807 SIYARI RURAL MUNICIPALITY	158	20	13	73	52	0
50808 TILOTTAMA MUNICIPALITY	611	41	58	223	289	0
50809 OM SATIYA RURAL MUNICIPALITY	188	31	19	63	75	0
50810 ROHINI RURAL MUNICIPALITY	131	10	18	43	60	0
50811 SIDDHARTHANAGAR MUNICIPALITY	792	69	97	285	341	0
50812 MAYADEVI RURAL MUNICIPALITY	222	43	19	66	94	0
50813 LUMBINI SANSKRITIK MUNICIPALITY	274	35	33	60	146	0
50814 KOTAHIMAI RURAL MUNICIPALITY	128	26	28	58	16	0
50815 SAMMARIMAI RURAL MUNICIPALITY	134	58	19	31	26	0
50816 MARCHAWARI RURAL MUNICIPALITY	77	11	18	17	31	0
Kapilbastu District	1,743	138	321	602	679	3
50901 BANGANGA MUNICIPALITY	320	31	43	82	162	2
50902 BUDDHABHUMI MUNICIPALITY	258	23	29	85	121	0
50903 SHIVARAJ MUNICIPALITY	300	16	48	83	152	1
50904 BIJAYANAGAR RURAL MUNICIPALITY	68	1	19	21	27	0
50905 KRISHNANAGAR MUNICIPALITY	219	13	34	93	79	0
50906 MAHARAJGANJ MUNICIPALITY	77	10	33	26	8	0
50907 KAPILBASTU MUNICIPALITY	254	20	62	97	75	0
50908 YASODHARA RURAL MUNICIPALITY	53	2	11	28	12	0
50909 MAYADEVI RURAL MUNICIPALITY	119	20	29	41	29	0
50910 SHUDDHODHAN RURAL MUNICIPALITY	75	2	13	46	14	0
Dang District	1,852	56	87	423	1,286	0
51001 BANGALACHULI RURAL MUNICIPALITY	48	0	0	29	19	0
51002 GHORAH SUB-METROPOLITIAN CITY	743	23	37	136	547	0
51003 TULSIPUR SUB-METROPOLITIAN CITY	453	15	19	133	286	0
51004 SHANTINAGAR RURAL MUNICIPALITY	42	3	3	11	25	0
51005 BABAI RURAL MUNICIPALITY	45	1	0	14	30	0
51006 DANGISHARAN RURAL MUNICIPALITY	24	0	1	4	19	0
51007 LAMAHI MUNICIPALITY	223	5	11	30	177	0
51008 RAPTI RURAL MUNICIPALITY	146	1	9	40	96	0
51009 GADHAWA RURAL MUNICIPALITY	107	7	5	21	74	0
51010 RAJPUR RURAL MUNICIPALITY	21	1	2	5	13	0
Banke District	2,380	119	168	466	1,627	0
51101 RAPTI SONARI RURAL MUNICIPALITY	145	1	8	33	103	0
51102 KOHALPUR MUNICIPALITY	738	40	36	102	560	0
51103 BAIJANATH RURAL MUNICIPALITY	156	5	12	35	104	0
51104 KHAJURA RURAL MUNICIPALITY	176	6	20	45	105	0
51105 JANAKI RURAL MUNICIPALITY	81	9	7	16	49	0
51106 NEPALGANJ SUB-METROPOLITIAN CITY	1,027	54	76	214	683	0
51107 DUDUWA RURAL MUNICIPALITY	34	2	5	11	16	0
51108 NARAINAPUR RURAL MUNICIPALITY	23	2	4	10	7	0
Bardiya District	1,321	47	90	274	910	0
51201 BANSGADHI MUNICIPALITY	190	7	8	35	140	0
51202 BARBARDIYA MUNICIPALITY	164	12	11	31	110	0
51203 THAKURBABA MUNICIPALITY	139	2	6	26	105	0
51204 GERUWA RURAL MUNICIPALITY	81	3	6	26	46	0
51205 RAJAPUR MUNICIPALITY	211	3	23	35	150	0
51206 MADHUWAN MUNICIPALITY	171	4	13	34	120	0
51207 GULARIYA MUNICIPALITY	228	12	12	52	152	0
51208 BADHAIYATAL RURAL MUNICIPALITY	137	4	11	35	87	0

1) NSIC stands for Nepal Standard Industrial Classification.

2) Includes "Not reported ", "Unknown" and so on.

Table 2-1 Number of Establishments by Section of Industrial Classification and Working Hours per Day and Local Level

District and Local Level	Section of NSIC ¹⁾					
	K					
	Financial and Insurance					
	Working Hours per Day					
	Total	Less than 8 Hours	8 to 10 Hours	11 to 12 Hours	13 Hours or more	Not Stated ²⁾
Lumbini Province						
Total	2,382	1,560	747	58	15	2
Sub-Metropolitan City	348	181	158	9	0	0
Municipality	1,216	782	383	36	13	2
Rural Municipality	818	597	206	13	2	0
501 Rukum East						
Total	10	7	3	0	0	0
Rural Municipality	10	7	3	0	0	0
502 Rolpa						
Total	71	47	21	2	1	0
Municipality	19	8	9	1	1	0
Rural Municipality	52	39	12	1	0	0
503 Pyuthan						
Total	122	90	30	2	0	0
Municipality	52	36	16	0	0	0
Rural Municipality	70	54	14	2	0	0
504 Gulmi						
Total	212	159	48	3	2	0
Municipality	68	44	21	2	1	0
Rural Municipality	144	115	27	1	1	0
505 Arghakhanchi						
Total	179	142	33	4	0	0
Municipality	97	73	22	2	0	0
Rural Municipality	82	69	11	2	0	0

1) NSIC stands for Nepal Standard Industrial Classification.

2) Includes "Not reported ", "Unknown" and so on.

Table 2-1 Number of Establishments by Section of Industrial Classification and Working Hours per Day and Local Level

District and Local Level	Section of NSIC ¹⁾					
	K					
	Financial and Insurance					
	Working Hours per Day					
	Total	Less than 8 Hours	8 to 10 Hours	11 to 12 Hours	13 Hours or more	Not Stated ²⁾
506 Palpa						
Total	192	138	54	0	0	0
Municipality	89	56	33	0	0	0
Rural Municipality	103	82	21	0	0	0
507 Nawalparasi West						
Total	172	129	37	5	1	0
Municipality	136	100	30	5	1	0
Rural Municipality	36	29	7	0	0	0
508 Rupandehi						
Total	590	337	216	26	10	1
Sub-Metropolitan City	156	81	73	2	0	0
Municipality	308	177	101	20	9	1
Rural Municipality	126	79	42	4	1	0
509 Kapilbastu						
Total	152	85	62	4	0	1
Municipality	137	77	58	1	0	1
Rural Municipality	15	8	4	3	0	0
510 Dang						
Total	211	126	84	1	0	0
Sub-Metropolitan City	86	48	37	1	0	0
Municipality	40	19	21	0	0	0
Rural Municipality	85	59	26	0	0	0
511 Banke						
Total	221	119	95	6	1	0
Sub-Metropolitan City	106	52	48	6	0	0
Municipality	57	37	19	0	1	0
Rural Municipality	58	30	28	0	0	0
512 Bardiya						
Total	250	181	64	5	0	0
Municipality	213	155	53	5	0	0
Rural Municipality	37	26	11	0	0	0

1) NSIC stands for Nepal Standard Industrial Classification.

2) Includes "Not reported ", "Unknown" and so on.

Table 2-1 Number of Establishments by Section of Industrial Classification and Working Hours per Day and Local Level

District and Local Level	Section of NSIC ¹⁾					
	K					
	Financial and Insurance					
	Working Hours per Day					
Total	Less than 8 Hours	8 to 10 Hours	11 to 12 Hours	13 Hours or more	Not Stated ²⁾	
Rukum East District	11	8	3	0	0	0
50101 PUTHA UTTANGANGA RURAL MUNICIPALITY	2	2	0	0	0	0
50102 SISNE RURAL MUNICIPALITY	7	4	3	0	0	0
50103 BHOOME RURAL MUNICIPALITY	1	1	0	0	0	0
	1	1	0	0		0
Rolpa District					0	
50201 SUNCHHAHARI RURAL MUNICIPALITY	70	46	21	2	1	0
50202 THAWANG RURAL MUNICIPALITY	5	3	2	0	0	0
50203 PARIWARTAN RURAL MUNICIPALITY	3	3	0	0	0	0
50204 GANGADEV RURAL MUNICIPALITY	1	1	0	0	0	0
50205 MADI RURAL MUNICIPALITY	7	4	2	1	0	0
50206 TRIBENI RURAL MUNICIPALITY	4	4	0	0	0	0
50207 ROLPA MUNICIPALITY	19	8	9	1	1	0
50208 RUNTIGADHI RURAL MUNICIPALITY	11	9	2	0	0	0
50209 SUNIL SMRITI RURAL MUNICIPALITY	20	14	6	0	0	0
50210 LUNGRI RURAL MUNICIPALITY	0	0	0	0	0	0
Pyuthan District	122	90	30	2	0	0
50301 GAUMUKHI RURAL MUNICIPALITY	5	5	0	0	0	0
50302 NAUBAHINI RURAL MUNICIPALITY	5	3	2	0	0	0
50303 JHIMARUK RURAL MUNICIPALITY	18	13	5	0	0	0
50304 PYUTHAN MUNICIPALITY	39	27	12	0	0	0
50305 SWORGADWARI MUNICIPALITY	13	9	4	0	0	0
50306 MANDAVI RURAL MUNICIPALITY	16	15	1	0	0	0
50307 MALLARANI RURAL MUNICIPALITY	13	9	3	1	0	0
50308 AAIRAWATI RURAL MUNICIPALITY	5	3	2	0	0	0
50309 SARUMARANI RURAL MUNICIPALITY	8	6	1	1	0	0
Gulmi District	212	159	48	3	2	0
50401 KALI GANDAKI RURAL MUNICIPALITY	6	4	2	0	0	0
50402 SATYAWOTI RURAL MUNICIPALITY	7	6	1	0	0	0
50403 CHANDRAKOT RURAL MUNICIPALITY	16	8	7	1	0	0
50404 MUSIKOT MUNICIPALITY	12	8	3	1	0	0
50405 ISMA RURAL MUNICIPALITY	5	3	2	0	0	0
50406 MALIKA RURAL MUNICIPALITY	12	10	1	0	1	0
50407 MADANE RURAL MUNICIPALITY	8	7	1	0	0	0
50408 DHURKOT RURAL MUNICIPALITY	15	14	1	0	0	0
50409 RESUNGA MUNICIPALITY	56	36	18	1	1	0
50410 GULMI DURBAR RURAL MUNICIPALITY	13	12	1	0	0	0
50411 CHHATRAKOT RURAL MUNICIPALITY	11	6	5	0	0	0
50412 RURU RURAL MUNICIPALITY	51	45	6	0	0	0
Arghakhanchi District	179	142	33	4	0	0
50501 CHHATRADEV RURAL MUNICIPALITY	26	20	5	1	0	0
50502 MALARANI RURAL MUNICIPALITY	34	32	1	1	0	0
50503 BHUMIKASTHAN MUNICIPALITY	20	20	0	0	0	0
50504 SANDHIKHARKA MUNICIPALITY	54	33	20	1	0	0
50505 PANINI RURAL MUNICIPALITY	22	17	5	0	0	0
50506 SHITAGANGA MUNICIPALITY	23	20	2	1	0	0
Palpa District	192	138	54	0	0	0
50601 RAMPUR MUNICIPALITY	32	24	8	0	0	0
50602 PURBAKHOLA RURAL MUNICIPALITY	7	7	0	0	0	0
50603 RAMBHA RURAL MUNICIPALITY	21	17	4	0	0	0
50604 BAGANASKALI RURAL MUNICIPALITY	13	9	4	0	0	0
50605 TANSEN MUNICIPALITY	57	32	25	0	0	0
50606 RIBDIKOT RURAL MUNICIPALITY	28	24	4	0	0	0
50607 RAINADEV CHHAHARA RURAL MUNICIPALITY	8	6	2	0	0	0
50608 TINAU RURAL MUNICIPALITY	13	11	2	0	0	0
50609 MATHAGADHI RURAL MUNICIPALITY	10	5	5	0	0	0
50610 NISDI RURAL MUNICIPALITY	3	3	0	0	0	0
Nawalparasi West District	172	129	37	5	1	0
50701 BARDAGHAT MUNICIPALITY	53	46	5	1	1	0
50702 SUNAWAL MUNICIPALITY	50	33	16	1	0	0
50703 RAMGRAM MUNICIPALITY	33	21	9	3	0	0
50704 PALHINANDAN RURAL MUNICIPALITY	4	4	0	0	0	0
50705 SARAWAL RURAL MUNICIPALITY	3	3	0	0	0	0
50706 PRATAPAPUR RURAL MUNICIPALITY	16	12	4	0	0	0
50707 SUSTA RURAL MUNICIPALITY	13	10	3	0	0	0

1) NSIC stands for Nepal Standard Industrial Classification.

2) Includes "Not reported ", "Unknown" and so on.

Table 2-1 Number of Establishments by Section of Industrial Classification and Working Hours per Day and Local Level

District and Local Level	Section of NSIC ¹⁾					
	K					
	Financial and Insurance					
	Working Hours per Day					
	Total	Less than 8 Hours	8 to 10 Hours	11 to 12 Hours	13 Hours or more	Not Stated ²⁾
Rupandehi District	590	337	216	26	10	1
50801 DEVDAHA MUNICIPALITY	33	14	14	4	1	0
50802 BUTWAL SUB-METROPOLITIAN CITY	156	81	73	2	0	0
50803 SAINAMAINA MUNICIPALITY	27	20	4	1	2	0
50804 KANCHAN RURAL MUNICIPALITY	10	5	5	0	0	0
50805 GAIDAHAWA RURAL MUNICIPALITY	37	35	2	0	0	0
50806 SUDDHODHAN RURAL MUNICIPALITY	23	12	11	0	0	0
50807 SIYARI RURAL MUNICIPALITY	20	8	8	4	0	0
50808 TILOTTAMA MUNICIPALITY	122	80	35	5	1	1
50809 OM SATIYA RURAL MUNICIPALITY	7	4	2	0	1	0
50810 ROHINI RURAL MUNICIPALITY	8	4	4	0	0	0
50811 SIDDHARTHANAGAR MUNICIPALITY	114	55	45	9	5	0
50812 MAYADEVI RURAL MUNICIPALITY	6	2	4	0	0	0
50813 LUMBINI SANSKRITIK MUNICIPALITY	12	8	3	1	0	0
50814 KOTAHIMAI RURAL MUNICIPALITY	8	3	5	0	0	0
50815 SAMMARIMAI RURAL MUNICIPALITY	6	5	1	0	0	0
50816 MARCHAWARI RURAL MUNICIPALITY	1	1	0	0	0	0
Kapilbastu District	152	85	62	4	0	1
50901 BANGANGA MUNICIPALITY	31	12	19	0	0	0
50902 BUDDHABHUMI MUNICIPALITY	30	16	13	0	0	1
50903 SHIVARAJ MUNICIPALITY	35	18	17	0	0	0
50904 BIJAYANAGAR RURAL MUNICIPALITY	1	0	1	0	0	0
50905 KRISHNANAGAR MUNICIPALITY	13	8	4	1	0	0
50906 MAHARAJGANJ MUNICIPALITY	5	4	1	0	0	0
50907 KAPILBASTU MUNICIPALITY	23	19	4	0	0	0
50908 YASODHARA RURAL MUNICIPALITY	6	3	0	3	0	0
50909 MAYADEVI RURAL MUNICIPALITY	6	3	3	0	0	0
50910 SHUDDHODHAN RURAL MUNICIPALITY	2	2	0	0	0	0
Dang District	211	126	84	1	0	0
51001 BANGALACHULI RURAL MUNICIPALITY	5	3	2	0	0	0
51002 GHORAH SUB-METROPOLITIAN CITY	59	35	23	1	0	0
51003 TULSIPUR SUB-METROPOLITIAN CITY	27	13	14	0	0	0
51004 SHANTINAGAR RURAL MUNICIPALITY	8	6	2	0	0	0
51005 BABAI RURAL MUNICIPALITY	12	5	7	0	0	0
51006 DANGISHARAN RURAL MUNICIPALITY	5	2	3	0	0	0
51007 LAMAHI MUNICIPALITY	40	19	21	0	0	0
51008 RAPTI RURAL MUNICIPALITY	26	23	3	0	0	0
51009 GADHAWA RURAL MUNICIPALITY	25	18	7	0	0	0
51010 RAJPUR RURAL MUNICIPALITY	4	2	2	0	0	0
Banke District	221	119	95	6	1	0
51101 RAPTI SONARI RURAL MUNICIPALITY	16	9	7	0	0	0
51102 KOHALPUR MUNICIPALITY	57	37	19	0	1	0
51103 BAIJANATH RURAL MUNICIPALITY	14	8	6	0	0	0
51104 KHAJURA RURAL MUNICIPALITY	21	10	11	0	0	0
51105 JANAKI RURAL MUNICIPALITY	2	1	1	0	0	0
51106 NEPALGANJ SUB-METROPOLITIAN CITY	106	52	48	6	0	0
51107 DUDUWA RURAL MUNICIPALITY	3	1	2	0	0	0
51108 NARAINAPUR RURAL MUNICIPALITY	2	1	1	0	0	0
Bardiya District	250	181	64	5	0	0
51201 BANSGADHI MUNICIPALITY	30	20	10	0	0	0
51202 BARBARDIYA MUNICIPALITY	40	35	5	0	0	0
51203 THAKURBABA MUNICIPALITY	35	27	7	1	0	0
51204 GERUWA RURAL MUNICIPALITY	10	9	1	0	0	0
51205 RAJAPUR MUNICIPALITY	42	31	9	2	0	0
51206 MADHUWAN MUNICIPALITY	33	25	8	0	0	0
51207 GULARIYA MUNICIPALITY	33	17	14	2	0	0
51208 BADHAIYATAL RURAL MUNICIPALITY	27	17	10	0	0	0

1) NSIC stands for Nepal Standard Industrial Classification.

2) Includes "Not reported ", "Unknown" and so on.

Table 2-1 Number of Establishments by Section of Industrial Classification and Working Hours per Day and Local Level

District and Local Level	Section of NSIC ¹⁾					
	P					
	Education					
	Working Hours per Day					
	Total	Less than 8 Hours	8 to 10 Hours	11 to 12 Hours	13 Hours or more	Not Stated ²⁾
Lumbini Province						
Total	6,111	5,408	317	272	109	5
Sub-Metropolitan City	664	459	88	97	20	0
Municipality	2,342	1,974	166	133	68	1
Rural Municipality	3,105	2,975	63	42	21	4
501 Rukum East						
Total	117	115	1	1	0	0
Rural Municipality	117	115	1	1	0	0
502 Rolpa						
Total	430	420	3	3	4	0
Municipality	85	78	2	2	3	0
Rural Municipality	345	342	1	1	1	0
503 Pyuthan						
Total	443	436	2	3	2	0
Municipality	149	145	2	2	0	0
Rural Municipality	294	291	0	1	2	0
504 Gulmi						
Total	627	609	3	10	5	0
Municipality	140	129	1	7	3	0
Rural Municipality	487	480	2	3	2	0
505 Arghakhanchi						
Total	477	449	12	9	7	0
Municipality	295	269	10	9	7	0
Rural Municipality	182	180	2	0	0	0

1) NSIC stands for Nepal Standard Industrial Classification.

2) Includes "Not reported", "Unknown" and so on.

Table 2-1 Number of Establishments by Section of Industrial Classification and Working Hours per Day and Local Level

District and Local Level	Section of NSIC ¹⁾					
	P					
	Education					
	Working Hours per Day					
	Total	Less than 8 Hours	8 to 10 Hours	11 to 12 Hours	13 Hours or more	Not Stated ²⁾
506 Palpa						
Total	520	483	12	13	8	4
Municipality	150	123	10	9	8	0
Rural Municipality	370	360	2	4	0	4
507 Nawalparasi West						
Total	333	285	27	18	3	0
Municipality	192	156	20	13	3	0
Rural Municipality	141	129	7	5	0	0
508 Rupandehi						
Total	875	665	100	90	19	1
Sub-Metropolitan City	182	92	30	50	10	0
Municipality	347	260	49	31	6	1
Rural Municipality	346	313	21	9	3	0
509 Kapilbastu						
Total	571	490	45	20	16	0
Municipality	428	361	34	19	14	0
Rural Municipality	143	129	11	1	2	0
510 Dang						
Total	562	508	21	27	6	0
Sub-Metropolitan City	282	238	18	22	4	0
Municipality	52	46	3	3	0	0
Rural Municipality	228	224	0	2	2	0
511 Banke						
Total	692	546	71	49	26	0
Sub-Metropolitan City	200	129	40	25	6	0
Municipality	134	90	16	16	12	0
Rural Municipality	358	327	15	8	8	0
512 Bardiya						
Total	464	402	20	29	13	0
Municipality	370	317	19	22	12	0
Rural Municipality	94	85	1	7	1	0

1) NSIC stands for Nepal Standard Industrial Classification.

2) Includes "Not reported ", "Unknown" and so on.

Table 2-1 Number of Establishments by Section of Industrial Classification and Working Hours per Day and Local Level

District and Local Level	Section of NSIC ¹⁾					
	P					
	Education					
	Working Hours per Day					
	Total	Less than 8 Hours	8 to 10 Hours	11 to 12 Hours	13 Hours or more	Not Stated ²⁾
Rukum East District	149	147	1	1	0	0
50101 PUTHA UTTANGANGA RURAL MUNICIPALITY	43	43	0	0	0	0
50102 SISNE RURAL MUNICIPALITY	37	35	1	1	0	0
50103 BHOOME RURAL MUNICIPALITY	37	37	0	0	0	0
	32	32	0	0		0
Rolpa District					0	
50201 SUNCHHAHARI RURAL MUNICIPALITY	398	388	3	3	4	0
50202 THAWANG RURAL MUNICIPALITY	24	24	0	0	0	0
50203 PARIWARTAN RURAL MUNICIPALITY	41	40	0	1	0	0
50204 GANGADEV RURAL MUNICIPALITY	43	43	0	0	0	0
50205 MADI RURAL MUNICIPALITY	32	32	0	0	0	0
50206 TRIBENI RURAL MUNICIPALITY	40	39	0	0	1	0
50207 ROLPA MUNICIPALITY	85	78	2	2	3	0
50208 RUNTIGADHI RURAL MUNICIPALITY	59	58	1	0	0	0
50209 SUNIL SMRITI RURAL MUNICIPALITY	48	48	0	0	0	0
50210 LUNGRI RURAL MUNICIPALITY	26	26	0	0	0	0
Pyuthan District	443	436	2	3	2	0
50301 GAUMUKHI RURAL MUNICIPALITY	48	48	0	0	0	0
50302 NAUBAHINI RURAL MUNICIPALITY	46	46	0	0	0	0
50303 JHIMARUK RURAL MUNICIPALITY	60	59	0	1	0	0
50304 PYUTHAN MUNICIPALITY	73	69	2	2	0	0
50305 SWORGADWARI MUNICIPALITY	76	76	0	0	0	0
50306 MANDAVI RURAL MUNICIPALITY	29	29	0	0	0	0
50307 MALLARANI RURAL MUNICIPALITY	32	30	0	0	2	0
50308 AAIRAWATI RURAL MUNICIPALITY	48	48	0	0	0	0
50309 SARUMARANI RURAL MUNICIPALITY	31	31	0	0	0	0
Gulmi District	627	609	3	10	5	0
50401 KALI GANDAKI RURAL MUNICIPALITY	42	41	0	0	1	0
50402 SATYAWOTI RURAL MUNICIPALITY	47	47	0	0	0	0
50403 CHANDRAKOT RURAL MUNICIPALITY	44	43	0	1	0	0
50404 MUSIKOT MUNICIPALITY	80	78	0	2	0	0
50405 ISMA RURAL MUNICIPALITY	47	46	0	1	0	0
50406 MALIKA RURAL MUNICIPALITY	59	59	0	0	0	0
50407 MADANE RURAL MUNICIPALITY	52	51	0	1	0	0
50408 DHURKOT RURAL MUNICIPALITY	53	53	0	0	0	0
50409 RESUNGA MUNICIPALITY	60	51	1	5	3	0
50410 GULMI DURBAR RURAL MUNICIPALITY	41	39	2	0	0	0
50411 CHHATRAKOT RURAL MUNICIPALITY	47	47	0	0	0	0
50412 RURU RURAL MUNICIPALITY	55	54	0	0	1	0
Arghakhanchi District	477	449	12	9	7	0
50501 CHHATRADEV RURAL MUNICIPALITY	51	49	2	0	0	0
50502 MALARANI RURAL MUNICIPALITY	70	70	0	0	0	0
50503 BHUMIKASTHAN MUNICIPALITY	69	68	0	1	0	0
50504 SANDHIKHARKA MUNICIPALITY	109	85	10	7	7	0
50505 PANINI RURAL MUNICIPALITY	61	61	0	0	0	0
50506 SHITAGANGA MUNICIPALITY	117	116	0	1	0	0
Palpa District	520	483	12	13	8	4
50601 RAMPUR MUNICIPALITY	68	60	3	4	1	0
50602 PURBAKHOLA RURAL MUNICIPALITY	44	43	0	1	0	0
50603 RAMBHA RURAL MUNICIPALITY	43	43	0	0	0	0
50604 BAGANASKALI RURAL MUNICIPALITY	43	42	1	0	0	0
50605 TANSEN MUNICIPALITY	82	63	7	5	7	0
50606 RIBDIKOT RURAL MUNICIPALITY	45	45	0	0	0	0
50607 RAINADEVI CHHAHARA RURAL MUNICIPALITY	50	48	1	1	0	0
50608 TINAU RURAL MUNICIPALITY	38	38	0	0	0	0
50609 MATHAGADHI RURAL MUNICIPALITY	43	41	0	2	0	0
50610 NISDI RURAL MUNICIPALITY	64	60	0	0	0	4
Nawalparasi West District	333	285	27	18	3	0
50701 BARDAGHAT MUNICIPALITY	53	48	3	2	0	0
50702 SUNAWAL MUNICIPALITY	75	56	8	9	2	0
50703 RAMGRAM MUNICIPALITY	64	52	9	2	1	0
50704 PALHINANDAN RURAL MUNICIPALITY	33	30	1	2	0	0
50705 SARAWAL RURAL MUNICIPALITY	26	24	2	0	0	0
50706 PRATAPAPUR RURAL MUNICIPALITY	45	41	1	3	0	0
50707 SUSTA RURAL MUNICIPALITY	37	34	3	0	0	0

1) NSIC stands for Nepal Standard Industrial Classification.

2) Includes "Not reported", "Unknown" and so on.

Table 2-1 Number of Establishments by Section of Industrial Classification and Working Hours per Day and Local Level

District and Local Level	Section of NSIC ¹⁾					
	P					
	Education					
	Working Hours per Day					
	Total	Less than 8 Hours	8 to 10 Hours	11 to 12 Hours	13 Hours or more	Not Stated ²⁾
Rupandehi District	875	665	100	90	19	1
50801 DEVDAHA MUNICIPALITY	50	42	2	5	1	0
50802 BUTWAL SUB-METROPOLITIAN CITY	182	92	30	50	10	0
50803 SAINAMAINA MUNICIPALITY	42	32	7	2	1	0
50804 KANCHAN RURAL MUNICIPALITY	30	25	4	1	0	0
50805 GAIDAHAWA RURAL MUNICIPALITY	36	32	3	1	0	0
50806 SUDDHODHAN RURAL MUNICIPALITY	26	21	4	1	0	0
50807 SIYARI RURAL MUNICIPALITY	38	33	3	2	0	0
50808 TILOTTAMA MUNICIPALITY	105	70	22	11	1	1
50809 OM SATIYA RURAL MUNICIPALITY	29	27	1	1	0	0
50810 ROHINI RURAL MUNICIPALITY	41	34	5	0	2	0
50811 SIDDHARTHANAGAR MUNICIPALITY	78	48	15	12	3	0
50812 MAYADEVI RURAL MUNICIPALITY	53	50	0	3	0	0
50813 LUMBINI SANSKRITIK MUNICIPALITY	72	68	3	1	0	0
50814 KOTAHIMAI RURAL MUNICIPALITY	36	35	0	0	1	0
50815 SAMMARIMAI RURAL MUNICIPALITY	35	35	0	0	0	0
50816 MARCHAWARI RURAL MUNICIPALITY	22	21	1	0	0	0
Kapilbastu District	571	490	45	20	16	0
50901 BANGANGA MUNICIPALITY	55	38	5	6	6	0
50902 BUDDHABHUMI MUNICIPALITY	71	60	7	3	1	0
50903 SHIVARAJ MUNICIPALITY	108	91	7	4	6	0
50904 BIJAYANAGAR RURAL MUNICIPALITY	23	21	1	0	1	0
50905 KRISHNANAGAR MUNICIPALITY	57	54	2	1	0	0
50906 MAHARAJGANJ MUNICIPALITY	61	57	3	1	0	0
50907 KAPILBASTU MUNICIPALITY	76	61	10	4	1	0
50908 YASODHARA RURAL MUNICIPALITY	34	31	3	0	0	0
50909 MAYADEVI RURAL MUNICIPALITY	57	49	7	1	0	0
50910 SHUDDHODHAN RURAL MUNICIPALITY	29	28	0	0	1	0
Dang District	562	508	21	27	6	0
51001 BANGALACHULI RURAL MUNICIPALITY	36	36	0	0	0	0
51002 GHORAH SUB-METROPOLITIAN CITY	159	131	14	11	3	0
51003 TULSIPUR SUB-METROPOLITIAN CITY	123	107	4	11	1	0
51004 SHANTINAGAR RURAL MUNICIPALITY	27	27	0	0	0	0
51005 BABAI RURAL MUNICIPALITY	30	30	0	0	0	0
51006 DANGISHARAN RURAL MUNICIPALITY	24	24	0	0	0	0
51007 LAMAHI MUNICIPALITY	52	46	3	3	0	0
51008 RAPTI RURAL MUNICIPALITY	36	33	0	2	1	0
51009 GADHAWA RURAL MUNICIPALITY	36	35	0	0	1	0
51010 RAJPUR RURAL MUNICIPALITY	39	39	0	0	0	0
Banke District	692	546	71	49	26	0
51101 RAPTI SONARI RURAL MUNICIPALITY	69	68	0	1	0	0
51102 KOHALPUR MUNICIPALITY	134	90	16	16	12	0
51103 BAIJANATH RURAL MUNICIPALITY	57	51	3	2	1	0
51104 KHAJURA RURAL MUNICIPALITY	69	52	8	4	5	0
51105 JANAKI RURAL MUNICIPALITY	37	33	2	1	1	0
51106 NEPALGANJ SUB-METROPOLITIAN CITY	200	129	40	25	6	0
51107 DUDUWA RURAL MUNICIPALITY	80	79	0	0	1	0
51108 NARAINAPUR RURAL MUNICIPALITY	46	44	2	0	0	0
Bardiya District	464	402	20	29	13	0
51201 BANSGADHI MUNICIPALITY	71	58	6	3	4	0
51202 BARBARDIYA MUNICIPALITY	71	63	3	3	2	0
51203 THAKURBABA MUNICIPALITY	54	44	1	4	5	0
51204 GERUWA RURAL MUNICIPALITY	41	36	0	5	0	0
51205 RAJAPUR MUNICIPALITY	59	51	3	5	0	0
51206 MADHUWAN MUNICIPALITY	48	44	2	1	1	0
51207 GULARIYA MUNICIPALITY	67	57	4	6	0	0
51208 BADHAIYATAL RURAL MUNICIPALITY	53	49	1	2	1	0

1) NSIC stands for Nepal Standard Industrial Classification.

2) Includes "Not reported ", "Unknown" and so on.

Table 2-1 Number of Establishments by Section of Industrial Classification and Working Hours per Day and Local Level

District and Local Level	Section of NSIC ¹⁾					
	Q					
	Human Health and Social Work					
	Working Hours per Day					
	Total	Less than 8 Hours	8 to 10 Hours	11 to 12 Hours	13 Hours or more	Not Stated ²⁾
Lumbini Province						
Total	2,944	1,893	233	417	375	26
Sub-Metropolitan City	335	78	52	116	89	0
Municipality	1,196	751	115	172	156	2
Rural Municipality	1,413	1,064	66	129	130	24
501 Rukum East						
Total	26	19	0	2	5	0
Rural Municipality	26	19	0	2	5	0
502 Rolpa						
Total	143	90	5	12	12	24
Municipality	22	16	3	1	2	0
Rural Municipality	121	74	2	11	10	24
503 Pyuthan						
Total	83	69	6	4	4	0
Municipality	29	20	3	3	3	0
Rural Municipality	54	49	3	1	1	0
504 Gulmi						
Total	478	433	10	19	16	0
Municipality	88	73	5	7	3	0
Rural Municipality	390	360	5	12	13	0
505 Arghakhanchi						
Total	193	173	7	4	9	0
Municipality	109	93	7	2	7	0
Rural Municipality	84	80	0	2	2	0

1) NSIC stands for Nepal Standard Industrial Classification.

2) Includes "Not reported", "Unknown" and so on.

Table 2-1 Number of Establishments by Section of Industrial Classification and Working Hours per Day and Local Level

District and Local Level	Section of NSIC ¹⁾					
	Q					
	Human Health and Social Work					
	Working Hours per Day					
	Total	Less than 8 Hours	8 to 10 Hours	11 to 12 Hours	13 Hours or more	Not Stated ²⁾
506 Palpa						
Total	293	258	11	11	13	0
Municipality	63	41	6	6	10	0
Rural Municipality	230	217	5	5	3	0
507 Nawalparasi West						
Total	165	63	23	44	35	0
Municipality	97	39	13	26	19	0
Rural Municipality	68	24	10	18	16	0
508 Rupandehi						
Total	282	99	54	74	55	0
Sub-Metropolitan City	87	9	22	27	29	0
Municipality	136	52	22	39	23	0
Rural Municipality	59	38	10	8	3	0
509 Kapilbastu						
Total	204	93	37	43	29	2
Municipality	157	68	26	36	25	2
Rural Municipality	47	25	11	7	4	0
510 Dang						
Total	266	101	20	75	70	0
Sub-Metropolitan City	137	46	6	49	36	0
Municipality	28	12	2	1	13	0
Rural Municipality	101	43	12	25	21	0
511 Banke						
Total	312	113	38	81	80	0
Sub-Metropolitan City	111	23	24	40	24	0
Municipality	53	16	7	16	14	0
Rural Municipality	148	74	7	25	42	0
512 Bardiya						
Total	499	382	22	48	47	0
Municipality	414	321	21	35	37	0
Rural Municipality	85	61	1	13	10	0

1) NSIC stands for Nepal Standard Industrial Classification.

2) Includes "Not reported ", "Unknown" and so on.

Table 2-1 Number of Establishments by Section of Industrial Classification and Working Hours per Day and Local Level

District and Local Level	Section of NSIC ¹⁾					
	Q					
	Human Health and Social Work					
	Working Hours per Day					
	Total	Less than 8 Hours	8 to 10 Hours	11 to 12 Hours	13 Hours or more	Not Stated ²⁾
Rukum East District	60	28	1	3	6	22
50101 PUTHA UTTANGANGA RURAL MUNICIPALITY	8	6	0	0	2	0
50102 SISNE RURAL MUNICIPALITY	7	4	0	1	2	0
50103 BHOOME RURAL MUNICIPALITY	11	9	0	1	1	0
	34	9	1	1		22
Rolpa District					0	
50201 SUNCHHAHARI RURAL MUNICIPALITY	109	81	4	11	11	2
50202 THAWANG RURAL MUNICIPALITY	4	0	0	0	4	0
50203 PARIWARTAN RURAL MUNICIPALITY	7	6	0	1	0	0
50204 GANGADEV RURAL MUNICIPALITY	3	3	0	0	0	0
50205 MADI RURAL MUNICIPALITY	6	0	0	4	2	0
50206 TRIBENI RURAL MUNICIPALITY	10	7	0	1	2	0
50207 ROLPA MUNICIPALITY	22	16	3	1	2	0
50208 RUNTIGADHI RURAL MUNICIPALITY	29	28	1	0	0	0
50209 SUNIL SMRITI RURAL MUNICIPALITY	17	13	0	3	1	0
50210 LUNGRI RURAL MUNICIPALITY	11	8	0	1	0	2
Pyuthan District	83	69	6	4	4	0
50301 GAUMUKHI RURAL MUNICIPALITY	7	7	0	0	0	0
50302 NAUBAHINI RURAL MUNICIPALITY	14	14	0	0	0	0
50303 JHIMARUK RURAL MUNICIPALITY	6	5	1	0	0	0
50304 PYUTHAN MUNICIPALITY	16	10	2	2	2	0
50305 SWORGADWARI MUNICIPALITY	13	10	1	1	1	0
50306 MANDAVI RURAL MUNICIPALITY	6	6	0	0	0	0
50307 MALLARANI RURAL MUNICIPALITY	8	6	1	0	1	0
50308 AAIRAWATI RURAL MUNICIPALITY	8	7	1	0	0	0
50309 SARUMARANI RURAL MUNICIPALITY	5	4	0	1	0	0
Gulmi District	478	433	10	19	16	0
50401 KALI GANDAKI RURAL MUNICIPALITY	45	44	1	0	0	0
50402 SATYAWOTI RURAL MUNICIPALITY	37	34	0	1	2	0
50403 CHANDRAKOT RURAL MUNICIPALITY	67	64	0	1	2	0
50404 MUSIKOT MUNICIPALITY	37	33	1	3	0	0
50405 ISMA RURAL MUNICIPALITY	29	29	0	0	0	0
50406 MALIKA RURAL MUNICIPALITY	20	19	0	0	1	0
50407 MADANE RURAL MUNICIPALITY	55	47	2	1	5	0
50408 DHURKOT RURAL MUNICIPALITY	22	20	1	1	0	0
50409 RESUNGA MUNICIPALITY	51	40	4	4	3	0
50410 GULMI DURBAR RURAL MUNICIPALITY	28	26	0	2	0	0
50411 CHHATRAKOT RURAL MUNICIPALITY	31	28	1	2	0	0
50412 RURU RURAL MUNICIPALITY	56	49	0	4	3	0
Arghakhanchi District	193	173	7	4	9	0
50501 CHHATRADEV RURAL MUNICIPALITY	32	30	0	0	2	0
50502 MALARANI RURAL MUNICIPALITY	32	32	0	0	0	0
50503 BHUMIKASTHAN MUNICIPALITY	35	34	1	0	0	0
50504 SANDHIKHARKA MUNICIPALITY	53	40	6	2	5	0
50505 PANINI RURAL MUNICIPALITY	20	18	0	2	0	0
50506 SHITAGANGA MUNICIPALITY	21	19	0	0	2	0
Palpa District	293	258	11	11	13	0
50601 RAMPUR MUNICIPALITY	35	24	1	3	7	0
50602 PURBAKHOLA RURAL MUNICIPALITY	17	17	0	0	0	0
50603 RAMBHA RURAL MUNICIPALITY	47	43	1	2	1	0
50604 BAGANASKALI RURAL MUNICIPALITY	72	69	2	1	0	0
50605 TANSEN MUNICIPALITY	28	17	5	3	3	0
50606 RIBDIKOT RURAL MUNICIPALITY	20	19	0	0	1	0
50607 RAINADEVI CHHAHARA RURAL MUNICIPALITY	6	6	0	0	0	0
50608 TINAU RURAL MUNICIPALITY	46	44	2	0	0	0
50609 MATHAGADHI RURAL MUNICIPALITY	9	7	0	2	0	0
50610 NISDI RURAL MUNICIPALITY	13	12	0	0	1	0
Nawalparasi West District	165	63	23	44	35	0
50701 BARDAGHAT MUNICIPALITY	32	11	5	11	5	0
50702 SUNAWAL MUNICIPALITY	22	13	3	4	2	0
50703 RAMGRAM MUNICIPALITY	43	15	5	11	12	0
50704 PALHINANDAN RURAL MUNICIPALITY	17	7	4	3	3	0
50705 SARAWAL RURAL MUNICIPALITY	17	3	1	7	6	0
50706 PRATAPAPUR RURAL MUNICIPALITY	21	9	5	3	4	0
50707 SUSTA RURAL MUNICIPALITY	13	5	0	5	3	0

1) NSIC stands for Nepal Standard Industrial Classification.

2) Includes "Not reported", "Unknown" and so on.

Table 2-1 Number of Establishments by Section of Industrial Classification and Working Hours per Day and Local Level

District and Local Level	Section of NSIC ¹⁾					
	Q					
	Human Health and Social Work					
	Working Hours per Day					
	Total	Less than 8 Hours	8 to 10 Hours	11 to 12 Hours	13 Hours or more	Not Stated ²⁾
Rupandehi District	282	99	54	74	55	0
50801 DEVDAHA MUNICIPALITY	18	7	1	5	5	0
50802 BUTWAL SUB-METROPOLITIAN CITY	87	9	22	27	29	0
50803 SAINAMAINA MUNICIPALITY	17	5	2	8	2	0
50804 KANCHAN RURAL MUNICIPALITY	3	0	3	0	0	0
50805 GAIDAHAWA RURAL MUNICIPALITY	15	10	3	2	0	0
50806 SUDDHODHAN RURAL MUNICIPALITY	2	2	0	0	0	0
50807 SIYARI RURAL MUNICIPALITY	9	3	2	4	0	0
50808 TILOTTAMA MUNICIPALITY	45	26	2	12	5	0
50809 OM SATIYA RURAL MUNICIPALITY	7	5	0	0	2	0
50810 ROHINI RURAL MUNICIPALITY	9	5	2	1	1	0
50811 SIDDHARTHANAGAR MUNICIPALITY	46	6	15	14	11	0
50812 MAYADEVI RURAL MUNICIPALITY	2	2	0	0	0	0
50813 LUMBINI SANSKRITIK MUNICIPALITY	10	8	2	0	0	0
50814 KOTAHIMAI RURAL MUNICIPALITY	5	4	0	1	0	0
50815 SAMMARIMAI RURAL MUNICIPALITY	6	6	0	0	0	0
50816 MARCHAWARI RURAL MUNICIPALITY	1	1	0	0	0	0
Kapilbastu District	204	93	37	43	29	2
50901 BANGANGA MUNICIPALITY	19	3	2	6	7	1
50902 BUDDHABHUMI MUNICIPALITY	29	10	2	14	3	0
50903 SHIVARAJ MUNICIPALITY	35	13	6	11	5	0
50904 BIJAYANAGAR RURAL MUNICIPALITY	8	5	1	1	1	0
50905 KRISHNANAGAR MUNICIPALITY	31	17	8	2	4	0
50906 MAHARAJGANJ MUNICIPALITY	10	9	1	0	0	0
50907 KAPILBASTU MUNICIPALITY	33	16	7	3	6	1
50908 YASODHARA RURAL MUNICIPALITY	8	5	2	1	0	0
50909 MAYADEVI RURAL MUNICIPALITY	22	12	6	3	1	0
50910 SHUDDHODHAN RURAL MUNICIPALITY	9	3	2	2	2	0
Dang District	266	101	20	75	70	0
51001 BANGALACHULI RURAL MUNICIPALITY	13	5	1	5	2	0
51002 GHORAH SUB-METROPOLITIAN CITY	69	35	5	17	12	0
51003 TULSIPUR SUB-METROPOLITIAN CITY	68	11	1	32	24	0
51004 SHANTINAGAR RURAL MUNICIPALITY	13	4	1	4	4	0
51005 BABAI RURAL MUNICIPALITY	15	2	1	7	5	0
51006 DANGISHARAN RURAL MUNICIPALITY	13	11	1	0	1	0
51007 LAMAHI MUNICIPALITY	28	12	2	1	13	0
51008 RAPTI RURAL MUNICIPALITY	20	5	5	5	5	0
51009 GADHAWA RURAL MUNICIPALITY	17	8	2	3	4	0
51010 RAJPUR RURAL MUNICIPALITY	10	8	1	1	0	0
Banke District	312	113	38	81	80	0
51101 RAPTI SONARI RURAL MUNICIPALITY	34	16	0	6	12	0
51102 KOHALPUR MUNICIPALITY	53	16	7	16	14	0
51103 BAIJANATH RURAL MUNICIPALITY	26	5	1	8	12	0
51104 KHAJURA RURAL MUNICIPALITY	33	13	2	6	12	0
51105 JANAKI RURAL MUNICIPALITY	17	11	1	2	3	0
51106 NEPALGANJ SUB-METROPOLITIAN CITY	111	23	24	40	24	0
51107 DUDUWA RURAL MUNICIPALITY	25	22	0	3	0	0
51108 NARAINAPUR RURAL MUNICIPALITY	13	7	3	0	3	0
Bardiya District	499	382	22	48	47	0
51201 BANSGADHI MUNICIPALITY	47	27	3	11	6	0
51202 BARBARDIYA MUNICIPALITY	60	35	3	13	9	0
51203 THAKURBABA MUNICIPALITY	24	18	2	1	3	0
51204 GERUWA RURAL MUNICIPALITY	38	27	1	5	5	0
51205 RAJAPUR MUNICIPALITY	195	170	10	4	11	0
51206 MADHUWAN MUNICIPALITY	47	39	1	3	4	0
51207 GULARIYA MUNICIPALITY	41	32	2	3	4	0
51208 BADHAIYATAL RURAL MUNICIPALITY	47	34	0	8	5	0

1) NSIC stands for Nepal Standard Industrial Classification.

2) Includes "Not reported ", "Unknown" and so on.

Table 2-1 Number of Establishments by Section of Industrial Classification and Working Hours per Day and Local Level

District and Local Level	Section of NSIC ¹⁾					
	L+M+N+R+S					
	Real Estate, Professional & Scientific Activities, Administrative Services, Arts & Entertainment, Other Services					
	Working Hours per Day					
	Total	Less than 8 Hours	8 to 10 Hours	11 to 12 Hours	13 Hours or more	Not Stated ²⁾
Lumbini Province						
Total	12,230	3,467	3,149	4,143	1,455	16
Sub-Metropolitan City	2,039	257	551	907	324	0
Municipality	6,059	1,733	1,532	2,088	700	6
Rural Municipality	4,132	1,477	1,066	1,148	431	10
501 Rukum East						
Total	56	18	11	20	7	0
Rural Municipality	56	18	11	20	7	0
502 Rolpa						
Total	258	49	41	95	64	9
Municipality	90	17	7	27	39	0
Rural Municipality	168	32	34	68	25	9
503 Pyuthan						
Total	351	168	64	92	27	0
Municipality	164	78	32	39	15	0
Rural Municipality	187	90	32	53	12	0
504 Gulmi						
Total	1,146	792	98	164	91	1
Municipality	368	205	33	87	42	1
Rural Municipality	778	587	65	77	49	0
505 Arghakhanchi						
Total	551	346	82	95	28	0
Municipality	382	208	67	85	22	0
Rural Municipality	169	138	15	10	6	0

1) NSIC stands for Nepal Standard Industrial Classification.

2) Includes "Not reported ", "Unknown" and so on.

Table 2-1 Number of Establishments by Section of Industrial Classification and Working Hours per Day and Local Level

District and Local Level	Section of NSIC ¹⁾					
	L+M+N+R+S					
	Real Estate, Professional & Scientific Activities, Administrative Services, Arts & Entertainment, Other Services					
	Working Hours per Day					
	Total	Less than 8 Hours	8 to 10 Hours	11 to 12 Hours	13 Hours or more	Not Stated ²⁾
506 Palpa						
Total	489	248	89	119	33	0
Municipality	233	61	57	90	25	0
Rural Municipality	256	187	32	29	8	0
507 Nawalparasi West						
Total	899	127	287	377	108	0
Municipality	601	95	154	267	85	0
Rural Municipality	298	32	133	110	23	0
508 Rupandehi						
Total	3,293	556	1,029	1,343	362	3
Sub-Metropolitan City	836	112	227	389	108	0
Municipality	1,460	305	424	586	143	2
Rural Municipality	997	139	378	368	111	1
509 Kapilbastu						
Total	1,223	218	446	456	101	2
Municipality	974	177	349	367	79	2
Rural Municipality	249	41	97	89	22	0
510 Dang						
Total	861	109	194	395	163	0
Sub-Metropolitan City	563	59	119	273	112	0
Municipality	80	11	27	25	17	0
Rural Municipality	218	39	48	97	34	0
511 Banke						
Total	1,468	206	446	530	286	0
Sub-Metropolitan City	640	86	205	245	104	0
Municipality	331	49	75	120	87	0
Rural Municipality	497	71	166	165	95	0
512 Bardiya						
Total	1,635	630	362	457	185	1
Municipality	1,376	527	307	395	146	1
Rural Municipality	259	103	55	62	39	0

1) NSIC stands for Nepal Standard Industrial Classification.

2) Includes "Not reported", "Unknown" and so on.

Table 2-1 Number of Establishments by Section of Industrial Classification and Working Hours per Day and Local Level

District and Local Level	Section of NSIC ¹⁾					
	L+M+N+R+S					
	Real Estate, Professional & Scientific Activities, Administrative Services, Arts & Entertainment, Other Services					
	Working Hours per Day					
	Total	Less than 8 Hours	8 to 10 Hours	11 to 12 Hours	13 Hours or more	Not Stated ²⁾
Rukum East District	74	21	12	25	8	8
50101 PUTHA UTTANGANGA RURAL MUNICIPALITY	22	9	3	6	4	0
50102 SISNE RURAL MUNICIPALITY	22	5	4	10	3	0
50103 BHOOME RURAL MUNICIPALITY	12	4	4	4	0	0
	18	3	1	5		8
Rolpa District					0	
50201 SUNCHHAHARI RURAL MUNICIPALITY	240	46	40	90	63	1
50202 THAWANG RURAL MUNICIPALITY	10	5	0	3	2	0
50203 PARIWARTAN RURAL MUNICIPALITY	22	2	15	5	0	0
50204 GANGADEV RURAL MUNICIPALITY	9	2	3	4	0	0
50205 MADI RURAL MUNICIPALITY	18	8	1	9	0	0
50206 TRIBENI RURAL MUNICIPALITY	18	3	0	7	8	0
50207 ROLPA MUNICIPALITY	90	17	7	27	39	0
50208 RUNTIGADHI RURAL MUNICIPALITY	26	1	9	15	1	0
50209 SUNIL SMRITI RURAL MUNICIPALITY	40	8	5	17	10	0
50210 LUNGRI RURAL MUNICIPALITY	7	0	0	3	3	1
Pyuthan District	351	168	64	92	27	0
50301 GAUMUKHI RURAL MUNICIPALITY	17	8	1	8	0	0
50302 NAUBAHINI RURAL MUNICIPALITY	22	9	4	6	3	0
50303 JHIMARUK RURAL MUNICIPALITY	31	20	1	9	1	0
50304 PYUTHAN MUNICIPALITY	132	62	26	33	11	0
50305 SWORGADWARI MUNICIPALITY	32	16	6	6	4	0
50306 MANDAVI RURAL MUNICIPALITY	21	8	10	3	0	0
50307 MALLARANI RURAL MUNICIPALITY	44	18	6	13	7	0
50308 AAIRAWATI RURAL MUNICIPALITY	28	19	5	4	0	0
50309 SARUMARANI RURAL MUNICIPALITY	24	8	5	10	1	0
Gulmi District	1,146	792	98	164	91	1
50401 KALI GANDAKI RURAL MUNICIPALITY	92	82	2	3	5	0
50402 SATYAWOTI RURAL MUNICIPALITY	84	51	12	14	7	0
50403 CHANDRAKOT RURAL MUNICIPALITY	71	45	12	13	1	0
50404 MUSIKOT MUNICIPALITY	107	57	9	32	8	1
50405 ISMA RURAL MUNICIPALITY	75	62	5	6	2	0
50406 MALIKA RURAL MUNICIPALITY	82	71	2	7	2	0
50407 MADANE RURAL MUNICIPALITY	76	57	7	4	8	0
50408 DHURKOT RURAL MUNICIPALITY	51	41	6	3	1	0
50409 RESUNGA MUNICIPALITY	261	148	24	55	34	0
50410 GULMI DURBAR RURAL MUNICIPALITY	46	29	7	7	3	0
50411 CHHATRAKOT RURAL MUNICIPALITY	61	41	8	10	2	0
50412 RURU RURAL MUNICIPALITY	140	108	4	10	18	0
Arghakhanchi District	551	346	82	95	28	0
50501 CHHATRADEV RURAL MUNICIPALITY	61	47	4	5	5	0
50502 MALARANI RURAL MUNICIPALITY	67	57	6	4	0	0
50503 BHUMIKASTHAN MUNICIPALITY	43	27	7	9	0	0
50504 SANDHIKHARKA MUNICIPALITY	254	125	47	63	19	0
50505 PANINI RURAL MUNICIPALITY	41	34	5	1	1	0
50506 SHITAGANGA MUNICIPALITY	85	56	13	13	3	0
Palpa District	489	248	89	119	33	0
50601 RAMPUR MUNICIPALITY	62	17	17	18	10	0
50602 PURBAKHOLA RURAL MUNICIPALITY	18	12	3	3	0	0
50603 RAMBHA RURAL MUNICIPALITY	45	31	6	7	1	0
50604 BAGANASKALI RURAL MUNICIPALITY	81	69	8	3	1	0
50605 TANSEN MUNICIPALITY	171	44	40	72	15	0
50606 RIBDIKOT RURAL MUNICIPALITY	50	40	4	3	3	0
50607 RAINADEVI CHHAHARA RURAL MUNICIPALITY	7	2	3	1	1	0
50608 TINAU RURAL MUNICIPALITY	23	17	3	2	1	0
50609 MATHAGADHI RURAL MUNICIPALITY	22	8	4	9	1	0
50610 NISDI RURAL MUNICIPALITY	10	8	1	1	0	0
Nawalparasi West District	899	127	287	377	108	0
50701 BARDAGHAT MUNICIPALITY	180	16	43	85	36	0
50702 SUNAWAL MUNICIPALITY	200	28	46	94	32	0
50703 RAMGRAM MUNICIPALITY	221	51	65	88	17	0
50704 PALHINANDAN RURAL MUNICIPALITY	63	3	21	30	9	0
50705 SARAWAL RURAL MUNICIPALITY	57	5	28	18	6	0
50706 PRATAPAPUR RURAL MUNICIPALITY	114	14	55	39	6	0
50707 SUSTA RURAL MUNICIPALITY	64	10	29	23	2	0

1) NSIC stands for Nepal Standard Industrial Classification.

2) Includes "Not reported", "Unknown" and so on.

Table 2-1 Number of Establishments by Section of Industrial Classification and Working Hours per Day and Local Level

District and Local Level	Section of NSIC ¹⁾					
	L+M+N+R+S					
	Real Estate, Professional & Scientific Activities, Administrative Services, Arts & Entertainment, Other Services					
	Working Hours per Day					
	Total	Less than 8 Hours	8 to 10 Hours	11 to 12 Hours	13 Hours or more	Not Stated ²⁾
Rupandehi District	3,293	556	1,029	1,343	362	3
50801 DEVDAHA MUNICIPALITY	154	7	24	109	14	0
50802 BUTWAL SUB-METROPOLITIAN CITY	836	112	227	389	108	0
50803 SAINAMAINA MUNICIPALITY	173	25	39	90	19	0
50804 KANCHAN RURAL MUNICIPALITY	107	7	32	44	24	0
50805 GAIDAHAWA RURAL MUNICIPALITY	116	25	32	45	14	0
50806 SUDDHODHAN RURAL MUNICIPALITY	108	18	33	49	7	1
50807 SIYARI RURAL MUNICIPALITY	96	12	25	43	16	0
50808 TILOTTAMA MUNICIPALITY	476	88	135	197	54	2
50809 OM SATIYA RURAL MUNICIPALITY	98	9	36	39	14	0
50810 ROHINI RURAL MUNICIPALITY	86	4	43	25	14	0
50811 SIDDHARTHANAGAR MUNICIPALITY	514	160	165	141	48	0
50812 MAYADEVI RURAL MUNICIPALITY	154	25	62	57	10	0
50813 LUMBINI SANSKRITIK MUNICIPALITY	143	25	61	49	8	0
50814 KOTAHIMAI RURAL MUNICIPALITY	81	8	35	33	5	0
50815 SAMMARIMAI RURAL MUNICIPALITY	93	24	50	16	3	0
50816 MARCHAWARI RURAL MUNICIPALITY	58	7	30	17	4	0
Kapilbastu District	1,223	218	446	456	101	2
50901 BANGANGA MUNICIPALITY	189	17	62	95	14	1
50902 BUDDHABHUMI MUNICIPALITY	173	33	51	65	23	1
50903 SHIVARAJ MUNICIPALITY	179	48	47	76	8	0
50904 BIJAYANAGAR RURAL MUNICIPALITY	28	1	16	8	3	0
50905 KRISHNANAGAR MUNICIPALITY	151	20	64	53	14	0
50906 MAHARAJGANJ MUNICIPALITY	66	24	28	13	1	0
50907 KAPILBASTU MUNICIPALITY	216	35	97	65	19	0
50908 YASODHARA RURAL MUNICIPALITY	57	6	16	27	8	0
50909 MAYADEVI RURAL MUNICIPALITY	103	28	37	28	10	0
50910 SHUDDHODHAN RURAL MUNICIPALITY	61	6	28	26	1	0
Dang District	861	109	194	395	163	0
51001 BANGALACHULI RURAL MUNICIPALITY	19	11	1	5	2	0
51002 GHORAH SUB-METROPOLITIAN CITY	347	43	82	154	68	0
51003 TULSIPUR SUB-METROPOLITIAN CITY	216	16	37	119	44	0
51004 SHANTINAGAR RURAL MUNICIPALITY	12	3	5	3	1	0
51005 BABAI RURAL MUNICIPALITY	18	4	5	6	3	0
51006 DANGISHARAN RURAL MUNICIPALITY	16	3	3	5	5	0
51007 LAMAHI MUNICIPALITY	80	11	27	25	17	0
51008 RAPTI RURAL MUNICIPALITY	84	9	20	45	10	0
51009 GADHAWA RURAL MUNICIPALITY	58	9	11	29	9	0
51010 RAJPUR RURAL MUNICIPALITY	11	0	3	4	4	0
Banke District	1,468	206	446	530	286	0
51101 RAPTI SONARI RURAL MUNICIPALITY	90	17	26	32	15	0
51102 KOHALPUR MUNICIPALITY	331	49	75	120	87	0
51103 BAIJANATH RURAL MUNICIPALITY	97	11	35	39	12	0
51104 KHAJURA RURAL MUNICIPALITY	131	17	46	39	29	0
51105 JANAKI RURAL MUNICIPALITY	65	8	19	25	13	0
51106 NEPALGANJ SUB-METROPOLITIAN CITY	640	86	205	245	104	0
51107 DUDUWA RURAL MUNICIPALITY	76	13	28	23	12	0
51108 NARAINAPUR RURAL MUNICIPALITY	38	5	12	7	14	0
Bardiya District	1,635	630	362	457	185	1
51201 BANSGADHI MUNICIPALITY	151	36	48	49	18	0
51202 BARBARDIYA MUNICIPALITY	269	108	46	89	25	1
51203 THAKURBABA MUNICIPALITY	157	58	39	47	13	0
51204 GERUWA RURAL MUNICIPALITY	101	46	26	15	14	0
51205 RAJAPUR MUNICIPALITY	284	152	47	63	22	0
51206 MADHUWAN MUNICIPALITY	175	64	39	50	22	0
51207 GULARIYA MUNICIPALITY	340	109	88	97	46	0
51208 BADHAIYATAL RURAL MUNICIPALITY	158	57	29	47	25	0

1) NSIC stands for Nepal Standard Industrial Classification.

2) Includes "Not reported ", "Unknown" and so on.

Table 2-2 Number of Persons Engaged by Section of Industrial Classification and Working Hours per Day and Local Level

District and Local Level	Section of NSIC ¹⁾					
	Total ²⁾					
	Working Hours per Day					
	Total	Less than 8 Hours	8 to 10 Hours	11 to 12 Hours	13 Hours or more	Not Stated ³⁾
Lumbini Province						
Total	474,264	134,006	90,587	135,210	112,946	1,515
Sub-Metropolitan City	98,629	17,448	24,950	30,307	25,919	5
Municipality	216,553	61,062	39,082	62,534	53,427	448
Rural Municipality	159,082	55,496	26,555	42,369	33,600	1,062
501 Rukum East						
Total	2,602	1,164	341	561	536	0
Rural Municipality	2,602	1,164	341	561	536	0
502 Rolpa						
Total	15,456	7,188	1,485	3,084	2,682	1,017
Municipality	3,352	1,471	348	483	1,050	0
Rural Municipality	12,104	5,717	1,137	2,601	1,632	1,017
503 Pyuthan						
Total	21,373	11,347	2,958	4,553	2,515	0
Municipality	7,576	3,501	1,015	1,841	1,219	0
Rural Municipality	13,797	7,846	1,943	2,712	1,296	0
504 Gulmi						
Total	22,876	10,383	2,475	5,621	4,379	18
Municipality	7,532	3,047	706	2,188	1,589	2
Rural Municipality	15,344	7,336	1,769	3,433	2,790	16
505 Arghakhanchi						
Total	14,613	6,177	1,996	3,962	2,462	16
Municipality	9,848	3,599	1,326	2,885	2,028	10
Rural Municipality	4,765	2,578	670	1,077	434	6

1) NSIC stands for Nepal Standard Industrial Classification.

2) Establishments which belong to Section O, T, or U of NSIC are not surveyed.

3) Includes "Not reported", "Unknown" and so on.

Table 2-2 Number of Persons Engaged by Section of Industrial Classification and Working Hours per Day and Local Level

District and Local Level	Section of NSIC ¹⁾					
	Total ²⁾					
	Working Hours per Day					
	Total	Less than 8 Hours	8 to 10 Hours	11 to 12 Hours	13 Hours or more	Not Stated ³⁾
506 Palpa						
Total	24,902	8,242	3,098	6,979	6,579	4
Municipality	12,911	3,156	2,028	3,533	4,194	0
Rural Municipality	11,991	5,086	1,070	3,446	2,385	4
507 Nawalparasi West						
Total	43,866	16,736	6,758	10,018	10,354	0
Municipality	32,097	13,323	4,445	6,756	7,573	0
Rural Municipality	11,769	3,413	2,313	3,262	2,781	0
508 Rupandehi						
Total	134,772	24,943	34,769	44,472	30,202	386
Sub-Metropolitan City	38,156	5,757	10,824	12,580	8,990	5
Municipality	55,998	11,000	14,186	18,523	11,924	365
Rural Municipality	40,618	8,186	9,759	13,369	9,288	16
509 Kapilbastu						
Total	40,610	9,403	7,736	15,020	8,385	66
Municipality	34,140	7,584	6,421	12,717	7,355	63
Rural Municipality	6,470	1,819	1,315	2,303	1,030	3
510 Dang						
Total	47,598	13,280	7,351	13,555	13,412	0
Sub-Metropolitan City	30,003	7,009	4,845	9,539	8,610	0
Municipality	5,133	1,012	1,336	1,025	1,760	0
Rural Municipality	12,462	5,259	1,170	2,991	3,042	0
511 Banke						
Total	64,882	12,533	15,967	15,944	20,438	0
Sub-Metropolitan City	30,470	4,682	9,281	8,188	8,319	0
Municipality	14,508	3,161	2,427	3,117	5,803	0
Rural Municipality	19,904	4,690	4,259	4,639	6,316	0
512 Bardiya						
Total	40,714	12,610	5,653	11,441	11,002	8
Municipality	33,458	10,208	4,844	9,466	8,932	8
Rural Municipality	7,256	2,402	809	1,975	2,070	0

1) NSIC stands for Nepal Standard Industrial Classification.

2) Establishments which belong to Section O, T, or U of NSIC are not surveyed.

3) Includes "Not reported", "Unknown" and so on.

Table 2-2 Number of Persons Engaged by Section of Industrial Classification and Working Hours per Day and Local Level

District and Local Level	Section of NSIC ¹⁾					
	Total ²⁾					
	Working Hours per Day					
	Total	Less than 8 Hours	8 to 10 Hours	11 to 12 Hours	13 Hours or more	Not Stated ³⁾
Rukum East District	2,602	1,164	341	561	536	0
50101 PUTHA UTTANGANGA RURAL MUNICIPALITY	712	384	68	133	127	0
50102 SISNE RURAL MUNICIPALITY	1,145	408	215	291	231	0
50103 BHOOME RURAL MUNICIPALITY	745	372	58	137	178	0
Rolpa District	15,456	7,188	1,485	3,084	2,682	1,017
50201 SUNCHHAHARI RURAL MUNICIPALITY	1,930	448	62	296	145	979
50202 THAWANG RURAL MUNICIPALITY	716	349	85	166	116	0
50203 PARIWARTAN RURAL MUNICIPALITY	986	418	348	181	38	1
50204 GANGADEV RURAL MUNICIPALITY	1,144	750	198	168	27	1
50205 MADI RURAL MUNICIPALITY	920	318	25	525	52	0
50206 TRIBENI RURAL MUNICIPALITY	1,130	569	19	170	372	0
50207 ROLPA MUNICIPALITY	3,352	1,471	348	483	1,050	0
50208 RUNTIGADHI RURAL MUNICIPALITY	2,561	1,833	148	301	279	0
50209 SUNIL SMRITI RURAL MUNICIPALITY	2,079	743	234	631	471	0
50210 LUNGRI RURAL MUNICIPALITY	638	289	18	163	132	36
Pyuthan District	21,373	11,347	2,958	4,553	2,515	0
50301 GAUMUKHI RURAL MUNICIPALITY	1,680	1,072	102	413	93	0
50302 NAUBAHINI RURAL MUNICIPALITY	1,738	970	208	381	179	0
50303 JHIMARUK RURAL MUNICIPALITY	2,392	1,412	283	526	171	0
50304 PYUTHAN MUNICIPALITY	4,771	1,944	656	1,315	856	0
50305 SWORGADWARI MUNICIPALITY	2,805	1,557	359	526	363	0
50306 MANDAVI RURAL MUNICIPALITY	1,518	782	228	196	312	0
50307 MALLARANI RURAL MUNICIPALITY	2,228	1,337	247	395	249	0
50308 AAIRAWATI RURAL MUNICIPALITY	2,621	1,392	607	449	173	0
50309 SARUMARANI RURAL MUNICIPALITY	1,620	881	268	352	119	0
Gulmi District	22,876	10,383	2,475	5,621	4,379	18
50401 KALI GANDAKI RURAL MUNICIPALITY	1,138	606	113	213	206	0
50402 SATYAWOTI RURAL MUNICIPALITY	1,552	709	174	356	313	0
50403 CHANDRAKOT RURAL MUNICIPALITY	1,886	766	307	586	226	1
50404 MUSIKOT MUNICIPALITY	2,472	1,254	126	782	308	2
50405 ISMA RURAL MUNICIPALITY	1,307	702	191	285	129	0
50406 MALIKA RURAL MUNICIPALITY	1,489	798	188	295	208	0
50407 MADANE RURAL MUNICIPALITY	1,415	763	106	290	256	0
50408 DHURKOT RURAL MUNICIPALITY	1,254	722	119	258	142	13
50409 RESUNGA MUNICIPALITY	5,060	1,793	580	1,406	1,281	0
50410 GULMI DURBAR RURAL MUNICIPALITY	1,460	651	263	343	203	0
50411 CHHATRAKOT RURAL MUNICIPALITY	1,544	664	184	464	230	2
50412 RURU RURAL MUNICIPALITY	2,299	955	124	343	877	0
Arghakhanchi District	14,613	6,177	1,996	3,962	2,462	16
50501 CHHATRADEV RURAL MUNICIPALITY	1,574	778	247	355	193	1
50502 MALARANI RURAL MUNICIPALITY	1,666	1,000	253	291	120	2
50503 BHUMIKASTHAN MUNICIPALITY	1,681	821	216	580	64	0
50504 SANDHIKHARKA MUNICIPALITY	5,583	1,651	908	1,733	1,283	8
50505 PANINI RURAL MUNICIPALITY	1,525	800	170	431	121	3
50506 SHITAGANGA MUNICIPALITY	2,584	1,127	202	572	681	2
Palpa District	24,902	8,242	3,098	6,979	6,579	4
50601 RAMPUR MUNICIPALITY	4,020	1,213	520	1,197	1,090	0
50602 PURBAKHOLA RURAL MUNICIPALITY	1,325	612	122	423	168	0
50603 RAMBHA RURAL MUNICIPALITY	1,560	681	170	326	383	0
50604 BAGANASKALI RURAL MUNICIPALITY	1,812	837	228	499	248	0
50605 TANSEN MUNICIPALITY	8,891	1,943	1,508	2,336	3,104	0
50606 RIBDIKOT RURAL MUNICIPALITY	1,696	687	124	630	255	0
50607 RAINADEVI CHHAHARA RURAL MUNICIPALITY	1,215	477	125	412	201	0
50608 TINAU RURAL MUNICIPALITY	1,420	570	111	275	464	0
50609 MATHAGADHI RURAL MUNICIPALITY	1,499	520	119	493	367	0
50610 NISDI RURAL MUNICIPALITY	1,464	702	71	388	299	4
Nawalparasi West District	43,866	16,736	6,758	10,018	10,354	0
50701 BARDAGHAT MUNICIPALITY	15,256	9,622	931	1,700	3,003	0
50702 SUNAWAL MUNICIPALITY	8,736	1,652	1,643	2,641	2,800	0
50703 RAMGRAM MUNICIPALITY	8,105	2,049	1,871	2,415	1,770	0
50704 PALHINANDAN RURAL MUNICIPALITY	1,776	494	426	522	334	0
50705 SARAWAL RURAL MUNICIPALITY	3,242	428	437	1,015	1,362	0
50706 PRATAPAPUR RURAL MUNICIPALITY	3,225	973	593	1,015	644	0
50707 SUSTA RURAL MUNICIPALITY	3,526	1,518	857	710	441	0

1) NSIC stands for Nepal Standard Industrial Classification.

2) Establishments which belong to Section O, T, or U of NSIC are not surveyed.

3) Includes "Not reported", "Unknown" and so on.

Table 2-2 Number of Persons Engaged by Section of Industrial Classification and Working Hours per Day and Local Level

District and Local Level	Section of NSIC ¹⁾					
	Total ²⁾					
	Working Hours per Day					
	Total	Less than 8 Hours	8 to 10 Hours	11 to 12 Hours	13 Hours or more	Not Stated ³⁾
Rupandehi District	134,772	24,943	34,769	44,472	30,202	386
50801 DEVDAHA MUNICIPALITY	7,471	1,243	950	3,501	1,771	6
50802 BUTWAL SUB-METROPOLITIAN CITY	38,156	5,757	10,824	12,580	8,990	5
50803 SAINAMAINA MUNICIPALITY	6,760	1,477	1,048	2,655	1,328	252
50804 KANCHAN RURAL MUNICIPALITY	2,992	654	430	791	1,117	0
50805 GAIDAHAWA RURAL MUNICIPALITY	2,558	721	422	835	580	0
50806 SUDDHODHAN RURAL MUNICIPALITY	4,371	566	1,128	1,510	1,157	10
50807 SIYARI RURAL MUNICIPALITY	4,645	1,055	682	2,317	591	0
50808 TILOTTAMA MUNICIPALITY	20,082	3,927	5,338	6,622	4,091	104
50809 OM SATIYA RURAL MUNICIPALITY	5,131	814	1,185	1,814	1,318	0
50810 ROHINI RURAL MUNICIPALITY	4,260	577	786	1,087	1,810	0
50811 SIDDHARTHANAGAR MUNICIPALITY	16,817	3,149	5,771	4,556	3,338	3
50812 MAYADEVI RURAL MUNICIPALITY	10,740	1,778	3,985	3,019	1,955	3
50813 LUMBINI SANSKRITIK MUNICIPALITY	4,868	1,204	1,079	1,189	1,396	0
50814 KOTAHIMAI RURAL MUNICIPALITY	2,410	625	361	1,175	249	0
50815 SAMMARIMAI RURAL MUNICIPALITY	2,043	953	471	411	208	0
50816 MARCHAWARI RURAL MUNICIPALITY	1,468	443	309	410	303	3
Kapilbastu District	40,610	9,403	7,736	15,020	8,385	66
50901 BANGANGA MUNICIPALITY	5,954	1,040	1,204	2,323	1,366	21
50902 BUDDHABHUMI MUNICIPALITY	5,992	1,485	712	2,159	1,621	15
50903 SHIVARAJ MUNICIPALITY	8,612	1,548	1,196	3,592	2,257	19
50904 BIJAYANAGAR RURAL MUNICIPALITY	1,046	273	179	352	240	2
50905 KRISHNANAGAR MUNICIPALITY	4,481	1,279	1,010	1,678	514	0
50906 MAHARAJGANJ MUNICIPALITY	3,957	845	958	1,507	647	0
50907 KAPILBASTU MUNICIPALITY	5,144	1,387	1,341	1,458	950	8
50908 YASODHARA RURAL MUNICIPALITY	1,040	283	131	510	116	0
50909 MAYADEVI RURAL MUNICIPALITY	3,034	931	774	782	546	1
50910 SHUDDHODHAN RURAL MUNICIPALITY	1,350	332	231	659	128	0
Dang District	47,598	13,280	7,351	13,555	13,412	0
51001 BANGALACHULI RURAL MUNICIPALITY	1,013	380	66	408	159	0
51002 GHORAH SUB-METROPOLITIAN CITY	17,846	4,762	2,966	4,890	5,228	0
51003 TULSIPUR SUB-METROPOLITIAN CITY	12,157	2,247	1,879	4,649	3,382	0
51004 SHANTINAGAR RURAL MUNICIPALITY	1,216	493	129	267	327	0
51005 BABAI RURAL MUNICIPALITY	1,288	470	125	321	372	0
51006 DANGISHARAN RURAL MUNICIPALITY	983	408	51	174	350	0
51007 LAMAHI MUNICIPALITY	5,133	1,012	1,336	1,025	1,760	0
51008 RAPTI RURAL MUNICIPALITY	4,564	2,329	456	1,019	760	0
51009 GADHAWA RURAL MUNICIPALITY	2,513	803	295	613	802	0
51010 RAJPUR RURAL MUNICIPALITY	885	376	48	189	272	0
Banke District	64,882	12,533	15,967	15,944	20,438	0
51101 RAPTI SONARI RURAL MUNICIPALITY	3,237	1,175	327	764	971	0
51102 KOHALPUR MUNICIPALITY	14,508	3,161	2,427	3,117	5,803	0
51103 BAIJANATH RURAL MUNICIPALITY	4,303	1,156	696	903	1,548	0
51104 KHAJURA RURAL MUNICIPALITY	4,478	974	831	970	1,703	0
51105 JANAKI RURAL MUNICIPALITY	4,372	443	1,786	874	1,269	0
51106 NEPALGANJ SUB-METROPOLITIAN CITY	30,470	4,682	9,281	8,188	8,319	0
51107 DUDUWA RURAL MUNICIPALITY	2,070	595	330	634	511	0
51108 NARAINAPUR RURAL MUNICIPALITY	1,444	347	289	494	314	0
Bardiya District	40,714	12,610	5,653	11,441	11,002	8
51201 BANSGADHI MUNICIPALITY	5,105	1,301	545	1,323	1,936	0
51202 BARBARDIYA MUNICIPALITY	6,060	2,686	573	1,527	1,266	8
51203 THAKURBABA MUNICIPALITY	3,944	1,116	484	1,163	1,181	0
51204 GERUWA RURAL MUNICIPALITY	2,084	729	283	531	541	0
51205 RAJAPUR MUNICIPALITY	5,350	1,603	925	1,477	1,345	0
51206 MADHUWAN MUNICIPALITY	4,700	1,466	792	1,179	1,263	0
51207 GULARIYA MUNICIPALITY	8,299	2,036	1,525	2,797	1,941	0
51208 BADHAIYATAL RURAL MUNICIPALITY	5,172	1,673	526	1,444	1,529	0

1) NSIC stands for Nepal Standard Industrial Classification.

2) Establishments which belong to Section O, T, or U of NSIC are not surveyed.

3) Includes "Not reported", "Unknown" and so on.

Table 2-2 Number of Persons Engaged by Section of Industrial Classification and Working Hours per Day and Local Level

District and Local Level	Section of NSIC ¹⁾					
	A					
	Agriculture, forestry and fishing ²⁾					
	Working Hours per Day					
	Total	Less than 8 Hours	8 to 10 Hours	11 to 12 Hours	13 Hours or more	Not Stated ³⁾
Lumbini Province						
Total	15,368	7,115	1,094	3,309	3,514	336
Sub-Metropolitan City	690	133	61	113	381	2
Municipality	6,399	2,894	494	1,262	1,730	19
Rural Municipality	8,279	4,088	539	1,934	1,403	315
501 Rukum East						
Total	8	1	2	1	4	0
Rural Municipality	8	1	2	1	4	0
502 Rolpa						
Total	743	267	38	102	38	298
Municipality	49	31	4	9	5	0
Rural Municipality	694	236	34	93	33	298
503 Pyuthan						
Total	3,981	3,319	175	445	42	0
Municipality	1,104	868	61	156	19	0
Rural Municipality	2,877	2,451	114	289	23	0
504 Gulmi						
Total	946	622	41	107	164	12
Municipality	253	167	16	32	38	0
Rural Municipality	693	455	25	75	126	12
505 Arghakhanchi						
Total	784	402	55	112	208	7
Municipality	518	251	33	88	144	2
Rural Municipality	266	151	22	24	64	5

1) NSIC stands for Nepal Standard Industrial Classification.

2) Registered establishments only.

3) Includes "Not reported", "Unknown" and so on.

Table 2-2 Number of Persons Engaged by Section of Industrial Classification and Working Hours per Day and Local Level

District and Local Level	Section of NSIC ¹⁾					
	A					
	Agriculture, forestry and fishing ²⁾					
	Working Hours per Day					
	Total	Less than 8 Hours	8 to 10 Hours	11 to 12 Hours	13 Hours or more	Not Stated ³⁾
506 Palpa						
Total	831	427	97	129	178	0
Municipality	218	72	47	37	62	0
Rural Municipality	613	355	50	92	116	0
507 Nawalparasi West						
Total	670	34	14	136	486	0
Municipality	519	32	10	82	395	0
Rural Municipality	151	2	4	54	91	0
508 Rupandehi						
Total	2,283	139	300	1,162	676	6
Sub-Metropolitan City	143	22	36	26	57	2
Municipality	754	73	158	220	299	4
Rural Municipality	1,386	44	106	916	320	0
509 Kapilbastu						
Total	494	46	68	125	242	13
Municipality	338	41	55	87	142	13
Rural Municipality	156	5	13	38	100	0
510 Dang						
Total	951	131	51	274	495	0
Sub-Metropolitan City	466	70	25	80	291	0
Municipality	185	10	5	68	102	0
Rural Municipality	300	51	21	126	102	0
511 Banke						
Total	967	394	118	122	333	0
Sub-Metropolitan City	81	41	0	7	33	0
Municipality	248	87	10	32	119	0
Rural Municipality	638	266	108	83	181	0
512 Bardiya						
Total	2,710	1,333	135	594	648	0
Municipality	2,213	1,262	95	451	405	0
Rural Municipality	497	71	40	143	243	0

1) NSIC stands for Nepal Standard Industrial Classification.

2) Registered establishments only.

3) Includes "Not reported", "Unknown" and so on.

Table 2-2 Number of Persons Engaged by Section of Industrial Classification and Working Hours per Day and Local Level

District and Local Level	Section of NSIC ¹⁾					
	A					
	Agriculture, forestry and fishing ²⁾					
	Working Hours per Day					
	Total	Less than 8 Hours	8 to 10 Hours	11 to 12 Hours	13 Hours or more	Not Stated ³⁾
Rukum East District	8	1	2	1	4	0
50101 PUTHA UTTANGANGA RURAL MUNICIPALITY	0	0	0	0	0	0
50102 SISNE RURAL MUNICIPALITY	2	0	0	0	2	0
50103 BHOOME RURAL MUNICIPALITY	6	1	2	1	2	0
Rolpa District	743	267	38	102	38	298
50201 SUNCHHAHARI RURAL MUNICIPALITY	333	22	0	0	13	298
50202 THAWANG RURAL MUNICIPALITY	79	75	0	0	4	0
50203 PARIWARTAN RURAL MUNICIPALITY	3	0	2	1	0	0
50204 GANGADEV RURAL MUNICIPALITY	171	130	31	10	0	0
50205 MADI RURAL MUNICIPALITY	51	0	0	51	0	0
50206 TRIBENI RURAL MUNICIPALITY	10	0	0	6	4	0
50207 ROLPA MUNICIPALITY	49	31	4	9	5	0
50208 RUNTIGADHI RURAL MUNICIPALITY	9	0	0	9	0	0
50209 SUNIL SMRITI RURAL MUNICIPALITY	38	9	1	16	12	0
50210 LUNGRI RURAL MUNICIPALITY	0	0	0	0	0	0
Pyuthan District	3,981	3,319	175	445	42	0
50301 GAUMUKHI RURAL MUNICIPALITY	471	404	9	58	0	0
50302 NAUBAHINI RURAL MUNICIPALITY	337	300	13	18	6	0
50303 JHIMARUK RURAL MUNICIPALITY	491	397	11	75	8	0
50304 PYUTHAN MUNICIPALITY	532	363	8	145	16	0
50305 SWORGADWARI MUNICIPALITY	572	505	53	11	3	0
50306 MANDAVI RURAL MUNICIPALITY	271	262	0	9	0	0
50307 MALLARANI RURAL MUNICIPALITY	290	207	29	50	4	0
50308 AAIRAWATI RURAL MUNICIPALITY	546	491	43	12	0	0
50309 SARUMARANI RURAL MUNICIPALITY	471	390	9	67	5	0
Gulmi District	946	622	41	107	164	12
50401 KALI GANDAKI RURAL MUNICIPALITY	70	48	9	1	12	0
50402 SATYAWOTI RURAL MUNICIPALITY	33	19	0	8	6	0
50403 CHANDRAKOT RURAL MUNICIPALITY	5	5	0	0	0	0
50404 MUSIKOT MUNICIPALITY	143	116	7	4	16	0
50405 ISMA RURAL MUNICIPALITY	58	52	0	2	4	0
50406 MALIKA RURAL MUNICIPALITY	61	47	8	0	6	0
50407 MADANE RURAL MUNICIPALITY	119	98	0	18	3	0
50408 DHURKOT RURAL MUNICIPALITY	76	64	0	2	0	10
50409 RESUNGA MUNICIPALITY	110	51	9	28	22	0
50410 GULMI DURBAR RURAL MUNICIPALITY	67	38	6	16	7	0
50411 CHHATRAKOT RURAL MUNICIPALITY	80	39	2	21	16	2
50412 RURU RURAL MUNICIPALITY	124	45	0	7	72	0
Arghakhanchi District	784	402	55	112	208	7
50501 CHHATRADEV RURAL MUNICIPALITY	86	60	8	7	10	1
50502 MALARANI RURAL MUNICIPALITY	80	55	0	3	21	1
50503 BHUMIKASTHAN MUNICIPALITY	78	58	0	17	3	0
50504 SANDHIKHARKA MUNICIPALITY	185	55	20	51	59	0
50505 PANINI RURAL MUNICIPALITY	100	36	14	14	33	3
50506 SHITAGANGA MUNICIPALITY	255	138	13	20	82	2
Palpa District	831	427	97	129	178	0
50601 RAMPUR MUNICIPALITY	65	11	14	23	17	0
50602 PURBAKHOLA RURAL MUNICIPALITY	44	34	2	4	4	0
50603 RAMBHA RURAL MUNICIPALITY	62	47	2	3	10	0
50604 BAGANASKALI RURAL MUNICIPALITY	99	26	26	29	18	0
50605 TANSEN MUNICIPALITY	153	61	33	14	45	0
50606 RIBDIKOT RURAL MUNICIPALITY	110	65	6	10	29	0
50607 RAINADEVI CHHAHARA RURAL MUNICIPALITY	42	13	2	10	17	0
50608 TINAU RURAL MUNICIPALITY	104	57	8	23	16	0
50609 MATHAGADHI RURAL MUNICIPALITY	30	10	4	0	16	0
50610 NISDI RURAL MUNICIPALITY	122	103	0	13	6	0
Nawalparasi West District	670	34	14	136	486	0
50701 BARDAGHAT MUNICIPALITY	201	8	4	2	187	0
50702 SUNAWAL MUNICIPALITY	200	15	2	26	157	0
50703 RAMGRAM MUNICIPALITY	118	9	4	54	51	0
50704 PALHINANDAN RURAL MUNICIPALITY	11	0	0	11	0	0
50705 SARAWAL RURAL MUNICIPALITY	38	0	3	8	27	0
50706 PRATAPAPUR RURAL MUNICIPALITY	68	0	1	20	47	0
50707 SUSTA RURAL MUNICIPALITY	34	2	0	15	17	0

1) NSIC stands for Nepal Standard Industrial Classification.

2) Registered establishments only.

3) Includes "Not reported", "Unknown" and so on.

Table 2-2 Number of Persons Engaged by Section of Industrial Classification and Working Hours per Day and Local Level

District and Local Level	Section of NSIC ¹⁾					
	A					
	Agriculture, forestry and fishing ²⁾					
	Working Hours per Day					
	Total	Less than 8 Hours	8 to 10 Hours	11 to 12 Hours	13 Hours or more	Not Stated ³⁾
Rupandehi District	2,283	139	300	1,162	676	6
50801 DEVDAHA MUNICIPALITY	78	29	0	18	31	0
50802 BUTWAL SUB-METROPOLITIAN CITY	143	22	36	26	57	2
50803 SAINAMAINA MUNICIPALITY	84	23	10	27	23	1
50804 KANCHAN RURAL MUNICIPALITY	44	7	1	13	23	0
50805 GAIDAHAWA RURAL MUNICIPALITY	20	1	0	4	15	0
50806 SUDDHODHAN RURAL MUNICIPALITY	204	0	20	73	111	0
50807 SIYARI RURAL MUNICIPALITY	785	14	21	732	18	0
50808 TILOTTAMA MUNICIPALITY	486	12	115	116	240	3
50809 OM SATIYA RURAL MUNICIPALITY	130	21	54	30	25	0
50810 ROHINI RURAL MUNICIPALITY	85	0	0	14	71	0
50811 SIDDHARTHANAGAR MUNICIPALITY	87	3	33	51	0	0
50812 MAYADEVI RURAL MUNICIPALITY	14	0	0	4	10	0
50813 LUMBINI SANSKRITIK MUNICIPALITY	19	6	0	8	5	0
50814 KOTAHIMAI RURAL MUNICIPALITY	21	0	0	19	2	0
50815 SAMMARIMAI RURAL MUNICIPALITY	56	1	7	27	21	0
50816 MARCHAWARI RURAL MUNICIPALITY	27	0	3	0	24	0
Kapilbastu District	494	46	68	125	242	13
50901 BANGANGA MUNICIPALITY	122	1	20	44	52	5
50902 BUDDHABHUMI MUNICIPALITY	74	16	20	17	18	3
50903 SHIVARAJ MUNICIPALITY	76	23	2	7	39	5
50904 BIJAYANAGAR RURAL MUNICIPALITY	54	0	0	4	50	0
50905 KRISHNANAGAR MUNICIPALITY	42	0	13	10	19	0
50906 MAHARAJGANJ MUNICIPALITY	15	1	0	6	8	0
50907 KAPILBASTU MUNICIPALITY	9	0	0	3	6	0
50908 YASODHARA RURAL MUNICIPALITY	12	0	1	11	0	0
50909 MAYADEVI RURAL MUNICIPALITY	71	5	12	13	41	0
50910 SHUDDHODHAN RURAL MUNICIPALITY	19	0	0	10	9	0
Dang District	951	131	51	274	495	0
51001 BANGALACHULI RURAL MUNICIPALITY	35	18	2	6	9	0
51002 GHORAH SUB-METROPOLITIAN CITY	240	57	12	34	137	0
51003 TULSIPUR SUB-METROPOLITIAN CITY	226	13	13	46	154	0
51004 SHANTINAGAR RURAL MUNICIPALITY	31	13	3	6	9	0
51005 BABAI RURAL MUNICIPALITY	16	8	1	0	7	0
51006 DANGISHARAN RURAL MUNICIPALITY	49	0	0	27	22	0
51007 LAMAHI MUNICIPALITY	185	10	5	68	102	0
51008 RAPTI RURAL MUNICIPALITY	101	4	3	53	41	0
51009 GADHAWA RURAL MUNICIPALITY	35	8	12	7	8	0
51010 RAJPUR RURAL MUNICIPALITY	33	0	0	27	6	0
Banke District	967	394	118	122	333	0
51101 RAPTI SONARI RURAL MUNICIPALITY	192	170	1	17	4	0
51102 KOHALPUR MUNICIPALITY	248	87	10	32	119	0
51103 BAIJANATH RURAL MUNICIPALITY	177	7	103	30	37	0
51104 KHAJURA RURAL MUNICIPALITY	122	41	0	5	76	0
51105 JANAKI RURAL MUNICIPALITY	20	0	0	4	16	0
51106 NEPALGANJ SUB-METROPOLITIAN CITY	81	41	0	7	33	0
51107 DUDUWA RURAL MUNICIPALITY	74	43	4	7	20	0
51108 NARAINAPUR RURAL MUNICIPALITY	53	5	0	20	28	0
Bardiya District	2,710	1,333	135	594	648	0
51201 BANSGADHI MUNICIPALITY	331	140	12	57	122	0
51202 BARBARDIYA MUNICIPALITY	750	532	42	128	48	0
51203 THAKURBABA MUNICIPALITY	173	72	1	76	24	0
51204 GERUWA RURAL MUNICIPALITY	87	46	18	9	14	0
51205 RAJAPUR MUNICIPALITY	148	78	4	35	31	0
51206 MADHUWAN MUNICIPALITY	396	255	0	50	91	0
51207 GULARIYA MUNICIPALITY	415	185	36	105	89	0
51208 BADHAIYATAL RURAL MUNICIPALITY	410	25	22	134	229	0

1) NSIC stands for Nepal Standard Industrial Classification.

2) Registered establishments only.

3) Includes "Not reported", "Unknown" and so on.

Table 2-2 Number of Persons Engaged by Section of Industrial Classification and Working Hours per Day and Local Level

District and Local Level	Section of NSIC ¹⁾					
	C					
	Manufacturing					
	Working Hours per Day					
	Total	Less than 8 Hours	8 to 10 Hours	11 to 12 Hours	13 Hours or more	Not Stated ²⁾
Lumbini Province						
Total	93,706	6,394	33,801	33,433	19,734	344
Sub-Metropolitan City	18,653	652	8,694	6,564	2,743	0
Municipality	42,864	3,039	13,909	16,147	9,489	280
Rural Municipality	32,189	2,703	11,198	10,722	7,502	64
501 Rukum East						
Total	105	14	48	27	16	0
Rural Municipality	105	14	48	27	16	0
502 Rolpa						
Total	1,463	97	412	540	356	58
Municipality	367	18	108	100	141	0
Rural Municipality	1,096	79	304	440	215	58
503 Pyuthan						
Total	1,293	262	549	353	129	0
Municipality	488	63	221	162	42	0
Rural Municipality	805	199	328	191	87	0
504 Gulmi						
Total	2,268	357	632	895	383	1
Municipality	751	67	166	420	98	0
Rural Municipality	1,517	290	466	475	285	1
505 Arghakhanchi						
Total	1,569	212	477	635	240	5
Municipality	1,155	117	338	482	213	5
Rural Municipality	414	95	139	153	27	0

1) NSIC stands for Nepal Standard Industrial Classification.

2) Includes "Not reported ", "Unknown" and so on.

Table 2-2 Number of Persons Engaged by Section of Industrial Classification and Working Hours per Day and Local Level

District and Local Level	Section of NSIC ¹⁾					
	C					
	Manufacturing					
	Working Hours per Day					
	Total	Less than 8 Hours	8 to 10 Hours	11 to 12 Hours	13 Hours or more	Not Stated ²⁾
506 Palpa						
Total	2,239	222	795	993	229	0
Municipality	1,328	119	488	606	115	0
Rural Municipality	911	103	307	387	114	0
507 Nawalparasi West						
Total	9,920	238	2,968	3,070	3,644	0
Municipality	6,697	159	1,988	2,050	2,500	0
Rural Municipality	3,223	79	980	1,020	1,144	0
508 Rupandehi						
Total	33,149	2,415	14,208	10,847	5,409	270
Sub-Metropolitan City	6,037	411	3,284	1,919	423	0
Municipality	12,015	935	5,409	3,729	1,677	265
Rural Municipality	15,097	1,069	5,515	5,199	3,309	5
509 Kapilbastu						
Total	12,455	1,408	2,548	5,687	2,802	10
Municipality	10,882	1,171	2,113	4,970	2,618	10
Rural Municipality	1,573	237	435	717	184	0
510 Dang						
Total	7,270	213	3,191	2,671	1,195	0
Sub-Metropolitan City	5,064	132	2,040	2,017	875	0
Municipality	1,183	29	812	254	88	0
Rural Municipality	1,023	52	339	400	232	0
511 Banke						
Total	15,310	607	6,218	4,535	3,950	0
Sub-Metropolitan City	7,552	109	3,370	2,628	1,445	0
Municipality	2,564	143	750	693	978	0
Rural Municipality	5,194	355	2,098	1,214	1,527	0
512 Bardiya						
Total	6,665	349	1,755	3,180	1,381	0
Municipality	5,434	218	1,516	2,681	1,019	0
Rural Municipality	1,231	131	239	499	362	0

1) NSIC stands for Nepal Standard Industrial Classification.

2) Includes "Not reported ", "Unknown" and so on.

Table 2-2 Number of Persons Engaged by Section of Industrial Classification and Working Hours per Day and Local Level

District and Local Level	Section of NSIC ¹⁾					
	C					
	Manufacturing					
	Working Hours per Day					
	Total	Less than 8 Hours	8 to 10 Hours	11 to 12 Hours	13 Hours or more	Not Stated ²⁾
Rukum East District	105	14	48	27	16	0
50101 PUTHA UTTANGANGA RURAL MUNICIPALITY	13	2	6	0	5	0
50102 SISNE RURAL MUNICIPALITY	75	11	37	22	5	0
50103 BHOOME RURAL MUNICIPALITY	17	1	5	5	6	0
Rolpa District	1,463	97	412	540	356	58
50201 SUNCHHAHARI RURAL MUNICIPALITY	137	4	16	49	10	58
50202 THAWANG RURAL MUNICIPALITY	87	1	11	29	46	0
50203 PARIWARTAN RURAL MUNICIPALITY	86	18	47	15	6	0
50204 GANGADEV RURAL MUNICIPALITY	37	8	23	4	2	0
50205 MADI RURAL MUNICIPALITY	91	0	3	83	5	0
50206 TRIBENI RURAL MUNICIPALITY	69	0	13	8	48	0
50207 ROLPA MUNICIPALITY	367	18	108	100	141	0
50208 RUNTIGADHI RURAL MUNICIPALITY	148	4	53	66	25	0
50209 SUNIL SMRITI RURAL MUNICIPALITY	353	43	130	138	42	0
50210 LUNGRI RURAL MUNICIPALITY	88	1	8	48	31	0
Pyuthan District	1,293	262	549	353	129	0
50301 GAUMUKHI RURAL MUNICIPALITY	71	11	36	20	4	0
50302 NAUBAHINI RURAL MUNICIPALITY	79	16	24	28	11	0
50303 JHIMARUK RURAL MUNICIPALITY	110	17	46	31	16	0
50304 PYUTHAN MUNICIPALITY	288	37	137	98	16	0
50305 SWORGADWARI MUNICIPALITY	200	26	84	64	26	0
50306 MANDAVI RURAL MUNICIPALITY	54	4	18	16	16	0
50307 MALLARANI RURAL MUNICIPALITY	99	19	37	31	12	0
50308 AAIRAWATI RURAL MUNICIPALITY	255	97	89	48	21	0
50309 SARUMARANI RURAL MUNICIPALITY	137	35	78	17	7	0
Gulmi District	2,268	357	632	895	383	1
50401 KALI GANDAKI RURAL MUNICIPALITY	85	13	45	16	11	0
50402 SATYAWOTI RURAL MUNICIPALITY	180	31	65	50	34	0
50403 CHANDRAKOT RURAL MUNICIPALITY	218	33	82	76	27	0
50404 MUSIKOT MUNICIPALITY	251	34	35	161	21	0
50405 ISMA RURAL MUNICIPALITY	99	35	35	23	6	0
50406 MALIKA RURAL MUNICIPALITY	128	27	35	53	13	0
50407 MADANE RURAL MUNICIPALITY	107	31	34	32	10	0
50408 DHURKOT RURAL MUNICIPALITY	88	14	38	27	8	1
50409 RESUNGA MUNICIPALITY	500	33	131	259	77	0
50410 GULMI DURBAR RURAL MUNICIPALITY	130	32	50	40	8	0
50411 CHHATRAKOT RURAL MUNICIPALITY	197	26	59	87	25	0
50412 RURU RURAL MUNICIPALITY	285	48	23	71	143	0
Arghakhanchi District	1,569	212	477	635	240	5
50501 CHHATRADEV RURAL MUNICIPALITY	133	23	48	48	14	0
50502 MALARANI RURAL MUNICIPALITY	153	53	49	41	10	0
50503 BHUMIKASTHAN MUNICIPALITY	189	28	57	100	4	0
50504 SANDHIKHARKA MUNICIPALITY	650	46	223	320	56	5
50505 PANINI RURAL MUNICIPALITY	128	19	42	64	3	0
50506 SHITAGANGA MUNICIPALITY	316	43	58	62	153	0
Palpa District	2,239	222	795	993	229	0
50601 RAMPUR MUNICIPALITY	590	26	206	306	52	0
50602 PURBAKHOLA RURAL MUNICIPALITY	107	17	41	41	8	0
50603 RAMBHA RURAL MUNICIPALITY	134	10	65	42	17	0
50604 BAGANASKALI RURAL MUNICIPALITY	147	30	51	60	6	0
50605 TANSEN MUNICIPALITY	738	93	282	300	63	0
50606 RIBDIKOT RURAL MUNICIPALITY	108	9	31	64	4	0
50607 RAINADEVI CHHAHARA RURAL MUNICIPALITY	90	5	20	58	7	0
50608 TINAU RURAL MUNICIPALITY	55	0	37	5	13	0
50609 MATHAGADHI RURAL MUNICIPALITY	205	24	46	93	42	0
50610 NISDI RURAL MUNICIPALITY	65	8	16	24	17	0
Nawalparasi West District	9,920	238	2,968	3,070	3,644	0
50701 BARDAGHAT MUNICIPALITY	1,860	27	327	435	1,071	0
50702 SUNAWAL MUNICIPALITY	2,463	23	917	722	801	0
50703 RAMGRAM MUNICIPALITY	2,374	109	744	893	628	0
50704 PALHINANDAN RURAL MUNICIPALITY	190	4	116	48	22	0
50705 SARAWAL RURAL MUNICIPALITY	1,572	9	99	489	975	0
50706 PRATAPAPUR RURAL MUNICIPALITY	510	24	159	205	122	0
50707 SUSTA RURAL MUNICIPALITY	951	42	606	278	25	0

1) NSIC stands for Nepal Standard Industrial Classification.

2) Includes "Not reported", "Unknown" and so on.

Table 2-2 Number of Persons Engaged by Section of Industrial Classification and Working Hours per Day and Local Level

District and Local Level	Section of NSIC ¹⁾					
	C					
	Manufacturing					
	Working Hours per Day					
	Total	Less than 8 Hours	8 to 10 Hours	11 to 12 Hours	13 Hours or more	Not Stated ²⁾
Rupandehi District	33,149	2,415	14,208	10,847	5,409	270
50801 DEVDAHA MUNICIPALITY	1,821	32	377	941	465	6
50802 BUTWAL SUB-METROPOLITIAN CITY	6,037	411	3,284	1,919	423	0
50803 SAINAMAINA MUNICIPALITY	1,374	66	331	624	102	251
50804 KANCHAN RURAL MUNICIPALITY	514	8	124	150	232	0
50805 GAIDAHAWA RURAL MUNICIPALITY	242	12	102	98	30	0
50806 SUDDHODHAN RURAL MUNICIPALITY	1,412	27	401	720	264	0
50807 SIYARI RURAL MUNICIPALITY	1,133	319	310	461	43	0
50808 TILOTTAMA MUNICIPALITY	5,714	623	2,715	1,495	873	8
50809 OM SATIYA RURAL MUNICIPALITY	1,908	36	660	845	367	0
50810 ROHINI RURAL MUNICIPALITY	1,587	2	276	310	999	0
50811 SIDDHARTHANAGAR MUNICIPALITY	2,431	187	1,632	447	165	0
50812 MAYADEVI RURAL MUNICIPALITY	7,212	602	3,395	1,958	1,255	2
50813 LUMBINI SANSKRITIK MUNICIPALITY	675	27	354	222	72	0
50814 KOTAHIMAI RURAL MUNICIPALITY	719	11	59	583	66	0
50815 SAMMARIMAI RURAL MUNICIPALITY	223	35	122	49	17	0
50816 MARCHAWARI RURAL MUNICIPALITY	147	17	66	25	36	3
Kapilbastu District	12,455	1,408	2,548	5,687	2,802	10
50901 BANGANGA MUNICIPALITY	733	33	298	356	46	0
50902 BUDDHABHUMI MUNICIPALITY	2,554	439	142	1,114	858	1
50903 SHIVARAJ MUNICIPALITY	3,236	262	439	1,364	1,162	9
50904 BIJAYANAGAR RURAL MUNICIPALITY	247	19	55	161	12	0
50905 KRISHNANAGAR MUNICIPALITY	1,313	238	421	640	14	0
50906 MAHARAJGANJ MUNICIPALITY	2,236	132	492	1,134	478	0
50907 KAPILBASTU MUNICIPALITY	810	67	321	362	60	0
50908 YASODHARA RURAL MUNICIPALITY	75	2	12	56	5	0
50909 MAYADEVI RURAL MUNICIPALITY	902	206	297	234	165	0
50910 SHUDDHODHAN RURAL MUNICIPALITY	349	10	71	266	2	0
Dang District	7,270	213	3,191	2,671	1,195	0
51001 BANGALACHULI RURAL MUNICIPALITY	64	10	20	34	0	0
51002 GHORAH SUB-METROPOLITIAN CITY	2,563	115	848	1,125	475	0
51003 TULSIPUR SUB-METROPOLITIAN CITY	2,501	17	1,192	892	400	0
51004 SHANTINAGAR RURAL MUNICIPALITY	115	6	37	26	46	0
51005 BABAI RURAL MUNICIPALITY	149	8	60	47	34	0
51006 DANGISHARAN RURAL MUNICIPALITY	65	0	6	26	33	0
51007 LAMAHI MUNICIPALITY	1,183	29	812	254	88	0
51008 RAPTI RURAL MUNICIPALITY	321	17	135	126	43	0
51009 GADHAWA RURAL MUNICIPALITY	242	8	78	105	51	0
51010 RAJPUR RURAL MUNICIPALITY	67	3	3	36	25	0
Banke District	15,310	607	6,218	4,535	3,950	0
51101 RAPTI SONARI RURAL MUNICIPALITY	243	9	92	93	49	0
51102 KOHALPUR MUNICIPALITY	2,564	143	750	693	978	0
51103 BAIJANATH RURAL MUNICIPALITY	822	165	141	96	420	0
51104 KHAJURA RURAL MUNICIPALITY	1,103	47	264	218	574	0
51105 JANAKI RURAL MUNICIPALITY	2,461	103	1,427	526	405	0
51106 NEPALGANJ SUB-METROPOLITIAN CITY	7,552	109	3,370	2,628	1,445	0
51107 DUDUWA RURAL MUNICIPALITY	327	9	113	184	21	0
51108 NARAINAPUR RURAL MUNICIPALITY	238	22	61	97	58	0
Bardiya District	6,665	349	1,755	3,180	1,381	0
51201 BANSGADHI MUNICIPALITY	814	17	105	262	430	0
51202 BARBARDIYA MUNICIPALITY	772	60	176	397	139	0
51203 THAKURBABA MUNICIPALITY	477	20	126	261	70	0
51204 GERUWA RURAL MUNICIPALITY	218	14	60	67	77	0
51205 RAJAPUR MUNICIPALITY	609	24	262	236	87	0
51206 MADHUWAN MUNICIPALITY	578	48	201	231	98	0
51207 GULARIYA MUNICIPALITY	2,184	49	646	1,294	195	0
51208 BADHAIYATAL RURAL MUNICIPALITY	1,013	117	179	432	285	0

1) NSIC stands for Nepal Standard Industrial Classification.

2) Includes "Not reported ", "Unknown" and so on.

Table 2-2 Number of Persons Engaged by Section of Industrial Classification and Working Hours per Day and Local Level

District and Local Level	Section of NSIC ¹⁾					
	B+D+E+F					
	Mining, Electricity, gas, Water supply & Construction					
	Working Hours per Day					
	Total	Less than 8 Hours	8 to 10 Hours	11 to 12 Hours	13 Hours or more	Not Stated ²⁾
Lumbini Province						
Total	7,399	3,991	1,132	1,835	437	4
Sub-Metropolitan City	774	452	171	137	14	0
Municipality	3,420	1,385	528	1,263	243	1
Rural Municipality	3,205	2,154	433	435	180	3
501 Rukum East						
Total	22	0	2	6	14	0
Rural Municipality	22	0	2	6	14	0
502 Rolpa						
Total	81	24	36	11	10	0
Municipality	34	0	34	0	0	0
Rural Municipality	47	24	2	11	10	0
503 Pyuthan						
Total	958	508	200	224	26	0
Municipality	281	162	12	107	0	0
Rural Municipality	677	346	188	117	26	0
504 Gulmi						
Total	296	250	23	15	7	1
Municipality	162	152	1	6	2	1
Rural Municipality	134	98	22	9	5	0
505 Arghakhanchi						
Total	110	69	8	17	16	0
Municipality	96	55	8	17	16	0
Rural Municipality	14	14	0	0	0	0

1) NSIC stands for Nepal Standard Industrial Classification.

2) Includes "Not reported ", "Unknown" and so on.

Table 2-2 Number of Persons Engaged by Section of Industrial Classification and Working Hours per Day and Local Level

District and Local Level	Section of NSIC ¹⁾					
	B+D+E+F					
	Mining, Electricity, gas, Water supply & Construction					
	Working Hours per Day					
	Total	Less than 8 Hours	8 to 10 Hours	11 to 12 Hours	13 Hours or more	Not Stated ²⁾
506 Palpa						
Total	261	164	15	44	38	0
Municipality	186	127	13	17	29	0
Rural Municipality	75	37	2	27	9	0
507 Nawalparasi West						
Total	431	212	92	93	34	0
Municipality	343	153	81	83	26	0
Rural Municipality	88	59	11	10	8	0
508 Rupandehi						
Total	1,465	522	283	581	77	2
Sub-Metropolitan City	379	206	122	44	7	0
Municipality	832	308	79	378	67	0
Rural Municipality	254	8	82	159	3	2
509 Kapilbastu						
Total	818	190	93	464	70	1
Municipality	808	186	91	461	70	0
Rural Municipality	10	4	2	3	0	1
510 Dang						
Total	2,153	1,680	204	150	119	0
Sub-Metropolitan City	200	124	25	49	2	0
Municipality	87	0	59	14	14	0
Rural Municipality	1,866	1,556	120	87	103	0
511 Banke						
Total	297	168	46	72	11	0
Sub-Metropolitan City	195	122	24	44	5	0
Municipality	92	44	22	22	4	0
Rural Municipality	10	2	0	6	2	0
512 Bardiya						
Total	507	204	130	158	15	0
Municipality	499	198	128	158	15	0
Rural Municipality	8	6	2	0	0	0

1) NSIC stands for Nepal Standard Industrial Classification.

2) Includes "Not reported ", "Unknown" and so on.

Table 2-2 Number of Persons Engaged by Section of Industrial Classification and Working Hours per Day and Local Level

District and Local Level	Section of NSIC ¹⁾					
	B+D+E+F					
	Mining, Electricity, gas, Water supply & Construction					
	Working Hours per Day					
Total	Less than 8 Hours	8 to 10 Hours	11 to 12 Hours	13 Hours or more	Not Stated ²⁾	
Rukum East District	22	0	2	6	14	0
50101 PUTHA UTTANGANGA RURAL MUNICIPALITY	15	0	2	3	10	0
50102 SISNE RURAL MUNICIPALITY	0	0	0	0	0	0
50103 BHOOME RURAL MUNICIPALITY	7	0	0	3	4	0
Rolpa District	81	24	36	11	10	0
50201 SUNCHHAHARI RURAL MUNICIPALITY	5	0	0	0	5	0
50202 THAWANG RURAL MUNICIPALITY	3	0	0	0	3	0
50203 PARIWARTAN RURAL MUNICIPALITY	23	18	0	5	0	0
50204 GANGADEV RURAL MUNICIPALITY	0	0	0	0	0	0
50205 MADI RURAL MUNICIPALITY	8	0	2	6	0	0
50206 TRIBENI RURAL MUNICIPALITY	2	2	0	0	0	0
50207 ROLPA MUNICIPALITY	34	0	34	0	0	0
50208 RUNTIGADHI RURAL MUNICIPALITY	0	0	0	0	0	0
50209 SUNIL SMRITI RURAL MUNICIPALITY	2	0	0	0	2	0
50210 LUNGRI RURAL MUNICIPALITY	4	4	0	0	0	0
Pyuthan District	958	508	200	224	26	0
50301 GAUMUKHI RURAL MUNICIPALITY	94	52	5	11	26	0
50302 NAUBAHINI RURAL MUNICIPALITY	23	21	0	2	0	0
50303 JHIMARUK RURAL MUNICIPALITY	128	19	80	29	0	0
50304 PYUTHAN MUNICIPALITY	168	49	12	107	0	0
50305 SWORGADWARI MUNICIPALITY	113	113	0	0	0	0
50306 MANDAVI RURAL MUNICIPALITY	107	10	89	8	0	0
50307 MALLARANI RURAL MUNICIPALITY	128	76	0	52	0	0
50308 AAIRAWATI RURAL MUNICIPALITY	138	131	0	7	0	0
50309 SARUMARANI RURAL MUNICIPALITY	59	37	14	8	0	0
Gulmi District	296	250	23	15	7	1
50401 KALI GANDAKI RURAL MUNICIPALITY	6	5	1	0	0	0
50402 SATYAWOTI RURAL MUNICIPALITY	0	0	0	0	0	0
50403 CHANDRAKOT RURAL MUNICIPALITY	16	16	0	0	0	0
50404 MUSIKOT MUNICIPALITY	60	59	0	0	0	1
50405 ISMA RURAL MUNICIPALITY	17	8	9	0	0	0
50406 MALIKA RURAL MUNICIPALITY	31	31	0	0	0	0
50407 MADANE RURAL MUNICIPALITY	13	1	0	9	3	0
50408 DHURKOT RURAL MUNICIPALITY	15	13	0	0	2	0
50409 RESUNGA MUNICIPALITY	102	93	1	6	2	0
50410 GULMI DURBAR RURAL MUNICIPALITY	5	5	0	0	0	0
50411 CHHATRAKOT RURAL MUNICIPALITY	2	2	0	0	0	0
50412 RURU RURAL MUNICIPALITY	29	17	12	0	0	0
Arghakhanchi District	110	69	8	17	16	0
50501 CHHATRADEV RURAL MUNICIPALITY	12	12	0	0	0	0
50502 MALARANI RURAL MUNICIPALITY	1	1	0	0	0	0
50503 BHUMIKASTHAN MUNICIPALITY	3	3	0	0	0	0
50504 SANDHIKHARKA MUNICIPALITY	62	49	5	2	6	0
50505 PANINI RURAL MUNICIPALITY	1	1	0	0	0	0
50506 SHITAGANGA MUNICIPALITY	31	3	3	15	10	0
Palpa District	261	164	15	44	38	0
50601 RAMPUR MUNICIPALITY	14	0	9	2	3	0
50602 PURBAKHOLA RURAL MUNICIPALITY	4	3	0	1	0	0
50603 RAMBHA RURAL MUNICIPALITY	16	13	0	3	0	0
50604 BAGANASKALI RURAL MUNICIPALITY	12	7	2	3	0	0
50605 TANSEN MUNICIPALITY	172	127	4	15	26	0
50606 RIBDIKOT RURAL MUNICIPALITY	12	12	0	0	0	0
50607 RAINADEVI CHHAHARA RURAL MUNICIPALITY	0	0	0	0	0	0
50608 TINAU RURAL MUNICIPALITY	0	0	0	0	0	0
50609 MATHAGADHI RURAL MUNICIPALITY	19	2	0	13	4	0
50610 NISDI RURAL MUNICIPALITY	12	0	0	7	5	0
Nawalparasi West District	431	212	92	93	34	0
50701 BARDAGHAT MUNICIPALITY	76	27	31	14	4	0
50702 SUNAWAL MUNICIPALITY	149	23	35	69	22	0
50703 RAMGRAM MUNICIPALITY	118	103	15	0	0	0
50704 PALHINANDAN RURAL MUNICIPALITY	13	0	3	2	8	0
50705 SARAWAL RURAL MUNICIPALITY	0	0	0	0	0	0
50706 PRATAPAPUR RURAL MUNICIPALITY	67	59	0	8	0	0
50707 SUSTA RURAL MUNICIPALITY	8	0	8	0	0	0

1) NSIC stands for Nepal Standard Industrial Classification.

2) Includes "Not reported ", "Unknown" and so on.

Table 2-2 Number of Persons Engaged by Section of Industrial Classification and Working Hours per Day and Local Level

District and Local Level	Section of NSIC ¹⁾					
	B+D+E+F					
	Mining, Electricity, gas, Water supply & Construction					
	Working Hours per Day					
Total	Less than 8 Hours	8 to 10 Hours	11 to 12 Hours	13 Hours or more	Not Stated ²⁾	
Rupandehi District	1,465	522	283	581	77	2
50801 DEVDAHA MUNICIPALITY	31	5	2	12	12	0
50802 BUTWAL SUB-METROPOLITIAN CITY	379	206	122	44	7	0
50803 SAINAMAINA MUNICIPALITY	87	43	14	12	18	0
50804 KANCHAN RURAL MUNICIPALITY	1	0	0	1	0	0
50805 GAIDAHAWA RURAL MUNICIPALITY	17	0	0	17	0	0
50806 SUDDHODHAN RURAL MUNICIPALITY	2	0	0	0	0	2
50807 SIYARI RURAL MUNICIPALITY	131	0	0	131	0	0
50808 TILOTTAMA MUNICIPALITY	434	117	21	264	32	0
50809 OM SATIYA RURAL MUNICIPALITY	9	4	0	5	0	0
50810 ROHINI RURAL MUNICIPALITY	18	0	15	0	3	0
50811 SIDDHARTHANAGAR MUNICIPALITY	265	143	42	78	2	0
50812 MAYADEVI RURAL MUNICIPALITY	46	2	39	5	0	0
50813 LUMBINI SANSKRITIK MUNICIPALITY	15	0	0	12	3	0
50814 KOTAHIMAI RURAL MUNICIPALITY	0	0	0	0	0	0
50815 SAMMARIMAI RURAL MUNICIPALITY	30	2	28	0	0	0
50816 MARCHAWARI RURAL MUNICIPALITY	0	0	0	0	0	0
Kapilbastu District	818	190	93	464	70	1
50901 BANGANGA MUNICIPALITY	44	19	0	25	0	0
50902 BUDDHABHUMI MUNICIPALITY	35	3	27	5	0	0
50903 SHIVARAJ MUNICIPALITY	538	9	37	426	66	0
50904 BIJAYANAGAR RURAL MUNICIPALITY	0	0	0	0	0	0
50905 KRISHNANAGAR MUNICIPALITY	116	93	14	5	4	0
50906 MAHARAJGANJ MUNICIPALITY	0	0	0	0	0	0
50907 KAPILBASTU MUNICIPALITY	75	62	13	0	0	0
50908 YASODHARA RURAL MUNICIPALITY	0	0	0	0	0	0
50909 MAYADEVI RURAL MUNICIPALITY	8	4	1	2	0	1
50910 SHUDDHODHAN RURAL MUNICIPALITY	2	0	1	1	0	0
Dang District	2,153	1,680	204	150	119	0
51001 BANGALACHULI RURAL MUNICIPALITY	1	1	0	0	0	0
51002 GHORAH SUB-METROPOLITIAN CITY	126	78	25	21	2	0
51003 TULSIPUR SUB-METROPOLITIAN CITY	74	46	0	28	0	0
51004 SHANTINAGAR RURAL MUNICIPALITY	14	12	0	2	0	0
51005 BABAI RURAL MUNICIPALITY	0	0	0	0	0	0
51006 DANGISHARAN RURAL MUNICIPALITY	4	4	0	0	0	0
51007 LAMAHI MUNICIPALITY	87	0	59	14	14	0
51008 RAPTI RURAL MUNICIPALITY	1,564	1,500	60	1	3	0
51009 GADHAWA RURAL MUNICIPALITY	246	39	60	84	63	0
51010 RAJPUR RURAL MUNICIPALITY	37	0	0	0	37	0
Banke District	297	168	46	72	11	0
51101 RAPTI SONARI RURAL MUNICIPALITY	2	2	0	0	0	0
51102 KOHALPUR MUNICIPALITY	92	44	22	22	4	0
51103 BAIJANATH RURAL MUNICIPALITY	0	0	0	0	0	0
51104 KHAJURA RURAL MUNICIPALITY	8	0	0	6	2	0
51105 JANAKI RURAL MUNICIPALITY	0	0	0	0	0	0
51106 NEPALGANJ SUB-METROPOLITIAN CITY	195	122	24	44	5	0
51107 DUDUWA RURAL MUNICIPALITY	0	0	0	0	0	0
51108 NARAINAPUR RURAL MUNICIPALITY	0	0	0	0	0	0
Bardiya District	507	204	130	158	15	0
51201 BANSGADHI MUNICIPALITY	34	23	6	0	5	0
51202 BARBARDIYA MUNICIPALITY	48	29	13	6	0	0
51203 THAKURBABA MUNICIPALITY	149	18	15	114	2	0
51204 GERUWA RURAL MUNICIPALITY	2	0	2	0	0	0
51205 RAJAPUR MUNICIPALITY	46	12	29	5	0	0
51206 MADHUWAN MUNICIPALITY	71	21	46	3	1	0
51207 GULARIYA MUNICIPALITY	151	95	19	30	7	0
51208 BADHAIYATAL RURAL MUNICIPALITY	6	6	0	0	0	0

1) NSIC stands for Nepal Standard Industrial Classification.

2) Includes "Not reported ", "Unknown" and so on.

Table 2-2 Number of Persons Engaged by Section of Industrial Classification and Working Hours per Day and Local Level

District and Local Level	Section of NSIC ¹⁾					
	G					
	Wholesale and Retail Trade					
	Working Hours per Day					
	Total	Less than 8 Hours	8 to 10 Hours	11 to 12 Hours	13 Hours or more	Not Stated ²⁾
Lumbini Province						
Total	160,813	9,462	31,725	71,025	48,550	51
Sub-Metropolitan City	37,316	1,321	9,163	16,436	10,393	3
Municipality	70,846	4,036	13,214	31,774	21,797	25
Rural Municipality	52,651	4,105	9,348	22,815	16,360	23
501 Rukum East						
Total	1,050	61	226	466	297	0
Rural Municipality	1,050	61	226	466	297	0
502 Rolpa						
Total	3,736	158	627	1,728	1,212	11
Municipality	849	55	67	274	453	0
Rural Municipality	2,887	103	560	1,454	759	11
503 Pyuthan						
Total	5,919	535	1,502	2,804	1,078	0
Municipality	2,124	164	485	1,068	407	0
Rural Municipality	3,795	371	1,017	1,736	671	0
504 Gulmi						
Total	6,970	366	1,139	3,516	1,946	3
Municipality	2,228	73	281	1,237	637	0
Rural Municipality	4,742	293	858	2,279	1,309	3
505 Arghakhanchi						
Total	4,696	358	933	2,434	970	1
Municipality	3,278	206	559	1,742	771	0
Rural Municipality	1,418	152	374	692	199	1

1) NSIC stands for Nepal Standard Industrial Classification.

2) Includes "Not reported ", "Unknown" and so on.

Table 2-2 Number of Persons Engaged by Section of Industrial Classification and Working Hours per Day and Local Level

District and Local Level	Section of NSIC ¹⁾					
	G					
	Wholesale and Retail Trade					
	Working Hours per Day					
	Total	Less than 8 Hours	8 to 10 Hours	11 to 12 Hours	13 Hours or more	Not Stated ²⁾
506 Palpa						
Total	8,463	285	1,128	4,502	2,548	0
Municipality	4,217	131	687	2,093	1,306	0
Rural Municipality	4,246	154	441	2,409	1,242	0
507 Nawalparasi West						
Total	12,053	1,029	2,156	4,982	3,886	0
Municipality	8,037	558	1,235	3,375	2,869	0
Rural Municipality	4,016	471	921	1,607	1,017	0
508 Rupandehi						
Total	49,906	4,046	11,827	21,818	12,200	15
Sub-Metropolitan City	16,011	848	4,615	7,251	3,294	3
Municipality	20,179	1,337	4,725	9,231	4,880	6
Rural Municipality	13,716	1,861	2,487	5,336	4,026	6
509 Kapilbastu						
Total	13,313	832	2,938	6,506	3,016	21
Municipality	10,888	614	2,394	5,369	2,492	19
Rural Municipality	2,425	218	544	1,137	524	2
510 Dang						
Total	17,829	282	2,161	8,138	7,248	0
Sub-Metropolitan City	11,876	159	1,500	5,685	4,532	0
Municipality	1,623	15	210	521	877	0
Rural Municipality	4,330	108	451	1,932	1,839	0
511 Banke						
Total	22,155	807	5,015	8,079	8,254	0
Sub-Metropolitan City	9,429	314	3,048	3,500	2,567	0
Municipality	5,233	299	824	1,866	2,244	0
Rural Municipality	7,493	194	1,143	2,713	3,443	0
512 Bardiya						
Total	14,723	703	2,073	6,052	5,895	0
Municipality	12,190	584	1,747	4,998	4,861	0
Rural Municipality	2,533	119	326	1,054	1,034	0

1) NSIC stands for Nepal Standard Industrial Classification.

2) Includes "Not reported", "Unknown" and so on.

Table 2-2 Number of Persons Engaged by Section of Industrial Classification and Working Hours per Day and Local Level

District and Local Level	Section of NSIC ¹⁾					
	G					
	Wholesale and Retail Trade					
	Working Hours per Day					
	Total	Less than 8 Hours	8 to 10 Hours	11 to 12 Hours	13 Hours or more	Not Stated ²⁾
Rukum East District	1,050	61	226	466	297	0
50101 PUTHA UTTANGANGA RURAL MUNICIPALITY	244	5	54	113	72	0
50102 SISNE RURAL MUNICIPALITY	523	41	127	236	119	0
50103 BHOOME RURAL MUNICIPALITY	283	15	45	117	106	0
Rolpa District	3,736	158	627	1,728	1,212	11
50201 SUNCHHAHARI RURAL MUNICIPALITY	266	1	24	173	61	7
50202 THAWANG RURAL MUNICIPALITY	198	6	61	116	15	0
50203 PARIWARTAN RURAL MUNICIPALITY	338	19	213	90	16	0
50204 GANGADEV RURAL MUNICIPALITY	328	68	119	126	14	1
50205 MADI RURAL MUNICIPALITY	238	2	6	224	6	0
50206 TRIBENI RURAL MUNICIPALITY	326	2	6	118	200	0
50207 ROLPA MUNICIPALITY	849	55	67	274	453	0
50208 RUNTIGADHI RURAL MUNICIPALITY	370	1	65	179	125	0
50209 SUNIL SMRITI RURAL MUNICIPALITY	661	3	57	373	228	0
50210 LUNGRI RURAL MUNICIPALITY	162	1	9	55	94	3
Pyuthan District	5,919	535	1,502	2,804	1,078	0
50301 GAUMUKHI RURAL MUNICIPALITY	368	26	47	264	31	0
50302 NAUBAHINI RURAL MUNICIPALITY	597	54	144	298	101	0
50303 JHIMARUK RURAL MUNICIPALITY	636	86	119	334	97	0
50304 PYUTHAN MUNICIPALITY	1,404	77	310	706	311	0
50305 SWORGADWARI MUNICIPALITY	720	87	175	362	96	0
50306 MANDAVI RURAL MUNICIPALITY	386	6	64	137	179	0
50307 MALLARANI RURAL MUNICIPALITY	496	63	136	202	95	0
50308 AAIRAWATI RURAL MUNICIPALITY	899	103	370	322	104	0
50309 SARUMARANI RURAL MUNICIPALITY	413	33	137	179	64	0
Gulmi District	6,970	366	1,139	3,516	1,946	3
50401 KALI GANDAKI RURAL MUNICIPALITY	316	15	41	175	85	0
50402 SATYAWOTI RURAL MUNICIPALITY	468	24	77	223	144	0
50403 CHANDRAKOT RURAL MUNICIPALITY	676	21	155	402	97	1
50404 MUSIKOT MUNICIPALITY	667	13	50	436	168	0
50405 ISMA RURAL MUNICIPALITY	431	38	121	193	79	0
50406 MALIKA RURAL MUNICIPALITY	522	63	119	214	126	0
50407 MADANE RURAL MUNICIPALITY	382	21	49	191	121	0
50408 DHURKOT RURAL MUNICIPALITY	369	43	57	179	88	2
50409 RESUNGA MUNICIPALITY	1,561	60	231	801	469	0
50410 GULMI DURBAR RURAL MUNICIPALITY	503	41	124	233	105	0
50411 CHHATRAKOT RURAL MUNICIPALITY	448	9	68	279	92	0
50412 RURU RURAL MUNICIPALITY	627	18	47	190	372	0
Arghakhanchi District	4,696	358	933	2,434	970	1
50501 CHHATRADEV RURAL MUNICIPALITY	489	34	131	239	85	0
50502 MALARANI RURAL MUNICIPALITY	508	82	168	183	74	1
50503 BHUMIKASTHAN MUNICIPALITY	567	37	129	362	39	0
50504 SANDHIKHARKA MUNICIPALITY	2,036	149	342	1,031	514	0
50505 PANINI RURAL MUNICIPALITY	421	36	75	270	40	0
50506 SHITAGANGA MUNICIPALITY	675	20	88	349	218	0
Palpa District	8,463	285	1,128	4,502	2,548	0
50601 RAMPUR MUNICIPALITY	1,539	21	161	771	586	0
50602 PURBAKHOLA RURAL MUNICIPALITY	477	22	65	316	74	0
50603 RAMBHA RURAL MUNICIPALITY	568	30	59	233	246	0
50604 BAGANASKALI RURAL MUNICIPALITY	560	28	98	317	117	0
50605 TANSEN MUNICIPALITY	2,678	110	526	1,322	720	0
50606 RIBDIKOT RURAL MUNICIPALITY	615	14	57	440	104	0
50607 RAINADEVI CHHAHARA RURAL MUNICIPALITY	471	18	46	289	118	0
50608 TINAU RURAL MUNICIPALITY	428	16	32	180	200	0
50609 MATHAGADHI RURAL MUNICIPALITY	596	4	37	338	217	0
50610 NISDI RURAL MUNICIPALITY	531	22	47	296	166	0
Nawalparasi West District	12,053	1,029	2,156	4,982	3,886	0
50701 BARDAGHAT MUNICIPALITY	2,583	146	342	993	1,102	0
50702 SUNAWAL MUNICIPALITY	2,765	47	209	1,298	1,211	0
50703 RAMGRAM MUNICIPALITY	2,689	365	684	1,084	556	0
50704 PALHINANDAN RURAL MUNICIPALITY	778	68	202	293	215	0
50705 SARAWAL RURAL MUNICIPALITY	895	35	256	391	213	0
50706 PRATAPAPUR RURAL MUNICIPALITY	1,458	237	318	614	289	0
50707 SUSTA RURAL MUNICIPALITY	885	131	145	309	300	0

1) NSIC stands for Nepal Standard Industrial Classification.

2) Includes "Not reported", "Unknown" and so on.

Table 2-2 Number of Persons Engaged by Section of Industrial Classification and Working Hours per Day and Local Level

District and Local Level	Section of NSIC ¹⁾					
	G					
	Wholesale and Retail Trade					
	Working Hours per Day					
	Total	Less than 8 Hours	8 to 10 Hours	11 to 12 Hours	13 Hours or more	Not Stated ²⁾
Rupandehi District	49,906	4,046	11,827	21,818	12,200	15
50801 DEVDAHA MUNICIPALITY	2,895	87	157	1,894	757	0
50802 BUTWAL SUB-METROPOLITIAN CITY	16,011	848	4,615	7,251	3,294	3
50803 SAINAMAINA MUNICIPALITY	2,816	155	374	1,554	733	0
50804 KANCHAN RURAL MUNICIPALITY	1,307	17	177	494	619	0
50805 GAIDAHAWA RURAL MUNICIPALITY	1,256	110	215	534	397	0
50806 SUDDHODHAN RURAL MUNICIPALITY	1,595	81	374	550	585	5
50807 SIYARI RURAL MUNICIPALITY	1,350	132	156	700	362	0
50808 TILOTTAMA MUNICIPALITY	6,200	429	1,189	2,909	1,670	3
50809 OM SATIYA RURAL MUNICIPALITY	1,930	311	324	667	628	0
50810 ROHINI RURAL MUNICIPALITY	1,547	110	287	611	539	0
50811 SIDDHARTHANAGAR MUNICIPALITY	6,255	423	2,496	2,227	1,106	3
50812 MAYADEVI RURAL MUNICIPALITY	1,993	344	378	797	473	1
50813 LUMBINI SANSKRITIK MUNICIPALITY	2,013	243	509	647	614	0
50814 KOTAHIMAI RURAL MUNICIPALITY	921	176	190	413	142	0
50815 SAMMARIMAI RURAL MUNICIPALITY	1,006	423	205	260	118	0
50816 MARCHAWARI RURAL MUNICIPALITY	811	157	181	310	163	0
Kapilbastu District	13,313	832	2,938	6,506	3,016	21
50901 BANGANGA MUNICIPALITY	2,725	193	445	1,419	662	6
50902 BUDDHABHUMI MUNICIPALITY	1,442	29	245	758	406	4
50903 SHIVARAJ MUNICIPALITY	2,471	66	447	1,466	490	2
50904 BIJAYANAGAR RURAL MUNICIPALITY	359	24	64	143	126	2
50905 KRISHNANAGAR MUNICIPALITY	1,462	127	374	736	225	0
50906 MAHARAJGANJ MUNICIPALITY	866	109	330	284	143	0
50907 KAPILBASTU MUNICIPALITY	1,922	90	553	706	566	7
50908 YASODHARA RURAL MUNICIPALITY	482	18	64	328	72	0
50909 MAYADEVI RURAL MUNICIPALITY	1,107	150	307	394	256	0
50910 SHUDDHODHAN RURAL MUNICIPALITY	477	26	109	272	70	0
Dang District	17,829	282	2,161	8,138	7,248	0
51001 BANGALACHULI RURAL MUNICIPALITY	426	6	27	287	106	0
51002 GHORAH SUB-METROPOLITIAN CITY	6,800	104	1,140	2,824	2,732	0
51003 TULSIPUR SUB-METROPOLITIAN CITY	5,076	55	360	2,861	1,800	0
51004 SHANTINAGAR RURAL MUNICIPALITY	500	9	68	203	220	0
51005 BABAI RURAL MUNICIPALITY	540	31	29	234	246	0
51006 DANGISHARAN RURAL MUNICIPALITY	390	4	23	110	253	0
51007 LAMAHI MUNICIPALITY	1,623	15	210	521	877	0
51008 RAPTI RURAL MUNICIPALITY	1,283	28	195	654	406	0
51009 GADHAWA RURAL MUNICIPALITY	874	22	84	333	435	0
51010 RAJPUR RURAL MUNICIPALITY	317	8	25	111	173	0
Banke District	22,155	807	5,015	8,079	8,254	0
51101 RAPTI SONARI RURAL MUNICIPALITY	1,320	37	150	510	623	0
51102 KOHALPUR MUNICIPALITY	5,233	299	824	1,866	2,244	0
51103 BAIJANATH RURAL MUNICIPALITY	1,695	25	178	651	841	0
51104 KHAJURA RURAL MUNICIPALITY	1,575	36	230	584	725	0
51105 JANAKI RURAL MUNICIPALITY	1,176	26	241	251	658	0
51106 NEPALGANJ SUB-METROPOLITIAN CITY	9,429	314	3,048	3,500	2,567	0
51107 DUDUWA RURAL MUNICIPALITY	986	43	158	370	415	0
51108 NARAINAPUR RURAL MUNICIPALITY	741	27	186	347	181	0
Bardiya District	14,723	703	2,073	6,052	5,895	0
51201 BANSGADHI MUNICIPALITY	1,965	16	181	833	935	0
51202 BARBARDIYA MUNICIPALITY	1,843	108	209	786	740	0
51203 THAKURBABA MUNICIPALITY	1,397	40	197	561	599	0
51204 GERUWA RURAL MUNICIPALITY	861	29	157	356	319	0
51205 RAJAPUR MUNICIPALITY	2,242	67	359	999	817	0
51206 MADHUWAN MUNICIPALITY	1,956	127	370	728	731	0
51207 GULARIYA MUNICIPALITY	2,787	226	431	1,091	1,039	0
51208 BADHAIYATAL RURAL MUNICIPALITY	1,672	90	169	698	715	0

1) NSIC stands for Nepal Standard Industrial Classification.

2) Includes "Not reported ", "Unknown" and so on.

Table 2-2 Number of Persons Engaged by Section of Industrial Classification and Working Hours per Day and Local Level

District and Local Level	Section of NSIC ¹⁾					
	H+J					
	Transportation and Storage, Information and Communication					
	Working Hours per Day					
	Total	Less than 8 Hours	8 to 10 Hours	11 to 12 Hours	13 Hours or more	Not Stated ²⁾
Lumbini Province						
Total	5,998	3,080	843	480	1,590	5
Sub-Metropolitan City	1,734	510	348	202	674	0
Municipality	3,046	1,693	336	246	766	5
Rural Municipality	1,218	877	159	32	150	0
501 Rukum East						
Total	26	23	0	2	1	0
Rural Municipality	26	23	0	2	1	0
502 Rolpa						
Total	449	402	0	2	45	0
Municipality	326	308	0	2	16	0
Rural Municipality	123	94	0	0	29	0
503 Pyuthan						
Total	377	316	11	4	46	0
Municipality	68	43	5	4	16	0
Rural Municipality	309	273	6	0	30	0
504 Gulmi						
Total	316	205	17	14	80	0
Municipality	127	44	15	11	57	0
Rural Municipality	189	161	2	3	23	0
505 Arghakhanchi						
Total	217	166	16	12	23	0
Municipality	158	113	16	6	23	0
Rural Municipality	59	53	0	6	0	0

1) NSIC stands for Nepal Standard Industrial Classification.

2) Includes "Not reported ", "Unknown" and so on.

Table 2-2 Number of Persons Engaged by Section of Industrial Classification and Working Hours per Day and Local Level

District and Local Level	Section of NSIC ¹⁾					
	H+J					
	Transportation and Storage, Information and Communication					
	Working Hours per Day					
	Total	Less than 8 Hours	8 to 10 Hours	11 to 12 Hours	13 Hours or more	Not Stated ²⁾
506 Palpa						
Total	278	120	42	23	93	0
Municipality	227	69	42	23	93	0
Rural Municipality	51	51	0	0	0	0
507 Nawalparasi West						
Total	738	459	52	29	198	0
Municipality	720	450	51	28	191	0
Rural Municipality	18	9	1	1	7	0
508 Rupandehi						
Total	1,316	347	371	142	456	0
Sub-Metropolitan City	608	87	169	50	302	0
Municipality	505	169	114	81	141	0
Rural Municipality	203	91	88	11	13	0
509 Kapilbastu						
Total	339	202	19	35	78	5
Municipality	333	198	19	33	78	5
Rural Municipality	6	4	0	2	0	0
510 Dang						
Total	422	177	18	47	180	0
Sub-Metropolitan City	283	122	12	31	118	0
Municipality	85	17	6	16	46	0
Rural Municipality	54	38	0	0	16	0
511 Banke						
Total	1,259	557	272	130	300	0
Sub-Metropolitan City	843	301	167	121	254	0
Municipality	283	194	43	9	37	0
Rural Municipality	133	62	62	0	9	0
512 Bardiya						
Total	261	106	25	40	90	0
Municipality	214	88	25	33	68	0
Rural Municipality	47	18	0	7	22	0

1) NSIC stands for Nepal Standard Industrial Classification.

2) Includes "Not reported", "Unknown" and so on.

Table 2-2 Number of Persons Engaged by Section of Industrial Classification and Working Hours per Day and Local Level

District and Local Level	Section of NSIC ¹⁾					
	H+J					
	Transportation and Storage, Information and Communication					
	Working Hours per Day					
Total	Less than 8 Hours	8 to 10 Hours	11 to 12 Hours	13 Hours or more	Not Stated ²⁾	
Rukum East District	26	23	0	2	1	0
50101 PUTHA UTTANGANGA RURAL MUNICIPALITY	8	7	0	0	1	0
50102 SISNE RURAL MUNICIPALITY	7	5	0	2	0	0
50103 BHOOME RURAL MUNICIPALITY	11	11	0	0	0	0
Rolpa District	449	402	0	2	45	0
50201 SUNCHHAHARI RURAL MUNICIPALITY	5	5	0	0	0	0
50202 THAWANG RURAL MUNICIPALITY	4	4	0	0	0	0
50203 PARIWARTAN RURAL MUNICIPALITY	7	7	0	0	0	0
50204 GANGADEV RURAL MUNICIPALITY	25	25	0	0	0	0
50205 MADI RURAL MUNICIPALITY	15	12	0	0	3	0
50206 TRIBENI RURAL MUNICIPALITY	1	1	0	0	0	0
50207 ROLPA MUNICIPALITY	326	308	0	2	16	0
50208 RUNTIGADHI RURAL MUNICIPALITY	43	17	0	0	26	0
50209 SUNIL SMRITI RURAL MUNICIPALITY	14	14	0	0	0	0
50210 LUNGRI RURAL MUNICIPALITY	9	9	0	0	0	0
Pyuthan District	377	316	11	4	46	0
50301 GAUMUKHI RURAL MUNICIPALITY	18	18	0	0	0	0
50302 NAUBAHINI RURAL MUNICIPALITY	11	11	0	0	0	0
50303 JHIMARUK RURAL MUNICIPALITY	8	8	0	0	0	0
50304 PYUTHAN MUNICIPALITY	48	27	5	0	16	0
50305 SWORGADWARI MUNICIPALITY	20	16	0	4	0	0
50306 MANDAVI RURAL MUNICIPALITY	20	20	0	0	0	0
50307 MALLARANI RURAL MUNICIPALITY	229	199	0	0	30	0
50308 AAIRAWATI RURAL MUNICIPALITY	16	10	6	0	0	0
50309 SARUMARANI RURAL MUNICIPALITY	7	7	0	0	0	0
Gulmi District	316	205	17	14	80	0
50401 KALI GANDAKI RURAL MUNICIPALITY	20	20	0	0	0	0
50402 SATYAWOTI RURAL MUNICIPALITY	5	5	0	0	0	0
50403 CHANDRAKOT RURAL MUNICIPALITY	13	13	0	0	0	0
50404 MUSIKOT MUNICIPALITY	25	19	2	1	3	0
50405 ISMA RURAL MUNICIPALITY	15	15	0	0	0	0
50406 MALIKA RURAL MUNICIPALITY	23	23	0	0	0	0
50407 MADANE RURAL MUNICIPALITY	5	5	0	0	0	0
50408 DHURKOT RURAL MUNICIPALITY	16	16	0	0	0	0
50409 RESUNGA MUNICIPALITY	102	25	13	10	54	0
50410 GULMI DURBAR RURAL MUNICIPALITY	22	20	2	0	0	0
50411 CHHATRAKOT RURAL MUNICIPALITY	41	21	0	3	17	0
50412 RURU RURAL MUNICIPALITY	29	23	0	0	6	0
Arghakhanchi District	217	166	16	12	23	0
50501 CHHATRADEV RURAL MUNICIPALITY	25	19	0	6	0	0
50502 MALARANI RURAL MUNICIPALITY	18	18	0	0	0	0
50503 BHUMIKASTHAN MUNICIPALITY	24	21	0	3	0	0
50504 SANDHIKHARKA MUNICIPALITY	106	64	16	3	23	0
50505 PANINI RURAL MUNICIPALITY	16	16	0	0	0	0
50506 SHITAGANGA MUNICIPALITY	28	28	0	0	0	0
Palpa District	278	120	42	23	93	0
50601 RAMPUR MUNICIPALITY	53	16	9	0	28	0
50602 PURBAKHOLA RURAL MUNICIPALITY	5	5	0	0	0	0
50603 RAMBHA RURAL MUNICIPALITY	8	8	0	0	0	0
50604 BAGANASKALI RURAL MUNICIPALITY	8	8	0	0	0	0
50605 TANSEN MUNICIPALITY	174	53	33	23	65	0
50606 RIBDIKOT RURAL MUNICIPALITY	8	8	0	0	0	0
50607 RAINADEV CHHAHARA RURAL MUNICIPALITY	3	3	0	0	0	0
50608 TINAU RURAL MUNICIPALITY	6	6	0	0	0	0
50609 MATHAGADHI RURAL MUNICIPALITY	3	3	0	0	0	0
50610 NISDI RURAL MUNICIPALITY	10	10	0	0	0	0
Nawalparasi West District	738	459	52	29	198	0
50701 BARDAGHAT MUNICIPALITY	67	23	3	0	41	0
50702 SUNAWAL MUNICIPALITY	134	50	45	23	16	0
50703 RAMGRAM MUNICIPALITY	519	377	3	5	134	0
50704 PALHINANDAN RURAL MUNICIPALITY	2	0	0	0	2	0
50705 SARAWAL RURAL MUNICIPALITY	1	0	0	1	0	0
50706 PRATAPAPUR RURAL MUNICIPALITY	6	5	1	0	0	0
50707 SUSTA RURAL MUNICIPALITY	9	4	0	0	5	0

1) NSIC stands for Nepal Standard Industrial Classification.

2) Includes "Not reported", "Unknown" and so on.

Table 2-2 Number of Persons Engaged by Section of Industrial Classification and Working Hours per Day and Local Level

District and Local Level	Section of NSIC ¹⁾					
	H+J					
	Transportation and Storage, Information and Communication					
	Working Hours per Day					
	Total	Less than 8 Hours	8 to 10 Hours	11 to 12 Hours	13 Hours or more	Not Stated ²⁾
Rupandehi District	1,316	347	371	142	456	0
50801 DEVDAHA MUNICIPALITY	36	15	0	3	18	0
50802 BUTWAL SUB-METROPOLITIAN CITY	608	87	169	50	302	0
50803 SAINAMAINA MUNICIPALITY	48	22	0	1	25	0
50804 KANCHAN RURAL MUNICIPALITY	7	4	0	0	3	0
50805 GAIDAHAWA RURAL MUNICIPALITY	4	4	0	0	0	0
50806 SUDDHODHAN RURAL MUNICIPALITY	18	9	9	0	0	0
50807 SIYARI RURAL MUNICIPALITY	11	0	11	0	0	0
50808 TILOTTAMA MUNICIPALITY	115	58	30	3	24	0
50809 OM SATIYA RURAL MUNICIPALITY	85	54	22	5	4	0
50810 ROHINI RURAL MUNICIPALITY	12	6	0	0	6	0
50811 SIDDHARTHANAGAR MUNICIPALITY	291	63	84	74	70	0
50812 MAYADEVI RURAL MUNICIPALITY	49	3	46	0	0	0
50813 LUMBINI SANSKRITIK MUNICIPALITY	15	11	0	0	4	0
50814 KOTAHIMAI RURAL MUNICIPALITY	5	2	0	3	0	0
50815 SAMMARIMAI RURAL MUNICIPALITY	9	9	0	0	0	0
50816 MARCHAWARI RURAL MUNICIPALITY	3	0	0	3	0	0
Kapilbastu District	339	202	19	35	78	5
50901 BANGANGA MUNICIPALITY	39	13	4	0	22	0
50902 BUDDHABHUMI MUNICIPALITY	104	86	0	11	2	5
50903 SHIVARAJ MUNICIPALITY	81	23	12	9	37	0
50904 BIJAYANAGAR RURAL MUNICIPALITY	0	0	0	0	0	0
50905 KRISHNANAGAR MUNICIPALITY	32	21	3	8	0	0
50906 MAHARAJGANJ MUNICIPALITY	4	4	0	0	0	0
50907 KAPILBASTU MUNICIPALITY	73	51	0	5	17	0
50908 YASODHARA RURAL MUNICIPALITY	0	0	0	0	0	0
50909 MAYADEVI RURAL MUNICIPALITY	4	4	0	0	0	0
50910 SHUDDHODHAN RURAL MUNICIPALITY	2	0	0	2	0	0
Dang District	422	177	18	47	180	0
51001 BANGALACHULI RURAL MUNICIPALITY	2	2	0	0	0	0
51002 GHORAH SUB-METROPOLITIAN CITY	209	96	12	21	80	0
51003 TULSIPUR SUB-METROPOLITIAN CITY	74	26	0	10	38	0
51004 SHANTINAGAR RURAL MUNICIPALITY	4	4	0	0	0	0
51005 BABAI RURAL MUNICIPALITY	5	5	0	0	0	0
51006 DANGISHARAN RURAL MUNICIPALITY	6	6	0	0	0	0
51007 LAMAHI MUNICIPALITY	85	17	6	16	46	0
51008 RAPTI RURAL MUNICIPALITY	11	10	0	0	1	0
51009 GADHAWA RURAL MUNICIPALITY	23	8	0	0	15	0
51010 RAJPUR RURAL MUNICIPALITY	3	3	0	0	0	0
Banke District	1,259	557	272	130	300	0
51101 RAPTI SONARI RURAL MUNICIPALITY	11	11	0	0	0	0
51102 KOHALPUR MUNICIPALITY	283	194	43	9	37	0
51103 BAIJANATH RURAL MUNICIPALITY	13	4	9	0	0	0
51104 KHAJURA RURAL MUNICIPALITY	29	17	4	0	8	0
51105 JANAKI RURAL MUNICIPALITY	55	5	49	0	1	0
51106 NEPALGANJ SUB-METROPOLITIAN CITY	843	301	167	121	254	0
51107 DUDUWA RURAL MUNICIPALITY	7	7	0	0	0	0
51108 NARAINAPUR RURAL MUNICIPALITY	18	18	0	0	0	0
Bardiya District	261	106	25	40	90	0
51201 BANSGADHI MUNICIPALITY	28	8	16	4	0	0
51202 BARBARDIYA MUNICIPALITY	18	11	0	0	7	0
51203 THAKURBABA MUNICIPALITY	28	15	0	0	13	0
51204 GERUWA RURAL MUNICIPALITY	8	4	0	4	0	0
51205 RAJAPUR MUNICIPALITY	52	8	9	19	16	0
51206 MADHUWAN MUNICIPALITY	27	14	0	6	7	0
51207 GULARIYA MUNICIPALITY	61	32	0	4	25	0
51208 BADHAIYATAL RURAL MUNICIPALITY	39	14	0	3	22	0

1) NSIC stands for Nepal Standard Industrial Classification.

2) Includes "Not reported ", "Unknown" and so on.

Table 2-2 Number of Persons Engaged by Section of Industrial Classification and Working Hours per Day and Local Level

District and Local Level	Section of NSIC ¹⁾					
	I					
	Accommodation and Food Service					
	Working Hours per Day					
	Total	Less than 8 Hours	8 to 10 Hours	11 to 12 Hours	13 Hours or more	Not Stated ²⁾
Lumbini Province						
Total	45,781	2,030	3,711	12,439	27,588	13
Sub-Metropolitan City	11,521	371	677	2,740	7,733	0
Municipality	21,672	943	1,744	5,799	13,174	12
Rural Municipality	12,588	716	1,290	3,900	6,681	1
501 Rukum East						
Total	204	5	6	20	173	0
Rural Municipality	204	5	6	20	173	0
502 Rolpa						
Total	1,325	32	129	376	787	1
Municipality	410	4	18	45	343	0
Rural Municipality	915	28	111	331	444	1
503 Pyuthan						
Total	1,497	36	180	425	856	0
Municipality	661	11	37	169	444	0
Rural Municipality	836	25	143	256	412	0
504 Gulmi						
Total	2,334	83	164	654	1,433	0
Municipality	846	37	31	234	544	0
Rural Municipality	1,488	46	133	420	889	0
505 Arghakhanchi						
Total	1,488	38	153	553	741	3
Municipality	1,122	21	96	377	625	3
Rural Municipality	366	17	57	176	116	0

1) NSIC stands for Nepal Standard Industrial Classification.

2) Includes "Not reported ", "Unknown" and so on.

Table 2-2 Number of Persons Engaged by Section of Industrial Classification and Working Hours per Day and Local Level

District and Local Level	Section of NSIC ¹⁾					
	I					
	Accommodation and Food Service					
	Working Hours per Day					
	Total	Less than 8 Hours	8 to 10 Hours	11 to 12 Hours	13 Hours or more	Not Stated ²⁾
506 Palpa						
Total	3,259	87	243	933	1,996	0
Municipality	1,789	44	149	463	1,133	0
Rural Municipality	1,470	43	94	470	863	0
507 Nawalparasi West						
Total	3,068	231	305	866	1,666	0
Municipality	2,187	167	178	566	1,276	0
Rural Municipality	881	64	127	300	390	0
508 Rupandehi						
Total	14,826	943	1,250	4,927	7,706	0
Sub-Metropolitan City	5,067	218	331	1,586	2,932	0
Municipality	6,667	353	566	2,347	3,401	0
Rural Municipality	3,092	372	353	994	1,373	0
509 Kapilbastu						
Total	3,598	209	518	1,197	1,665	9
Municipality	3,040	179	416	940	1,496	9
Rural Municipality	558	30	102	257	169	0
510 Dang						
Total	4,649	107	227	992	3,323	0
Sub-Metropolitan City	3,120	65	160	675	2,220	0
Municipality	580	8	35	74	463	0
Rural Municipality	949	34	32	243	640	0
511 Banke						
Total	6,450	179	354	971	4,946	0
Sub-Metropolitan City	3,334	88	186	479	2,581	0
Municipality	1,760	54	64	179	1,463	0
Rural Municipality	1,356	37	104	313	902	0
512 Bardiya						
Total	3,083	80	182	525	2,296	0
Municipality	2,610	65	154	405	1,986	0
Rural Municipality	473	15	28	120	310	0

1) NSIC stands for Nepal Standard Industrial Classification.

2) Includes "Not reported", "Unknown" and so on.

Table 2-2 Number of Persons Engaged by Section of Industrial Classification and Working Hours per Day and Local Level

District and Local Level	Section of NSIC ¹⁾					
	I					
	Accommodation and Food Service					
	Working Hours per Day					
	Total	Less than 8 Hours	8 to 10 Hours	11 to 12 Hours	13 Hours or more	Not Stated ²⁾
Rukum East District	204	5	6	20	173	0
50101 PUTHA UTTANGANGA RURAL MUNICIPALITY	39	1	0	9	29	0
50102 SISNE RURAL MUNICIPALITY	103	4	6	8	85	0
50103 BHOOME RURAL MUNICIPALITY	62	0	0	3	59	0
Rolpa District	1,325	32	129	376	787	1
50201 SUNCHHAHARI RURAL MUNICIPALITY	57	7	5	25	20	0
50202 THAWANG RURAL MUNICIPALITY	35	0	2	16	17	0
50203 PARIWARTAN RURAL MUNICIPALITY	112	3	65	27	16	1
50204 GANGADEV RURAL MUNICIPALITY	70	14	22	23	11	0
50205 MADI RURAL MUNICIPALITY	141	0	1	113	27	0
50206 TRIBENI RURAL MUNICIPALITY	114	0	0	21	93	0
50207 ROLPA MUNICIPALITY	410	4	18	45	343	0
50208 RUNTIGADHI RURAL MUNICIPALITY	135	2	1	30	102	0
50209 SUNIL SMRITI RURAL MUNICIPALITY	239	2	14	69	154	0
50210 LUNGRI RURAL MUNICIPALITY	12	0	1	7	4	0
Pyuthan District	1,497	36	180	425	856	0
50301 GAUMUKHI RURAL MUNICIPALITY	75	0	4	39	32	0
50302 NAUBAHINI RURAL MUNICIPALITY	95	0	8	29	58	0
50303 JHIMARUK RURAL MUNICIPALITY	92	5	4	35	48	0
50304 PYUTHAN MUNICIPALITY	484	9	26	92	357	0
50305 SWORGADWARI MUNICIPALITY	177	2	11	77	87	0
50306 MANDAVI RURAL MUNICIPALITY	154	0	17	20	117	0
50307 MALLARANI RURAL MUNICIPALITY	125	4	19	34	68	0
50308 AAIRAWATI RURAL MUNICIPALITY	167	5	74	40	48	0
50309 SARUMARANI RURAL MUNICIPALITY	128	11	17	59	41	0
Gulmi District	2,334	83	164	654	1,433	0
50401 KALI GANDAKI RURAL MUNICIPALITY	103	0	0	16	87	0
50402 SATYAWOTI RURAL MUNICIPALITY	195	6	15	56	118	0
50403 CHANDRAKOT RURAL MUNICIPALITY	199	1	17	82	99	0
50404 MUSIKOT MUNICIPALITY	211	18	4	108	81	0
50405 ISMA RURAL MUNICIPALITY	113	5	16	56	36	0
50406 MALIKA RURAL MUNICIPALITY	100	11	17	21	51	0
50407 MADANE RURAL MUNICIPALITY	100	11	8	28	53	0
50408 DHURKOT RURAL MUNICIPALITY	85	2	11	29	43	0
50409 RESUNGA MUNICIPALITY	635	19	27	126	463	0
50410 GULMI DURBAR RURAL MUNICIPALITY	143	1	24	39	79	0
50411 CHHATRAKOT RURAL MUNICIPALITY	150	2	17	55	76	0
50412 RURU RURAL MUNICIPALITY	300	7	8	38	247	0
Arghakhanchi District	1,488	38	153	553	741	3
50501 CHHATRADEV RURAL MUNICIPALITY	121	6	10	48	57	0
50502 MALARANI RURAL MUNICIPALITY	98	7	25	51	15	0
50503 BHUMIKASTHAN MUNICIPALITY	128	4	19	87	18	0
50504 SANDHIKHARKA MUNICIPALITY	683	14	60	184	422	3
50505 PANINI RURAL MUNICIPALITY	147	4	22	77	44	0
50506 SHITAGANGA MUNICIPALITY	311	3	17	106	185	0
Palpa District	3,259	87	243	933	1,996	0
50601 RAMPUR MUNICIPALITY	420	3	7	42	368	0
50602 PURBAKHOLA RURAL MUNICIPALITY	151	3	11	55	82	0
50603 RAMBHA RURAL MUNICIPALITY	165	11	13	34	107	0
50604 BAGANASKALI RURAL MUNICIPALITY	215	6	18	85	106	0
50605 TANSEN MUNICIPALITY	1,369	41	142	421	765	0
50606 RIBDIKOT RURAL MUNICIPALITY	214	3	9	112	90	0
50607 RAINADEVI CHHAHARA RURAL MUNICIPALITY	125	5	10	52	58	0
50608 TINAU RURAL MUNICIPALITY	324	13	19	63	229	0
50609 MATHAGADHI RURAL MUNICIPALITY	117	0	7	23	87	0
50610 NISDI RURAL MUNICIPALITY	159	2	7	46	104	0
Nawalparasi West District	3,068	231	305	866	1,666	0
50701 BARDAGHAT MUNICIPALITY	666	34	42	110	480	0
50702 SUNAWAL MUNICIPALITY	890	44	48	271	527	0
50703 RAMGRAM MUNICIPALITY	631	89	88	185	269	0
50704 PALHINANDAN RURAL MUNICIPALITY	212	14	62	87	49	0
50705 SARAWAL RURAL MUNICIPALITY	216	16	32	83	85	0
50706 PRATAPAPUR RURAL MUNICIPALITY	277	19	25	61	172	0
50707 SUSTA RURAL MUNICIPALITY	176	15	8	69	84	0

1) NSIC stands for Nepal Standard Industrial Classification.

2) Includes "Not reported", "Unknown" and so on.

Table 2-2 Number of Persons Engaged by Section of Industrial Classification and Working Hours per Day and Local Level

District and Local Level	Section of NSIC ¹⁾					
	I					
	Accommodation and Food Service					
	Working Hours per Day					
	Total	Less than 8 Hours	8 to 10 Hours	11 to 12 Hours	13 Hours or more	Not Stated ²⁾
Rupandehi District	14,826	943	1,250	4,927	7,706	0
50801 DEVDAHA MUNICIPALITY	659	35	32	341	251	0
50802 BUTWAL SUB-METROPOLITIAN CITY	5,067	218	331	1,586	2,932	0
50803 SAINAMAINA MUNICIPALITY	755	40	72	265	378	0
50804 KANCHAN RURAL MUNICIPALITY	338	8	50	76	204	0
50805 GAIDAHAWA RURAL MUNICIPALITY	295	47	37	102	109	0
50806 SUDDHODHAN RURAL MUNICIPALITY	331	17	62	67	185	0
50807 SIYARI RURAL MUNICIPALITY	356	32	23	173	128	0
50808 TILOTTAMA MUNICIPALITY	1,818	82	143	754	839	0
50809 OM SATIYA RURAL MUNICIPALITY	491	59	34	142	256	0
50810 ROHINI RURAL MUNICIPALITY	287	18	28	99	142	0
50811 SIDDHARTHANAGAR MUNICIPALITY	2,482	140	262	827	1,253	0
50812 MAYADEVI RURAL MUNICIPALITY	432	58	32	143	199	0
50813 LUMBINI SANSKRITIK MUNICIPALITY	953	56	57	160	680	0
50814 KOTAHIMAI RURAL MUNICIPALITY	212	38	40	106	28	0
50815 SAMMARIMAI RURAL MUNICIPALITY	201	81	26	47	47	0
50816 MARCHAWARI RURAL MUNICIPALITY	149	14	21	39	75	0
Kapilbastu District	3,598	209	518	1,197	1,665	9
50901 BANGANGA MUNICIPALITY	742	59	67	188	422	6
50902 BUDDHABHUMI MUNICIPALITY	519	33	57	145	284	0
50903 SHIVARAJ MUNICIPALITY	666	30	71	169	393	3
50904 BIJAYANAGAR RURAL MUNICIPALITY	95	1	21	30	43	0
50905 KRISHNANAGAR MUNICIPALITY	454	16	55	189	194	0
50906 MAHARAJGANJ MUNICIPALITY	145	15	61	53	16	0
50907 KAPILBASTU MUNICIPALITY	514	26	105	196	187	0
50908 YASODHARA RURAL MUNICIPALITY	107	2	16	61	28	0
50909 MAYADEVI RURAL MUNICIPALITY	226	25	47	90	64	0
50910 SHUDDHODHAN RURAL MUNICIPALITY	130	2	18	76	34	0
Dang District	4,649	107	227	992	3,323	0
51001 BANGALACHULI RURAL MUNICIPALITY	101	0	0	65	36	0
51002 GHORAH SUB-METROPOLITIAN CITY	2,036	35	105	374	1,522	0
51003 TULSIPUR SUB-METROPOLITIAN CITY	1,084	30	55	301	698	0
51004 SHANTINAGAR RURAL MUNICIPALITY	75	5	4	21	45	0
51005 BABAI RURAL MUNICIPALITY	93	2	0	24	67	0
51006 DANGISHARAN RURAL MUNICIPALITY	39	0	2	5	32	0
51007 LAMAHI MUNICIPALITY	580	8	35	74	463	0
51008 RAPTI RURAL MUNICIPALITY	320	2	13	76	229	0
51009 GADHAWA RURAL MUNICIPALITY	282	23	9	43	207	0
51010 RAJPUR RURAL MUNICIPALITY	39	2	4	9	24	0
Banke District	6,450	179	354	971	4,946	0
51101 RAPTI SONARI RURAL MUNICIPALITY	374	1	25	88	260	0
51102 KOHALPUR MUNICIPALITY	1,760	54	64	179	1,463	0
51103 BAIJANATH RURAL MUNICIPALITY	302	5	19	61	217	0
51104 KHAJURA RURAL MUNICIPALITY	347	9	30	82	226	0
51105 JANAKI RURAL MUNICIPALITY	205	14	13	27	151	0
51106 NEPALGANJ SUB-METROPOLITIAN CITY	3,334	88	186	479	2,581	0
51107 DUDUWA RURAL MUNICIPALITY	76	3	7	33	33	0
51108 NARAINAPUR RURAL MUNICIPALITY	52	5	10	22	15	0
Bardiya District	3,083	80	182	525	2,296	0
51201 BANSGADHI MUNICIPALITY	484	14	11	76	383	0
51202 BARBARDIYA MUNICIPALITY	335	23	22	57	233	0
51203 THAKURBABA MUNICIPALITY	446	4	21	56	365	0
51204 GERUWA RURAL MUNICIPALITY	159	5	7	50	97	0
51205 RAJAPUR MUNICIPALITY	450	4	51	58	337	0
51206 MADHUWAN MUNICIPALITY	350	7	26	55	262	0
51207 GULARIYA MUNICIPALITY	545	13	23	103	406	0
51208 BADHAIYATAL RURAL MUNICIPALITY	314	10	21	70	213	0

1) NSIC stands for Nepal Standard Industrial Classification.

2) Includes "Not reported ", "Unknown" and so on.

Table 2-2 Number of Persons Engaged by Section of Industrial Classification and Working Hours per Day and Local Level

District and Local Level	Section of NSIC ¹⁾					
	K					
	Financial and Insurance					
	Working Hours per Day					
	Total	Less than 8 Hours	8 to 10 Hours	11 to 12 Hours	13 Hours or more	Not Stated ²⁾
Lumbini Province						
Total	21,962	16,430	5,292	196	38	6
Sub-Metropolitan City	4,512	2,670	1,819	23	0	0
Municipality	12,882	10,224	2,481	139	32	6
Rural Municipality	4,568	3,536	992	34	6	0
501 Rukum East						
Total	35	19	16	0	0	0
Rural Municipality	35	19	16	0	0	0
502 Rolpa						
Total	937	823	103	9	2	0
Municipality	87	31	49	5	2	0
Rural Municipality	850	792	54	4	0	0
503 Pyuthan						
Total	875	690	182	3	0	0
Municipality	355	243	112	0	0	0
Rural Municipality	520	447	70	3	0	0
504 Gulmi						
Total	688	406	268	8	6	0
Municipality	352	208	135	7	2	0
Rural Municipality	336	198	133	1	4	0
505 Arghakhanchi						
Total	437	292	139	6	0	0
Municipality	277	169	105	3	0	0
Rural Municipality	160	123	34	3	0	0

1) NSIC stands for Nepal Standard Industrial Classification.

2) Includes "Not reported ", "Unknown" and so on.

Table 2-2 Number of Persons Engaged by Section of Industrial Classification and Working Hours per Day and Local Level

District and Local Level	Section of NSIC ¹⁾					
	K					
	Financial and Insurance					
	Working Hours per Day					
	Total	Less than 8 Hours	8 to 10 Hours	11 to 12 Hours	13 Hours or more	Not Stated ²⁾
506 Palpa						
Total	801	503	298	0	0	0
Municipality	536	327	209	0	0	0
Rural Municipality	265	176	89	0	0	0
507 Nawalparasi West						
Total	8,184	7,883	284	14	3	0
Municipality	7,165	6,901	247	14	3	0
Rural Municipality	1,019	982	37	0	0	0
508 Rupandehi						
Total	3,621	1,707	1,780	107	22	5
Sub-Metropolitan City	1,332	498	830	4	0	0
Municipality	1,841	1,006	724	86	20	5
Rural Municipality	448	203	226	17	2	0
509 Kapilbastu						
Total	752	362	380	9	0	1
Municipality	689	335	350	3	0	1
Rural Municipality	63	27	30	6	0	0
510 Dang						
Total	2,420	1,710	707	3	0	0
Sub-Metropolitan City	1,792	1,301	488	3	0	0
Municipality	235	134	101	0	0	0
Rural Municipality	393	275	118	0	0	0
511 Banke						
Total	2,022	1,269	732	16	5	0
Sub-Metropolitan City	1,388	871	501	16	0	0
Municipality	395	285	105	0	5	0
Rural Municipality	239	113	126	0	0	0
512 Bardiya						
Total	1,190	766	403	21	0	0
Municipality	950	585	344	21	0	0
Rural Municipality	240	181	59	0	0	0

1) NSIC stands for Nepal Standard Industrial Classification.

2) Includes "Not reported ", "Unknown" and so on.

Table 2-2 Number of Persons Engaged by Section of Industrial Classification and Working Hours per Day and Local Level

District and Local Level	Section of NSIC ¹⁾					
	K					
	Financial and Insurance					
	Working Hours per Day					
	Total	Less than 8 Hours	8 to 10 Hours	11 to 12 Hours	13 Hours or more	Not Stated ²⁾
Rukum East District	35	19	16	0	0	0
50101 PUTHA UTTANGANGA RURAL MUNICIPALITY	2	2	0	0	0	0
50102 SISNE RURAL MUNICIPALITY	30	14	16	0	0	0
50103 BHOOME RURAL MUNICIPALITY	3	3	0	0	0	0
Rolpa District	937	823	103	9	2	0
50201 SUNCHHAHARI RURAL MUNICIPALITY	14	14	0	0	0	0
50202 THAWANG RURAL MUNICIPALITY	23	12	11	0	0	0
50203 PARIWARTAN RURAL MUNICIPALITY	4	4	0	0	0	0
50204 GANGADEV RURAL MUNICIPALITY	2	2	0	0	0	0
50205 MADI RURAL MUNICIPALITY	21	10	7	4	0	0
50206 TRIBENI RURAL MUNICIPALITY	5	5	0	0	0	0
50207 ROLPA MUNICIPALITY	87	31	49	5	2	0
50208 RUNTIGADHI RURAL MUNICIPALITY	702	692	10	0	0	0
50209 SUNIL SMRITI RURAL MUNICIPALITY	79	53	26	0	0	0
50210 LUNGRI RURAL MUNICIPALITY	0	0	0	0	0	0
Pyuthan District	875	690	182	3	0	0
50301 GAUMUKHI RURAL MUNICIPALITY	45	45	0	0	0	0
50302 NAUBAHINI RURAL MUNICIPALITY	28	15	13	0	0	0
50303 JHIMARUK RURAL MUNICIPALITY	150	130	20	0	0	0
50304 PYUTHAN MUNICIPALITY	286	199	87	0	0	0
50305 SWORGADWARI MUNICIPALITY	69	44	25	0	0	0
50306 MANDAVI RURAL MUNICIPALITY	137	132	5	0	0	0
50307 MALLARANI RURAL MUNICIPALITY	101	81	18	2	0	0
50308 AAIRAWATI RURAL MUNICIPALITY	32	21	11	0	0	0
50309 SARUMARANI RURAL MUNICIPALITY	27	23	3	1	0	0
Gulmi District	688	406	268	8	6	0
50401 KALI GANDAKI RURAL MUNICIPALITY	22	9	13	0	0	0
50402 SATYAWOTI RURAL MUNICIPALITY	17	12	5	0	0	0
50403 CHANDRAKOT RURAL MUNICIPALITY	68	28	39	1	0	0
50404 MUSIKOT MUNICIPALITY	50	30	17	3	0	0
50405 ISMA RURAL MUNICIPALITY	8	4	4	0	0	0
50406 MALIKA RURAL MUNICIPALITY	21	11	6	0	4	0
50407 MADANE RURAL MUNICIPALITY	15	10	5	0	0	0
50408 DHURKOT RURAL MUNICIPALITY	25	23	2	0	0	0
50409 RESUNGA MUNICIPALITY	302	178	118	4	2	0
50410 GULMI DURBAR RURAL MUNICIPALITY	30	26	4	0	0	0
50411 CHHATRAKOT RURAL MUNICIPALITY	34	9	25	0	0	0
50412 RURU RURAL MUNICIPALITY	96	66	30	0	0	0
Arghakhanchi District	437	292	139	6	0	0
50501 CHHATRADEV RURAL MUNICIPALITY	52	32	18	2	0	0
50502 MALARANI RURAL MUNICIPALITY	73	68	4	1	0	0
50503 BHUMIKASTHAN MUNICIPALITY	26	26	0	0	0	0
50504 SANDHIKHARKA MUNICIPALITY	192	95	95	2	0	0
50505 PANINI RURAL MUNICIPALITY	35	23	12	0	0	0
50506 SHITAGANGA MUNICIPALITY	59	48	10	1	0	0
Palpa District	801	503	298	0	0	0
50601 RAMPUR MUNICIPALITY	189	136	53	0	0	0
50602 PURBAKHOLA RURAL MUNICIPALITY	13	13	0	0	0	0
50603 RAMBHA RURAL MUNICIPALITY	67	45	22	0	0	0
50604 BAGANASKALI RURAL MUNICIPALITY	41	28	13	0	0	0
50605 TANSEN MUNICIPALITY	347	191	156	0	0	0
50606 RIBDIKOT RURAL MUNICIPALITY	55	39	16	0	0	0
50607 RAINADEVI CHHAHARA RURAL MUNICIPALITY	21	12	9	0	0	0
50608 TINAU RURAL MUNICIPALITY	27	19	8	0	0	0
50609 MATHAGADHI RURAL MUNICIPALITY	35	14	21	0	0	0
50610 NISDI RURAL MUNICIPALITY	6	6	0	0	0	0
Nawalparasi West District	8,184	7,883	284	14	3	0
50701 BARDAGHAT MUNICIPALITY	6,674	6,632	34	5	3	0
50702 SUNAWAL MUNICIPALITY	301	146	154	1	0	0
50703 RAMGRAM MUNICIPALITY	190	123	59	8	0	0
50704 PALHINANDAN RURAL MUNICIPALITY	14	14	0	0	0	0
50705 SARAWAL RURAL MUNICIPALITY	14	14	0	0	0	0
50706 PRATAPAPUR RURAL MUNICIPALITY	80	59	21	0	0	0
50707 SUSTA RURAL MUNICIPALITY	911	895	16	0	0	0

1) NSIC stands for Nepal Standard Industrial Classification.

2) Includes "Not reported ", "Unknown" and so on.

Table 2-2 Number of Persons Engaged by Section of Industrial Classification and Working Hours per Day and Local Level

District and Local Level	Section of NSIC ¹⁾					
	K					
	Financial and Insurance					
	Working Hours per Day					
	Total	Less than 8 Hours	8 to 10 Hours	11 to 12 Hours	13 Hours or more	Not Stated ²⁾
Rupandehi District	3,621	1,707	1,780	107	22	5
50801 DEVDAHA MUNICIPALITY	180	65	98	14	3	0
50802 BUTWAL SUB-METROPOLITIAN CITY	1,332	498	830	4	0	0
50803 SAINAMAINA MUNICIPALITY	144	98	38	5	3	0
50804 KANCHAN RURAL MUNICIPALITY	56	25	31	0	0	0
50805 GAIDAHAWA RURAL MUNICIPALITY	65	50	15	0	0	0
50806 SUDDHODHAN RURAL MUNICIPALITY	84	34	50	0	0	0
50807 SIYARI RURAL MUNICIPALITY	90	27	46	17	0	0
50808 TILOTTAMA MUNICIPALITY	639	363	228	42	1	5
50809 OM SATIYA RURAL MUNICIPALITY	27	14	11	0	2	0
50810 ROHINI RURAL MUNICIPALITY	38	17	21	0	0	0
50811 SIDDHARTHANAGAR MUNICIPALITY	815	437	343	22	13	0
50812 MAYADEVI RURAL MUNICIPALITY	21	4	17	0	0	0
50813 LUMBINI SANSKRITIK MUNICIPALITY	63	43	17	3	0	0
50814 KOTAHIMAI RURAL MUNICIPALITY	48	16	32	0	0	0
50815 SAMMARIMAI RURAL MUNICIPALITY	12	9	3	0	0	0
50816 MARCHAWARI RURAL MUNICIPALITY	7	7	0	0	0	0
Kapilbastu District	752	362	380	9	0	1
50901 BANGANGA MUNICIPALITY	191	65	126	0	0	0
50902 BUDDHABHUMI MUNICIPALITY	140	54	85	0	0	1
50903 SHIVARAJ MUNICIPALITY	151	68	83	0	0	0
50904 BIJAYANAGAR RURAL MUNICIPALITY	8	0	8	0	0	0
50905 KRISHNANAGAR MUNICIPALITY	76	51	22	3	0	0
50906 MAHARAJGANJ MUNICIPALITY	15	6	9	0	0	0
50907 KAPILBASTU MUNICIPALITY	116	91	25	0	0	0
50908 YASODHARA RURAL MUNICIPALITY	16	10	0	6	0	0
50909 MAYADEVI RURAL MUNICIPALITY	32	10	22	0	0	0
50910 SHUDDHODHAN RURAL MUNICIPALITY	7	7	0	0	0	0
Dang District	2,420	1,710	707	3	0	0
51001 BANGALACHULI RURAL MUNICIPALITY	20	7	13	0	0	0
51002 GHORAH SUB-METROPOLITIAN CITY	1,597	1,208	386	3	0	0
51003 TULSIPUR SUB-METROPOLITIAN CITY	195	93	102	0	0	0
51004 SHANTINAGAR RURAL MUNICIPALITY	23	14	9	0	0	0
51005 BABAI RURAL MUNICIPALITY	52	23	29	0	0	0
51006 DANGISHARAN RURAL MUNICIPALITY	28	12	16	0	0	0
51007 LAMAHI MUNICIPALITY	235	134	101	0	0	0
51008 RAPTI RURAL MUNICIPALITY	141	123	18	0	0	0
51009 GADHAWA RURAL MUNICIPALITY	115	86	29	0	0	0
51010 RAJPUR RURAL MUNICIPALITY	14	10	4	0	0	0
Banke District	2,022	1,269	732	16	5	0
51101 RAPTI SONARI RURAL MUNICIPALITY	71	44	27	0	0	0
51102 KOHALPUR MUNICIPALITY	395	285	105	0	5	0
51103 BAIJANATH RURAL MUNICIPALITY	48	16	32	0	0	0
51104 KHAJURA RURAL MUNICIPALITY	99	46	53	0	0	0
51105 JANAKI RURAL MUNICIPALITY	5	3	2	0	0	0
51106 NEPALGANJ SUB-METROPOLITIAN CITY	1,388	871	501	16	0	0
51107 DUDUWA RURAL MUNICIPALITY	10	1	9	0	0	0
51108 NARAINAPUR RURAL MUNICIPALITY	6	3	3	0	0	0
Bardiya District	1,190	766	403	21	0	0
51201 BANSGADHI MUNICIPALITY	132	68	64	0	0	0
51202 BARBARDIYA MUNICIPALITY	134	105	29	0	0	0
51203 THAKURBABA MUNICIPALITY	179	120	57	2	0	0
51204 GERUWA RURAL MUNICIPALITY	35	32	3	0	0	0
51205 RAJAPUR MUNICIPALITY	158	95	51	12	0	0
51206 MADHUWAN MUNICIPALITY	148	96	52	0	0	0
51207 GULARIYA MUNICIPALITY	199	101	91	7	0	0
51208 BADHAIYATAL RURAL MUNICIPALITY	205	149	56	0	0	0

1) NSIC stands for Nepal Standard Industrial Classification.

2) Includes "Not reported ", "Unknown" and so on.

Table 2-2 Number of Persons Engaged by Section of Industrial Classification and Working Hours per Day and Local Level

District and Local Level	Section of NSIC ¹⁾					
	P					
	Education					
	Working Hours per Day					
	Total	Less than 8 Hours	8 to 10 Hours	11 to 12 Hours	13 Hours or more	Not Stated ²⁾
Lumbini Province						
Total	75,583	64,948	6,584	3,288	677	86
Sub-Metropolitan City	13,393	9,269	2,275	1,698	151	0
Municipality	31,549	26,371	3,332	1,287	477	82
Rural Municipality	30,641	29,308	977	303	49	4
501 Rukum East						
Total	928	897	22	9	0	0
Rural Municipality	928	897	22	9	0	0
502 Rolpa						
Total	3,422	3,349	21	40	12	0
Municipality	648	610	18	9	11	0
Rural Municipality	2,774	2,739	3	31	1	0
503 Pyuthan						
Total	3,914	3,844	25	41	4	0
Municipality	1,317	1,253	25	39	0	0
Rural Municipality	2,597	2,591	0	2	4	0
504 Gulmi						
Total	5,889	5,729	47	83	30	0
Municipality	1,570	1,465	1	79	25	0
Rural Municipality	4,319	4,264	46	4	5	0
505 Arghakhanchi						
Total	3,740	3,581	81	35	43	0
Municipality	2,176	2,045	53	35	43	0
Rural Municipality	1,564	1,536	28	0	0	0

1) NSIC stands for Nepal Standard Industrial Classification.

2) Includes "Not reported", "Unknown" and so on.

Table 2-2 Number of Persons Engaged by Section of Industrial Classification and Working Hours per Day and Local Level

District and Local Level	Section of NSIC ¹⁾					
	P					
	Education					
	Working Hours per Day					
	Total	Less than 8 Hours	8 to 10 Hours	11 to 12 Hours	13 Hours or more	Not Stated ²⁾
506 Palpa						
Total	5,953	5,342	318	102	187	4
Municipality	2,483	1,920	280	96	187	0
Rural Municipality	3,470	3,422	38	6	0	4
507 Nawalparasi West						
Total	5,009	4,398	409	190	12	0
Municipality	3,325	2,857	357	99	12	0
Rural Municipality	1,684	1,541	52	91	0	0
508 Rupandehi						
Total	16,894	12,584	2,533	1,559	136	82
Sub-Metropolitan City	4,527	2,874	694	850	109	0
Municipality	7,820	5,622	1,469	625	22	82
Rural Municipality	4,547	4,088	370	84	5	0
509 Kapilbastu						
Total	5,808	5,104	465	181	58	0
Municipality	4,671	4,013	423	180	55	0
Rural Municipality	1,137	1,091	42	1	3	0
510 Dang						
Total	8,637	7,832	425	366	14	0
Sub-Metropolitan City	5,053	4,367	358	317	11	0
Municipality	767	689	67	11	0	0
Rural Municipality	2,817	2,776	0	38	3	0
511 Banke						
Total	9,554	6,874	1,970	612	98	0
Sub-Metropolitan City	3,813	2,028	1,223	531	31	0
Municipality	2,161	1,695	372	54	40	0
Rural Municipality	3,580	3,151	375	27	27	0
512 Bardiya						
Total	5,835	5,414	268	70	83	0
Municipality	4,611	4,202	267	60	82	0
Rural Municipality	1,224	1,212	1	10	1	0

1) NSIC stands for Nepal Standard Industrial Classification.

2) Includes "Not reported", "Unknown" and so on.

Table 2-2 Number of Persons Engaged by Section of Industrial Classification and Working Hours per Day and Local Level

District and Local Level	Section of NSIC ¹⁾					
	P					
	Education					
	Working Hours per Day					
	Total	Less than 8 Hours	8 to 10 Hours	11 to 12 Hours	13 Hours or more	Not Stated ²⁾
Rukum East District	928	897	22	9	0	0
50101 PUTHA UTTANGANGA RURAL MUNICIPALITY	317	317	0	0	0	0
50102 SISNE RURAL MUNICIPALITY	320	289	22	9	0	0
50103 BHOOME RURAL MUNICIPALITY	291	291	0	0	0	0
Rolpa District	3,422	3,349	21	40	12	0
50201 SUNCHHAHARI RURAL MUNICIPALITY	219	219	0	0	0	0
50202 THAWANG RURAL MUNICIPALITY	179	179	0	0	0	0
50203 PARIWARTAN RURAL MUNICIPALITY	341	310	0	31	0	0
50204 GANGADEV RURAL MUNICIPALITY	347	347	0	0	0	0
50205 MADI RURAL MUNICIPALITY	248	248	0	0	0	0
50206 TRIBENI RURAL MUNICIPALITY	369	368	0	0	1	0
50207 ROLPA MUNICIPALITY	648	610	18	9	11	0
50208 RUNTIGADHI RURAL MUNICIPALITY	434	431	3	0	0	0
50209 SUNIL SMRITI RURAL MUNICIPALITY	399	399	0	0	0	0
50210 LUNGRI RURAL MUNICIPALITY	238	238	0	0	0	0
Pyuthan District	3,914	3,844	25	41	4	0
50301 GAUMUKHI RURAL MUNICIPALITY	360	360	0	0	0	0
50302 NAUBAHINI RURAL MUNICIPALITY	409	409	0	0	0	0
50303 JHIMARUK RURAL MUNICIPALITY	484	482	0	2	0	0
50304 PYUTHAN MUNICIPALITY	740	676	25	39	0	0
50305 SWORGADWARI MUNICIPALITY	577	577	0	0	0	0
50306 MANDAVI RURAL MUNICIPALITY	262	262	0	0	0	0
50307 MALLARANI RURAL MUNICIPALITY	472	468	0	0	4	0
50308 AAIRAWATI RURAL MUNICIPALITY	357	357	0	0	0	0
50309 SARUMARANI RURAL MUNICIPALITY	253	253	0	0	0	0
Gulmi District	5,889	5,729	47	83	30	0
50401 KALI GANDAKI RURAL MUNICIPALITY	332	328	0	0	4	0
50402 SATYAWOTI RURAL MUNICIPALITY	476	476	0	0	0	0
50403 CHANDRAKOT RURAL MUNICIPALITY	490	488	0	2	0	0
50404 MUSIKOT MUNICIPALITY	738	716	0	22	0	0
50405 ISMA RURAL MUNICIPALITY	395	394	0	1	0	0
50406 MALIKA RURAL MUNICIPALITY	450	450	0	0	0	0
50407 MADANE RURAL MUNICIPALITY	388	387	0	1	0	0
50408 DHURKOT RURAL MUNICIPALITY	427	427	0	0	0	0
50409 RESUNGA MUNICIPALITY	832	749	1	57	25	0
50410 GULMI DURBAR RURAL MUNICIPALITY	428	382	46	0	0	0
50411 CHHATRAKOT RURAL MUNICIPALITY	436	436	0	0	0	0
50412 RURU RURAL MUNICIPALITY	497	496	0	0	1	0
Arghakhanchi District	3,740	3,581	81	35	43	0
50501 CHHATRADEV RURAL MUNICIPALITY	491	463	28	0	0	0
50502 MALARANI RURAL MUNICIPALITY	563	563	0	0	0	0
50503 BHUMIKASTHAN MUNICIPALITY	513	512	0	1	0	0
50504 SANDHIKHARKA MUNICIPALITY	922	793	53	33	43	0
50505 PANINI RURAL MUNICIPALITY	510	510	0	0	0	0
50506 SHITAGANGA MUNICIPALITY	741	740	0	1	0	0
Palpa District	5,953	5,342	318	102	187	4
50601 RAMPUR MUNICIPALITY	903	855	35	11	2	0
50602 PURBAKHOLA RURAL MUNICIPALITY	439	438	0	1	0	0
50603 RAMBHA RURAL MUNICIPALITY	407	407	0	0	0	0
50604 BAGANASKALI RURAL MUNICIPALITY	465	462	3	0	0	0
50605 TANSEN MUNICIPALITY	1,580	1,065	245	85	185	0
50606 RIBDIKOT RURAL MUNICIPALITY	434	434	0	0	0	0
50607 RAINADEVI CHHAHARA RURAL MUNICIPALITY	434	398	35	1	0	0
50608 TINAU RURAL MUNICIPALITY	368	368	0	0	0	0
50609 MATHAGADHI RURAL MUNICIPALITY	420	416	0	4	0	0
50610 NISDI RURAL MUNICIPALITY	503	499	0	0	0	4
Nawalparasi West District	5,009	4,398	409	190	12	0
50701 BARDAGHAT MUNICIPALITY	993	943	48	2	0	0
50702 SUNAWAL MUNICIPALITY	1,449	1,214	140	91	4	0
50703 RAMGRAM MUNICIPALITY	883	700	169	6	8	0
50704 PALHINANDAN RURAL MUNICIPALITY	390	351	5	34	0	0
50705 SARAWAL RURAL MUNICIPALITY	322	317	5	0	0	0
50706 PRATAPAPUR RURAL MUNICIPALITY	555	493	5	57	0	0
50707 SUSTA RURAL MUNICIPALITY	417	380	37	0	0	0

1) NSIC stands for Nepal Standard Industrial Classification.

2) Includes "Not reported", "Unknown" and so on.

Table 2-2 Number of Persons Engaged by Section of Industrial Classification and Working Hours per Day and Local Level

District and Local Level	Section of NSIC ¹⁾					
	P					
	Education					
	Working Hours per Day					
	Total	Less than 8 Hours	8 to 10 Hours	11 to 12 Hours	13 Hours or more	Not Stated ²⁾
Rupandehi District	16,894	12,584	2,533	1,559	136	82
50801 DEVDAHA MUNICIPALITY	1,180	912	247	18	3	0
50802 BUTWAL SUB-METROPOLITIAN CITY	4,527	2,874	694	850	109	0
50803 SAINAMAINA MUNICIPALITY	1,099	945	144	4	6	0
50804 KANCHAN RURAL MUNICIPALITY	580	572	7	1	0	0
50805 GAIDAHAWA RURAL MUNICIPALITY	457	445	8	4	0	0
50806 SUDDHODHAN RURAL MUNICIPALITY	551	349	172	30	0	0
50807 SIYARI RURAL MUNICIPALITY	576	489	76	11	0	0
50808 TILOTTAMA MUNICIPALITY	3,077	1,946	656	392	1	82
50809 OM SATIYA RURAL MUNICIPALITY	321	265	26	30	0	0
50810 ROHINI RURAL MUNICIPALITY	465	383	79	0	3	0
50811 SIDDHARTHANAGAR MUNICIPALITY	1,719	1,109	395	203	12	0
50812 MAYADEVI RURAL MUNICIPALITY	712	704	0	8	0	0
50813 LUMBINI SANSKRITIK MUNICIPALITY	745	710	27	8	0	0
50814 KOTAHIMAI RURAL MUNICIPALITY	352	350	0	0	2	0
50815 SAMMARIMAI RURAL MUNICIPALITY	296	296	0	0	0	0
50816 MARCHAWARI RURAL MUNICIPALITY	237	235	2	0	0	0
Kapilbastu District	5,808	5,104	465	181	58	0
50901 BANGANGA MUNICIPALITY	855	564	157	105	29	0
50902 BUDDHABHUMI MUNICIPALITY	809	723	79	6	1	0
50903 SHIVARAJ MUNICIPALITY	1,026	945	44	14	23	0
50904 BIJAYANAGAR RURAL MUNICIPALITY	204	196	6	0	2	0
50905 KRISHNANAGAR MUNICIPALITY	572	565	6	1	0	0
50906 MAHARAJGANJ MUNICIPALITY	487	472	10	5	0	0
50907 KAPILBASTU MUNICIPALITY	922	744	127	49	2	0
50908 YASODHARA RURAL MUNICIPALITY	230	216	14	0	0	0
50909 MAYADEVI RURAL MUNICIPALITY	445	422	22	1	0	0
50910 SHUDDHODHAN RURAL MUNICIPALITY	258	257	0	0	1	0
Dang District	8,637	7,832	425	366	14	0
51001 BANGALACHULI RURAL MUNICIPALITY	286	286	0	0	0	0
51002 GHORAH SUB-METROPOLITIAN CITY	2,925	2,559	260	96	10	0
51003 TULSIPUR SUB-METROPOLITIAN CITY	2,128	1,808	98	221	1	0
51004 SHANTINAGAR RURAL MUNICIPALITY	399	399	0	0	0	0
51005 BABAI RURAL MUNICIPALITY	376	376	0	0	0	0
51006 DANGISHARAN RURAL MUNICIPALITY	295	295	0	0	0	0
51007 LAMAHI MUNICIPALITY	767	689	67	11	0	0
51008 RAPTI RURAL MUNICIPALITY	641	602	0	38	1	0
51009 GADHAWA RURAL MUNICIPALITY	508	506	0	0	2	0
51010 RAJPUR RURAL MUNICIPALITY	312	312	0	0	0	0
Banke District	9,554	6,874	1,970	612	98	0
51101 RAPTI SONARI RURAL MUNICIPALITY	791	789	0	2	0	0
51102 KOHALPUR MUNICIPALITY	2,161	1,695	372	54	40	0
51103 BAIJANATH RURAL MUNICIPALITY	1,057	884	168	2	3	0
51104 KHAJURA RURAL MUNICIPALITY	876	661	183	17	15	0
51105 JANAKI RURAL MUNICIPALITY	270	239	19	6	6	0
51106 NEPALGANJ SUB-METROPOLITIAN CITY	3,813	2,028	1,223	531	31	0
51107 DUDUWA RURAL MUNICIPALITY	380	377	0	0	3	0
51108 NARAINAPUR RURAL MUNICIPALITY	206	201	5	0	0	0
Bardiya District	5,835	5,414	268	70	83	0
51201 BANSGADHI MUNICIPALITY	848	755	79	6	8	0
51202 BARBARDIYA MUNICIPALITY	860	833	4	18	5	0
51203 THAKURBABA MUNICIPALITY	695	613	5	9	68	0
51204 GERUWA RURAL MUNICIPALITY	453	446	0	7	0	0
51205 RAJAPUR MUNICIPALITY	705	630	61	14	0	0
51206 MADHUWAN MUNICIPALITY	627	585	38	3	1	0
51207 GULARIYA MUNICIPALITY	876	786	80	10	0	0
51208 BADHAIYATAL RURAL MUNICIPALITY	771	766	1	3	1	0

1) NSIC stands for Nepal Standard Industrial Classification.

2) Includes "Not reported ", "Unknown" and so on.

Table 2-2 Number of Persons Engaged by Section of Industrial Classification and Working Hours per Day and Local Level

District and Local Level	Section of NSIC ¹⁾					
	Q					
	Human Health and Social Work					
	Working Hours per Day					
	Total	Less than 8 Hours	8 to 10 Hours	11 to 12 Hours	13 Hours or more	Not Stated ²⁾
Lumbini Province						
Total	19,593	9,413	940	1,370	7,341	529
Sub-Metropolitan City	4,772	835	431	478	3,028	0
Municipality	9,029	4,168	374	596	3,889	2
Rural Municipality	5,792	4,410	135	296	424	527
501 Rukum East						
Total	134	120	0	2	12	0
Rural Municipality	134	120	0	2	12	0
502 Rolpa						
Total	2,072	1,337	33	93	82	527
Municipality	137	106	13	5	13	0
Rural Municipality	1,935	1,231	20	88	69	527
503 Pyuthan						
Total	530	420	12	21	77	0
Municipality	214	112	7	20	75	0
Rural Municipality	316	308	5	1	2	0
504 Gulmi						
Total	1,197	961	23	54	159	0
Municipality	322	198	18	13	93	0
Rural Municipality	875	763	5	41	66	0
505 Arghakhanchi						
Total	623	432	18	21	152	0
Municipality	400	232	18	17	133	0
Rural Municipality	223	200	0	4	19	0

1) NSIC stands for Nepal Standard Industrial Classification.

2) Includes "Not reported ", "Unknown" and so on.

Table 2-2 Number of Persons Engaged by Section of Industrial Classification and Working Hours per Day and Local Level

District and Local Level	Section of NSIC ¹⁾					
	Q					
	Human Health and Social Work					
	Working Hours per Day					
	Total	Less than 8 Hours	8 to 10 Hours	11 to 12 Hours	13 Hours or more	Not Stated ²⁾
506 Palpa						
Total	1,990	707	30	36	1,217	0
Municipality	1,454	214	19	22	1,199	0
Rural Municipality	536	493	11	14	18	0
507 Nawalparasi West						
Total	1,972	1,621	79	73	199	0
Municipality	1,744	1,481	67	49	147	0
Rural Municipality	228	140	12	24	52	0
508 Rupandehi						
Total	3,900	511	285	387	2,717	0
Sub-Metropolitan City	2,020	48	179	132	1,661	0
Municipality	1,623	253	89	234	1,047	0
Rural Municipality	257	210	17	21	9	0
509 Kapilbastu						
Total	931	539	74	77	239	2
Municipality	741	397	49	68	225	2
Rural Municipality	190	142	25	9	14	0
510 Dang						
Total	1,539	824	52	216	447	0
Sub-Metropolitan City	972	496	30	150	296	0
Municipality	204	65	3	29	107	0
Rural Municipality	363	263	19	37	44	0
511 Banke						
Total	3,106	713	277	297	1,819	0
Sub-Metropolitan City	1,780	291	222	196	1,071	0
Municipality	859	98	36	66	659	0
Rural Municipality	467	324	19	35	89	0
512 Bardiya						
Total	1,599	1,228	57	93	221	0
Municipality	1,331	1,012	55	73	191	0
Rural Municipality	268	216	2	20	30	0

1) NSIC stands for Nepal Standard Industrial Classification.

2) Includes "Not reported ", "Unknown" and so on.

Table 2-2 Number of Persons Engaged by Section of Industrial Classification and Working Hours per Day and Local Level

District and Local Level	Section of NSIC ¹⁾					
	Q					
	Human Health and Social Work					
	Working Hours per Day					
	Total	Less than 8 Hours	8 to 10 Hours	11 to 12 Hours	13 Hours or more	Not Stated ²⁾
Rukum East District	134	120	0	2	12	0
50101 PUTHA UTTANGANGA RURAL MUNICIPALITY	46	41	0	0	5	0
50102 SISNE RURAL MUNICIPALITY	42	35	0	1	6	0
50103 BHOOME RURAL MUNICIPALITY	46	44	0	1	1	0
Rolpa District	2,072	1,337	33	93	82	527
50201 SUNCHHAHARI RURAL MUNICIPALITY	619	106	15	1	2	495
50202 THAWANG RURAL MUNICIPALITY	27	0	0	0	27	0
50203 PARIWARTAN RURAL MUNICIPALITY	38	37	0	1	0	0
50204 GANGADEV RURAL MUNICIPALITY	18	18	0	0	0	0
50205 MADI RURAL MUNICIPALITY	36	0	0	25	11	0
50206 TRIBENI RURAL MUNICIPALITY	195	180	0	1	14	0
50207 ROLPA MUNICIPALITY	137	106	13	5	13	0
50208 RUNTIGADHI RURAL MUNICIPALITY	690	685	5	0	0	0
50209 SUNIL SMRITI RURAL MUNICIPALITY	194	169	0	10	15	0
50210 LUNGRI RURAL MUNICIPALITY	118	36	0	50	0	32
Pyuthan District	530	420	12	21	77	0
50301 GAUMUKHI RURAL MUNICIPALITY	47	47	0	0	0	0
50302 NAUBAHINI RURAL MUNICIPALITY	64	64	0	0	0	0
50303 JHIMARUK RURAL MUNICIPALITY	37	35	2	0	0	0
50304 PYUTHAN MUNICIPALITY	148	51	5	19	73	0
50305 SWORGADWARI MUNICIPALITY	66	61	2	1	2	0
50306 MANDAVI RURAL MUNICIPALITY	50	50	0	0	0	0
50307 MALLARANI RURAL MUNICIPALITY	47	43	2	0	2	0
50308 AAIRAWATI RURAL MUNICIPALITY	50	49	1	0	0	0
50309 SARUMARANI RURAL MUNICIPALITY	21	20	0	1	0	0
Gulmi District	1,197	961	23	54	159	0
50401 KALI GANDAKI RURAL MUNICIPALITY	84	83	1	0	0	0
50402 SATYAWOTI RURAL MUNICIPALITY	81	78	0	1	2	0
50403 CHANDRAKOT RURAL MUNICIPALITY	118	110	0	6	2	0
50404 MUSIKOT MUNICIPALITY	115	109	2	4	0	0
50405 ISMA RURAL MUNICIPALITY	63	63	0	0	0	0
50406 MALIKA RURAL MUNICIPALITY	60	54	0	0	6	0
50407 MADANE RURAL MUNICIPALITY	161	104	2	4	51	0
50408 DHURKOT RURAL MUNICIPALITY	73	55	1	17	0	0
50409 RESUNGA MUNICIPALITY	207	89	16	9	93	0
50410 GULMI DURBAR RURAL MUNICIPALITY	66	64	0	2	0	0
50411 CHHATRAKOT RURAL MUNICIPALITY	73	69	1	3	0	0
50412 RURU RURAL MUNICIPALITY	96	83	0	8	5	0
Arghakhanchi District	623	432	18	21	152	0
50501 CHHATRADEV RURAL MUNICIPALITY	81	62	0	0	19	0
50502 MALARANI RURAL MUNICIPALITY	75	75	0	0	0	0
50503 BHUMIKASTHAN MUNICIPALITY	87	84	3	0	0	0
50504 SANDHIKHARKA MUNICIPALITY	240	103	15	17	105	0
50505 PANINI RURAL MUNICIPALITY	67	63	0	4	0	0
50506 SHITAGANGA MUNICIPALITY	73	45	0	0	28	0
Palpa District	1,990	707	30	36	1,217	0
50601 RAMPUR MUNICIPALITY	151	116	4	9	22	0
50602 PURBAKHOLA RURAL MUNICIPALITY	62	62	0	0	0	0
50603 RAMBHA RURAL MUNICIPALITY	83	77	2	3	1	0
50604 BAGANASKALI RURAL MUNICIPALITY	138	131	5	2	0	0
50605 TANSEN MUNICIPALITY	1,303	98	15	13	1,177	0
50606 RIBDIKOT RURAL MUNICIPALITY	72	56	0	0	16	0
50607 RAINADEVI CHHAHARA RURAL MUNICIPALITY	21	21	0	0	0	0
50608 TINAU RURAL MUNICIPALITY	74	70	4	0	0	0
50609 MATHAGADHI RURAL MUNICIPALITY	46	37	0	9	0	0
50610 NISDI RURAL MUNICIPALITY	40	39	0	0	1	0
Nawalparasi West District	1,972	1,621	79	73	199	0
50701 BARDAGHAT MUNICIPALITY	1,505	1,397	42	17	49	0
50702 SUNAWAL MUNICIPALITY	61	27	20	12	2	0
50703 RAMGRAM MUNICIPALITY	178	57	5	20	96	0
50704 PALHINANDAN RURAL MUNICIPALITY	40	27	4	4	5	0
50705 SARAWAL RURAL MUNICIPALITY	72	23	2	9	38	0
50706 PRATAPAPUR RURAL MUNICIPALITY	74	59	6	4	5	0
50707 SUSTA RURAL MUNICIPALITY	42	31	0	7	4	0

1) NSIC stands for Nepal Standard Industrial Classification.

2) Includes "Not reported", "Unknown" and so on.

Table 2-2 Number of Persons Engaged by Section of Industrial Classification and Working Hours per Day and Local Level

District and Local Level	Section of NSIC ¹⁾					
	Q					
	Human Health and Social Work					
	Working Hours per Day					
	Total	Less than 8 Hours	8 to 10 Hours	11 to 12 Hours	13 Hours or more	Not Stated ²⁾
Rupandehi District	3,900	511	285	387	2,717	0
50801 DEVDAHA MUNICIPALITY	284	47	4	25	208	0
50802 BUTWAL SUB-METROPOLITIAN CITY	2,020	48	179	132	1,661	0
50803 SAINAMAINA MUNICIPALITY	62	26	12	21	3	0
50804 KANCHAN RURAL MUNICIPALITY	4	0	4	0	0	0
50805 GAIDAHAWA RURAL MUNICIPALITY	27	20	4	3	0	0
50806 SUDDHODHAN RURAL MUNICIPALITY	10	10	0	0	0	0
50807 SIYARI RURAL MUNICIPALITY	32	17	4	11	0	0
50808 TILOTTAMA MUNICIPALITY	429	87	4	38	300	0
50809 OM SATIYA RURAL MUNICIPALITY	46	38	0	0	8	0
50810 ROHINI RURAL MUNICIPALITY	41	33	5	2	1	0
50811 SIDDHARTHANAGAR MUNICIPALITY	780	29	65	150	536	0
50812 MAYADEVI RURAL MUNICIPALITY	12	12	0	0	0	0
50813 LUMBINI SANSKRITIK MUNICIPALITY	68	64	4	0	0	0
50814 KOTAHIMAI RURAL MUNICIPALITY	24	19	0	5	0	0
50815 SAMMARIMAI RURAL MUNICIPALITY	55	55	0	0	0	0
50816 MARCHAWARI RURAL MUNICIPALITY	6	6	0	0	0	0
Kapilbastu District	931	539	74	77	239	2
50901 BANGANGA MUNICIPALITY	143	18	6	16	102	1
50902 BUDDHABHUMI MUNICIPALITY	85	50	2	16	17	0
50903 SHIVARAJ MUNICIPALITY	97	50	8	15	24	0
50904 BIJAYANAGAR RURAL MUNICIPALITY	42	32	8	1	1	0
50905 KRISHNANAGAR MUNICIPALITY	177	142	21	3	11	0
50906 MAHARAJGANJ MUNICIPALITY	61	59	2	0	0	0
50907 KAPILBASTU MUNICIPALITY	178	78	10	18	71	1
50908 YASODHARA RURAL MUNICIPALITY	27	23	2	2	0	0
50909 MAYADEVI RURAL MUNICIPALITY	84	65	13	4	2	0
50910 SHUDDHODHAN RURAL MUNICIPALITY	37	22	2	2	11	0
Dang District	1,539	824	52	216	447	0
51001 BANGALACHULI RURAL MUNICIPALITY	49	35	1	9	4	0
51002 GHORAH SUB-METROPOLITIAN CITY	589	389	25	76	99	0
51003 TULSIPUR SUB-METROPOLITIAN CITY	383	107	5	74	197	0
51004 SHANTINAGAR RURAL MUNICIPALITY	37	25	1	5	6	0
51005 BABAI RURAL MUNICIPALITY	28	12	1	8	7	0
51006 DANGISHARAN RURAL MUNICIPALITY	79	77	1	0	1	0
51007 LAMAHI MUNICIPALITY	204	65	3	29	107	0
51008 RAPTI RURAL MUNICIPALITY	59	25	9	8	17	0
51009 GADHAWA RURAL MUNICIPALITY	71	51	5	6	9	0
51010 RAJPUR RURAL MUNICIPALITY	40	38	1	1	0	0
Banke District	3,106	713	277	297	1,819	0
51101 RAPTI SONARI RURAL MUNICIPALITY	89	67	0	7	15	0
51102 KOHALPUR MUNICIPALITY	859	98	36	66	659	0
51103 BAIJANATH RURAL MUNICIPALITY	50	18	6	11	15	0
51104 KHAJURA RURAL MUNICIPALITY	125	72	8	7	38	0
51105 JANAKI RURAL MUNICIPALITY	53	41	2	4	6	0
51106 NEPALGANJ SUB-METROPOLITIAN CITY	1,780	291	222	196	1,071	0
51107 DUDUWA RURAL MUNICIPALITY	84	78	0	6	0	0
51108 NARAINAPUR RURAL MUNICIPALITY	66	48	3	0	15	0
Bardiya District	1,599	1,228	57	93	221	0
51201 BANSGADHI MUNICIPALITY	153	108	11	17	17	0
51202 BARBARDIYA MUNICIPALITY	291	241	4	21	25	0
51203 THAKURBABA MUNICIPALITY	96	69	3	14	10	0
51204 GERUWA RURAL MUNICIPALITY	94	71	2	8	13	0
51205 RAJAPUR MUNICIPALITY	405	341	31	10	23	0
51206 MADHUWAN MUNICIPALITY	170	142	3	8	17	0
51207 GULARIYA MUNICIPALITY	216	111	3	3	99	0
51208 BADHAIYATAL RURAL MUNICIPALITY	174	145	0	12	17	0

1) NSIC stands for Nepal Standard Industrial Classification.

2) Includes "Not reported ", "Unknown" and so on.

Table 2-2 Number of Persons Engaged by Section of Industrial Classification and Working Hours per Day and Local Level

District and Local Level	Section of NSIC ¹⁾					
	L+M+N+R+S					
	Real Estate, Professional & Scientific Activities, Administrative Services, Arts & Entertainment, Other Services					
	Working Hours per Day					
	Total	Less than 8 Hours	8 to 10 Hours	11 to 12 Hours	13 Hours or more	Not Stated ²⁾
Lumbini Province						
Total	28,061	11,143	5,465	7,835	3,477	141
Sub-Metropolitan City	5,264	1,235	1,311	1,916	802	0
Municipality	14,846	6,309	2,670	4,021	1,830	16
Rural Municipality	7,951	3,599	1,484	1,898	845	125
501 Rukum East						
Total	90	24	19	28	19	0
Rural Municipality	90	24	19	28	19	0
502 Rolpa						
Total	1,228	699	86	183	138	122
Municipality	445	308	37	34	66	0
Rural Municipality	783	391	49	149	72	122
503 Pyuthan						
Total	2,029	1,417	122	233	257	0
Municipality	964	582	50	116	216	0
Rural Municipality	1,065	835	72	117	41	0
504 Gulmi						
Total	1,972	1,404	121	275	171	1
Municipality	921	636	42	149	93	1
Rural Municipality	1,051	768	79	126	78	0
505 Arghakhanchi						
Total	949	627	116	137	69	0
Municipality	668	390	100	118	60	0
Rural Municipality	281	237	16	19	9	0

1) NSIC stands for Nepal Standard Industrial Classification.

2) Includes "Not reported ", "Unknown" and so on.

Table 2-2 Number of Persons Engaged by Section of Industrial Classification and Working Hours per Day and Local Level

District and Local Level	Section of NSIC ¹⁾					
	L+M+N+R+S					
	Real Estate, Professional & Scientific Activities, Administrative Services, Arts & Entertainment, Other Services					
	Working Hours per Day					
	Total	Less than 8 Hours	8 to 10 Hours	11 to 12 Hours	13 Hours or more	Not Stated ²⁾
506 Palpa						
Total	827	385	132	217	93	0
Municipality	473	133	94	176	70	0
Rural Municipality	354	252	38	41	23	0
507 Nawalparasi West						
Total	1,821	631	399	565	226	0
Municipality	1,360	565	231	410	154	0
Rural Municipality	461	66	168	155	72	0
508 Rupandehi						
Total	7,412	1,729	1,932	2,942	803	6
Sub-Metropolitan City	2,032	545	564	718	205	0
Municipality	3,762	944	853	1,592	370	3
Rural Municipality	1,618	240	515	632	228	3
509 Kapilbastu						
Total	2,102	511	633	739	215	4
Municipality	1,750	450	511	606	179	4
Rural Municipality	352	61	122	133	36	0
510 Dang						
Total	1,728	324	315	698	391	0
Sub-Metropolitan City	1,177	173	207	532	265	0
Municipality	184	45	38	38	63	0
Rural Municipality	367	106	70	128	63	0
511 Banke						
Total	3,762	965	965	1,110	722	0
Sub-Metropolitan City	2,055	517	540	666	332	0
Municipality	913	262	201	196	254	0
Rural Municipality	794	186	224	248	136	0
512 Bardiya						
Total	4,141	2,427	625	708	373	8
Municipality	3,406	1,994	513	586	305	8
Rural Municipality	735	433	112	122	68	0

1) NSIC stands for Nepal Standard Industrial Classification.

2) Includes "Not reported", "Unknown" and so on.

Table 2-2 Number of Persons Engaged by Section of Industrial Classification and Working Hours per Day and Local Level

District and Local Level	Section of NSIC ¹⁾					
	L+M+N+R+S					
	Real Estate, Professional & Scientific Activities, Administrative Services, Arts & Entertainment, Other Services					
	Working Hours per Day					
	Total	Less than 8 Hours	8 to 10 Hours	11 to 12 Hours	13 Hours or more	Not Stated ²⁾
Rukum East District	90	24	19	28	19	0
50101 PUTHA UTTANGANGA RURAL MUNICIPALITY	28	9	6	8	5	0
50102 SISNE RURAL MUNICIPALITY	43	9	7	13	14	0
50103 BHOOME RURAL MUNICIPALITY	19	6	6	7	0	0
Rolpa District	1,228	699	86	183	138	122
50201 SUNCHHAHARI RURAL MUNICIPALITY	275	70	2	48	34	121
50202 THAWANG RURAL MUNICIPALITY	81	72	0	5	4	0
50203 PARIWARTAN RURAL MUNICIPALITY	34	2	21	11	0	0
50204 GANGADEV RURAL MUNICIPALITY	146	138	3	5	0	0
50205 MADI RURAL MUNICIPALITY	71	46	6	19	0	0
50206 TRIBENI RURAL MUNICIPALITY	39	11	0	16	12	0
50207 ROLPA MUNICIPALITY	445	308	37	34	66	0
50208 RUNTIGADHI RURAL MUNICIPALITY	30	1	11	17	1	0
50209 SUNIL SMRITI RURAL MUNICIPALITY	100	51	6	25	18	0
50210 LUNGRI RURAL MUNICIPALITY	7	0	0	3	3	1
Pyuthan District	2,029	1,417	122	233	257	0
50301 GAUMUKHI RURAL MUNICIPALITY	131	109	1	21	0	0
50302 NAUBAHINI RURAL MUNICIPALITY	95	80	6	6	3	0
50303 JHIMARUK RURAL MUNICIPALITY	256	233	1	20	2	0
50304 PYUTHAN MUNICIPALITY	673	456	41	109	67	0
50305 SWORGADWARI MUNICIPALITY	291	126	9	7	149	0
50306 MANDAVI RURAL MUNICIPALITY	77	36	35	6	0	0
50307 MALLARANI RURAL MUNICIPALITY	241	177	6	24	34	0
50308 AAIRAWATI RURAL MUNICIPALITY	161	128	13	20	0	0
50309 SARUMARANI RURAL MUNICIPALITY	104	72	10	20	2	0
Gulmi District	1,972	1,404	121	275	171	1
50401 KALI GANDAKI RURAL MUNICIPALITY	100	85	3	5	7	0
50402 SATYAWOTI RURAL MUNICIPALITY	97	58	12	18	9	0
50403 CHANDRAKOT RURAL MUNICIPALITY	83	51	14	17	1	0
50404 MUSIKOT MUNICIPALITY	212	140	9	43	19	1
50405 ISMA RURAL MUNICIPALITY	108	88	6	10	4	0
50406 MALIKA RURAL MUNICIPALITY	93	81	3	7	2	0
50407 MADANE RURAL MUNICIPALITY	125	95	8	7	15	0
50408 DHURKOT RURAL MUNICIPALITY	80	65	10	4	1	0
50409 RESUNGA MUNICIPALITY	709	496	33	106	74	0
50410 GULMI DURBAR RURAL MUNICIPALITY	66	42	7	13	4	0
50411 CHHATRAKOT RURAL MUNICIPALITY	83	51	12	16	4	0
50412 RURU RURAL MUNICIPALITY	216	152	4	29	31	0
Arghakhanchi District	949	627	116	137	69	0
50501 CHHATRADEV RURAL MUNICIPALITY	84	67	4	5	8	0
50502 MALARANI RURAL MUNICIPALITY	97	78	7	12	0	0
50503 BHUMIKASTHAN MUNICIPALITY	66	48	8	10	0	0
50504 SANDHIKHARKA MUNICIPALITY	507	283	79	90	55	0
50505 PANINI RURAL MUNICIPALITY	100	92	5	2	1	0
50506 SHITAGANGA MUNICIPALITY	95	59	13	18	5	0
Palpa District	827	385	132	217	93	0
50601 RAMPUR MUNICIPALITY	96	29	22	33	12	0
50602 PURBAKHOLA RURAL MUNICIPALITY	23	15	3	5	0	0
50603 RAMBHA RURAL MUNICIPALITY	50	33	7	8	2	0
50604 BAGANASKALI RURAL MUNICIPALITY	127	111	12	3	1	0
50605 TANSEN MUNICIPALITY	377	104	72	143	58	0
50606 RIBDIKOT RURAL MUNICIPALITY	68	47	5	4	12	0
50607 RAINADEV CHHAHARA RURAL MUNICIPALITY	8	2	3	2	1	0
50608 TINAU RURAL MUNICIPALITY	34	21	3	4	6	0
50609 MATHAGADHI RURAL MUNICIPALITY	28	10	4	13	1	0
50610 NISDI RURAL MUNICIPALITY	16	13	1	2	0	0
Nawalparasi West District	1,821	631	399	565	226	0
50701 BARDAGHAT MUNICIPALITY	631	385	58	122	66	0
50702 SUNAWAL MUNICIPALITY	324	63	73	128	60	0
50703 RAMGRAM MUNICIPALITY	405	117	100	160	28	0
50704 PALHINANDAN RURAL MUNICIPALITY	126	16	34	43	33	0
50705 SARAWAL RURAL MUNICIPALITY	112	14	40	34	24	0
50706 PRATAPAPUR RURAL MUNICIPALITY	130	18	57	46	9	0
50707 SUSTA RURAL MUNICIPALITY	93	18	37	32	6	0

1) NSIC stands for Nepal Standard Industrial Classification.

2) Includes "Not reported", "Unknown" and so on.

Table 2-2 Number of Persons Engaged by Section of Industrial Classification and Working Hours per Day and Local Level

District and Local Level	Section of NSIC ¹⁾					
	L+M+N+R+S					
	Real Estate, Professional & Scientific Activities, Administrative Services, Arts & Entertainment, Other Services					
	Working Hours per Day					
	Total	Less than 8 Hours	8 to 10 Hours	11 to 12 Hours	13 Hours or more	Not Stated ²⁾
Rupandehi District	7,412	1,729	1,932	2,942	803	6
50801 DEVDAHA MUNICIPALITY	307	16	33	235	23	0
50802 BUTWAL SUB-METROPOLITIAN CITY	2,032	545	564	718	205	0
50803 SAINAMAINA MUNICIPALITY	291	59	53	142	37	0
50804 KANCHAN RURAL MUNICIPALITY	141	13	36	56	36	0
50805 GAIDAHAWA RURAL MUNICIPALITY	175	32	41	73	29	0
50806 SUDDHODHAN RURAL MUNICIPALITY	164	39	40	70	12	3
50807 SIYARI RURAL MUNICIPALITY	181	25	35	81	40	0
50808 TILOTTAMA MUNICIPALITY	1,170	210	237	609	111	3
50809 OM SATIYA RURAL MUNICIPALITY	184	12	54	90	28	0
50810 ROHINI RURAL MUNICIPALITY	180	8	75	51	46	0
50811 SIDDHARTHANAGAR MUNICIPALITY	1,692	615	419	477	181	0
50812 MAYADEVI RURAL MUNICIPALITY	249	49	78	104	18	0
50813 LUMBINI SANSKRITIK MUNICIPALITY	302	44	111	129	18	0
50814 KOTAHIMAI RURAL MUNICIPALITY	108	13	40	46	9	0
50815 SAMMARIMAI RURAL MUNICIPALITY	155	42	80	28	5	0
50816 MARCHAWARI RURAL MUNICIPALITY	81	7	36	33	5	0
Kapilbastu District	2,102	511	633	739	215	4
50901 BANGANGA MUNICIPALITY	360	75	81	170	31	3
50902 BUDDHABHUMI MUNICIPALITY	230	52	55	87	35	1
50903 SHIVARAJ MUNICIPALITY	270	72	53	122	23	0
50904 BIJAYANAGAR RURAL MUNICIPALITY	37	1	17	13	6	0
50905 KRISHNANAGAR MUNICIPALITY	237	26	81	83	47	0
50906 MAHARAJGANJ MUNICIPALITY	128	47	54	25	2	0
50907 KAPILBASTU MUNICIPALITY	525	178	187	119	41	0
50908 YASODHARA RURAL MUNICIPALITY	91	12	22	46	11	0
50909 MAYADEVI RURAL MUNICIPALITY	155	40	53	44	18	0
50910 SHUDDHODHAN RURAL MUNICIPALITY	69	8	30	30	1	0
Dang District	1,728	324	315	698	391	0
51001 BANGALACHULI RURAL MUNICIPALITY	29	15	3	7	4	0
51002 GHORAH SUB-METROPOLITIAN CITY	761	121	153	316	171	0
51003 TULSIPUR SUB-METROPOLITIAN CITY	416	52	54	216	94	0
51004 SHANTINAGAR RURAL MUNICIPALITY	18	6	7	4	1	0
51005 BABAI RURAL MUNICIPALITY	29	5	5	8	11	0
51006 DANGISHARAN RURAL MUNICIPALITY	28	10	3	6	9	0
51007 LAMAHI MUNICIPALITY	184	45	38	38	63	0
51008 RAPTI RURAL MUNICIPALITY	123	18	23	63	19	0
51009 GADHAWA RURAL MUNICIPALITY	117	52	18	35	12	0
51010 RAJPUR RURAL MUNICIPALITY	23	0	11	5	7	0
Banke District	3,762	965	965	1,110	722	0
51101 RAPTI SONARI RURAL MUNICIPALITY	144	45	32	47	20	0
51102 KOHALPUR MUNICIPALITY	913	262	201	196	254	0
51103 BAIJANATH RURAL MUNICIPALITY	139	32	40	52	15	0
51104 KHAJURA RURAL MUNICIPALITY	194	45	59	51	39	0
51105 JANAKI RURAL MUNICIPALITY	127	12	33	56	26	0
51106 NEPALGANJ SUB-METROPOLITIAN CITY	2,055	517	540	666	332	0
51107 DUDUWA RURAL MUNICIPALITY	126	34	39	34	19	0
51108 NARAINAPUR RURAL MUNICIPALITY	64	18	21	8	17	0
Bardiya District	4,141	2,427	625	708	373	8
51201 BANSGADHI MUNICIPALITY	316	152	60	68	36	0
51202 BARBARDIYA MUNICIPALITY	1,009	744	74	114	69	8
51203 THAKURBABA MUNICIPALITY	304	145	59	70	30	0
51204 GERUWA RURAL MUNICIPALITY	167	82	34	30	21	0
51205 RAJAPUR MUNICIPALITY	535	344	68	89	34	0
51206 MADHUWAN MUNICIPALITY	377	171	56	95	55	0
51207 GULARIYA MUNICIPALITY	865	438	196	150	81	0
51208 BADHAIYATAL RURAL MUNICIPALITY	568	351	78	92	47	0

1) NSIC stands for Nepal Standard Industrial Classification.

2) Includes "Not reported ", "Unknown" and so on.

Table 3-1 Number of Establishments by Section of Industrial Classification, Working Days for the last one year and Local Level.

District and Local Level	Section of NSIC ¹⁾					
	Total ²⁾					
	Working Days for the last one year (Operating through the year)					
	Total	Less than 300 days	300 to 319 days	320 to 349 days	350 days or more	Not Stated ³⁾
Lumbini Province						
Total	147,125	50,575	36,888	30,869	26,424	2,369
Sub-Metropolitan City	26,113	7,565	8,844	5,238	4,370	96
Municipality	66,369	23,751	17,160	13,727	9,852	1,879
Rural Municipality	54,643	19,259	10,884	11,904	12,202	394
501 Rukum East						
Total	1,011	382	229	223	155	22
Rural Municipality	1,011	382	229	223	155	22
502 Rolpa						
Total	5,091	733	618	107	3,586	47
Municipality	1,156	167	443	20	526	0
Rural Municipality	3,935	566	175	87	3,060	47
503 Pyuthan						
Total	5,599	2,299	1,545	879	825	51
Municipality	2,061	831	713	308	186	23
Rural Municipality	3,538	1,468	832	571	639	28
504 Gulmi						
Total	9,528	3,660	2,261	1,350	1,993	264
Municipality	2,813	997	880	390	367	179
Rural Municipality	6,715	2,663	1,381	960	1,626	85
505 Arghakhanchi						
Total	6,608	3,281	1,163	845	1,188	131
Municipality	4,324	2,203	667	474	876	104
Rural Municipality	2,284	1,078	496	371	312	27

1) NSIC stands for Nepal Standard Industrial Classification.

2) Establishments which belong to Section O, T, or U of NSIC are not surveyed.

3) Includes "Not reported", "Unknown" and so on.

Table 3-1 Number of Establishments by Section of Industrial Classification, Working Days for the last one year and Local Level.

District and Local Level	Section of NSIC ¹⁾					
	Total ²⁾					
	Working Days for the last one year (Operating through the year)					
	Total	Less than 300 days	300 to 319 days	320 to 349 days	350 days or more	Not Stated ³⁾
506 Palpa						
Total	8,679	2,882	1,409	1,580	1,468	1,340
Municipality	3,802	1,162	631	314	439	1,256
Rural Municipality	4,877	1,720	778	1,266	1,029	84
507 Nawalparasi West						
Total	11,166	3,617	3,025	2,956	1,443	125
Municipality	7,284	2,485	2,209	1,448	1,049	93
Rural Municipality	3,882	1,132	816	1,508	394	32
508 Rupandehi						
Total	38,219	14,704	12,026	7,561	3,873	55
Sub-Metropolitan City	10,122	3,825	3,947	1,722	616	12
Municipality	16,113	6,141	5,343	3,137	1,479	13
Rural Municipality	11,984	4,738	2,736	2,702	1,778	30
509 Kapilbastu						
Total	13,476	5,007	3,982	2,475	1,914	98
Municipality	10,668	4,015	3,086	1,984	1,500	83
Rural Municipality	2,808	992	896	491	414	15
510 Dang						
Total	14,383	3,870	5,241	2,388	2,827	57
Sub-Metropolitan City	8,884	2,177	3,708	1,323	1,645	31
Municipality	1,334	167	561	313	283	10
Rural Municipality	4,165	1,526	972	752	899	16
511 Banke						
Total	18,546	5,258	2,920	5,959	4,311	98
Sub-Metropolitan City	7,107	1,563	1,189	2,193	2,109	53
Municipality	4,592	1,533	582	1,599	841	37
Rural Municipality	6,847	2,162	1,149	2,167	1,361	8
512 Bardiya						
Total	14,819	4,882	2,469	4,546	2,841	81
Municipality	12,222	4,050	2,045	3,740	2,306	81
Rural Municipality	2,597	832	424	806	535	0

1) NSIC stands for Nepal Standard Industrial Classification.

2) Establishments which belong to Section O, T, or U of NSIC are not surveyed.

3) Includes "Not reported", "Unknown" and so on.

Table 3-1 Number of Establishments by Section of Industrial Classification, Working Days for the last one year and Local Level.

District and Local Level	Section of NSIC ¹⁾						
	Total ²⁾						
	Working Days for the last one year (Operating through the year)						
	Total	Less than 300 days	300 to 319 days	320 to 349 days	350 days or more	Not Stated ³⁾	
Rukum East District	1,011	382	229	223	155		22
50101 PUTHA UTTANGANGA RURAL MUNICIPALITY	276	91	83	57	38		7
50102 SISNE RURAL MUNICIPALITY	463	175	101	116	56		15
50103 BHOOME RURAL MUNICIPALITY	272	116	45	50	61		0
Rolpa District	5,091	733	618	107	3,586		47
50201 SUNCHHAHARI RURAL MUNICIPALITY	302	174	72	31	17		8
50202 THAWANG RURAL MUNICIPALITY	244	37	2	2	202		1
50203 PARIWARTAN RURAL MUNICIPALITY	457	23	16	2	414		2
50204 GANGADEV RURAL MUNICIPALITY	408	42	1	3	342		20
50205 MADI RURAL MUNICIPALITY	407	33	0	0	374		0
50206 TRIBENI RURAL MUNICIPALITY	372	34	4	3	331		0
50207 ROLPA MUNICIPALITY	1,156	167	443	20	526		0
50208 RUNTIGADHI RURAL MUNICIPALITY	560	57	7	3	492		1
50209 SUNIL SMRITI RURAL MUNICIPALITY	881	158	72	43	608		0
50210 LUNGRI RURAL MUNICIPALITY	304	8	1	0	280		15
Pyuthan District	5,599	2,299	1,545	879	825		51
50301 GAUMUKHI RURAL MUNICIPALITY	431	149	110	98	74		0
50302 NAUBAHINI RURAL MUNICIPALITY	616	320	139	71	86		0
50303 JHIMARUK RURAL MUNICIPALITY	563	372	88	71	32		0
50304 PYUTHAN MUNICIPALITY	1,247	490	457	140	149		11
50305 SWORGADWARI MUNICIPALITY	814	341	256	168	37		12
50306 MANDAVI RURAL MUNICIPALITY	423	81	154	104	78		6
50307 MALLARANI RURAL MUNICIPALITY	446	174	154	55	41		22
50308 AAIRAWATI RURAL MUNICIPALITY	549	190	47	62	250		0
50309 SARUMARANI RURAL MUNICIPALITY	510	182	140	110	78		0
Gulmi District	9,528	3,660	2,261	1,350	1,993		264
50401 KALI GANDAKI RURAL MUNICIPALITY	540	261	101	94	79		5
50402 SATYAWOTI RURAL MUNICIPALITY	680	187	123	165	203		2
50403 CHANDRAKOT RURAL MUNICIPALITY	756	246	271	111	120		8
50404 MUSIKOT MUNICIPALITY	954	432	244	121	142		15
50405 ISMA RURAL MUNICIPALITY	604	245	29	55	263		12
50406 MALIKA RURAL MUNICIPALITY	694	300	102	42	244		6
50407 MADANE RURAL MUNICIPALITY	672	340	61	134	133		4
50408 DHURKOT RURAL MUNICIPALITY	543	216	81	108	125		13
50409 RESUNGA MUNICIPALITY	1,859	565	636	269	225		164
50410 GULMI DURBAR RURAL MUNICIPALITY	640	228	222	97	89		4
50411 CHHATRAKOT RURAL MUNICIPALITY	655	317	205	51	76		6
50412 RURU RURAL MUNICIPALITY	931	323	186	103	294		25
Arghakhanchi District	6,608	3,281	1,163	845	1,188		131
50501 CHHATRADEV RURAL MUNICIPALITY	758	405	189	56	106		2
50502 MALARANI RURAL MUNICIPALITY	817	401	90	172	130		24
50503 BHUMIKASTHAN MUNICIPALITY	826	344	141	162	177		2
50504 SANDHIKARKA MUNICIPALITY	2,390	1,238	415	233	414		90
50505 PANINI RURAL MUNICIPALITY	709	272	217	143	76		1
50506 SHITAGANGA MUNICIPALITY	1,108	621	111	79	285		12
Palpa District	10,987	3,554	1,961	2,291	1,812		1,369
50601 RAMPUR MUNICIPALITY	1,353	151	215	183	258		546
50602 PURBAKHOLA RURAL MUNICIPALITY	544	187	81	191	79		6
50603 RAMBHA RURAL MUNICIPALITY	734	247	177	123	180		7
50604 BAGANASKALI RURAL MUNICIPALITY	715	241	96	309	52		17
50605 TANSEN MUNICIPALITY	2,449	1,011	416	131	181		710
50606 RIBDIKOT RURAL MUNICIPALITY	681	321	122	182	47		9
50607 RAINADEVI CHHAHARA RURAL MUNICIPALITY	520	95	111	164	150		0
50608 TINAU RURAL MUNICIPALITY	533	230	42	74	180		7
50609 MATHAGADHI RURAL MUNICIPALITY	568	164	97	127	147		33
50610 NISDI RURAL MUNICIPALITY	582	235	52	96	194		5
	2,308	672	552	711	344		29
Nawalparasi West District							
50701 BARDAGHAT MUNICIPALITY	8,858	2,945	2,473	2,245	1,099		96
50702 SUNAWAL MUNICIPALITY	2,516	920	696	333	525		42
50703 RAMGRAM MUNICIPALITY	2,460	893	961	404	180		22
50704 PALHINANDAN RURAL MUNICIPALITY	756	172	162	340	82		0
50705 SARAWAL RURAL MUNICIPALITY	769	283	97	284	104		1
50706 PRATAPAPUR RURAL MUNICIPALITY	1,417	406	299	513	174		25
50707 SUSTA RURAL MUNICIPALITY	940	271	258	371	34		6

1) NSIC stands for Nepal Standard Industrial Classification.

2) Establishments which belong to Section O, T, or U of NSIC are not surveyed.

3) Includes "Not reported", "Unknown" and so on.

Table 3-1 Number of Establishments by Section of Industrial Classification, Working Days for the last one year and Local Level.

District and Local Level	Section of NSIC ¹⁾						Not Stated ³⁾
	Total ²⁾						
	Working Days for the last one year (Operating through the year)						
	Total	Less than 300 days	300 to 319 days	320 to 349 days	350 days or more		
Rupandehi District	38,219	14,704	12,026	7,561	3,873	55	
50801 DEVDAHA MUNICIPALITY	2,169	584	888	553	139	5	
50802 BUTWAL SUB-METROPOLITIAN CITY	10,122	3,825	3,947	1,722	616	12	
50803 SAINAMAINA MUNICIPALITY	2,423	985	908	394	136	0	
50804 KANCHAN RURAL MUNICIPALITY	1,168	547	314	108	193	6	
50805 GAIDAHAWA RURAL MUNICIPALITY	1,177	488	272	288	129	0	
50806 SUDDHODHAN RURAL MUNICIPALITY	1,284	471	375	216	216	6	
50807 SIYARI RURAL MUNICIPALITY	1,287	294	354	385	252	2	
50808 TILOTTAMA MUNICIPALITY	5,150	2,179	1,564	971	433	3	
50809 OM SATIYA RURAL MUNICIPALITY	1,413	622	225	464	102	0	
50810 ROHINI RURAL MUNICIPALITY	1,122	371	115	353	283	0	
50811 SIDDHARTHANAGAR MUNICIPALITY	4,452	1,690	1,517	734	507	4	
50812 MAYADEVI RURAL MUNICIPALITY	1,724	543	446	350	374	11	
50813 LUMBINI SANSKRITIK MUNICIPALITY	1,919	703	466	485	264	1	
50814 KOTAHIMAI RURAL MUNICIPALITY	954	398	269	242	45	0	
50815 SAMMARIMAI RURAL MUNICIPALITY	1,147	685	144	193	125	0	
50816 MARCHAWARI RURAL MUNICIPALITY	708	319	222	103	59	5	
Kapilbastu District	13,476	5,007	3,982	2,475	1,914	98	
50901 BANGANGA MUNICIPALITY	2,245	1,173	499	360	205	8	
50902 BUDDHABHUMI MUNICIPALITY	1,760	571	430	495	235	29	
50903 SHIVARAJ MUNICIPALITY	2,304	892	776	216	399	21	
50904 BIJAYANAGAR RURAL MUNICIPALITY	522	200	179	117	24	2	
50905 KRISHNANAGAR MUNICIPALITY	1,540	412	571	368	170	19	
50906 MAHARAJGANJ MUNICIPALITY	858	328	360	123	46	1	
50907 KAPILBASTU MUNICIPALITY	1,961	639	450	422	445	5	
50908 YASODHARA RURAL MUNICIPALITY	489	147	250	71	17	4	
50909 MAYADEVI RURAL MUNICIPALITY	1,140	378	240	211	304	7	
50910 SHUDDHODHAN RURAL MUNICIPALITY	657	267	227	92	69	2	
Dang District	14,383	3,870	5,241	2,388	2,827	57	
51001 BANGALACHULI RURAL MUNICIPALITY	384	78	103	154	49	0	
51002 GHORAH SUB-METROPOLITIAN CITY	5,207	1,527	1,910	907	835	28	
51003 TULSIPUR SUB-METROPOLITIAN CITY	3,677	650	1,798	416	810	3	
51004 SHANTINAGAR RURAL MUNICIPALITY	474	86	70	64	254	0	
51005 BABAI RURAL MUNICIPALITY	503	154	87	103	155	4	
51006 DANGISHARAN RURAL MUNICIPALITY	359	123	103	66	66	1	
51007 LAMAHI MUNICIPALITY	1,334	167	561	313	283	10	
51008 RAPTI RURAL MUNICIPALITY	1,218	747	332	55	81	3	
51009 GADHAWA RURAL MUNICIPALITY	904	224	263	254	156	7	
51010 RAJPUR RURAL MUNICIPALITY	323	114	14	56	138	1	
Banke District	18,546	5,258	2,920	5,959	4,311	98	
51101 RAPTI SONARI RURAL MUNICIPALITY	1,324	437	181	428	278	0	
51102 KOHALPUR MUNICIPALITY	4,592	1,533	582	1,599	841	37	
51103 BAIJANATH RURAL MUNICIPALITY	1,478	479	201	491	307	0	
51104 KHAJURA RURAL MUNICIPALITY	1,640	307	241	664	428	0	
51105 JANAKI RURAL MUNICIPALITY	901	296	210	214	177	4	
51106 NEPALGANJ SUB-METROPOLITIAN CITY	7,107	1,563	1,189	2,193	2,109	53	
51107 DUDUWA RURAL MUNICIPALITY	873	421	199	172	77	4	
51108 NARAINAPUR RURAL MUNICIPALITY	631	222	117	198	94	0	
Bardiya District	14,819	4,882	2,469	4,546	2,841	81	
51201 BANSGADHI MUNICIPALITY	1,884	479	331	736	319	19	
51202 BARBARDIYA MUNICIPALITY	2,135	744	498	434	454	5	
51203 THAKURBABA MUNICIPALITY	1,452	373	193	483	402	1	
51204 GERUWA RURAL MUNICIPALITY	928	177	179	374	198	0	
51205 RAJAPUR MUNICIPALITY	2,092	748	224	775	339	6	
51206 MADHUWAN MUNICIPALITY	1,996	645	343	508	492	8	
51207 GULARIYA MUNICIPALITY	2,663	1,061	456	804	300	42	
51208 BADHAIYATAL RURAL MUNICIPALITY	1,669	655	245	432	337	0	

1) NSIC stands for Nepal Standard Industrial Classification.

2) Establishments which belong to Section O, T, or U of NSIC are not surveyed.

3) Includes "Not reported", "Unknown" and so on.

Table 3-1 Number of Establishments by Section of Industrial Classification, Working Days for the last one year and Local Level.

District and Local Level	Section of NSIC ¹⁾					
	A					
	Agriculture, forestry and fishing ²⁾					
	Working Days for the last one year (Operating through the year)					
	Total	Less than 300 days	300 to 319 days	320 to 349 days	350 days or more	Not Stated ³⁾
Lumbini Province						
Total	4,047	2,095	328	276	1,312	36
Sub-Metropolitan City	158	36	18	15	89	0
Municipality	1,639	772	161	119	566	21
Rural Municipality	2,250	1,287	149	142	657	15
501 Rukum East						
Total	3	3	0	0	0	0
Rural Municipality	3	3	0	0	0	0
502 Rolpa						
Total	89	22	4	1	61	1
Municipality	11	1	1	0	9	0
Rural Municipality	78	21	3	1	52	1
503 Pyuthan						
Total	442	312	34	24	71	1
Municipality	119	72	12	6	29	0
Rural Municipality	323	240	22	18	42	1
504 Gulmi						
Total	556	421	8	10	112	5
Municipality	107	70	3	8	25	1
Rural Municipality	449	351	5	2	87	4
505 Arghakhanchi						
Total	449	341	10	4	93	1
Municipality	279	204	8	3	63	1
Rural Municipality	170	137	2	1	30	0

1) NSIC stands for Nepal Standard Industrial Classification.

2) Registered establishments only.

3) Includes "Not reported ", "Unknown" and so on.

Table 3-1 Number of Establishments by Section of Industrial Classification, Working Days for the last one year and Local Level.

District and Local Level	Section of NSIC ¹⁾					
	A					
	Agriculture, forestry and fishing ²⁾					
	Working Days for the last one year (Operating through the year)					
	Total	Less than 300 days	300 to 319 days	320 to 349 days	350 days or more	Not Stated ³⁾
506 Palpa						
Total	478	337	14	13	103	11
Municipality	81	37	3	4	29	8
Rural Municipality	397	300	11	9	74	3
507 Nawalparasi West						
Total	190	34	16	18	119	3
Municipality	149	29	11	11	98	0
Rural Municipality	41	5	5	7	21	3
508 Rupandehi						
Total	511	89	104	100	216	2
Sub-Metropolitan City	28	6	2	2	18	0
Municipality	123	16	39	17	51	0
Rural Municipality	360	67	63	81	147	2
509 Kapilbastu						
Total	176	75	25	15	59	2
Municipality	116	45	18	13	38	2
Rural Municipality	60	30	7	2	21	0
510 Dang						
Total	253	66	23	25	139	0
Sub-Metropolitan City	114	23	15	13	63	0
Municipality	29	3	3	4	19	0
Rural Municipality	110	40	5	8	57	0
511 Banke						
Total	198	80	22	10	84	2
Sub-Metropolitan City	16	7	1	0	8	0
Municipality	63	19	6	6	31	1
Rural Municipality	119	54	15	4	45	1
512 Bardiya						
Total	702	315	68	56	255	8
Municipality	562	276	57	47	174	8
Rural Municipality	140	39	11	9	81	0

1) NSIC stands for Nepal Standard Industrial Classification.

2) Registered establishments only.

3) Includes "Not reported", "Unknown" and so on.

Table 3-1 Number of Establishments by Section of Industrial Classification, Working Days for the last one year and Local Level.

District and Local Level	Section of NSIC ¹⁾					
	A					
	Agriculture, forestry and fishing ²⁾					
	Working Days for the last one year (Operating through the year)					
	Total	Less than 300 days	300 to 319 days	320 to 349 days	350 days or more	Not Stated ³⁾
Rukum East District	3	3	0	0	0	0
50101 PUTHA UTTANGANGA RURAL MUNICIPALITY	0	0	0	0	0	0
50102 SISNE RURAL MUNICIPALITY	1	1	0	0	0	0
50103 BHOOME RURAL MUNICIPALITY	2	2	0	0	0	0
Rolpa District	89	22	4	1	61	1
50201 SUNCHHAHARI RURAL MUNICIPALITY	21	9	2	0	10	0
50202 THAWANG RURAL MUNICIPALITY	9	6	0	0	3	0
50203 PARIWARTAN RURAL MUNICIPALITY	3	0	0	0	3	0
50204 GANGADEV RURAL MUNICIPALITY	10	0	0	0	9	1
50205 MADI RURAL MUNICIPALITY	6	0	0	0	6	0
50206 TRIBENI RURAL MUNICIPALITY	5	0	0	0	5	0
50207 ROLPA MUNICIPALITY	11	1	1	0	9	0
50208 RUNTIGADHI RURAL MUNICIPALITY	5	0	0	0	5	0
50209 SUNIL SMRITI RURAL MUNICIPALITY	19	6	1	1	11	0
50210 LUNGRI RURAL MUNICIPALITY	0	0	0	0	0	0
Pyuthan District	442	312	34	24	71	1
50301 GAUMUKHI RURAL MUNICIPALITY	39	32	1	2	4	0
50302 NAUBAHINI RURAL MUNICIPALITY	50	34	3	2	11	0
50303 JHIMARUK RURAL MUNICIPALITY	57	55	0	1	1	0
50304 PYUTHAN MUNICIPALITY	59	32	8	0	19	0
50305 SWORGADWARI MUNICIPALITY	60	40	4	6	10	0
50306 MANDAVI RURAL MUNICIPALITY	30	19	3	5	2	1
50307 MALLARANI RURAL MUNICIPALITY	31	19	5	2	5	0
50308 AAIRAWATI RURAL MUNICIPALITY	59	46	6	2	5	0
50309 SARUMARANI RURAL MUNICIPALITY	57	35	4	4	14	0
Gulmi District	556	421	8	10	112	5
50401 KALI GANDAKI RURAL MUNICIPALITY	55	47	1	0	7	0
50402 SATYAWOTI RURAL MUNICIPALITY	10	2	1	1	6	0
50403 CHANDRAKOT RURAL MUNICIPALITY	2	1	0	0	1	0
50404 MUSIKOT MUNICIPALITY	57	43	1	4	9	0
50405 ISMA RURAL MUNICIPALITY	50	45	0	0	4	1
50406 MALIKA RURAL MUNICIPALITY	52	47	0	0	5	0
50407 MADANE RURAL MUNICIPALITY	86	74	0	1	10	1
50408 DHURKOT RURAL MUNICIPALITY	43	27	0	0	14	2
50409 RESUNGA MUNICIPALITY	50	27	2	4	16	1
50410 GULMI DURBAR RURAL MUNICIPALITY	40	29	0	0	11	0
50411 CHHATRAKOT RURAL MUNICIPALITY	41	32	0	0	9	0
50412 RURU RURAL MUNICIPALITY	70	47	3	0	20	0
Arghakhanchi District	449	341	10	4	93	1
50501 CHHATRADEV RURAL MUNICIPALITY	64	54	2	0	8	0
50502 MALARANI RURAL MUNICIPALITY	57	48	0	1	8	0
50503 BHUMIKASTHAN MUNICIPALITY	46	40	0	1	5	0
50504 SANDHIKHARKA MUNICIPALITY	96	51	5	0	39	1
50505 PANINI RURAL MUNICIPALITY	49	35	0	0	14	0
50506 SHITAGANGA MUNICIPALITY	137	113	3	2	19	0
Palpa District	528	346	17	17	137	11
50601 RAMPUR MUNICIPALITY	30	11	3	2	12	2
50602 PURBAKHOLA RURAL MUNICIPALITY	27	21	1	0	4	1
50603 RAMBHA RURAL MUNICIPALITY	51	44	1	0	6	0
50604 BAGANASKALI RURAL MUNICIPALITY	46	21	2	1	22	0
50605 TANSEN MUNICIPALITY	51	26	0	2	17	6
50606 RIBDIKOT RURAL MUNICIPALITY	76	62	6	3	5	0
50607 RAINADEVI CHHAHARA RURAL MUNICIPALITY	21	8	1	4	8	0
50608 TINAU RURAL MUNICIPALITY	71	56	0	1	14	0
50609 MATHAGADHI RURAL MUNICIPALITY	19	10	0	0	8	1
50610 NISDI RURAL MUNICIPALITY	86	78	0	0	7	1
	50	9	3	4	34	0
Nawalparasi West District						
50701 BARDAGHAT MUNICIPALITY	140	25	13	14	85	3
50702 SUNAWAL MUNICIPALITY	61	10	3	4	44	0
50703 RAMGRAM MUNICIPALITY	38	10	5	3	20	0
50704 PALHINANDAN RURAL MUNICIPALITY	2	0	0	1	1	0
50705 SARAWAL RURAL MUNICIPALITY	12	2	1	4	5	0
50706 PRATAPAPUR RURAL MUNICIPALITY	15	2	1	0	9	3
50707 SUSTA RURAL MUNICIPALITY	12	1	3	2	6	0

1) NSIC stands for Nepal Standard Industrial Classification.

2) Registered establishments only.

3) Includes "Not reported", "Unknown" and so on.

Table 3-1 Number of Establishments by Section of Industrial Classification, Working Days for the last one year and Local Level.

District and Local Level	Section of NSIC ¹⁾					
	A					
	Agriculture, forestry and fishing ²⁾					
	Working Days for the last one year (Operating through the year)					
	Total	Less than 300 days	300 to 319 days	320 to 349 days	350 days or more	Not Stated ³⁾
Rupandehi District	511	89	104	100	216	2
50801 DEVDAHA MUNICIPALITY	17	1	4	3	9	0
50802 BUTWAL SUB-METROPOLITIAN CITY	28	6	2	2	18	0
50803 SAINAMAINA MUNICIPALITY	23	3	8	3	9	0
50804 KANCHAN RURAL MUNICIPALITY	13	7	1	0	5	0
50805 GAIDAHAWA RURAL MUNICIPALITY	9	1	1	0	7	0
50806 SUDDHODHAN RURAL MUNICIPALITY	46	10	1	15	18	2
50807 SIYARI RURAL MUNICIPALITY	193	8	45	56	84	0
50808 TILOTTAMA MUNICIPALITY	61	6	19	5	31	0
50809 OM SATIYA RURAL MUNICIPALITY	21	10	4	3	4	0
50810 ROHINI RURAL MUNICIPALITY	30	19	4	3	4	0
50811 SIDDHARTHANAGAR MUNICIPALITY	14	3	6	4	1	0
50812 MAYADEVI RURAL MUNICIPALITY	3	1	0	0	2	0
50813 LUMBINI SANSKRITIK MUNICIPALITY	8	3	2	2	1	0
50814 KOTAHIMAI RURAL MUNICIPALITY	6	0	2	3	1	0
50815 SAMMARIMAI RURAL MUNICIPALITY	28	7	0	1	20	0
50816 MARCHAWARI RURAL MUNICIPALITY	11	4	5	0	2	0
Kapilbastu District	176	75	25	15	59	2
50901 BANGANGA MUNICIPALITY	28	12	3	0	13	0
50902 BUDDHABHUMI MUNICIPALITY	39	16	7	9	5	2
50903 SHIVARAJ MUNICIPALITY	28	11	2	3	12	0
50904 BIJAYANAGAR RURAL MUNICIPALITY	16	13	1	1	1	0
50905 KRISHNANAGAR MUNICIPALITY	10	3	4	0	3	0
50906 MAHARAJGANJ MUNICIPALITY	6	2	2	1	1	0
50907 KAPILBASTU MUNICIPALITY	5	1	0	0	4	0
50908 YASODHARA RURAL MUNICIPALITY	6	1	3	0	2	0
50909 MAYADEVI RURAL MUNICIPALITY	27	13	2	0	12	0
50910 SHUDDHODHAN RURAL MUNICIPALITY	11	3	1	1	6	0
Dang District	253	66	23	25	139	0
51001 BANGALACHULI RURAL MUNICIPALITY	17	9	2	2	4	0
51002 GHORAH SUB-METROPOLITIAN CITY	62	17	11	5	29	0
51003 TULSIPUR SUB-METROPOLITIAN CITY	52	6	4	8	34	0
51004 SHANTINAGAR RURAL MUNICIPALITY	12	1	1	1	9	0
51005 BABAI RURAL MUNICIPALITY	6	2	0	0	4	0
51006 DANGISHARAN RURAL MUNICIPALITY	8	0	0	2	6	0
51007 LAMAHI MUNICIPALITY	29	3	3	4	19	0
51008 RAPTI RURAL MUNICIPALITY	36	20	1	2	13	0
51009 GADHAWA RURAL MUNICIPALITY	13	2	1	1	9	0
51010 RAJPUR RURAL MUNICIPALITY	18	6	0	0	12	0
Banke District	198	80	22	10	84	2
51101 RAPTI SONARI RURAL MUNICIPALITY	46	27	5	3	11	0
51102 KOHALPUR MUNICIPALITY	63	19	6	6	31	1
51103 BAIJANATH RURAL MUNICIPALITY	14	4	1	1	8	0
51104 KHAJURA RURAL MUNICIPALITY	19	3	7	0	9	0
51105 JANAKI RURAL MUNICIPALITY	7	4	2	0	1	0
51106 NEPALGANJ SUB-METROPOLITIAN CITY	16	7	1	0	8	0
51107 DUDUWA RURAL MUNICIPALITY	19	13	0	0	5	1
51108 NARAINAPUR RURAL MUNICIPALITY	14	3	0	0	11	0
Bardiya District	702	315	68	56	255	8
51201 BANSGADHI MUNICIPALITY	104	37	10	7	46	4
51202 BARBARDIYA MUNICIPALITY	136	71	10	17	37	1
51203 THAKURBABA MUNICIPALITY	52	25	9	6	12	0
51204 GERUWA RURAL MUNICIPALITY	35	15	6	6	8	0
51205 RAJAPUR MUNICIPALITY	66	41	2	9	14	0
51206 MADHUWAN MUNICIPALITY	104	50	15	1	37	1
51207 GULARIYA MUNICIPALITY	100	52	11	7	28	2
51208 BADHAIYATAL RURAL MUNICIPALITY	105	24	5	3	73	0

1) NSIC stands for Nepal Standard Industrial Classification.

2) Registered establishments only.

3) Includes "Not reported", "Unknown" and so on.

Table 3-1 Number of Establishments by Section of Industrial Classification, Working Days for the last one year and Local Level.

District and Local Level	Section of NSIC ¹⁾					
	C					
	Manufacturing					
	Working Days for the last one year (Operating through the year)					
	Total	Less than 300 days	300 to 319 days	320 to 349 days	350 days or more	Not Stated ²⁾
Lumbini Province						
Total	15,941	4,601	4,912	3,576	2,607	245
Sub-Metropolitan City	2,894	724	1,145	626	394	5
Municipality	7,126	2,208	2,328	1,554	831	205
Rural Municipality	5,921	1,669	1,439	1,396	1,382	35
501 Rukum East						
Total	57	25	10	15	7	0
Rural Municipality	57	25	10	15	7	0
502 Rolpa						
Total	765	84	107	27	540	7
Municipality	164	27	71	2	64	0
Rural Municipality	601	57	36	25	476	7
503 Pyuthan						
Total	595	214	187	101	87	6
Municipality	216	82	88	29	13	4
Rural Municipality	379	132	99	72	74	2
504 Gulmi						
Total	1,202	306	417	213	244	22
Municipality	369	103	162	69	22	13
Rural Municipality	833	203	255	144	222	9
505 Arghakhanchi						
Total	777	338	194	144	92	9
Municipality	501	229	115	85	65	7
Rural Municipality	276	109	79	59	27	2

1) NSIC stands for Nepal Standard Industrial Classification.

2) Includes "Not reported", "Unknown" and so on.

Table 3-1 Number of Establishments by Section of Industrial Classification, Working Days for the last one year and Local Level.

District and Local Level	Section of NSIC ¹⁾					
	C					
	Manufacturing					
	Working Days for the last one year (Operating through the year)					
	Total	Less than 300 days	300 to 319 days	320 to 349 days	350 days or more	Not Stated ²⁾
506 Palpa						
Total	917	300	191	165	104	157
Municipality	448	160	69	31	38	150
Rural Municipality	469	140	122	134	66	7
507 Nawalparasi West						
Total	1,203	307	414	359	115	8
Municipality	799	207	301	192	91	8
Rural Municipality	404	100	113	167	24	0
508 Rupandehi						
Total	3,986	1,287	1,538	792	358	11
Sub-Metropolitan City	998	298	490	159	48	3
Municipality	1,762	602	720	323	114	3
Rural Municipality	1,226	387	328	310	196	5
509 Kapilbastu						
Total	1,297	452	468	209	156	12
Municipality	1,064	361	387	178	127	11
Rural Municipality	233	91	81	31	29	1
510 Dang						
Total	1,622	398	734	270	219	1
Sub-Metropolitan City	1,001	229	507	130	134	1
Municipality	161	26	90	34	11	0
Rural Municipality	460	143	137	106	74	0
511 Banke						
Total	2,029	521	361	713	425	9
Sub-Metropolitan City	895	197	148	337	212	1
Municipality	421	108	84	149	74	6
Rural Municipality	713	216	129	227	139	2
512 Bardiya						
Total	1,491	369	291	568	260	3
Municipality	1,221	303	241	462	212	3
Rural Municipality	270	66	50	106	48	0

1) NSIC stands for Nepal Standard Industrial Classification.

2) Includes "Not reported", "Unknown" and so on.

Table 3-1 Number of Establishments by Section of Industrial Classification, Working Days for the last one year and Local Level.

District and Local Level	Section of NSIC ¹⁾					
	C					
	Manufacturing					
	Working Days for the last one year (Operating through the year)					
	Total	Less than 300 days	300 to 319 days	320 to 349 days	350 days or more	Not Stated ²⁾
Rukum East District	57	25	10	15	7	0
50101 PUTHA UTTANGANGA RURAL MUNICIPALITY	8	2	0	3	3	0
50102 SISNE RURAL MUNICIPALITY	35	19	6	9	1	0
50103 BHOOME RURAL MUNICIPALITY	14	4	4	3	3	0
Rolpa District	765	84	107	27	540	7
50201 SUNCHHAHARI RURAL MUNICIPALITY	52	23	18	9	1	1
50202 THAWANG RURAL MUNICIPALITY	31	1	0	0	30	0
50203 PARIWARTAN RURAL MUNICIPALITY	63	3	2	0	58	0
50204 GANGADEV RURAL MUNICIPALITY	28	0	0	0	27	1
50205 MADI RURAL MUNICIPALITY	59	0	0	0	59	0
50206 TRIBENI RURAL MUNICIPALITY	45	0	0	0	45	0
50207 ROLPA MUNICIPALITY	164	27	71	2	64	0
50208 RUNTIGADHI RURAL MUNICIPALITY	75	2	0	0	72	1
50209 SUNIL SMRITI RURAL MUNICIPALITY	165	26	15	16	108	0
50210 LUNGRI RURAL MUNICIPALITY	83	2	1	0	76	4
Pyuthan District	595	214	187	101	87	6
50301 GAUMUKHI RURAL MUNICIPALITY	45	18	14	12	1	0
50302 NAUBAHINI RURAL MUNICIPALITY	48	25	7	7	9	0
50303 JHIMARUK RURAL MUNICIPALITY	58	31	7	7	13	0
50304 PYUTHAN MUNICIPALITY	122	50	46	14	11	1
50305 SWORGADWARI MUNICIPALITY	94	32	42	15	2	3
50306 MANDAVI RURAL MUNICIPALITY	39	5	18	12	4	0
50307 MALLARANI RURAL MUNICIPALITY	52	20	19	9	2	2
50308 AAIRAWATI RURAL MUNICIPALITY	80	15	12	13	40	0
50309 SARUMARANI RURAL MUNICIPALITY	57	18	22	12	5	0
Gulmi District	1,202	306	417	213	244	22
50401 KALI GANDAKI RURAL MUNICIPALITY	52	14	16	14	7	1
50402 SATYAWOTI RURAL MUNICIPALITY	92	18	25	24	25	0
50403 CHANDRAKOT RURAL MUNICIPALITY	111	37	49	14	10	1
50404 MUSIKOT MUNICIPALITY	161	61	59	26	11	4
50405 ISMA RURAL MUNICIPALITY	65	12	5	11	35	2
50406 MALIKA RURAL MUNICIPALITY	89	13	16	6	53	1
50407 MADANE RURAL MUNICIPALITY	82	32	14	23	13	0
50408 DHURKOT RURAL MUNICIPALITY	66	14	12	25	15	0
50409 RESUNGA MUNICIPALITY	208	42	103	43	11	9
50410 GULMI DURBAR RURAL MUNICIPALITY	83	15	45	9	13	1
50411 CHHATRAKOT RURAL MUNICIPALITY	95	35	43	7	10	0
50412 RURU RURAL MUNICIPALITY	98	13	30	11	41	3
Arghakhanchi District	777	338	194	144	92	9
50501 CHHATRADEV RURAL MUNICIPALITY	79	30	35	6	8	0
50502 MALARANI RURAL MUNICIPALITY	102	50	17	23	10	2
50503 BHUMIKASTHAN MUNICIPALITY	122	33	31	39	19	0
50504 SANDHIKHARKA MUNICIPALITY	273	131	66	35	36	5
50505 PANINI RURAL MUNICIPALITY	95	29	27	30	9	0
50506 SHITAGANGA MUNICIPALITY	106	65	18	11	10	2
Palpa District	1,196	343	279	274	143	157
50601 RAMPUR MUNICIPALITY	159	15	30	17	29	68
50602 PURBAKHOLA RURAL MUNICIPALITY	70	22	18	23	7	0
50603 RAMBHA RURAL MUNICIPALITY	80	21	30	16	13	0
50604 BAGANASKALI RURAL MUNICIPALITY	65	21	16	25	2	1
50605 TANSEN MUNICIPALITY	289	145	39	14	9	82
50606 RIBDIKOT RURAL MUNICIPALITY	61	24	16	16	4	1
50607 RAINADEVI CHHAHARA RURAL MUNICIPALITY	56	6	21	21	8	0
50608 TINAU RURAL MUNICIPALITY	19	6	2	5	6	0
50609 MATHAGADHI RURAL MUNICIPALITY	75	21	14	23	14	3
50610 NISDI RURAL MUNICIPALITY	43	19	5	5	12	2
	279	43	88	109	39	0
Nawalparasi West District						
50701 BARDAGHAT MUNICIPALITY	924	264	326	250	76	8
50702 SUNAWAL MUNICIPALITY	267	115	90	28	30	4
50703 RAMGRAM MUNICIPALITY	253	49	123	55	22	4
50704 PALHINANDAN RURAL MUNICIPALITY	76	18	13	40	5	0
50705 SARAWAL RURAL MUNICIPALITY	64	34	15	11	4	0
50706 PRATAPAPUR RURAL MUNICIPALITY	153	20	46	73	14	0
50707 SUSTA RURAL MUNICIPALITY	111	28	39	43	1	0

1) NSIC stands for Nepal Standard Industrial Classification.

2) Includes "Not reported", "Unknown" and so on.

Table 3-1 Number of Establishments by Section of Industrial Classification, Working Days for the last one year and Local Level.

District and Local Level	Section of NSIC ¹⁾						Not Stated ²⁾
	C						
	Manufacturing						
	Working Days for the last one year (Operating through the year)						
	Total	Less than 300 days	300 to 319 days	320 to 349 days	350 days or more		
Rupandehi District	3,986	1,287	1,538	792	358	11	
50801 DEVDAHA MUNICIPALITY	271	65	126	70	8	2	
50802 BUTWAL SUB-METROPOLITIAN CITY	998	298	490	159	48	3	
50803 SAINAMAINA MUNICIPALITY	304	120	129	40	15	0	
50804 KANCHAN RURAL MUNICIPALITY	135	65	33	10	24	3	
50805 GAIDAHAWA RURAL MUNICIPALITY	97	32	31	26	8	0	
50806 SUDDHODHAN RURAL MUNICIPALITY	130	33	57	23	17	0	
50807 SIYARI RURAL MUNICIPALITY	125	23	43	42	17	0	
50808 TILOTTAMA MUNICIPALITY	621	241	234	105	41	0	
50809 OM SATIYA RURAL MUNICIPALITY	144	47	29	62	6	0	
50810 ROHINI RURAL MUNICIPALITY	121	29	10	40	42	0	
50811 SIDDHARTHANAGAR MUNICIPALITY	423	130	179	78	35	1	
50812 MAYADEVI RURAL MUNICIPALITY	209	37	70	45	55	2	
50813 LUMBINI SANSKRITIK MUNICIPALITY	143	46	52	30	15	0	
50814 KOTAHIMAI RURAL MUNICIPALITY	92	34	29	21	8	0	
50815 SAMMARIMAI RURAL MUNICIPALITY	109	56	11	29	13	0	
50816 MARCHAWARI RURAL MUNICIPALITY	64	31	15	12	6	0	
Kapilbastu District	1,297	452	468	209	156	12	
50901 BANGANGA MUNICIPALITY	220	115	61	33	8	3	
50902 BUDDHABHUMI MUNICIPALITY	174	52	50	49	22	1	
50903 SHIVARAJ MUNICIPALITY	274	79	128	22	40	5	
50904 BIJAYANAGAR RURAL MUNICIPALITY	54	20	21	12	1	0	
50905 KRISHNANAGAR MUNICIPALITY	157	34	68	36	18	1	
50906 MAHARAJGANJ MUNICIPALITY	70	34	31	1	3	1	
50907 KAPILBASTU MUNICIPALITY	169	47	49	37	36	0	
50908 YASODHARA RURAL MUNICIPALITY	26	10	14	2	0	0	
50909 MAYADEVI RURAL MUNICIPALITY	100	30	31	11	27	1	
50910 SHUDDHODHAN RURAL MUNICIPALITY	53	31	15	6	1	0	
Dang District	1,622	398	734	270	219	1	
51001 BANGALACHULI RURAL MUNICIPALITY	32	2	10	18	2	0	
51002 GHORAH SUB-METROPOLITIAN CITY	610	170	275	101	63	1	
51003 TULSIPUR SUB-METROPOLITIAN CITY	391	59	232	29	71	0	
51004 SHANTINAGAR RURAL MUNICIPALITY	50	5	12	14	19	0	
51005 BABAI RURAL MUNICIPALITY	67	21	20	15	11	0	
51006 DANGISHARAN RURAL MUNICIPALITY	33	7	15	5	6	0	
51007 LAMAHI MUNICIPALITY	161	26	90	34	11	0	
51008 RAPTI RURAL MUNICIPALITY	136	80	45	6	5	0	
51009 GADHAWA RURAL MUNICIPALITY	106	22	35	37	12	0	
51010 RAJPUR RURAL MUNICIPALITY	36	6	0	11	19	0	
Banke District	2,029	521	361	713	425	9	
51101 RAPTI SONARI RURAL MUNICIPALITY	121	31	19	43	28	0	
51102 KOHALPUR MUNICIPALITY	421	108	84	149	74	6	
51103 BAIJANATH RURAL MUNICIPALITY	130	37	27	47	19	0	
51104 KHAJURA RURAL MUNICIPALITY	183	33	23	70	57	0	
51105 JANAKI RURAL MUNICIPALITY	139	59	26	26	26	2	
51106 NEPALGANJ SUB-METROPOLITIAN CITY	895	197	148	337	212	1	
51107 DUDUWA RURAL MUNICIPALITY	77	25	26	23	3	0	
51108 NARAINAPUR RURAL MUNICIPALITY	63	31	8	18	6	0	
Bardiya District	1,491	369	291	568	260	3	
51201 BANSGADHI MUNICIPALITY	180	40	37	83	18	2	
51202 BARBARDIYA MUNICIPALITY	220	54	60	56	50	0	
51203 THAKURBABA MUNICIPALITY	148	29	20	61	38	0	
51204 GERUWA RURAL MUNICIPALITY	97	12	18	51	16	0	
51205 RAJAPUR MUNICIPALITY	192	36	31	104	21	0	
51206 MADHUWAN MUNICIPALITY	204	41	48	61	54	0	
51207 GULARIYA MUNICIPALITY	277	103	45	97	31	1	
51208 BADHAIYATAL RURAL MUNICIPALITY	173	54	32	55	32	0	

1) NSIC stands for Nepal Standard Industrial Classification.

2) Includes "Not reported", "Unknown" and so on.

Table 3-1 Number of Establishments by Section of Industrial Classification, Working Days for the last one year and Local Level.

District and Local Level	Section of NSIC ¹⁾					
	B+D+E+F					
	Mining, Electricity, Gas, Water supply & Construction					
	Working Days for the last one year (Operating through the year)					
	Total	Less than 300 days	300 to 319 days	320 to 349 days	350 days or more	Not Stated ²⁾
Lumbini Province						
Total	685	269	139	72	180	25
Sub-Metropolitan City	89	28	32	15	14	0
Municipality	327	114	73	34	88	18
Rural Municipality	269	127	34	23	78	7
501 Rukum East						
Total	9	0	0	2	7	0
Rural Municipality	9	0	0	2	7	0
502 Rolpa						
Total	18	1	3	0	14	0
Municipality	1	0	1	0	0	0
Rural Municipality	17	1	2	0	14	0
503 Pyuthan						
Total	91	51	8	3	25	4
Municipality	24	9	3	1	10	1
Rural Municipality	67	42	5	2	15	3
504 Gulmi						
Total	97	47	12	3	30	5
Municipality	42	13	9	1	17	2
Rural Municipality	55	34	3	2	13	3
505 Arghakhanchi						
Total	15	11	1	0	3	0
Municipality	10	6	1	0	3	0
Rural Municipality	5	5	0	0	0	0

1) NSIC stands for Nepal Standard Industrial Classification.

2) Includes "Not reported ", "Unknown" and so on.

Table 3-1 Number of Establishments by Section of Industrial Classification, Working Days for the last one year and Local Level.

District and Local Level	Section of NSIC ¹⁾					
	B+D+E+F					
	Mining, Electricity, Gas, Water supply & Construction					
	Working Days for the last one year (Operating through the year)					
	Total	Less than 300 days	300 to 319 days	320 to 349 days	350 days or more	Not Stated ²⁾
506 Palpa						
Total	42	18	6	4	7	7
Municipality	14	5	1	1	0	7
Rural Municipality	28	13	5	3	7	0
507 Nawalparasi West						
Total	36	12	10	4	8	2
Municipality	29	10	9	2	6	2
Rural Municipality	7	2	1	2	2	0
508 Rupandehi						
Total	155	49	47	28	30	1
Sub-Metropolitan City	48	13	19	11	5	0
Municipality	75	22	19	14	19	1
Rural Municipality	32	14	9	3	6	0
509 Kapilbastu						
Total	70	21	18	7	21	3
Municipality	61	17	14	6	21	3
Rural Municipality	9	4	4	1	0	0
510 Dang						
Total	65	19	14	11	20	1
Sub-Metropolitan City	24	9	8	2	5	0
Municipality	6	0	3	1	2	0
Rural Municipality	35	10	3	8	13	1
511 Banke						
Total	30	9	9	5	6	1
Sub-Metropolitan City	17	6	5	2	4	0
Municipality	10	2	3	3	1	1
Rural Municipality	3	1	1	0	1	0
512 Bardiya						
Total	57	31	11	5	9	1
Municipality	55	30	10	5	9	1
Rural Municipality	2	1	1	0	0	0

1) NSIC stands for Nepal Standard Industrial Classification.

2) Includes "Not reported", "Unknown" and so on.

Table 3-1 Number of Establishments by Section of Industrial Classification, Working Days for the last one year and Local Level.

District and Local Level	Section of NSIC ¹⁾					
	B+D+E+F					
	Mining, Electricity, Gas, Water supply & Construction					
	Working Days for the last one year (Operating through the year)					
	Total	Less than 300 days	300 to 319 days	320 to 349 days	350 days or more	Not Stated ²⁾
Rukum East District	9	0	0	2	7	0
50101 PUTHA UTTANGANGA RURAL MUNICIPALITY	6	0	0	1	5	0
50102 SISNE RURAL MUNICIPALITY	0	0	0	0	0	0
50103 BHOOME RURAL MUNICIPALITY	3	0	0	1	2	0
Rolpa District	18	1	3	0	14	0
50201 SUNCHHAHARI RURAL MUNICIPALITY	3	1	2	0	0	0
50202 THAWANG RURAL MUNICIPALITY	3	0	0	0	3	0
50203 PARIWARTAN RURAL MUNICIPALITY	6	0	0	0	6	0
50204 GANGADEV RURAL MUNICIPALITY	0	0	0	0	0	0
50205 MADI RURAL MUNICIPALITY	2	0	0	0	2	0
50206 TRIBENI RURAL MUNICIPALITY	1	0	0	0	1	0
50207 ROLPA MUNICIPALITY	1	0	1	0	0	0
50208 RUNTIGADHI RURAL MUNICIPALITY	0	0	0	0	0	0
50209 SUNIL SMRITI RURAL MUNICIPALITY	1	0	0	0	1	0
50210 LUNGRI RURAL MUNICIPALITY	1	0	0	0	1	0
Pyuthan District	91	51	8	3	25	4
50301 GAUMUKHI RURAL MUNICIPALITY	14	5	1	2	6	0
50302 NAUBAHINI RURAL MUNICIPALITY	5	4	1	0	0	0
50303 JHIMARUK RURAL MUNICIPALITY	8	8	0	0	0	0
50304 PYUTHAN MUNICIPALITY	14	5	1	1	6	1
50305 SWORGADWARI MUNICIPALITY	10	4	2	0	4	0
50306 MANDAVI RURAL MUNICIPALITY	4	1	0	0	2	1
50307 MALLARANI RURAL MUNICIPALITY	16	7	3	0	4	2
50308 AAIRAWATI RURAL MUNICIPALITY	13	13	0	0	0	0
50309 SARUMARANI RURAL MUNICIPALITY	7	4	0	0	3	0
Gulmi District	97	47	12	3	30	5
50401 KALI GANDAKI RURAL MUNICIPALITY	5	3	1	0	0	1
50402 SATYAWOTI RURAL MUNICIPALITY	0	0	0	0	0	0
50403 CHANDRAKOT RURAL MUNICIPALITY	3	2	1	0	0	0
50404 MUSIKOT MUNICIPALITY	13	4	2	1	5	1
50405 ISMA RURAL MUNICIPALITY	4	3	0	0	0	1
50406 MALIKA RURAL MUNICIPALITY	24	18	0	0	6	0
50407 MADANE RURAL MUNICIPALITY	5	0	0	2	3	0
50408 DHURKOT RURAL MUNICIPALITY	6	3	0	0	3	0
50409 RESUNGA MUNICIPALITY	29	9	7	0	12	1
50410 GULMI DURBAR RURAL MUNICIPALITY	1	0	1	0	0	0
50411 CHHATRAKOT RURAL MUNICIPALITY	1	1	0	0	0	0
50412 RURU RURAL MUNICIPALITY	6	4	0	0	1	1
Arghakhanchi District	15	11	1	0	3	0
50501 CHHATRADEV RURAL MUNICIPALITY	3	3	0	0	0	0
50502 MALARANI RURAL MUNICIPALITY	1	1	0	0	0	0
50503 BHUMIKASTHAN MUNICIPALITY	1	1	0	0	0	0
50504 SANDHIKHARKA MUNICIPALITY	4	3	0	0	1	0
50505 PANINI RURAL MUNICIPALITY	1	1	0	0	0	0
50506 SHITAGANGA MUNICIPALITY	5	2	1	0	2	0
Palpa District	49	21	8	5	8	7
50601 RAMPUR MUNICIPALITY	3	3	0	0	0	0
50602 PURBAKHOLA RURAL MUNICIPALITY	2	1	0	1	0	0
50603 RAMBHA RURAL MUNICIPALITY	5	2	1	0	2	0
50604 BAGANASKALI RURAL MUNICIPALITY	8	6	0	1	1	0
50605 TANSEN MUNICIPALITY	11	2	1	1	0	7
50606 RIBDIKOT RURAL MUNICIPALITY	4	2	2	0	0	0
50607 RAINADEVI CHHAHARA RURAL MUNICIPALITY	0	0	0	0	0	0
50608 TINAU RURAL MUNICIPALITY	0	0	0	0	0	0
50609 MATHAGADHI RURAL MUNICIPALITY	8	2	2	0	4	0
50610 NISDI RURAL MUNICIPALITY	1	0	0	1	0	0
	7	3	2	1	1	0
Nawalparasi West District						
50701 BARDAGHAT MUNICIPALITY	29	9	8	3	7	2
50702 SUNAWAL MUNICIPALITY	16	5	4	1	4	2
50703 RAMGRAM MUNICIPALITY	6	2	3	0	1	0
50704 PALHINANDAN RURAL MUNICIPALITY	3	0	0	2	1	0
50705 SARAWAL RURAL MUNICIPALITY	0	0	0	0	0	0
50706 PRATAPAPUR RURAL MUNICIPALITY	3	1	1	0	1	0
50707 SUSTA RURAL MUNICIPALITY	1	1	0	0	0	0

1) NSIC stands for Nepal Standard Industrial Classification.

2) Includes "Not reported", "Unknown" and so on.

Table 3-1 Number of Establishments by Section of Industrial Classification, Working Days for the last one year and Local Level.

District and Local Level	Section of NSIC ¹⁾					
	B+D+E+F					
	Mining, Electricity, Gas, Water supply & Construction					
	Working Days for the last one year (Operating through the year)					
	Total	Less than 300 days	300 to 319 days	320 to 349 days	350 days or more	Not Stated ²⁾
Rupandehi District	155	49	47	28	30	1
50801 DEVDAHA MUNICIPALITY	8	2	4	0	2	0
50802 BUTWAL SUB-METROPOLITIAN CITY	48	13	19	11	5	0
50803 SAINAMAINA MUNICIPALITY	15	6	4	2	3	0
50804 KANCHAN RURAL MUNICIPALITY	1	1	0	0	0	0
50805 GAIDAHAWA RURAL MUNICIPALITY	5	2	2	0	1	0
50806 SUDDHODHAN RURAL MUNICIPALITY	1	1	0	0	0	0
50807 SIYARI RURAL MUNICIPALITY	8	0	6	0	2	0
50808 TILOTTAMA MUNICIPALITY	29	6	7	7	9	0
50809 OM SATIYA RURAL MUNICIPALITY	2	0	1	1	0	0
50810 ROHINI RURAL MUNICIPALITY	4	2	0	2	0	0
50811 SIDDHARTHANAGAR MUNICIPALITY	21	8	4	4	4	1
50812 MAYADEVI RURAL MUNICIPALITY	5	2	0	0	3	0
50813 LUMBINI SANSKRITIK MUNICIPALITY	2	0	0	1	1	0
50814 KOTAHIMAI RURAL MUNICIPALITY	0	0	0	0	0	0
50815 SAMMARIMAI RURAL MUNICIPALITY	6	6	0	0	0	0
50816 MARCHAWARI RURAL MUNICIPALITY	0	0	0	0	0	0
Kapilbastu District	70	21	18	7	21	3
50901 BANGANGA MUNICIPALITY	5	2	1	1	1	0
50902 BUDDHABHUMI MUNICIPALITY	10	4	1	2	3	0
50903 SHIVARAJ MUNICIPALITY	34	8	11	2	12	1
50904 BIJAYANAGAR RURAL MUNICIPALITY	0	0	0	0	0	0
50905 KRISHNANAGAR MUNICIPALITY	8	3	0	0	3	2
50906 MAHARAJGANJ MUNICIPALITY	0	0	0	0	0	0
50907 KAPILBASTU MUNICIPALITY	4	0	1	1	2	0
50908 YASODHARA RURAL MUNICIPALITY	0	0	0	0	0	0
50909 MAYADEVI RURAL MUNICIPALITY	7	4	2	1	0	0
50910 SHUDDHODHAN RURAL MUNICIPALITY	2	0	2	0	0	0
Dang District	65	19	14	11	20	1
51001 BANGALACHULI RURAL MUNICIPALITY	1	0	0	0	1	0
51002 GHORAH SUB-METROPOLITIAN CITY	19	7	7	2	3	0
51003 TULSIPUR SUB-METROPOLITIAN CITY	5	2	1	0	2	0
51004 SHANTINAGAR RURAL MUNICIPALITY	3	0	0	0	3	0
51005 BABAI RURAL MUNICIPALITY	0	0	0	0	0	0
51006 DANGISHARAN RURAL MUNICIPALITY	3	1	0	0	2	0
51007 LAMAHI MUNICIPALITY	6	0	3	1	2	0
51008 RAPTI RURAL MUNICIPALITY	8	4	2	0	1	1
51009 GADHAWA RURAL MUNICIPALITY	18	3	1	8	6	0
51010 RAJPUR RURAL MUNICIPALITY	2	2	0	0	0	0
Banke District	30	9	9	5	6	1
51101 RAPTI SONARI RURAL MUNICIPALITY	1	1	0	0	0	0
51102 KOHALPUR MUNICIPALITY	10	2	3	3	1	1
51103 BAIJANATH RURAL MUNICIPALITY	0	0	0	0	0	0
51104 KHAJURA RURAL MUNICIPALITY	2	0	1	0	1	0
51105 JANAKI RURAL MUNICIPALITY	0	0	0	0	0	0
51106 NEPALGANJ SUB-METROPOLITIAN CITY	17	6	5	2	4	0
51107 DUDUWA RURAL MUNICIPALITY	0	0	0	0	0	0
51108 NARAINAPUR RURAL MUNICIPALITY	0	0	0	0	0	0
Bardiya District	57	31	11	5	9	1
51201 BANSGADHI MUNICIPALITY	5	2	1	0	2	0
51202 BARBARDIYA MUNICIPALITY	10	5	2	0	3	0
51203 THAKURBABA MUNICIPALITY	8	4	1	1	2	0
51204 GERUWA RURAL MUNICIPALITY	1	0	1	0	0	0
51205 RAJAPUR MUNICIPALITY	6	4	1	1	0	0
51206 MADHUWAN MUNICIPALITY	14	11	2	0	1	0
51207 GULARIYA MUNICIPALITY	12	4	3	3	1	1
51208 BADHAIYATAL RURAL MUNICIPALITY	1	1	0	0	0	0

1) NSIC stands for Nepal Standard Industrial Classification.

2) Includes "Not reported", "Unknown" and so on.

Table 3-1 Number of Establishments by Section of Industrial Classification, Working Days for the last one year and Local Level.

District and Local Level	Section of NSIC ¹⁾					
	G					
	Wholesale and Retail Trade					
	Working Days for the last one year (Operating through the year)					
	Total	Less than 300 days	300 to 319 days	320 to 349 days	350 days or more	Not Stated ²⁾
Lumbini Province						
Total	83,480	25,149	22,868	19,507	14,988	968
Sub-Metropolitan City	15,720	4,336	5,680	3,159	2,519	26
Municipality	37,383	12,324	10,315	8,582	5,373	789
Rural Municipality	30,377	8,489	6,873	7,766	7,096	153
501 Rukum East						
Total	618	170	181	156	100	11
Rural Municipality	618	170	181	156	100	11
502 Rolpa						
Total	2,544	170	345	54	1,951	24
Municipality	546	37	257	15	237	0
Rural Municipality	1,998	133	88	39	1,714	24
503 Pyuthan						
Total	2,800	883	966	524	412	15
Municipality	1,034	359	409	188	73	5
Rural Municipality	1,766	524	557	336	339	10
504 Gulmi						
Total	4,031	835	1,391	777	961	67
Municipality	1,239	334	563	187	107	48
Rural Municipality	2,792	501	828	590	854	19
505 Arghakhanchi						
Total	3,094	1,134	709	528	683	40
Municipality	2,035	814	395	282	515	29
Rural Municipality	1,059	320	314	246	168	11

1) NSIC stands for Nepal Standard Industrial Classification.

2) Includes "Not reported", "Unknown" and so on.

Table 3-1 Number of Establishments by Section of Industrial Classification, Working Days for the last one year and Local Level.

District and Local Level	Section of NSIC ¹⁾					
	G					
	Wholesale and Retail Trade					
	Working Days for the last one year (Operating through the year)					
	Total	Less than 300 days	300 to 319 days	320 to 349 days	350 days or more	Not Stated ²⁾
506 Palpa						
Total	4,418	973	829	1,056	879	681
Municipality	2,066	595	363	212	250	646
Rural Municipality	2,352	378	466	844	629	35
507 Nawalparasi West						
Total	6,700	2,162	1,852	1,835	827	24
Municipality	4,262	1,485	1,326	846	591	14
Rural Municipality	2,438	677	526	989	236	10
508 Rupandehi						
Total	23,160	8,915	7,433	4,596	2,191	25
Sub-Metropolitan City	6,225	2,391	2,520	1,002	306	6
Municipality	9,597	3,611	3,216	1,903	864	3
Rural Municipality	7,338	2,913	1,697	1,691	1,021	16
509 Kapilbastu						
Total	7,994	2,762	2,483	1,563	1,149	37
Municipality	6,255	2,230	1,890	1,225	884	26
Rural Municipality	1,739	532	593	338	265	11
510 Dang						
Total	8,633	2,044	3,399	1,501	1,677	12
Sub-Metropolitan City	5,446	1,175	2,461	825	977	8
Municipality	704	59	330	201	114	0
Rural Municipality	2,483	810	608	475	586	4
511 Banke						
Total	11,138	2,800	1,804	3,918	2,597	19
Sub-Metropolitan City	4,049	770	699	1,332	1,236	12
Municipality	2,778	906	351	1,043	473	5
Rural Municipality	4,311	1,124	754	1,543	888	2
512 Bardiya						
Total	8,350	2,301	1,476	2,999	1,561	13
Municipality	6,867	1,894	1,215	2,480	1,265	13
Rural Municipality	1,483	407	261	519	296	0

1) NSIC stands for Nepal Standard Industrial Classification.

2) Includes "Not reported", "Unknown" and so on.

Table 3-1 Number of Establishments by Section of Industrial Classification, Working Days for the last one year and Local Level.

District and Local Level	Section of NSIC ¹⁾						Not Stated ²⁾
	G						
	Wholesale and Retail Trade						
	Working Days for the last one year (Operating through the year)						
	Total	Less than 300 days	300 to 319 days	320 to 349 days	350 days or more		
Rukum East District	618	170	181	156	100	11	
50101 PUTHA UTTANGANGA RURAL MUNICIPALITY	157	27	70	38	19	3	
50102 SISNE RURAL MUNICIPALITY	301	93	77	80	43	8	
50103 BHOOME RURAL MUNICIPALITY	160	50	34	38	38	0	
Rolpa District	2,544	170	345	54	1,951	24	
50201 SUNCHHAHARI RURAL MUNICIPALITY	116	56	39	15	4	2	
50202 THAWANG RURAL MUNICIPALITY	133	0	0	2	131	0	
50203 PARIWARTAN RURAL MUNICIPALITY	244	9	4	0	229	2	
50204 GANGADEV RURAL MUNICIPALITY	254	1	0	1	239	13	
50205 MADI RURAL MUNICIPALITY	189	0	0	0	189	0	
50206 TRIBENI RURAL MUNICIPALITY	191	2	3	0	186	0	
50207 ROLPA MUNICIPALITY	546	37	257	15	237	0	
50208 RUNTIGADHI RURAL MUNICIPALITY	273	6	7	3	257	0	
50209 SUNIL SMRITI RURAL MUNICIPALITY	436	55	35	18	328	0	
50210 LUNGRI RURAL MUNICIPALITY	162	4	0	0	151	7	
Pyuthan District	2,800	883	966	524	412	15	
50301 GAUMUKHI RURAL MUNICIPALITY	210	24	79	60	47	0	
50302 NAUBAHINI RURAL MUNICIPALITY	371	163	112	47	49	0	
50303 JHIMARUK RURAL MUNICIPALITY	275	157	63	47	8	0	
50304 PYUTHAN MUNICIPALITY	608	213	258	73	63	1	
50305 SWORGADWARI MUNICIPALITY	426	146	151	115	10	4	
50306 MANDAVI RURAL MUNICIPALITY	211	11	108	58	30	4	
50307 MALLARANI RURAL MUNICIPALITY	193	54	88	28	17	6	
50308 AAIRAWATI RURAL MUNICIPALITY	258	43	25	29	161	0	
50309 SARUMARANI RURAL MUNICIPALITY	248	72	82	67	27	0	
Gulmi District	4,031	835	1,391	777	961	67	
50401 KALI GANDAKI RURAL MUNICIPALITY	197	25	66	64	41	1	
50402 SATYAWOTI RURAL MUNICIPALITY	305	54	68	83	99	1	
50403 CHANDRAKOT RURAL MUNICIPALITY	335	56	145	70	62	2	
50404 MUSIKOT MUNICIPALITY	376	116	140	50	66	4	
50405 ISMA RURAL MUNICIPALITY	272	47	16	35	172	2	
50406 MALIKA RURAL MUNICIPALITY	298	52	68	27	149	2	
50407 MADANE RURAL MUNICIPALITY	254	59	36	88	70	1	
50408 DHURKOT RURAL MUNICIPALITY	241	40	55	67	75	4	
50409 RESUNGA MUNICIPALITY	863	218	423	137	41	44	
50410 GULMI DURBAR RURAL MUNICIPALITY	301	56	135	68	42	0	
50411 CHHATRAKOT RURAL MUNICIPALITY	273	94	127	24	27	1	
50412 RURU RURAL MUNICIPALITY	316	18	112	64	117	5	
Arghakhanchi District	3,094	1,134	709	528	683	40	
50501 CHHATRADEV RURAL MUNICIPALITY	360	149	120	37	53	1	
50502 MALARANI RURAL MUNICIPALITY	379	100	61	122	86	10	
50503 BHUMIKASTHAN MUNICIPALITY	397	88	90	92	126	1	
50504 SANDHIKARKA MUNICIPALITY	1,198	567	244	142	222	23	
50505 PANINI RURAL MUNICIPALITY	320	71	133	87	29	0	
50506 SHITAGANGA MUNICIPALITY	440	159	61	48	167	5	
Palpa District	5,766	1,403	1,162	1,440	1,078	683	
50601 RAMPUR MUNICIPALITY	770	44	138	132	154	302	
50602 PURBAKHOLA RURAL MUNICIPALITY	279	50	49	134	42	4	
50603 RAMBHA RURAL MUNICIPALITY	356	41	112	76	125	2	
50604 BAGANASKALI RURAL MUNICIPALITY	293	26	50	198	13	6	
50605 TANSEN MUNICIPALITY	1,296	551	225	80	96	344	
50606 RIBDIKOT RURAL MUNICIPALITY	303	83	66	125	25	4	
50607 RAINADEVI CHHAHARA RURAL MUNICIPALITY	300	21	62	106	111	0	
50608 TINAU RURAL MUNICIPALITY	224	44	34	50	91	5	
50609 MATHAGADHI RURAL MUNICIPALITY	316	68	54	85	96	13	
50610 NISDI RURAL MUNICIPALITY	281	45	39	70	126	1	
	1,348	430	333	384	199	2	
Nawalparasi West District							
50701 BARDAGHAT MUNICIPALITY	5,352	1,732	1,519	1,451	628	22	
50702 SUNAWAL MUNICIPALITY	1,436	473	430	222	306	5	
50703 RAMGRAM MUNICIPALITY	1,478	582	563	240	86	7	
50704 PALHINANDAN RURAL MUNICIPALITY	444	73	109	208	54	0	
50705 SARAWAL RURAL MUNICIPALITY	480	153	55	204	68	0	
50706 PRATAPAPUR RURAL MUNICIPALITY	916	276	195	341	95	9	
50707 SUSTA RURAL MUNICIPALITY	598	175	167	236	19	1	

1) NSIC stands for Nepal Standard Industrial Classification.

2) Includes "Not reported", "Unknown" and so on.

Table 3-1 Number of Establishments by Section of Industrial Classification, Working Days for the last one year and Local Level.

District and Local Level	Section of NSIC ¹⁾						Not Stated ²⁾
	G						
	Wholesale and Retail Trade						
	Working Days for the last one year (Operating through the year)						
	Total	Less than 300 days	300 to 319 days	320 to 349 days	350 days or more		
Rupandehi District	23,160	8,915	7,433	4,596	2,191	25	
50801 DEVDAHA MUNICIPALITY	1,342	334	562	364	82	0	
50802 BUTWAL SUB-METROPOLITIAN CITY	6,225	2,391	2,520	1,002	306	6	
50803 SAINAMAINA MUNICIPALITY	1,501	612	583	246	60	0	
50804 KANCHAN RURAL MUNICIPALITY	694	298	208	71	116	1	
50805 GAIDAHAWA RURAL MUNICIPALITY	718	258	173	203	84	0	
50806 SUDDHODHAN RURAL MUNICIPALITY	811	305	240	140	122	4	
50807 SIYARI RURAL MUNICIPALITY	640	172	180	185	102	1	
50808 TILOTTAMA MUNICIPALITY	3,068	1,284	915	618	249	2	
50809 OM SATIYA RURAL MUNICIPALITY	904	404	141	297	62	0	
50810 ROHINI RURAL MUNICIPALITY	692	212	70	235	175	0	
50811 SIDDHARTHANAGAR MUNICIPALITY	2,420	926	854	351	288	1	
50812 MAYADEVI RURAL MUNICIPALITY	1,073	356	263	225	222	7	
50813 LUMBINI SANSKRITIK MUNICIPALITY	1,266	455	302	324	185	0	
50814 KOTAHIMAI RURAL MUNICIPALITY	596	245	169	154	28	0	
50815 SAMMARIMAI RURAL MUNICIPALITY	727	454	90	115	68	0	
50816 MARCHAWARI RURAL MUNICIPALITY	483	209	163	66	42	3	
Kapilbastu District	7,994	2,762	2,483	1,563	1,149	37	
50901 BANGANGA MUNICIPALITY	1,372	728	296	221	126	1	
50902 BUDDHABHUMI MUNICIPALITY	963	267	258	298	133	7	
50903 SHIVARAJ MUNICIPALITY	1,286	467	460	127	220	12	
50904 BIJAYANAGAR RURAL MUNICIPALITY	325	105	121	83	14	2	
50905 KRISHNANAGAR MUNICIPALITY	887	212	362	208	102	3	
50906 MAHARAJGANJ MUNICIPALITY	564	178	256	97	33	0	
50907 KAPILBASTU MUNICIPALITY	1,183	378	258	274	270	3	
50908 YASODHARA RURAL MUNICIPALITY	300	72	174	43	7	4	
50909 MAYADEVI RURAL MUNICIPALITY	700	202	149	149	196	4	
50910 SHUDDHODHAN RURAL MUNICIPALITY	414	153	149	63	48	1	
Dang District	8,633	2,044	3,399	1,501	1,677	12	
51001 BANGALACHULI RURAL MUNICIPALITY	212	12	76	95	29	0	
51002 GHORAH SUB-METROPOLITIAN CITY	3,111	793	1,240	575	497	6	
51003 TULSIPUR SUB-METROPOLITIAN CITY	2,335	382	1,221	250	480	2	
51004 SHANTINAGAR RURAL MUNICIPALITY	306	37	45	40	184	0	
51005 BABAI RURAL MUNICIPALITY	309	74	49	71	113	2	
51006 DANGISHARAN RURAL MUNICIPALITY	231	75	68	46	42	0	
51007 LAMAHI MUNICIPALITY	704	59	330	201	114	0	
51008 RAPTI RURAL MUNICIPALITY	723	459	186	36	42	0	
51009 GADHAWA RURAL MUNICIPALITY	521	109	175	149	87	1	
51010 RAJPUR RURAL MUNICIPALITY	181	44	9	38	89	1	
Banke District	11,138	2,800	1,804	3,918	2,597	19	
51101 RAPTI SONARI RURAL MUNICIPALITY	799	222	110	287	180	0	
51102 KOHALPUR MUNICIPALITY	2,778	906	351	1,043	473	5	
51103 BAIJANATH RURAL MUNICIPALITY	981	284	114	366	217	0	
51104 KHAJURA RURAL MUNICIPALITY	1,000	147	141	450	262	0	
51105 JANAKI RURAL MUNICIPALITY	548	143	144	141	119	1	
51106 NEPALGANJ SUB-METROPOLITIAN CITY	4,049	770	699	1,332	1,236	12	
51107 DUDUWA RURAL MUNICIPALITY	557	223	148	136	49	1	
51108 NARAINAPUR RURAL MUNICIPALITY	426	105	97	163	61	0	
Bardiya District	8,350	2,301	1,476	2,999	1,561	13	
51201 BANSGADHI MUNICIPALITY	1,102	232	209	498	158	5	
51202 BARBARDIYA MUNICIPALITY	1,159	336	299	280	244	0	
51203 THAKURBABA MUNICIPALITY	828	146	106	318	258	0	
51204 GERUWA RURAL MUNICIPALITY	520	58	109	229	124	0	
51205 RAJAPUR MUNICIPALITY	1,025	226	113	483	203	0	
51206 MADHUWAN MUNICIPALITY	1,193	364	199	357	270	3	
51207 GULARIYA MUNICIPALITY	1,560	590	289	544	132	5	
51208 BADHAIYATAL RURAL MUNICIPALITY	963	349	152	290	172	0	

1) NSIC stands for Nepal Standard Industrial Classification.

2) Includes "Not reported", "Unknown" and so on.

Table 3-1 Number of Establishments by Section of Industrial Classification, Working Days for the last one year and Local Level.

District and Local Level	Section of NSIC ¹⁾					
	H+J					
	Transportation and Storage, Information and Communication					
	Working Days for the last one year (Operating through the year)					
	Total	Less than 300 days	300 to 319 days	320 to 349 days	350 days or more	Not Stated ²⁾
Lumbini Province						
Total	777	262	182	89	187	57
Sub-Metropolitan City	173	38	64	28	40	3
Municipality	362	120	71	37	86	48
Rural Municipality	242	104	47	24	61	6
501 Rukum East						
Total	9	6	1	1	1	0
Rural Municipality	9	6	1	1	1	0
502 Rolpa						
Total	37	11	5	0	21	0
Municipality	10	4	2	0	4	0
Rural Municipality	27	7	3	0	17	0
503 Pyuthan						
Total	46	16	11	5	13	1
Municipality	16	7	2	1	6	0
Rural Municipality	30	9	9	4	7	1
504 Gulmi						
Total	80	39	13	2	15	11
Municipality	24	7	4	1	3	9
Rural Municipality	56	32	9	1	12	2
505 Arghakhanchi						
Total	51	27	5	2	7	10
Municipality	35	19	3	1	3	9
Rural Municipality	16	8	2	1	4	1

1) NSIC stands for Nepal Standard Industrial Classification.

2) Includes "Not reported ", "Unknown" and so on.

Table 3-1 Number of Establishments by Section of Industrial Classification, Working Days for the last one year and Local Level.

District and Local Level	Section of NSIC ¹⁾					
	H+J					
	Transportation and Storage, Information and Communication					
	Working Days for the last one year (Operating through the year)					
	Total	Less than 300 days	300 to 319 days	320 to 349 days	350 days or more	Not Stated ²⁾
506 Palpa						
Total	37	6	6	3	5	17
Municipality	25	2	3	1	2	17
Rural Municipality	12	4	3	2	3	0
507 Nawalparasi West						
Total	46	21	11	5	4	5
Municipality	39	17	10	3	4	5
Rural Municipality	7	4	1	2	0	0
508 Rupandehi						
Total	164	63	46	27	26	2
Sub-Metropolitan City	64	23	20	9	12	0
Municipality	66	29	15	12	9	1
Rural Municipality	34	11	11	6	5	1
509 Kapilbastu						
Total	67	20	18	5	21	3
Municipality	65	20	17	5	20	3
Rural Municipality	2	0	1	0	1	0
510 Dang						
Total	65	14	25	6	19	1
Sub-Metropolitan City	40	7	21	4	8	0
Municipality	13	0	3	0	10	0
Rural Municipality	12	7	1	2	1	1
511 Banke						
Total	116	23	30	23	36	4
Sub-Metropolitan City	69	8	23	15	20	3
Municipality	20	4	2	4	9	1
Rural Municipality	27	11	5	4	7	0
512 Bardiya						
Total	59	16	11	10	19	3
Municipality	49	11	10	9	16	3
Rural Municipality	10	5	1	1	3	0

1) NSIC stands for Nepal Standard Industrial Classification.

2) Includes "Not reported", "Unknown" and so on.

Table 3-1 Number of Establishments by Section of Industrial Classification, Working Days for the last one year and Local Level.

District and Local Level	Section of NSIC ¹⁾					
	H+J					
	Transportation and Storage, Information and Communication					
	Working Days for the last one year (Operating through the year)					
	Total	Less than 300 days	300 to 319 days	320 to 349 days	350 days or more	Not Stated ²⁾
Rukum East District	9	6	1	1	1	0
50101 PUTHA UTTANGANGA RURAL MUNICIPALITY	2	1	0	0	1	0
50102 SISNE RURAL MUNICIPALITY	3	1	1	1	0	0
50103 BHOOME RURAL MUNICIPALITY	4	4	0	0	0	0
Rolpa District	37	11	5	0	21	0
50201 SUNCHHAHARI RURAL MUNICIPALITY	1	1	0	0	0	0
50202 THAWANG RURAL MUNICIPALITY	2	1	0	0	1	0
50203 PARIWARTAN RURAL MUNICIPALITY	2	1	0	0	1	0
50204 GANGADEV RURAL MUNICIPALITY	4	1	0	0	3	0
50205 MADI RURAL MUNICIPALITY	4	0	0	0	4	0
50206 TRIBENI RURAL MUNICIPALITY	1	1	0	0	0	0
50207 ROLPA MUNICIPALITY	10	4	2	0	4	0
50208 RUNTIGADHI RURAL MUNICIPALITY	7	1	0	0	6	0
50209 SUNIL SMRITI RURAL MUNICIPALITY	4	1	3	0	0	0
50210 LUNGRI RURAL MUNICIPALITY	2	0	0	0	2	0
Pyuthan District	46	16	11	5	13	1
50301 GAUMUKHI RURAL MUNICIPALITY	6	3	1	0	2	0
50302 NAUBAHINI RURAL MUNICIPALITY	3	2	1	0	0	0
50303 JHIMARUK RURAL MUNICIPALITY	3	2	1	0	0	0
50304 PYUTHAN MUNICIPALITY	11	5	1	0	5	0
50305 SWORGADWARI MUNICIPALITY	5	2	1	1	1	0
50306 MANDAVI RURAL MUNICIPALITY	5	0	2	3	0	0
50307 MALLARANI RURAL MUNICIPALITY	7	2	0	1	3	1
50308 AAIRAWATI RURAL MUNICIPALITY	3	0	1	0	2	0
50309 SARUMARANI RURAL MUNICIPALITY	3	0	3	0	0	0
Gulmi District	80	39	13	2	15	11
50401 KALI GANDAKI RURAL MUNICIPALITY	6	5	0	0	1	0
50402 SATYAWOTI RURAL MUNICIPALITY	4	2	0	0	2	0
50403 CHANDRAKOT RURAL MUNICIPALITY	6	5	0	0	1	0
50404 MUSIKOT MUNICIPALITY	9	5	3	0	1	0
50405 ISMA RURAL MUNICIPALITY	5	3	0	0	1	1
50406 MALIKA RURAL MUNICIPALITY	6	4	1	0	1	0
50407 MADANE RURAL MUNICIPALITY	1	1	0	0	0	0
50408 DHURKOT RURAL MUNICIPALITY	3	1	1	0	1	0
50409 RESUNGA MUNICIPALITY	15	2	1	1	2	9
50410 GULMI DURBAR RURAL MUNICIPALITY	8	2	4	0	2	0
50411 CHHATRAKOT RURAL MUNICIPALITY	7	4	0	0	2	1
50412 RURU RURAL MUNICIPALITY	10	5	3	1	1	0
Arghakhanchi District	51	27	5	2	7	10
50501 CHHATRADEV RURAL MUNICIPALITY	7	5	0	0	2	0
50502 MALARANI RURAL MUNICIPALITY	5	2	1	1	1	0
50503 BHUMIKASTHAN MUNICIPALITY	8	5	0	1	2	0
50504 SANDHIKHARKA MUNICIPALITY	20	9	1	0	1	9
50505 PANINI RURAL MUNICIPALITY	4	1	1	0	1	1
50506 SHITAGANGA MUNICIPALITY	7	5	2	0	0	0
Palpa District	47	8	9	4	6	20
50601 RAMPUR MUNICIPALITY	9	0	2	0	2	5
50602 PURBAKHOLA RURAL MUNICIPALITY	1	1	0	0	0	0
50603 RAMBHA RURAL MUNICIPALITY	2	1	1	0	0	0
50604 BAGANASKALI RURAL MUNICIPALITY	3	0	1	2	0	0
50605 TANSEN MUNICIPALITY	16	2	1	1	0	12
50606 RIBDIKOT RURAL MUNICIPALITY	2	1	0	0	1	0
50607 RAINADEVI CHHAHARA RURAL MUNICIPALITY	1	0	0	0	1	0
50608 TINAU RURAL MUNICIPALITY	1	1	0	0	0	0
50609 MATHAGADHI RURAL MUNICIPALITY	1	0	1	0	0	0
50610 NISDI RURAL MUNICIPALITY	1	0	0	0	1	0
	10	2	3	1	1	3
Nawalparasi West District						
50701 BARDAGHAT MUNICIPALITY	36	19	8	4	3	2
50702 SUNAWAL MUNICIPALITY	20	13	5	1	0	1
50703 RAMGRAM MUNICIPALITY	9	2	2	1	3	1
50704 PALHINANDAN RURAL MUNICIPALITY	1	0	0	1	0	0
50705 SARAWAL RURAL MUNICIPALITY	1	0	0	1	0	0
50706 PRATAPAPUR RURAL MUNICIPALITY	3	2	1	0	0	0
50707 SUSTA RURAL MUNICIPALITY	2	2	0	0	0	0

1) NSIC stands for Nepal Standard Industrial Classification.

2) Includes "Not reported", "Unknown" and so on.

Table 3-1 Number of Establishments by Section of Industrial Classification, Working Days for the last one year and Local Level.

District and Local Level	Section of NSIC ¹⁾					
	H+J					
	Transportation and Storage, Information and Communication					
	Working Days for the last one year (Operating through the year)					
	Total	Less than 300 days	300 to 319 days	320 to 349 days	350 days or more	Not Stated ²⁾
Rupandehi District	164	63	46	27	26	2
50801 DEVDAHA MUNICIPALITY	4	0	0	1	2	1
50802 BUTWAL SUB-METROPOLITIAN CITY	64	23	20	9	12	0
50803 SAINAMAINA MUNICIPALITY	4	0	3	1	0	0
50804 KANCHAN RURAL MUNICIPALITY	3	2	1	0	0	0
50805 GAIDAHAWA RURAL MUNICIPALITY	2	2	0	0	0	0
50806 SUDDHODHAN RURAL MUNICIPALITY	3	1	1	0	1	0
50807 SIYARI RURAL MUNICIPALITY	2	0	0	1	1	0
50808 TILOTTAMA MUNICIPALITY	15	11	1	1	2	0
50809 OM SATIYA RURAL MUNICIPALITY	13	3	4	3	3	0
50810 ROHINI RURAL MUNICIPALITY	3	0	2	1	0	0
50811 SIDDHARTHANAGAR MUNICIPALITY	39	16	10	8	5	0
50812 MAYADEVI RURAL MUNICIPALITY	3	2	0	0	0	1
50813 LUMBINI SANSKRITIK MUNICIPALITY	4	2	1	1	0	0
50814 KOTAHIMAI RURAL MUNICIPALITY	2	1	0	1	0	0
50815 SAMMARIMAI RURAL MUNICIPALITY	3	0	3	0	0	0
50816 MARCHAWARI RURAL MUNICIPALITY	0	0	0	0	0	0
Kapilbastu District	67	20	18	5	21	3
50901 BANGANGA MUNICIPALITY	8	2	2	1	3	0
50902 BUDDHABHUMI MUNICIPALITY	16	7	5	1	1	2
50903 SHIVARAJ MUNICIPALITY	25	5	8	1	10	1
50904 BIJAYANAGAR RURAL MUNICIPALITY	0	0	0	0	0	0
50905 KRISHNANAGAR MUNICIPALITY	8	5	1	1	1	0
50906 MAHARAJGANJ MUNICIPALITY	1	1	0	0	0	0
50907 KAPILBASTU MUNICIPALITY	7	0	1	1	5	0
50908 YASODHARA RURAL MUNICIPALITY	0	0	0	0	0	0
50909 MAYADEVI RURAL MUNICIPALITY	1	0	1	0	0	0
50910 SHUDDHODHAN RURAL MUNICIPALITY	1	0	0	0	1	0
Dang District	65	14	25	6	19	1
51001 BANGALACHULI RURAL MUNICIPALITY	1	1	0	0	0	0
51002 GHORAH SUB-METROPOLITIAN CITY	31	6	15	4	6	0
51003 TULSIPUR SUB-METROPOLITIAN CITY	9	1	6	0	2	0
51004 SHANTINAGAR RURAL MUNICIPALITY	1	1	0	0	0	0
51005 BABAI RURAL MUNICIPALITY	1	1	0	0	0	0
51006 DANGISHARAN RURAL MUNICIPALITY	2	0	0	1	1	0
51007 LAMAHI MUNICIPALITY	13	0	3	0	10	0
51008 RAPTI RURAL MUNICIPALITY	3	2	1	0	0	0
51009 GADHAWA RURAL MUNICIPALITY	3	2	0	0	0	1
51010 RAJPUR RURAL MUNICIPALITY	1	0	0	1	0	0
Banke District	116	23	30	23	36	4
51101 RAPTI SONARI RURAL MUNICIPALITY	3	1	2	0	0	0
51102 KOHALPUR MUNICIPALITY	20	4	2	4	9	1
51103 BAIJANATH RURAL MUNICIPALITY	3	0	1	0	2	0
51104 KHAJURA RURAL MUNICIPALITY	7	0	1	3	3	0
51105 JANAKI RURAL MUNICIPALITY	5	2	0	1	2	0
51106 NEPALGANJ SUB-METROPOLITIAN CITY	69	8	23	15	20	3
51107 DUDUWA RURAL MUNICIPALITY	3	3	0	0	0	0
51108 NARAINAPUR RURAL MUNICIPALITY	6	5	1	0	0	0
Bardiya District	59	16	11	10	19	3
51201 BANSGADHI MUNICIPALITY	6	0	3	0	3	0
51202 BARBARDIYA MUNICIPALITY	6	3	0	0	3	0
51203 THAKURBABA MUNICIPALITY	7	2	1	3	1	0
51204 GERUWA RURAL MUNICIPALITY	4	1	1	1	1	0
51205 RAJAPUR MUNICIPALITY	12	2	2	2	4	2
51206 MADHUWAN MUNICIPALITY	9	1	4	3	1	0
51207 GULARIYA MUNICIPALITY	9	3	0	1	4	1
51208 BADHAIYATAL RURAL MUNICIPALITY	6	4	0	0	2	0

1) NSIC stands for Nepal Standard Industrial Classification.

2) Includes "Not reported", "Unknown" and so on.

Table 3-1 Number of Establishments by Section of Industrial Classification, Working Days for the last one year and Local Level.

District and Local Level	Section of NSIC ¹⁾					
	I					
	Accommodation and Food Service					
	Working Days for the last one year (Operating through the year)					
	Total	Less than 300 days	300 to 319 days	320 to 349 days	350 days or more	Not Stated ²⁾
Lumbini Province						
Total	18,616	5,180	3,995	4,639	4,527	275
Sub-Metropolitan City	3,696	1,051	892	931	818	4
Municipality	8,758	2,562	1,938	2,122	1,891	245
Rural Municipality	6,162	1,567	1,165	1,586	1,818	26
501 Rukum East						
Total	108	20	25	32	28	3
Rural Municipality	108	20	25	32	28	3
502 Rolpa						
Total	736	48	55	8	620	5
Municipality	208	15	43	1	149	0
Rural Municipality	528	33	12	7	471	5
503 Pyuthan						
Total	626	133	187	155	149	2
Municipality	258	55	108	67	27	1
Rural Municipality	368	78	79	88	122	1
504 Gulmi						
Total	1,114	209	219	255	424	7
Municipality	371	79	59	96	131	6
Rural Municipality	743	130	160	159	293	1
505 Arghakhanchi						
Total	825	316	160	126	217	6
Municipality	584	250	89	73	167	5
Rural Municipality	241	66	71	53	50	1

1) NSIC stands for Nepal Standard Industrial Classification.

2) Includes "Not reported", "Unknown" and so on.

Table 3-1 Number of Establishments by Section of Industrial Classification, Working Days for the last one year and Local Level.

District and Local Level	Section of NSIC ¹⁾					
	I					
	Accommodation and Food Service					
	Working Days for the last one year (Operating through the year)					
	Total	Less than 300 days	300 to 319 days	320 to 349 days	350 days or more	Not Stated ²⁾
506 Palpa						
Total	1,306	252	251	277	290	236
Municipality	633	120	149	51	86	227
Rural Municipality	673	132	102	226	204	9
507 Nawalparasi West						
Total	1,424	413	330	438	242	1
Municipality	982	311	249	246	176	0
Rural Municipality	442	102	81	192	66	1
508 Rupandehi						
Total	5,232	1,857	1,395	1,305	671	4
Sub-Metropolitan City	1,498	566	450	352	129	1
Municipality	2,253	754	641	578	280	0
Rural Municipality	1,481	537	304	375	262	3
509 Kapilbastu						
Total	1,733	570	435	425	300	3
Municipality	1,418	472	336	356	253	1
Rural Municipality	315	98	99	69	47	2
510 Dang						
Total	1,848	396	484	429	538	1
Sub-Metropolitan City	1,193	268	321	276	327	1
Municipality	222	12	45	58	107	0
Rural Municipality	433	116	118	95	104	0
511 Banke						
Total	2,348	686	255	746	657	4
Sub-Metropolitan City	1,005	217	121	303	362	2
Municipality	730	272	42	245	169	2
Rural Municipality	613	197	92	198	126	0
512 Bardiya						
Total	1,316	280	199	443	391	3
Municipality	1,099	222	177	351	346	3
Rural Municipality	217	58	22	92	45	0

1) NSIC stands for Nepal Standard Industrial Classification.

2) Includes "Not reported", "Unknown" and so on.

Table 3-1 Number of Establishments by Section of Industrial Classification, Working Days for the last one year and Local Level.

District and Local Level	Section of NSIC ¹⁾					
	I					
	Accommodation and Food Service					
	Working Days for the last one year (Operating through the year)					
	Total	Less than 300 days	300 to 319 days	320 to 349 days	350 days or more	Not Stated ²⁾
Rukum East District	108	20	25	32	28	3
50101 PUTHA UTTANGANGA RURAL MUNICIPALITY	28	3	11	8	4	2
50102 SISNE RURAL MUNICIPALITY	51	11	12	18	9	1
50103 BHOOME RURAL MUNICIPALITY	29	6	2	6	15	0
Rolpa District	736	48	55	8	620	5
50201 SUNCHHAHARI RURAL MUNICIPALITY	24	13	6	4	0	1
50202 THAWANG RURAL MUNICIPALITY	23	1	0	0	21	1
50203 PARIWARTAN RURAL MUNICIPALITY	66	1	0	0	65	0
50204 GANGADEV RURAL MUNICIPALITY	56	1	0	0	52	3
50205 MADI RURAL MUNICIPALITY	84	0	0	0	84	0
50206 TRIBENI RURAL MUNICIPALITY	57	0	0	0	57	0
50207 ROLPA MUNICIPALITY	208	15	43	1	149	0
50208 RUNTIGADHI RURAL MUNICIPALITY	75	0	0	0	75	0
50209 SUNIL SMRITI RURAL MUNICIPALITY	131	17	6	3	105	0
50210 LUNGRI RURAL MUNICIPALITY	12	0	0	0	12	0
Pyuthan District	626	133	187	155	149	2
50301 GAUMUKHI RURAL MUNICIPALITY	40	5	9	18	8	0
50302 NAUBAHINI RURAL MUNICIPALITY	52	19	9	12	12	0
50303 JHIMARUK RURAL MUNICIPALITY	47	13	15	12	7	0
50304 PYUTHAN MUNICIPALITY	173	33	67	47	25	1
50305 SWORGADWARI MUNICIPALITY	85	22	41	20	2	0
50306 MANDAVI RURAL MUNICIPALITY	62	2	10	17	33	0
50307 MALLARANI RURAL MUNICIPALITY	50	11	22	10	6	1
50308 AAIRAWATI RURAL MUNICIPALITY	47	8	1	4	34	0
50309 SARUMARANI RURAL MUNICIPALITY	70	20	13	15	22	0
Gulmi District	1,114	209	219	255	424	7
50401 KALI GANDAKI RURAL MUNICIPALITY	40	7	10	12	11	0
50402 SATYAWOTI RURAL MUNICIPALITY	103	17	9	34	43	0
50403 CHANDRAKOT RURAL MUNICIPALITY	101	18	39	26	18	0
50404 MUSIKOT MUNICIPALITY	104	34	19	29	22	0
50405 ISMA RURAL MUNICIPALITY	54	6	5	9	34	0
50406 MALIKA RURAL MUNICIPALITY	53	11	16	7	19	0
50407 MADANE RURAL MUNICIPALITY	53	15	7	12	19	0
50408 DHURKOT RURAL MUNICIPALITY	43	12	9	10	11	1
50409 RESUNGA MUNICIPALITY	267	45	40	67	109	6
50410 GULMI DURBAR RURAL MUNICIPALITY	79	15	29	14	21	0
50411 CHHATRAKOT RURAL MUNICIPALITY	88	23	24	17	24	0
50412 RURU RURAL MUNICIPALITY	129	6	12	18	93	0
Arghakhanchi District	825	316	160	126	217	6
50501 CHHATRADEV RURAL MUNICIPALITY	75	17	27	11	20	0
50502 MALARANI RURAL MUNICIPALITY	70	25	6	22	16	1
50503 BHUMIKASTHAN MUNICIPALITY	86	28	17	20	21	0
50504 SANDHIKHARKA MUNICIPALITY	331	158	55	37	77	4
50505 PANINI RURAL MUNICIPALITY	96	24	38	20	14	0
50506 SHITAGANGA MUNICIPALITY	167	64	17	16	69	1
Palpa District	1,603	337	286	412	332	236
50601 RAMPUR MUNICIPALITY	185	11	26	25	37	86
50602 PURBAKHOLA RURAL MUNICIPALITY	79	18	10	27	23	1
50603 RAMBHA RURAL MUNICIPALITY	84	15	15	26	28	0
50604 BAGANASKALI RURAL MUNICIPALITY	102	19	13	66	4	0
50605 TANSEN MUNICIPALITY	448	109	123	26	49	141
50606 RIBDIKOT RURAL MUNICIPALITY	92	24	28	35	5	0
50607 RAINADEVI CHHAHARA RURAL MUNICIPALITY	71	6	15	30	20	0
50608 TINAU RURAL MUNICIPALITY	98	18	5	13	61	1
50609 MATHAGADHI RURAL MUNICIPALITY	65	18	10	11	20	6
50610 NISDI RURAL MUNICIPALITY	82	14	6	18	43	1
	297	85	35	135	42	0
Nawalparasi West District						
50701 BARDAGHAT MUNICIPALITY	1,127	328	295	303	200	1
50702 SUNAWAL MUNICIPALITY	369	135	79	52	103	0
50703 RAMGRAM MUNICIPALITY	316	91	135	59	31	0
50704 PALHINANDAN RURAL MUNICIPALITY	113	29	22	49	13	0
50705 SARAWAL RURAL MUNICIPALITY	109	40	14	42	13	0
50706 PRATAPAPUR RURAL MUNICIPALITY	131	22	18	51	39	1
50707 SUSTA RURAL MUNICIPALITY	89	11	27	50	1	0

1) NSIC stands for Nepal Standard Industrial Classification.

2) Includes "Not reported", "Unknown" and so on.

Table 3-1 Number of Establishments by Section of Industrial Classification, Working Days for the last one year and Local Level.

District and Local Level	Section of NSIC ¹⁾					
	I					
	Accommodation and Food Service					
	Working Days for the last one year (Operating through the year)					
	Total	Less than 300 days	300 to 319 days	320 to 349 days	350 days or more	Not Stated ²⁾
Rupandehi District	5,232	1,857	1,395	1,305	671	4
50801 DEVDAHA MUNICIPALITY	272	70	105	69	28	0
50802 BUTWAL SUB-METROPOLITIAN CITY	1,498	566	450	352	129	1
50803 SAINAMAINA MUNICIPALITY	317	120	87	69	41	0
50804 KANCHAN RURAL MUNICIPALITY	172	90	42	9	30	1
50805 GAIDAHAWA RURAL MUNICIPALITY	142	51	34	38	19	0
50806 SUDDHODHAN RURAL MUNICIPALITY	135	45	26	23	41	0
50807 SIYARI RURAL MUNICIPALITY	156	30	40	58	28	0
50808 TILOTTAMA MUNICIPALITY	608	252	161	150	45	0
50809 OM SATIYA RURAL MUNICIPALITY	188	77	24	70	17	0
50810 ROHINI RURAL MUNICIPALITY	129	44	13	39	33	0
50811 SIDDHARTHANAGAR MUNICIPALITY	785	241	233	197	114	0
50812 MAYADEVI RURAL MUNICIPALITY	221	61	49	46	65	0
50813 LUMBINI SANSKRITIK MUNICIPALITY	271	71	55	93	52	0
50814 KOTAHIMAI RURAL MUNICIPALITY	128	43	35	42	8	0
50815 SAMMARIMAI RURAL MUNICIPALITY	134	72	16	29	17	0
50816 MARCHAWARI RURAL MUNICIPALITY	76	24	25	21	4	2
Kapilbastu District	1,733	570	435	425	300	3
50901 BANGANGA MUNICIPALITY	318	157	74	55	32	0
50902 BUDDHABHUMI MUNICIPALITY	257	77	38	100	41	1
50903 SHIVARAJ MUNICIPALITY	300	127	66	41	66	0
50904 BIJAYANAGAR RURAL MUNICIPALITY	68	17	26	17	8	0
50905 KRISHNANAGAR MUNICIPALITY	219	38	70	82	29	0
50906 MAHARAJGANJ MUNICIPALITY	77	18	37	16	6	0
50907 KAPILBASTU MUNICIPALITY	247	55	51	62	79	0
50908 YASODHARA RURAL MUNICIPALITY	53	18	19	16	0	0
50909 MAYADEVI RURAL MUNICIPALITY	119	34	26	23	35	1
50910 SHUDDHODHAN RURAL MUNICIPALITY	75	29	28	13	4	1
Dang District	1,848	396	484	429	538	1
51001 BANGALACHULI RURAL MUNICIPALITY	48	0	12	26	10	0
51002 GHORAH SUB-METROPOLITIAN CITY	741	227	165	164	184	1
51003 TULSIPUR SUB-METROPOLITIAN CITY	452	41	156	112	143	0
51004 SHANTINAGAR RURAL MUNICIPALITY	42	6	6	4	26	0
51005 BABAI RURAL MUNICIPALITY	45	7	10	13	15	0
51006 DANGISHARAN RURAL MUNICIPALITY	24	8	6	7	3	0
51007 LAMAHI MUNICIPALITY	222	12	45	58	107	0
51008 RAPTI RURAL MUNICIPALITY	146	66	62	6	12	0
51009 GADHAWA RURAL MUNICIPALITY	107	21	20	36	30	0
51010 RAJPUR RURAL MUNICIPALITY	21	8	2	3	8	0
Banke District	2,348	686	255	746	657	4
51101 RAPTI SONARI RURAL MUNICIPALITY	145	42	17	49	37	0
51102 KOHALPUR MUNICIPALITY	730	272	42	245	169	2
51103 BAIJANATH RURAL MUNICIPALITY	156	57	23	43	33	0
51104 KHAJURA RURAL MUNICIPALITY	175	39	23	71	42	0
51105 JANAKI RURAL MUNICIPALITY	81	30	16	23	12	0
51106 NEPALGANJ SUB-METROPOLITIAN CITY	1,005	217	121	303	362	2
51107 DUDUWA RURAL MUNICIPALITY	33	17	8	6	2	0
51108 NARAINAPUR RURAL MUNICIPALITY	23	12	5	6	0	0
Bardiya District	1,316	280	199	443	391	3
51201 BANSGADHI MUNICIPALITY	189	36	26	73	53	1
51202 BARBARDIYA MUNICIPALITY	164	48	39	35	41	1
51203 THAKURBABA MUNICIPALITY	139	22	18	45	54	0
51204 GERUWA RURAL MUNICIPALITY	81	7	6	45	23	0
51205 RAJAPUR MUNICIPALITY	211	37	25	82	67	0
51206 MADHUWAN MUNICIPALITY	170	21	25	42	82	0
51207 GULARIYA MUNICIPALITY	226	58	44	74	49	1
51208 BADHAIYATAL RURAL MUNICIPALITY	136	51	16	47	22	0

1) NSIC stands for Nepal Standard Industrial Classification.

2) Includes "Not reported", "Unknown" and so on.

Table 3-1 Number of Establishments by Section of Industrial Classification, Working Days for the last one year and Local Level.

District and Local Level	Section of NSIC ¹⁾					
	K					
	Financial and Insurance					
	Working Days for the last one year (Operating through the year)					
	Total	Less than 300 days	300 to 319 days	320 to 349 days	350 days or more	Not Stated ²⁾
Lumbini Province						
Total	2,381	1,322	465	185	147	262
Sub-Metropolitan City	348	158	107	36	34	13
Municipality	1,216	652	238	95	36	195
Rural Municipality	817	512	120	54	77	54
501 Rukum East						
Total	9	5	1	0	0	3
Rural Municipality	9	5	1	0	0	3
502 Rolpa						
Total	71	16	7	2	46	0
Municipality	19	10	3	0	6	0
Rural Municipality	52	6	4	2	40	0
503 Pyuthan						
Total	122	74	24	10	6	8
Municipality	52	25	16	3	0	8
Rural Municipality	70	49	8	7	6	0
504 Gulmi						
Total	212	133	21	10	6	42
Municipality	68	29	1	4	1	33
Rural Municipality	144	104	20	6	5	9
505 Arghakhanchi						
Total	179	147	5	3	6	18
Municipality	97	74	2	3	3	15
Rural Municipality	82	73	3	0	3	3

1) NSIC stands for Nepal Standard Industrial Classification.

2) Includes "Not reported", "Unknown" and so on.

Table 3-1 Number of Establishments by Section of Industrial Classification, Working Days for the last one year and Local Level.

District and Local Level	Section of NSIC ¹⁾					
	K					
	Financial and Insurance					
	Working Days for the last one year (Operating through the year)					
	Total	Less than 300 days	300 to 319 days	320 to 349 days	350 days or more	Not Stated ²⁾
506 Palpa						
Total	192	94	11	9	6	72
Municipality	89	31	2	1	2	53
Rural Municipality	103	63	9	8	4	19
507 Nawalparasi West						
Total	172	75	33	18	2	44
Municipality	136	65	24	12	2	33
Rural Municipality	36	10	9	6	0	11
508 Rupandehi						
Total	590	339	170	56	24	1
Sub-Metropolitan City	156	70	55	21	10	0
Municipality	308	189	82	27	10	0
Rural Municipality	126	80	33	8	4	1
509 Kapilbastu						
Total	152	86	31	17	2	16
Municipality	137	78	27	15	1	16
Rural Municipality	15	8	4	2	1	0
510 Dang						
Total	211	109	53	7	21	21
Sub-Metropolitan City	86	47	19	1	12	7
Municipality	40	6	24	0	3	7
Rural Municipality	85	56	10	6	6	7
511 Banke						
Total	221	94	63	30	22	12
Sub-Metropolitan City	106	41	33	14	12	6
Municipality	57	22	17	10	3	5
Rural Municipality	58	31	13	6	7	1
512 Bardiya						
Total	250	150	46	23	6	25
Municipality	213	123	40	20	5	25
Rural Municipality	37	27	6	3	1	0

1) NSIC stands for Nepal Standard Industrial Classification.

2) Includes "Not reported", "Unknown" and so on.

Table 3-1 Number of Establishments by Section of Industrial Classification, Working Days for the last one year and Local Level.

District and Local Level	Section of NSIC ¹⁾					
	K					
	Financial and Insurance					
	Working Days for the last one year (Operating through the year)					
	Total	Less than 300 days	300 to 319 days	320 to 349 days	350 days or more	Not Stated ²⁾
Rukum East District	9	5	1	0	0	3
50101 PUTHA UTTANGANGA RURAL MUNICIPALITY	2	1	1	0	0	0
50102 SISNE RURAL MUNICIPALITY	6	3	0	0	0	3
50103 BHOOME RURAL MUNICIPALITY	1	1	0	0	0	0
Rolpa District	71	16	7	2	46	0
50201 SUNCHHAHARI RURAL MUNICIPALITY	1	1	0	0	0	0
50202 THAWANG RURAL MUNICIPALITY	5	1	0	0	4	0
50203 PARIWARTAN RURAL MUNICIPALITY	3	0	0	0	3	0
50204 GANGADEV RURAL MUNICIPALITY	1	0	0	0	1	0
50205 MADI RURAL MUNICIPALITY	7	0	0	0	7	0
50206 TRIBENI RURAL MUNICIPALITY	4	1	0	0	3	0
50207 ROLPA MUNICIPALITY	19	10	3	0	6	0
50208 RUNTIGADHI RURAL MUNICIPALITY	11	0	0	0	11	0
50209 SUNIL SMRITI RURAL MUNICIPALITY	20	3	4	2	11	0
50210 LUNGRI RURAL MUNICIPALITY	0	0	0	0	0	0
Pyuthan District	122	74	24	10	6	8
50301 GAUMUKHI RURAL MUNICIPALITY	5	4	0	0	1	0
50302 NAUBAHINI RURAL MUNICIPALITY	5	4	0	0	1	0
50303 JHIMARUK RURAL MUNICIPALITY	18	18	0	0	0	0
50304 PYUTHAN MUNICIPALITY	39	19	13	1	0	6
50305 SWORGADWARI MUNICIPALITY	13	6	3	2	0	2
50306 MANDAVI RURAL MUNICIPALITY	16	8	3	3	2	0
50307 MALLARANI RURAL MUNICIPALITY	13	11	1	1	0	0
50308 AAIRAWATI RURAL MUNICIPALITY	5	2	0	3	0	0
50309 SARUMARANI RURAL MUNICIPALITY	8	2	4	0	2	0
Gulmi District	212	133	21	10	6	42
50401 KALI GANDAKI RURAL MUNICIPALITY	6	4	1	0	1	0
50402 SATYAWOTI RURAL MUNICIPALITY	7	2	2	3	0	0
50403 CHANDRAKOT RURAL MUNICIPALITY	16	5	10	0	1	0
50404 MUSIKOT MUNICIPALITY	12	8	1	2	0	1
50405 ISMA RURAL MUNICIPALITY	5	3	1	0	1	0
50406 MALIKA RURAL MUNICIPALITY	12	10	0	1	0	1
50407 MADANE RURAL MUNICIPALITY	8	7	0	0	1	0
50408 DHURKOT RURAL MUNICIPALITY	15	14	0	0	1	0
50409 RESUNGA MUNICIPALITY	56	21	0	2	1	32
50410 GULMI DURBAR RURAL MUNICIPALITY	13	10	1	1	0	1
50411 CHHATRAKOT RURAL MUNICIPALITY	11	7	1	0	0	3
50412 RURU RURAL MUNICIPALITY	51	42	4	1	0	4
Arghakhanchi District	179	147	5	3	6	18
50501 CHHATRADEV RURAL MUNICIPALITY	26	26	0	0	0	0
50502 MALARANI RURAL MUNICIPALITY	34	28	1	0	2	3
50503 BHUMIKASTHAN MUNICIPALITY	20	19	0	0	1	0
50504 SANDHIKHARKA MUNICIPALITY	54	35	2	3	2	12
50505 PANINI RURAL MUNICIPALITY	22	19	2	0	1	0
50506 SHITAGANGA MUNICIPALITY	23	20	0	0	0	3
Palpa District	245	120	14	17	7	87
50601 RAMPUR MUNICIPALITY	32	12	0	0	2	18
50602 PURBAKHOLA RURAL MUNICIPALITY	7	7	0	0	0	0
50603 RAMBHA RURAL MUNICIPALITY	21	14	1	1	0	5
50604 BAGANASKALI RURAL MUNICIPALITY	13	5	1	1	0	6
50605 TANSEN MUNICIPALITY	57	19	2	1	0	35
50606 RIBDIKOT RURAL MUNICIPALITY	28	22	2	1	1	2
50607 RAINADEVI CHHAHARA RURAL MUNICIPALITY	8	3	3	2	0	0
50608 TINAU RURAL MUNICIPALITY	13	9	0	2	1	1
50609 MATHAGADHI RURAL MUNICIPALITY	10	2	1	1	1	5
50610 NISDI RURAL MUNICIPALITY	3	1	1	0	1	0
	53	26	3	8	1	15
Nawalparasi West District						
50701 BARDAGHAT MUNICIPALITY	119	49	30	10	1	29
50702 SUNAWAL MUNICIPALITY	50	26	8	2	1	13
50703 RAMGRAM MUNICIPALITY	33	13	13	2	0	5
50704 PALHINANDAN RURAL MUNICIPALITY	4	1	2	1	0	0
50705 SARAWAL RURAL MUNICIPALITY	3	2	0	0	0	1
50706 PRATAPAPUR RURAL MUNICIPALITY	16	3	5	1	0	7
50707 SUSTA RURAL MUNICIPALITY	13	4	2	4	0	3

1) NSIC stands for Nepal Standard Industrial Classification.

2) Includes "Not reported", "Unknown" and so on.

Table 3-1 Number of Establishments by Section of Industrial Classification, Working Days for the last one year and Local Level.

District and Local Level	Section of NSIC ¹⁾					
	K					
	Financial and Insurance					
	Working Days for the last one year (Operating through the year)					
	Total	Less than 300 days	300 to 319 days	320 to 349 days	350 days or more	Not Stated ²⁾
Rupandehi District	590	339	170	56	24	1
50801 DEVDAHA MUNICIPALITY	33	22	7	4	0	0
50802 BUTWAL SUB-METROPOLITIAN CITY	156	70	55	21	10	0
50803 SAINAMAINA MUNICIPALITY	27	14	11	2	0	0
50804 KANCHAN RURAL MUNICIPALITY	10	5	0	1	3	1
50805 GAIDAHAWA RURAL MUNICIPALITY	37	36	0	0	1	0
50806 SUDDHODHAN RURAL MUNICIPALITY	23	10	12	1	0	0
50807 SIYARI RURAL MUNICIPALITY	20	4	12	4	0	0
50808 TILOTTAMA MUNICIPALITY	122	79	31	9	3	0
50809 OM SATIYA RURAL MUNICIPALITY	7	5	1	1	0	0
50810 ROHINI RURAL MUNICIPALITY	8	5	2	1	0	0
50811 SIDDHARTHANAGAR MUNICIPALITY	114	66	33	9	6	0
50812 MAYADEVI RURAL MUNICIPALITY	6	6	0	0	0	0
50813 LUMBINI SANSKRITIK MUNICIPALITY	12	8	0	3	1	0
50814 KOTAHIMAI RURAL MUNICIPALITY	8	3	5	0	0	0
50815 SAMMARIMAI RURAL MUNICIPALITY	6	5	1	0	0	0
50816 MARCHAWARI RURAL MUNICIPALITY	1	1	0	0	0	0
Kapilbastu District	152	86	31	17	2	16
50901 BANGANGA MUNICIPALITY	31	12	11	6	0	2
50902 BUDDHABHUMI MUNICIPALITY	30	14	4	2	0	10
50903 SHIVARAJ MUNICIPALITY	35	28	4	2	1	0
50904 BIJAYANAGAR RURAL MUNICIPALITY	1	1	0	0	0	0
50905 KRISHNANAGAR MUNICIPALITY	13	4	3	3	0	3
50906 MAHARAJGANJ MUNICIPALITY	5	3	2	0	0	0
50907 KAPILBASTU MUNICIPALITY	23	17	3	2	0	1
50908 YASODHARA RURAL MUNICIPALITY	6	2	3	1	0	0
50909 MAYADEVI RURAL MUNICIPALITY	6	5	0	1	0	0
50910 SHUDDHODHAN RURAL MUNICIPALITY	2	0	1	0	1	0
Dang District	211	109	53	7	21	21
51001 BANGALACHULI RURAL MUNICIPALITY	5	3	1	1	0	0
51002 GHORAH SUB-METROPOLITIAN CITY	59	29	18	1	4	7
51003 TULSIPUR SUB-METROPOLITIAN CITY	27	18	1	0	8	0
51004 SHANTINAGAR RURAL MUNICIPALITY	8	3	2	1	2	0
51005 BABAI RURAL MUNICIPALITY	12	7	1	0	2	2
51006 DANGISHARAN RURAL MUNICIPALITY	5	2	2	0	0	1
51007 LAMAHI MUNICIPALITY	40	6	24	0	3	7
51008 RAPTI RURAL MUNICIPALITY	26	21	0	1	2	2
51009 GADHAWA RURAL MUNICIPALITY	25	18	2	3	0	2
51010 RAJPUR RURAL MUNICIPALITY	4	2	2	0	0	0
Banke District	221	94	63	30	22	12
51101 RAPTI SONARI RURAL MUNICIPALITY	16	12	2	1	1	0
51102 KOHALPUR MUNICIPALITY	57	22	17	10	3	5
51103 BAIJANATH RURAL MUNICIPALITY	14	8	3	2	1	0
51104 KHAJURA RURAL MUNICIPALITY	21	5	8	3	5	0
51105 JANAKI RURAL MUNICIPALITY	2	1	0	0	0	1
51106 NEPALGANJ SUB-METROPOLITIAN CITY	106	41	33	14	12	6
51107 DUDUWA RURAL MUNICIPALITY	3	3	0	0	0	0
51108 NARAINAPUR RURAL MUNICIPALITY	2	2	0	0	0	0
Bardiya District	250	150	46	23	6	25
51201 BANSGADHI MUNICIPALITY	30	16	7	5	1	1
51202 BARBARDIYA MUNICIPALITY	40	21	10	6	2	1
51203 THAKURBABA MUNICIPALITY	35	28	3	2	2	0
51204 GERUWA RURAL MUNICIPALITY	10	5	3	2	0	0
51205 RAJAPUR MUNICIPALITY	42	25	9	5	0	3
51206 MADHUWAN MUNICIPALITY	33	19	9	1	0	4
51207 GULARIYA MUNICIPALITY	33	14	2	1	0	16
51208 BADHAIYATAL RURAL MUNICIPALITY	27	22	3	1	1	0

1) NSIC stands for Nepal Standard Industrial Classification.

2) Includes "Not reported", "Unknown" and so on.

Table 3-1 Number of Establishments by Section of Industrial Classification, Working Days for the last one year and Local Level.

District and Local Level	Section of NSIC ¹⁾					
	P					
	Education					
	Working Days for the last one year (Operating through the year)					
	Total	Less than 300 days	300 to 319 days	320 to 349 days	350 days or more	Not Stated ²⁾
Lumbini Province						
Total	6,101	5,066	439	201	184	211
Sub-Metropolitan City	663	474	110	41	17	21
Municipality	2,335	1,848	224	74	51	138
Rural Municipality	3,103	2,744	105	86	116	52
501 Rukum East						
Total	117	115	0	0	0	2
Rural Municipality	117	115	0	0	0	2
502 Rolpa						
Total	430	279	29	10	109	3
Municipality	85	50	18	0	17	0
Rural Municipality	345	229	11	10	92	3
503 Pyuthan						
Total	443	405	16	15	1	6
Municipality	149	141	4	1	0	3
Rural Municipality	294	264	12	14	1	3
504 Gulmi						
Total	626	567	11	2	5	41
Municipality	139	113	7	0	1	18
Rural Municipality	487	454	4	2	4	23
505 Arghakhanchi						
Total	477	428	16	12	5	16
Municipality	295	262	10	9	3	11
Rural Municipality	182	166	6	3	2	5

1) NSIC stands for Nepal Standard Industrial Classification.

2) Includes "Not reported ", "Unknown" and so on.

Table 3-1 Number of Establishments by Section of Industrial Classification, Working Days for the last one year and Local Level.

District and Local Level	Section of NSIC ¹⁾					
	P					
	Education					
	Working Days for the last one year (Operating through the year)					
	Total	Less than 300 days	300 to 319 days	320 to 349 days	350 days or more	Not Stated ²⁾
506 Palpa						
Total	518	433	16	6	1	62
Municipality	150	89	5	1	0	55
Rural Municipality	368	344	11	5	1	7
507 Nawalparasi West						
Total	333	261	35	11	2	24
Municipality	192	136	30	6	1	19
Rural Municipality	141	125	5	5	1	5
508 Rupandehi						
Total	875	701	114	45	12	3
Sub-Metropolitan City	182	117	42	17	5	1
Municipality	347	274	54	14	4	1
Rural Municipality	346	310	18	14	3	1
509 Kapilbastu						
Total	570	471	63	16	12	8
Municipality	427	347	53	11	8	8
Rural Municipality	143	124	10	5	4	0
510 Dang						
Total	560	485	40	15	7	13
Sub-Metropolitan City	281	223	30	12	7	9
Municipality	51	41	4	3	0	3
Rural Municipality	228	221	6	0	0	1
511 Banke						
Total	690	531	71	45	21	22
Sub-Metropolitan City	200	134	38	12	5	11
Municipality	132	87	13	13	10	9
Rural Municipality	358	310	20	20	6	2
512 Bardiya						
Total	462	390	28	24	9	11
Municipality	368	308	26	16	7	11
Rural Municipality	94	82	2	8	2	0

1) NSIC stands for Nepal Standard Industrial Classification.

2) Includes "Not reported", "Unknown" and so on.

Table 3-1 Number of Establishments by Section of Industrial Classification, Working Days for the last one year and Local Level.

District and Local Level	Section of NSIC ¹⁾					
	P					
	Education					
	Working Days for the last one year (Operating through the year)					
	Total	Less than 300 days	300 to 319 days	320 to 349 days	350 days or more	Not Stated ²⁾
Rukum East District	117	115	0	0	0	2
50101 PUTHA UTTANGANGA RURAL MUNICIPALITY	43	43	0	0	0	0
50102 SISNE RURAL MUNICIPALITY	37	35	0	0	0	2
50103 BHOOME RURAL MUNICIPALITY	37	37	0	0	0	0
Rolpa District	430	279	29	10	109	3
50201 SUNCHHAHARI RURAL MUNICIPALITY	32	28	2	1	0	1
50202 THAWANG RURAL MUNICIPALITY	24	24	0	0	0	0
50203 PARIWARTAN RURAL MUNICIPALITY	41	6	9	2	24	0
50204 GANGADEV RURAL MUNICIPALITY	43	38	0	2	2	1
50205 MADI RURAL MUNICIPALITY	32	32	0	0	0	0
50206 TRIBENI RURAL MUNICIPALITY	40	28	0	3	9	0
50207 ROLPA MUNICIPALITY	85	50	18	0	17	0
50208 RUNTIGADHI RURAL MUNICIPALITY	59	34	0	0	25	0
50209 SUNIL SMRITI RURAL MUNICIPALITY	48	37	0	2	9	0
50210 LUNGRI RURAL MUNICIPALITY	26	2	0	0	23	1
Pyuthan District	443	405	16	15	1	6
50301 GAUMUKHI RURAL MUNICIPALITY	48	45	2	1	0	0
50302 NAUBAHINI RURAL MUNICIPALITY	46	44	2	0	0	0
50303 JHIMARUK RURAL MUNICIPALITY	60	58	0	2	0	0
50304 PYUTHAN MUNICIPALITY	73	69	4	0	0	0
50305 SWORGADWARI MUNICIPALITY	76	72	0	1	0	3
50306 MANDAVI RURAL MUNICIPALITY	29	27	1	1	0	0
50307 MALLARANI RURAL MUNICIPALITY	32	26	2	0	1	3
50308 AAIRAWATI RURAL MUNICIPALITY	48	42	0	6	0	0
50309 SARUMARANI RURAL MUNICIPALITY	31	22	5	4	0	0
Gulmi District	626	567	11	2	5	41
50401 KALI GANDAKI RURAL MUNICIPALITY	42	40	1	0	1	0
50402 SATYAWOTI RURAL MUNICIPALITY	47	47	0	0	0	0
50403 CHANDRAKOT RURAL MUNICIPALITY	44	37	2	1	0	4
50404 MUSIKOT MUNICIPALITY	80	76	1	0	1	2
50405 ISMA RURAL MUNICIPALITY	47	42	0	0	2	3
50406 MALIKA RURAL MUNICIPALITY	59	56	0	0	1	2
50407 MADANE RURAL MUNICIPALITY	52	51	0	0	0	1
50408 DHURKOT RURAL MUNICIPALITY	53	48	0	0	0	5
50409 RESUNGA MUNICIPALITY	59	37	6	0	0	16
50410 GULMI DURBAR RURAL MUNICIPALITY	41	41	0	0	0	0
50411 CHHATRAKOT RURAL MUNICIPALITY	47	47	0	0	0	0
50412 RURU RURAL MUNICIPALITY	55	45	1	1	0	8
Arghakhanchi District	477	428	16	12	5	16
50501 CHHATRADEV RURAL MUNICIPALITY	51	51	0	0	0	0
50502 MALARANI RURAL MUNICIPALITY	70	63	1	1	0	5
50503 BHUMIKASTHAN MUNICIPALITY	69	66	0	2	0	1
50504 SANDHIKHARKA MUNICIPALITY	109	83	7	6	3	10
50505 PANINI RURAL MUNICIPALITY	61	52	5	2	2	0
50506 SHITAGANGA MUNICIPALITY	117	113	3	1	0	0
Palpa District	571	461	35	7	1	67
50601 RAMPUR MUNICIPALITY	68	45	3	0	0	20
50602 PURBAKHOLA RURAL MUNICIPALITY	44	43	0	1	0	0
50603 RAMBHA RURAL MUNICIPALITY	43	42	0	1	0	0
50604 BAGANASKALI RURAL MUNICIPALITY	43	40	2	0	0	1
50605 TANSEN MUNICIPALITY	82	44	2	1	0	35
50606 RIBDIKOT RURAL MUNICIPALITY	45	42	0	1	0	2
50607 RAINADEVI CHHAHARA RURAL MUNICIPALITY	50	48	1	1	0	0
50608 TINAU RURAL MUNICIPALITY	38	38	0	0	0	0
50609 MATHAGADHI RURAL MUNICIPALITY	43	30	8	0	1	4
50610 NISDI RURAL MUNICIPALITY	62	61	0	1	0	0
	53	28	19	1	0	5
Nawalparasi West District						
50701 BARDAGHAT MUNICIPALITY	280	233	16	10	2	19
50702 SUNAWAL MUNICIPALITY	75	53	6	1	1	14
50703 RAMGRAM MUNICIPALITY	64	55	5	4	0	0
50704 PALHINANDAN RURAL MUNICIPALITY	33	28	3	2	0	0
50705 SARAWAL RURAL MUNICIPALITY	26	22	0	3	1	0
50706 PRATAPAPUR RURAL MUNICIPALITY	45	41	0	0	0	4
50707 SUSTA RURAL MUNICIPALITY	37	34	2	0	0	1

1) NSIC stands for Nepal Standard Industrial Classification.

2) Includes "Not reported", "Unknown" and so on.

Table 3-1 Number of Establishments by Section of Industrial Classification, Working Days for the last one year and Local Level.

District and Local Level	Section of NSIC ¹⁾						
	P						
	Education						
	Working Days for the last one year (Operating through the year)						
	Total	Less than 300 days	300 to 319 days	320 to 349 days	350 days or more	Not Stated ²⁾	
Rupandehi District	875	701	114	45	12	3	
50801 DEVDAHA MUNICIPALITY	50	42	6	1	0	1	
50802 BUTWAL SUB-METROPOLITIAN CITY	182	117	42	17	5	1	
50803 SAINAMAINA MUNICIPALITY	42	34	8	0	0	0	
50804 KANCHAN RURAL MUNICIPALITY	30	23	3	4	0	0	
50805 GAIDAHAWA RURAL MUNICIPALITY	36	36	0	0	0	0	
50806 SUDDHODHAN RURAL MUNICIPALITY	26	25	0	0	1	0	
50807 SIYARI RURAL MUNICIPALITY	38	34	1	2	0	1	
50808 TILOTTAMA MUNICIPALITY	105	82	17	5	1	0	
50809 OM SATIYA RURAL MUNICIPALITY	29	28	0	1	0	0	
50810 ROHINI RURAL MUNICIPALITY	41	33	3	3	2	0	
50811 SIDDHARTHANAGAR MUNICIPALITY	78	52	17	6	3	0	
50812 MAYADEVII RURAL MUNICIPALITY	53	44	8	1	0	0	
50813 LUMBINI SANSKRITIK MUNICIPALITY	72	64	6	2	0	0	
50814 KOTAHIMAI RURAL MUNICIPALITY	36	31	2	3	0	0	
50815 SAMMARIMAI RURAL MUNICIPALITY	35	34	1	0	0	0	
50816 MARCHAWARI RURAL MUNICIPALITY	22	22	0	0	0	0	
Kapilbastu District	570	471	63	16	12	8	
50901 BANGANGA MUNICIPALITY	55	43	8	1	2	1	
50902 BUDDHABHUMI MUNICIPALITY	71	57	7	3	0	4	
50903 SHIVARAJ MUNICIPALITY	108	87	14	2	4	1	
50904 BIJAYANAGAR RURAL MUNICIPALITY	23	23	0	0	0	0	
50905 KRISHNANAGAR MUNICIPALITY	57	51	4	1	0	1	
50906 MAHARAJGANJ MUNICIPALITY	61	54	6	1	0	0	
50907 KAPILBASTU MUNICIPALITY	75	55	14	3	2	1	
50908 YASODHARA RURAL MUNICIPALITY	34	28	5	1	0	0	
50909 MAYADEVII RURAL MUNICIPALITY	57	46	5	2	4	0	
50910 SHUDDHODHAN RURAL MUNICIPALITY	29	27	0	2	0	0	
Dang District	560	485	40	15	7	13	
51001 BANGALACHULI RURAL MUNICIPALITY	36	35	1	0	0	0	
51002 GHORAH SUB-METROPOLITIAN CITY	159	124	12	9	5	9	
51003 TULSIPUR SUB-METROPOLITIAN CITY	122	99	18	3	2	0	
51004 SHANTINAGAR RURAL MUNICIPALITY	27	27	0	0	0	0	
51005 BABAI RURAL MUNICIPALITY	30	30	0	0	0	0	
51006 DANGISHARAN RURAL MUNICIPALITY	24	24	0	0	0	0	
51007 LAMAHI MUNICIPALITY	51	41	4	3	0	3	
51008 RAPTI RURAL MUNICIPALITY	36	34	2	0	0	0	
51009 GADHAWA RURAL MUNICIPALITY	36	32	3	0	0	1	
51010 RAJPUR RURAL MUNICIPALITY	39	39	0	0	0	0	
Banke District	690	531	71	45	21	22	
51101 RAPTI SONARI RURAL MUNICIPALITY	69	63	1	4	1	0	
51102 KOHALPUR MUNICIPALITY	132	87	13	13	10	9	
51103 BAIJANATH RURAL MUNICIPALITY	57	52	3	2	0	0	
51104 KHAJURA RURAL MUNICIPALITY	69	53	5	8	3	0	
51105 JANAKI RURAL MUNICIPALITY	37	22	8	5	2	0	
51106 NEPALGANJ SUB-METROPOLITIAN CITY	200	134	38	12	5	11	
51107 DUDUWA RURAL MUNICIPALITY	80	78	0	0	0	2	
51108 NARAINAPUR RURAL MUNICIPALITY	46	42	3	1	0	0	
Bardiya District	462	390	28	24	9	11	
51201 BANSGADHI MUNICIPALITY	70	50	6	5	3	6	
51202 BARBARDIYA MUNICIPALITY	71	64	4	3	0	0	
51203 THAKURBABA MUNICIPALITY	54	49	3	1	1	0	
51204 GERUWA RURAL MUNICIPALITY	41	31	1	7	2	0	
51205 RAJAPUR MUNICIPALITY	59	48	6	3	1	1	
51206 MADHUWAN MUNICIPALITY	48	41	5	1	1	0	
51207 GULARIYA MUNICIPALITY	66	56	2	3	1	4	
51208 BADHAIYATAL RURAL MUNICIPALITY	53	51	1	1	0	0	

1) NSIC stands for Nepal Standard Industrial Classification.

2) Includes "Not reported", "Unknown" and so on.

Table 3-1 Number of Establishments by Section of Industrial Classification, Working Days for the last one year and Local Level.

District and Local Level	Section of NSIC ¹⁾					
	Q					
	Human Health and Social Work					
	Working Days for the last one year (Operating through the year)					
	Total	Less than 300 days	300 to 319 days	320 to 349 days	350 days or more	Not Stated ²⁾
Lumbini Province						
Total	2,938	1,557	433	296	589	63
Sub-Metropolitan City	335	77	73	50	134	1
Municipality	1,196	615	206	114	210	51
Rural Municipality	1,407	865	154	132	245	11
501 Rukum East						
Total	26	15	2	4	4	1
Rural Municipality	26	15	2	4	4	1
502 Rolpa						
Total	143	53	7	2	77	4
Municipality	22	3	3	0	16	0
Rural Municipality	121	50	4	2	61	4
503 Pyuthan						
Total	83	44	13	12	13	1
Municipality	29	10	9	3	6	1
Rural Municipality	54	34	4	9	7	0
504 Gulmi						
Total	475	372	20	24	48	11
Municipality	88	63	7	4	6	8
Rural Municipality	387	309	13	20	42	3
505 Arghakhanchi						
Total	193	149	13	5	17	9
Municipality	109	83	5	3	9	9
Rural Municipality	84	66	8	2	8	0

1) NSIC stands for Nepal Standard Industrial Classification.

2) Includes "Not reported ", "Unknown" and so on.

Table 3-1 Number of Establishments by Section of Industrial Classification, Working Days for the last one year and Local Level.

District and Local Level	Section of NSIC ¹⁾					
	Q					
	Human Health and Social Work					
	Working Days for the last one year (Operating through the year)					
	Total	Less than 300 days	300 to 319 days	320 to 349 days	350 days or more	Not Stated ²⁾
506 Palpa						
Total	290	204	21	10	31	24
Municipality	63	24	3	1	14	21
Rural Municipality	227	180	18	9	17	3
507 Nawalparasi West						
Total	165	48	42	34	40	1
Municipality	97	30	31	17	18	1
Rural Municipality	68	18	11	17	22	0
508 Rupandehi						
Total	282	112	83	40	46	1
Sub-Metropolitan City	87	28	25	19	15	0
Municipality	136	52	42	13	28	1
Rural Municipality	59	32	16	8	3	0
509 Kapilbastu						
Total	204	84	53	26	35	6
Municipality	157	60	40	20	31	6
Rural Municipality	47	24	13	6	4	0
510 Dang						
Total	266	76	54	37	99	0
Sub-Metropolitan City	137	40	28	12	57	0
Municipality	28	5	7	4	12	0
Rural Municipality	101	31	19	21	30	0
511 Banke						
Total	312	88	59	53	111	1
Sub-Metropolitan City	111	9	20	19	62	1
Municipality	53	17	8	13	15	0
Rural Municipality	148	62	31	21	34	0
512 Bardiya						
Total	499	312	66	49	68	4
Municipality	414	268	51	36	55	4
Rural Municipality	85	44	15	13	13	0

1) NSIC stands for Nepal Standard Industrial Classification.

2) Includes "Not reported", "Unknown" and so on.

Table 3-1 Number of Establishments by Section of Industrial Classification, Working Days for the last one year and Local Level.

District and Local Level	Section of NSIC ¹⁾					
	Q					
	Human Health and Social Work					
	Working Days for the last one year (Operating through the year)					
	Total	Less than 300 days	300 to 319 days	320 to 349 days	350 days or more	Not Stated ²⁾
Rukum East District	26	15	2	4	4	1
50101 PUTHA UTTANGANGA RURAL MUNICIPALITY	8	6	0	1	1	0
50102 SISNE RURAL MUNICIPALITY	7	3	0	1	2	1
50103 BHOOME RURAL MUNICIPALITY	11	6	2	2	1	0
Rolpa District	143	53	7	2	77	4
50201 SUNCHHAHARI RURAL MUNICIPALITY	34	29	1	2	1	1
50202 THAWANG RURAL MUNICIPALITY	4	0	0	0	4	0
50203 PARIWARTAN RURAL MUNICIPALITY	7	0	0	0	7	0
50204 GANGADEV RURAL MUNICIPALITY	3	1	1	0	0	1
50205 MADI RURAL MUNICIPALITY	6	0	0	0	6	0
50206 TRIBENI RURAL MUNICIPALITY	10	2	1	0	7	0
50207 ROLPA MUNICIPALITY	22	3	3	0	16	0
50208 RUNTIGADHI RURAL MUNICIPALITY	29	14	0	0	15	0
50209 SUNIL SMRITI RURAL MUNICIPALITY	17	4	1	0	12	0
50210 LUNGRI RURAL MUNICIPALITY	11	0	0	0	9	2
Pyuthan District	83	44	13	12	13	1
50301 GAUMUKHI RURAL MUNICIPALITY	7	4	0	1	2	0
50302 NAUBAHINI RURAL MUNICIPALITY	14	11	1	0	2	0
50303 JHIMARUK RURAL MUNICIPALITY	6	6	0	0	0	0
50304 PYUTHAN MUNICIPALITY	16	4	6	1	4	1
50305 SWORGADWARI MUNICIPALITY	13	6	3	2	2	0
50306 MANDAVI RURAL MUNICIPALITY	6	3	1	1	1	0
50307 MALLARANI RURAL MUNICIPALITY	8	4	1	3	0	0
50308 AAIRAWATI RURAL MUNICIPALITY	8	5	0	2	1	0
50309 SARUMARANI RURAL MUNICIPALITY	5	1	1	2	1	0
Gulmi District	475	372	20	24	48	11
50401 KALI GANDAKI RURAL MUNICIPALITY	45	40	1	2	2	0
50402 SATYAWOTI RURAL MUNICIPALITY	34	18	3	8	5	0
50403 CHANDRAKOT RURAL MUNICIPALITY	67	48	3	0	15	1
50404 MUSIKOT MUNICIPALITY	37	25	4	2	4	2
50405 ISMA RURAL MUNICIPALITY	29	27	0	0	2	0
50406 MALIKA RURAL MUNICIPALITY	20	19	0	0	1	0
50407 MADANE RURAL MUNICIPALITY	55	44	1	3	6	1
50408 DHURKOT RURAL MUNICIPALITY	22	15	4	0	3	0
50409 RESUNGA MUNICIPALITY	51	38	3	2	2	6
50410 GULMI DURBAR RURAL MUNICIPALITY	28	25	0	3	0	0
50411 CHHATRAKOT RURAL MUNICIPALITY	31	25	0	3	2	1
50412 RURU RURAL MUNICIPALITY	56	48	1	1	6	0
Arghakhanchi District	193	149	13	5	17	9
50501 CHHATRADEV RURAL MUNICIPALITY	32	28	2	0	2	0
50502 MALARANI RURAL MUNICIPALITY	32	26	2	1	3	0
50503 BHUMIKASTHAN MUNICIPALITY	35	33	0	2	0	0
50504 SANDHIKHARKA MUNICIPALITY	53	33	3	1	7	9
50505 PANINI RURAL MUNICIPALITY	20	12	4	1	3	0
50506 SHITAGANGA MUNICIPALITY	21	17	2	0	2	0
Palpa District	322	209	32	19	37	25
50601 RAMPUR MUNICIPALITY	35	6	2	1	12	14
50602 PURBAKHOLA RURAL MUNICIPALITY	17	13	1	1	2	0
50603 RAMBHA RURAL MUNICIPALITY	47	39	4	1	3	0
50604 BAGANASKALI RURAL MUNICIPALITY	69	55	6	6	0	2
50605 TANSEN MUNICIPALITY	28	18	1	0	2	7
50606 RIBDIKOT RURAL MUNICIPALITY	20	16	1	0	3	0
50607 RAINADEVI CHHAHARA RURAL MUNICIPALITY	6	3	2	0	1	0
50608 TINAU RURAL MUNICIPALITY	46	41	1	1	3	0
50609 MATHAGADHI RURAL MUNICIPALITY	9	3	2	0	3	1
50610 NISDI RURAL MUNICIPALITY	13	10	1	0	2	0
	32	5	11	9	6	1
Nawalparasi West District						
50701 BARDAGHAT MUNICIPALITY	133	43	31	25	34	0
50702 SUNAWAL MUNICIPALITY	22	11	5	0	6	0
50703 RAMGRAM MUNICIPALITY	43	14	15	8	6	0
50704 PALHINANDAN RURAL MUNICIPALITY	17	5	5	4	3	0
50705 SARAWAL RURAL MUNICIPALITY	17	3	2	3	9	0
50706 PRATAPAPUR RURAL MUNICIPALITY	21	6	4	5	6	0
50707 SUSTA RURAL MUNICIPALITY	13	4	0	5	4	0

1) NSIC stands for Nepal Standard Industrial Classification.

2) Includes "Not reported", "Unknown" and so on.

Table 3-1 Number of Establishments by Section of Industrial Classification, Working Days for the last one year and Local Level.

District and Local Level	Section of NSIC ¹⁾						Not Stated ²⁾
	Q						
	Human Health and Social Work						
	Working Days for the last one year (Operating through the year)						
	Total	Less than 300 days	300 to 319 days	320 to 349 days	350 days or more		
Rupandehi District	282	112	83	40	46	1	
50801 DEVDAHA MUNICIPALITY	18	6	6	2	4	0	
50802 BUTWAL SUB-METROPOLITIAN CITY	87	28	25	19	15	0	
50803 SAINAMAINA MUNICIPALITY	17	4	6	5	2	0	
50804 KANCHAN RURAL MUNICIPALITY	3	2	1	0	0	0	
50805 GAIDAHAWA RURAL MUNICIPALITY	15	12	0	3	0	0	
50806 SUDDHODHAN RURAL MUNICIPALITY	2	1	1	0	0	0	
50807 SIYARI RURAL MUNICIPALITY	9	2	5	2	0	0	
50808 TILOTTAMA MUNICIPALITY	45	16	18	2	8	1	
50809 OM SATIYA RURAL MUNICIPALITY	7	3	1	3	0	0	
50810 ROHINI RURAL MUNICIPALITY	9	5	2	0	2	0	
50811 SIDDHARTHANAGAR MUNICIPALITY	46	18	12	4	12	0	
50812 MAYADEVI RURAL MUNICIPALITY	2	1	1	0	0	0	
50813 LUMBINI SANSKRITIK MUNICIPALITY	10	8	0	0	2	0	
50814 KOTAHIMAI RURAL MUNICIPALITY	5	4	1	0	0	0	
50815 SAMMARIMAI RURAL MUNICIPALITY	6	2	3	0	1	0	
50816 MARCHAWARI RURAL MUNICIPALITY	1	0	1	0	0	0	
Kapilbastu District	204	84	53	26	35	6	
50901 BANGANGA MUNICIPALITY	19	2	4	7	6	0	
50902 BUDDHABHUMI MUNICIPALITY	29	13	4	5	6	1	
50903 SHIVARAJ MUNICIPALITY	35	11	14	2	7	1	
50904 BIJAYANAGAR RURAL MUNICIPALITY	8	8	0	0	0	0	
50905 KRISHNANAGAR MUNICIPALITY	31	13	7	3	4	4	
50906 MAHARAJGANJ MUNICIPALITY	10	6	3	1	0	0	
50907 KAPILBASTU MUNICIPALITY	33	15	8	2	8	0	
50908 YASODHARA RURAL MUNICIPALITY	8	2	4	2	0	0	
50909 MAYADEVI RURAL MUNICIPALITY	22	12	4	3	3	0	
50910 SHUDDHODHAN RURAL MUNICIPALITY	9	2	5	1	1	0	
Dang District	266	76	54	37	99	0	
51001 BANGALACHULI RURAL MUNICIPALITY	13	6	1	5	1	0	
51002 GHORAH SUB-METROPOLITIAN CITY	69	33	19	5	12	0	
51003 TULSIPUR SUB-METROPOLITIAN CITY	68	7	9	7	45	0	
51004 SHANTINAGAR RURAL MUNICIPALITY	13	3	1	3	6	0	
51005 BABAI RURAL MUNICIPALITY	15	3	1	3	8	0	
51006 DANGISHARAN RURAL MUNICIPALITY	13	3	5	2	3	0	
51007 LAMAHI MUNICIPALITY	28	5	7	4	12	0	
51008 RAPTI RURAL MUNICIPALITY	20	6	8	3	3	0	
51009 GADHAWA RURAL MUNICIPALITY	17	5	3	3	6	0	
51010 RAJPUR RURAL MUNICIPALITY	10	5	0	2	3	0	
Banke District	312	88	59	53	111	1	
51101 RAPTI SONARI RURAL MUNICIPALITY	34	13	8	7	6	0	
51102 KOHALPUR MUNICIPALITY	53	17	8	13	15	0	
51103 BAIJANATH RURAL MUNICIPALITY	26	9	3	6	8	0	
51104 KHAJURA RURAL MUNICIPALITY	33	6	10	6	11	0	
51105 JANAKI RURAL MUNICIPALITY	17	6	5	1	5	0	
51106 NEPALGANJ SUB-METROPOLITIAN CITY	111	9	20	19	62	1	
51107 DUDUWA RURAL MUNICIPALITY	25	21	3	1	0	0	
51108 NARAINAPUR RURAL MUNICIPALITY	13	7	2	0	4	0	
Bardiya District	499	312	66	49	68	4	
51201 BANSGADHI MUNICIPALITY	47	18	12	5	12	0	
51202 BARBARDIYA MUNICIPALITY	60	25	9	5	19	2	
51203 THAKURBABA MUNICIPALITY	24	10	6	1	7	0	
51204 GERUWA RURAL MUNICIPALITY	38	18	7	7	6	0	
51205 RAJAPUR MUNICIPALITY	195	159	11	19	6	0	
51206 MADHUWAN MUNICIPALITY	47	27	9	2	9	0	
51207 GULARIYA MUNICIPALITY	41	29	4	4	2	2	
51208 BADHAIYATAL RURAL MUNICIPALITY	47	26	8	6	7	0	

1) NSIC stands for Nepal Standard Industrial Classification.

2) Includes "Not reported", "Unknown" and so on.

Table 3-1 Number of Establishments by Section of Industrial Classification, Working Days for the last one year and Local Level.

District and Local Level	Section of NSIC ¹⁾					
	L+M+N+R+S					
	Real Estate, Professional & Scientific Activities, Administrative Services, Arts & Entertainment, Other Services					
	Working Days for the last one year (Operating through the year)					
	Total	Less than 300 days	300 to 319 days	320 to 349 days	350 days or more	Not Stated ²⁾
Lumbini Province						
Total	12,159	5,074	3,127	2,028	1,703	227
Sub-Metropolitan City	2,037	643	723	337	311	23
Municipality	6,027	2,536	1,606	996	720	169
Rural Municipality	4,095	1,895	798	695	672	35
501 Rukum East						
Total	55	23	9	13	8	2
Rural Municipality	55	23	9	13	8	2
502 Rolpa						
Total	258	49	56	3	147	3
Municipality	90	20	44	2	24	0
Rural Municipality	168	29	12	1	123	3
503 Pyuthan						
Total	351	167	99	30	48	7
Municipality	164	71	62	9	22	0
Rural Municipality	187	96	37	21	26	7
504 Gulmi						
Total	1,135	731	149	54	148	53
Municipality	366	186	65	20	54	41
Rural Municipality	769	545	84	34	94	12
505 Arghakhanchi						
Total	548	390	50	21	65	22
Municipality	379	262	39	15	45	18
Rural Municipality	169	128	11	6	20	4

1) NSIC stands for Nepal Standard Industrial Classification.

2) Includes "Not reported", "Unknown" and so on.

Table 3-1 Number of Establishments by Section of Industrial Classification, Working Days for the last one year and Local Level.

District and Local Level	Section of NSIC ¹⁾					
	L+M+N+R+S					
	Real Estate, Professional & Scientific Activities, Administrative Services, Arts & Entertainment, Other Services					
	Working Days for the last one year (Operating through the year)					
	Total	Less than 300 days	300 to 319 days	320 to 349 days	350 days or more	Not Stated ²⁾
506 Palpa						
Total	481	265	64	37	42	73
Municipality	233	99	33	11	18	72
Rural Municipality	248	166	31	26	24	1
507 Nawalparasi West						
Total	897	284	282	234	84	13
Municipality	599	195	218	113	62	11
Rural Municipality	298	89	64	121	22	2
508 Rupandehi						
Total	3,264	1,292	1,096	572	299	5
Sub-Metropolitan City	836	313	324	130	68	1
Municipality	1,446	592	515	236	100	3
Rural Municipality	982	387	257	206	131	1
509 Kapilbastu						
Total	1,213	466	388	192	159	8
Municipality	968	385	304	155	117	7
Rural Municipality	245	81	84	37	42	1
510 Dang						
Total	860	263	415	87	88	7
Sub-Metropolitan City	562	156	298	48	55	5
Municipality	80	15	52	8	5	0
Rural Municipality	218	92	65	31	28	2
511 Banke						
Total	1,464	426	246	416	352	24
Sub-Metropolitan City	639	174	101	159	188	17
Municipality	328	96	56	113	56	7
Rural Municipality	497	156	89	144	108	0
512 Bardiya						
Total	1,633	718	273	369	263	10
Municipality	1,374	615	218	314	217	10
Rural Municipality	259	103	55	55	46	0

1) NSIC stands for Nepal Standard Industrial Classification.

2) Includes "Not reported", "Unknown" and so on.

Table 3-1 Number of Establishments by Section of Industrial Classification, Working Days for the last one year and Local Level.

District and Local Level	Section of NSIC ¹⁾					
	L+M+N+R+S					
	Real Estate, Professional & Scientific Activities, Administrative Services, Arts & Entertainment, Other Services					
	Working Days for the last one year (Operating through the year)					
	Total	Less than 300 days	300 to 319 days	320 to 349 days	350 days or more	Not Stated ²⁾
Rukum East District	55	23	9	13	8	2
50101 PUTHA UTTANGANGA RURAL MUNICIPALITY	22	8	1	6	5	2
50102 SISNE RURAL MUNICIPALITY	22	9	5	7	1	0
50103 BHOOME RURAL MUNICIPALITY	11	6	3	0	2	0
Rolpa District	258	49	56	3	147	3
50201 SUNCHHAHARI RURAL MUNICIPALITY	18	13	2	0	1	2
50202 THAWANG RURAL MUNICIPALITY	10	3	2	0	5	0
50203 PARIWARTAN RURAL MUNICIPALITY	22	3	1	0	18	0
50204 GANGADEV RURAL MUNICIPALITY	9	0	0	0	9	0
50205 MADI RURAL MUNICIPALITY	18	1	0	0	17	0
50206 TRIBENI RURAL MUNICIPALITY	18	0	0	0	18	0
50207 ROLPA MUNICIPALITY	90	20	44	2	24	0
50208 RUNTIGADHI RURAL MUNICIPALITY	26	0	0	0	26	0
50209 SUNIL SMRITI RURAL MUNICIPALITY	40	9	7	1	23	0
50210 LUNGRI RURAL MUNICIPALITY	7	0	0	0	6	1
Pyuthan District	351	167	99	30	48	7
50301 GAUMUKHI RURAL MUNICIPALITY	17	9	3	2	3	0
50302 NAUBAHINI RURAL MUNICIPALITY	22	14	3	3	2	0
50303 JHIMARUK RURAL MUNICIPALITY	31	24	2	2	3	0
50304 PYUTHAN MUNICIPALITY	132	60	53	3	16	0
50305 SWORGADWARI MUNICIPALITY	32	11	9	6	6	0
50306 MANDAVI RURAL MUNICIPALITY	21	5	8	4	4	0
50307 MALLARANI RURAL MUNICIPALITY	44	20	13	1	3	7
50308 AAIRAWATI RURAL MUNICIPALITY	28	16	2	3	7	0
50309 SARUMARANI RURAL MUNICIPALITY	24	8	6	6	4	0
Gulmi District	1,135	731	149	54	148	53
50401 KALI GANDAKI RURAL MUNICIPALITY	92	76	4	2	8	2
50402 SATYAWOTI RURAL MUNICIPALITY	78	27	15	12	23	1
50403 CHANDRAKOT RURAL MUNICIPALITY	71	37	22	0	12	0
50404 MUSIKOT MUNICIPALITY	105	60	14	7	23	1
50405 ISMA RURAL MUNICIPALITY	73	57	2	0	12	2
50406 MALIKA RURAL MUNICIPALITY	81	70	1	1	9	0
50407 MADANE RURAL MUNICIPALITY	76	57	3	5	11	0
50408 DHURKOT RURAL MUNICIPALITY	51	42	0	6	2	1
50409 RESUNGA MUNICIPALITY	261	126	51	13	31	40
50410 GULMI DURBAR RURAL MUNICIPALITY	46	35	7	2	0	2
50411 CHHATRAKOT RURAL MUNICIPALITY	61	49	10	0	2	0
50412 RURU RURAL MUNICIPALITY	140	95	20	6	15	4
Arghakhanchi District	548	390	50	21	65	22
50501 CHHATRADEV RURAL MUNICIPALITY	61	42	3	2	13	1
50502 MALARANI RURAL MUNICIPALITY	67	58	1	1	4	3
50503 BHUMIKASTHAN MUNICIPALITY	42	31	3	5	3	0
50504 SANDHIKHARKA MUNICIPALITY	252	168	32	9	26	17
50505 PANINI RURAL MUNICIPALITY	41	28	7	3	3	0
50506 SHITAGANGA MUNICIPALITY	85	63	4	1	16	1
Palpa District	660	306	119	96	63	76
50601 RAMPUR MUNICIPALITY	62	4	11	6	10	31
50602 PURBAKHOLA RURAL MUNICIPALITY	18	11	2	4	1	0
50603 RAMBHA RURAL MUNICIPALITY	45	28	12	2	3	0
50604 BAGANASKALI RURAL MUNICIPALITY	73	48	5	9	10	1
50605 TANSEN MUNICIPALITY	171	95	22	5	8	41
50606 RIBDIKOT RURAL MUNICIPALITY	50	45	1	1	3	0
50607 RAINADEVI CHHAHARA RURAL MUNICIPALITY	7	0	6	0	1	0
50608 TINAU RURAL MUNICIPALITY	23	17	0	2	4	0
50609 MATHAGADHI RURAL MUNICIPALITY	22	10	5	7	0	0
50610 NISDI RURAL MUNICIPALITY	10	7	0	1	2	0
	179	41	55	59	21	3
Nawalparasi West District						
50701 BARDAGHAT MUNICIPALITY	718	243	227	175	63	10
50702 SUNAWAL MUNICIPALITY	200	79	66	22	30	3
50703 RAMGRAM MUNICIPALITY	220	75	97	32	11	5
50704 PALHINANDAN RURAL MUNICIPALITY	63	18	8	32	5	0
50705 SARAWAL RURAL MUNICIPALITY	57	27	10	16	4	0
50706 PRATAPAPUR RURAL MUNICIPALITY	114	33	28	42	10	1
50707 SUSTA RURAL MUNICIPALITY	64	11	18	31	3	1

1) NSIC stands for Nepal Standard Industrial Classification.

2) Includes "Not reported", "Unknown" and so on.

Table 3-1 Number of Establishments by Section of Industrial Classification, Working Days for the last one year and Local Level.

District and Local Level	Section of NSIC ¹⁾						Not Stated ²⁾
	L+M+N+R+S						
	Real Estate, Professional & Scientific Activities, Administrative Services, Arts & Entertainment, Other Services						
	Working Days for the last one year (Operating through the year)						
	Total	Less than 300 days	300 to 319 days	320 to 349 days	350 days or more		
Rupandehi District	3,264	1,292	1,096	572	299	5	
50801 DEVDAHA MUNICIPALITY	154	42	68	39	4	1	
50802 BUTWAL SUB-METROPOLITIAN CITY	836	313	324	130	68	1	
50803 SAINAMAINA MUNICIPALITY	173	72	69	26	6	0	
50804 KANCHAN RURAL MUNICIPALITY	107	54	25	13	15	0	
50805 GAIDAHAWA RURAL MUNICIPALITY	116	58	31	18	9	0	
50806 SUDDHODHAN RURAL MUNICIPALITY	107	40	37	14	16	0	
50807 SIYARI RURAL MUNICIPALITY	96	21	22	35	18	0	
50808 TILOTTAMA MUNICIPALITY	476	202	161	69	44	0	
50809 OM SATIYA RURAL MUNICIPALITY	98	45	20	23	10	0	
50810 ROHINI RURAL MUNICIPALITY	85	22	9	29	25	0	
50811 SIDDHARTHANAGAR MUNICIPALITY	512	230	169	73	39	1	
50812 MAYADEVI RURAL MUNICIPALITY	149	33	55	33	27	1	
50813 LUMBINI SANSKRITIK MUNICIPALITY	131	46	48	29	7	1	
50814 KOTAHIMAI RURAL MUNICIPALITY	81	37	26	18	0	0	
50815 SAMMARIMAI RURAL MUNICIPALITY	93	49	19	19	6	0	
50816 MARCHAWARI RURAL MUNICIPALITY	50	28	13	4	5	0	
Kapilbastu District	1,213	466	388	192	159	8	
50901 BANGANGA MUNICIPALITY	189	100	39	35	14	1	
50902 BUDDHABHUMI MUNICIPALITY	171	64	56	26	24	1	
50903 SHIVARAJ MUNICIPALITY	179	69	69	14	27	0	
50904 BIJAYANAGAR RURAL MUNICIPALITY	27	13	10	4	0	0	
50905 KRISHNANAGAR MUNICIPALITY	150	49	52	34	10	5	
50906 MAHARAJGANJ MUNICIPALITY	64	32	23	6	3	0	
50907 KAPILBASTU MUNICIPALITY	215	71	65	40	39	0	
50908 YASODHARA RURAL MUNICIPALITY	56	14	28	6	8	0	
50909 MAYADEVI RURAL MUNICIPALITY	101	32	20	21	27	1	
50910 SHUDDHODHAN RURAL MUNICIPALITY	61	22	26	6	7	0	
Dang District	860	263	415	87	88	7	
51001 BANGALACHULI RURAL MUNICIPALITY	19	10	0	7	2	0	
51002 GHORAH SUB-METROPOLITIAN CITY	346	121	148	41	32	4	
51003 TULSIPUR SUB-METROPOLITIAN CITY	216	35	150	7	23	1	
51004 SHANTINAGAR RURAL MUNICIPALITY	12	3	3	1	5	0	
51005 BABAI RURAL MUNICIPALITY	18	9	6	1	2	0	
51006 DANGISHARAN RURAL MUNICIPALITY	16	3	7	3	3	0	
51007 LAMAHI MUNICIPALITY	80	15	52	8	5	0	
51008 RAPTI RURAL MUNICIPALITY	84	55	25	1	3	0	
51009 GADHAWA RURAL MUNICIPALITY	58	10	23	17	6	2	
51010 RAJPUR RURAL MUNICIPALITY	11	2	1	1	7	0	
Banke District	1,464	426	246	416	352	24	
51101 RAPTI SONARI RURAL MUNICIPALITY	90	25	17	34	14	0	
51102 KOHALPUR MUNICIPALITY	328	96	56	113	56	7	
51103 BAIJANATH RURAL MUNICIPALITY	97	28	26	24	19	0	
51104 KHAJURA RURAL MUNICIPALITY	131	21	22	53	35	0	
51105 JANAKI RURAL MUNICIPALITY	65	29	9	17	10	0	
51106 NEPALGANJ SUB-METROPOLITIAN CITY	639	174	101	159	188	17	
51107 DUDUWA RURAL MUNICIPALITY	76	38	14	6	18	0	
51108 NARAINAPUR RURAL MUNICIPALITY	38	15	1	10	12	0	
Bardiya District	1,633	718	273	369	263	10	
51201 BANSGADHI MUNICIPALITY	151	48	20	60	23	0	
51202 BARBARDIYA MUNICIPALITY	269	117	65	32	55	0	
51203 THAKURBABA MUNICIPALITY	157	58	26	45	27	1	
51204 GERUWA RURAL MUNICIPALITY	101	30	27	26	18	0	
51205 RAJAPUR MUNICIPALITY	284	170	24	67	23	0	
51206 MADHUWAN MUNICIPALITY	174	70	27	40	37	0	
51207 GULARIYA MUNICIPALITY	339	152	56	70	52	9	
51208 BADHAIYATAL RURAL MUNICIPALITY	158	73	28	29	28	0	

1) NSIC stands for Nepal Standard Industrial Classification.

2) Includes "Not reported", "Unknown" and so on.

Table 3-2 Number of Persons Engaged by Section of Industrial Classification, Working Days for the last one year and Local Level.

District and Local Level	Section of NSIC ¹⁾					
	Total ²⁾					
	Working Days for the last one year (Operating through the year)					
	Total	Less than 300 days	300 to 319 days	320 to 349 days	350 days or more	Not Stated ³⁾
Lumbini Province						
Total	463,316	182,427	99,766	72,301	83,577	25,245
Sub-Metropolitan City	96,101	32,169	28,841	14,611	17,699	2,781
Municipality	210,852	83,549	46,084	31,650	30,436	19,133
Rural Municipality	156,363	66,709	24,841	26,040	35,442	3,331
501 Rukum East						
Total	2,584	1,418	387	404	288	87
Rural Municipality	2,584	1,418	387	404	288	87
502 Rolpa						
Total	15,432	4,836	1,320	267	8,866	143
Municipality	3,330	1,148	890	28	1,264	0
Rural Municipality	12,102	3,688	430	239	7,602	143
503 Pyuthan						
Total	21,346	11,318	3,948	2,274	3,087	719
Municipality	7,556	3,588	1,988	799	861	320
Rural Municipality	13,790	7,730	1,960	1,475	2,226	399
504 Gulmi						
Total	22,840	10,039	4,220	2,393	4,238	1,950
Municipality	7,514	2,803	1,751	720	879	1,361
Rural Municipality	15,326	7,236	2,469	1,673	3,359	589
505 Arghakhanchi						
Total	14,587	7,785	1,944	1,377	2,460	1,021
Municipality	9,823	5,063	1,212	826	1,814	908
Rural Municipality	4,764	2,722	732	551	646	113

1) NSIC stands for Nepal Standard Industrial Classification.

2) Establishments which belong to Section O, T, or U of NSIC are not surveyed.

3) Includes "Not reported", "Unknown" and so on.

Table 3-2 Number of Persons Engaged by Section of Industrial Classification, Working Days for the last one year and Local Level.

District and Local Level	Section of NSIC ¹⁾					
	Total ²⁾					
	Working Days for the last one year (Operating through the year)					
	Total	Less than 300 days	300 to 319 days	320 to 349 days	350 days or more	Not Stated ³⁾
506 Palpa						
Total	24,872	8,949	2,976	3,098	3,565	6,284
Municipality	12,908	3,452	1,481	679	1,320	5,976
Rural Municipality	11,964	5,497	1,495	2,419	2,245	308
507 Nawalparasi West						
Total	41,863	15,010	7,452	6,401	4,598	8,402
Municipality	30,833	10,447	5,920	3,623	3,521	7,322
Rural Municipality	11,030	4,563	1,532	2,778	1,077	1,080
508 Rupandehi						
Total	132,592	49,869	40,016	22,010	19,921	776
Sub-Metropolitan City	37,964	13,501	14,411	5,690	4,193	169
Municipality	54,594	22,017	16,942	8,499	6,750	386
Rural Municipality	40,034	14,351	8,663	7,821	8,978	221
509 Kapilbastu						
Total	38,052	17,470	9,809	5,064	4,757	952
Municipality	31,976	14,544	8,299	4,274	3,929	930
Rural Municipality	6,076	2,926	1,510	790	828	22
510 Dang						
Total	45,978	15,854	13,356	5,620	9,157	1,991
Sub-Metropolitan City	28,923	9,498	9,863	3,220	4,617	1,725
Municipality	4,614	985	1,548	849	1,121	111
Rural Municipality	12,441	5,371	1,945	1,551	3,419	155
511 Banke						
Total	62,670	22,141	9,135	14,198	15,627	1,569
Sub-Metropolitan City	29,214	9,170	4,567	5,701	8,889	887
Municipality	14,455	4,883	1,749	3,814	3,541	468
Rural Municipality	19,001	8,088	2,819	4,683	3,197	214
512 Bardiya						
Total	40,500	17,738	5,203	9,195	7,013	1,351
Municipality	33,249	14,619	4,304	7,539	5,436	1,351
Rural Municipality	7,251	3,119	899	1,656	1,577	0

1) NSIC stands for Nepal Standard Industrial Classification.

2) Establishments which belong to Section O, T, or U of NSIC are not surveyed.

3) Includes "Not reported", "Unknown" and so on.

Table 3-2 Number of Persons Engaged by Section of Industrial Classification, Working Days for the last one year and Local Level.

District and Local Level	Section of NSIC ¹⁾						Not Stated ³⁾
	Total ²⁾						
	Working Days for the last one year (Operating through the year)						
	Total	Less than 300 days	300 to 319 days	320 to 349 days	350 days or more		
Rukum East District	2,584	1,418	387	404	288	87	
50101 PUTHA UTTANGANGA RURAL MUNICIPALITY	712	423	127	90	62	10	
50102 SISNE RURAL MUNICIPALITY	1,141	546	182	232	104	77	
50103 BHOOME RURAL MUNICIPALITY	731	449	78	82	122	0	
Rolpa District	15,432	4,836	1,320	267	8,866	143	
50201 SUNCHHAHARI RURAL MUNICIPALITY	1,930	1,426	183	73	184	64	
50202 THAWANG RURAL MUNICIPALITY	716	277	4	4	429	2	
50203 PARIWARTAN RURAL MUNICIPALITY	986	64	96	23	799	4	
50204 GANGADEV RURAL MUNICIPALITY	1,144	337	4	12	754	37	
50205 MADI RURAL MUNICIPALITY	920	251	0	0	669	0	
50206 TRIBENI RURAL MUNICIPALITY	1,130	270	10	32	818	0	
50207 ROLPA MUNICIPALITY	3,330	1,148	890	28	1,264	0	
50208 RUNTIGADHI RURAL MUNICIPALITY	2,561	540	8	3	2,008	2	
50209 SUNIL SMRITI RURAL MUNICIPALITY	2,077	496	122	92	1,367	0	
50210 LUNGRI RURAL MUNICIPALITY	638	27	3	0	574	34	
Pyuthan District	21,346	11,318	3,948	2,274	3,087	719	
50301 GAUMUKHI RURAL MUNICIPALITY	1,680	1,058	201	205	216	0	
50302 NAUBAHINI RURAL MUNICIPALITY	1,738	1,142	262	120	214	0	
50303 JHIMARUK RURAL MUNICIPALITY	2,392	1,950	190	182	70	0	
50304 PYUTHAN MUNICIPALITY	4,768	2,172	1,480	373	568	175	
50305 SWORGADWARI MUNICIPALITY	2,788	1,416	508	426	293	145	
50306 MANDAVI RURAL MUNICIPALITY	1,518	607	357	259	271	24	
50307 MALLARANI RURAL MUNICIPALITY	2,223	1,012	408	200	228	375	
50308 AAIRAWATI RURAL MUNICIPALITY	2,619	1,216	179	249	975	0	
50309 SARUMARANI RURAL MUNICIPALITY	1,620	745	363	260	252	0	
Gulmi District	22,840	10,039	4,220	2,393	4,238	1,950	
50401 KALI GANDAKI RURAL MUNICIPALITY	1,138	603	179	175	173	8	
50402 SATYAWOTI RURAL MUNICIPALITY	1,543	710	204	253	373	3	
50403 CHANDRAKOT RURAL MUNICIPALITY	1,886	778	528	233	249	98	
50404 MUSIKOT MUNICIPALITY	2,470	1,455	454	232	280	49	
50405 ISMA RURAL MUNICIPALITY	1,305	626	44	91	483	61	
50406 MALIKA RURAL MUNICIPALITY	1,488	756	167	79	426	60	
50407 MADANE RURAL MUNICIPALITY	1,415	798	100	204	290	23	
50408 DHURKOT RURAL MUNICIPALITY	1,254	582	134	162	255	121	
50409 RESUNGA MUNICIPALITY	5,044	1,348	1,297	488	599	1,312	
50410 GULMI DURBAR RURAL MUNICIPALITY	1,460	741	382	159	168	10	
50411 CHHATRAKOT RURAL MUNICIPALITY	1,538	874	366	99	162	37	
50412 RURU RURAL MUNICIPALITY	2,299	768	365	218	780	168	
Arghakhanchi District	14,587	7,785	1,944	1,377	2,460	1,021	
50501 CHHATRADEV RURAL MUNICIPALITY	1,574	1,000	265	89	218	2	
50502 MALARANI RURAL MUNICIPALITY	1,665	951	119	259	230	106	
50503 BHUMIKASTHAN MUNICIPALITY	1,680	926	214	255	271	14	
50504 SANDHIKARKA MUNICIPALITY	5,573	2,659	809	455	938	712	
50505 PANINI RURAL MUNICIPALITY	1,525	771	348	203	198	5	
50506 SHITAGANGA MUNICIPALITY	2,570	1,478	189	116	605	182	
Palpa District	24,872	8,949	2,976	3,098	3,565	6,284	
50601 RAMPUR MUNICIPALITY	4,020	947	470	353	695	1,555	
50602 PURBAKHOLA RURAL MUNICIPALITY	1,324	682	115	358	157	12	
50603 RAMBHA RURAL MUNICIPALITY	1,560	704	285	202	339	30	
50604 BAGANASKALI RURAL MUNICIPALITY	1,797	773	207	634	123	60	
50605 TANSEN MUNICIPALITY	8,888	2,505	1,011	326	625	4,421	
50606 RIBDIKOT RURAL MUNICIPALITY	1,696	846	269	380	138	63	
50607 RAINADEVI CHHAHARA RURAL MUNICIPALITY	1,215	498	184	252	281	0	
50608 TINAU RURAL MUNICIPALITY	1,420	649	75	150	537	9	
50609 MATHAGADHI RURAL MUNICIPALITY	1,499	578	269	255	273	124	
50610 NISDI RURAL MUNICIPALITY	1,453	767	91	188	397	10	
Nawalparasi West District	41,863	15,010	7,452	6,401	4,598	8,402	
50701 BARDAGHAT MUNICIPALITY	14,433	4,399	1,999	1,648	984	5,403	
50702 SUNAWAL MUNICIPALITY	8,302	3,452	1,435	631	1,274	1,510	
50703 RAMGRAM MUNICIPALITY	8,098	2,596	2,486	1,344	1,263	409	
50704 PALHINANDAN RURAL MUNICIPALITY	1,776	627	293	661	195	0	
50705 SARAWAL RURAL MUNICIPALITY	3,242	2,052	201	531	452	6	
50706 PRATAPAPUR RURAL MUNICIPALITY	3,121	1,058	594	932	368	169	
50707 SUSTA RURAL MUNICIPALITY	2,891	826	444	654	62	905	

1) NSIC stands for Nepal Standard Industrial Classification.

2) Establishments which belong to Section O, T, or U of NSIC are not surveyed.

3) Includes "Not reported", "Unknown" and so on.

Table 3-2 Number of Persons Engaged by Section of Industrial Classification, Working Days for the last one year and Local Level.

District and Local Level	Section of NSIC ¹⁾						Not Stated ³⁾
	Total ²⁾						
	Working Days for the last one year (Operating through the year)						
	Total	Less than 300 days	300 to 319 days	320 to 349 days	350 days or more		
Rupandehi District	132,592	49,869	40,016	22,010	19,921	776	
50801 DEVDAHA MUNICIPALITY	7,210	2,243	2,311	1,702	590	364	
50802 BUTWAL SUB-METROPOLITIAN CITY	37,964	13,501	14,411	5,690	4,193	169	
50803 SAINAMAINA MUNICIPALITY	6,751	3,299	2,167	842	443	0	
50804 KANCHAN RURAL MUNICIPALITY	2,991	1,538	740	279	411	23	
50805 GAIDAHAWA RURAL MUNICIPALITY	2,552	1,210	503	554	285	0	
50806 SUDDHODHAN RURAL MUNICIPALITY	4,166	2,154	896	579	516	21	
50807 SIYARI RURAL MUNICIPALITY	4,640	1,085	1,525	1,145	842	43	
50808 TILOTTAMA MUNICIPALITY	19,226	8,025	6,297	2,580	2,318	6	
50809 OM SATIYA RURAL MUNICIPALITY	4,932	2,089	819	1,538	486	0	
50810 ROHINI RURAL MUNICIPALITY	4,229	1,400	466	877	1,486	0	
50811 SIDDHARTHANAGAR MUNICIPALITY	16,755	6,645	5,137	2,304	2,654	15	
50812 MAYADEVI RURAL MUNICIPALITY	10,683	2,055	2,631	1,861	4,008	128	
50813 LUMBINI SANSKRITIK MUNICIPALITY	4,652	1,805	1,030	1,071	745	1	
50814 KOTAHIMAI RURAL MUNICIPALITY	2,410	859	477	480	594	0	
50815 SAMMARIMAI RURAL MUNICIPALITY	2,041	1,262	257	299	223	0	
50816 MARCHAWARI RURAL MUNICIPALITY	1,390	699	349	209	127	6	
Kapilbastu District	38,052	17,470	9,809	5,064	4,757	952	
50901 BANGANGA MUNICIPALITY	5,941	2,899	1,211	1,051	663	117	
50902 BUDDHABHUMI MUNICIPALITY	5,332	2,475	1,177	984	483	213	
50903 SHIVARAJ MUNICIPALITY	8,569	4,009	2,814	458	1,221	67	
50904 BIJAYANAGAR RURAL MUNICIPALITY	995	473	325	157	38	2	
50905 KRISHNANAGAR MUNICIPALITY	4,358	1,410	1,526	673	440	309	
50906 MAHARAJGANJ MUNICIPALITY	2,794	1,651	619	223	100	201	
50907 KAPILBASTU MUNICIPALITY	4,982	2,100	952	885	1,022	23	
50908 YASODHARA RURAL MUNICIPALITY	1,028	414	442	140	25	7	
50909 MAYADEVI RURAL MUNICIPALITY	2,759	1,278	454	358	658	11	
50910 SHUDDHODHAN RURAL MUNICIPALITY	1,294	761	289	135	107	2	
Dang District	45,978	15,854	13,356	5,620	9,157	1,991	
51001 BANGALACHULI RURAL MUNICIPALITY	1,008	378	210	314	106	0	
51002 GHORAH SUB-METROPOLITIAN CITY	17,594	5,843	5,239	2,327	2,493	1,692	
51003 TULSIPUR SUB-METROPOLITIAN CITY	11,329	3,655	4,624	893	2,124	33	
51004 SHANTINAGAR RURAL MUNICIPALITY	1,216	517	137	109	453	0	
51005 BABAI RURAL MUNICIPALITY	1,275	606	153	177	324	15	
51006 DANGISHARAN RURAL MUNICIPALITY	981	465	192	133	184	7	
51007 LAMAHI MUNICIPALITY	4,614	985	1,548	849	1,121	111	
51008 RAPTI RURAL MUNICIPALITY	4,564	2,054	638	112	1,690	70	
51009 GADHAWA RURAL MUNICIPALITY	2,512	867	584	599	401	61	
51010 RAJPUR RURAL MUNICIPALITY	885	484	31	107	261	2	
Banke District	62,670	22,141	9,135	14,198	15,627	1,569	
51101 RAPTI SONARI RURAL MUNICIPALITY	3,237	1,458	381	807	591	0	
51102 KOHALPUR MUNICIPALITY	14,455	4,883	1,749	3,814	3,541	468	
51103 BAIJANATH RURAL MUNICIPALITY	3,845	1,796	362	979	708	0	
51104 KHAJURA RURAL MUNICIPALITY	4,262	1,228	623	1,456	955	0	
51105 JANAKI RURAL MUNICIPALITY	4,278	1,879	906	713	584	196	
51106 NEPALGANJ SUB-METROPOLITIAN CITY	29,214	9,170	4,567	5,701	8,889	887	
51107 DUDUWA RURAL MUNICIPALITY	1,935	1,079	349	325	164	18	
51108 NARAINAPUR RURAL MUNICIPALITY	1,444	648	198	403	195	0	
Bardiya District	40,500	17,738	5,203	9,195	7,013	1,351	
51201 BANSGADHI MUNICIPALITY	5,092	1,691	704	1,432	856	409	
51202 BARBARDIYA MUNICIPALITY	5,992	3,140	961	867	1,006	18	
51203 THAKURBABA MUNICIPALITY	3,897	1,631	423	910	930	3	
51204 GERUWA RURAL MUNICIPALITY	2,080	632	333	728	387	0	
51205 RAJAPUR MUNICIPALITY	5,326	2,204	580	1,680	806	56	
51206 MADHUWAN MUNICIPALITY	4,658	1,805	762	975	1,063	53	
51207 GULARIYA MUNICIPALITY	8,284	4,148	874	1,675	775	812	
51208 BADHAIYATAL RURAL MUNICIPALITY	5,171	2,487	566	928	1,190	0	

1) NSIC stands for Nepal Standard Industrial Classification.

2) Establishments which belong to Section O, T, or U of NSIC are not surveyed.

3) Includes "Not reported", "Unknown" and so on.

Table 3-2 Number of Persons Engaged by Section of Industrial Classification, Working Days for the last one year and Local Level.

District and Local Level	Section of NSIC ¹⁾					
	A					
	Agriculture, forestry and fishing ²⁾					
	Working Days for the last one year (Operating through the year)					
	Total	Less than 300 days	300 to 319 days	320 to 349 days	350 days or more	Not Stated ³⁾
Lumbini Province						
Total	15,246	7,138	1,518	1,032	5,406	152
Sub-Metropolitan City	683	144	55	61	423	0
Municipality	6,367	2,818	814	435	2,228	72
Rural Municipality	8,196	4,176	649	536	2,755	80
501 Rukum East						
Total	4	4	0	0	0	0
Rural Municipality	4	4	0	0	0	0
502 Rolpa						
Total	743	246	55	2	438	2
Municipality	49	1	24	0	24	0
Rural Municipality	694	245	31	2	414	2
503 Pyuthan						
Total	3,974	3,064	303	207	391	9
Municipality	1,104	810	114	65	115	0
Rural Municipality	2,870	2,254	189	142	276	9
504 Gulmi						
Total	945	574	25	13	323	10
Municipality	252	147	16	11	76	2
Rural Municipality	693	427	9	2	247	8
505 Arghakhanchi						
Total	773	451	21	11	288	2
Municipality	507	265	18	7	215	2
Rural Municipality	266	186	3	4	73	0

1) NSIC stands for Nepal Standard Industrial Classification.

2) Registered establishments only.

3) Includes "Not reported", "Unknown" and so on.

Table 3-2 Number of Persons Engaged by Section of Industrial Classification, Working Days for the last one year and Local Level.

District and Local Level	Section of NSIC ¹⁾					
	A					
	Agriculture, forestry and fishing ²⁾					
	Working Days for the last one year (Operating through the year)					
	Total	Less than 300 days	300 to 319 days	320 to 349 days	350 days or more	Not Stated ³⁾
506 Palpa						
Total	828	400	28	34	323	43
Municipality	218	58	6	9	109	36
Rural Municipality	610	342	22	25	214	7
507 Nawalparasi West						
Total	664	87	58	54	439	26
Municipality	513	76	43	35	359	0
Rural Municipality	151	11	15	19	80	26
508 Rupandehi						
Total	2,274	362	459	343	1,095	15
Sub-Metropolitan City	143	16	5	22	100	0
Municipality	751	87	230	47	387	0
Rural Municipality	1,380	259	224	274	608	15
509 Kapilbastu						
Total	475	190	64	37	182	2
Municipality	338	127	48	32	129	2
Rural Municipality	137	63	16	5	53	0
510 Dang						
Total	945	187	79	94	585	0
Sub-Metropolitan City	466	88	48	39	291	0
Municipality	185	10	15	31	129	0
Rural Municipality	294	89	16	24	165	0
511 Banke						
Total	924	300	118	35	454	17
Sub-Metropolitan City	74	40	2	0	32	0
Municipality	248	55	21	27	141	4
Rural Municipality	602	205	95	8	281	13
512 Bardiya						
Total	2,697	1,273	308	202	888	26
Municipality	2,202	1,182	279	171	544	26
Rural Municipality	495	91	29	31	344	0

1) NSIC stands for Nepal Standard Industrial Classification.

2) Registered establishments only.

3) Includes "Not reported", "Unknown" and so on.

Table 3-2 Number of Persons Engaged by Section of Industrial Classification, Working Days for the last one year and Local Level.

District and Local Level	Section of NSIC ¹⁾					
	A					
	Agriculture, forestry and fishing ²⁾					
	Working Days for the last one year (Operating through the year)					
	Total	Less than 300 days	300 to 319 days	320 to 349 days	350 days or more	Not Stated ³⁾
Rukum East District	4	4	0	0	0	0
50101 PUTHA UTTANGANGA RURAL MUNICIPALITY	0	0	0	0	0	0
50102 SISNE RURAL MUNICIPALITY	2	2	0	0	0	0
50103 BHOOME RURAL MUNICIPALITY	2	2	0	0	0	0
Rolpa District	743	246	55	2	438	2
50201 SUNCHHAHARI RURAL MUNICIPALITY	333	172	30	0	131	0
50202 THAWANG RURAL MUNICIPALITY	79	66	0	0	13	0
50203 PARIWARTAN RURAL MUNICIPALITY	3	0	0	0	3	0
50204 GANGADEV RURAL MUNICIPALITY	171	0	0	0	169	2
50205 MADI RURAL MUNICIPALITY	51	0	0	0	51	0
50206 TRIBENI RURAL MUNICIPALITY	10	0	0	0	10	0
50207 ROLPA MUNICIPALITY	49	1	24	0	24	0
50208 RUNTIGADHI RURAL MUNICIPALITY	9	0	0	0	9	0
50209 SUNIL SMRITI RURAL MUNICIPALITY	38	7	1	2	28	0
50210 LUNGRI RURAL MUNICIPALITY	0	0	0	0	0	0
Pyuthan District	3,974	3,064	303	207	391	9
50301 GAUMUKHI RURAL MUNICIPALITY	471	399	10	22	40	0
50302 NAUBAHINI RURAL MUNICIPALITY	337	269	7	4	57	0
50303 JHIMARUK RURAL MUNICIPALITY	491	481	0	6	4	0
50304 PYUTHAN MUNICIPALITY	532	363	86	0	83	0
50305 SWORGADWARI MUNICIPALITY	572	447	28	65	32	0
50306 MANDAVI RURAL MUNICIPALITY	271	185	27	41	9	9
50307 MALLARANI RURAL MUNICIPALITY	285	173	33	30	49	0
50308 AAIRAWATI RURAL MUNICIPALITY	544	435	68	17	24	0
50309 SARUMARANI RURAL MUNICIPALITY	471	312	44	22	93	0
Gulmi District	945	574	25	13	323	10
50401 KALI GANDAKI RURAL MUNICIPALITY	70	49	2	0	19	0
50402 SATYAWOTI RURAL MUNICIPALITY	33	2	2	1	28	0
50403 CHANDRAKOT RURAL MUNICIPALITY	5	4	0	0	1	0
50404 MUSIKOT MUNICIPALITY	143	98	11	5	29	0
50405 ISMA RURAL MUNICIPALITY	58	51	0	0	6	1
50406 MALIKA RURAL MUNICIPALITY	61	49	0	0	12	0
50407 MADANE RURAL MUNICIPALITY	119	93	0	1	23	2
50408 DHURKOT RURAL MUNICIPALITY	76	40	0	0	31	5
50409 RESUNGA MUNICIPALITY	109	49	5	6	47	2
50410 GULMI DURBAR RURAL MUNICIPALITY	67	38	0	0	29	0
50411 CHHATRAKOT RURAL MUNICIPALITY	80	46	0	0	34	0
50412 RURU RURAL MUNICIPALITY	124	55	5	0	64	0
Arghakhanchi District	773	451	21	11	288	2
50501 CHHATRADEV RURAL MUNICIPALITY	86	64	3	0	19	0
50502 MALARANI RURAL MUNICIPALITY	80	58	0	4	18	0
50503 BHUMIKASTHAN MUNICIPALITY	78	57	0	2	19	0
50504 SANDHIKARKA MUNICIPALITY	185	62	10	0	111	2
50505 PANINI RURAL MUNICIPALITY	100	64	0	0	36	0
50506 SHITAGANGA MUNICIPALITY	244	146	8	5	85	0
Palpa District	828	400	28	34	323	43
50601 RAMPUR MUNICIPALITY	65	20	6	4	30	5
50602 PURBAKHOLA RURAL MUNICIPALITY	43	25	4	0	12	2
50603 RAMBHA RURAL MUNICIPALITY	62	45	2	0	15	0
50604 BAGANASKALI RURAL MUNICIPALITY	97	24	2	5	66	0
50605 TANSEN MUNICIPALITY	153	38	0	5	79	31
50606 RIBDIKOT RURAL MUNICIPALITY	110	66	12	14	18	0
50607 RAINADEVI CHHAHARA RURAL MUNICIPALITY	42	8	2	4	28	0
50608 TINAU RURAL MUNICIPALITY	104	62	0	2	40	0
50609 MATHAGADHI RURAL MUNICIPALITY	30	10	0	0	17	3
50610 NISDI RURAL MUNICIPALITY	122	102	0	0	18	2
Nawalparasi West District	664	87	58	54	439	26
50701 BARDAGHAT MUNICIPALITY	195	28	7	15	145	0
50702 SUNAWAL MUNICIPALITY	200	28	5	7	160	0
50703 RAMGRAM MUNICIPALITY	118	20	31	13	54	0
50704 PALHINANDAN RURAL MUNICIPALITY	11	0	0	7	4	0
50705 SARAWAL RURAL MUNICIPALITY	38	5	2	7	24	0
50706 PRATAPAPUR RURAL MUNICIPALITY	68	4	3	0	35	26
50707 SUSTA RURAL MUNICIPALITY	34	2	10	5	17	0

1) NSIC stands for Nepal Standard Industrial Classification.

2) Registered establishments only.

3) Includes "Not reported", "Unknown" and so on.

Table 3-2 Number of Persons Engaged by Section of Industrial Classification, Working Days for the last one year and Local Level.

District and Local Level	Section of NSIC ¹⁾						Not Stated ³⁾
	A						
	Agriculture, forestry and fishing ²⁾						
	Working Days for the last one year (Operating through the year)						
	Total	Less than 300 days	300 to 319 days	320 to 349 days	350 days or more		
Rupandehi District	2,274	362	459	343	1,095	15	
50801 DEVDAHA MUNICIPALITY	78	2	22	10	44	0	
50802 BUTWAL SUB-METROPOLITIAN CITY	143	16	5	22	100	0	
50803 SAINAMAINA MUNICIPALITY	84	10	29	7	38	0	
50804 KANCHAN RURAL MUNICIPALITY	44	12	3	0	29	0	
50805 GAIDAHAWA RURAL MUNICIPALITY	20	1	2	0	17	0	
50806 SUDDHODHAN RURAL MUNICIPALITY	198	37	2	76	68	15	
50807 SIYARI RURAL MUNICIPALITY	785	27	176	173	409	0	
50808 TILOTTAMA MUNICIPALITY	486	18	150	18	300	0	
50809 OM SATIYA RURAL MUNICIPALITY	130	94	12	8	16	0	
50810 ROHINI RURAL MUNICIPALITY	85	57	7	10	11	0	
50811 SIDDHARTHANAGAR MUNICIPALITY	87	53	22	8	4	0	
50812 MAYADEVI RURAL MUNICIPALITY	14	4	0	0	10	0	
50813 LUMBINI SANSKRITIK MUNICIPALITY	16	4	7	4	1	0	
50814 KOTAHIMAI RURAL MUNICIPALITY	21	0	13	5	3	0	
50815 SAMMARIMAI RURAL MUNICIPALITY	56	18	0	2	36	0	
50816 MARCHAWARI RURAL MUNICIPALITY	27	9	9	0	9	0	
Kapilbastu District	475	190	64	37	182	2	
50901 BANGANGA MUNICIPALITY	122	37	14	0	71	0	
50902 BUDDHABHUMI MUNICIPALITY	74	28	12	24	8	2	
50903 SHIVARAJ MUNICIPALITY	76	34	4	5	33	0	
50904 BIJAYANAGAR RURAL MUNICIPALITY	35	26	3	3	3	0	
50905 KRISHNANAGAR MUNICIPALITY	42	19	15	0	8	0	
50906 MAHARAJGANJ MUNICIPALITY	15	8	3	3	1	0	
50907 KAPILBASTU MUNICIPALITY	9	1	0	0	8	0	
50908 YASODHARA RURAL MUNICIPALITY	12	3	5	0	4	0	
50909 MAYADEVI RURAL MUNICIPALITY	71	27	5	0	39	0	
50910 SHUDDHODHAN RURAL MUNICIPALITY	19	7	3	2	7	0	
Dang District	945	187	79	94	585	0	
51001 BANGALACHULI RURAL MUNICIPALITY	30	16	2	5	7	0	
51002 GHORAH SUB-METROPOLITIAN CITY	240	65	37	8	130	0	
51003 TULSIPUR SUB-METROPOLITIAN CITY	226	23	11	31	161	0	
51004 SHANTINAGAR RURAL MUNICIPALITY	31	1	9	3	18	0	
51005 BABAI RURAL MUNICIPALITY	16	5	0	0	11	0	
51006 DANGISHARAN RURAL MUNICIPALITY	49	0	0	9	40	0	
51007 LAMAHI MUNICIPALITY	185	10	15	31	129	0	
51008 RAPTI RURAL MUNICIPALITY	101	55	4	3	39	0	
51009 GADHAWA RURAL MUNICIPALITY	34	4	1	4	25	0	
51010 RAJPUR RURAL MUNICIPALITY	33	8	0	0	25	0	
Banke District	924	300	118	35	454	17	
51101 RAPTI SONARI RURAL MUNICIPALITY	192	79	61	7	45	0	
51102 KOHALPUR MUNICIPALITY	248	55	21	27	141	4	
51103 BAIJANATH RURAL MUNICIPALITY	163	13	1	1	148	0	
51104 KHAJURA RURAL MUNICIPALITY	103	37	29	0	37	0	
51105 JANAKI RURAL MUNICIPALITY	20	14	4	0	2	0	
51106 NEPALGANJ SUB-METROPOLITIAN CITY	74	40	2	0	32	0	
51107 DUDUWA RURAL MUNICIPALITY	71	45	0	0	13	13	
51108 NARAINAPUR RURAL MUNICIPALITY	53	17	0	0	36	0	
Bardiya District	2,697	1,273	308	202	888	26	
51201 BANSGADHI MUNICIPALITY	331	124	26	22	146	13	
51202 BARBARDIYA MUNICIPALITY	750	449	101	81	110	9	
51203 THAKURBABA MUNICIPALITY	166	78	41	18	29	0	
51204 GERUWA RURAL MUNICIPALITY	85	27	10	21	27	0	
51205 RAJAPUR MUNICIPALITY	148	82	5	19	42	0	
51206 MADHUWAN MUNICIPALITY	392	225	64	2	99	2	
51207 GULARIYA MUNICIPALITY	415	224	42	29	118	2	
51208 BADHAIYATAL RURAL MUNICIPALITY	410	64	19	10	317	0	

1) NSIC stands for Nepal Standard Industrial Classification.

2) Registered establishments only.

3) Includes "Not reported ", "Unknown" and so on.

Table 3-2 Number of Persons Engaged by Section of Industrial Classification, Working Days for the last one year and Local Level.

District and Local Level	Section of NSIC ¹⁾					
	C					
	Manufacturing					
	Working Days for the last one year (Operating through the year)					
	Total	Less than 300 days	300 to 319 days	320 to 349 days	350 days or more	Not Stated ²⁾
Lumbini Province						
Total	83,705	27,084	23,709	13,736	15,956	3,220
Sub-Metropolitan City	16,269	5,115	6,155	2,240	2,612	147
Municipality	37,611	13,118	11,095	5,844	4,824	2,730
Rural Municipality	29,825	8,851	6,459	5,652	8,520	343
501 Rukum East						
Total	105	45	19	30	11	0
Rural Municipality	105	45	19	30	11	0
502 Rolpa						
Total	1,462	184	223	59	984	12
Municipality	366	42	162	4	158	0
Rural Municipality	1,096	142	61	55	826	12
503 Pyuthan						
Total	1,285	407	443	191	234	10
Municipality	480	150	234	54	36	6
Rural Municipality	805	257	209	137	198	4
504 Gulmi						
Total	2,260	517	844	366	482	51
Municipality	749	168	371	131	40	39
Rural Municipality	1,511	349	473	235	442	12
505 Arghakhanchi						
Total	1,569	599	340	248	220	162
Municipality	1,155	441	227	158	170	159
Rural Municipality	414	158	113	90	50	3

1) NSIC stands for Nepal Standard Industrial Classification.

2) Includes "Not reported", "Unknown" and so on.

Table 3-2 Number of Persons Engaged by Section of Industrial Classification, Working Days for the last one year and Local Level.

District and Local Level	Section of NSIC ¹⁾					
	C					
	Manufacturing					
	Working Days for the last one year (Operating through the year)					
	Total	Less than 300 days	300 to 319 days	320 to 349 days	350 days or more	Not Stated ²⁾
506 Palpa						
Total	2,238	658	408	338	342	492
Municipality	1,328	340	194	87	228	479
Rural Municipality	910	318	214	251	114	13
507 Nawalparasi West						
Total	7,951	2,914	1,544	1,498	1,040	955
Municipality	5,467	1,446	1,254	1,056	756	955
Rural Municipality	2,484	1,468	290	442	284	0
508 Rupandehi						
Total	31,323	7,986	11,587	4,892	6,500	358
Sub-Metropolitan City	5,879	1,386	3,413	703	240	137
Municipality	10,743	3,558	4,574	1,585	915	111
Rural Municipality	14,701	3,042	3,600	2,604	5,345	110
509 Kapilbastu						
Total	9,997	4,872	3,016	805	867	437
Municipality	8,770	4,129	2,743	738	724	436
Rural Municipality	1,227	743	273	67	143	1
510 Dang						
Total	5,683	1,775	2,421	803	683	1
Sub-Metropolitan City	4,009	1,336	1,824	399	449	1
Municipality	666	124	315	171	56	0
Rural Municipality	1,008	315	282	233	178	0
511 Banke						
Total	13,279	4,613	2,024	2,854	3,562	226
Sub-Metropolitan City	6,381	2,393	918	1,138	1,923	9
Municipality	2,564	480	396	568	1,091	29
Rural Municipality	4,334	1,740	710	1,148	548	188
512 Bardiya						
Total	6,553	2,514	840	1,652	1,031	516
Municipality	5,323	2,240	625	1,292	650	516
Rural Municipality	1,230	274	215	360	381	0

1) NSIC stands for Nepal Standard Industrial Classification.

2) Includes "Not reported", "Unknown" and so on.

Table 3-2 Number of Persons Engaged by Section of Industrial Classification, Working Days for the last one year and Local Level.

District and Local Level	Section of NSIC ¹⁾					
	C					
	Manufacturing					
	Working Days for the last one year (Operating through the year)					
	Total	Less than 300 days	300 to 319 days	320 to 349 days	350 days or more	Not Stated ²⁾
Rukum East District	105	45	19	30	11	0
50101 PUTHA UTTANGANGA RURAL MUNICIPALITY	13	2	0	6	5	0
50102 SISNE RURAL MUNICIPALITY	75	38	13	21	3	0
50103 BHOOME RURAL MUNICIPALITY	17	5	6	3	3	0
Rolpa District	1,462	184	223	59	984	12
50201 SUNCHHAHARI RURAL MUNICIPALITY	137	86	33	12	1	5
50202 THAWANG RURAL MUNICIPALITY	87	3	0	0	84	0
50203 PARIWARTAN RURAL MUNICIPALITY	86	3	3	0	80	0
50204 GANGADEV RURAL MUNICIPALITY	37	0	0	0	36	1
50205 MADI RURAL MUNICIPALITY	91	0	0	0	91	0
50206 TRIBENI RURAL MUNICIPALITY	69	0	0	0	69	0
50207 ROLPA MUNICIPALITY	366	42	162	4	158	0
50208 RUNTIGADHI RURAL MUNICIPALITY	148	2	0	0	144	2
50209 SUNIL SMRITI RURAL MUNICIPALITY	353	46	22	43	242	0
50210 LUNGRI RURAL MUNICIPALITY	88	2	3	0	79	4
Pyuthan District	1,285	407	443	191	234	10
50301 GAUMUKHI RURAL MUNICIPALITY	71	38	16	15	2	0
50302 NAUBAHINI RURAL MUNICIPALITY	79	38	18	10	13	0
50303 JHIMARUK RURAL MUNICIPALITY	110	59	21	11	19	0
50304 PYUTHAN MUNICIPALITY	285	87	137	27	32	2
50305 SWORGADWARI MUNICIPALITY	195	63	97	27	4	4
50306 MANDAVI RURAL MUNICIPALITY	54	6	25	15	8	0
50307 MALLARANI RURAL MUNICIPALITY	99	33	37	19	6	4
50308 AAIRAWATI RURAL MUNICIPALITY	255	52	32	34	137	0
50309 SARUMARANI RURAL MUNICIPALITY	137	31	60	33	13	0
Gulmi District	2,260	517	844	366	482	51
50401 KALI GANDAKI RURAL MUNICIPALITY	85	20	26	24	13	2
50402 SATYAWOTI RURAL MUNICIPALITY	180	46	53	42	39	0
50403 CHANDRAKOT RURAL MUNICIPALITY	218	74	95	27	21	1
50404 MUSIKOT MUNICIPALITY	251	91	88	46	19	7
50405 ISMA RURAL MUNICIPALITY	99	21	7	16	51	4
50406 MALIKA RURAL MUNICIPALITY	128	18	20	14	75	1
50407 MADANE RURAL MUNICIPALITY	107	42	16	35	14	0
50408 DHURKOT RURAL MUNICIPALITY	88	21	16	31	20	0
50409 RESUNGA MUNICIPALITY	498	77	283	85	21	32
50410 GULMI DURBAR RURAL MUNICIPALITY	130	22	77	12	18	1
50411 CHHATRAKOT RURAL MUNICIPALITY	191	67	94	14	16	0
50412 RURU RURAL MUNICIPALITY	285	18	69	20	175	3
Arghakhanchi District	1,569	599	340	248	220	162
50501 CHHATRADEV RURAL MUNICIPALITY	133	44	55	12	22	0
50502 MALARANI RURAL MUNICIPALITY	153	70	21	42	17	3
50503 BHUMIKASTHAN MUNICIPALITY	189	49	46	61	33	0
50504 SANDHIKHARKA MUNICIPALITY	650	280	150	81	123	16
50505 PANINI RURAL MUNICIPALITY	128	44	37	36	11	0
50506 SHITAGANGA MUNICIPALITY	316	112	31	16	14	143
Palpa District	2,238	658	408	338	342	492
50601 RAMPUR MUNICIPALITY	590	67	76	54	187	206
50602 PURBAKHOLA RURAL MUNICIPALITY	107	35	19	42	11	0
50603 RAMBHA RURAL MUNICIPALITY	134	36	50	24	24	0
50604 BAGANASKALI RURAL MUNICIPALITY	147	58	35	51	2	1
50605 TANSEN MUNICIPALITY	738	273	118	33	41	273
50606 RIBDIKOT RURAL MUNICIPALITY	108	45	29	25	6	3
50607 RAINADEVI CHHAHARA RURAL MUNICIPALITY	90	7	40	31	12	0
50608 TINAU RURAL MUNICIPALITY	55	10	4	30	11	0
50609 MATHAGADHI RURAL MUNICIPALITY	205	104	31	42	23	5
50610 NISDI RURAL MUNICIPALITY	64	23	6	6	25	4
Nawalparasi West District	7,951	2,914	1,544	1,498	1,040	955
50701 BARDAGHAT MUNICIPALITY	1,065	164	289	384	228	0
50702 SUNAWAL MUNICIPALITY	2,029	832	258	69	130	740
50703 RAMGRAM MUNICIPALITY	2,373	450	707	603	398	215
50704 PALHINANDAN RURAL MUNICIPALITY	190	35	32	108	15	0
50705 SARAWAL RURAL MUNICIPALITY	1,572	1,281	37	25	229	0
50706 PRATAPAPUR RURAL MUNICIPALITY	406	40	114	213	39	0
50707 SUSTA RURAL MUNICIPALITY	316	112	107	96	1	0

1) NSIC stands for Nepal Standard Industrial Classification.

2) Includes "Not reported", "Unknown" and so on.

Table 3-2 Number of Persons Engaged by Section of Industrial Classification, Working Days for the last one year and Local Level.

District and Local Level	Section of NSIC ¹⁾						Not Stated ²⁾
	C						
	Manufacturing						
	Working Days for the last one year (Operating through the year)						
	Total	Less than 300 days	300 to 319 days	320 to 349 days	350 days or more		
Rupandehi District	31,323	7,986	11,587	4,892	6,500	358	
50801 DEVDAHA MUNICIPALITY	1,562	278	535	610	37	102	
50802 BUTWAL SUB-METROPOLITIAN CITY	5,879	1,386	3,413	703	240	137	
50803 SAINAMAINA MUNICIPALITY	1,374	745	422	147	60	0	
50804 KANCHAN RURAL MUNICIPALITY	514	305	101	23	77	8	
50805 GAIDAHAWA RURAL MUNICIPALITY	242	67	76	72	27	0	
50806 SUDDHODHAN RURAL MUNICIPALITY	1,244	882	231	71	60	0	
50807 SIYARI RURAL MUNICIPALITY	1,133	115	615	330	73	0	
50808 TILOTTAMA MUNICIPALITY	4,867	1,263	2,520	498	586	0	
50809 OM SATIYA RURAL MUNICIPALITY	1,709	531	350	582	246	0	
50810 ROHINI RURAL MUNICIPALITY	1,572	299	231	97	945	0	
50811 SIDDHARTHANAGAR MUNICIPALITY	2,390	1,158	800	239	184	9	
50812 MAYADEVII RURAL MUNICIPALITY	7,203	606	1,879	1,275	3,341	102	
50813 LUMBINI SANSKRITIK MUNICIPALITY	550	114	297	91	48	0	
50814 KOTAHIMAI RURAL MUNICIPALITY	719	83	62	55	519	0	
50815 SAMMARIMAI RURAL MUNICIPALITY	221	91	26	71	33	0	
50816 MARCHAWARI RURAL MUNICIPALITY	144	63	29	28	24	0	
Kapilbastu District	9,997	4,872	3,016	805	867	437	
50901 BANGANGA MUNICIPALITY	731	308	198	166	19	40	
50902 BUDDHABHUMI MUNICIPALITY	1,906	1,006	573	259	66	2	
50903 SHIVARAJ MUNICIPALITY	3,193	1,576	1,088	107	404	18	
50904 BIJAYANAGAR RURAL MUNICIPALITY	216	36	149	29	2	0	
50905 KRISHNANAGAR MUNICIPALITY	1,196	151	645	85	140	175	
50906 MAHARAJGANJ MUNICIPALITY	1,077	787	77	2	10	201	
50907 KAPILBASTU MUNICIPALITY	667	301	162	119	85	0	
50908 YASODHARA RURAL MUNICIPALITY	68	28	36	4	0	0	
50909 MAYADEVII RURAL MUNICIPALITY	650	422	64	24	139	1	
50910 SHUDDHODHAN RURAL MUNICIPALITY	293	257	24	10	2	0	
Dang District	5,683	1,775	2,421	803	683	1	
51001 BANGALACHULI RURAL MUNICIPALITY	64	4	15	34	11	0	
51002 GHORAH SUB-METROPOLITIAN CITY	2,329	743	1,005	330	250	1	
51003 TULSIPUR SUB-METROPOLITIAN CITY	1,680	593	819	69	199	0	
51004 SHANTINAGAR RURAL MUNICIPALITY	115	20	23	24	48	0	
51005 BABAI RURAL MUNICIPALITY	136	43	34	34	25	0	
51006 DANGISHARAN RURAL MUNICIPALITY	63	12	27	15	9	0	
51007 LAMAHI MUNICIPALITY	666	124	315	171	56	0	
51008 RAPTI RURAL MUNICIPALITY	321	189	99	23	10	0	
51009 GADHAWA RURAL MUNICIPALITY	242	36	84	85	37	0	
51010 RAJPUR RURAL MUNICIPALITY	67	11	0	18	38	0	
Banke District	13,279	4,613	2,024	2,854	3,562	226	
51101 RAPTI SONARI RURAL MUNICIPALITY	243	63	32	91	57	0	
51102 KOHALPUR MUNICIPALITY	2,564	480	396	568	1,091	29	
51103 BAIJANATH RURAL MUNICIPALITY	378	121	50	176	31	0	
51104 KHAJURA RURAL MUNICIPALITY	910	112	80	485	233	0	
51105 JANAKI RURAL MUNICIPALITY	2,367	1,172	492	308	207	188	
51106 NEPALGANJ SUB-METROPOLITIAN CITY	6,381	2,393	918	1,138	1,923	9	
51107 DUDUWA RURAL MUNICIPALITY	198	107	41	43	7	0	
51108 NARAINAPUR RURAL MUNICIPALITY	238	165	15	45	13	0	
Bardiya District	6,553	2,514	840	1,652	1,031	516	
51201 BANSGADHI MUNICIPALITY	807	151	91	204	52	309	
51202 BARBARDIYA MUNICIPALITY	705	267	131	139	168	0	
51203 THAKURBABA MUNICIPALITY	461	168	54	134	105	0	
51204 GERUWA RURAL MUNICIPALITY	217	35	47	101	34	0	
51205 RAJAPUR MUNICIPALITY	601	148	85	293	75	0	
51206 MADHUWAN MUNICIPALITY	573	108	130	199	136	0	
51207 GULARIYA MUNICIPALITY	2,176	1,398	134	323	114	207	
51208 BADHAIYATAL RURAL MUNICIPALITY	1,013	239	168	259	347	0	

1) NSIC stands for Nepal Standard Industrial Classification.

2) Includes "Not reported", "Unknown" and so on.

Table 3-2 Number of Persons Engaged by Section of Industrial Classification, Working Days for the last one year and Local Level.

District and Local Level	Section of NSIC ¹⁾					
	B+D+E+F					
	Mining, Electricity, Gas, Water supply & Construction					
	Working Days for the last one year (Operating through the year)					
	Total	Less than 300 days	300 to 319 days	320 to 349 days	350 days or more	Not Stated ²⁾
Lumbini Province						
Total	7,332	1,982	1,387	658	2,874	431
Sub-Metropolitan City	774	239	206	124	205	0
Municipality	3,360	1,022	895	354	760	329
Rural Municipality	3,198	721	286	180	1,909	102
501 Rukum East						
Total	22	0	0	6	16	0
Rural Municipality	22	0	0	6	16	0
502 Rolpa						
Total	60	1	17	0	42	0
Municipality	13	0	13	0	0	0
Rural Municipality	47	1	4	0	42	0
503 Pyuthan						
Total	949	518	63	21	281	66
Municipality	272	101	21	13	97	40
Rural Municipality	677	417	42	8	184	26
504 Gulmi						
Total	296	104	42	15	63	72
Municipality	162	43	28	9	26	56
Rural Municipality	134	61	14	6	37	16
505 Arghakhanchi						
Total	110	89	10	0	11	0
Municipality	96	75	10	0	11	0
Rural Municipality	14	14	0	0	0	0

1) NSIC stands for Nepal Standard Industrial Classification.

2) Includes "Not reported", "Unknown" and so on.

Table 3-2 Number of Persons Engaged by Section of Industrial Classification, Working Days for the last one year and Local Level.

District and Local Level	Section of NSIC ¹⁾					
	B+D+E+F					
	Mining, Electricity, Gas, Water supply & Construction					
	Working Days for the last one year (Operating through the year)					
	Total	Less than 300 days	300 to 319 days	320 to 349 days	350 days or more	Not Stated ²⁾
506 Palpa						
Total	254	75	30	11	13	125
Municipality	186	47	12	2	0	125
Rural Municipality	68	28	18	9	13	0
507 Nawalparasi West						
Total	426	117	96	45	147	21
Municipality	338	105	37	34	141	21
Rural Municipality	88	12	59	11	6	0
508 Rupandehi						
Total	1,464	374	442	318	327	3
Sub-Metropolitan City	379	90	154	105	30	0
Municipality	831	193	177	204	254	3
Rural Municipality	254	91	111	9	43	0
509 Kapilbastu						
Total	818	163	418	40	164	33
Municipality	808	158	414	39	164	33
Rural Municipality	10	5	4	1	0	0
510 Dang						
Total	2,153	154	128	147	1,664	60
Sub-Metropolitan City	200	70	35	14	81	0
Municipality	87	0	63	3	21	0
Rural Municipality	1,866	84	30	130	1,562	60
511 Banke						
Total	297	103	45	31	117	1
Sub-Metropolitan City	195	79	17	5	94	0
Municipality	92	22	26	26	17	1
Rural Municipality	10	2	2	0	6	0
512 Bardiya						
Total	483	284	96	24	29	50
Municipality	475	278	94	24	29	50
Rural Municipality	8	6	2	0	0	0

1) NSIC stands for Nepal Standard Industrial Classification.

2) Includes "Not reported", "Unknown" and so on.

Table 3-2 Number of Persons Engaged by Section of Industrial Classification, Working Days for the last one year and Local Level.

District and Local Level	Section of NSIC ¹⁾					
	B+D+E+F					
	Mining, Electricity, Gas, Water supply & Construction					
	Working Days for the last one year (Operating through the year)					
	Total	Less than 300 days	300 to 319 days	320 to 349 days	350 days or more	Not Stated ²⁾
Rukum East District	22	0	0	6	16	0
50101 PUTHA UTTANGANGA RURAL MUNICIPALITY	15	0	0	3	12	0
50102 SISNE RURAL MUNICIPALITY	0	0	0	0	0	0
50103 BHOOME RURAL MUNICIPALITY	7	0	0	3	4	0
Rolpa District	60	1	17	0	42	0
50201 SUNCHHAHARI RURAL MUNICIPALITY	5	1	4	0	0	0
50202 THAWANG RURAL MUNICIPALITY	3	0	0	0	3	0
50203 PARIWARTAN RURAL MUNICIPALITY	23	0	0	0	23	0
50204 GANGADEV RURAL MUNICIPALITY	0	0	0	0	0	0
50205 MADI RURAL MUNICIPALITY	8	0	0	0	8	0
50206 TRIBENI RURAL MUNICIPALITY	2	0	0	0	2	0
50207 ROLPA MUNICIPALITY	13	0	13	0	0	0
50208 RUNTIGADHI RURAL MUNICIPALITY	0	0	0	0	0	0
50209 SUNIL SMRITI RURAL MUNICIPALITY	2	0	0	0	2	0
50210 LUNGRI RURAL MUNICIPALITY	4	0	0	0	4	0
Pyuthan District	949	518	63	21	281	66
50301 GAUMUKHI RURAL MUNICIPALITY	94	52	2	8	32	0
50302 NAUBAHINI RURAL MUNICIPALITY	23	21	2	0	0	0
50303 JHIMARUK RURAL MUNICIPALITY	128	128	0	0	0	0
50304 PYUTHAN MUNICIPALITY	168	56	3	13	56	40
50305 SWORGADWARI MUNICIPALITY	104	45	18	0	41	0
50306 MANDAVI RURAL MUNICIPALITY	107	10	0	0	89	8
50307 MALLARANI RURAL MUNICIPALITY	128	36	38	0	36	18
50308 AAIRAWATI RURAL MUNICIPALITY	138	138	0	0	0	0
50309 SARUMARANI RURAL MUNICIPALITY	59	32	0	0	27	0
Gulmi District	296	104	42	15	63	72
50401 KALI GANDAKI RURAL MUNICIPALITY	6	3	1	0	0	2
50402 SATYAWOTI RURAL MUNICIPALITY	0	0	0	0	0	0
50403 CHANDRAKOT RURAL MUNICIPALITY	16	8	8	0	0	0
50404 MUSIKOT MUNICIPALITY	60	25	16	9	9	1
50405 ISMA RURAL MUNICIPALITY	17	15	0	0	0	2
50406 MALIKA RURAL MUNICIPALITY	31	20	0	0	11	0
50407 MADANE RURAL MUNICIPALITY	13	0	0	6	7	0
50408 DHURKOT RURAL MUNICIPALITY	15	7	0	0	8	0
50409 RESUNGA MUNICIPALITY	102	18	12	0	17	55
50410 GULMI DURBAR RURAL MUNICIPALITY	5	0	5	0	0	0
50411 CHHATRAKOT RURAL MUNICIPALITY	2	2	0	0	0	0
50412 RURU RURAL MUNICIPALITY	29	6	0	0	11	12
Arghakhanchi District	110	89	10	0	11	0
50501 CHHATRADEV RURAL MUNICIPALITY	12	12	0	0	0	0
50502 MALARANI RURAL MUNICIPALITY	1	1	0	0	0	0
50503 BHUMIKASTHAN MUNICIPALITY	3	3	0	0	0	0
50504 SANDHIKHARKA MUNICIPALITY	62	56	0	0	6	0
50505 PANINI RURAL MUNICIPALITY	1	1	0	0	0	0
50506 SHITAGANGA MUNICIPALITY	31	16	10	0	5	0
Palpa District	254	75	30	11	13	125
50601 RAMPUR MUNICIPALITY	14	14	0	0	0	0
50602 PURBAKHOLA RURAL MUNICIPALITY	4	3	0	1	0	0
50603 RAMBHA RURAL MUNICIPALITY	16	10	3	0	3	0
50604 BAGANASKALI RURAL MUNICIPALITY	12	7	0	3	2	0
50605 TANSEN MUNICIPALITY	172	33	12	2	0	125
50606 RIBDIKOT RURAL MUNICIPALITY	12	6	6	0	0	0
50607 RAINADEVI CHHAHARA RURAL MUNICIPALITY	0	0	0	0	0	0
50608 TINAU RURAL MUNICIPALITY	0	0	0	0	0	0
50609 MATHAGADHI RURAL MUNICIPALITY	19	2	9	0	8	0
50610 NISDI RURAL MUNICIPALITY	5	0	0	5	0	0
Nawalparasi West District	426	117	96	45	147	21
50701 BARDAGHAT MUNICIPALITY	71	34	5	24	8	0
50702 SUNAWAL MUNICIPALITY	149	59	26	10	33	21
50703 RAMGRAM MUNICIPALITY	118	12	6	0	100	0
50704 PALHINANDAN RURAL MUNICIPALITY	13	0	0	11	2	0
50705 SARAWAL RURAL MUNICIPALITY	0	0	0	0	0	0
50706 PRATAPAPUR RURAL MUNICIPALITY	67	4	59	0	4	0
50707 SUSTA RURAL MUNICIPALITY	8	8	0	0	0	0

1) NSIC stands for Nepal Standard Industrial Classification.

2) Includes "Not reported", "Unknown" and so on.

Table 3-2 Number of Persons Engaged by Section of Industrial Classification, Working Days for the last one year and Local Level.

District and Local Level	Section of NSIC ¹⁾						Not Stated ²⁾
	B+D+E+F						
	Mining, Electricity, Gas, Water supply & Construction						
	Working Days for the last one year (Operating through the year)						
	Total	Less than 300 days	300 to 319 days	320 to 349 days	350 days or more		
Rupandehi District	1,464	374	442	318	327	3	
50801 DEVDAHA MUNICIPALITY	31	7	10	0	14	0	
50802 BUTWAL SUB-METROPOLITIAN CITY	379	90	154	105	30	0	
50803 SAINAMAINA MUNICIPALITY	87	25	25	13	24	0	
50804 KANCHAN RURAL MUNICIPALITY	1	1	0	0	0	0	
50805 GAIDAHAWA RURAL MUNICIPALITY	17	5	11	0	1	0	
50806 SUDDHODHAN RURAL MUNICIPALITY	2	2	0	0	0	0	
50807 SIYARI RURAL MUNICIPALITY	131	0	96	0	35	0	
50808 TILOTTAMA MUNICIPALITY	434	43	103	152	136	0	
50809 OM SATIYA RURAL MUNICIPALITY	9	0	4	5	0	0	
50810 ROHINI RURAL MUNICIPALITY	18	14	0	4	0	0	
50811 SIDDHARTHANAGAR MUNICIPALITY	264	118	39	36	68	3	
50812 MAYADEVII RURAL MUNICIPALITY	46	39	0	0	7	0	
50813 LUMBINI SANSKRITIK MUNICIPALITY	15	0	0	3	12	0	
50814 KOTAHIMAI RURAL MUNICIPALITY	0	0	0	0	0	0	
50815 SAMMARIMAI RURAL MUNICIPALITY	30	30	0	0	0	0	
50816 MARCHAWARI RURAL MUNICIPALITY	0	0	0	0	0	0	
Kapilbastu District	818	163	418	40	164	33	
50901 BANGANGA MUNICIPALITY	44	7	5	23	9	0	
50902 BUDDHABHUMI MUNICIPALITY	35	15	9	4	7	0	
50903 SHIVARAJ MUNICIPALITY	538	54	396	2	76	10	
50904 BIJAYANAGAR RURAL MUNICIPALITY	0	0	0	0	0	0	
50905 KRISHNANAGAR MUNICIPALITY	116	82	0	0	11	23	
50906 MAHARAJGANJ MUNICIPALITY	0	0	0	0	0	0	
50907 KAPILBASTU MUNICIPALITY	75	0	4	10	61	0	
50908 YASODHARA RURAL MUNICIPALITY	0	0	0	0	0	0	
50909 MAYADEVII RURAL MUNICIPALITY	8	5	2	1	0	0	
50910 SHUDDHODHAN RURAL MUNICIPALITY	2	0	2	0	0	0	
Dang District	2,153	154	128	147	1,664	60	
51001 BANGALACHULI RURAL MUNICIPALITY	1	0	0	0	1	0	
51002 GHORAH SUB-METROPOLITIAN CITY	126	45	32	14	35	0	
51003 TULSIPUR SUB-METROPOLITIAN CITY	74	25	3	0	46	0	
51004 SHANTINAGAR RURAL MUNICIPALITY	14	0	0	0	14	0	
51005 BABAI RURAL MUNICIPALITY	0	0	0	0	0	0	
51006 DANGISHARAN RURAL MUNICIPALITY	4	1	0	0	3	0	
51007 LAMAHI MUNICIPALITY	87	0	63	3	21	0	
51008 RAPTI RURAL MUNICIPALITY	1,564	20	4	0	1,480	60	
51009 GADHAWA RURAL MUNICIPALITY	246	26	26	130	64	0	
51010 RAJPUR RURAL MUNICIPALITY	37	37	0	0	0	0	
Banke District	297	103	45	31	117	1	
51101 RAPTI SONARI RURAL MUNICIPALITY	2	2	0	0	0	0	
51102 KOHALPUR MUNICIPALITY	92	22	26	26	17	1	
51103 BAIJANATH RURAL MUNICIPALITY	0	0	0	0	0	0	
51104 KHAJURA RURAL MUNICIPALITY	8	0	2	0	6	0	
51105 JANAKI RURAL MUNICIPALITY	0	0	0	0	0	0	
51106 NEPALGANJ SUB-METROPOLITIAN CITY	195	79	17	5	94	0	
51107 DUDUWA RURAL MUNICIPALITY	0	0	0	0	0	0	
51108 NARAINAPUR RURAL MUNICIPALITY	0	0	0	0	0	0	
Bardiya District	483	284	96	24	29	50	
51201 BANSGADHI MUNICIPALITY	34	17	9	0	8	0	
51202 BARBARDIYA MUNICIPALITY	48	28	11	0	9	0	
51203 THAKURBABA MUNICIPALITY	131	113	11	4	3	0	
51204 GERUWA RURAL MUNICIPALITY	2	0	2	0	0	0	
51205 RAJAPUR MUNICIPALITY	45	20	23	2	0	0	
51206 MADHUWAN MUNICIPALITY	66	56	4	0	6	0	
51207 GULARIYA MUNICIPALITY	151	44	36	18	3	50	
51208 BADHAIYATAL RURAL MUNICIPALITY	6	6	0	0	0	0	

1) NSIC stands for Nepal Standard Industrial Classification.

2) Includes "Not reported", "Unknown" and so on.

Table 3-2 Number of Persons Engaged by Section of Industrial Classification, Working Days for the last one year and Local Level.

District and Local Level	Section of NSIC ¹⁾					
	G					
	Wholesale and Retail Trade					
	Working Days for the last one year (Operating through the year)					
	Total	Less than 300 days	300 to 319 days	320 to 349 days	350 days or more	Not Stated ²⁾
Lumbini Province						
Total	160,481	44,523	47,163	37,469	29,132	2,194
Sub-Metropolitan City	37,255	9,273	14,902	7,243	5,591	246
Municipality	70,712	21,703	20,379	16,235	10,701	1,694
Rural Municipality	52,514	13,547	11,882	13,991	12,840	254
501 Rukum East						
Total	1,043	277	301	264	185	16
Rural Municipality	1,043	277	301	264	185	16
502 Rolpa						
Total	3,734	293	560	95	2,755	31
Municipality	849	72	400	21	356	0
Rural Municipality	2,885	221	160	74	2,399	31
503 Pyuthan						
Total	5,916	1,614	2,013	1,115	1,145	29
Municipality	2,121	595	935	425	156	10
Rural Municipality	3,795	1,019	1,078	690	989	19
504 Gulmi						
Total	6,970	1,295	2,442	1,327	1,759	147
Municipality	2,228	529	1,049	318	217	115
Rural Municipality	4,742	766	1,393	1,009	1,542	32
505 Arghakhanchi						
Total	4,693	1,626	1,057	778	1,143	89
Municipality	3,276	1,229	665	430	881	71
Rural Municipality	1,417	397	392	348	262	18

1) NSIC stands for Nepal Standard Industrial Classification.

2) Includes "Not reported", "Unknown" and so on.

Table 3-2 Number of Persons Engaged by Section of Industrial Classification, Working Days for the last one year and Local Level.

District and Local Level	Section of NSIC ¹⁾					
	G					
	Wholesale and Retail Trade					
	Working Days for the last one year (Operating through the year)					
	Total	Less than 300 days	300 to 319 days	320 to 349 days	350 days or more	Not Stated ²⁾
506 Palpa						
Total	8,457	1,780	1,570	1,945	1,747	1,415
Municipality	4,214	1,148	790	401	523	1,352
Rural Municipality	4,243	632	780	1,544	1,224	63
507 Nawalparasi West						
Total	12,045	3,592	3,468	3,291	1,620	74
Municipality	8,029	2,568	2,630	1,611	1,163	57
Rural Municipality	4,016	1,024	838	1,680	457	17
508 Rupandehi						
Total	49,777	16,723	17,934	10,113	4,954	53
Sub-Metropolitan City	16,004	5,218	7,381	2,559	826	20
Municipality	20,161	6,906	7,231	3,976	2,042	6
Rural Municipality	13,612	4,599	3,322	3,578	2,086	27
509 Kapilbastu						
Total	13,274	4,380	4,067	2,640	2,113	74
Municipality	10,865	3,695	3,251	2,167	1,695	57
Rural Municipality	2,409	685	816	473	418	17
510 Dang						
Total	17,819	3,934	7,393	3,060	3,374	58
Sub-Metropolitan City	11,866	2,459	5,593	1,786	1,978	50
Municipality	1,623	130	724	440	329	0
Rural Municipality	4,330	1,345	1,076	834	1,067	8
511 Banke						
Total	22,084	5,058	3,946	7,530	5,361	189
Sub-Metropolitan City	9,385	1,596	1,928	2,898	2,787	176
Municipality	5,209	1,562	712	2,012	916	7
Rural Municipality	7,490	1,900	1,306	2,620	1,658	6
512 Bardiya						
Total	14,669	3,951	2,412	5,311	2,976	19
Municipality	12,137	3,269	1,992	4,434	2,423	19
Rural Municipality	2,532	682	420	877	553	0

1) NSIC stands for Nepal Standard Industrial Classification.

2) Includes "Not reported", "Unknown" and so on.

Table 3-2 Number of Persons Engaged by Section of Industrial Classification, Working Days for the last one year and Local Level.

District and Local Level	Section of NSIC ¹⁾						Not Stated ²⁾
	G						
	Wholesale and Retail Trade						
	Working Days for the last one year (Operating through the year)						
	Total	Less than 300 days	300 to 319 days	320 to 349 days	350 days or more		
Rukum East District	1,043	277	301	264	185	16	
50101 PUTHA UTTANGANGA RURAL MUNICIPALITY	244	41	111	59	29	4	
50102 SISNE RURAL MUNICIPALITY	523	157	134	142	78	12	
50103 BHOOME RURAL MUNICIPALITY	276	79	56	63	78	0	
Rolpa District	3,734	293	560	95	2,755	31	
50201 SUNCHHAHARI RURAL MUNICIPALITY	266	126	91	37	8	4	
50202 THAWANG RURAL MUNICIPALITY	198	0	0	4	194	0	
50203 PARIWARTAN RURAL MUNICIPALITY	338	10	5	0	319	4	
50204 GANGADEV RURAL MUNICIPALITY	328	1	0	1	310	16	
50205 MADI RURAL MUNICIPALITY	238	0	0	0	238	0	
50206 TRIBENI RURAL MUNICIPALITY	326	3	3	0	320	0	
50207 ROLPA MUNICIPALITY	849	72	400	21	356	0	
50208 RUNTIGADHI RURAL MUNICIPALITY	370	7	8	3	352	0	
50209 SUNIL SMRITI RURAL MUNICIPALITY	659	70	53	29	507	0	
50210 LUNGRI RURAL MUNICIPALITY	162	4	0	0	151	7	
Pyuthan District	5,916	1,614	2,013	1,115	1,145	29	
50301 GAUMUKHI RURAL MUNICIPALITY	368	42	145	103	78	0	
50302 NAUBAHINI RURAL MUNICIPALITY	597	243	187	82	85	0	
50303 JHIMARUK RURAL MUNICIPALITY	636	368	135	113	20	0	
50304 PYUTHAN MUNICIPALITY	1,404	392	694	183	132	3	
50305 SWORGADWARI MUNICIPALITY	717	203	241	242	24	7	
50306 MANDAVI RURAL MUNICIPALITY	386	29	207	88	55	7	
50307 MALLARANI RURAL MUNICIPALITY	496	110	214	92	68	12	
50308 AAIRAWATI RURAL MUNICIPALITY	899	122	62	83	632	0	
50309 SARUMARANI RURAL MUNICIPALITY	413	105	128	129	51	0	
Gulmi District	6,970	1,295	2,442	1,327	1,759	147	
50401 KALI GANDAKI RURAL MUNICIPALITY	316	33	101	110	71	1	
50402 SATYAWOTI RURAL MUNICIPALITY	468	82	103	124	157	2	
50403 CHANDRAKOT RURAL MUNICIPALITY	676	98	270	151	150	7	
50404 MUSIKOT MUNICIPALITY	667	188	261	85	127	6	
50405 ISMA RURAL MUNICIPALITY	431	67	22	58	280	4	
50406 MALIKA RURAL MUNICIPALITY	522	84	113	47	276	2	
50407 MADANE RURAL MUNICIPALITY	382	79	52	128	121	2	
50408 DHURKOT RURAL MUNICIPALITY	369	62	76	104	123	4	
50409 RESUNGA MUNICIPALITY	1,561	341	788	233	90	109	
50410 GULMI DURBAR RURAL MUNICIPALITY	503	89	224	114	76	0	
50411 CHHATRAKOT RURAL MUNICIPALITY	448	146	218	42	41	1	
50412 RURU RURAL MUNICIPALITY	627	26	214	131	247	9	
Arghakhanchi District	4,693	1,626	1,057	778	1,143	89	
50501 CHHATRADEV RURAL MUNICIPALITY	489	193	154	57	84	1	
50502 MALARANI RURAL MUNICIPALITY	507	119	69	171	131	17	
50503 BHUMIKASTHAN MUNICIPALITY	567	117	137	136	176	1	
50504 SANDHIKARKA MUNICIPALITY	2,036	901	454	229	396	56	
50505 PANINI RURAL MUNICIPALITY	421	85	169	120	47	0	
50506 SHITAGANGA MUNICIPALITY	673	211	74	65	309	14	
Palpa District	8,457	1,780	1,570	1,945	1,747	1,415	
50601 RAMPUR MUNICIPALITY	1,539	79	299	235	315	611	
50602 PURBAKHOLA RURAL MUNICIPALITY	477	65	73	248	83	8	
50603 RAMBHA RURAL MUNICIPALITY	568	68	163	109	225	3	
50604 BAGANASKALI RURAL MUNICIPALITY	558	40	91	384	28	15	
50605 TANSEN MUNICIPALITY	2,675	1,069	491	166	208	741	
50606 RIBDIKOT RURAL MUNICIPALITY	615	156	141	258	50	10	
50607 RAINADEVI CHHAHARA RURAL MUNICIPALITY	471	29	89	163	190	0	
50608 TINAU RURAL MUNICIPALITY	428	65	52	68	237	6	
50609 MATHAGADHI RURAL MUNICIPALITY	596	127	102	182	166	19	
50610 NISDI RURAL MUNICIPALITY	530	82	69	132	245	2	
Nawalparasi West District	12,045	3,592	3,468	3,291	1,620	74	
50701 BARDAGHAT MUNICIPALITY	2,575	750	660	732	407	26	
50702 SUNAWAL MUNICIPALITY	2,765	968	817	394	579	7	
50703 RAMGRAM MUNICIPALITY	2,689	850	1,153	485	177	24	
50704 PALHINANDAN RURAL MUNICIPALITY	778	111	167	360	140	0	
50705 SARAWAL RURAL MUNICIPALITY	895	278	109	380	128	0	
50706 PRATAPAPUR RURAL MUNICIPALITY	1,458	398	319	564	161	16	
50707 SUSTA RURAL MUNICIPALITY	885	237	243	376	28	1	

1) NSIC stands for Nepal Standard Industrial Classification.

2) Includes "Not reported", "Unknown" and so on.

Table 3-2 Number of Persons Engaged by Section of Industrial Classification, Working Days for the last one year and Local Level.

District and Local Level	Section of NSIC ¹⁾						Not Stated ²⁾
	G						
	Wholesale and Retail Trade						
	Working Days for the last one year (Operating through the year)						
	Total	Less than 300 days	300 to 319 days	320 to 349 days	350 days or more		
Rupandehi District	49,777	16,723	17,934	10,113	4,954	53	
50801 DEVDAHA MUNICIPALITY	2,895	678	1,213	816	188	0	
50802 BUTWAL SUB-METROPOLITIAN CITY	16,004	5,218	7,381	2,559	826	20	
50803 SAINAMAINA MUNICIPALITY	2,812	1,055	1,151	433	173	0	
50804 KANCHAN RURAL MUNICIPALITY	1,307	479	468	147	211	2	
50805 GAIDAHAWA RURAL MUNICIPALITY	1,254	407	302	381	164	0	
50806 SUDDHODHAN RURAL MUNICIPALITY	1,571	481	485	347	252	6	
50807 SIYARI RURAL MUNICIPALITY	1,348	288	438	394	227	1	
50808 TILOTTAMA MUNICIPALITY	6,196	2,363	1,938	1,274	617	4	
50809 OM SATIYA RURAL MUNICIPALITY	1,930	740	334	703	153	0	
50810 ROHINI RURAL MUNICIPALITY	1,547	445	137	602	363	0	
50811 SIDDHARTHANAGAR MUNICIPALITY	6,254	2,165	2,448	896	743	2	
50812 MAYADEVI RURAL MUNICIPALITY	1,965	531	499	447	473	15	
50813 LUMBINI SANSKRITIK MUNICIPALITY	2,004	645	481	557	321	0	
50814 KOTAHIMAI RURAL MUNICIPALITY	921	322	264	277	58	0	
50815 SAMMARIMAI RURAL MUNICIPALITY	1,006	604	143	153	106	0	
50816 MARCHAWARI RURAL MUNICIPALITY	763	302	252	127	79	3	
Kapilbastu District	13,274	4,380	4,067	2,640	2,113	74	
50901 BANGANGA MUNICIPALITY	2,717	1,332	555	528	300	2	
50902 BUDDHABHUMI MUNICIPALITY	1,434	364	400	433	218	19	
50903 SHIVARAJ MUNICIPALITY	2,471	884	929	208	425	25	
50904 BIJAYANAGAR RURAL MUNICIPALITY	359	116	128	93	20	2	
50905 KRISHNANAGAR MUNICIPALITY	1,460	347	590	333	184	6	
50906 MAHARAJGANJ MUNICIPALITY	866	260	363	172	71	0	
50907 KAPILBASTU MUNICIPALITY	1,917	508	414	493	497	5	
50908 YASODHARA RURAL MUNICIPALITY	482	110	286	69	10	7	
50909 MAYADEVI RURAL MUNICIPALITY	1,091	282	241	235	326	7	
50910 SHUDDHODHAN RURAL MUNICIPALITY	477	177	161	76	62	1	
Dang District	17,819	3,934	7,393	3,060	3,374	58	
51001 BANGALACHULI RURAL MUNICIPALITY	426	20	153	196	57	0	
51002 GHORAH SUB-METROPOLITIAN CITY	6,791	1,580	2,800	1,297	1,076	38	
51003 TULSIPUR SUB-METROPOLITIAN CITY	5,075	879	2,793	489	902	12	
51004 SHANTINAGAR RURAL MUNICIPALITY	500	52	78	62	308	0	
51005 BABAI RURAL MUNICIPALITY	540	118	82	113	223	4	
51006 DANGISHARAN RURAL MUNICIPALITY	390	116	105	87	82	0	
51007 LAMAHI MUNICIPALITY	1,623	130	724	440	329	0	
51008 RAPTI RURAL MUNICIPALITY	1,283	794	337	65	87	0	
51009 GADHAWA RURAL MUNICIPALITY	874	167	308	242	155	2	
51010 RAJPUR RURAL MUNICIPALITY	317	78	13	69	155	2	
Banke District	22,084	5,058	3,946	7,530	5,361	189	
51101 RAPTI SONARI RURAL MUNICIPALITY	1,320	351	172	457	340	0	
51102 KOHALPUR MUNICIPALITY	5,209	1,562	712	2,012	916	7	
51103 BAIJANATH RURAL MUNICIPALITY	1,695	428	201	668	398	0	
51104 KHAJURA RURAL MUNICIPALITY	1,572	214	225	673	460	0	
51105 JANAKI RURAL MUNICIPALITY	1,176	374	298	255	244	5	
51106 NEPALGANJ SUB-METROPOLITIAN CITY	9,385	1,596	1,928	2,898	2,787	176	
51107 DUDUWA RURAL MUNICIPALITY	986	377	249	252	107	1	
51108 NARAINAPUR RURAL MUNICIPALITY	741	156	161	315	109	0	
Bardiya District	14,669	3,951	2,412	5,311	2,976	19	
51201 BANSGADHI MUNICIPALITY	1,961	360	356	904	334	7	
51202 BARBARDIYA MUNICIPALITY	1,842	483	467	467	425	0	
51203 THAKURBABA MUNICIPALITY	1,391	224	183	528	456	0	
51204 GERUWA RURAL MUNICIPALITY	860	87	169	392	212	0	
51205 RAJAPUR MUNICIPALITY	2,227	586	218	985	438	0	
51206 MADHUWAN MUNICIPALITY	1,931	536	298	600	494	3	
51207 GULARIYA MUNICIPALITY	2,785	1,080	470	950	276	9	
51208 BADHAIYATAL RURAL MUNICIPALITY	1,672	595	251	485	341	0	

1) NSIC stands for Nepal Standard Industrial Classification.

2) Includes "Not reported", "Unknown" and so on.

Table 3-2 Number of Persons Engaged by Section of Industrial Classification, Working Days for the last one year and Local Level.

District and Local Level	Section of NSIC ¹⁾					
	H+J					
	Transportation and Storage, Information and Communication					
	Working Days for the last one year (Operating through the year)					
	Total	Less than 300 days	300 to 319 days	320 to 349 days	350 days or more	Not Stated ²⁾
Lumbini Province						
Total	5,995	1,559	899	588	2,013	936
Sub-Metropolitan City	1,734	346	383	212	715	78
Municipality	3,046	801	362	297	965	621
Rural Municipality	1,215	412	154	79	333	237
501 Rukum East						
Total	26	20	3	2	1	0
Rural Municipality	26	20	3	2	1	0
502 Rolpa						
Total	449	300	15	0	134	0
Municipality	326	277	5	0	44	0
Rural Municipality	123	23	10	0	90	0
503 Pyuthan						
Total	377	58	35	21	77	186
Municipality	68	28	7	4	29	0
Rural Municipality	309	30	28	17	48	186
504 Gulmi						
Total	316	117	30	8	60	101
Municipality	127	20	8	5	14	80
Rural Municipality	189	97	22	3	46	21
505 Arghakhanchi						
Total	217	75	18	10	24	90
Municipality	158	51	10	5	7	85
Rural Municipality	59	24	8	5	17	5

1) NSIC stands for Nepal Standard Industrial Classification.

2) Includes "Not reported", "Unknown" and so on.

Table 3-2 Number of Persons Engaged by Section of Industrial Classification, Working Days for the last one year and Local Level.

District and Local Level	Section of NSIC ¹⁾					
	H+J					
	Transportation and Storage, Information and Communication					
	Working Days for the last one year (Operating through the year)					
	Total	Less than 300 days	300 to 319 days	320 to 349 days	350 days or more	Not Stated ²⁾
506 Palpa						
Total	278	22	31	12	32	181
Municipality	227	5	21	6	14	181
Rural Municipality	51	17	10	6	18	0
507 Nawalparasi West						
Total	738	127	44	9	390	168
Municipality	720	115	41	6	390	168
Rural Municipality	18	12	3	3	0	0
508 Rupandehi						
Total	1,313	390	232	202	464	25
Sub-Metropolitan City	608	139	62	94	313	0
Municipality	505	138	132	85	135	15
Rural Municipality	200	113	38	23	16	10
509 Kapilbastu						
Total	339	60	84	24	100	71
Municipality	333	60	80	24	98	71
Rural Municipality	6	0	4	0	2	0
510 Dang						
Total	422	81	164	28	134	15
Sub-Metropolitan City	283	52	145	22	64	0
Municipality	85	0	18	0	67	0
Rural Municipality	54	29	1	6	3	15
511 Banke						
Total	1,259	245	219	229	480	86
Sub-Metropolitan City	843	155	176	96	338	78
Municipality	283	59	19	120	77	8
Rural Municipality	133	31	24	13	65	0
512 Bardiya						
Total	261	64	24	43	117	13
Municipality	214	48	21	42	90	13
Rural Municipality	47	16	3	1	27	0

1) NSIC stands for Nepal Standard Industrial Classification.

2) Includes "Not reported", "Unknown" and so on.

Table 3-2 Number of Persons Engaged by Section of Industrial Classification, Working Days for the last one year and Local Level.

District and Local Level	Section of NSIC ¹⁾					
	H+J					
	Transportation and Storage, Information and Communication					
	Working Days for the last one year (Operating through the year)					
	Total	Less than 300 days	300 to 319 days	320 to 349 days	350 days or more	Not Stated ²⁾
Rukum East District	26	20	3	2	1	0
50101 PUTHA UTTANGANGA RURAL MUNICIPALITY	8	7	0	0	1	0
50102 SISNE RURAL MUNICIPALITY	7	2	3	2	0	0
50103 BHOOME RURAL MUNICIPALITY	11	11	0	0	0	0
Rolpa District	449	300	15	0	134	0
50201 SUNCHHAHARI RURAL MUNICIPALITY	5	5	0	0	0	0
50202 THAWANG RURAL MUNICIPALITY	4	2	0	0	2	0
50203 PARIWARTAN RURAL MUNICIPALITY	7	3	0	0	4	0
50204 GANGADEV RURAL MUNICIPALITY	25	5	0	0	20	0
50205 MADI RURAL MUNICIPALITY	15	0	0	0	15	0
50206 TRIBENI RURAL MUNICIPALITY	1	1	0	0	0	0
50207 ROLPA MUNICIPALITY	326	277	5	0	44	0
50208 RUNTIGADHI RURAL MUNICIPALITY	43	3	0	0	40	0
50209 SUNIL SMRITI RURAL MUNICIPALITY	14	4	10	0	0	0
50210 LUNGRI RURAL MUNICIPALITY	9	0	0	0	9	0
Pyuthan District	377	58	35	21	77	186
50301 GAUMUKHI RURAL MUNICIPALITY	18	9	4	0	5	0
50302 NAUBAHINI RURAL MUNICIPALITY	11	6	5	0	0	0
50303 JHIMARUK RURAL MUNICIPALITY	8	7	1	0	0	0
50304 PYUTHAN MUNICIPALITY	48	20	5	0	23	0
50305 SWORGADWARI MUNICIPALITY	20	8	2	4	6	0
50306 MANDAVI RURAL MUNICIPALITY	20	0	6	14	0	0
50307 MALLARANI RURAL MUNICIPALITY	229	8	0	3	32	186
50308 AAIRAWATI RURAL MUNICIPALITY	16	0	5	0	11	0
50309 SARUMARANI RURAL MUNICIPALITY	7	0	7	0	0	0
Gulmi District	316	117	30	8	60	101
50401 KALI GANDAKI RURAL MUNICIPALITY	20	16	0	0	4	0
50402 SATYAWOTI RURAL MUNICIPALITY	5	2	0	0	3	0
50403 CHANDRAKOT RURAL MUNICIPALITY	13	10	0	0	3	0
50404 MUSIKOT MUNICIPALITY	25	16	6	0	3	0
50405 ISMA RURAL MUNICIPALITY	15	9	0	0	2	4
50406 MALIKA RURAL MUNICIPALITY	23	16	3	0	4	0
50407 MADANE RURAL MUNICIPALITY	5	5	0	0	0	0
50408 DHURKOT RURAL MUNICIPALITY	16	2	2	0	12	0
50409 RESUNGA MUNICIPALITY	102	4	2	5	11	80
50410 GULMI DURBAR RURAL MUNICIPALITY	22	5	11	0	6	0
50411 CHHATRAKOT RURAL MUNICIPALITY	41	15	0	0	9	17
50412 RURU RURAL MUNICIPALITY	29	17	6	3	3	0
Arghakhanchi District	217	75	18	10	24	90
50501 CHHATRADEV RURAL MUNICIPALITY	25	16	0	0	9	0
50502 MALARANI RURAL MUNICIPALITY	18	5	4	5	4	0
50503 BHUMIKASTHAN MUNICIPALITY	24	13	0	5	6	0
50504 SANDHIKHARKA MUNICIPALITY	106	17	3	0	1	85
50505 PANINI RURAL MUNICIPALITY	16	3	4	0	4	5
50506 SHITAGANGA MUNICIPALITY	28	21	7	0	0	0
Palpa District	278	22	31	12	32	181
50601 RAMPUR MUNICIPALITY	53	0	5	0	14	34
50602 PURBAKHOLA RURAL MUNICIPALITY	5	5	0	0	0	0
50603 RAMBHA RURAL MUNICIPALITY	8	3	5	0	0	0
50604 BAGANASKALI RURAL MUNICIPALITY	8	0	2	6	0	0
50605 TANSEN MUNICIPALITY	174	5	16	6	0	147
50606 RIBDIKOT RURAL MUNICIPALITY	8	3	0	0	5	0
50607 RAINADEVI CHHAHARA RURAL MUNICIPALITY	3	0	0	0	3	0
50608 TINAU RURAL MUNICIPALITY	6	6	0	0	0	0
50609 MATHAGADHI RURAL MUNICIPALITY	3	0	3	0	0	0
50610 NISDI RURAL MUNICIPALITY	10	0	0	0	10	0
Nawalparasi West District	738	127	44	9	390	168
50701 BARDAGHAT MUNICIPALITY	67	9	6	2	11	39
50702 SUNAWAL MUNICIPALITY	134	97	27	1	0	9
50703 RAMGRAM MUNICIPALITY	519	9	8	3	379	120
50704 PALHINANDAN RURAL MUNICIPALITY	2	0	0	2	0	0
50705 SARAWAL RURAL MUNICIPALITY	1	0	0	1	0	0
50706 PRATAPAPUR RURAL MUNICIPALITY	6	3	3	0	0	0
50707 SUSTA RURAL MUNICIPALITY	9	9	0	0	0	0

1) NSIC stands for Nepal Standard Industrial Classification.

2) Includes "Not reported", "Unknown" and so on.

Table 3-2 Number of Persons Engaged by Section of Industrial Classification, Working Days for the last one year and Local Level.

District and Local Level	Section of NSIC ¹⁾						Not Stated ²⁾
	H+J						
	Transportation and Storage, Information and Communication						
	Working Days for the last one year (Operating through the year)						
	Total	Less than 300 days	300 to 319 days	320 to 349 days	350 days or more		
Rupandehi District	1,313	390	232	202	464	25	
50801 DEVDAHA MUNICIPALITY	36	0	0	3	18	15	
50802 BUTWAL SUB-METROPOLITIAN CITY	608	139	62	94	313	0	
50803 SAINAMAINA MUNICIPALITY	48	0	43	5	0	0	
50804 KANCHAN RURAL MUNICIPALITY	7	4	3	0	0	0	
50805 GAIDAHAWA RURAL MUNICIPALITY	4	4	0	0	0	0	
50806 SUDDHODHAN RURAL MUNICIPALITY	18	9	6	0	3	0	
50807 SIYARI RURAL MUNICIPALITY	11	0	0	7	4	0	
50808 TILOTTAMA MUNICIPALITY	115	65	19	7	24	0	
50809 OM SATIYA RURAL MUNICIPALITY	85	55	14	7	9	0	
50810 ROHINI RURAL MUNICIPALITY	12	0	6	6	0	0	
50811 SIDDHARTHANAGAR MUNICIPALITY	291	63	67	68	93	0	
50812 MAYADEVI RURAL MUNICIPALITY	49	39	0	0	0	10	
50813 LUMBINI SANSKRITIK MUNICIPALITY	15	10	3	2	0	0	
50814 KOTAHIMAI RURAL MUNICIPALITY	5	2	0	3	0	0	
50815 SAMMARIMAI RURAL MUNICIPALITY	9	0	9	0	0	0	
50816 MARCHAWARI RURAL MUNICIPALITY	0	0	0	0	0	0	
Kapilbastu District	339	60	84	24	100	71	
50901 BANGANGA MUNICIPALITY	39	8	7	2	22	0	
50902 BUDDHABHUMI MUNICIPALITY	104	16	13	2	5	68	
50903 SHIVARAJ MUNICIPALITY	81	19	17	1	41	3	
50904 BIJAYANAGAR RURAL MUNICIPALITY	0	0	0	0	0	0	
50905 KRISHNANAGAR MUNICIPALITY	32	13	7	4	8	0	
50906 MAHARAJGANJ MUNICIPALITY	4	4	0	0	0	0	
50907 KAPILBASTU MUNICIPALITY	73	0	36	15	22	0	
50908 YASODHARA RURAL MUNICIPALITY	0	0	0	0	0	0	
50909 MAYADEVI RURAL MUNICIPALITY	4	0	4	0	0	0	
50910 SHUDDHODHAN RURAL MUNICIPALITY	2	0	0	0	2	0	
Dang District	422	81	164	28	134	15	
51001 BANGALACHULI RURAL MUNICIPALITY	2	2	0	0	0	0	
51002 GHORAH SUB-METROPOLITIAN CITY	209	30	130	22	27	0	
51003 TULSIPUR SUB-METROPOLITIAN CITY	74	22	15	0	37	0	
51004 SHANTINAGAR RURAL MUNICIPALITY	4	4	0	0	0	0	
51005 BABAI RURAL MUNICIPALITY	5	5	0	0	0	0	
51006 DANGISHARAN RURAL MUNICIPALITY	6	0	0	3	3	0	
51007 LAMAHI MUNICIPALITY	85	0	18	0	67	0	
51008 RAPTI RURAL MUNICIPALITY	11	10	1	0	0	0	
51009 GADHAWA RURAL MUNICIPALITY	23	8	0	0	0	15	
51010 RAJPUR RURAL MUNICIPALITY	3	0	0	3	0	0	
Banke District	1,259	245	219	229	480	86	
51101 RAPTI SONARI RURAL MUNICIPALITY	11	4	7	0	0	0	
51102 KOHALPUR MUNICIPALITY	283	59	19	120	77	8	
51103 BAIJANATH RURAL MUNICIPALITY	13	0	3	0	10	0	
51104 KHAJURA RURAL MUNICIPALITY	29	0	11	10	8	0	
51105 JANAKI RURAL MUNICIPALITY	55	5	0	3	47	0	
51106 NEPALGANJ SUB-METROPOLITIAN CITY	843	155	176	96	338	78	
51107 DUDUWA RURAL MUNICIPALITY	7	7	0	0	0	0	
51108 NARAINAPUR RURAL MUNICIPALITY	18	15	3	0	0	0	
Bardiya District	261	64	24	43	117	13	
51201 BANSGADHI MUNICIPALITY	28	0	8	0	20	0	
51202 BARBARDIYA MUNICIPALITY	18	8	0	0	10	0	
51203 THAKURBABA MUNICIPALITY	28	9	3	9	7	0	
51204 GERUWA RURAL MUNICIPALITY	8	1	3	1	3	0	
51205 RAJAPUR MUNICIPALITY	52	13	3	10	20	6	
51206 MADHUWAN MUNICIPALITY	27	6	7	7	7	0	
51207 GULARIYA MUNICIPALITY	61	12	0	16	26	7	
51208 BADHAIYATAL RURAL MUNICIPALITY	39	15	0	0	24	0	

1) NSIC stands for Nepal Standard Industrial Classification.

2) Includes "Not reported", "Unknown" and so on.

Table 3-2 Number of Persons Engaged by Section of Industrial Classification, Working Days for the last one year and Local Level.

District and Local Level	Section of NSIC ¹⁾					
	I					
	Accommodation and Food Service					
	Working Days for the last one year (Operating through the year)					
	Total	Less than 300 days	300 to 319 days	320 to 349 days	350 days or more	Not Stated ²⁾
Lumbini Province						
Total	45,616	11,560	9,223	11,117	12,804	912
Sub-Metropolitan City	11,454	2,830	2,531	2,678	3,357	58
Municipality	21,604	5,757	4,431	5,120	5,486	810
Rural Municipality	12,558	2,973	2,261	3,319	3,961	44
501 Rukum East						
Total	202	33	44	66	55	4
Rural Municipality	202	33	44	66	55	4
502 Rolpa						
Total	1,325	101	101	13	1,102	8
Municipality	410	23	81	1	305	0
Rural Municipality	915	78	20	12	797	8
503 Pyuthan						
Total	1,497	252	461	357	418	9
Municipality	661	103	286	172	93	7
Rural Municipality	836	149	175	185	325	2
504 Gulmi						
Total	2,323	375	404	512	1,002	30
Municipality	835	148	116	187	355	29
Rural Municipality	1,488	227	288	325	647	1
505 Arghakhanchi						
Total	1,487	543	255	216	450	23
Municipality	1,121	456	154	138	351	22
Rural Municipality	366	87	101	78	99	1

1) NSIC stands for Nepal Standard Industrial Classification.

2) Includes "Not reported", "Unknown" and so on.

Table 3-2 Number of Persons Engaged by Section of Industrial Classification, Working Days for the last one year and Local Level.

District and Local Level	Section of NSIC ¹⁾					
	I					
	Accommodation and Food Service					
	Working Days for the last one year (Operating through the year)					
	Total	Less than 300 days	300 to 319 days	320 to 349 days	350 days or more	Not Stated ²⁾
506 Palpa						
Total	3,259	576	564	596	851	672
Municipality	1,789	319	357	138	318	657
Rural Municipality	1,470	257	207	458	533	15
507 Nawalparasi West						
Total	3,068	855	672	947	589	5
Municipality	2,187	665	522	564	436	0
Rural Municipality	881	190	150	383	153	5
508 Rupandehi						
Total	14,750	4,700	3,724	3,612	2,702	12
Sub-Metropolitan City	5,040	1,603	1,427	1,204	800	6
Municipality	6,641	2,076	1,661	1,601	1,303	0
Rural Municipality	3,069	1,021	636	807	599	6
509 Kapilbastu						
Total	3,586	1,072	831	930	750	3
Municipality	3,028	920	670	776	661	1
Rural Municipality	558	152	161	154	89	2
510 Dang						
Total	4,641	954	1,185	1,050	1,448	4
Sub-Metropolitan City	3,113	708	836	705	860	4
Municipality	579	21	99	138	321	0
Rural Municipality	949	225	250	207	267	0
511 Banke						
Total	6,401	1,506	582	1,795	2,386	132
Sub-Metropolitan City	3,301	519	268	769	1,697	48
Municipality	1,748	571	134	571	388	84
Rural Municipality	1,352	416	180	455	301	0
512 Bardiya						
Total	3,077	593	400	1,023	1,051	10
Municipality	2,605	455	351	834	955	10
Rural Municipality	472	138	49	189	96	0

1) NSIC stands for Nepal Standard Industrial Classification.

2) Includes "Not reported", "Unknown" and so on.

Table 3-2 Number of Persons Engaged by Section of Industrial Classification, Working Days for the last one year and Local Level.

District and Local Level	Section of NSIC ¹⁾					
	I					
	Accommodation and Food Service					
	Working Days for the last one year (Operating through the year)					
	Total	Less than 300 days	300 to 319 days	320 to 349 days	350 days or more	Not Stated ²⁾
Rukum East District	202	33	44	66	55	4
50101 PUTHA UTTANGANGA RURAL MUNICIPALITY	39	4	14	13	5	3
50102 SISNE RURAL MUNICIPALITY	103	15	26	43	18	1
50103 BHOOME RURAL MUNICIPALITY	60	14	4	10	32	0
Rolpa District	1,325	101	101	13	1,102	8
50201 SUNCHHAHARI RURAL MUNICIPALITY	57	36	12	7	0	2
50202 THAWANG RURAL MUNICIPALITY	35	2	0	0	31	2
50203 PARIWARTAN RURAL MUNICIPALITY	112	2	0	0	110	0
50204 GANGADEV RURAL MUNICIPALITY	70	1	0	0	65	4
50205 MADI RURAL MUNICIPALITY	141	0	0	0	141	0
50206 TRIBENI RURAL MUNICIPALITY	114	0	0	0	114	0
50207 ROLPA MUNICIPALITY	410	23	81	1	305	0
50208 RUNTIGADHI RURAL MUNICIPALITY	135	0	0	0	135	0
50209 SUNIL SMRITI RURAL MUNICIPALITY	239	37	8	5	189	0
50210 LUNGRI RURAL MUNICIPALITY	12	0	0	0	12	0
Pyuthan District	1,497	252	461	357	418	9
50301 GAUMUKHI RURAL MUNICIPALITY	75	7	14	32	22	0
50302 NAUBAHINI RURAL MUNICIPALITY	95	32	20	21	22	0
50303 JHIMARUK RURAL MUNICIPALITY	92	20	30	23	19	0
50304 PYUTHAN MUNICIPALITY	484	66	203	121	87	7
50305 SWORGADWARI MUNICIPALITY	177	37	83	51	6	0
50306 MANDAVI RURAL MUNICIPALITY	154	3	27	45	79	0
50307 MALLARANI RURAL MUNICIPALITY	125	24	58	24	17	2
50308 AAIRAWATI RURAL MUNICIPALITY	167	28	2	12	125	0
50309 SARUMARANI RURAL MUNICIPALITY	128	35	24	28	41	0
Gulmi District	2,323	375	404	512	1,002	30
50401 KALI GANDAKI RURAL MUNICIPALITY	103	13	25	34	31	0
50402 SATYAWOTI RURAL MUNICIPALITY	195	28	15	58	94	0
50403 CHANDRAKOT RURAL MUNICIPALITY	199	32	74	54	39	0
50404 MUSIKOT MUNICIPALITY	211	62	36	55	58	0
50405 ISMA RURAL MUNICIPALITY	113	13	7	17	76	0
50406 MALIKA RURAL MUNICIPALITY	100	23	29	13	35	0
50407 MADANE RURAL MUNICIPALITY	100	30	10	21	39	0
50408 DHURKOT RURAL MUNICIPALITY	85	18	18	19	29	1
50409 RESUNGA MUNICIPALITY	624	86	80	132	297	29
50410 GULMI DURBAR RURAL MUNICIPALITY	143	26	52	26	39	0
50411 CHHATRAKOT RURAL MUNICIPALITY	150	34	35	39	42	0
50412 RURU RURAL MUNICIPALITY	300	10	23	44	223	0
Arghakhanchi District	1,487	543	255	216	450	23
50501 CHHATRADEV RURAL MUNICIPALITY	121	25	38	18	40	0
50502 MALARANI RURAL MUNICIPALITY	98	29	9	29	30	1
50503 BHUMIKASTHAN MUNICIPALITY	128	40	27	30	31	0
50504 SANDHIKARKA MUNICIPALITY	683	304	105	81	176	17
50505 PANINI RURAL MUNICIPALITY	147	33	54	31	29	0
50506 SHITAGANGA MUNICIPALITY	310	112	22	27	144	5
Palpa District	3,259	576	564	596	851	672
50601 RAMPUR MUNICIPALITY	420	24	55	46	96	199
50602 PURBAKHOLA RURAL MUNICIPALITY	151	32	16	55	46	2
50603 RAMBHA RURAL MUNICIPALITY	165	25	27	51	62	0
50604 BAGANASKALI RURAL MUNICIPALITY	215	34	25	144	12	0
50605 TANSEN MUNICIPALITY	1,369	295	302	92	222	458
50606 RIBDIKOT RURAL MUNICIPALITY	214	50	73	75	16	0
50607 RAINADEVI CHHAHARA RURAL MUNICIPALITY	125	12	24	47	42	0
50608 TINAU RURAL MUNICIPALITY	324	48	13	31	230	2
50609 MATHAGADHI RURAL MUNICIPALITY	117	32	17	21	38	9
50610 NISDI RURAL MUNICIPALITY	159	24	12	34	87	2
Nawalparasi West District	3,068	855	672	947	589	5
50701 BARDAGHAT MUNICIPALITY	666	186	80	308	92	0
50702 SUNAWAL MUNICIPALITY	890	314	176	114	286	0
50703 RAMGRAM MUNICIPALITY	631	165	266	142	58	0
50704 PALHINANDAN RURAL MUNICIPALITY	212	47	46	96	23	0
50705 SARAWAL RURAL MUNICIPALITY	216	81	26	84	25	0
50706 PRATAPAPUR RURAL MUNICIPALITY	277	42	28	98	104	5
50707 SUSTA RURAL MUNICIPALITY	176	20	50	105	1	0

1) NSIC stands for Nepal Standard Industrial Classification.

2) Includes "Not reported", "Unknown" and so on.

Table 3-2 Number of Persons Engaged by Section of Industrial Classification, Working Days for the last one year and Local Level.

District and Local Level	Section of NSIC ¹⁾						Not Stated ²⁾
	I						
	Accommodation and Food Service						
	Working Days for the last one year (Operating through the year)						
	Total	Less than 300 days	300 to 319 days	320 to 349 days	350 days or more		
Rupandehi District	14,750	4,700	3,724	3,612	2,702	12	
50801 DEVDAHA MUNICIPALITY	657	164	266	153	74	0	
50802 BUTWAL SUB-METROPOLITIAN CITY	5,040	1,603	1,427	1,204	800	6	
50803 SAINAMAINA MUNICIPALITY	750	263	190	173	124	0	
50804 KANCHAN RURAL MUNICIPALITY	337	138	120	14	62	3	
50805 GAIDAHAWA RURAL MUNICIPALITY	291	93	70	75	53	0	
50806 SUDDHODHAN RURAL MUNICIPALITY	325	93	62	63	107	0	
50807 SIYARI RURAL MUNICIPALITY	353	56	93	134	70	0	
50808 TILOTTAMA MUNICIPALITY	1,813	812	422	358	221	0	
50809 OM SATIYA RURAL MUNICIPALITY	491	222	53	174	42	0	
50810 ROHINI RURAL MUNICIPALITY	284	98	23	85	78	0	
50811 SIDDHARTHANAGAR MUNICIPALITY	2,471	669	650	589	563	0	
50812 MAYADEVI RURAL MUNICIPALITY	429	103	96	96	134	0	
50813 LUMBINI SANSKRITIK MUNICIPALITY	950	168	133	328	321	0	
50814 KOTAHIMAI RURAL MUNICIPALITY	212	69	56	73	14	0	
50815 SAMMARIMAI RURAL MUNICIPALITY	201	104	24	43	30	0	
50816 MARCHAWARI RURAL MUNICIPALITY	146	45	39	50	9	3	
Kapilbastu District	3,586	1,072	831	930	750	3	
50901 BANGANGA MUNICIPALITY	739	327	162	146	104	0	
50902 BUDDHABHUMI MUNICIPALITY	517	139	60	194	123	1	
50903 SHIVARAJ MUNICIPALITY	666	262	128	106	170	0	
50904 BIJAYANAGAR RURAL MUNICIPALITY	95	22	32	28	13	0	
50905 KRISHNANAGAR MUNICIPALITY	454	71	148	181	54	0	
50906 MAHARAJGANJ MUNICIPALITY	145	34	66	31	14	0	
50907 KAPILBASTU MUNICIPALITY	507	87	106	118	196	0	
50908 YASODHARA RURAL MUNICIPALITY	107	34	34	39	0	0	
50909 MAYADEVI RURAL MUNICIPALITY	226	51	53	58	63	1	
50910 SHUDDHODHAN RURAL MUNICIPALITY	130	45	42	29	13	1	
Dang District	4,641	954	1,185	1,050	1,448	4	
51001 BANGALACHULI RURAL MUNICIPALITY	101	0	26	50	25	0	
51002 GHORAH SUB-METROPOLITIAN CITY	2,030	609	457	476	484	4	
51003 TULSIPUR SUB-METROPOLITIAN CITY	1,083	99	379	229	376	0	
51004 SHANTINAGAR RURAL MUNICIPALITY	75	10	9	7	49	0	
51005 BABAI RURAL MUNICIPALITY	93	12	22	25	34	0	
51006 DANGISHARAN RURAL MUNICIPALITY	39	13	8	13	5	0	
51007 LAMAHI MUNICIPALITY	579	21	99	138	321	0	
51008 RAPTI RURAL MUNICIPALITY	320	135	132	12	41	0	
51009 GADHAWA RURAL MUNICIPALITY	282	39	49	95	99	0	
51010 RAJPUR RURAL MUNICIPALITY	39	16	4	5	14	0	
Banke District	6,401	1,506	582	1,795	2,386	132	
51101 RAPTI SONARI RURAL MUNICIPALITY	374	101	36	128	109	0	
51102 KOHALPUR MUNICIPALITY	1,748	571	134	571	388	84	
51103 BAIJANATH RURAL MUNICIPALITY	302	98	41	87	76	0	
51104 KHAJURA RURAL MUNICIPALITY	346	102	38	124	82	0	
51105 JANAKI RURAL MUNICIPALITY	205	54	33	90	28	0	
51106 NEPALGANJ SUB-METROPOLITIAN CITY	3,301	519	268	769	1,697	48	
51107 DUDUWA RURAL MUNICIPALITY	73	33	22	12	6	0	
51108 NARAINAPUR RURAL MUNICIPALITY	52	28	10	14	0	0	
Bardiya District	3,077	593	400	1,023	1,051	10	
51201 BANSGADHI MUNICIPALITY	483	73	55	169	180	6	
51202 BARBARDIYA MUNICIPALITY	335	95	75	72	92	1	
51203 THAKURBABA MUNICIPALITY	446	66	43	137	200	0	
51204 GERUWA RURAL MUNICIPALITY	159	12	14	82	51	0	
51205 RAJAPUR MUNICIPALITY	450	62	45	174	169	0	
51206 MADHUWAN MUNICIPALITY	349	30	40	86	193	0	
51207 GULARIYA MUNICIPALITY	542	129	93	196	121	3	
51208 BADHAIYATAL RURAL MUNICIPALITY	313	126	35	107	45	0	

1) NSIC stands for Nepal Standard Industrial Classification.

2) Includes "Not reported", "Unknown" and so on.

Table 3-2 Number of Persons Engaged by Section of Industrial Classification, Working Days for the last one year and Local Level.

District and Local Level	Section of NSIC ¹⁾					
	K					
	Financial and Insurance					
	Working Days for the last one year (Operating through the year)					
	Total	Less than 300 days	300 to 319 days	320 to 349 days	350 days or more	Not Stated ²⁾
Lumbini Province						
Total	21,958	7,571	3,122	966	1,488	8,811
Sub-Metropolitan City	4,512	1,690	844	355	317	1,306
Municipality	12,882	4,071	1,801	410	227	6,373
Rural Municipality	4,564	1,810	477	201	944	1,132
501 Rukum East						
Total	31	14	1	0	0	16
Rural Municipality	31	14	1	0	0	16
502 Rolpa						
Total	937	93	37	2	805	0
Municipality	87	50	24	0	13	0
Rural Municipality	850	43	13	2	792	0
503 Pyuthan						
Total	875	609	109	60	34	63
Municipality	355	200	82	10	0	63
Rural Municipality	520	409	27	50	34	0
504 Gulmi						
Total	688	275	78	30	31	274
Municipality	352	87	3	17	12	233
Rural Municipality	336	188	75	13	19	41
505 Arghakhanchi						
Total	437	284	18	18	16	101
Municipality	277	160	7	18	3	89
Rural Municipality	160	124	11	0	13	12

1) NSIC stands for Nepal Standard Industrial Classification.

2) Includes "Not reported", "Unknown" and so on.

Table 3-2 Number of Persons Engaged by Section of Industrial Classification, Working Days for the last one year and Local Level.

District and Local Level	Section of NSIC ¹⁾					
	K					
	Financial and Insurance					
	Working Days for the last one year (Operating through the year)					
	Total	Less than 300 days	300 to 319 days	320 to 349 days	350 days or more	Not Stated ²⁾
506 Palpa						
Total	801	277	29	33	21	441
Municipality	536	146	8	10	13	359
Rural Municipality	265	131	21	23	8	82
507 Nawalparasi West						
Total	8,184	1,300	609	69	13	6,193
Municipality	7,165	1,274	573	41	13	5,264
Rural Municipality	1,019	26	36	28	0	929
508 Rupandehi						
Total	3,621	1,985	1,036	327	263	10
Sub-Metropolitan City	1,332	580	395	202	155	0
Municipality	1,841	1,162	484	106	89	0
Rural Municipality	448	243	157	19	19	10
509 Kapilbastu						
Total	752	422	150	75	9	96
Municipality	689	376	140	71	6	96
Rural Municipality	63	46	10	4	3	0
510 Dang						
Total	2,420	684	294	25	104	1,313
Sub-Metropolitan City	1,792	385	104	4	68	1,231
Municipality	235	27	149	0	16	43
Rural Municipality	393	272	41	21	20	39
511 Banke						
Total	2,022	969	553	256	146	98
Sub-Metropolitan City	1,388	725	345	149	94	75
Municipality	395	139	141	78	17	20
Rural Municipality	239	105	67	29	35	3
512 Bardiya						
Total	1,190	659	208	71	46	206
Municipality	950	450	190	59	45	206
Rural Municipality	240	209	18	12	1	0

1) NSIC stands for Nepal Standard Industrial Classification.

2) Includes "Not reported", "Unknown" and so on.

Table 3-2 Number of Persons Engaged by Section of Industrial Classification, Working Days for the last one year and Local Level.

District and Local Level	Section of NSIC ¹⁾						Not Stated ²⁾
	K						
	Financial and Insurance						
	Working Days for the last one year (Operating through the year)						
	Total	Less than 300 days	300 to 319 days	320 to 349 days	350 days or more		
Rukum East District	31	14	1	0	0	16	
50101 PUTHA UTTANGANGA RURAL MUNICIPALITY	2	1	1	0	0	0	
50102 SISNE RURAL MUNICIPALITY	26	10	0	0	0	16	
50103 BHOOME RURAL MUNICIPALITY	3	3	0	0	0	0	
Rolpa District	937	93	37	2	805	0	
50201 SUNCHHAHARI RURAL MUNICIPALITY	14	14	0	0	0	0	
50202 THAWANG RURAL MUNICIPALITY	23	9	0	0	14	0	
50203 PARIWARTAN RURAL MUNICIPALITY	4	0	0	0	4	0	
50204 GANGADEV RURAL MUNICIPALITY	2	0	0	0	2	0	
50205 MADI RURAL MUNICIPALITY	21	0	0	0	21	0	
50206 TRIBENI RURAL MUNICIPALITY	5	1	0	0	4	0	
50207 ROLPA MUNICIPALITY	87	50	24	0	13	0	
50208 RUNTIGADHI RURAL MUNICIPALITY	702	0	0	0	702	0	
50209 SUNIL SMRITI RURAL MUNICIPALITY	79	19	13	2	45	0	
50210 LUNGRI RURAL MUNICIPALITY	0	0	0	0	0	0	
Pyuthan District	875	609	109	60	34	63	
50301 GAUMUKHI RURAL MUNICIPALITY	45	34	0	0	11	0	
50302 NAUBAHINI RURAL MUNICIPALITY	28	27	0	0	1	0	
50303 JHIMARUK RURAL MUNICIPALITY	150	150	0	0	0	0	
50304 PYUTHAN MUNICIPALITY	286	167	64	3	0	52	
50305 SWORGADWARI MUNICIPALITY	69	33	18	7	0	11	
50306 MANDAVI RURAL MUNICIPALITY	137	78	14	27	18	0	
50307 MALLARANI RURAL MUNICIPALITY	101	97	2	2	0	0	
50308 AAIRAWATI RURAL MUNICIPALITY	32	11	0	21	0	0	
50309 SARUMARANI RURAL MUNICIPALITY	27	12	11	0	4	0	
Gulmi District	688	275	78	30	31	274	
50401 KALI GANDAKI RURAL MUNICIPALITY	22	11	2	0	9	0	
50402 SATYAWOTI RURAL MUNICIPALITY	17	8	6	3	0	0	
50403 CHANDRAKOT RURAL MUNICIPALITY	68	19	48	0	1	0	
50404 MUSIKOT MUNICIPALITY	50	33	3	12	0	2	
50405 ISMA RURAL MUNICIPALITY	8	4	2	0	2	0	
50406 MALIKA RURAL MUNICIPALITY	21	11	0	4	0	6	
50407 MADANE RURAL MUNICIPALITY	15	10	0	0	5	0	
50408 DHURKOT RURAL MUNICIPALITY	25	23	0	0	2	0	
50409 RESUNGA MUNICIPALITY	302	54	0	5	12	231	
50410 GULMI DURBAR RURAL MUNICIPALITY	30	21	1	1	0	7	
50411 CHHATRAKOT RURAL MUNICIPALITY	34	20	2	0	0	12	
50412 RURU RURAL MUNICIPALITY	96	61	14	5	0	16	
Arghakhanchi District	437	284	18	18	16	101	
50501 CHHATRADEV RURAL MUNICIPALITY	52	52	0	0	0	0	
50502 MALARANI RURAL MUNICIPALITY	73	45	4	0	12	12	
50503 BHUMIKASTHAN MUNICIPALITY	26	25	0	0	1	0	
50504 SANDHIKHARKA MUNICIPALITY	192	94	7	18	2	71	
50505 PANINI RURAL MUNICIPALITY	35	27	7	0	1	0	
50506 SHITAGANGA MUNICIPALITY	59	41	0	0	0	18	
Palpa District	801	277	29	33	21	441	
50601 RAMPUR MUNICIPALITY	189	51	0	0	13	125	
50602 PURBAKHOLA RURAL MUNICIPALITY	13	13	0	0	0	0	
50603 RAMBHA RURAL MUNICIPALITY	67	38	1	1	0	27	
50604 BAGANASKALI RURAL MUNICIPALITY	41	10	2	4	0	25	
50605 TANSEN MUNICIPALITY	347	95	8	10	0	234	
50606 RIBDIKOT RURAL MUNICIPALITY	55	38	6	1	2	8	
50607 RAINADEVI CHHAHARA RURAL MUNICIPALITY	21	6	9	6	0	0	
50608 TINAU RURAL MUNICIPALITY	27	14	0	10	2	1	
50609 MATHAGADHI RURAL MUNICIPALITY	35	10	1	1	2	21	
50610 NISDI RURAL MUNICIPALITY	6	2	2	0	2	0	
Nawalparasi West District	8,184	1,300	609	69	13	6,193	
50701 BARDAGHAT MUNICIPALITY	6,674	1,057	489	28	3	5,097	
50702 SUNAWAL MUNICIPALITY	301	130	16	4	10	141	
50703 RAMGRAM MUNICIPALITY	190	87	68	9	0	26	
50704 PALHINANDAN RURAL MUNICIPALITY	14	2	5	7	0	0	
50705 SARAWAL RURAL MUNICIPALITY	14	8	0	0	0	6	
50706 PRATAPAPUR RURAL MUNICIPALITY	80	8	23	6	0	43	
50707 SUSTA RURAL MUNICIPALITY	911	8	8	15	0	880	

1) NSIC stands for Nepal Standard Industrial Classification.

2) Includes "Not reported", "Unknown" and so on.

Table 3-2 Number of Persons Engaged by Section of Industrial Classification, Working Days for the last one year and Local Level.

District and Local Level	Section of NSIC ¹⁾						Not Stated ²⁾
	K						
	Financial and Insurance						
	Working Days for the last one year (Operating through the year)						
	Total	Less than 300 days	300 to 319 days	320 to 349 days	350 days or more		
Rupandehi District	3,621	1,985	1,036	327	263	10	
50801 DEVDAHA MUNICIPALITY	180	133	30	17	0	0	
50802 BUTWAL SUB-METROPOLITIAN CITY	1,332	580	395	202	155	0	
50803 SAINAMAINA MUNICIPALITY	144	76	60	8	0	0	
50804 KANCHAN RURAL MUNICIPALITY	56	32	0	2	12	10	
50805 GAIDAHAWA RURAL MUNICIPALITY	65	58	0	0	7	0	
50806 SUDDHODHAN RURAL MUNICIPALITY	84	36	47	1	0	0	
50807 SIYARI RURAL MUNICIPALITY	90	16	61	13	0	0	
50808 TILOTTAMA MUNICIPALITY	639	415	168	38	18	0	
50809 OM SATIYA RURAL MUNICIPALITY	27	23	2	2	0	0	
50810 ROHINI RURAL MUNICIPALITY	38	24	13	1	0	0	
50811 SIDDHARTHANAGAR MUNICIPALITY	815	491	226	31	67	0	
50812 MAYADEVII RURAL MUNICIPALITY	21	21	0	0	0	0	
50813 LUMBINI SANSKRITIK MUNICIPALITY	63	47	0	12	4	0	
50814 KOTAHIMAI RURAL MUNICIPALITY	48	16	32	0	0	0	
50815 SAMMARIMAI RURAL MUNICIPALITY	12	10	2	0	0	0	
50816 MARCHAWARI RURAL MUNICIPALITY	7	7	0	0	0	0	
Kapilbastu District	752	422	150	75	9	96	
50901 BANGANGA MUNICIPALITY	191	56	82	33	0	20	
50902 BUDDHABHUMI MUNICIPALITY	140	71	15	10	0	44	
50903 SHIVARAJ MUNICIPALITY	151	117	25	3	6	0	
50904 BIJAYANAGAR RURAL MUNICIPALITY	8	8	0	0	0	0	
50905 KRISHNANAGAR MUNICIPALITY	76	31	6	12	0	27	
50906 MAHARAJGANJ MUNICIPALITY	15	11	4	0	0	0	
50907 KAPILBASTU MUNICIPALITY	116	90	8	13	0	5	
50908 YASODHARA RURAL MUNICIPALITY	16	8	6	2	0	0	
50909 MAYADEVII RURAL MUNICIPALITY	32	30	0	2	0	0	
50910 SHUDDHODHAN RURAL MUNICIPALITY	7	0	4	0	3	0	
Dang District	2,420	684	294	25	104	1,313	
51001 BANGALACHULI RURAL MUNICIPALITY	20	11	3	6	0	0	
51002 GHORAH SUB-METROPOLITIAN CITY	1,597	226	100	4	36	1,231	
51003 TULSIPUR SUB-METROPOLITIAN CITY	195	159	4	0	32	0	
51004 SHANTINAGAR RURAL MUNICIPALITY	23	10	6	5	2	0	
51005 BABAI RURAL MUNICIPALITY	52	25	6	0	10	11	
51006 DANGISHARAN RURAL MUNICIPALITY	28	12	9	0	0	7	
51007 LAMAHI MUNICIPALITY	235	27	149	0	16	43	
51008 RAPTI RURAL MUNICIPALITY	141	121	0	2	8	10	
51009 GADHAWA RURAL MUNICIPALITY	115	84	12	8	0	11	
51010 RAJPUR RURAL MUNICIPALITY	14	9	5	0	0	0	
Banke District	2,022	969	553	256	146	98	
51101 RAPTI SONARI RURAL MUNICIPALITY	71	47	9	10	5	0	
51102 KOHALPUR MUNICIPALITY	395	139	141	78	17	20	
51103 BAIJANATH RURAL MUNICIPALITY	48	26	9	5	8	0	
51104 KHAJURA RURAL MUNICIPALITY	99	14	49	14	22	0	
51105 JANAKI RURAL MUNICIPALITY	5	2	0	0	0	3	
51106 NEPALGANJ SUB-METROPOLITIAN CITY	1,388	725	345	149	94	75	
51107 DUDUWA RURAL MUNICIPALITY	10	10	0	0	0	0	
51108 NARAINAPUR RURAL MUNICIPALITY	6	6	0	0	0	0	
Bardiya District	1,190	659	208	71	46	206	
51201 BANSGADHI MUNICIPALITY	132	80	33	14	2	3	
51202 BARBARDIYA MUNICIPALITY	134	71	42	16	4	1	
51203 THAKURBABA MUNICIPALITY	179	121	15	4	39	0	
51204 GERUWA RURAL MUNICIPALITY	35	13	11	11	0	0	
51205 RAJAPUR MUNICIPALITY	158	58	58	18	0	24	
51206 MADHUWAN MUNICIPALITY	148	63	35	2	0	48	
51207 GULARIYA MUNICIPALITY	199	57	7	5	0	130	
51208 BADHAIYATAL RURAL MUNICIPALITY	205	196	7	1	1	0	

1) NSIC stands for Nepal Standard Industrial Classification.

2) Includes "Not reported", "Unknown" and so on.

Table 3-2 Number of Persons Engaged by Section of Industrial Classification, Working Days for the last one year and Local Level.

District and Local Level	Section of NSIC ¹⁾					
	P					
	Education					
	Working Days for the last one year (Operating through the year)					
	Total	Less than 300 days	300 to 319 days	320 to 349 days	350 days or more	Not Stated ²⁾
Lumbini Province						
Total	75,558	61,845	4,753	2,051	1,444	5,465
Sub-Metropolitan City	13,388	10,248	1,657	599	177	707
Municipality	31,531	24,297	2,285	776	290	3,883
Rural Municipality	30,639	27,300	811	676	977	875
501 Rukum East						
Total	928	897	0	0	0	31
Rural Municipality	928	897	0	0	0	31
502 Rolpa						
Total	3,422	2,192	193	81	928	28
Municipality	648	433	98	0	117	0
Rural Municipality	2,774	1,759	95	81	811	28
503 Pyuthan						
Total	3,914	3,465	136	136	2	175
Municipality	1,317	1,129	59	6	0	123
Rural Municipality	2,597	2,336	77	130	2	52
504 Gulmi						
Total	5,887	4,979	32	2	35	839
Municipality	1,568	1,145	17	0	2	404
Rural Municipality	4,319	3,834	15	2	33	435
505 Arghakhanchi						
Total	3,740	3,247	100	55	32	306
Municipality	2,176	1,834	42	39	24	237
Rural Municipality	1,564	1,413	58	16	8	69

1) NSIC stands for Nepal Standard Industrial Classification.

2) Includes "Not reported", "Unknown" and so on.

Table 3-2 Number of Persons Engaged by Section of Industrial Classification, Working Days for the last one year and Local Level.

District and Local Level	Section of NSIC ¹⁾					
	P					
	Education					
	Working Days for the last one year (Operating through the year)					
	Total	Less than 300 days	300 to 319 days	320 to 349 days	350 days or more	Not Stated ²⁾
506 Palpa						
Total	5,951	4,357	104	35	6	1,449
Municipality	2,483	1,132	10	5	0	1,336
Rural Municipality	3,468	3,225	94	30	6	113
507 Nawalparasi West						
Total	5,009	3,682	383	79	5	860
Municipality	3,325	2,140	362	58	4	761
Rural Municipality	1,684	1,542	21	21	1	99
508 Rupandehi						
Total	16,894	13,768	1,796	930	111	289
Sub-Metropolitan City	4,527	3,378	698	410	39	2
Municipality	7,820	6,202	983	355	35	245
Rural Municipality	4,547	4,188	115	165	37	42
509 Kapilbastu						
Total	5,806	5,058	436	117	64	131
Municipality	4,669	4,034	379	100	25	131
Rural Municipality	1,137	1,024	57	17	39	0
510 Dang						
Total	8,631	7,279	623	145	121	463
Sub-Metropolitan City	5,048	3,910	526	98	121	393
Municipality	766	623	28	47	0	68
Rural Municipality	2,817	2,746	69	0	0	2
511 Banke						
Total	9,543	7,757	754	305	103	624
Sub-Metropolitan City	3,813	2,960	433	91	17	312
Municipality	2,150	1,605	113	75	49	308
Rural Municipality	3,580	3,192	208	139	37	4
512 Bardiya						
Total	5,833	5,164	196	166	37	270
Municipality	4,609	4,020	194	91	34	270
Rural Municipality	1,224	1,144	2	75	3	0

1) NSIC stands for Nepal Standard Industrial Classification.

2) Includes "Not reported", "Unknown" and so on.

Table 3-2 Number of Persons Engaged by Section of Industrial Classification, Working Days for the last one year and Local Level.

District and Local Level	Section of NSIC ¹⁾					
	P					
	Education					
	Working Days for the last one year (Operating through the year)					
	Total	Less than 300 days	300 to 319 days	320 to 349 days	350 days or more	Not Stated ²⁾
Rukum East District	928	897	0	0	0	31
50101 PUTHA UTTANGANGA RURAL MUNICIPALITY	317	317	0	0	0	0
50102 SISNE RURAL MUNICIPALITY	320	289	0	0	0	31
50103 BHOOME RURAL MUNICIPALITY	291	291	0	0	0	0
Rolpa District	3,422	2,192	193	81	928	28
50201 SUNCHHAHARI RURAL MUNICIPALITY	219	193	8	6	0	12
50202 THAWANG RURAL MUNICIPALITY	179	179	0	0	0	0
50203 PARIWARTAN RURAL MUNICIPALITY	341	42	87	23	189	0
50204 GANGADEV RURAL MUNICIPALITY	347	323	0	11	6	7
50205 MADI RURAL MUNICIPALITY	248	248	0	0	0	0
50206 TRIBENI RURAL MUNICIPALITY	369	251	0	32	86	0
50207 ROLPA MUNICIPALITY	648	433	98	0	117	0
50208 RUNTIGADHI RURAL MUNICIPALITY	434	222	0	0	212	0
50209 SUNIL SMRITI RURAL MUNICIPALITY	399	280	0	9	110	0
50210 LUNGRI RURAL MUNICIPALITY	238	21	0	0	208	9
Pyuthan District	3,914	3,465	136	136	2	175
50301 GAUMUKHI RURAL MUNICIPALITY	360	337	7	16	0	0
50302 NAUBAHINI RURAL MUNICIPALITY	409	395	14	0	0	0
50303 JHIMARUK RURAL MUNICIPALITY	484	460	0	24	0	0
50304 PYUTHAN MUNICIPALITY	740	681	59	0	0	0
50305 SWORGADWARI MUNICIPALITY	577	448	0	6	0	123
50306 MANDAVI RURAL MUNICIPALITY	262	240	11	11	0	0
50307 MALLARANI RURAL MUNICIPALITY	472	415	3	0	2	52
50308 AAIRAWATI RURAL MUNICIPALITY	357	309	0	48	0	0
50309 SARUMARANI RURAL MUNICIPALITY	253	180	42	31	0	0
Gulmi District	5,887	4,979	32	2	35	839
50401 KALI GANDAKI RURAL MUNICIPALITY	332	320	8	0	4	0
50402 SATYAWOTI RURAL MUNICIPALITY	476	476	0	0	0	0
50403 CHANDRAKOT RURAL MUNICIPALITY	490	397	3	1	0	89
50404 MUSIKOT MUNICIPALITY	738	705	1	0	2	30
50405 ISMA RURAL MUNICIPALITY	395	323	0	0	28	44
50406 MALIKA RURAL MUNICIPALITY	450	398	0	0	1	51
50407 MADANE RURAL MUNICIPALITY	388	370	0	0	0	18
50408 DHURKOT RURAL MUNICIPALITY	427	317	0	0	0	110
50409 RESUNGA MUNICIPALITY	830	440	16	0	0	374
50410 GULMI DURBAR RURAL MUNICIPALITY	428	428	0	0	0	0
50411 CHHATRAKOT RURAL MUNICIPALITY	436	436	0	0	0	0
50412 RURU RURAL MUNICIPALITY	497	369	4	1	0	123
Arghakhanchi District	3,740	3,247	100	55	32	306
50501 CHHATRADEV RURAL MUNICIPALITY	491	491	0	0	0	0
50502 MALARANI RURAL MUNICIPALITY	563	484	4	6	0	69
50503 BHUMIKASTHAN MUNICIPALITY	513	495	0	5	0	13
50504 SANDHIKHARKA MUNICIPALITY	922	629	13	32	24	224
50505 PANINI RURAL MUNICIPALITY	510	438	54	10	8	0
50506 SHITAGANGA MUNICIPALITY	741	710	29	2	0	0
Palpa District	5,951	4,357	104	35	6	1,449
50601 RAMPUR MUNICIPALITY	903	667	4	0	0	232
50602 PURBAKHOLA RURAL MUNICIPALITY	439	438	0	1	0	0
50603 RAMBHA RURAL MUNICIPALITY	407	394	0	13	0	0
50604 BAGANASKALI RURAL MUNICIPALITY	465	449	5	0	0	11
50605 TANSEN MUNICIPALITY	1,580	465	6	5	0	1,104
50606 RIBDIKOT RURAL MUNICIPALITY	434	387	0	5	0	42
50607 RAINADEVI CHHAHARA RURAL MUNICIPALITY	434	432	1	1	0	0
50608 TINAU RURAL MUNICIPALITY	368	368	0	0	0	0
50609 MATHAGADHI RURAL MUNICIPALITY	420	266	88	0	6	60
50610 NISDI RURAL MUNICIPALITY	501	491	0	10	0	0
Nawalparasi West District	5,009	3,682	383	79	5	860
50701 BARDAGHAT MUNICIPALITY	993	480	297	38	0	178
50702 SUNAWAL MUNICIPALITY	1,449	846	14	2	4	583
50703 RAMGRAM MUNICIPALITY	883	814	51	18	0	0
50704 PALHINANDAN RURAL MUNICIPALITY	390	357	18	15	0	0
50705 SARAWAL RURAL MUNICIPALITY	322	315	0	6	1	0
50706 PRATAPAPUR RURAL MUNICIPALITY	555	477	0	0	0	78
50707 SUSTA RURAL MUNICIPALITY	417	393	3	0	0	21

1) NSIC stands for Nepal Standard Industrial Classification.

2) Includes "Not reported", "Unknown" and so on.

Table 3-2 Number of Persons Engaged by Section of Industrial Classification, Working Days for the last one year and Local Level.

District and Local Level	Section of NSIC ¹⁾						Not Stated ²⁾
	P						
	Education						
	Working Days for the last one year (Operating through the year)						
	Total	Less than 300 days	300 to 319 days	320 to 349 days	350 days or more		
Rupandehi District	16,894	13,768	1,796	930	111	289	
50801 DEVDAHA MUNICIPALITY	1,180	868	64	3	0	245	
50802 BUTWAL SUB-METROPOLITIAN CITY	4,527	3,378	698	410	39	2	
50803 SAINAMAINA MUNICIPALITY	1,099	1,013	86	0	0	0	
50804 KANCHAN RURAL MUNICIPALITY	580	493	10	77	0	0	
50805 GAIDAHAWA RURAL MUNICIPALITY	457	457	0	0	0	0	
50806 SUDDHODHAN RURAL MUNICIPALITY	551	547	0	0	4	0	
50807 SIYARI RURAL MUNICIPALITY	576	509	1	24	0	42	
50808 TILOTTAMA MUNICIPALITY	3,077	2,273	665	124	15	0	
50809 OM SATIYA RURAL MUNICIPALITY	321	315	0	6	0	0	
50810 ROHINI RURAL MUNICIPALITY	465	395	22	15	33	0	
50811 SIDDHARTHANAGAR MUNICIPALITY	1,719	1,353	136	210	20	0	
50812 MAYADEVII RURAL MUNICIPALITY	712	641	69	2	0	0	
50813 LUMBINI SANSKRITIK MUNICIPALITY	745	695	32	18	0	0	
50814 KOTAHIMAI RURAL MUNICIPALITY	352	302	9	41	0	0	
50815 SAMMARIMAI RURAL MUNICIPALITY	296	292	4	0	0	0	
50816 MARCHAWARI RURAL MUNICIPALITY	237	237	0	0	0	0	
Kapilbastu District	5,806	5,058	436	117	64	131	
50901 BANGANGA MUNICIPALITY	855	673	111	7	11	53	
50902 BUDDHABHUMI MUNICIPALITY	809	708	18	24	0	59	
50903 SHIVARAJ MUNICIPALITY	1,026	922	84	6	10	4	
50904 BIJAYANAGAR RURAL MUNICIPALITY	204	204	0	0	0	0	
50905 KRISHNANAGAR MUNICIPALITY	572	538	25	7	0	2	
50906 MAHARAJGANJ MUNICIPALITY	487	424	60	3	0	0	
50907 KAPILBASTU MUNICIPALITY	920	769	81	53	4	13	
50908 YASODHARA RURAL MUNICIPALITY	230	199	27	4	0	0	
50909 MAYADEVII RURAL MUNICIPALITY	445	373	30	3	39	0	
50910 SHUDDHODHAN RURAL MUNICIPALITY	258	248	0	10	0	0	
Dang District	8,631	7,279	623	145	121	463	
51001 BANGALACHULI RURAL MUNICIPALITY	286	276	10	0	0	0	
51002 GHORAH SUB-METROPOLITIAN CITY	2,925	2,149	276	58	49	393	
51003 TULSIPUR SUB-METROPOLITIAN CITY	2,123	1,761	250	40	72	0	
51004 SHANTINAGAR RURAL MUNICIPALITY	399	399	0	0	0	0	
51005 BABAI RURAL MUNICIPALITY	376	376	0	0	0	0	
51006 DANGISHARAN RURAL MUNICIPALITY	295	295	0	0	0	0	
51007 LAMAHI MUNICIPALITY	766	623	28	47	0	68	
51008 RAPTI RURAL MUNICIPALITY	641	637	4	0	0	0	
51009 GADHAWA RURAL MUNICIPALITY	508	451	55	0	0	2	
51010 RAJPUR RURAL MUNICIPALITY	312	312	0	0	0	0	
Banke District	9,543	7,757	754	305	103	624	
51101 RAPTI SONARI RURAL MUNICIPALITY	791	735	24	30	2	0	
51102 KOHALPUR MUNICIPALITY	2,150	1,605	113	75	49	308	
51103 BAIJANATH RURAL MUNICIPALITY	1,057	1,038	17	2	0	0	
51104 KHAJURA RURAL MUNICIPALITY	876	678	109	66	23	0	
51105 JANAKI RURAL MUNICIPALITY	270	181	52	25	12	0	
51106 NEPALGANJ SUB-METROPOLITIAN CITY	3,813	2,960	433	91	17	312	
51107 DUDUWA RURAL MUNICIPALITY	380	376	0	0	0	4	
51108 NARAINAPUR RURAL MUNICIPALITY	206	184	6	16	0	0	
Bardiya District	5,833	5,164	196	166	37	270	
51201 BANSGADHI MUNICIPALITY	847	675	60	31	10	71	
51202 BARBARDIYA MUNICIPALITY	860	850	7	3	0	0	
51203 THAKURBABA MUNICIPALITY	695	683	5	2	5	0	
51204 GERUWA RURAL MUNICIPALITY	453	376	1	73	3	0	
51205 RAJAPUR MUNICIPALITY	705	599	31	44	5	26	
51206 MADHUWAN MUNICIPALITY	627	526	88	1	12	0	
51207 GULARIYA MUNICIPALITY	875	687	3	10	2	173	
51208 BADHAIYATAL RURAL MUNICIPALITY	771	768	1	2	0	0	

1) NSIC stands for Nepal Standard Industrial Classification.

2) Includes "Not reported", "Unknown" and so on.

Table 3-2 Number of Persons Engaged by Section of Industrial Classification, Working Days for the last one year and Local Level.

District and Local Level	Section of NSIC ¹⁾					
	Q					
	Human Health and Social Work					
	Working Days for the last one year (Operating through the year)					
	Total	Less than 300 days	300 to 319 days	320 to 349 days	350 days or more	Not Stated ²⁾
Lumbini Province						
Total	19,587	6,864	1,945	1,043	7,874	1,861
Sub-Metropolitan City	4,772	485	482	351	3,431	23
Municipality	9,029	3,268	882	346	2,758	1,775
Rural Municipality	5,786	3,111	581	346	1,685	63
501 Rukum East						
Total	134	93	8	7	9	17
Rural Municipality	134	93	8	7	9	17
502 Rolpa						
Total	2,072	948	34	11	1,056	23
Municipality	137	17	14	0	106	0
Rural Municipality	1,935	931	20	11	950	23
503 Pyuthan						
Total	530	252	51	61	95	71
Municipality	214	48	31	11	53	71
Rural Municipality	316	204	20	50	42	0
504 Gulmi						
Total	1,194	711	74	51	253	105
Municipality	322	143	19	15	49	96
Rural Municipality	872	568	55	36	204	9
505 Arghakhanchi						
Total	623	336	44	12	115	116
Municipality	400	190	14	9	71	116
Rural Municipality	223	146	30	3	44	0

1) NSIC stands for Nepal Standard Industrial Classification.

2) Includes "Not reported", "Unknown" and so on.

Table 3-2 Number of Persons Engaged by Section of Industrial Classification, Working Days for the last one year and Local Level.

District and Local Level	Section of NSIC ¹⁾					
	Q					
	Human Health and Social Work					
	Working Days for the last one year (Operating through the year)					
	Total	Less than 300 days	300 to 319 days	320 to 349 days	350 days or more	Not Stated ²⁾
506 Palpa						
Total	1,987	430	94	41	137	1,285
Municipality	1,454	99	12	6	66	1,271
Rural Municipality	533	331	82	35	71	14
507 Nawalparasi West						
Total	1,972	1,470	157	93	220	32
Municipality	1,744	1,373	124	59	156	32
Rural Municipality	228	97	33	34	64	0
508 Rupandehi						
Total	3,900	626	515	186	2,571	2
Sub-Metropolitan City	2,020	246	136	117	1,521	0
Municipality	1,623	247	299	47	1,028	2
Rural Municipality	257	133	80	22	22	0
509 Kapilbastu						
Total	931	379	163	65	242	82
Municipality	741	283	106	47	223	82
Rural Municipality	190	96	57	18	19	0
510 Dang						
Total	1,539	331	267	105	836	0
Sub-Metropolitan City	972	186	160	49	577	0
Municipality	204	13	25	6	160	0
Rural Municipality	363	132	82	50	99	0
511 Banke						
Total	3,106	381	312	305	2,085	23
Sub-Metropolitan City	1,780	53	186	185	1,333	23
Municipality	859	100	44	61	654	0
Rural Municipality	467	228	82	59	98	0
512 Bardiya						
Total	1,599	907	226	106	255	105
Municipality	1,331	755	194	85	192	105
Rural Municipality	268	152	32	21	63	0

1) NSIC stands for Nepal Standard Industrial Classification.

2) Includes "Not reported", "Unknown" and so on.

Table 3-2 Number of Persons Engaged by Section of Industrial Classification, Working Days for the last one year and Local Level.

District and Local Level	Section of NSIC ¹⁾					
	Q					
	Human Health and Social Work					
	Working Days for the last one year (Operating through the year)					
	Total	Less than 300 days	300 to 319 days	320 to 349 days	350 days or more	Not Stated ²⁾
Rukum East District	134	93	8	7	9	17
50101 PUTHA UTTANGANGA RURAL MUNICIPALITY	46	41	0	1	4	0
50102 SISNE RURAL MUNICIPALITY	42	18	0	3	4	17
50103 BHOOME RURAL MUNICIPALITY	46	34	8	3	1	0
Rolpa District	2,072	948	34	11	1,056	23
50201 SUNCHHAHARI RURAL MUNICIPALITY	619	582	2	11	21	3
50202 THAWANG RURAL MUNICIPALITY	27	0	0	0	27	0
50203 PARIWARTAN RURAL MUNICIPALITY	38	0	0	0	38	0
50204 GANGADEV RURAL MUNICIPALITY	18	7	4	0	0	7
50205 MADI RURAL MUNICIPALITY	36	0	0	0	36	0
50206 TRIBENI RURAL MUNICIPALITY	195	14	7	0	174	0
50207 ROLPA MUNICIPALITY	137	17	14	0	106	0
50208 RUNTIGADHI RURAL MUNICIPALITY	690	306	0	0	384	0
50209 SUNIL SMRITI RURAL MUNICIPALITY	194	22	7	0	165	0
50210 LUNGRI RURAL MUNICIPALITY	118	0	0	0	105	13
Pyuthan District	530	252	51	61	95	71
50301 GAUMUKHI RURAL MUNICIPALITY	47	30	0	7	10	0
50302 NAUBAHINI RURAL MUNICIPALITY	64	42	6	0	16	0
50303 JHIMARUK RURAL MUNICIPALITY	37	37	0	0	0	0
50304 PYUTHAN MUNICIPALITY	148	19	20	3	35	71
50305 SWORGADWARI MUNICIPALITY	66	29	11	8	18	0
50306 MANDAVI RURAL MUNICIPALITY	50	31	7	6	6	0
50307 MALLARANI RURAL MUNICIPALITY	47	30	2	15	0	0
50308 AAIRAWATI RURAL MUNICIPALITY	50	27	0	14	9	0
50309 SARUMARANI RURAL MUNICIPALITY	21	7	5	8	1	0
Gulmi District	1,194	711	74	51	253	105
50401 KALI GANDAKI RURAL MUNICIPALITY	84	60	7	5	12	0
50402 SATYAWOTI RURAL MUNICIPALITY	78	33	4	13	28	0
50403 CHANDRAKOT RURAL MUNICIPALITY	118	91	4	0	22	1
50404 MUSIKOT MUNICIPALITY	115	86	12	8	7	2
50405 ISMA RURAL MUNICIPALITY	63	51	0	0	12	0
50406 MALIKA RURAL MUNICIPALITY	60	59	0	0	1	0
50407 MADANE RURAL MUNICIPALITY	161	68	17	6	69	1
50408 DHURKOT RURAL MUNICIPALITY	73	26	22	0	25	0
50409 RESUNGA MUNICIPALITY	207	57	7	7	42	94
50410 GULMI DURBAR RURAL MUNICIPALITY	66	63	0	3	0	0
50411 CHHATRAKOT RURAL MUNICIPALITY	73	45	0	4	17	7
50412 RURU RURAL MUNICIPALITY	96	72	1	5	18	0
Arghakhanchi District	623	336	44	12	115	116
50501 CHHATRADEV RURAL MUNICIPALITY	81	48	10	0	23	0
50502 MALARANI RURAL MUNICIPALITY	75	54	7	1	13	0
50503 BHUMIKASTHAN MUNICIPALITY	87	79	0	8	0	0
50504 SANDHIKHARKA MUNICIPALITY	240	70	10	1	43	116
50505 PANINI RURAL MUNICIPALITY	67	44	13	2	8	0
50506 SHITAGANGA MUNICIPALITY	73	41	4	0	28	0
Palpa District	1,987	430	94	41	137	1,285
50601 RAMPUR MUNICIPALITY	151	18	6	6	22	99
50602 PURBAKHOLA RURAL MUNICIPALITY	62	51	1	6	4	0
50603 RAMBHA RURAL MUNICIPALITY	83	56	18	2	7	0
50604 BAGANASKALI RURAL MUNICIPALITY	135	76	31	21	0	7
50605 TANSEN MUNICIPALITY	1,303	81	6	0	44	1,172
50606 RIBDIKOT RURAL MUNICIPALITY	72	42	1	0	29	0
50607 RAINADEVI CHHAHARA RURAL MUNICIPALITY	21	4	12	0	5	0
50608 TINAU RURAL MUNICIPALITY	74	56	6	6	6	0
50609 MATHAGADHI RURAL MUNICIPALITY	46	15	11	0	13	7
50610 NISDI RURAL MUNICIPALITY	40	31	2	0	7	0
Nawalparasi West District	1,972	1,470	157	93	220	32
50701 BARDAGHAT MUNICIPALITY	1,505	1,316	69	37	51	32
50702 SUNAWAL MUNICIPALITY	61	19	15	0	27	0
50703 RAMGRAM MUNICIPALITY	178	38	40	22	78	0
50704 PALHINANDAN RURAL MUNICIPALITY	40	17	13	7	3	0
50705 SARAWAL RURAL MUNICIPALITY	72	18	8	5	41	0
50706 PRATAPAPUR RURAL MUNICIPALITY	74	42	12	6	14	0
50707 SUSTA RURAL MUNICIPALITY	42	20	0	16	6	0

1) NSIC stands for Nepal Standard Industrial Classification.

2) Includes "Not reported", "Unknown" and so on.

Table 3-2 Number of Persons Engaged by Section of Industrial Classification, Working Days for the last one year and Local Level.

District and Local Level	Section of NSIC ¹⁾						Not Stated ²⁾
	Q						
	Human Health and Social Work						
	Working Days for the last one year (Operating through the year)						
	Total	Less than 300 days	300 to 319 days	320 to 349 days	350 days or more		
Rupandehi District	3,900	626	515	186	2,571	2	
50801 DEVDAHA MUNICIPALITY	284	45	17	15	207	0	
50802 BUTWAL SUB-METROPOLITIAN CITY	2,020	246	136	117	1,521	0	
50803 SAINAMAINA MUNICIPALITY	62	13	25	9	15	0	
50804 KANCHAN RURAL MUNICIPALITY	4	3	1	0	0	0	
50805 GAIDAHAWA RURAL MUNICIPALITY	27	22	0	5	0	0	
50806 SUDDHODHAN RURAL MUNICIPALITY	10	4	6	0	0	0	
50807 SIYARI RURAL MUNICIPALITY	32	13	12	7	0	0	
50808 TILOTTAMA MUNICIPALITY	429	66	40	3	318	2	
50809 OM SATIYA RURAL MUNICIPALITY	46	28	8	10	0	0	
50810 ROHINI RURAL MUNICIPALITY	41	16	14	0	11	0	
50811 SIDDHARTHANAGAR MUNICIPALITY	780	78	217	20	465	0	
50812 MAYADEVII RURAL MUNICIPALITY	12	7	5	0	0	0	
50813 LUMBINI SANSKRITIK MUNICIPALITY	68	45	0	0	23	0	
50814 KOTAHIMAI RURAL MUNICIPALITY	24	19	5	0	0	0	
50815 SAMMARIMAI RURAL MUNICIPALITY	55	21	23	0	11	0	
50816 MARCHAWARI RURAL MUNICIPALITY	6	0	6	0	0	0	
Kapilbastu District	931	379	163	65	242	82	
50901 BANGANGA MUNICIPALITY	143	4	14	27	98	0	
50902 BUDDHABHUMI MUNICIPALITY	85	41	9	5	16	14	
50903 SHIVARAJ MUNICIPALITY	97	46	24	2	18	7	
50904 BIJAYANAGAR RURAL MUNICIPALITY	42	42	0	0	0	0	
50905 KRISHNANAGAR MUNICIPALITY	177	80	22	3	11	61	
50906 MAHARAJGANJ MUNICIPALITY	61	50	9	2	0	0	
50907 KAPILBASTU MUNICIPALITY	178	62	28	8	80	0	
50908 YASODHARA RURAL MUNICIPALITY	27	8	5	14	0	0	
50909 MAYADEVII RURAL MUNICIPALITY	84	44	28	3	9	0	
50910 SHUDDHODHAN RURAL MUNICIPALITY	37	2	24	1	10	0	
Dang District	1,539	331	267	105	836	0	
51001 BANGALACHULI RURAL MUNICIPALITY	49	37	1	9	2	0	
51002 GHORAH SUB-METROPOLITIAN CITY	589	148	95	29	317	0	
51003 TULSIPUR SUB-METROPOLITIAN CITY	383	38	65	20	260	0	
51004 SHANTINAGAR RURAL MUNICIPALITY	37	18	7	4	8	0	
51005 BABAI RURAL MUNICIPALITY	28	12	1	4	11	0	
51006 DANGISHARAN RURAL MUNICIPALITY	79	13	33	3	30	0	
51007 LAMAHI MUNICIPALITY	204	13	25	6	160	0	
51008 RAPTI RURAL MUNICIPALITY	59	15	25	6	13	0	
51009 GADHAWA RURAL MUNICIPALITY	71	27	15	14	15	0	
51010 RAJPUR RURAL MUNICIPALITY	40	10	0	10	20	0	
Banke District	3,106	381	312	305	2,085	23	
51101 RAPTI SONARI RURAL MUNICIPALITY	89	40	10	31	8	0	
51102 KOHALPUR MUNICIPALITY	859	100	44	61	654	0	
51103 BAIJANATH RURAL MUNICIPALITY	50	27	3	8	12	0	
51104 KHAJURA RURAL MUNICIPALITY	125	36	41	8	40	0	
51105 JANAKI RURAL MUNICIPALITY	53	26	9	3	15	0	
51106 NEPALGANJ SUB-METROPOLITIAN CITY	1,780	53	186	185	1,333	23	
51107 DUDUWA RURAL MUNICIPALITY	84	58	17	9	0	0	
51108 NARAINAPUR RURAL MUNICIPALITY	66	41	2	0	23	0	
Bardiya District	1,599	907	226	106	255	105	
51201 BANSGADHI MUNICIPALITY	153	67	40	7	39	0	
51202 BARBARDIYA MUNICIPALITY	291	184	25	19	56	7	
51203 THAKURBABA MUNICIPALITY	96	45	21	2	28	0	
51204 GERUWA RURAL MUNICIPALITY	94	41	18	9	26	0	
51205 RAJAPUR MUNICIPALITY	405	299	43	40	23	0	
51206 MADHUWAN MUNICIPALITY	170	73	53	8	36	0	
51207 GULARIYA MUNICIPALITY	216	87	12	9	10	98	
51208 BADHAIYATAL RURAL MUNICIPALITY	174	111	14	12	37	0	

1) NSIC stands for Nepal Standard Industrial Classification.

2) Includes "Not reported", "Unknown" and so on.

Table 3-2 Number of Persons Engaged by Section of Industrial Classification, Working Days for the last one year and Local Level.

District and Local Level	Section of NSIC ¹⁾					
	L+M+N+R+S					
	Real Estate, Professional & Scientific Activities, Administrative Services, Arts & Entertainment, Other Services					
	Working Days for the last one year (Operating through the year)					
	Total	Less than 300 days	300 to 319 days	320 to 349 days	350 days or more	Not Stated ²⁾
Lumbini Province						
Total	27,838	12,301	6,047	3,641	4,586	1,263
Sub-Metropolitan City	5,260	1,799	1,626	748	871	216
Municipality	14,710	6,694	3,140	1,833	2,197	846
Rural Municipality	7,868	3,808	1,281	1,060	1,518	201
501 Rukum East						
Total	89	35	11	29	11	3
Rural Municipality	89	35	11	29	11	3
502 Rolpa						
Total	1,228	478	85	4	622	39
Municipality	445	233	69	2	141	0
Rural Municipality	783	245	16	2	481	39
503 Pyuthan						
Total	2,029	1,079	334	105	410	101
Municipality	964	424	219	39	282	0
Rural Municipality	1,065	655	115	66	128	101
504 Gulmi						
Total	1,961	1,092	249	69	230	321
Municipality	919	373	124	27	88	307
Rural Municipality	1,042	719	125	42	142	14
505 Arghakhanchi						
Total	938	535	81	29	161	132
Municipality	657	362	65	22	81	127
Rural Municipality	281	173	16	7	80	5

1) NSIC stands for Nepal Standard Industrial Classification.

2) Includes "Not reported", "Unknown" and so on.

Table 3-2 Number of Persons Engaged by Section of Industrial Classification, Working Days for the last one year and Local Level.

District and Local Level	Section of NSIC ¹⁾					
	L+M+N+R+S					
	Real Estate, Professional & Scientific Activities, Administrative Services, Arts & Entertainment, Other Services					
	Working Days for the last one year (Operating through the year)					
	Total	Less than 300 days	300 to 319 days	320 to 349 days	350 days or more	Not Stated ²⁾
506 Palpa						
Total	819	374	118	53	93	181
Municipality	473	158	71	15	49	180
Rural Municipality	346	216	47	38	44	1
507 Nawalparasi West						
Total	1,806	866	421	316	135	68
Municipality	1,345	685	334	159	103	64
Rural Municipality	461	181	87	157	32	4
508 Rupandehi						
Total	7,276	2,955	2,291	1,087	934	9
Sub-Metropolitan City	2,032	845	740	274	169	4
Municipality	3,678	1,448	1,171	493	562	4
Rural Municipality	1,566	662	380	320	203	1
509 Kapilbastu						
Total	2,074	874	580	331	266	23
Municipality	1,735	762	468	280	204	21
Rural Municipality	339	112	112	51	62	2
510 Dang						
Total	1,725	475	802	163	208	77
Sub-Metropolitan City	1,174	304	592	104	128	46
Municipality	184	37	112	13	22	0
Rural Municipality	367	134	98	46	58	31
511 Banke						
Total	3,755	1,209	582	858	933	173
Sub-Metropolitan City	2,054	650	294	370	574	166
Municipality	907	290	143	276	191	7
Rural Municipality	794	269	145	212	168	0
512 Bardiya						
Total	4,138	2,329	493	597	583	136
Municipality	3,403	1,922	364	507	474	136
Rural Municipality	735	407	129	90	109	0

1) NSIC stands for Nepal Standard Industrial Classification.

2) Includes "Not reported", "Unknown" and so on.

Table 3-2 Number of Persons Engaged by Section of Industrial Classification, Working Days for the last one year and Local Level.

District and Local Level	Section of NSIC ¹⁾						Not Stated ²⁾
	L+M+N+R+S						
	Real Estate, Professional & Scientific Activities, Administrative Services, Arts & Entertainment, Other Services						
	Working Days for the last one year (Operating through the year)						
	Total	Less than 300 days	300 to 319 days	320 to 349 days	350 days or more		
Rukum East District	89	35	11	29	11	3	
50101 PUTHA UTTANGANGA RURAL MUNICIPALITY	28	10	1	8	6	3	
50102 SISNE RURAL MUNICIPALITY	43	15	6	21	1	0	
50103 BHOOME RURAL MUNICIPALITY	18	10	4	0	4	0	
Rolpa District	1,228	478	85	4	622	39	
50201 SUNCHHAHARI RURAL MUNICIPALITY	275	211	3	0	23	38	
50202 THAWANG RURAL MUNICIPALITY	81	16	4	0	61	0	
50203 PARIWARTAN RURAL MUNICIPALITY	34	4	1	0	29	0	
50204 GANGADEV RURAL MUNICIPALITY	146	0	0	0	146	0	
50205 MADI RURAL MUNICIPALITY	71	3	0	0	68	0	
50206 TRIBENI RURAL MUNICIPALITY	39	0	0	0	39	0	
50207 ROLPA MUNICIPALITY	445	233	69	2	141	0	
50208 RUNTIGADHI RURAL MUNICIPALITY	30	0	0	0	30	0	
50209 SUNIL SMRITI RURAL MUNICIPALITY	100	11	8	2	79	0	
50210 LUNGRI RURAL MUNICIPALITY	7	0	0	0	6	1	
Pyuthan District	2,029	1,079	334	105	410	101	
50301 GAUMUKHI RURAL MUNICIPALITY	131	110	3	2	16	0	
50302 NAUBAHINI RURAL MUNICIPALITY	95	69	3	3	20	0	
50303 JHIMARUK RURAL MUNICIPALITY	256	240	3	5	8	0	
50304 PYUTHAN MUNICIPALITY	673	321	209	23	120	0	
50305 SWORGADWARI MUNICIPALITY	291	103	10	16	162	0	
50306 MANDAVI RURAL MUNICIPALITY	77	25	33	12	7	0	
50307 MALLARANI RURAL MUNICIPALITY	241	86	21	15	18	101	
50308 AAIRAWATI RURAL MUNICIPALITY	161	94	10	20	37	0	
50309 SARUMARANI RURAL MUNICIPALITY	104	31	42	9	22	0	
Gulmi District	1,961	1,092	249	69	230	321	
50401 KALI GANDAKI RURAL MUNICIPALITY	100	78	7	2	10	3	
50402 SATYAWOTI RURAL MUNICIPALITY	91	33	21	12	24	1	
50403 CHANDRAKOT RURAL MUNICIPALITY	83	45	26	0	12	0	
50404 MUSIKOT MUNICIPALITY	210	151	20	12	26	1	
50405 ISMA RURAL MUNICIPALITY	106	72	6	0	26	2	
50406 MALIKA RURAL MUNICIPALITY	92	78	2	1	11	0	
50407 MADANE RURAL MUNICIPALITY	125	101	5	7	12	0	
50408 DHURKOT RURAL MUNICIPALITY	80	66	0	8	5	1	
50409 RESUNGA MUNICIPALITY	709	222	104	15	62	306	
50410 GULMI DURBAR RURAL MUNICIPALITY	66	49	12	3	0	2	
50411 CHHATRAKOT RURAL MUNICIPALITY	83	63	17	0	3	0	
50412 RURU RURAL MUNICIPALITY	216	134	29	9	39	5	
Arghakhanchi District	938	535	81	29	161	132	
50501 CHHATRADEV RURAL MUNICIPALITY	84	55	5	2	21	1	
50502 MALARANI RURAL MUNICIPALITY	97	86	1	1	5	4	
50503 BHUMIKASTHAN MUNICIPALITY	65	48	4	8	5	0	
50504 SANDHIKHARKA MUNICIPALITY	497	246	57	13	56	125	
50505 PANINI RURAL MUNICIPALITY	100	32	10	4	54	0	
50506 SHITAGANGA MUNICIPALITY	95	68	4	1	20	2	
Palpa District	819	374	118	53	93	181	
50601 RAMPUR MUNICIPALITY	96	7	19	8	18	44	
50602 PURBAKHOLA RURAL MUNICIPALITY	23	15	2	5	1	0	
50603 RAMBHA RURAL MUNICIPALITY	50	29	16	2	3	0	
50604 BAGANASKALI RURAL MUNICIPALITY	119	75	14	16	13	1	
50605 TANSEN MUNICIPALITY	377	151	52	7	31	136	
50606 RIBDIKOT RURAL MUNICIPALITY	68	53	1	2	12	0	
50607 RAINADEVI CHHAHARA RURAL MUNICIPALITY	8	0	7	0	1	0	
50608 TINAU RURAL MUNICIPALITY	34	20	0	3	11	0	
50609 MATHAGADHI RURAL MUNICIPALITY	28	12	7	9	0	0	
50610 NISDI RURAL MUNICIPALITY	16	12	0	1	3	0	
Nawalparasi West District	1,806	866	421	316	135	68	
50701 BARDAGHAT MUNICIPALITY	622	375	97	80	39	31	
50702 SUNAWAL MUNICIPALITY	324	159	81	30	45	9	
50703 RAMGRAM MUNICIPALITY	399	151	156	49	19	24	
50704 PALHINANDAN RURAL MUNICIPALITY	126	58	12	48	8	0	
50705 SARAWAL RURAL MUNICIPALITY	112	66	19	23	4	0	
50706 PRATAPAPUR RURAL MUNICIPALITY	130	40	33	45	11	1	
50707 SUSTA RURAL MUNICIPALITY	93	17	23	41	9	3	

1) NSIC stands for Nepal Standard Industrial Classification.

2) Includes "Not reported", "Unknown" and so on.

Table 3-2 Number of Persons Engaged by Section of Industrial Classification, Working Days for the last one year and Local Level.

District and Local Level	Section of NSIC ¹⁾						Not Stated ²⁾
	L+M+N+R+S						
	Real Estate, Professional & Scientific Activities, Administrative Services, Arts & Entertainment, Other Services						
	Working Days for the last one year (Operating through the year)						
	Total	Less than 300 days	300 to 319 days	320 to 349 days	350 days or more		
Rupandehi District	7,276	2,955	2,291	1,087	934	9	
50801 DEVDAHA MUNICIPALITY	307	68	154	75	8	2	
50802 BUTWAL SUB-METROPOLITIAN CITY	2,032	845	740	274	169	4	
50803 SAINAMAINA MUNICIPALITY	291	99	136	47	9	0	
50804 KANCHAN RURAL MUNICIPALITY	141	71	34	16	20	0	
50805 GAIDAHAWA RURAL MUNICIPALITY	175	96	42	21	16	0	
50806 SUDDHODHAN RURAL MUNICIPALITY	163	63	57	21	22	0	
50807 SIYARI RURAL MUNICIPALITY	181	61	33	63	24	0	
50808 TILOTTAMA MUNICIPALITY	1,170	707	272	108	83	0	
50809 OM SATIYA RURAL MUNICIPALITY	184	81	42	41	20	0	
50810 ROHINI RURAL MUNICIPALITY	167	52	13	57	45	0	
50811 SIDDHARTHANAGAR MUNICIPALITY	1,684	497	532	207	447	1	
50812 MAYADEVII RURAL MUNICIPALITY	232	64	83	41	43	1	
50813 LUMBINI SANSKRITIK MUNICIPALITY	226	77	77	56	15	1	
50814 KOTAHIMAI RURAL MUNICIPALITY	108	46	36	26	0	0	
50815 SAMMARIMAI RURAL MUNICIPALITY	155	92	26	30	7	0	
50816 MARCHAWARI RURAL MUNICIPALITY	60	36	14	4	6	0	
Kapilbastu District	2,074	874	580	331	266	23	
50901 BANGANGA MUNICIPALITY	360	147	63	119	29	2	
50902 BUDDHABHUMI MUNICIPALITY	228	87	68	29	40	4	
50903 SHIVARAJ MUNICIPALITY	270	95	119	18	38	0	
50904 BIJAYANAGAR RURAL MUNICIPALITY	36	19	13	4	0	0	
50905 KRISHNANAGAR MUNICIPALITY	233	78	68	48	24	15	
50906 MAHARAJGANJ MUNICIPALITY	124	73	37	10	4	0	
50907 KAPILBASTU MUNICIPALITY	520	282	113	56	69	0	
50908 YASODHARA RURAL MUNICIPALITY	86	24	43	8	11	0	
50909 MAYADEVII RURAL MUNICIPALITY	148	44	27	32	43	2	
50910 SHUDDHODHAN RURAL MUNICIPALITY	69	25	29	7	8	0	
Dang District	1,725	475	802	163	208	77	
51001 BANGALACHULI RURAL MUNICIPALITY	29	12	0	14	3	0	
51002 GHORAH SUB-METROPOLITIAN CITY	758	248	307	89	89	25	
51003 TULSIPUR SUB-METROPOLITIAN CITY	416	56	285	15	39	21	
51004 SHANTINAGAR RURAL MUNICIPALITY	18	3	5	4	6	0	
51005 BABAI RURAL MUNICIPALITY	29	10	8	1	10	0	
51006 DANGISHARAN RURAL MUNICIPALITY	28	3	10	3	12	0	
51007 LAMAHI MUNICIPALITY	184	37	112	13	22	0	
51008 RAPTI RURAL MUNICIPALITY	123	78	32	1	12	0	
51009 GADHAWA RURAL MUNICIPALITY	117	25	34	21	6	31	
51010 RAJPUR RURAL MUNICIPALITY	23	3	9	2	9	0	
Banke District	3,755	1,209	582	858	933	173	
51101 RAPTI SONARI RURAL MUNICIPALITY	144	36	30	53	25	0	
51102 KOHALPUR MUNICIPALITY	907	290	143	276	191	7	
51103 BAIJANATH RURAL MUNICIPALITY	139	45	37	32	25	0	
51104 KHAJURA RURAL MUNICIPALITY	194	35	39	76	44	0	
51105 JANAKI RURAL MUNICIPALITY	127	51	18	29	29	0	
51106 NEPALGANJ SUB-METROPOLITIAN CITY	2,054	650	294	370	574	166	
51107 DUDUWA RURAL MUNICIPALITY	126	66	20	9	31	0	
51108 NARAINAPUR RURAL MUNICIPALITY	64	36	1	13	14	0	
Bardiya District	4,138	2,329	493	597	583	136	
51201 BANSGADHI MUNICIPALITY	316	144	26	81	65	0	
51202 BARBARDIYA MUNICIPALITY	1,009	705	102	70	132	0	
51203 THAKURBABA MUNICIPALITY	304	124	47	72	58	3	
51204 GERUWA RURAL MUNICIPALITY	167	40	58	38	31	0	
51205 RAJAPUR MUNICIPALITY	535	337	69	95	34	0	
51206 MADHUWAN MUNICIPALITY	375	182	43	70	80	0	
51207 GULARIYA MUNICIPALITY	864	430	77	119	105	133	
51208 BADHAIYATAL RURAL MUNICIPALITY	568	367	71	52	78	0	

1) NSIC stands for Nepal Standard Industrial Classification.

2) Includes "Not reported", "Unknown" and so on.

Table 4-1 Number of Establishments by Section of Industrial Classification, Year of starting the Business and Local Level

District and Local Level	Section of NSIC ¹⁾					
	Total ²⁾					
	Year of starting the business					
	Total	2059 and before	2060 to 2069	2070 to 2071	2072 to 2075 ³⁾	Not Stated ⁴⁾
Lumbini Province						
Total	147,789	19,088	37,221	23,148	64,655	3,677
Sub-Metropolitan City	26,225	2,658	6,519	3,980	12,440	628
Municipality	66,688	8,628	16,750	10,432	29,275	1,603
Rural Municipality	54,876	7,802	13,952	8,736	22,940	1,446
501 Rukum East						
Total	1,020	137	219	123	524	17
Rural Municipality	1,020	137	219	123	524	17
502 Rolpa						
Total	5,094	738	1,262	835	2,155	104
Municipality	1,158	179	318	213	426	22
Rural Municipality	3,936	559	944	622	1,729	82
503 Pyuthan						
Total	5,606	1,046	1,512	836	2,172	40
Municipality	2,066	357	548	329	814	18
Rural Municipality	3,540	689	964	507	1,358	22
504 Gulmi						
Total	9,548	2,055	2,612	1,250	3,103	528
Municipality	2,820	609	749	328	913	221
Rural Municipality	6,728	1,446	1,863	922	2,190	307
505 Arghakhanchi						
Total	6,619	1,356	1,735	1,053	2,340	135
Municipality	4,334	865	1,166	668	1,542	93
Rural Municipality	2,285	491	569	385	798	42

1) NSIC stands for Nepal Standard Industrial Classification.

2) Establishments which belong to Section O, T, or U of NSIC are not surveyed.

3) 2075 includes only months Baishakh, Jestha and Asar.

4) Includes "Not reported ", "Unknown" and so on.

Table 4-1 Number of Establishments by Section of Industrial Classification, Year of starting the Business and Local Level

District and Local Level	Section of NSIC ¹⁾					
	Total ²⁾					
	Year of starting the business					
	Total	2059 and before	2060 to 2069	2070 to 2071	2072 to 2075 ³⁾	Not Stated ⁴⁾
506 Palpa						
Total	8,701	1,669	2,344	1,441	3,144	103
Municipality	3,804	529	933	714	1,572	56
Rural Municipality	4,897	1,140	1,411	727	1,572	47
507 Nawalparasi West						
Total	11,208	1,392	2,896	1,763	5,010	147
Municipality	7,296	909	1,829	1,088	3,371	99
Rural Municipality	3,912	483	1,067	675	1,639	48
508 Rupandehi						
Total	38,403	3,724	8,913	5,827	18,418	1,521
Sub-Metropolitan City	10,142	959	2,464	1,484	4,952	283
Municipality	16,187	1,712	3,586	2,324	7,955	610
Rural Municipality	12,074	1,053	2,863	2,019	5,511	628
509 Kapilbastu						
Total	13,607	1,450	3,442	2,387	5,974	354
Municipality	10,762	1,219	2,783	1,896	4,594	270
Rural Municipality	2,845	231	659	491	1,380	84
510 Dang						
Total	14,421	1,559	3,492	2,410	6,749	211
Sub-Metropolitan City	8,907	908	2,120	1,438	4,302	139
Municipality	1,343	153	372	255	561	2
Rural Municipality	4,171	498	1,000	717	1,886	70
511 Banke						
Total	18,666	1,837	4,668	2,853	9,026	282
Sub-Metropolitan City	7,176	791	1,935	1,058	3,186	206
Municipality	4,623	312	1,041	691	2,562	17
Rural Municipality	6,867	734	1,692	1,104	3,278	59
512 Bardiya						
Total	14,896	2,125	4,126	2,370	6,040	235
Municipality	12,295	1,784	3,425	1,926	4,965	195
Rural Municipality	2,601	341	701	444	1,075	40

1) NSIC stands for Nepal Standard Industrial Classification.

2) Establishments which belong to Section O, T, or U of NSIC are not surveyed.

3) 2075 includes only months Baishakh, Jestha and Asar.

4) Includes "Not reported", "Unknown" and so on.

Table 4-1 Number of Establishments by Section of Industrial Classification, Year of starting the Business and Local Level

District and Local Level	Section of NSIC ¹⁾					
	Total ²⁾					
	Year of starting the business					
	Total	2059 and before	2060 to 2069	2070 to 2071	2072 to 2075 ³⁾	Not Stated ⁴⁾
Rukum East District	1,020	137	219	123	524	17
50101 PUTHA UTTANGANGA RURAL MUNICIPALITY	276	49	49	37	140	1
50102 SISNE RURAL MUNICIPALITY	464	41	100	43	265	15
50103 BHOOME RURAL MUNICIPALITY	280	47	70	43	119	1
Rolpa District	5,094	738	1,262	835	2,155	104
50201 SUNCHHAHARI RURAL MUNICIPALITY	302	68	72	58	98	6
50202 THAWANG RURAL MUNICIPALITY	244	31	32	39	116	26
50203 PARIWARTAN RURAL MUNICIPALITY	457	54	118	80	200	5
50204 GANGADEV RURAL MUNICIPALITY	408	42	69	62	225	10
50205 MADI RURAL MUNICIPALITY	407	40	136	74	155	2
50206 TRIBENI RURAL MUNICIPALITY	372	55	115	50	141	11
50207 ROLPA MUNICIPALITY	1,158	179	318	213	426	22
50208 RUNTIGADHI RURAL MUNICIPALITY	560	73	122	83	278	4
50209 SUNIL SMRITI RURAL MUNICIPALITY	882	145	213	112	398	14
50210 LUNGRI RURAL MUNICIPALITY	304	51	67	64	118	4
Pyuthan District	5,606	1,046	1,512	836	2,172	40
50301 GAUMUKHI RURAL MUNICIPALITY	431	73	108	51	199	0
50302 NAUBAHINI RURAL MUNICIPALITY	616	92	175	80	269	0
50303 JHIMARUK RURAL MUNICIPALITY	563	108	182	92	181	0
50304 PYUTHAN MUNICIPALITY	1,248	218	359	191	472	8
50305 SWORGADWARI MUNICIPALITY	818	139	189	138	342	10
50306 MANDAVI RURAL MUNICIPALITY	423	74	124	55	162	8
50307 MALLARANI RURAL MUNICIPALITY	447	134	118	50	137	8
50308 AAIRAWATI RURAL MUNICIPALITY	550	120	123	101	205	1
50309 SARUMARANI RURAL MUNICIPALITY	510	88	134	78	205	5
Gulmi District	9,548	2,055	2,612	1,250	3,103	528
50401 KALI GANDAKI RURAL MUNICIPALITY	540	154	164	60	127	35
50402 SATYAWOTI RURAL MUNICIPALITY	689	123	180	115	256	15
50403 CHANDRAKOT RURAL MUNICIPALITY	756	144	205	128	257	22
50404 MUSIKOT MUNICIPALITY	956	219	246	110	347	34
50405 ISMA RURAL MUNICIPALITY	606	139	152	86	221	8
50406 MALIKA RURAL MUNICIPALITY	695	127	163	88	270	47
50407 MADANE RURAL MUNICIPALITY	672	143	191	87	226	25
50408 DHURKOT RURAL MUNICIPALITY	543	134	140	84	177	8
50409 RESUNGA MUNICIPALITY	1,864	390	503	218	566	187
50410 GULMI DURBAR RURAL MUNICIPALITY	640	150	185	76	223	6
50411 CHHATRAKOT RURAL MUNICIPALITY	656	146	213	96	201	0
50412 RURU RURAL MUNICIPALITY	931	186	270	102	232	141
Arghakhanchi District	6,619	1,356	1,735	1,053	2,340	135
50501 CHHATRADEV RURAL MUNICIPALITY	758	170	215	114	252	7
50502 MALARANI RURAL MUNICIPALITY	818	173	200	157	273	15
50503 BHUMIKASTHAN MUNICIPALITY	827	193	187	149	291	7
50504 SANDHIKHARKA MUNICIPALITY	2,392	409	677	362	872	72
50505 PANINI RURAL MUNICIPALITY	709	148	154	114	273	20
50506 SHITAGANGA MUNICIPALITY	1,115	263	302	157	379	14
Palpa District	8,701	1,669	2,344	1,441	3,144	103
50601 RAMPUR MUNICIPALITY	1,353	157	308	273	603	12
50602 PURBAKHOLA RURAL MUNICIPALITY	545	101	172	86	176	10
50603 RAMBHA RURAL MUNICIPALITY	734	159	230	90	247	8
50604 BAGANASKALI RURAL MUNICIPALITY	729	217	213	104	194	1
50605 TANSEN MUNICIPALITY	2,451	372	625	441	969	44
50606 RIBDIKOT RURAL MUNICIPALITY	681	169	175	150	178	9
50607 RAINADEVI CHHAHARA RURAL MUNICIPALITY	520	122	126	77	192	3
50608 TINAU RURAL MUNICIPALITY	533	152	162	53	164	2
50609 MATHAGADHI RURAL MUNICIPALITY	568	101	150	76	233	8
50610 NISDI RURAL MUNICIPALITY	587	119	183	91	188	6
Nawalparasi West District	11,208	1,392	2,896	1,763	5,010	147
50701 BARDAGHAT MUNICIPALITY	2,317	266	609	359	1,070	13
50702 SUNAWAL MUNICIPALITY	2,517	274	570	343	1,302	28
50703 RAMGRAM MUNICIPALITY	2,462	369	650	386	999	58
50704 PALHINANDAN RURAL MUNICIPALITY	756	84	180	127	353	12
50705 SARAWAL RURAL MUNICIPALITY	769	60	184	129	393	3
50706 PRATAPAPUR RURAL MUNICIPALITY	1,419	228	440	244	491	16
50707 SUSTA RURAL MUNICIPALITY	968	111	263	175	402	17

1) NSIC stands for Nepal Standard Industrial Classification.

2) Establishments which belong to Section O, T, or U of NSIC are not surveyed.

3) 2075 includes only months Baishakh, Jestha and Asar.

4) Includes "Not reported", "Unknown" and so on.

Table 4-1 Number of Establishments by Section of Industrial Classification, Year of starting the Business and Local Level

District and Local Level	Section of NSIC ¹⁾					
	Total ²⁾					
	Year of starting the business					
	Total	2059 and before	2060 to 2069	2070 to 2071	2072 to 2075 ³⁾	Not Stated ⁴⁾
Rupandehi District	38,403	3,724	8,913	5,827	18,418	1,521
50801 DEVDAHA MUNICIPALITY	2,171	182	520	305	1,148	16
50802 BUTWAL SUB-METROPOLITIAN CITY	10,142	959	2,464	1,484	4,952	283
50803 SAINAMAINA MUNICIPALITY	2,428	204	436	346	1,354	88
50804 KANCHAN RURAL MUNICIPALITY	1,169	74	211	235	629	20
50805 GAIDAHAWA RURAL MUNICIPALITY	1,181	106	261	189	589	36
50806 SUDDHODHAN RURAL MUNICIPALITY	1,306	143	251	170	628	114
50807 SIYARI RURAL MUNICIPALITY	1,290	141	369	145	553	82
50808 TILOTTAMA MUNICIPALITY	5,163	492	1,061	677	2,772	161
50809 OM SATIYA RURAL MUNICIPALITY	1,415	144	273	193	626	179
50810 ROHINI RURAL MUNICIPALITY	1,126	100	279	190	534	23
50811 SIDDHARTHANAGAR MUNICIPALITY	4,467	655	1,133	656	1,814	209
50812 MAYADEVII RURAL MUNICIPALITY	1,740	177	501	293	685	84
50813 LUMBINI SANSKRITIK MUNICIPALITY	1,958	179	436	340	867	136
50814 KOTAHIMAI RURAL MUNICIPALITY	954	50	226	208	418	52
50815 SAMMARIMAI RURAL MUNICIPALITY	1,148	87	334	239	476	12
50816 MARCHAWARI RURAL MUNICIPALITY	745	31	158	157	373	26
Kapilbastu District	13,607	1,450	3,442	2,387	5,974	354
50901 BANGANGA MUNICIPALITY	2,250	185	520	418	1,045	82
50902 BUDDHABHUMI MUNICIPALITY	1,773	199	448	297	809	20
50903 SHIVARAJ MUNICIPALITY	2,316	252	567	381	1,087	29
50904 BIJAYANAGAR RURAL MUNICIPALITY	536	58	105	78	288	7
50905 KRISHNANAGAR MUNICIPALITY	1,563	268	391	242	595	67
50906 MAHARAJGANJ MUNICIPALITY	874	91	203	161	419	0
50907 KAPILBASTU MUNICIPALITY	1,986	224	654	397	639	72
50908 YASODHARA RURAL MUNICIPALITY	492	39	97	106	238	12
50909 MAYADEVII RURAL MUNICIPALITY	1,155	98	323	219	502	13
50910 SHUDDHODHAN RURAL MUNICIPALITY	662	36	134	88	352	52
Dang District	14,421	1,559	3,492	2,410	6,749	211
51001 BANGALACHULI RURAL MUNICIPALITY	387	79	96	72	138	2
51002 GHORAHII SUB-METROPOLITIAN CITY	5,219	523	1,119	810	2,693	74
51003 TULSIPUR SUB-METROPOLITIAN CITY	3,688	385	1,001	628	1,609	65
51004 SHANTINAGAR RURAL MUNICIPALITY	474	53	109	79	227	6
51005 BABAI RURAL MUNICIPALITY	504	49	158	96	201	0
51006 DANGISHARAN RURAL MUNICIPALITY	360	56	96	57	148	3
51007 LAMAHI MUNICIPALITY	1,343	153	372	255	561	2
51008 RAPTI RURAL MUNICIPALITY	1,218	122	303	234	556	3
51009 GADHAWA RURAL MUNICIPALITY	905	85	174	140	450	56
51010 RAJPUR RURAL MUNICIPALITY	323	54	64	39	166	0
Banke District	18,666	1,837	4,668	2,853	9,026	282
51101 RAPTI SONARI RURAL MUNICIPALITY	1,324	160	324	184	648	8
51102 KOHALPUR MUNICIPALITY	4,623	312	1,041	691	2,562	17
51103 BAIJANATH RURAL MUNICIPALITY	1,481	153	403	254	663	8
51104 KHAJURA RURAL MUNICIPALITY	1,651	143	373	300	819	16
51105 JANAKI RURAL MUNICIPALITY	904	104	219	122	452	7
51106 NEPALGANJ SUB-METROPOLITIAN CITY	7,176	791	1,935	1,058	3,186	206
51107 DUDUWA RURAL MUNICIPALITY	876	111	236	117	396	16
51108 NARAINAPUR RURAL MUNICIPALITY	631	63	137	127	300	4
Bardiya District	14,896	2,125	4,126	2,370	6,040	235
51201 BANSGADHI MUNICIPALITY	1,888	229	479	319	853	8
51202 BARBARDIYA MUNICIPALITY	2,147	274	611	341	867	54
51203 THAKURBABA MUNICIPALITY	1,466	241	408	220	578	19
51204 GERUWA RURAL MUNICIPALITY	931	107	262	154	379	29
51205 RAJAPUR MUNICIPALITY	2,097	318	614	345	811	9
51206 MADHUWAN MUNICIPALITY	2,026	284	608	287	813	34
51207 GULARIYA MUNICIPALITY	2,671	438	705	414	1,043	71
51208 BADHAIYATAL RURAL MUNICIPALITY	1,670	234	439	290	696	11

1) NSIC stands for Nepal Standard Industrial Classification.

2) Establishments which belong to Section O, T, or U of NSIC are not surveyed.

3) 2075 includes only months Baishakh, Jestha and Asar.

4) Includes "Not reported", "Unknown" and so on.

Table 4-1 Number of Establishments by Section of Industrial Classification, Year of starting the Business and Local Level

District and Local Level	Section of NSIC ¹⁾					
	A					
	Agriculture, forestry and fishing ²⁾					
	Year of starting the business					
	Total	2059 and before	2060 to 2069	2070 to 2071	2072 to 2075 ³⁾	Not Stated ⁴⁾
Lumbini Province						
Total	4,087	1,116	1,104	548	1,228	91
Sub-Metropolitan City	160	28	28	30	72	2
Municipality	1,653	424	470	233	499	27
Rural Municipality	2,274	664	606	285	657	62
501 Rukum East						
Total	6	1	1	1	3	0
Rural Municipality	6	1	1	1	3	0
502 Rolpa						
Total	89	4	27	15	41	2
Municipality	11	0	3	3	4	1
Rural Municipality	78	4	24	12	37	1
503 Pyuthan						
Total	444	189	109	37	106	3
Municipality	119	48	22	15	32	2
Rural Municipality	325	141	87	22	74	1
504 Gulmi						
Total	557	182	148	73	134	20
Municipality	108	45	20	15	25	3
Rural Municipality	449	137	128	58	109	17
505 Arghakhanchi						
Total	454	167	136	46	96	9
Municipality	284	104	103	29	45	3
Rural Municipality	170	63	33	17	51	6

1) NSIC stands for Nepal Standard Industrial Classification.

2) Registered establishments only.

3) 2075 includes only months Baishakh, Jestha and Asar.

4) Includes "Not reported ", "Unknown" and so on.

Table 4-1 Number of Establishments by Section of Industrial Classification, Year of starting the Business and Local Level

District and Local Level	Section of NSIC ¹⁾					
	A					
	Agriculture, forestry and fishing ²⁾					
	Year of starting the business					
	Total	2059 and before	2060 to 2069	2070 to 2071	2072 to 2075 ³⁾	Not Stated ⁴⁾
506 Palpa						
Total	481	197	126	64	83	11
Municipality	81	21	17	23	20	0
Rural Municipality	400	176	109	41	63	11
507 Nawalparasi West						
Total	192	14	60	37	78	3
Municipality	151	11	46	30	61	3
Rural Municipality	41	3	14	7	17	0
508 Rupandehi						
Total	513	67	141	96	186	23
Sub-Metropolitan City	28	4	1	7	16	0
Municipality	124	16	35	26	43	4
Rural Municipality	361	47	105	63	127	19
509 Kapilbastu						
Total	182	11	45	22	102	2
Municipality	116	11	35	11	58	1
Rural Municipality	66	0	10	11	44	1
510 Dang						
Total	257	58	50	41	104	4
Sub-Metropolitan City	114	21	24	17	50	2
Municipality	29	6	7	8	8	0
Rural Municipality	114	31	19	16	46	2
511 Banke						
Total	204	64	68	20	51	1
Sub-Metropolitan City	18	3	3	6	6	0
Municipality	63	21	22	4	16	0
Rural Municipality	123	40	43	10	29	1
512 Bardiya						
Total	708	162	193	96	244	13
Municipality	567	141	160	69	187	10
Rural Municipality	141	21	33	27	57	3

1) NSIC stands for Nepal Standard Industrial Classification.

2) Registered establishments only.

3) 2075 includes only months Baishakh, Jestha and Asar.

4) Includes "Not reported", "Unknown" and so on.

Table 4-1 Number of Establishments by Section of Industrial Classification, Year of starting the Business and Local Level

District and Local Level	Section of NSIC ¹⁾					
	A					
	Agriculture, forestry and fishing ²⁾					
	Year of starting the business					
	Total	2059 and before	2060 to 2069	2070 to 2071	2072 to 2075 ³⁾	Not Stated ⁴⁾
Rukum East District	6	1	1	1	3	0
50101 PUTHA UTTANGANGA RURAL MUNICIPALITY	0	0	0	0	0	0
50102 SISNE RURAL MUNICIPALITY	1	0	0	0	1	0
50103 BHOOME RURAL MUNICIPALITY	5	1	1	1	2	0
Rolpa District	89	4	27	15	41	2
50201 SUNCHHAHARI RURAL MUNICIPALITY	21	0	16	4	1	0
50202 THAWANG RURAL MUNICIPALITY	9	2	3	2	2	0
50203 PARIWARTAN RURAL MUNICIPALITY	3	0	0	0	3	0
50204 GANGADEV RURAL MUNICIPALITY	10	0	1	2	6	1
50205 MADI RURAL MUNICIPALITY	6	0	1	1	4	0
50206 TRIBENI RURAL MUNICIPALITY	5	0	1	3	1	0
50207 ROLPA MUNICIPALITY	11	0	3	3	4	1
50208 RUNTIGADHI RURAL MUNICIPALITY	5	0	0	0	5	0
50209 SUNIL SMRITI RURAL MUNICIPALITY	19	2	2	0	15	0
50210 LUNGRI RURAL MUNICIPALITY	0	0	0	0	0	0
Pyuthan District	444	189	109	37	106	3
50301 GAUMUKHI RURAL MUNICIPALITY	39	13	11	3	12	0
50302 NAUBAHINI RURAL MUNICIPALITY	50	14	13	5	18	0
50303 JHIMARUK RURAL MUNICIPALITY	57	14	24	6	13	0
50304 PYUTHAN MUNICIPALITY	59	29	7	6	16	1
50305 SWORGADWARI MUNICIPALITY	60	19	15	9	16	1
50306 MANDAVI RURAL MUNICIPALITY	30	11	16	3	0	0
50307 MALLARANI RURAL MUNICIPALITY	32	16	6	2	7	1
50308 AAIRAWATI RURAL MUNICIPALITY	60	37	13	1	9	0
50309 SARUMARANI RURAL MUNICIPALITY	57	36	4	2	15	0
Gulmi District	557	182	148	73	134	20
50401 KALI GANDAKI RURAL MUNICIPALITY	55	12	26	6	11	0
50402 SATYAWOTI RURAL MUNICIPALITY	10	1	2	2	4	1
50403 CHANDRAKOT RURAL MUNICIPALITY	2	1	1	0	0	0
50404 MUSIKOT MUNICIPALITY	57	31	13	7	5	1
50405 ISMA RURAL MUNICIPALITY	50	27	11	5	5	2
50406 MALIKA RURAL MUNICIPALITY	52	14	9	4	15	10
50407 MADANE RURAL MUNICIPALITY	86	23	33	9	18	3
50408 DHURKOT RURAL MUNICIPALITY	43	14	8	12	9	0
50409 RESUNGA MUNICIPALITY	51	14	7	8	20	2
50410 GULMI DURBAR RURAL MUNICIPALITY	40	20	2	2	16	0
50411 CHHATRAKOT RURAL MUNICIPALITY	41	11	16	5	9	0
50412 RURU RURAL MUNICIPALITY	70	14	20	13	22	1
Arghakhanchi District	454	167	136	46	96	9
50501 CHHATRADEV RURAL MUNICIPALITY	64	27	12	10	13	2
50502 MALARANI RURAL MUNICIPALITY	57	28	7	3	19	0
50503 BHUMIKASTHAN MUNICIPALITY	46	26	7	4	9	0
50504 SANDHIKHARKA MUNICIPALITY	96	44	24	12	14	2
50505 PANINI RURAL MUNICIPALITY	49	8	14	4	19	4
50506 SHITAGANGA MUNICIPALITY	142	34	72	13	22	1
Palpa District	481	197	126	64	83	11
50601 RAMPUR MUNICIPALITY	30	3	8	11	8	0
50602 PURBAKHOLA RURAL MUNICIPALITY	28	6	7	7	4	4
50603 RAMBHA RURAL MUNICIPALITY	51	24	12	6	8	1
50604 BAGANASKALI RURAL MUNICIPALITY	48	16	9	6	17	0
50605 TANSEN MUNICIPALITY	51	18	9	12	12	0
50606 RIBDIKOT RURAL MUNICIPALITY	76	45	14	4	13	0
50607 RAINADEVI CHHAHARA RURAL MUNICIPALITY	21	8	5	2	6	0
50608 TINAU RURAL MUNICIPALITY	71	39	24	3	4	1
50609 MATHAGADHI RURAL MUNICIPALITY	19	6	3	5	4	1
50610 NISDI RURAL MUNICIPALITY	86	32	35	8	7	4
Nawalparasi West District	192	14	60	37	78	3
50701 BARDAGHAT MUNICIPALITY	52	3	16	14	19	0
50702 SUNAWAL MUNICIPALITY	61	7	21	9	24	0
50703 RAMGRAM MUNICIPALITY	38	1	9	7	18	3
50704 PALHINANDAN RURAL MUNICIPALITY	2	1	0	1	0	0
50705 SARAWAL RURAL MUNICIPALITY	12	0	5	1	6	0
50706 PRATAPAPUR RURAL MUNICIPALITY	15	1	6	2	6	0
50707 SUSTA RURAL MUNICIPALITY	12	1	3	3	5	0

1) NSIC stands for Nepal Standard Industrial Classification.

2) Registered establishments only.

3) 2075 includes only months Baishakh, Jestha and Asar.

4) Includes "Not reported", "Unknown" and so on.

Table 4-1 Number of Establishments by Section of Industrial Classification, Year of starting the Business and Local Level

District and Local Level	Section of NSIC ¹⁾					
	A					
	Agriculture, forestry and fishing ²⁾					
	Year of starting the business					
	Total	2059 and before	2060 to 2069	2070 to 2071	2072 to 2075 ³⁾	Not Stated ⁴⁾
Rupandehi District	513	67	141	96	186	23
50801 DEVDAHA MUNICIPALITY	17	3	4	5	5	0
50802 BUTWAL SUB-METROPOLITIAN CITY	28	4	1	7	16	0
50803 SAINAMAINA MUNICIPALITY	23	2	5	6	9	1
50804 KANCHAN RURAL MUNICIPALITY	13	1	2	5	3	2
50805 GAIDAHAWA RURAL MUNICIPALITY	9	1	0	2	5	1
50806 SUDDHODHAN RURAL MUNICIPALITY	47	15	4	4	23	1
50807 SIYARI RURAL MUNICIPALITY	193	22	73	25	60	13
50808 TILOTTAMA MUNICIPALITY	61	9	19	12	19	2
50809 OM SATIYA RURAL MUNICIPALITY	21	4	3	6	7	1
50810 ROHINI RURAL MUNICIPALITY	30	2	8	6	13	1
50811 SIDDHARTHANAGAR MUNICIPALITY	14	2	5	2	4	1
50812 MAYADEVI RURAL MUNICIPALITY	3	0	2	0	1	0
50813 LUMBINI SANSKRITIK MUNICIPALITY	9	0	2	1	6	0
50814 KOTAHIMAI RURAL MUNICIPALITY	6	0	4	2	0	0
50815 SAMMARIMAI RURAL MUNICIPALITY	28	2	8	10	8	0
50816 MARCHAWARI RURAL MUNICIPALITY	11	0	1	3	7	0
Kapilbastu District	182	11	45	22	102	2
50901 BANGANGA MUNICIPALITY	28	3	5	4	16	0
50902 BUDDHABHUMI MUNICIPALITY	39	5	21	2	11	0
50903 SHIVARAJ MUNICIPALITY	28	2	6	4	16	0
50904 BIJAYANAGAR RURAL MUNICIPALITY	22	0	4	4	14	0
50905 KRISHNANAGAR MUNICIPALITY	10	0	1	0	8	1
50906 MAHARAJGANJ MUNICIPALITY	6	1	0	1	4	0
50907 KAPILBASTU MUNICIPALITY	5	0	2	0	3	0
50908 YASODHARA RURAL MUNICIPALITY	6	0	2	0	3	1
50909 MAYADEVI RURAL MUNICIPALITY	27	0	3	7	17	0
50910 SHUDDHODHAN RURAL MUNICIPALITY	11	0	1	0	10	0
Dang District	257	58	50	41	104	4
51001 BANGALACHULI RURAL MUNICIPALITY	20	10	2	2	6	0
51002 GHORAH SUB-METROPOLITIAN CITY	62	17	8	8	28	1
51003 TULSIPUR SUB-METROPOLITIAN CITY	52	4	16	9	22	1
51004 SHANTINAGAR RURAL MUNICIPALITY	12	4	3	0	4	1
51005 BABAI RURAL MUNICIPALITY	6	2	2	1	1	0
51006 DANGISHARAN RURAL MUNICIPALITY	8	0	0	1	7	0
51007 LAMAHI MUNICIPALITY	29	6	7	8	8	0
51008 RAPTI RURAL MUNICIPALITY	36	3	5	8	20	0
51009 GADHAWA RURAL MUNICIPALITY	14	4	0	3	6	1
51010 RAJPUR RURAL MUNICIPALITY	18	8	7	1	2	0
Banke District	204	64	68	20	51	1
51101 RAPTI SONARI RURAL MUNICIPALITY	46	27	12	1	5	1
51102 KOHALPUR MUNICIPALITY	63	21	22	4	16	0
51103 BAIJANATH RURAL MUNICIPALITY	15	1	6	2	6	0
51104 KHAJURA RURAL MUNICIPALITY	21	4	6	2	9	0
51105 JANAKI RURAL MUNICIPALITY	7	0	0	1	6	0
51106 NEPALGANJ SUB-METROPOLITIAN CITY	18	3	3	6	6	0
51107 DUDUWA RURAL MUNICIPALITY	20	4	11	2	3	0
51108 NARAINAPUR RURAL MUNICIPALITY	14	4	8	2	0	0
Bardiya District	708	162	193	96	244	13
51201 BANSGADHI MUNICIPALITY	104	22	23	19	40	0
51202 BARBARDIYA MUNICIPALITY	136	29	46	15	38	8
51203 THAKURBABA MUNICIPALITY	55	8	13	7	27	0
51204 GERUWA RURAL MUNICIPALITY	36	7	9	6	13	1
51205 RAJAPUR MUNICIPALITY	66	30	10	4	22	0
51206 MADHUWAN MUNICIPALITY	106	21	39	7	38	1
51207 GULARIYA MUNICIPALITY	100	31	29	17	22	1
51208 BADHAIYATAL RURAL MUNICIPALITY	105	14	24	21	44	2

1) NSIC stands for Nepal Standard Industrial Classification.

2) Registered establishments only.

3) 2075 includes only months Baishakh, Jestha and Asar.

4) Includes "Not reported", "Unknown" and so on.

Table 4-1 Number of Establishments by Section of Industrial Classification, Year of starting the Business and Local Level

District and Local Level	Section of NSIC ¹⁾					
	C					
	Manufacturing					
	Year of starting the business					
	Total	2059 and before	2060 to 2069	2070 to 2071	2072 to 2075 ²⁾	Not Stated ³⁾
Lumbini Province						
Total	16,170	1,942	4,420	2,590	6,780	438
Sub-Metropolitan City	2,918	313	798	426	1,310	71
Municipality	7,253	911	1,947	1,184	3,032	179
Rural Municipality	5,999	718	1,675	980	2,438	188
501 Rukum East						
Total	57	1	11	6	37	2
Rural Municipality	57	1	11	6	37	2
502 Rolpa						
Total	766	143	195	118	291	19
Municipality	165	25	53	33	52	2
Rural Municipality	601	118	142	85	239	17
503 Pyuthan						
Total	598	63	152	116	267	0
Municipality	219	26	52	45	96	0
Rural Municipality	379	37	100	71	171	0
504 Gulmi						
Total	1,205	170	306	184	423	122
Municipality	371	60	93	49	122	47
Rural Municipality	834	110	213	135	301	75
505 Arghakhanchi						
Total	777	84	236	141	305	11
Municipality	501	65	143	89	196	8
Rural Municipality	276	19	93	52	109	3

1) NSIC stands for Nepal Standard Industrial Classification.

2) 2075 includes only months Baishakh, Jestha and Asar.

3) Includes "Not reported", "Unknown" and so on.

Table 4-1 Number of Establishments by Section of Industrial Classification, Year of starting the Business and Local Level

District and Local Level	Section of NSIC ¹⁾					
	C					
	Manufacturing					
	Year of starting the business					
	Total	2059 and before	2060 to 2069	2070 to 2071	2072 to 2075 ²⁾	Not Stated ³⁾
506 Palpa						
Total	918	103	248	172	383	12
Municipality	448	46	105	90	199	8
Rural Municipality	470	57	143	82	184	4
507 Nawalparasi West						
Total	1,239	167	347	187	522	16
Municipality	805	110	205	112	370	8
Rural Municipality	434	57	142	75	152	8
508 Rupandehi						
Total	4,022	489	1,055	609	1,740	129
Sub-Metropolitan City	1,000	120	289	140	430	21
Municipality	1,787	228	428	265	806	60
Rural Municipality	1,235	141	338	204	504	48
509 Kapilbastu						
Total	1,381	140	388	236	589	28
Municipality	1,126	119	330	190	467	20
Rural Municipality	255	21	58	46	122	8
510 Dang						
Total	1,643	138	440	278	763	24
Sub-Metropolitan City	1,013	84	272	166	475	16
Municipality	168	21	46	33	68	0
Rural Municipality	462	33	122	79	220	8
511 Banke						
Total	2,051	228	566	291	916	50
Sub-Metropolitan City	905	109	237	120	405	34
Municipality	421	34	105	65	215	2
Rural Municipality	725	85	224	106	296	14
512 Bardiya						
Total	1,513	216	476	252	544	25
Municipality	1,242	177	387	213	441	24
Rural Municipality	271	39	89	39	103	1

1) NSIC stands for Nepal Standard Industrial Classification.

2) 2075 includes only months Baishakh, Jestha and Asar.

3) Includes "Not reported", "Unknown" and so on.

Table 4-1 Number of Establishments by Section of Industrial Classification, Year of starting the Business and Local Level

District and Local Level	Section of NSIC ¹⁾					
	C					
	Manufacturing					
	Year of starting the business					
	Total	2059 and before	2060 to 2069	2070 to 2071	2072 to 2075 ²⁾	Not Stated ³⁾
Rukum East District	57	1	11	6	37	2
50101 PUTHA UTTANGANGA RURAL MUNICIPALITY	8	0	1	1	6	0
50102 SISNE RURAL MUNICIPALITY	35	1	8	3	21	2
50103 BHOOME RURAL MUNICIPALITY	14	0	2	2	10	0
Rolpa District	766	143	195	118	291	19
50201 SUNCHHAHARI RURAL MUNICIPALITY	52	33	7	4	8	0
50202 THAWANG RURAL MUNICIPALITY	31	2	2	4	12	11
50203 PARIWARTAN RURAL MUNICIPALITY	63	8	17	12	26	0
50204 GANGADEV RURAL MUNICIPALITY	28	2	4	5	17	0
50205 MADI RURAL MUNICIPALITY	59	2	17	10	30	0
50206 TRIBENI RURAL MUNICIPALITY	45	4	16	5	19	1
50207 ROLPA MUNICIPALITY	165	25	53	33	52	2
50208 RUNTIGADHI RURAL MUNICIPALITY	75	4	25	15	30	1
50209 SUNIL SMRITI RURAL MUNICIPALITY	165	42	30	17	73	3
50210 LUNGRI RURAL MUNICIPALITY	83	21	24	13	24	1
Pyuthan District	598	63	152	116	267	0
50301 GAUMUKHI RURAL MUNICIPALITY	45	2	8	4	31	0
50302 NAUBAHINI RURAL MUNICIPALITY	48	5	14	6	23	0
50303 JHIMARUK RURAL MUNICIPALITY	58	8	15	14	21	0
50304 PYUTHAN MUNICIPALITY	123	17	35	20	51	0
50305 SWORGADWARI MUNICIPALITY	96	9	17	25	45	0
50306 MANDAVI RURAL MUNICIPALITY	39	3	14	10	12	0
50307 MALLARANI RURAL MUNICIPALITY	52	8	13	6	25	0
50308 AAIRAWATI RURAL MUNICIPALITY	80	7	22	25	26	0
50309 SARUMARANI RURAL MUNICIPALITY	57	4	14	6	33	0
Gulmi District	1,205	170	306	184	423	122
50401 KALI GANDAKI RURAL MUNICIPALITY	52	11	10	9	13	9
50402 SATYAWOTI RURAL MUNICIPALITY	92	10	28	13	37	4
50403 CHANDRAKOT RURAL MUNICIPALITY	111	16	33	24	38	0
50404 MUSIKOT MUNICIPALITY	161	22	33	19	65	22
50405 ISMA RURAL MUNICIPALITY	65	8	13	16	26	2
50406 MALIKA RURAL MUNICIPALITY	89	7	15	12	40	15
50407 MADANE RURAL MUNICIPALITY	82	11	17	9	27	18
50408 DHURKOT RURAL MUNICIPALITY	66	11	14	11	27	3
50409 RESUNGA MUNICIPALITY	210	38	60	30	57	25
50410 GULMI DURBAR RURAL MUNICIPALITY	83	13	31	11	28	0
50411 CHHATRAKOT RURAL MUNICIPALITY	96	16	28	17	35	0
50412 RURU RURAL MUNICIPALITY	98	7	24	13	30	24
Arghakhanchi District	777	84	236	141	305	11
50501 CHHATRADEV RURAL MUNICIPALITY	79	3	26	16	33	1
50502 MALARANI RURAL MUNICIPALITY	102	4	37	24	36	1
50503 BHUMIKASTHAN MUNICIPALITY	122	18	30	22	51	1
50504 SANDHIKHARKA MUNICIPALITY	273	27	83	49	108	6
50505 PANINI RURAL MUNICIPALITY	95	12	30	12	40	1
50506 SHITAGANGA MUNICIPALITY	106	20	30	18	37	1
Palpa District	918	103	248	172	383	12
50601 RAMPUR MUNICIPALITY	159	16	38	34	71	0
50602 PURBAKHOLA RURAL MUNICIPALITY	70	3	25	11	31	0
50603 RAMBHA RURAL MUNICIPALITY	80	8	28	12	31	1
50604 BAGANASKALI RURAL MUNICIPALITY	65	17	17	11	20	0
50605 TANSEN MUNICIPALITY	289	30	67	56	128	8
50606 RIBDIKOT RURAL MUNICIPALITY	61	7	19	18	17	0
50607 RAINADEVI CHHAHARA RURAL MUNICIPALITY	56	11	7	7	31	0
50608 TINAU RURAL MUNICIPALITY	19	5	6	1	7	0
50609 MATHAGADHI RURAL MUNICIPALITY	75	4	26	11	32	2
50610 NISDI RURAL MUNICIPALITY	44	2	15	11	15	1
Nawalparasi West District	1,239	167	347	187	522	16
50701 BARDAGHAT MUNICIPALITY	283	34	64	44	138	3
50702 SUNAWAL MUNICIPALITY	268	31	75	30	132	0
50703 RAMGRAM MUNICIPALITY	254	45	66	38	100	5
50704 PALHINANDAN RURAL MUNICIPALITY	76	11	15	17	30	3
50705 SARAWAL RURAL MUNICIPALITY	64	5	24	6	29	0
50706 PRATAPAPUR RURAL MUNICIPALITY	155	25	56	21	52	1
50707 SUSTA RURAL MUNICIPALITY	139	16	47	31	41	4

1) NSIC stands for Nepal Standard Industrial Classification.

2) 2075 includes only months Baishakh, Jestha and Asar.

3) Includes "Not reported", "Unknown" and so on.

Table 4-1 Number of Establishments by Section of Industrial Classification, Year of starting the Business and Local Level

District and Local Level	Section of NSIC ¹⁾					
	C					
	Manufacturing					
	Year of starting the business					
	Total	2059 and before	2060 to 2069	2070 to 2071	2072 to 2075 ²⁾	Not Stated ³⁾
Rupandehi District	4,022	489	1,055	609	1,740	129
50801 DEVDAHA MUNICIPALITY	272	17	87	39	127	2
50802 BUTWAL SUB-METROPOLITIAN CITY	1,000	120	289	140	430	21
50803 SAINAMAINA MUNICIPALITY	304	25	62	45	161	11
50804 KANCHAN RURAL MUNICIPALITY	135	9	26	27	70	3
50805 GAIDAHAWA RURAL MUNICIPALITY	97	12	25	14	43	3
50806 SUDDHODHAN RURAL MUNICIPALITY	132	14	37	18	61	2
50807 SIYARI RURAL MUNICIPALITY	125	12	37	19	50	7
50808 TILOTTAMA MUNICIPALITY	627	90	133	85	304	15
50809 OM SATIYA RURAL MUNICIPALITY	146	22	26	23	57	18
50810 ROHINI RURAL MUNICIPALITY	122	14	40	18	47	3
50811 SIDDHARTHANAGAR MUNICIPALITY	427	85	105	70	141	26
50812 MAYADEVI RURAL MUNICIPALITY	211	38	64	34	70	5
50813 LUMBINI SANSKRITIK MUNICIPALITY	157	11	41	26	73	6
50814 KOTAHIMAI RURAL MUNICIPALITY	92	4	33	19	33	3
50815 SAMMARIMAI RURAL MUNICIPALITY	110	15	29	17	48	1
50816 MARCHAWARI RURAL MUNICIPALITY	65	1	21	15	25	3
Kapilbastu District	1,381	140	388	236	589	28
50901 BANGANGA MUNICIPALITY	221	20	54	44	96	7
50902 BUDDHABHUMI MUNICIPALITY	178	14	49	35	80	0
50903 SHIVARAJ MUNICIPALITY	286	34	78	40	132	2
50904 BIJAYANAGAR RURAL MUNICIPALITY	61	5	13	7	35	1
50905 KRISHNANAGAR MUNICIPALITY	177	27	55	20	68	7
50906 MAHARAJGANJ MUNICIPALITY	84	5	28	19	32	0
50907 KAPILBASTU MUNICIPALITY	180	19	66	32	59	4
50908 YASODHARA RURAL MUNICIPALITY	28	3	5	8	12	0
50909 MAYADEVI RURAL MUNICIPALITY	108	10	27	22	46	3
50910 SHUDDHODHAN RURAL MUNICIPALITY	58	3	13	9	29	4
Dang District	1,643	138	440	278	763	24
51001 BANGALACHULI RURAL MUNICIPALITY	32	1	7	3	20	1
51002 GHORAHAI SUB-METROPOLITIAN CITY	614	43	144	95	321	11
51003 TULSIPUR SUB-METROPOLITIAN CITY	399	41	128	71	154	5
51004 SHANTINAGAR RURAL MUNICIPALITY	50	2	18	6	23	1
51005 BABAI RURAL MUNICIPALITY	68	1	17	14	36	0
51006 DANGISHARAN RURAL MUNICIPALITY	34	8	13	6	6	1
51007 LAMAHI MUNICIPALITY	168	21	46	33	68	0
51008 RAPTI RURAL MUNICIPALITY	136	11	31	32	62	0
51009 GADHAWA RURAL MUNICIPALITY	106	7	26	12	56	5
51010 RAJPUR RURAL MUNICIPALITY	36	3	10	6	17	0
Banke District	2,051	228	566	291	916	50
51101 RAPTI SONARI RURAL MUNICIPALITY	121	7	32	23	57	2
51102 KOHALPUR MUNICIPALITY	421	34	105	65	215	2
51103 BAIJANATH RURAL MUNICIPALITY	132	15	38	20	57	2
51104 KHAJURA RURAL MUNICIPALITY	189	22	57	25	81	4
51105 JANAKI RURAL MUNICIPALITY	142	24	53	14	51	0
51106 NEPALGANJ SUB-METROPOLITIAN CITY	905	109	237	120	405	34
51107 DUDUWA RURAL MUNICIPALITY	78	11	29	13	19	6
51108 NARAINAPUR RURAL MUNICIPALITY	63	6	15	11	31	0
Bardiya District	1,513	216	476	252	544	25
51201 BANSGADHI MUNICIPALITY	181	26	59	27	67	2
51202 BARBARDIYA MUNICIPALITY	231	28	74	38	88	3
51203 THAKURBABA MUNICIPALITY	150	23	35	32	59	1
51204 GERUWA RURAL MUNICIPALITY	98	9	35	13	41	0
51205 RAJAPUR MUNICIPALITY	194	22	63	34	73	2
51206 MADHUWAN MUNICIPALITY	206	30	80	31	60	5
51207 GULARIYA MUNICIPALITY	280	48	76	51	94	11
51208 BADHAIYATAL RURAL MUNICIPALITY	173	30	54	26	62	1

1) NSIC stands for Nepal Standard Industrial Classification.

2) 2075 includes only months Baishakh, Jestha and Asar.

3) Includes "Not reported", "Unknown" and so on.

Table 4-1 Number of Establishments by Section of Industrial Classification, Year of starting the Business and Local Level

District and Local Level	Section of NSIC ¹⁾					
	B+D+E+F					
	Mining, Electricity, Gas, Water supply & Construction					
	Year of starting the business					
	Total	2059 and before	2060 to 2069	2070 to 2071	2072 to 2075 ²⁾	Not Stated ³⁾
Lumbini Province						
Total	700	136	217	74	245	28
Sub-Metropolitan City	89	16	31	12	26	4
Municipality	341	73	96	30	125	17
Rural Municipality	270	47	90	32	94	7
501 Rukum East						
Total	9	0	6	1	2	0
Rural Municipality	9	0	6	1	2	0
502 Rolpa						
Total	19	1	9	4	5	0
Municipality	2	1	0	0	1	0
Rural Municipality	17	0	9	4	4	0
503 Pyuthan						
Total	92	24	24	8	36	0
Municipality	25	6	10	1	8	0
Rural Municipality	67	18	14	7	28	0
504 Gulmi						
Total	97	30	37	6	15	9
Municipality	42	17	11	2	7	5
Rural Municipality	55	13	26	4	8	4
505 Arghakhanchi						
Total	15	1	6	3	5	0
Municipality	10	0	3	2	5	0
Rural Municipality	5	1	3	1	0	0

1) NSIC stands for Nepal Standard Industrial Classification.

2) 2075 includes only months Baishakh, Jestha and Asar.

3) Includes "Not reported", "Unknown" and so on.

Table 4-1 Number of Establishments by Section of Industrial Classification, Year of starting the Business and Local Level

District and Local Level	Section of NSIC ¹⁾					
	B+D+E+F					
	Mining, Electricity, Gas, Water supply & Construction					
	Year of starting the business					
	Total	2059 and before	2060 to 2069	2070 to 2071	2072 to 2075 ²⁾	Not Stated ³⁾
506 Palpa						
Total	43	10	18	2	12	1
Municipality	14	3	6	0	5	0
Rural Municipality	29	7	12	2	7	1
507 Nawalparasi West						
Total	37	5	9	8	14	1
Municipality	30	4	8	6	11	1
Rural Municipality	7	1	1	2	3	0
508 Rupandehi						
Total	156	28	50	16	57	5
Sub-Metropolitan City	48	7	21	6	12	2
Municipality	76	18	23	4	29	2
Rural Municipality	32	3	6	6	16	1
509 Kapilbastu						
Total	70	14	14	7	33	2
Municipality	61	14	14	6	26	1
Rural Municipality	9	0	0	1	7	1
510 Dang						
Total	65	9	18	9	28	1
Sub-Metropolitan City	24	6	7	3	7	1
Municipality	6	0	1	2	3	0
Rural Municipality	35	3	10	4	18	0
511 Banke						
Total	30	4	7	4	14	1
Sub-Metropolitan City	17	3	3	3	7	1
Municipality	10	0	3	1	6	0
Rural Municipality	3	1	1	0	1	0
512 Bardiya						
Total	67	10	19	6	24	8
Municipality	65	10	17	6	24	8
Rural Municipality	2	0	2	0	0	0

1) NSIC stands for Nepal Standard Industrial Classification.

2) 2075 includes only months Baishakh, Jestha and Asar.

3) Includes "Not reported", "Unknown" and so on.

Table 4-1 Number of Establishments by Section of Industrial Classification, Year of starting the Business and Local Level

District and Local Level	Section of NSIC ¹⁾					
	B+D+E+F					
	Mining, Electricity, Gas, Water supply & Construction					
	Year of starting the business					
	Total	2059 and before	2060 to 2069	2070 to 2071	2072 to 2075 ²⁾	Not Stated ³⁾
Rukum East District	9	0	6	1	2	0
50101 PUTHA UTTANGANGA RURAL MUNICIPALITY	6	0	3	1	2	0
50102 SISNE RURAL MUNICIPALITY	0	0	0	0	0	0
50103 BHOOME RURAL MUNICIPALITY	3	0	3	0	0	0
Rolpa District	19	1	9	4	5	0
50201 SUNCHHAHARI RURAL MUNICIPALITY	3	0	1	2	0	0
50202 THAWANG RURAL MUNICIPALITY	3	0	2	0	1	0
50203 PARIWARTAN RURAL MUNICIPALITY	6	0	4	1	1	0
50204 GANGADEV RURAL MUNICIPALITY	0	0	0	0	0	0
50205 MADI RURAL MUNICIPALITY	2	0	2	0	0	0
50206 TRIBENI RURAL MUNICIPALITY	1	0	0	1	0	0
50207 ROLPA MUNICIPALITY	2	1	0	0	1	0
50208 RUNTIGADHI RURAL MUNICIPALITY	0	0	0	0	0	0
50209 SUNIL SMRITI RURAL MUNICIPALITY	1	0	0	0	1	0
50210 LUNGRI RURAL MUNICIPALITY	1	0	0	0	1	0
Pyuthan District	92	24	24	8	36	0
50301 GAUMUKHI RURAL MUNICIPALITY	14	1	8	1	4	0
50302 NAUBAHINI RURAL MUNICIPALITY	5	0	0	0	5	0
50303 JHIMARUK RURAL MUNICIPALITY	8	4	1	2	1	0
50304 PYUTHAN MUNICIPALITY	14	6	4	0	4	0
50305 SWORGADWARI MUNICIPALITY	11	0	6	1	4	0
50306 MANDAVI RURAL MUNICIPALITY	4	1	0	0	3	0
50307 MALLARANI RURAL MUNICIPALITY	16	10	2	1	3	0
50308 AAIRAWATI RURAL MUNICIPALITY	13	2	3	3	5	0
50309 SARUMARANI RURAL MUNICIPALITY	7	0	0	0	7	0
Gulmi District	97	30	37	6	15	9
50401 KALI GANDAKI RURAL MUNICIPALITY	5	0	3	2	0	0
50402 SATYAWOTI RURAL MUNICIPALITY	0	0	0	0	0	0
50403 CHANDRAKOT RURAL MUNICIPALITY	3	1	2	0	0	0
50404 MUSIKOT MUNICIPALITY	13	4	5	0	3	1
50405 ISMA RURAL MUNICIPALITY	4	1	1	0	2	0
50406 MALIKA RURAL MUNICIPALITY	24	10	9	0	4	1
50407 MADANE RURAL MUNICIPALITY	5	0	5	0	0	0
50408 DHURKOT RURAL MUNICIPALITY	6	0	2	2	1	1
50409 RESUNGA MUNICIPALITY	29	13	6	2	4	4
50410 GULMI DURBAR RURAL MUNICIPALITY	1	0	1	0	0	0
50411 CHHATRAKOT RURAL MUNICIPALITY	1	0	0	0	1	0
50412 RURU RURAL MUNICIPALITY	6	1	3	0	0	2
Arghakhanchi District	15	1	6	3	5	0
50501 CHHATRADEV RURAL MUNICIPALITY	3	1	1	1	0	0
50502 MALARANI RURAL MUNICIPALITY	1	0	1	0	0	0
50503 BHUMIKASTHAN MUNICIPALITY	1	0	0	0	1	0
50504 SANDHIKARKA MUNICIPALITY	4	0	1	2	1	0
50505 PANINI RURAL MUNICIPALITY	1	0	1	0	0	0
50506 SHITAGANGA MUNICIPALITY	5	0	2	0	3	0
Palpa District	43	10	18	2	12	1
50601 RAMPUR MUNICIPALITY	3	0	2	0	1	0
50602 PURBAKHOLA RURAL MUNICIPALITY	2	0	0	0	2	0
50603 RAMBHA RURAL MUNICIPALITY	5	1	1	0	2	1
50604 BAGANASKALI RURAL MUNICIPALITY	8	3	2	1	2	0
50605 TANSEN MUNICIPALITY	11	3	4	0	4	0
50606 RIBDIKOT RURAL MUNICIPALITY	4	2	1	1	0	0
50607 RAINADEVI CHHAHARA RURAL MUNICIPALITY	0	0	0	0	0	0
50608 TINAU RURAL MUNICIPALITY	0	0	0	0	0	0
50609 MATHAGADHI RURAL MUNICIPALITY	8	1	6	0	1	0
50610 NISDI RURAL MUNICIPALITY	2	0	2	0	0	0
Nawalparasi West District	37	5	9	8	14	1
50701 BARDAGHAT MUNICIPALITY	8	2	3	1	2	0
50702 SUNAWAL MUNICIPALITY	16	2	4	3	7	0
50703 RAMGRAM MUNICIPALITY	6	0	1	2	2	1
50704 PALHINANDAN RURAL MUNICIPALITY	3	0	0	2	1	0
50705 SARAWAL RURAL MUNICIPALITY	0	0	0	0	0	0
50706 PRATAPAPUR RURAL MUNICIPALITY	3	1	0	0	2	0
50707 SUSTA RURAL MUNICIPALITY	1	0	1	0	0	0

1) NSIC stands for Nepal Standard Industrial Classification.

2) 2075 includes only months Baishakh, Jestha and Asar.

3) Includes "Not reported", "Unknown" and so on.

Table 4-1 Number of Establishments by Section of Industrial Classification, Year of starting the Business and Local Level

District and Local Level	Section of NSIC ¹⁾					
	B+D+E+F					
	Mining, Electricity, Gas, Water supply & Construction					
	Year of starting the business					
	Total	2059 and before	2060 to 2069	2070 to 2071	2072 to 2075 ²⁾	Not Stated ³⁾
Rupandehi District	156	28	50	16	57	5
50801 DEVDAHA MUNICIPALITY	8	3	3	0	2	0
50802 BUTWAL SUB-METROPOLITIAN CITY	48	7	21	6	12	2
50803 SAINAMAINA MUNICIPALITY	15	3	7	0	5	0
50804 KANCHAN RURAL MUNICIPALITY	1	0	0	0	1	0
50805 GAIDAHAWA RURAL MUNICIPALITY	5	1	0	3	1	0
50806 SUDDHODHAN RURAL MUNICIPALITY	1	0	0	0	1	0
50807 SIYARI RURAL MUNICIPALITY	8	2	5	1	0	0
50808 TILOTTAMA MUNICIPALITY	29	8	8	1	10	2
50809 OM SATIYA RURAL MUNICIPALITY	2	0	1	0	0	1
50810 ROHINI RURAL MUNICIPALITY	4	0	0	0	4	0
50811 SIDDHARTHANAGAR MUNICIPALITY	22	4	4	3	11	0
50812 MAYADEVI RURAL MUNICIPALITY	5	0	0	2	3	0
50813 LUMBINI SANSKRITIK MUNICIPALITY	2	0	1	0	1	0
50814 KOTAHIMAI RURAL MUNICIPALITY	0	0	0	0	0	0
50815 SAMMARIMAI RURAL MUNICIPALITY	6	0	0	0	6	0
50816 MARCHAWARI RURAL MUNICIPALITY	0	0	0	0	0	0
Kapilbastu District	70	14	14	7	33	2
50901 BANGANGA MUNICIPALITY	5	1	2	0	2	0
50902 BUDDHABHUMI MUNICIPALITY	10	2	3	2	3	0
50903 SHIVARAJ MUNICIPALITY	34	5	8	3	17	1
50904 BIJAYANAGAR RURAL MUNICIPALITY	0	0	0	0	0	0
50905 KRISHNANAGAR MUNICIPALITY	8	5	0	1	2	0
50906 MAHARAJGANJ MUNICIPALITY	0	0	0	0	0	0
50907 KAPILBASTU MUNICIPALITY	4	1	1	0	2	0
50908 YASODHARA RURAL MUNICIPALITY	0	0	0	0	0	0
50909 MAYADEVI RURAL MUNICIPALITY	7	0	0	1	5	1
50910 SHUDDHODHAN RURAL MUNICIPALITY	2	0	0	0	2	0
Dang District	65	9	18	9	28	1
51001 BANGALACHULI RURAL MUNICIPALITY	1	0	0	1	0	0
51002 GHORAHAI SUB-METROPOLITIAN CITY	19	4	7	2	5	1
51003 TULSIPUR SUB-METROPOLITIAN CITY	5	2	0	1	2	0
51004 SHANTINAGAR RURAL MUNICIPALITY	3	0	1	0	2	0
51005 BABAI RURAL MUNICIPALITY	0	0	0	0	0	0
51006 DANGISHARAN RURAL MUNICIPALITY	3	0	0	1	2	0
51007 LAMAHI MUNICIPALITY	6	0	1	2	3	0
51008 RAPTI RURAL MUNICIPALITY	8	3	3	0	2	0
51009 GADHAWA RURAL MUNICIPALITY	18	0	6	1	11	0
51010 RAJPUR RURAL MUNICIPALITY	2	0	0	1	1	0
Banke District	30	4	7	4	14	1
51101 RAPTI SONARI RURAL MUNICIPALITY	1	0	1	0	0	0
51102 KOHALPUR MUNICIPALITY	10	0	3	1	6	0
51103 BAIJANATH RURAL MUNICIPALITY	0	0	0	0	0	0
51104 KHAJURA RURAL MUNICIPALITY	2	1	0	0	1	0
51105 JANAKI RURAL MUNICIPALITY	0	0	0	0	0	0
51106 NEPALGANJ SUB-METROPOLITIAN CITY	17	3	3	3	7	1
51107 DUDUWA RURAL MUNICIPALITY	0	0	0	0	0	0
51108 NARAINAPUR RURAL MUNICIPALITY	0	0	0	0	0	0
Bardiya District	67	10	19	6	24	8
51201 BANSGADHI MUNICIPALITY	5	2	1	0	2	0
51202 BARBARDIYA MUNICIPALITY	10	1	4	1	4	0
51203 THAKURBABA MUNICIPALITY	16	2	3	0	3	8
51204 GERUWA RURAL MUNICIPALITY	1	0	1	0	0	0
51205 RAJAPUR MUNICIPALITY	7	2	0	0	5	0
51206 MADHUWAN MUNICIPALITY	15	1	4	3	7	0
51207 GULARIYA MUNICIPALITY	12	2	5	2	3	0
51208 BADHAIYATAL RURAL MUNICIPALITY	1	0	1	0	0	0

1) NSIC stands for Nepal Standard Industrial Classification.

2) 2075 includes only months Baishakh, Jestha and Asar.

3) Includes "Not reported", "Unknown" and so on.

Table 4-1 Number of Establishments by Section of Industrial Classification, Year of starting the Business and Local Level

District and Local Level	Section of NSIC ¹⁾					
	G					
	Wholesale and Retail Trade					
	Year of starting the business					
	Total	2059 and before	2060 to 2069	2070 to 2071	2072 to 2075 ²⁾	Not Stated ³⁾
Lumbini Province						
Total	83,672	7,545	20,685	14,249	39,179	2,014
Sub-Metropolitan City	15,764	1,411	3,945	2,581	7,449	378
Municipality	37,466	3,630	9,181	6,308	17,481	866
Rural Municipality	30,442	2,504	7,559	5,360	14,249	770
501 Rukum East						
Total	621	27	142	87	354	11
Rural Municipality	621	27	142	87	354	11
502 Rolpa						
Total	2,545	176	589	461	1,274	45
Municipality	546	61	139	102	232	12
Rural Municipality	1,999	115	450	359	1,042	33
503 Pyuthan						
Total	2,801	271	733	489	1,291	17
Municipality	1,035	110	261	180	480	4
Rural Municipality	1,766	161	472	309	811	13
504 Gulmi						
Total	4,031	554	1,120	615	1,566	176
Municipality	1,239	178	339	158	463	101
Rural Municipality	2,792	376	781	457	1,103	75
505 Arghakhanchi						
Total	3,096	410	810	593	1,221	62
Municipality	2,036	266	530	372	821	47
Rural Municipality	1,060	144	280	221	400	15

1) NSIC stands for Nepal Standard Industrial Classification.

2) 2075 includes only months Baishakh, Jestha and Asar.

3) Includes "Not reported", "Unknown" and so on.

Table 4-1 Number of Establishments by Section of Industrial Classification, Year of starting the Business and Local Level

District and Local Level	Section of NSIC ¹⁾					
	G					
	Wholesale and Retail Trade					
	Year of starting the business					
	Total	2059 and before	2060 to 2069	2070 to 2071	2072 to 2075 ²⁾	Not Stated ³⁾
506 Palpa						
Total	4,422	500	1,270	802	1,807	43
Municipality	2,068	215	538	401	884	30
Rural Municipality	2,354	285	732	401	923	13
507 Nawalparasi West						
Total	6,701	686	1,707	1,123	3,106	79
Municipality	4,263	455	1,076	690	1,988	54
Rural Municipality	2,438	231	631	433	1,118	25
508 Rupandehi						
Total	23,230	1,980	5,429	3,713	11,125	983
Sub-Metropolitan City	6,229	587	1,576	984	2,899	183
Municipality	9,613	910	2,116	1,464	4,754	369
Rural Municipality	7,388	483	1,737	1,265	3,472	431
509 Kapilbastu						
Total	8,014	621	2,041	1,510	3,647	195
Municipality	6,270	533	1,623	1,195	2,776	143
Rural Municipality	1,744	88	418	315	871	52
510 Dang						
Total	8,639	707	2,042	1,569	4,190	131
Sub-Metropolitan City	5,452	459	1,273	955	2,681	84
Municipality	704	63	186	144	311	0
Rural Municipality	2,483	185	583	470	1,198	47
511 Banke						
Total	11,192	772	2,669	1,864	5,736	151
Sub-Metropolitan City	4,083	365	1,096	642	1,869	111
Municipality	2,796	137	599	453	1,600	7
Rural Municipality	4,313	270	974	769	2,267	33
512 Bardiya						
Total	8,380	841	2,133	1,423	3,862	121
Municipality	6,896	702	1,774	1,149	3,172	99
Rural Municipality	1,484	139	359	274	690	22

1) NSIC stands for Nepal Standard Industrial Classification.

2) 2075 includes only months Baishakh, Jestha and Asar.

3) Includes "Not reported", "Unknown" and so on.

Table 4-1 Number of Establishments by Section of Industrial Classification, Year of starting the Business and Local Level

District and Local Level	Section of NSIC ¹⁾					
	G					
	Wholesale and Retail Trade					
	Year of starting the business					
	Total	2059 and before	2060 to 2069	2070 to 2071	2072 to 2075 ²⁾	Not Stated ³⁾
Rukum East District	621	27	142	87	354	11
50101 PUTHA UTTANGANGA RURAL MUNICIPALITY	157	9	29	22	96	1
50102 SISNE RURAL MUNICIPALITY	301	9	67	31	185	9
50103 BHOOME RURAL MUNICIPALITY	163	9	46	34	73	1
Rolpa District	2,545	176	589	461	1,274	45
50201 SUNCHHAHARI RURAL MUNICIPALITY	116	3	23	24	64	2
50202 THAWANG RURAL MUNICIPALITY	133	5	13	26	76	13
50203 PARIWARTAN RURAL MUNICIPALITY	244	11	69	41	120	3
50204 GANGADEV RURAL MUNICIPALITY	254	12	39	41	159	3
50205 MADI RURAL MUNICIPALITY	189	6	63	41	78	1
50206 TRIBENI RURAL MUNICIPALITY	191	12	56	25	91	7
50207 ROLPA MUNICIPALITY	546	61	139	102	232	12
50208 RUNTIGADHI RURAL MUNICIPALITY	273	14	37	45	176	1
50209 SUNIL SMRITI RURAL MUNICIPALITY	437	50	111	70	203	3
50210 LUNGRI RURAL MUNICIPALITY	162	2	39	46	75	0
Pyuthan District	2,801	271	733	489	1,291	17
50301 GAUMUKHI RURAL MUNICIPALITY	210	11	44	36	119	0
50302 NAUBAHINI RURAL MUNICIPALITY	371	23	105	59	184	0
50303 JHIMARUK RURAL MUNICIPALITY	275	32	91	50	102	0
50304 PYUTHAN MUNICIPALITY	608	65	169	107	267	0
50305 SWORGADWARI MUNICIPALITY	427	45	92	73	213	4
50306 MANDAVI RURAL MUNICIPALITY	211	21	57	31	96	6
50307 MALLARANI RURAL MUNICIPALITY	193	39	49	28	74	3
50308 AAIRAWATI RURAL MUNICIPALITY	258	21	52	59	126	0
50309 SARUMARANI RURAL MUNICIPALITY	248	14	74	46	110	4
Gulmi District	4,031	554	1,120	615	1,566	176
50401 KALI GANDAKI RURAL MUNICIPALITY	197	33	65	28	71	0
50402 SATYAWOTI RURAL MUNICIPALITY	305	33	74	58	133	7
50403 CHANDRAKOT RURAL MUNICIPALITY	335	43	86	64	128	14
50404 MUSIKOT MUNICIPALITY	376	51	105	57	157	6
50405 ISMA RURAL MUNICIPALITY	272	37	80	47	107	1
50406 MALIKA RURAL MUNICIPALITY	298	26	68	48	153	3
50407 MADANE RURAL MUNICIPALITY	254	22	70	46	116	0
50408 DHURKOT RURAL MUNICIPALITY	241	39	61	43	97	1
50409 RESUNGA MUNICIPALITY	863	127	234	101	306	95
50410 GULMI DURBAR RURAL MUNICIPALITY	301	50	92	42	114	3
50411 CHHATRAKOT RURAL MUNICIPALITY	273	44	95	43	91	0
50412 RURU RURAL MUNICIPALITY	316	49	90	38	93	46
Arghakhanchi District	3,096	410	810	593	1,221	62
50501 CHHATRADEV RURAL MUNICIPALITY	360	49	115	60	134	2
50502 MALARANI RURAL MUNICIPALITY	380	50	92	95	136	7
50503 BHUMIKASTHAN MUNICIPALITY	397	53	90	94	156	4
50504 SANDHIKHARKA MUNICIPALITY	1,198	147	336	197	480	38
50505 PANINI RURAL MUNICIPALITY	320	45	73	66	130	6
50506 SHITAGANGA MUNICIPALITY	441	66	104	81	185	5
Palpa District	4,422	500	1,270	802	1,807	43
50601 RAMPUR MUNICIPALITY	770	53	179	176	357	5
50602 PURBAKHOLA RURAL MUNICIPALITY	279	28	101	46	101	3
50603 RAMBHA RURAL MUNICIPALITY	356	42	107	53	152	2
50604 BAGANASKALI RURAL MUNICIPALITY	294	48	92	52	101	1
50605 TANSEN MUNICIPALITY	1,298	162	359	225	527	25
50606 RIBDIKOT RURAL MUNICIPALITY	303	39	86	79	97	2
50607 RAINADEVI CHHAHARA RURAL MUNICIPALITY	300	43	89	54	113	1
50608 TINAU RURAL MUNICIPALITY	224	21	77	28	98	0
50609 MATHAGADHI RURAL MUNICIPALITY	316	41	84	42	145	4
50610 NISDI RURAL MUNICIPALITY	282	23	96	47	116	0
Nawalparasi West District	6,701	686	1,707	1,123	3,106	79
50701 BARDAGHAT MUNICIPALITY	1,349	128	365	221	627	8
50702 SUNAWAL MUNICIPALITY	1,436	122	317	220	757	20
50703 RAMGRAM MUNICIPALITY	1,478	205	394	249	604	26
50704 PALHINANDAN RURAL MUNICIPALITY	444	32	109	75	224	4
50705 SARAWAL RURAL MUNICIPALITY	480	25	100	84	268	3
50706 PRATAPAPUR RURAL MUNICIPALITY	916	125	277	169	336	9
50707 SUSTA RURAL MUNICIPALITY	598	49	145	105	290	9

1) NSIC stands for Nepal Standard Industrial Classification.

2) 2075 includes only months Baishakh, Jestha and Asar.

3) Includes "Not reported", "Unknown" and so on.

Table 4-1 Number of Establishments by Section of Industrial Classification, Year of starting the Business and Local Level

District and Local Level	Section of NSIC ¹⁾					
	G					
	Wholesale and Retail Trade					
	Year of starting the business					
	Total	2059 and before	2060 to 2069	2070 to 2071	2072 to 2075 ²⁾	Not Stated ³⁾
Rupandehi District	23,230	1,980	5,429	3,713	11,125	983
50801 DEVDAHA MUNICIPALITY	1,342	91	301	203	737	10
50802 BUTWAL SUB-METROPOLITIAN CITY	6,229	587	1,576	984	2,899	183
50803 SAINAMAINA MUNICIPALITY	1,503	116	253	221	862	51
50804 KANCHAN RURAL MUNICIPALITY	694	34	129	141	377	13
50805 GAIDAHAWA RURAL MUNICIPALITY	719	41	172	124	358	24
50806 SUDDHODHAN RURAL MUNICIPALITY	825	65	163	116	388	93
50807 SIYARI RURAL MUNICIPALITY	641	64	166	67	301	43
50808 TILOTTAMA MUNICIPALITY	3,072	235	626	447	1,651	113
50809 OM SATIYA RURAL MUNICIPALITY	904	77	186	113	407	121
50810 ROHINI RURAL MUNICIPALITY	692	43	165	120	350	14
50811 SIDDHARTHANAGAR MUNICIPALITY	2,421	366	656	355	941	103
50812 MAYADEVII RURAL MUNICIPALITY	1,081	94	310	176	437	64
50813 LUMBINI SANSKRITIK MUNICIPALITY	1,275	102	280	238	563	92
50814 KOTAHIMAI RURAL MUNICIPALITY	596	18	127	130	282	39
50815 SAMMARIMAI RURAL MUNICIPALITY	727	30	219	166	305	7
50816 MARCHAWARI RURAL MUNICIPALITY	509	17	100	112	267	13
Kapilbastu District	8,014	621	2,041	1,510	3,647	195
50901 BANGANGA MUNICIPALITY	1,374	96	327	258	647	46
50902 BUDDHABHUMI MUNICIPALITY	969	72	233	174	479	11
50903 SHIVARAJ MUNICIPALITY	1,286	105	311	231	623	16
50904 BIJAYANAGAR RURAL MUNICIPALITY	325	27	65	52	176	5
50905 KRISHNANAGAR MUNICIPALITY	889	140	221	159	340	29
50906 MAHARAJGANJ MUNICIPALITY	564	31	131	106	296	0
50907 KAPILBASTU MUNICIPALITY	1,188	89	400	267	391	41
50908 YASODHARA RURAL MUNICIPALITY	300	6	58	68	161	7
50909 MAYADEVII RURAL MUNICIPALITY	705	37	212	140	312	4
50910 SHUDDHODHAN RURAL MUNICIPALITY	414	18	83	55	222	36
Dang District	8,639	707	2,042	1,569	4,190	131
51001 BANGALACHULI RURAL MUNICIPALITY	212	24	56	47	84	1
51002 GHORAHII SUB-METROPOLITIAN CITY	3,116	260	652	530	1,636	38
51003 TULSIPUR SUB-METROPOLITIAN CITY	2,336	199	621	425	1,045	46
51004 SHANTINAGAR RURAL MUNICIPALITY	306	18	63	62	160	3
51005 BABAI RURAL MUNICIPALITY	309	24	95	65	125	0
51006 DANGISHARAN RURAL MUNICIPALITY	231	20	64	38	108	1
51007 LAMAHI MUNICIPALITY	704	63	186	144	311	0
51008 RAPTI RURAL MUNICIPALITY	723	59	181	144	338	1
51009 GADHAWA RURAL MUNICIPALITY	521	30	89	89	272	41
51010 RAJPUR RURAL MUNICIPALITY	181	10	35	25	111	0
Banke District	11,192	772	2,669	1,864	5,736	151
51101 RAPTI SONARI RURAL MUNICIPALITY	799	58	178	114	445	4
51102 KOHALPUR MUNICIPALITY	2,796	137	599	453	1,600	7
51103 BAIJANATH RURAL MUNICIPALITY	981	81	266	182	448	4
51104 KHAJURA RURAL MUNICIPALITY	1,002	51	205	216	522	8
51105 JANAKI RURAL MUNICIPALITY	548	39	117	79	307	6
51106 NEPALGANJ SUB-METROPOLITIAN CITY	4,083	365	1,096	642	1,869	111
51107 DUDUWA RURAL MUNICIPALITY	557	33	124	82	310	8
51108 NARAINAPUR RURAL MUNICIPALITY	426	8	84	96	235	3
Bardiya District	8,380	841	2,133	1,423	3,862	121
51201 BANSRADHI MUNICIPALITY	1,103	91	261	200	549	2
51202 BARBARDIYA MUNICIPALITY	1,160	98	293	201	543	25
51203 THAKURBABA MUNICIPALITY	829	95	228	139	362	5
51204 GERUWA RURAL MUNICIPALITY	521	42	129	93	238	19
51205 RAJAPUR MUNICIPALITY	1,027	123	275	175	449	5
51206 MADHUWAN MUNICIPALITY	1,216	117	321	186	570	22
51207 GULARIYA MUNICIPALITY	1,561	178	396	248	699	40
51208 BADHAIYATAL RURAL MUNICIPALITY	963	97	230	181	452	3

1) NSIC stands for Nepal Standard Industrial Classification.

2) 2075 includes only months Baishakh, Jestha and Asar.

3) Includes "Not reported", "Unknown" and so on.

Table 4-1 Number of Establishments by Section of Industrial Classification, Year of starting the Business and Local Level

District and Local Level	Section of NSIC ¹⁾					
	H+J					
	Transportation and Storage, Information and Communication					
	Year of starting the business					
	Total	2059 and before	2060 to 2069	2070 to 2071	2072 to 2075 ²⁾	Not Stated ³⁾
Lumbini Province						
Total	778	294	183	66	172	63
Sub-Metropolitan City	173	32	53	23	53	12
Municipality	362	114	100	29	90	29
Rural Municipality	243	148	30	14	29	22
501 Rukum East						
Total	9	6	0	0	2	1
Rural Municipality	9	6	0	0	2	1
502 Rolpa						
Total	37	19	6	0	5	7
Municipality	10	4	3	0	2	1
Rural Municipality	27	15	3	0	3	6
503 Pyuthan						
Total	46	34	3	3	3	3
Municipality	16	10	2	0	3	1
Rural Municipality	30	24	1	3	0	2
504 Gulmi						
Total	80	48	13	3	8	8
Municipality	24	10	8	0	5	1
Rural Municipality	56	38	5	3	3	7
505 Arghakhanchi						
Total	51	33	7	1	5	5
Municipality	35	21	5	1	5	3
Rural Municipality	16	12	2	0	0	2

1) NSIC stands for Nepal Standard Industrial Classification.

2) 2075 includes only months Baishakh, Jestha and Asar.

3) Includes "Not reported", "Unknown" and so on.

Table 4-1 Number of Establishments by Section of Industrial Classification, Year of starting the Business and Local Level

District and Local Level	Section of NSIC ¹⁾					
	H+J					
	Transportation and Storage, Information and Communication					
	Year of starting the business					
	Total	2059 and before	2060 to 2069	2070 to 2071	2072 to 2075 ²⁾	Not Stated ³⁾
506 Palpa						
Total	37	18	8	3	5	3
Municipality	25	7	8	3	5	2
Rural Municipality	12	11	0	0	0	1
507 Nawalparasi West						
Total	46	10	13	6	13	4
Municipality	39	7	12	5	11	4
Rural Municipality	7	3	1	1	2	0
508 Rupandehi						
Total	165	37	42	24	51	11
Sub-Metropolitan City	64	9	18	12	20	5
Municipality	66	17	17	7	21	4
Rural Municipality	35	11	7	5	10	2
509 Kapilbastu						
Total	67	26	20	5	10	6
Municipality	65	24	20	5	10	6
Rural Municipality	2	2	0	0	0	0
510 Dang						
Total	65	16	18	7	23	1
Sub-Metropolitan City	40	7	11	5	17	0
Municipality	13	2	5	1	5	0
Rural Municipality	12	7	2	1	1	1
511 Banke						
Total	116	34	35	11	29	7
Sub-Metropolitan City	69	16	24	6	16	7
Municipality	20	1	7	4	8	0
Rural Municipality	27	17	4	1	5	0
512 Bardiya						
Total	59	13	18	3	18	7
Municipality	49	11	13	3	15	7
Rural Municipality	10	2	5	0	3	0

1) NSIC stands for Nepal Standard Industrial Classification.

2) 2075 includes only months Baishakh, Jestha and Asar.

3) Includes "Not reported", "Unknown" and so on.

Table 4-1 Number of Establishments by Section of Industrial Classification, Year of starting the Business and Local Level

District and Local Level	Section of NSIC ¹⁾					
	H+J					
	Transportation and Storage, Information and Communication					
	Year of starting the business					
	Total	2059 and before	2060 to 2069	2070 to 2071	2072 to 2075 ²⁾	Not Stated ³⁾
Rukum East District	9	6	0	0	2	1
50101 PUTHA UTTANGANGA RURAL MUNICIPALITY	2	1	0	0	1	0
50102 SISNE RURAL MUNICIPALITY	3	1	0	0	1	1
50103 BHOOME RURAL MUNICIPALITY	4	4	0	0	0	0
Rolpa District	37	19	6	0	5	7
50201 SUNCHHAHARI RURAL MUNICIPALITY	1	1	0	0	0	0
50202 THAWANG RURAL MUNICIPALITY	2	1	0	0	0	1
50203 PARIWARTAN RURAL MUNICIPALITY	2	1	0	0	0	1
50204 GANGADEV RURAL MUNICIPALITY	4	1	0	0	1	2
50205 MADI RURAL MUNICIPALITY	4	2	1	0	1	0
50206 TRIBENI RURAL MUNICIPALITY	1	1	0	0	0	0
50207 ROLPA MUNICIPALITY	10	4	3	0	2	1
50208 RUNTIGADHI RURAL MUNICIPALITY	7	3	1	0	1	2
50209 SUNIL SMRITI RURAL MUNICIPALITY	4	4	0	0	0	0
50210 LUNGRI RURAL MUNICIPALITY	2	1	1	0	0	0
Pyuthan District	46	34	3	3	3	3
50301 GAUMUKHI RURAL MUNICIPALITY	6	6	0	0	0	0
50302 NAUBAHINI RURAL MUNICIPALITY	3	3	0	0	0	0
50303 JHIMARUK RURAL MUNICIPALITY	3	3	0	0	0	0
50304 PYUTHAN MUNICIPALITY	11	6	2	0	2	1
50305 SWORGADWARI MUNICIPALITY	5	4	0	0	1	0
50306 MANDAVI RURAL MUNICIPALITY	5	5	0	0	0	0
50307 MALLARANI RURAL MUNICIPALITY	7	3	1	2	0	1
50308 AAIRAWATI RURAL MUNICIPALITY	3	2	0	1	0	0
50309 SARUMARANI RURAL MUNICIPALITY	3	2	0	0	0	1
Gulmi District	80	48	13	3	8	8
50401 KALI GANDAKI RURAL MUNICIPALITY	6	5	0	0	0	1
50402 SATYAWOTI RURAL MUNICIPALITY	4	4	0	0	0	0
50403 CHANDRAKOT RURAL MUNICIPALITY	6	3	1	0	0	2
50404 MUSIKOT MUNICIPALITY	9	5	2	0	2	0
50405 ISMA RURAL MUNICIPALITY	5	4	1	0	0	0
50406 MALIKA RURAL MUNICIPALITY	6	6	0	0	0	0
50407 MADANE RURAL MUNICIPALITY	1	1	0	0	0	0
50408 DHURKOT RURAL MUNICIPALITY	3	3	0	0	0	0
50409 RESUNGA MUNICIPALITY	15	5	6	0	3	1
50410 GULMI DURBAR RURAL MUNICIPALITY	8	5	2	0	1	0
50411 CHHATRAKOT RURAL MUNICIPALITY	7	4	1	0	2	0
50412 RURU RURAL MUNICIPALITY	10	3	0	3	0	4
Arghakhanchi District	51	33	7	1	5	5
50501 CHHATRADEV RURAL MUNICIPALITY	7	5	1	0	0	1
50502 MALARANI RURAL MUNICIPALITY	5	3	1	0	0	1
50503 BHUMIKASTHAN MUNICIPALITY	8	7	1	0	0	0
50504 SANDHIKHARKA MUNICIPALITY	20	8	4	1	5	2
50505 PANINI RURAL MUNICIPALITY	4	4	0	0	0	0
50506 SHITAGANGA MUNICIPALITY	7	6	0	0	0	1
Palpa District	37	18	8	3	5	3
50601 RAMPUR MUNICIPALITY	9	1	3	2	2	1
50602 PURBAKHOLA RURAL MUNICIPALITY	1	1	0	0	0	0
50603 RAMBHA RURAL MUNICIPALITY	2	2	0	0	0	0
50604 BAGANASKALI RURAL MUNICIPALITY	3	3	0	0	0	0
50605 TANSEN MUNICIPALITY	16	6	5	1	3	1
50606 RIBDIKOT RURAL MUNICIPALITY	2	1	0	0	0	1
50607 RAINADEVI CHHAHARA RURAL MUNICIPALITY	1	1	0	0	0	0
50608 TINAU RURAL MUNICIPALITY	1	1	0	0	0	0
50609 MATHAGADHI RURAL MUNICIPALITY	1	1	0	0	0	0
50610 NISDI RURAL MUNICIPALITY	1	1	0	0	0	0
Nawalparasi West District	46	10	13	6	13	4
50701 BARDAGHAT MUNICIPALITY	10	2	3	2	2	1
50702 SUNAWAL MUNICIPALITY	20	1	7	3	7	2
50703 RAMGRAM MUNICIPALITY	9	4	2	0	2	1
50704 PALHINANDAN RURAL MUNICIPALITY	1	0	0	0	1	0
50705 SARAWAL RURAL MUNICIPALITY	1	0	0	1	0	0
50706 PRATAPAPUR RURAL MUNICIPALITY	3	1	1	0	1	0
50707 SUSTA RURAL MUNICIPALITY	2	2	0	0	0	0

1) NSIC stands for Nepal Standard Industrial Classification.

2) 2075 includes only months Baishakh, Jestha and Asar.

3) Includes "Not reported", "Unknown" and so on.

Table 4-1 Number of Establishments by Section of Industrial Classification, Year of starting the Business and Local Level

District and Local Level	Section of NSIC ¹⁾						Not Stated ³⁾
	H+J						
	Transportation and Storage, Information and Communication						
	Year of starting the business						
	Total	2059 and before	2060 to 2069	2070 to 2071	2072 to 2075 ²⁾		
Rupandehi District	165	37	42	24	51	11	
50801 DEVDAHA MUNICIPALITY	4	0	2	0	2	0	
50802 BUTWAL SUB-METROPOLITIAN CITY	64	9	18	12	20	5	
50803 SAINAMAINA MUNICIPALITY	4	1	2	1	0	0	
50804 KANCHAN RURAL MUNICIPALITY	3	1	0	0	2	0	
50805 GAIDAHAWA RURAL MUNICIPALITY	2	2	0	0	0	0	
50806 SUDDHODHAN RURAL MUNICIPALITY	3	0	1	1	1	0	
50807 SIYARI RURAL MUNICIPALITY	2	0	0	0	2	0	
50808 TILOTTAMA MUNICIPALITY	15	4	3	1	7	0	
50809 OM SATIYA RURAL MUNICIPALITY	13	1	5	2	5	0	
50810 ROHINI RURAL MUNICIPALITY	3	1	0	2	0	0	
50811 SIDDHARTHANAGAR MUNICIPALITY	39	9	10	5	11	4	
50812 MAYADEVI RURAL MUNICIPALITY	3	2	0	0	0	1	
50813 LUMBINI SANSKRITIK MUNICIPALITY	4	3	0	0	1	0	
50814 KOTAHIMAI RURAL MUNICIPALITY	2	1	0	0	0	1	
50815 SAMMARIMAI RURAL MUNICIPALITY	3	3	0	0	0	0	
50816 MARCHAWARI RURAL MUNICIPALITY	1	0	1	0	0	0	
Kapilbastu District	67	26	20	5	10	6	
50901 BANGANGA MUNICIPALITY	8	3	1	1	2	1	
50902 BUDDHABHUMI MUNICIPALITY	16	8	5	1	1	1	
50903 SHIVARAJ MUNICIPALITY	25	8	10	2	5	0	
50904 BIJAYANAGAR RURAL MUNICIPALITY	0	0	0	0	0	0	
50905 KRISHNANAGAR MUNICIPALITY	8	3	1	1	0	3	
50906 MAHARAJGANJ MUNICIPALITY	1	1	0	0	0	0	
50907 KAPILBASTU MUNICIPALITY	7	1	3	0	2	1	
50908 YASODHARA RURAL MUNICIPALITY	0	0	0	0	0	0	
50909 MAYADEVI RURAL MUNICIPALITY	1	1	0	0	0	0	
50910 SHUDDHODHAN RURAL MUNICIPALITY	1	1	0	0	0	0	
Dang District	65	16	18	7	23	1	
51001 BANGALACHULI RURAL MUNICIPALITY	1	0	1	0	0	0	
51002 GHORAH SUB-METROPOLITIAN CITY	31	6	5	5	15	0	
51003 TULSIPUR SUB-METROPOLITIAN CITY	9	1	6	0	2	0	
51004 SHANTINAGAR RURAL MUNICIPALITY	1	1	0	0	0	0	
51005 BABAI RURAL MUNICIPALITY	1	1	0	0	0	0	
51006 DANGISHARAN RURAL MUNICIPALITY	2	2	0	0	0	0	
51007 LAMAHI MUNICIPALITY	13	2	5	1	5	0	
51008 RAPTI RURAL MUNICIPALITY	3	1	1	1	0	0	
51009 GADHAWA RURAL MUNICIPALITY	3	1	0	0	1	1	
51010 RAJPUR RURAL MUNICIPALITY	1	1	0	0	0	0	
Banke District	116	34	35	11	29	7	
51101 RAPTI SONARI RURAL MUNICIPALITY	3	3	0	0	0	0	
51102 KOHALPUR MUNICIPALITY	20	1	7	4	8	0	
51103 BAIJANATH RURAL MUNICIPALITY	3	0	1	0	2	0	
51104 KHAJURA RURAL MUNICIPALITY	7	2	2	1	2	0	
51105 JANAKI RURAL MUNICIPALITY	5	3	1	0	1	0	
51106 NEPALGANJ SUB-METROPOLITIAN CITY	69	16	24	6	16	7	
51107 DUDUWA RURAL MUNICIPALITY	3	3	0	0	0	0	
51108 NARAINAPUR RURAL MUNICIPALITY	6	6	0	0	0	0	
Bardiya District	59	13	18	3	18	7	
51201 BANSGADHI MUNICIPALITY	6	1	4	0	1	0	
51202 BARBARDIYA MUNICIPALITY	6	1	0	1	2	2	
51203 THAKURBABA MUNICIPALITY	7	2	3	0	1	1	
51204 GERUWA RURAL MUNICIPALITY	4	1	2	0	1	0	
51205 RAJAPUR MUNICIPALITY	12	1	2	1	8	0	
51206 MADHUWAN MUNICIPALITY	9	4	2	1	1	1	
51207 GULARIYA MUNICIPALITY	9	2	2	0	2	3	
51208 BADHAIYATAL RURAL MUNICIPALITY	6	1	3	0	2	0	

1) NSIC stands for Nepal Standard Industrial Classification.

2) 2075 includes only months Baishakh, Jestha and Asar.

3) Includes "Not reported", "Unknown" and so on.

Table 4-1 Number of Establishments by Section of Industrial Classification, Year of starting the Business and Local Level

District and Local Level	Section of NSIC ¹⁾					
	I					
	Accommodation and Food Service					
	Year of starting the business					
	Total	2059 and before	2060 to 2069	2070 to 2071	2072 to 2075 ²⁾	Not Stated ³⁾
Lumbini Province						
Total	18,715	1,183	4,174	2,863	10,032	463
Sub-Metropolitan City	3,735	191	709	487	2,267	81
Municipality	8,800	575	1,987	1,326	4,688	224
Rural Municipality	6,180	417	1,478	1,050	3,077	158
501 Rukum East						
Total	109	3	23	12	71	0
Rural Municipality	109	3	23	12	71	0
502 Rolpa						
Total	736	32	189	142	365	8
Municipality	208	13	60	45	86	4
Rural Municipality	528	19	129	97	279	4
503 Pyuthan						
Total	626	48	176	106	294	2
Municipality	258	19	67	50	121	1
Rural Municipality	368	29	109	56	173	1
504 Gulmi						
Total	1,115	102	298	156	492	67
Municipality	372	43	96	50	156	27
Rural Municipality	743	59	202	106	336	40
505 Arghakhanchi						
Total	826	59	207	150	388	22
Municipality	585	35	163	97	274	16
Rural Municipality	241	24	44	53	114	6

1) NSIC stands for Nepal Standard Industrial Classification.

2) 2075 includes only months Baishakh, Jestha and Asar.

3) Includes "Not reported", "Unknown" and so on.

Table 4-1 Number of Establishments by Section of Industrial Classification, Year of starting the Business and Local Level

District and Local Level	Section of NSIC ¹⁾					
	I					
	Accommodation and Food Service					
	Year of starting the business					
	Total	2059 and before	2060 to 2069	2070 to 2071	2072 to 2075 ²⁾	Not Stated ³⁾
506 Palpa						
Total	1,306	126	313	264	595	8
Municipality	633	49	133	136	311	4
Rural Municipality	673	77	180	128	284	4
507 Nawalparasi West						
Total	1,424	110	321	214	765	14
Municipality	982	68	194	136	576	8
Rural Municipality	442	42	127	78	189	6
508 Rupandehi						
Total	5,277	239	978	725	3,125	210
Sub-Metropolitan City	1,512	58	245	173	998	38
Municipality	2,270	105	408	284	1,374	99
Rural Municipality	1,495	76	325	268	753	73
509 Kapilbastu						
Total	1,743	101	391	295	904	52
Municipality	1,428	82	324	243	733	46
Rural Municipality	315	19	67	52	171	6
510 Dang						
Total	1,852	89	366	285	1,085	27
Sub-Metropolitan City	1,196	51	212	167	749	17
Municipality	223	13	62	43	104	1
Rural Municipality	433	25	92	75	232	9
511 Banke						
Total	2,380	150	536	326	1,335	33
Sub-Metropolitan City	1,027	82	252	147	520	26
Municipality	738	35	154	84	461	4
Rural Municipality	615	33	130	95	354	3
512 Bardiya						
Total	1,321	124	376	188	613	20
Municipality	1,103	113	326	158	492	14
Rural Municipality	218	11	50	30	121	6

1) NSIC stands for Nepal Standard Industrial Classification.

2) 2075 includes only months Baishakh, Jestha and Asar.

3) Includes "Not reported", "Unknown" and so on.

Table 4-1 Number of Establishments by Section of Industrial Classification, Year of starting the Business and Local Level

District and Local Level	Section of NSIC ¹⁾					
	I					
	Accommodation and Food Service					
	Year of starting the business					
	Total	2059 and before	2060 to 2069	2070 to 2071	2072 to 2075 ²⁾	Not Stated ³⁾
Rukum East District	109	3	23	12	71	0
50101 PUTHA UTTANGANGA RURAL MUNICIPALITY	28	1	3	3	21	0
50102 SISNE RURAL MUNICIPALITY	51	1	11	6	33	0
50103 BHOOME RURAL MUNICIPALITY	30	1	9	3	17	0
Rolpa District	736	32	189	142	365	8
50201 SUNCHHAHARI RURAL MUNICIPALITY	24	1	5	3	14	1
50202 THAWANG RURAL MUNICIPALITY	23	0	2	3	18	0
50203 PARIWARTAN RURAL MUNICIPALITY	66	0	15	22	29	0
50204 GANGADEV RURAL MUNICIPALITY	56	1	7	12	35	1
50205 MADI RURAL MUNICIPALITY	84	4	30	17	33	0
50206 TRIBENI RURAL MUNICIPALITY	57	6	23	10	18	0
50207 ROLPA MUNICIPALITY	208	13	60	45	86	4
50208 RUNTIGADHI RURAL MUNICIPALITY	75	1	16	10	48	0
50209 SUNIL SMRITI RURAL MUNICIPALITY	131	6	30	19	74	2
50210 LUNGRI RURAL MUNICIPALITY	12	0	1	1	10	0
Pyuthan District	626	48	176	106	294	2
50301 GAUMUKHI RURAL MUNICIPALITY	40	2	10	4	24	0
50302 NAUBAHINI RURAL MUNICIPALITY	52	3	21	6	22	0
50303 JHIMARUK RURAL MUNICIPALITY	47	2	14	9	22	0
50304 PYUTHAN MUNICIPALITY	173	13	52	31	76	1
50305 SWORGADWARI MUNICIPALITY	85	6	15	19	45	0
50306 MANDAVI RURAL MUNICIPALITY	62	3	16	7	35	1
50307 MALLARANI RURAL MUNICIPALITY	50	9	16	6	19	0
50308 AAIRAWATI RURAL MUNICIPALITY	47	4	9	9	25	0
50309 SARUMARANI RURAL MUNICIPALITY	70	6	23	15	26	0
Gulmi District	1,115	102	298	156	492	67
50401 KALI GANDAKI RURAL MUNICIPALITY	40	3	9	6	22	0
50402 SATYAWOTI RURAL MUNICIPALITY	103	2	30	21	48	2
50403 CHANDRAKOT RURAL MUNICIPALITY	101	10	26	14	49	2
50404 MUSIKOT MUNICIPALITY	104	4	31	9	60	0
50405 ISMA RURAL MUNICIPALITY	54	5	18	7	24	0
50406 MALIKA RURAL MUNICIPALITY	53	2	16	12	23	0
50407 MADANE RURAL MUNICIPALITY	53	2	10	5	36	0
50408 DHURKOT RURAL MUNICIPALITY	43	2	12	7	22	0
50409 RESUNGA MUNICIPALITY	268	39	65	41	96	27
50410 GULMI DURBAR RURAL MUNICIPALITY	79	7	21	11	40	0
50411 CHHATRAKOT RURAL MUNICIPALITY	88	10	28	13	37	0
50412 RURU RURAL MUNICIPALITY	129	16	32	10	35	36
Arghakhanchi District	826	59	207	150	388	22
50501 CHHATRADEV RURAL MUNICIPALITY	75	9	16	14	36	0
50502 MALARANI RURAL MUNICIPALITY	70	6	9	14	39	2
50503 BHUMIKASTHAN MUNICIPALITY	86	5	17	20	44	0
50504 SANDHIKHARKA MUNICIPALITY	331	21	98	52	147	13
50505 PANINI RURAL MUNICIPALITY	96	9	19	25	39	4
50506 SHITAGANGA MUNICIPALITY	168	9	48	25	83	3
Palpa District	1,306	126	313	264	595	8
50601 RAMPUR MUNICIPALITY	185	13	33	25	113	1
50602 PURBAKHOLA RURAL MUNICIPALITY	79	9	20	19	30	1
50603 RAMBHA RURAL MUNICIPALITY	84	9	25	10	38	2
50604 BAGANASKALI RURAL MUNICIPALITY	102	17	34	15	36	0
50605 TANSEN MUNICIPALITY	448	36	100	111	198	3
50606 RIBDIKOT RURAL MUNICIPALITY	92	8	27	31	26	0
50607 RAINADEVI CHHAHARA RURAL MUNICIPALITY	71	11	11	10	39	0
50608 TINAU RURAL MUNICIPALITY	98	15	28	14	41	0
50609 MATHAGADHI RURAL MUNICIPALITY	65	2	14	10	38	1
50610 NISDI RURAL MUNICIPALITY	82	6	21	19	36	0
Nawalparasi West District	1,424	110	321	214	765	14
50701 BARDAGHAT MUNICIPALITY	297	19	68	38	172	0
50702 SUNAWAL MUNICIPALITY	369	20	50	51	246	2
50703 RAMGRAM MUNICIPALITY	316	29	76	47	158	6
50704 PALHINANDAN RURAL MUNICIPALITY	113	9	28	19	56	1
50705 SARAWAL RURAL MUNICIPALITY	109	4	32	22	51	0
50706 PRATAPAPUR RURAL MUNICIPALITY	131	22	35	25	46	3
50707 SUSTA RURAL MUNICIPALITY	89	7	32	12	36	2

1) NSIC stands for Nepal Standard Industrial Classification.

2) 2075 includes only months Baishakh, Jestha and Asar.

3) Includes "Not reported", "Unknown" and so on.

Table 4-1 Number of Establishments by Section of Industrial Classification, Year of starting the Business and Local Level

District and Local Level	Section of NSIC ¹⁾					
	I					
	Accommodation and Food Service					
	Year of starting the business					
	Total	2059 and before	2060 to 2069	2070 to 2071	2072 to 2075 ²⁾	Not Stated ³⁾
Rupandehi District	5,277	239	978	725	3,125	210
50801 DEVDAHA MUNICIPALITY	273	13	55	31	170	4
50802 BUTWAL SUB-METROPOLITIAN CITY	1,512	58	245	173	998	38
50803 SAINAMAINA MUNICIPALITY	320	9	45	41	210	15
50804 KANCHAN RURAL MUNICIPALITY	173	6	27	42	97	1
50805 GAIDAHAWA RURAL MUNICIPALITY	145	11	23	21	85	5
50806 SUDDHODHAN RURAL MUNICIPALITY	139	8	25	17	77	12
50807 SIYARI RURAL MUNICIPALITY	158	5	39	15	85	14
50808 TILOTTAMA MUNICIPALITY	611	15	99	58	425	14
50809 OM SATIYA RURAL MUNICIPALITY	188	11	32	32	91	22
50810 ROHINI RURAL MUNICIPALITY	131	2	26	30	71	2
50811 SIDDHARTHANAGAR MUNICIPALITY	792	55	151	104	441	41
50812 MAYADEVI RURAL MUNICIPALITY	222	14	64	37	100	7
50813 LUMBINI SANSKRITIK MUNICIPALITY	274	13	58	50	128	25
50814 KOTAHIMAI RURAL MUNICIPALITY	128	7	30	31	56	4
50815 SAMMARIMAI RURAL MUNICIPALITY	134	10	42	29	51	2
50816 MARCHAWARI RURAL MUNICIPALITY	77	2	17	14	40	4
Kapilbastu District	1,743	101	391	295	904	52
50901 BANGANGA MUNICIPALITY	320	9	59	56	185	11
50902 BUDDHABHUMI MUNICIPALITY	258	18	60	46	131	3
50903 SHIVARAJ MUNICIPALITY	300	12	65	44	173	6
50904 BIJAYANAGAR RURAL MUNICIPALITY	68	7	13	10	38	0
50905 KRISHNANAGAR MUNICIPALITY	219	21	52	34	96	16
50906 MAHARAJGANJ MUNICIPALITY	77	4	14	15	44	0
50907 KAPILBASTU MUNICIPALITY	254	18	74	48	104	10
50908 YASODHARA RURAL MUNICIPALITY	53	0	8	13	32	0
50909 MAYADEVI RURAL MUNICIPALITY	119	6	34	18	59	2
50910 SHUDDHODHAN RURAL MUNICIPALITY	75	6	12	11	42	4
Dang District	1,852	89	366	285	1,085	27
51001 BANGALACHULI RURAL MUNICIPALITY	48	2	13	12	21	0
51002 GHORAH SUB-METROPOLITIAN CITY	743	31	124	86	488	14
51003 TULSIPUR SUB-METROPOLITIAN CITY	453	20	88	81	261	3
51004 SHANTINAGAR RURAL MUNICIPALITY	42	4	2	9	26	1
51005 BABAI RURAL MUNICIPALITY	45	0	14	9	22	0
51006 DANGISHARAN RURAL MUNICIPALITY	24	2	2	6	13	1
51007 LAMAHI MUNICIPALITY	223	13	62	43	104	1
51008 RAPTI RURAL MUNICIPALITY	146	9	34	24	77	2
51009 GADHAWA RURAL MUNICIPALITY	107	8	23	13	58	5
51010 RAJPUR RURAL MUNICIPALITY	21	0	4	2	15	0
Banke District	2,380	150	536	326	1,335	33
51101 RAPTI SONARI RURAL MUNICIPALITY	145	12	37	16	80	0
51102 KOHALPUR MUNICIPALITY	738	35	154	84	461	4
51103 BAIJANATH RURAL MUNICIPALITY	156	9	29	27	90	1
51104 KHAJURA RURAL MUNICIPALITY	176	4	30	28	112	2
51105 JANAKI RURAL MUNICIPALITY	81	5	17	13	46	0
51106 NEPALGANJ SUB-METROPOLITIAN CITY	1,027	82	252	147	520	26
51107 DUDUWA RURAL MUNICIPALITY	34	1	12	4	17	0
51108 NARAINAPUR RURAL MUNICIPALITY	23	2	5	7	9	0
Bardiya District	1,321	124	376	188	613	20
51201 BANSGADHI MUNICIPALITY	190	12	41	34	103	0
51202 BARBARDIYA MUNICIPALITY	164	11	47	23	78	5
51203 THAKURBABA MUNICIPALITY	139	25	42	21	50	1
51204 GERUWA RURAL MUNICIPALITY	81	3	20	7	47	4
51205 RAJAPUR MUNICIPALITY	211	17	64	26	104	0
51206 MADHUWAN MUNICIPALITY	171	17	73	16	63	2
51207 GULARIYA MUNICIPALITY	228	31	59	38	94	6
51208 BADHAIYATAL RURAL MUNICIPALITY	137	8	30	23	74	2

1) NSIC stands for Nepal Standard Industrial Classification.

2) 2075 includes only months Baishakh, Jestha and Asar.

3) Includes "Not reported", "Unknown" and so on.

Table 4-1 Number of Establishments by Section of Industrial Classification, Year of starting the Business and Local Level

District and Local Level	Section of NSIC ¹⁾					
	K					
	Financial and Insurance					
	Year of starting the business					
	Total	2059 and before	2060 to 2069	2070 to 2071	2072 to 2075 ²⁾	Not Stated ³⁾
Lumbini Province						
Total	2,382	392	948	253	735	54
Sub-Metropolitan City	348	52	189	23	74	10
Municipality	1,216	226	468	129	366	27
Rural Municipality	818	114	291	101	295	17
501 Rukum East						
Total	10	1	0	2	6	1
Rural Municipality	10	1	0	2	6	1
502 Rolpa						
Total	71	3	31	15	22	0
Municipality	19	3	8	3	5	0
Rural Municipality	52	0	23	12	17	0
503 Pyuthan						
Total	122	12	67	11	29	3
Municipality	52	7	24	4	15	2
Rural Municipality	70	5	43	7	14	1
504 Gulmi						
Total	212	31	84	20	70	7
Municipality	68	14	28	3	21	2
Rural Municipality	144	17	56	17	49	5
505 Arghakhanchi						
Total	179	38	60	14	60	7
Municipality	97	23	37	7	25	5
Rural Municipality	82	15	23	7	35	2

1) NSIC stands for Nepal Standard Industrial Classification.

2) 2075 includes only months Baishakh, Jestha and Asar.

3) Includes "Not reported", "Unknown" and so on.

Table 4-1 Number of Establishments by Section of Industrial Classification, Year of starting the Business and Local Level

District and Local Level	Section of NSIC ¹⁾					
	K					
	Financial and Insurance					
	Year of starting the business					
	Total	2059 and before	2060 to 2069	2070 to 2071	2072 to 2075 ²⁾	Not Stated ³⁾
506 Palpa						
Total	192	45	68	26	50	3
Municipality	89	15	31	12	31	0
Rural Municipality	103	30	37	14	19	3
507 Nawalparasi West						
Total	172	32	73	22	42	3
Municipality	136	22	62	17	32	3
Rural Municipality	36	10	11	5	10	0
508 Rupandehi						
Total	590	85	249	48	194	14
Sub-Metropolitan City	156	23	84	8	34	7
Municipality	308	48	133	27	94	6
Rural Municipality	126	14	32	13	66	1
509 Kapilbastu						
Total	152	26	52	19	45	10
Municipality	137	24	47	17	41	8
Rural Municipality	15	2	5	2	4	2
510 Dang						
Total	211	36	92	19	63	1
Sub-Metropolitan City	86	14	47	7	17	1
Municipality	40	12	14	1	13	0
Rural Municipality	85	10	31	11	33	0
511 Banke						
Total	221	20	86	26	86	3
Sub-Metropolitan City	106	15	58	8	23	2
Municipality	57	2	14	9	32	0
Rural Municipality	58	3	14	9	31	1
512 Bardiya						
Total	250	63	86	31	68	2
Municipality	213	56	70	29	57	1
Rural Municipality	37	7	16	2	11	1

1) NSIC stands for Nepal Standard Industrial Classification.

2) 2075 includes only months Baishakh, Jestha and Asar.

3) Includes "Not reported ", "Unknown" and so on.

Table 4-1 Number of Establishments by Section of Industrial Classification, Year of starting the Business and Local Level

District and Local Level	Section of NSIC ¹⁾					
	K					
	Financial and Insurance					
	Year of starting the business					
	Total	2059 and before	2060 to 2069	2070 to 2071	2072 to 2075 ²⁾	Not Stated ³⁾
Rukum East District	10	1	0	2	6	1
50101 PUTHA UTTANGANGA RURAL MUNICIPALITY	2	0	0	0	2	0
50102 SISNE RURAL MUNICIPALITY	7	1	0	2	3	1
50103 BHOOME RURAL MUNICIPALITY	1	0	0	0	1	0
Rolpa District	71	3	31	15	22	0
50201 SUNCHHAHARI RURAL MUNICIPALITY	1	0	1	0	0	0
50202 THAWANG RURAL MUNICIPALITY	5	0	2	1	2	0
50203 PARIWARTAN RURAL MUNICIPALITY	3	0	1	1	1	0
50204 GANGADEV RURAL MUNICIPALITY	1	0	0	0	1	0
50205 MADI RURAL MUNICIPALITY	7	0	2	1	4	0
50206 TRIBENI RURAL MUNICIPALITY	4	0	1	2	1	0
50207 ROLPA MUNICIPALITY	19	3	8	3	5	0
50208 RUNTIGADHI RURAL MUNICIPALITY	11	0	5	5	1	0
50209 SUNIL SMRITI RURAL MUNICIPALITY	20	0	11	2	7	0
50210 LUNGRI RURAL MUNICIPALITY	0	0	0	0	0	0
Pyuthan District	122	12	67	11	29	3
50301 GAUMUKHI RURAL MUNICIPALITY	5	0	5	0	0	0
50302 NAUBAHINI RURAL MUNICIPALITY	5	0	4	0	1	0
50303 JHIMARUK RURAL MUNICIPALITY	18	1	8	2	7	0
50304 PYUTHAN MUNICIPALITY	39	5	17	3	13	1
50305 SWORGADWARI MUNICIPALITY	13	2	7	1	2	1
50306 MANDAVI RURAL MUNICIPALITY	16	0	9	3	4	0
50307 MALLARANI RURAL MUNICIPALITY	13	3	9	0	0	1
50308 AAIRAWATI RURAL MUNICIPALITY	5	1	3	0	1	0
50309 SARUMARANI RURAL MUNICIPALITY	8	0	5	2	1	0
Gulmi District	212	31	84	20	70	7
50401 KALI GANDAKI RURAL MUNICIPALITY	6	0	1	1	3	1
50402 SATYAWOTI RURAL MUNICIPALITY	7	2	3	0	2	0
50403 CHANDRAKOT RURAL MUNICIPALITY	16	2	5	1	8	0
50404 MUSIKOT MUNICIPALITY	12	1	7	0	4	0
50405 ISMA RURAL MUNICIPALITY	5	1	3	0	1	0
50406 MALIKA RURAL MUNICIPALITY	12	1	5	1	3	2
50407 MADANE RURAL MUNICIPALITY	8	1	4	1	2	0
50408 DHURKOT RURAL MUNICIPALITY	15	0	5	4	6	0
50409 RESUNGA MUNICIPALITY	56	13	21	3	17	2
50410 GULMI DURBAR RURAL MUNICIPALITY	13	1	7	0	4	1
50411 CHHATRAKOT RURAL MUNICIPALITY	11	1	1	5	4	0
50412 RURU RURAL MUNICIPALITY	51	8	22	4	16	1
Arghakhanchi District	179	38	60	14	60	7
50501 CHHATRADEV RURAL MUNICIPALITY	26	2	14	1	9	0
50502 MALARANI RURAL MUNICIPALITY	34	9	7	4	14	0
50503 BHUMIKASTHAN MUNICIPALITY	20	4	9	2	5	0
50504 SANDHIKHARKA MUNICIPALITY	54	12	21	3	14	4
50505 PANINI RURAL MUNICIPALITY	22	4	2	2	12	2
50506 SHITAGANGA MUNICIPALITY	23	7	7	2	6	1
Palpa District	192	45	68	26	50	3
50601 RAMPUR MUNICIPALITY	32	4	11	5	12	0
50602 PURBAKHOLA RURAL MUNICIPALITY	7	2	4	0	1	0
50603 RAMBHA RURAL MUNICIPALITY	21	5	10	2	3	1
50604 BAGANASKALI RURAL MUNICIPALITY	13	4	3	3	3	0
50605 TANSEN MUNICIPALITY	57	11	20	7	19	0
50606 RIBDIKOT RURAL MUNICIPALITY	28	9	6	6	7	0
50607 RAINADEVI CHHAHARA RURAL MUNICIPALITY	8	2	3	0	2	1
50608 TINAU RURAL MUNICIPALITY	13	5	3	2	2	1
50609 MATHAGADHI RURAL MUNICIPALITY	10	3	5	1	1	0
50610 NISDI RURAL MUNICIPALITY	3	0	3	0	0	0
Nawalparasi West District	172	32	73	22	42	3
50701 BARDAGHAT MUNICIPALITY	53	11	24	8	10	0
50702 SUNAWAL MUNICIPALITY	50	8	24	5	12	1
50703 RAMGRAM MUNICIPALITY	33	3	14	4	10	2
50704 PALHINANDAN RURAL MUNICIPALITY	4	2	0	0	2	0
50705 SARAWAL RURAL MUNICIPALITY	3	1	0	1	1	0
50706 PRATAPAPUR RURAL MUNICIPALITY	16	4	5	3	4	0
50707 SUSTA RURAL MUNICIPALITY	13	3	6	1	3	0

1) NSIC stands for Nepal Standard Industrial Classification.

2) 2075 includes only months Baishakh, Jestha and Asar.

3) Includes "Not reported", "Unknown" and so on.

Table 4-1 Number of Establishments by Section of Industrial Classification, Year of starting the Business and Local Level

District and Local Level	Section of NSIC ¹⁾					
	K					
	Financial and Insurance					
	Year of starting the business					
	Total	2059 and before	2060 to 2069	2070 to 2071	2072 to 2075 ²⁾	Not Stated ³⁾
Rupandehi District	590	85	249	48	194	14
50801 DEVDAHA MUNICIPALITY	33	4	16	3	10	0
50802 BUTWAL SUB-METROPOLITIAN CITY	156	23	84	8	34	7
50803 SAINAMAINA MUNICIPALITY	27	4	8	4	9	2
50804 KANCHAN RURAL MUNICIPALITY	10	0	2	3	5	0
50805 GAIDAHAWA RURAL MUNICIPALITY	37	1	7	4	25	0
50806 SUDDHODHAN RURAL MUNICIPALITY	23	2	9	1	11	0
50807 SIYARI RURAL MUNICIPALITY	20	3	9	1	6	1
50808 TILOTTAMA MUNICIPALITY	122	17	53	7	44	1
50809 OM SATIYA RURAL MUNICIPALITY	7	1	1	2	3	0
50810 ROHINI RURAL MUNICIPALITY	8	2	1	1	4	0
50811 SIDDHARTHANAGAR MUNICIPALITY	114	21	50	13	27	3
50812 MAYADEVI RURAL MUNICIPALITY	6	0	0	1	5	0
50813 LUMBINI SANSKRITIK MUNICIPALITY	12	2	6	0	4	0
50814 KOTAHIMAI RURAL MUNICIPALITY	8	2	2	0	4	0
50815 SAMMARIMAI RURAL MUNICIPALITY	6	3	1	0	2	0
50816 MARCHAWARI RURAL MUNICIPALITY	1	0	0	0	1	0
Kapilbastu District	152	26	52	19	45	10
50901 BANGANGA MUNICIPALITY	31	4	8	3	14	2
50902 BUDDHABHUMI MUNICIPALITY	30	3	13	4	8	2
50903 SHIVARAJ MUNICIPALITY	35	4	13	4	13	1
50904 BIJAYANAGAR RURAL MUNICIPALITY	1	0	0	0	1	0
50905 KRISHNANAGAR MUNICIPALITY	13	5	3	1	3	1
50906 MAHARAJGANJ MUNICIPALITY	5	3	1	1	0	0
50907 KAPILBASTU MUNICIPALITY	23	5	9	4	3	2
50908 YASODHARA RURAL MUNICIPALITY	6	2	2	0	1	1
50909 MAYADEVI RURAL MUNICIPALITY	6	0	2	2	2	0
50910 SHUDDHODHAN RURAL MUNICIPALITY	2	0	1	0	0	1
Dang District	211	36	92	19	63	1
51001 BANGALACHULI RURAL MUNICIPALITY	5	2	2	0	1	0
51002 GHORAH SUB-METROPOLITIAN CITY	59	9	29	6	15	0
51003 TULSIPUR SUB-METROPOLITIAN CITY	27	5	18	1	2	1
51004 SHANTINAGAR RURAL MUNICIPALITY	8	0	5	1	2	0
51005 BABAI RURAL MUNICIPALITY	12	1	5	1	5	0
51006 DANGISHARAN RURAL MUNICIPALITY	5	0	0	1	4	0
51007 LAMAHI MUNICIPALITY	40	12	14	1	13	0
51008 RAPTI RURAL MUNICIPALITY	26	4	12	3	7	0
51009 GADHAWA RURAL MUNICIPALITY	25	3	7	5	10	0
51010 RAJPUR RURAL MUNICIPALITY	4	0	0	0	4	0
Banke District	221	20	86	26	86	3
51101 RAPTI SONARI RURAL MUNICIPALITY	16	0	6	3	7	0
51102 KOHALPUR MUNICIPALITY	57	2	14	9	32	0
51103 BAIJANATH RURAL MUNICIPALITY	14	1	2	4	7	0
51104 KHAJURA RURAL MUNICIPALITY	21	2	5	1	12	1
51105 JANAKI RURAL MUNICIPALITY	2	0	0	0	2	0
51106 NEPALGANJ SUB-METROPOLITIAN CITY	106	15	58	8	23	2
51107 DUDUWA RURAL MUNICIPALITY	3	0	1	1	1	0
51108 NARAINAPUR RURAL MUNICIPALITY	2	0	0	0	2	0
Bardiya District	250	63	86	31	68	2
51201 BANSGADHI MUNICIPALITY	30	4	12	5	9	0
51202 BARBARDIYA MUNICIPALITY	40	9	17	5	9	0
51203 THAKURBABA MUNICIPALITY	35	17	9	0	8	1
51204 GERUWA RURAL MUNICIPALITY	10	1	7	0	1	1
51205 RAJAPUR MUNICIPALITY	42	7	11	10	14	0
51206 MADHUWAN MUNICIPALITY	33	8	10	6	9	0
51207 GULARIYA MUNICIPALITY	33	11	11	3	8	0
51208 BADHAIYATAL RURAL MUNICIPALITY	27	6	9	2	10	0

1) NSIC stands for Nepal Standard Industrial Classification.

2) 2075 includes only months Baishakh, Jestha and Asar.

3) Includes "Not reported", "Unknown" and so on.

Table 4-1 Number of Establishments by Section of Industrial Classification, Year of starting the Business and Local Level

District and Local Level	Section of NSIC ¹⁾					
	P					
	Education					
	Year of starting the business					
	Total	2059 and before	2060 to 2069	2070 to 2071	2072 to 2075 ²⁾	Not Stated ³⁾
Lumbini Province						
Total	6,111	3,787	1,464	279	519	62
Sub-Metropolitan City	664	313	191	38	114	8
Municipality	2,342	1,379	548	127	255	33
Rural Municipality	3,105	2,095	725	114	150	21
501 Rukum East						
Total	117	84	21	3	8	1
Rural Municipality	117	84	21	3	8	1
502 Rolpa						
Total	430	294	116	6	12	2
Municipality	85	55	21	3	6	0
Rural Municipality	345	239	95	3	6	2
503 Pyuthan						
Total	443	289	131	7	12	4
Municipality	149	88	51	4	4	2
Rural Municipality	294	201	80	3	8	2
504 Gulmi						
Total	627	482	105	15	21	4
Municipality	140	94	24	7	13	2
Rural Municipality	487	388	81	8	8	2
505 Arghakhanchi						
Total	477	385	69	9	11	3
Municipality	295	230	45	8	9	3
Rural Municipality	182	155	24	1	2	0

1) NSIC stands for Nepal Standard Industrial Classification.

2) 2075 includes only months Baishakh, Jestha and Asar.

3) Includes "Not reported", "Unknown" and so on.

Table 4-1 Number of Establishments by Section of Industrial Classification, Year of starting the Business and Local Level

District and Local Level	Section of NSIC ¹⁾					
	P					
	Education					
	Year of starting the business					
	Total	2059 and before	2060 to 2069	2070 to 2071	2072 to 2075 ²⁾	Not Stated ³⁾
506 Palpa						
Total	520	421	61	13	21	4
Municipality	150	117	18	4	10	1
Rural Municipality	370	304	43	9	11	3
507 Nawalparasi West						
Total	333	192	72	27	37	5
Municipality	192	110	41	10	26	5
Rural Municipality	141	82	31	17	11	0
508 Rupandehi						
Total	875	434	207	69	151	14
Sub-Metropolitan City	182	69	41	11	57	4
Municipality	347	188	72	22	60	5
Rural Municipality	346	177	94	36	34	5
509 Kapilbastu						
Total	571	299	148	45	67	12
Municipality	428	232	109	36	42	9
Rural Municipality	143	67	39	9	25	3
510 Dang						
Total	562	338	161	19	42	2
Sub-Metropolitan City	282	161	85	11	23	2
Municipality	52	26	15	3	8	0
Rural Municipality	228	151	61	5	11	0
511 Banke						
Total	692	316	226	47	98	5
Sub-Metropolitan City	200	83	65	16	34	2
Municipality	134	40	34	16	43	1
Rural Municipality	358	193	127	15	21	2
512 Bardiya						
Total	464	253	147	19	39	6
Municipality	370	199	118	14	34	5
Rural Municipality	94	54	29	5	5	1

1) NSIC stands for Nepal Standard Industrial Classification.

2) 2075 includes only months Baishakh, Jestha and Asar.

3) Includes "Not reported", "Unknown" and so on.

Table 4-1 Number of Establishments by Section of Industrial Classification, Year of starting the Business and Local Level

District and Local Level	Section of NSIC ¹⁾					
	P					
	Education					
	Year of starting the business					
	Total	2059 and before	2060 to 2069	2070 to 2071	2072 to 2075 ²⁾	Not Stated ³⁾
Rukum East District	117	84	21	3	8	1
50101 PUTHA UTTANGANGA RURAL MUNICIPALITY	43	31	7	3	2	0
50102 SISNE RURAL MUNICIPALITY	37	26	8	0	2	1
50103 BHOOME RURAL MUNICIPALITY	37	27	6	0	4	0
Rolpa District	430	294	116	6	12	2
50201 SUNCHHAHARI RURAL MUNICIPALITY	32	21	10	0	1	0
50202 THAWANG RURAL MUNICIPALITY	24	19	5	0	0	0
50203 PARIWARTAN RURAL MUNICIPALITY	41	28	10	0	3	0
50204 GANGADEV RURAL MUNICIPALITY	43	26	16	1	0	0
50205 MADI RURAL MUNICIPALITY	32	23	8	0	0	1
50206 TRIBENI RURAL MUNICIPALITY	40	29	10	0	1	0
50207 ROLPA MUNICIPALITY	85	55	21	3	6	0
50208 RUNTIGADHI RURAL MUNICIPALITY	59	40	18	0	1	0
50209 SUNIL SMRITI RURAL MUNICIPALITY	48	31	17	0	0	0
50210 LUNGRI RURAL MUNICIPALITY	26	22	1	2	0	1
Pyuthan District	443	289	131	7	12	4
50301 GAUMUKHI RURAL MUNICIPALITY	48	32	15	1	0	0
50302 NAUBAHINI RURAL MUNICIPALITY	46	33	9	0	4	0
50303 JHIMARUK RURAL MUNICIPALITY	60	38	20	0	2	0
50304 PYUTHAN MUNICIPALITY	73	45	23	2	2	1
50305 SWORGADWARI MUNICIPALITY	76	43	28	2	2	1
50306 MANDAVI RURAL MUNICIPALITY	29	23	6	0	0	0
50307 MALLARANI RURAL MUNICIPALITY	32	20	9	1	0	2
50308 AAIRAWATI RURAL MUNICIPALITY	48	35	12	0	1	0
50309 SARUMARANI RURAL MUNICIPALITY	31	20	9	1	1	0
Gulmi District	627	482	105	15	21	4
50401 KALI GANDAKI RURAL MUNICIPALITY	42	37	4	1	0	0
50402 SATYAWOTI RURAL MUNICIPALITY	47	38	8	1	0	0
50403 CHANDRAKOT RURAL MUNICIPALITY	44	34	5	2	2	1
50404 MUSIKOT MUNICIPALITY	80	56	14	4	6	0
50405 ISMA RURAL MUNICIPALITY	47	36	8	0	2	1
50406 MALIKA RURAL MUNICIPALITY	59	37	19	1	2	0
50407 MADANE RURAL MUNICIPALITY	52	40	10	1	1	0
50408 DHURKOT RURAL MUNICIPALITY	53	43	9	1	0	0
50409 RESUNGA MUNICIPALITY	60	38	10	3	7	2
50410 GULMI DURBAR RURAL MUNICIPALITY	41	39	2	0	0	0
50411 CHHATRAKOT RURAL MUNICIPALITY	47	39	8	0	0	0
50412 RURU RURAL MUNICIPALITY	55	45	8	1	1	0
Arghakhanchi District	477	385	69	9	11	3
50501 CHHATRADEV RURAL MUNICIPALITY	51	44	5	0	2	0
50502 MALARANI RURAL MUNICIPALITY	70	57	13	0	0	0
50503 BHUMIKASTHAN MUNICIPALITY	69	60	6	1	2	0
50504 SANDHIKHARKA MUNICIPALITY	109	70	24	7	6	2
50505 PANINI RURAL MUNICIPALITY	61	54	6	1	0	0
50506 SHITAGANGA MUNICIPALITY	117	100	15	0	1	1
Palpa District	520	421	61	13	21	4
50601 RAMPUR MUNICIPALITY	68	52	8	1	7	0
50602 PURBAKHOLA RURAL MUNICIPALITY	44	38	4	0	1	1
50603 RAMBHA RURAL MUNICIPALITY	43	38	4	1	0	0
50604 BAGANASKALI RURAL MUNICIPALITY	43	32	8	2	1	0
50605 TANSEN MUNICIPALITY	82	65	10	3	3	1
50606 RIBDIKOT RURAL MUNICIPALITY	45	40	4	1	0	0
50607 RAINADEVI CHHAHARA RURAL MUNICIPALITY	50	42	5	1	1	1
50608 TINAU RURAL MUNICIPALITY	38	35	2	0	1	0
50609 MATHAGADHI RURAL MUNICIPALITY	43	32	8	2	1	0
50610 NISDI RURAL MUNICIPALITY	64	47	8	2	6	1
Nawalparasi West District	333	192	72	27	37	5
50701 BARDAGHAT MUNICIPALITY	53	37	9	2	5	0
50702 SUNAWAL MUNICIPALITY	75	43	18	3	11	0
50703 RAMGRAM MUNICIPALITY	64	30	14	5	10	5
50704 PALHINANDAN RURAL MUNICIPALITY	33	20	7	3	3	0
50705 SARAWAL RURAL MUNICIPALITY	26	13	6	4	3	0
50706 PRATAPAPUR RURAL MUNICIPALITY	45	27	12	3	3	0
50707 SUSTA RURAL MUNICIPALITY	37	22	6	7	2	0

1) NSIC stands for Nepal Standard Industrial Classification.

2) 2075 includes only months Baishakh, Jestha and Asar.

3) Includes "Not reported", "Unknown" and so on.

Table 4-1 Number of Establishments by Section of Industrial Classification, Year of starting the Business and Local Level

District and Local Level	Section of NSIC ¹⁾					
	P					
	Education					
	Year of starting the business					
	Total	2059 and before	2060 to 2069	2070 to 2071	2072 to 2075 ²⁾	Not Stated ³⁾
Rupandehi District	875	434	207	69	151	14
50801 DEVDAHA MUNICIPALITY	50	36	6	2	6	0
50802 BUTWAL SUB-METROPOLITIAN CITY	182	69	41	11	57	4
50803 SAINAMAINA MUNICIPALITY	42	25	7	3	6	1
50804 KANCHAN RURAL MUNICIPALITY	30	18	5	2	5	0
50805 GAIDAHAWA RURAL MUNICIPALITY	36	21	9	1	4	1
50806 SUDDHODHAN RURAL MUNICIPALITY	26	22	2	1	1	0
50807 SIYARI RURAL MUNICIPALITY	38	20	16	0	1	1
50808 TILOTTAMA MUNICIPALITY	105	53	27	4	20	1
50809 OM SATIYA RURAL MUNICIPALITY	29	16	7	3	3	0
50810 ROHINI RURAL MUNICIPALITY	41	24	11	2	4	0
50811 SIDDHARTHANAGAR MUNICIPALITY	78	40	11	8	16	3
50812 MAYADEVI RURAL MUNICIPALITY	53	19	18	9	6	1
50813 LUMBINI SANSKRITIK MUNICIPALITY	72	34	21	5	12	0
50814 KOTAHIMAI RURAL MUNICIPALITY	36	12	11	10	2	1
50815 SAMMARIMAI RURAL MUNICIPALITY	35	15	10	4	6	0
50816 MARCHAWARI RURAL MUNICIPALITY	22	10	5	4	2	1
Kapilbastu District	571	299	148	45	67	12
50901 BANGANGA MUNICIPALITY	55	33	8	2	11	1
50902 BUDDHABHUMI MUNICIPALITY	71	37	20	5	8	1
50903 SHIVARAJ MUNICIPALITY	108	54	31	14	7	2
50904 BIJAYANAGAR RURAL MUNICIPALITY	23	14	2	1	6	0
50905 KRISHNANAGAR MUNICIPALITY	57	30	13	7	5	2
50906 MAHARAJGANJ MUNICIPALITY	61	38	15	4	4	0
50907 KAPILBASTU MUNICIPALITY	76	40	22	4	7	3
50908 YASODHARA RURAL MUNICIPALITY	34	19	10	1	3	1
50909 MAYADEVI RURAL MUNICIPALITY	57	27	16	7	6	1
50910 SHUDDHODHAN RURAL MUNICIPALITY	29	7	11	0	10	1
Dang District	562	338	161	19	42	2
51001 BANGALACHULI RURAL MUNICIPALITY	36	30	6	0	0	0
51002 GHORAH SUB-METROPOLITIAN CITY	159	88	48	9	13	1
51003 TULSIPUR SUB-METROPOLITIAN CITY	123	73	37	2	10	1
51004 SHANTINAGAR RURAL MUNICIPALITY	27	17	9	0	1	0
51005 BABAI RURAL MUNICIPALITY	30	14	13	1	2	0
51006 DANGISHARAN RURAL MUNICIPALITY	24	16	7	1	0	0
51007 LAMAHI MUNICIPALITY	52	26	15	3	8	0
51008 RAPTI RURAL MUNICIPALITY	36	23	9	1	3	0
51009 GADHAWA RURAL MUNICIPALITY	36	23	11	0	2	0
51010 RAJPUR RURAL MUNICIPALITY	39	28	6	2	3	0
Banke District	692	316	226	47	98	5
51101 RAPTI SONARI RURAL MUNICIPALITY	69	40	26	2	1	0
51102 KOHALPUR MUNICIPALITY	134	40	34	16	43	1
51103 BAIJANATH RURAL MUNICIPALITY	57	32	17	3	5	0
51104 KHAJURA RURAL MUNICIPALITY	69	39	19	2	9	0
51105 JANAKI RURAL MUNICIPALITY	37	20	13	3	1	0
51106 NEPALGANJ SUB-METROPOLITIAN CITY	200	83	65	16	34	2
51107 DUDUWA RURAL MUNICIPALITY	80	40	34	2	3	1
51108 NARAINAPUR RURAL MUNICIPALITY	46	22	18	3	2	1
Bardiya District	464	253	147	19	39	6
51201 BANSGADHI MUNICIPALITY	71	34	23	4	8	2
51202 BARBARDIYA MUNICIPALITY	71	35	26	5	5	0
51203 THAKURBABA MUNICIPALITY	54	28	22	0	4	0
51204 GERUWA RURAL MUNICIPALITY	41	22	13	2	4	0
51205 RAJAPUR MUNICIPALITY	59	32	20	3	3	1
51206 MADHUWAN MUNICIPALITY	48	30	13	0	4	1
51207 GULARIYA MUNICIPALITY	67	40	14	2	10	1
51208 BADHAIYATAL RURAL MUNICIPALITY	53	32	16	3	1	1

1) NSIC stands for Nepal Standard Industrial Classification.

2) 2075 includes only months Baishakh, Jestha and Asar.

3) Includes "Not reported", "Unknown" and so on.

Table 4-1 Number of Establishments by Section of Industrial Classification, Year of starting the Business and Local Level

District and Local Level	Section of NSIC ¹⁾					
	Q					
	Human Health and Social Work					
	Year of starting the business					
	Total	2059 and before	2060 to 2069	2070 to 2071	2072 to 2075 ²⁾	Not Stated ³⁾
Lumbini Province						
Total	2,944	921	838	372	727	86
Sub-Metropolitan City	335	90	102	35	99	9
Municipality	1,196	329	341	168	330	28
Rural Municipality	1,413	502	395	169	298	49
501 Rukum East						
Total	26	11	3	5	6	1
Rural Municipality	26	11	3	5	6	1
502 Rolpa						
Total	143	42	30	26	30	15
Municipality	22	5	3	4	9	1
Rural Municipality	121	37	27	22	21	14
503 Pyuthan						
Total	83	47	13	7	14	2
Municipality	29	14	6	2	5	2
Rural Municipality	54	33	7	5	9	0
504 Gulmi						
Total	478	169	153	51	89	16
Municipality	88	30	31	9	15	3
Rural Municipality	390	139	122	42	74	13
505 Arghakhanchi						
Total	193	62	51	27	48	5
Municipality	109	33	28	15	31	2
Rural Municipality	84	29	23	12	17	3

1) NSIC stands for Nepal Standard Industrial Classification.

2) 2075 includes only months Baishakh, Jestha and Asar.

3) Includes "Not reported", "Unknown" and so on.

Table 4-1 Number of Establishments by Section of Industrial Classification, Year of starting the Business and Local Level

District and Local Level	Section of NSIC ¹⁾					
	Q					
	Human Health and Social Work					
	Year of starting the business					
	Total	2059 and before	2060 to 2069	2070 to 2071	2072 to 2075 ²⁾	Not Stated ³⁾
506 Palpa						
Total	293	136	95	22	35	5
Municipality	63	24	15	7	15	2
Rural Municipality	230	112	80	15	20	3
507 Nawalparasi West						
Total	165	50	52	10	48	5
Municipality	97	30	35	5	25	2
Rural Municipality	68	20	17	5	23	3
508 Rupandehi						
Total	282	65	57	32	113	15
Sub-Metropolitan City	87	14	24	9	36	4
Municipality	136	31	24	18	57	6
Rural Municipality	59	20	9	5	20	5
509 Kapilbastu						
Total	204	59	46	26	64	9
Municipality	157	47	39	22	43	6
Rural Municipality	47	12	7	4	21	3
510 Dang						
Total	266	85	83	30	64	4
Sub-Metropolitan City	137	50	47	10	26	4
Municipality	28	3	10	4	11	0
Rural Municipality	101	32	26	16	27	0
511 Banke						
Total	312	76	90	42	102	2
Sub-Metropolitan City	111	26	31	16	37	1
Municipality	53	9	17	8	19	0
Rural Municipality	148	41	42	18	46	1
512 Bardiya						
Total	499	119	165	94	114	7
Municipality	414	103	133	74	100	4
Rural Municipality	85	16	32	20	14	3

1) NSIC stands for Nepal Standard Industrial Classification.

2) 2075 includes only months Baishakh, Jestha and Asar.

3) Includes "Not reported", "Unknown" and so on.

Table 4-1 Number of Establishments by Section of Industrial Classification, Year of starting the Business and Local Level

District and Local Level	Section of NSIC ¹⁾					
	Q					
	Human Health and Social Work					
	Year of starting the business					
	Total	2059 and before	2060 to 2069	2070 to 2071	2072 to 2075 ²⁾	Not Stated ³⁾
Rukum East District	26	11	3	5	6	1
50101 PUTHA UTTANGANGA RURAL MUNICIPALITY	8	4	0	3	1	0
50102 SISNE RURAL MUNICIPALITY	7	2	1	1	2	1
50103 BHOOME RURAL MUNICIPALITY	11	5	2	1	3	0
Rolpa District	143	42	30	26	30	15
50201 SUNCHHAHARI RURAL MUNICIPALITY	34	5	5	17	4	3
50202 THAWANG RURAL MUNICIPALITY	4	2	1	0	0	1
50203 PARIWARTAN RURAL MUNICIPALITY	7	5	0	0	1	1
50204 GANGADEV RURAL MUNICIPALITY	3	0	0	0	0	3
50205 MADI RURAL MUNICIPALITY	6	3	2	1	0	0
50206 TRIBENI RURAL MUNICIPALITY	10	3	3	0	2	2
50207 ROLPA MUNICIPALITY	22	5	3	4	9	1
50208 RUNTIGADHI RURAL MUNICIPALITY	29	9	14	2	4	0
50209 SUNIL SMRITI RURAL MUNICIPALITY	17	5	1	1	8	2
50210 LUNGRI RURAL MUNICIPALITY	11	5	1	1	2	2
Pyuthan District	83	47	13	7	14	2
50301 GAUMUKHI RURAL MUNICIPALITY	7	5	1	0	1	0
50302 NAUBAHINI RURAL MUNICIPALITY	14	6	3	1	4	0
50303 JHIMARUK RURAL MUNICIPALITY	6	2	2	1	1	0
50304 PYUTHAN MUNICIPALITY	16	6	4	1	4	1
50305 SWORGADWARI MUNICIPALITY	13	8	2	1	1	1
50306 MANDAVI RURAL MUNICIPALITY	6	5	0	1	0	0
50307 MALLARANI RURAL MUNICIPALITY	8	6	0	0	2	0
50308 AAIRAWATI RURAL MUNICIPALITY	8	6	1	0	1	0
50309 SARUMARANI RURAL MUNICIPALITY	5	3	0	2	0	0
Gulmi District	478	169	153	51	89	16
50401 KALI GANDAKI RURAL MUNICIPALITY	45	26	13	3	2	1
50402 SATYAWOTI RURAL MUNICIPALITY	37	13	8	7	9	0
50403 CHANDRAKOT RURAL MUNICIPALITY	67	19	26	11	9	2
50404 MUSIKOT MUNICIPALITY	37	15	11	2	9	0
50405 ISMA RURAL MUNICIPALITY	29	9	6	2	12	0
50406 MALIKA RURAL MUNICIPALITY	20	9	4	1	4	2
50407 MADANE RURAL MUNICIPALITY	55	14	22	7	12	0
50408 DHURKOT RURAL MUNICIPALITY	22	10	7	1	4	0
50409 RESUNGA MUNICIPALITY	51	15	20	7	6	3
50410 GULMI DURBAR RURAL MUNICIPALITY	28	10	7	3	8	0
50411 CHHATRAKOT RURAL MUNICIPALITY	31	14	12	0	5	0
50412 RURU RURAL MUNICIPALITY	56	15	17	7	9	8
Arghakhanchi District	193	62	51	27	48	5
50501 CHHATRADEV RURAL MUNICIPALITY	32	12	11	4	5	0
50502 MALARANI RURAL MUNICIPALITY	32	8	9	7	6	2
50503 BHUMIKASTHAN MUNICIPALITY	35	12	11	3	8	1
50504 SANDHIKHARKA MUNICIPALITY	53	14	13	7	18	1
50505 PANINI RURAL MUNICIPALITY	20	9	3	1	6	1
50506 SHITAGANGA MUNICIPALITY	21	7	4	5	5	0
Palpa District	293	136	95	22	35	5
50601 RAMPUR MUNICIPALITY	35	7	10	5	12	1
50602 PURBAKHOLA RURAL MUNICIPALITY	17	11	4	1	0	1
50603 RAMBHA RURAL MUNICIPALITY	47	15	26	4	2	0
50604 BAGANASKALI RURAL MUNICIPALITY	72	43	22	3	4	0
50605 TANSEN MUNICIPALITY	28	17	5	2	3	1
50606 RIBDIKOT RURAL MUNICIPALITY	20	6	7	2	3	2
50607 RAINADEVI CHHAHARA RURAL MUNICIPALITY	6	3	2	1	0	0
50608 TINAU RURAL MUNICIPALITY	46	22	17	1	6	0
50609 MATHAGADHI RURAL MUNICIPALITY	9	7	0	0	2	0
50610 NISDI RURAL MUNICIPALITY	13	5	2	3	3	0
Nawalparasi West District	165	50	52	10	48	5
50701 BARDAGHAT MUNICIPALITY	32	10	11	1	10	0
50702 SUNAWAL MUNICIPALITY	22	10	5	1	5	1
50703 RAMGRAM MUNICIPALITY	43	10	19	3	10	1
50704 PALHINANDAN RURAL MUNICIPALITY	17	2	7	0	5	3
50705 SARAWAL RURAL MUNICIPALITY	17	6	4	1	6	0
50706 PRATAPAPUR RURAL MUNICIPALITY	21	8	3	2	8	0
50707 SUSTA RURAL MUNICIPALITY	13	4	3	2	4	0

1) NSIC stands for Nepal Standard Industrial Classification.

2) 2075 includes only months Baishakh, Jestha and Asar.

3) Includes "Not reported", "Unknown" and so on.

Table 4-1 Number of Establishments by Section of Industrial Classification, Year of starting the Business and Local Level

District and Local Level	Section of NSIC ¹⁾					
	Q					
	Human Health and Social Work					
	Year of starting the business					
	Total	2059 and before	2060 to 2069	2070 to 2071	2072 to 2075 ²⁾	Not Stated ³⁾
Rupandehi District	282	65	57	32	113	15
50801 DEVDAHA MUNICIPALITY	18	5	4	2	7	0
50802 BUTWAL SUB-METROPOLITIAN CITY	87	14	24	9	36	4
50803 SAINAMAINA MUNICIPALITY	17	5	1	4	7	0
50804 KANCHAN RURAL MUNICIPALITY	3	0	0	1	2	0
50805 GAIDAHAWA RURAL MUNICIPALITY	15	2	4	1	8	0
50806 SUDDHODHAN RURAL MUNICIPALITY	2	2	0	0	0	0
50807 SIYARI RURAL MUNICIPALITY	9	1	4	1	3	0
50808 TILOTTAMA MUNICIPALITY	45	10	9	4	20	2
50809 OM SATIYA RURAL MUNICIPALITY	7	4	0	1	0	2
50810 ROHINI RURAL MUNICIPALITY	9	3	0	1	4	1
50811 SIDDHARTHANAGAR MUNICIPALITY	46	6	9	8	19	4
50812 MAYADEVI RURAL MUNICIPALITY	2	1	1	0	0	0
50813 LUMBINI SANSKRITIK MUNICIPALITY	10	5	1	0	4	0
50814 KOTAHIMAI RURAL MUNICIPALITY	5	3	0	0	2	0
50815 SAMMARIMAI RURAL MUNICIPALITY	6	4	0	0	1	1
50816 MARCHAWARI RURAL MUNICIPALITY	1	0	0	0	0	1
Kapilbastu District	204	59	46	26	64	9
50901 BANGANGA MUNICIPALITY	19	4	9	5	1	0
50902 BUDDHABHUMI MUNICIPALITY	29	7	8	2	11	1
50903 SHIVARAJ MUNICIPALITY	35	7	10	8	9	1
50904 BIJAYANAGAR RURAL MUNICIPALITY	8	3	0	0	5	0
50905 KRISHNANAGAR MUNICIPALITY	31	11	6	2	10	2
50906 MAHARAJGANJ MUNICIPALITY	10	5	2	0	3	0
50907 KAPILBASTU MUNICIPALITY	33	13	4	5	9	2
50908 YASODHARA RURAL MUNICIPALITY	8	3	1	1	2	1
50909 MAYADEVI RURAL MUNICIPALITY	22	6	3	2	11	0
50910 SHUDDHODHAN RURAL MUNICIPALITY	9	0	3	1	3	2
Dang District	266	85	83	30	64	4
51001 BANGALACHULI RURAL MUNICIPALITY	13	6	4	1	2	0
51002 GHORAH SUB-METROPOLITIAN CITY	69	29	25	4	9	2
51003 TULSIPUR SUB-METROPOLITIAN CITY	68	21	22	6	17	2
51004 SHANTINAGAR RURAL MUNICIPALITY	13	4	5	1	3	0
51005 BABAI RURAL MUNICIPALITY	15	4	6	2	3	0
51006 DANGISHARAN RURAL MUNICIPALITY	13	6	3	2	2	0
51007 LAMAHI MUNICIPALITY	28	3	10	4	11	0
51008 RAPTI RURAL MUNICIPALITY	20	2	6	3	9	0
51009 GADHAWA RURAL MUNICIPALITY	17	7	1	6	3	0
51010 RAJPUR RURAL MUNICIPALITY	10	3	1	1	5	0
Banke District	312	76	90	42	102	2
51101 RAPTI SONARI RURAL MUNICIPALITY	34	11	10	4	8	1
51102 KOHALPUR MUNICIPALITY	53	9	17	8	19	0
51103 BAIJANATH RURAL MUNICIPALITY	26	6	11	0	9	0
51104 KHAJURA RURAL MUNICIPALITY	33	6	7	9	11	0
51105 JANAKI RURAL MUNICIPALITY	17	5	8	0	4	0
51106 NEPALGANJ SUB-METROPOLITIAN CITY	111	26	31	16	37	1
51107 DUDUWA RURAL MUNICIPALITY	25	6	6	4	9	0
51108 NARAINAPUR RURAL MUNICIPALITY	13	7	0	1	5	0
Bardiya District	499	119	165	94	114	7
51201 BANSGADHI MUNICIPALITY	47	13	11	6	15	2
51202 BARBARDIYA MUNICIPALITY	60	15	23	6	16	0
51203 THAKURBABA MUNICIPALITY	24	7	6	3	8	0
51204 GERUWA RURAL MUNICIPALITY	38	6	10	14	6	2
51205 RAJAPUR MUNICIPALITY	195	45	68	39	42	1
51206 MADHUWAN MUNICIPALITY	47	12	11	12	11	1
51207 GULARIYA MUNICIPALITY	41	11	14	8	8	0
51208 BADHAIYATAL RURAL MUNICIPALITY	47	10	22	6	8	1

1) NSIC stands for Nepal Standard Industrial Classification.

2) 2075 includes only months Baishakh, Jestha and Asar.

3) Includes "Not reported", "Unknown" and so on.

Table 4-1 Number of Establishments by Section of Industrial Classification, Year of starting the Business and Local Level

District and Local Level	Section of NSIC ¹⁾					
	L+M+N+R+S					
	Real Estate, Professional & Scientific Activities, Administrative Services, Arts & Entertainment, Other Services					
	Year of starting the business					
	Total	2059 and before	2060 to 2069	2070 to 2071	2072 to 2075 ²⁾	Not Stated ³⁾
Lumbini Province						
Total	12,230	1,772	3,188	1,854	5,038	378
Sub-Metropolitan City	2,039	212	473	325	976	53
Municipality	6,059	967	1,612	898	2,409	173
Rural Municipality	4,132	593	1,103	631	1,653	152
501 Rukum East						
Total	56	3	12	6	35	0
Rural Municipality	56	3	12	6	35	0
502 Rolpa						
Total	258	24	70	48	110	6
Municipality	90	12	28	20	29	1
Rural Municipality	168	12	42	28	81	5
503 Pyuthan						
Total	351	69	104	52	120	6
Municipality	164	29	53	28	50	4
Rural Municipality	187	40	51	24	70	2
504 Gulmi						
Total	1,146	287	348	127	285	99
Municipality	368	118	99	35	86	30
Rural Municipality	778	169	249	92	199	69
505 Arghakhanchi						
Total	551	117	153	69	201	11
Municipality	382	88	109	48	131	6
Rural Municipality	169	29	44	21	70	5

1) NSIC stands for Nepal Standard Industrial Classification.

2) 2075 includes only months Baishakh, Jestha and Asar.

3) Includes "Not reported", "Unknown" and so on.

Table 4-1 Number of Establishments by Section of Industrial Classification, Year of starting the Business and Local Level

District and Local Level	Section of NSIC ¹⁾					
	L+M+N+R+S					
	Real Estate, Professional & Scientific Activities, Administrative Services, Arts & Entertainment, Other Services					
	Year of starting the business					
	Total	2059 and before	2060 to 2069	2070 to 2071	2072 to 2075 ²⁾	Not Stated ³⁾
506 Palpa						
Total	489	113	137	73	153	13
Municipality	233	32	62	38	92	9
Rural Municipality	256	81	75	35	61	4
507 Nawalparasi West						
Total	899	126	242	129	385	17
Municipality	601	92	150	77	271	11
Rural Municipality	298	34	92	52	114	6
508 Rupandehi						
Total	3,293	300	705	495	1,676	117
Sub-Metropolitan City	836	68	165	134	450	19
Municipality	1,460	151	330	207	717	55
Rural Municipality	997	81	210	154	509	43
509 Kapilbastu						
Total	1,223	153	297	222	513	38
Municipality	974	133	242	171	398	30
Rural Municipality	249	20	55	51	115	8
510 Dang						
Total	861	83	222	153	387	16
Sub-Metropolitan City	563	55	142	97	257	12
Municipality	80	7	26	16	30	1
Rural Municipality	218	21	54	40	100	3
511 Banke						
Total	1,468	173	385	222	659	29
Sub-Metropolitan City	640	89	166	94	269	22
Municipality	331	33	86	47	162	3
Rural Municipality	497	51	133	81	228	4
512 Bardiya						
Total	1,635	324	513	258	514	26
Municipality	1,376	272	427	211	443	23
Rural Municipality	259	52	86	47	71	3

1) NSIC stands for Nepal Standard Industrial Classification.

2) 2075 includes only months Baishakh, Jestha and Asar.

3) Includes "Not reported", "Unknown" and so on.

Table 4-1 Number of Establishments by Section of Industrial Classification, Year of starting the Business and Local Level

District and Local Level	Section of NSIC ¹⁾					
	L+M+N+R+S					
	Real Estate, Professional & Scientific Activities, Administrative Services, Arts & Entertainment, Other Services					
	Year of starting the business					
	Total	2059 and before	2060 to 2069	2070 to 2071	2072 to 2075 ²⁾	Not Stated ³⁾
Rukum East District	56	3	12	6	35	0
50101 PUTHA UTTANGANGA RURAL MUNICIPALITY	22	3	6	4	9	0
50102 SISNE RURAL MUNICIPALITY	22	0	5	0	17	0
50103 BHOOME RURAL MUNICIPALITY	12	0	1	2	9	0
Rolpa District	258	24	70	48	110	6
50201 SUNCHHAHARI RURAL MUNICIPALITY	18	4	4	4	6	0
50202 THAWANG RURAL MUNICIPALITY	10	0	2	3	5	0
50203 PARIWARTAN RURAL MUNICIPALITY	22	1	2	3	16	0
50204 GANGADEV RURAL MUNICIPALITY	9	0	2	1	6	0
50205 MADI RURAL MUNICIPALITY	18	0	10	3	5	0
50206 TRIBENI RURAL MUNICIPALITY	18	0	5	4	8	1
50207 ROLPA MUNICIPALITY	90	12	28	20	29	1
50208 RUNTIGADHI RURAL MUNICIPALITY	26	2	6	6	12	0
50209 SUNIL SMRITI RURAL MUNICIPALITY	40	5	11	3	17	4
50210 LUNGRI RURAL MUNICIPALITY	7	0	0	1	6	0
Pyuthan District	351	69	104	52	120	6
50301 GAUMUKHI RURAL MUNICIPALITY	17	1	6	2	8	0
50302 NAUBAHINI RURAL MUNICIPALITY	22	5	6	3	8	0
50303 JHIMARUK RURAL MUNICIPALITY	31	4	7	8	12	0
50304 PYUTHAN MUNICIPALITY	132	26	46	21	37	2
50305 SWORGADWARI MUNICIPALITY	32	3	7	7	13	2
50306 MANDAVI RURAL MUNICIPALITY	21	2	6	0	12	1
50307 MALLARANI RURAL MUNICIPALITY	44	20	13	4	7	0
50308 AAIRAWATI RURAL MUNICIPALITY	28	5	8	3	11	1
50309 SARUMARANI RURAL MUNICIPALITY	24	3	5	4	12	0
Gulmi District	1,146	287	348	127	285	99
50401 KALI GANDAKI RURAL MUNICIPALITY	92	27	33	4	5	23
50402 SATYAWOTI RURAL MUNICIPALITY	84	20	27	13	23	1
50403 CHANDRAKOT RURAL MUNICIPALITY	71	15	20	12	23	1
50404 MUSIKOT MUNICIPALITY	107	30	25	12	36	4
50405 ISMA RURAL MUNICIPALITY	75	11	11	9	42	2
50406 MALIKA RURAL MUNICIPALITY	82	15	18	9	26	14
50407 MADANE RURAL MUNICIPALITY	76	29	20	9	14	4
50408 DHURKOT RURAL MUNICIPALITY	51	12	22	3	11	3
50409 RESUNGA MUNICIPALITY	261	88	74	23	50	26
50410 GULMI DURBAR RURAL MUNICIPALITY	46	5	20	7	12	2
50411 CHHATRAKOT RURAL MUNICIPALITY	61	7	24	13	17	0
50412 RURU RURAL MUNICIPALITY	140	28	54	13	26	19
Arghakhanchi District	551	117	153	69	201	11
50501 CHHATRADEV RURAL MUNICIPALITY	61	18	14	8	20	1
50502 MALARANI RURAL MUNICIPALITY	67	8	24	10	23	2
50503 BHUMIKASTHAN MUNICIPALITY	43	8	16	3	15	1
50504 SANDHIKHARKA MUNICIPALITY	254	66	73	32	79	4
50505 PANINI RURAL MUNICIPALITY	41	3	6	3	27	2
50506 SHITAGANGA MUNICIPALITY	85	14	20	13	37	1
Palpa District	489	113	137	73	153	13
50601 RAMPUR MUNICIPALITY	62	8	16	14	20	4
50602 PURBAKHOLA RURAL MUNICIPALITY	18	3	7	2	6	0
50603 RAMBHA RURAL MUNICIPALITY	45	15	17	2	11	0
50604 BAGANASKALI RURAL MUNICIPALITY	81	34	26	11	10	0
50605 TANSEN MUNICIPALITY	171	24	46	24	72	5
50606 RIBDIKOT RURAL MUNICIPALITY	50	12	11	8	15	4
50607 RAINADEVI CHHAHARA RURAL MUNICIPALITY	7	1	4	2	0	0
50608 TINAU RURAL MUNICIPALITY	23	9	5	4	5	0
50609 MATHAGADHI RURAL MUNICIPALITY	22	4	4	5	9	0
50610 NISDI RURAL MUNICIPALITY	10	3	1	1	5	0
Nawalparasi West District	899	126	242	129	385	17
50701 BARDAGHAT MUNICIPALITY	180	20	46	28	85	1
50702 SUNAWAL MUNICIPALITY	200	30	49	18	101	2
50703 RAMGRAM MUNICIPALITY	221	42	55	31	85	8
50704 PALHINANDAN RURAL MUNICIPALITY	63	7	14	10	31	1
50705 SARAWAL RURAL MUNICIPALITY	57	6	13	9	29	0
50706 PRATAPAPUR RURAL MUNICIPALITY	114	14	45	19	33	3
50707 SUSTA RURAL MUNICIPALITY	64	7	20	14	21	2

1) NSIC stands for Nepal Standard Industrial Classification.

2) 2075 includes only months Baishakh, Jestha and Asar.

3) Includes "Not reported", "Unknown" and so on.

Table 4-1 Number of Establishments by Section of Industrial Classification, Year of starting the Business and Local Level

District and Local Level	Section of NSIC ¹⁾					
	L+M+N+R+S					
	Real Estate, Professional & Scientific Activities, Administrative Services, Arts & Entertainment, Other Services					
	Year of starting the business					
	Total	2059 and before	2060 to 2069	2070 to 2071	2072 to 2075 ²⁾	Not Stated ³⁾
Rupandehi District	3,293	300	705	495	1,676	117
50801 DEVDAHA MUNICIPALITY	154	10	42	20	82	0
50802 BUTWAL SUB-METROPOLITIAN CITY	836	68	165	134	450	19
50803 SAINAMAINA MUNICIPALITY	173	14	46	21	85	7
50804 KANCHAN RURAL MUNICIPALITY	107	5	20	14	67	1
50805 GAIDAHAWA RURAL MUNICIPALITY	116	14	21	19	60	2
50806 SUDDHODHAN RURAL MUNICIPALITY	108	15	10	12	65	6
50807 SIYARI RURAL MUNICIPALITY	96	12	20	16	45	3
50808 TILOTTAMA MUNICIPALITY	476	51	84	58	272	11
50809 OM SATIYA RURAL MUNICIPALITY	98	8	12	11	53	14
50810 ROHINI RURAL MUNICIPALITY	86	9	28	10	37	2
50811 SIDDHARTHANAGAR MUNICIPALITY	514	67	132	88	203	24
50812 MAYADEVI RURAL MUNICIPALITY	154	9	42	34	63	6
50813 LUMBINI SANSKRITIK MUNICIPALITY	143	9	26	20	75	13
50814 KOTAHIMAI RURAL MUNICIPALITY	81	3	19	16	39	4
50815 SAMMARIMAI RURAL MUNICIPALITY	93	5	25	13	49	1
50816 MARCHAWARI RURAL MUNICIPALITY	58	1	13	9	31	4
Kapilbastu District	1,223	153	297	222	513	38
50901 BANGANGA MUNICIPALITY	189	12	47	45	71	14
50902 BUDDHABHUMI MUNICIPALITY	173	33	36	26	77	1
50903 SHIVARAJ MUNICIPALITY	179	21	35	31	92	0
50904 BIJAYANAGAR RURAL MUNICIPALITY	28	2	8	4	13	1
50905 KRISHNANAGAR MUNICIPALITY	151	26	39	17	63	6
50906 MAHARAJGANJ MUNICIPALITY	66	3	12	15	36	0
50907 KAPILBASTU MUNICIPALITY	216	38	73	37	59	9
50908 YASODHARA RURAL MUNICIPALITY	57	6	11	15	24	1
50909 MAYADEVI RURAL MUNICIPALITY	103	11	26	20	44	2
50910 SHUDDHODHAN RURAL MUNICIPALITY	61	1	10	12	34	4
Dang District	861	83	222	153	387	16
51001 BANGALACHULI RURAL MUNICIPALITY	19	4	5	6	4	0
51002 GHORAHAI SUB-METROPOLITIAN CITY	347	36	77	65	163	6
51003 TULSIPUR SUB-METROPOLITIAN CITY	216	19	65	32	94	6
51004 SHANTINAGAR RURAL MUNICIPALITY	12	3	3	0	6	0
51005 BABAI RURAL MUNICIPALITY	18	2	6	3	7	0
51006 DANGISHARAN RURAL MUNICIPALITY	16	2	7	1	6	0
51007 LAMAHI MUNICIPALITY	80	7	26	16	30	1
51008 RAPTI RURAL MUNICIPALITY	84	7	21	18	38	0
51009 GADHAWA RURAL MUNICIPALITY	58	2	11	11	31	3
51010 RAJPUR RURAL MUNICIPALITY	11	1	1	1	8	0
Banke District	1,468	173	385	222	659	29
51101 RAPTI SONARI RURAL MUNICIPALITY	90	2	22	21	45	0
51102 KOHALPUR MUNICIPALITY	331	33	86	47	162	3
51103 BALJANATH RURAL MUNICIPALITY	97	8	33	16	39	1
51104 KHAJURA RURAL MUNICIPALITY	131	12	42	16	60	1
51105 JANAKI RURAL MUNICIPALITY	65	8	10	12	34	1
51106 NEPALGANJ SUB-METROPOLITIAN CITY	640	89	166	94	269	22
51107 DUDUWA RURAL MUNICIPALITY	76	13	19	9	34	1
51108 NARAINAPUR RURAL MUNICIPALITY	38	8	7	7	16	0
Bardiya District	1,635	324	513	258	514	26
51201 BANSGADHI MUNICIPALITY	151	24	44	24	59	0
51202 BARBARDIYA MUNICIPALITY	269	47	81	46	84	11
51203 THAKURBABA MUNICIPALITY	157	34	47	18	56	2
51204 GERUWA RURAL MUNICIPALITY	101	16	36	19	28	2
51205 RAJAPUR MUNICIPALITY	284	39	101	53	91	0
51206 MADHUWAN MUNICIPALITY	175	44	55	25	50	1
51207 GULARIYA MUNICIPALITY	340	84	99	45	103	9
51208 BADHAIYATAL RURAL MUNICIPALITY	158	36	50	28	43	1

1) NSIC stands for Nepal Standard Industrial Classification.

2) 2075 includes only months Baishakh, Jestha and Asar.

3) Includes "Not reported", "Unknown" and so on.

Table 4-2 Number of Persons Engaged by Section of Industrial Classification, Year of starting the Business and Local Level

District and Local Level	Section of NSIC ¹⁾					
	Total ²⁾					
	Year of starting the business					
	Total	2059 and before	2060 to 2069	2070 to 2071	2072 to 2075 ³⁾	Not Stated ⁴⁾
Lumbini Province						
Total	474,264	128,154	133,462	59,760	141,434	11,454
Sub-Metropolitan City	98,629	23,843	30,294	11,712	30,532	2,248
Municipality	216,553	59,437	59,449	26,864	65,358	5,445
Rural Municipality	159,082	44,874	43,719	21,184	45,544	3,761
501 Rukum East						
Total	2,602	895	500	237	934	36
Rural Municipality	2,602	895	500	237	934	36
502 Rolpa						
Total	15,456	3,982	4,441	2,504	3,837	692
Municipality	3,352	908	946	402	788	308
Rural Municipality	12,104	3,074	3,495	2,102	3,049	384
503 Pyuthan						
Total	21,373	7,172	5,873	2,489	5,457	382
Municipality	7,576	2,361	2,257	918	1,917	123
Rural Municipality	13,797	4,811	3,616	1,571	3,540	259
504 Gulmi						
Total	22,876	8,835	5,527	2,272	5,339	903
Municipality	7,532	2,898	1,961	610	1,653	410
Rural Municipality	15,344	5,937	3,566	1,662	3,686	493
505 Arghakhanchi						
Total	14,613	5,284	3,431	1,806	3,814	278
Municipality	9,848	3,262	2,437	1,250	2,705	194
Rural Municipality	4,765	2,022	994	556	1,109	84

1) NSIC stands for Nepal Standard Industrial Classification.

2) Establishments which belong to Section O, T, or U of NSIC are not surveyed.

3) 2075 includes only months Baishakh, Jestha and Asar.

4) Includes "Not reported", "Unknown" and so on.

Table 4-2 Number of Persons Engaged by Section of Industrial Classification, Year of starting the Business and Local Level

District and Local Level	Section of NSIC ¹⁾					
	Total ²⁾					
	Year of starting the business					
	Total	2059 and before	2060 to 2069	2070 to 2071	2072 to 2075 ³⁾	Not Stated ⁴⁾
506 Palpa						
Total	24,902	9,561	5,546	3,213	6,269	313
Municipality	12,911	4,804	2,678	1,822	3,400	207
Rural Municipality	11,991	4,757	2,868	1,391	2,869	106
507 Nawalparasi West						
Total	43,866	15,731	10,878	4,837	11,518	902
Municipality	32,097	12,161	7,636	3,429	8,162	709
Rural Municipality	11,769	3,570	3,242	1,408	3,356	193
508 Rupandehi						
Total	134,772	32,705	37,237	16,580	43,742	4,508
Sub-Metropolitan City	38,156	9,326	10,425	4,520	12,827	1,058
Municipality	55,998	13,460	15,079	6,170	19,383	1,906
Rural Municipality	40,618	9,919	11,733	5,890	11,532	1,544
509 Kapilbastu						
Total	40,610	8,086	12,679	6,304	12,560	981
Municipality	34,140	7,019	11,115	5,405	9,932	669
Rural Municipality	6,470	1,067	1,564	899	2,628	312
510 Dang						
Total	47,598	10,143	16,114	6,042	14,696	603
Sub-Metropolitan City	30,003	6,439	9,959	3,700	9,428	477
Municipality	5,133	950	1,704	857	1,620	2
Rural Municipality	12,462	2,754	4,451	1,485	3,648	124
511 Banke						
Total	64,882	15,639	19,053	8,316	20,847	1,027
Sub-Metropolitan City	30,470	8,078	9,910	3,492	8,277	713
Municipality	14,508	3,126	3,639	1,806	5,768	169
Rural Municipality	19,904	4,435	5,504	3,018	6,802	145
512 Bardiya						
Total	40,714	10,121	12,183	5,160	12,421	829
Municipality	33,458	8,488	9,997	4,195	10,030	748
Rural Municipality	7,256	1,633	2,186	965	2,391	81

1) NSIC stands for Nepal Standard Industrial Classification.

2) Establishments which belong to Section O, T, or U of NSIC are not surveyed.

3) 2075 includes only months Baishakh, Jestha and Asar.

4) Includes "Not reported ", "Unknown" and so on.

Table 4-2 Number of Persons Engaged by Section of Industrial Classification, Year of starting the Business and Local Level

District and Local Level	Section of NSIC ¹⁾						Not Stated ⁴⁾
	Total ²⁾						
	Year of starting the business						
	Total	2059 and before	2060 to 2069	2070 to 2071	2072 to 2075 ³⁾		
Rukum East District	2,602	895	500	237	934	36	
50101 PUTHA UTTANGANGA RURAL MUNICIPALITY	712	312	103	84	212	1	
50102 SISNE RURAL MUNICIPALITY	1,145	282	244	80	507	32	
50103 BHOOME RURAL MUNICIPALITY	745	301	153	73	215	3	
Rolpa District	15,456	3,982	4,441	2,504	3,837	692	
50201 SUNCHHAHARI RURAL MUNICIPALITY	1,930	268	592	582	439	49	
50202 THAWANG RURAL MUNICIPALITY	716	202	111	135	200	68	
50203 PARIWARTAN RURAL MUNICIPALITY	986	334	221	116	300	15	
50204 GANGADEV RURAL MUNICIPALITY	1,144	295	394	107	310	38	
50205 MADI RURAL MUNICIPALITY	920	250	338	108	221	3	
50206 TRIBENI RURAL MUNICIPALITY	1,130	365	422	90	223	30	
50207 ROLPA MUNICIPALITY	3,352	908	946	402	788	308	
50208 RUNTIGADHI RURAL MUNICIPALITY	2,561	544	813	686	507	11	
50209 SUNIL SMRITI RURAL MUNICIPALITY	2,079	545	526	205	723	80	
50210 LUNGRI RURAL MUNICIPALITY	638	271	78	73	126	90	
Pyuthan District	21,373	7,172	5,873	2,489	5,457	382	
50301 GAUMUKHI RURAL MUNICIPALITY	1,680	513	444	160	563	0	
50302 NAUBAHINI RURAL MUNICIPALITY	1,738	574	467	153	544	0	
50303 JHIMARUK RURAL MUNICIPALITY	2,392	689	777	391	535	0	
50304 PYUTHAN MUNICIPALITY	4,771	1,485	1,497	546	1,194	49	
50305 SWORGADWARI MUNICIPALITY	2,805	876	760	372	723	74	
50306 MANDAVI RURAL MUNICIPALITY	1,518	506	520	151	329	12	
50307 MALLARANI RURAL MUNICIPALITY	2,228	1,024	517	137	327	223	
50308 AIRAWATI RURAL MUNICIPALITY	2,621	866	549	415	776	15	
50309 SARUMARANI RURAL MUNICIPALITY	1,620	639	342	164	466	9	
Gulmi District	22,876	8,835	5,527	2,272	5,339	903	
50401 KALI GANDAKI RURAL MUNICIPALITY	1,138	521	257	102	209	49	
50402 SATYAWOTI RURAL MUNICIPALITY	1,552	579	351	186	397	39	
50403 CHANDRAKOT RURAL MUNICIPALITY	1,886	632	477	263	475	39	
50404 MUSIKOT MUNICIPALITY	2,472	993	614	192	632	41	
50405 ISMA RURAL MUNICIPALITY	1,307	538	275	131	350	13	
50406 MALIKA RURAL MUNICIPALITY	1,489	515	347	144	429	54	
50407 MADANE RURAL MUNICIPALITY	1,415	583	340	124	342	26	
50408 DHURKOT RURAL MUNICIPALITY	1,254	576	240	154	273	11	
50409 RESUNGA MUNICIPALITY	5,060	1,905	1,347	418	1,021	369	
50410 GULMI DURBAR RURAL MUNICIPALITY	1,460	627	329	119	367	18	
50411 CHHATRAKOT RURAL MUNICIPALITY	1,544	601	423	181	339	0	
50412 RURU RURAL MUNICIPALITY	2,299	765	527	258	505	244	
Arghakhanchi District	14,613	5,284	3,431	1,806	3,814	278	
50501 CHHATRADEV RURAL MUNICIPALITY	1,574	657	365	167	376	9	
50502 MALARANI RURAL MUNICIPALITY	1,666	676	358	235	358	39	
50503 BHUMIKASTHAN MUNICIPALITY	1,681	711	298	243	419	10	
50504 SANDHIKHARKA MUNICIPALITY	5,583	1,546	1,602	740	1,545	150	
50505 PANINI RURAL MUNICIPALITY	1,525	689	271	154	375	36	
50506 SHITAGANGA MUNICIPALITY	2,584	1,005	537	267	741	34	
Palpa District	24,902	9,561	5,546	3,213	6,269	313	
50601 RAMPUR MUNICIPALITY	4,020	1,135	857	744	1,256	28	
50602 PURBAKHOLA RURAL MUNICIPALITY	1,325	534	337	138	296	20	
50603 RAMBHA RURAL MUNICIPALITY	1,560	583	396	157	410	14	
50604 BAGANASKALI RURAL MUNICIPALITY	1,812	757	479	218	356	2	
50605 TANSEN MUNICIPALITY	8,891	3,669	1,821	1,078	2,144	179	
50606 RIBDIKOT RURAL MUNICIPALITY	1,696	647	353	303	359	34	
50607 RAINADEVI CHHAHARA RURAL MUNICIPALITY	1,215	549	232	120	302	12	
50608 TINAU RURAL MUNICIPALITY	1,420	593	358	127	340	2	
50609 MATHAGADHI RURAL MUNICIPALITY	1,499	489	371	165	459	15	
50610 NISDI RURAL MUNICIPALITY	1,464	605	342	163	347	7	
Nawalparasi West District	43,866	15,731	10,878	4,837	11,518	902	
50701 BARDAGHAT MUNICIPALITY	15,256	7,929	3,066	1,682	2,546	33	
50702 SUNAWAL MUNICIPALITY	8,736	2,427	2,669	791	2,762	87	
50703 RAMGRAM MUNICIPALITY	8,105	1,805	1,901	956	2,854	589	
50704 PALHINANDAN RURAL MUNICIPALITY	1,776	378	468	277	612	41	
50705 SARAWAL RURAL MUNICIPALITY	3,242	592	1,159	298	1,187	6	
50706 PRATAPAPUR RURAL MUNICIPALITY	3,225	852	962	434	865	112	
50707 SUS'TA RURAL MUNICIPALITY	3,526	1,748	653	399	692	34	

1) NSIC stands for Nepal Standard Industrial Classification.

2) Establishments which belong to Section O, T, or U of NSIC are not surveyed.

3) 2075 includes only months Baishakh, Jestha and Asar.

4) Includes "Not reported", "Unknown" and so on.

Table 4-2 Number of Persons Engaged by Section of Industrial Classification, Year of starting the Business and Local Level

District and Local Level	Section of NSIC ¹⁾					
	Total ²⁾					
	Year of starting the business					
	Total	2059 and before	2060 to 2069	2070 to 2071	2072 to 2075 ³⁾	Not Stated ⁴⁾
Rupandehi District	134,772	32,705	37,237	16,580	43,742	4,508
50801 DEVDAHA MUNICIPALITY	7,471	1,254	2,428	850	2,881	58
50802 BUTWAL SUB-METROPOLITIAN CITY	38,156	9,326	10,425	4,520	12,827	1,058
50803 SAINAMAINA MUNICIPALITY	6,760	1,583	1,437	824	2,717	199
50804 KANCHAN RURAL MUNICIPALITY	2,992	600	682	467	1,205	38
50805 GAIDAHAWA RURAL MUNICIPALITY	2,558	469	606	348	1,050	85
50806 SUDDHODHAN RURAL MUNICIPALITY	4,371	1,113	1,199	525	1,342	192
50807 SIYARI RURAL MUNICIPALITY	4,645	1,201	1,218	523	1,505	198
50808 TILOTTAMA MUNICIPALITY	20,082	4,971	5,603	1,873	7,301	334
50809 OM SATIYA RURAL MUNICIPALITY	5,131	1,237	850	730	1,712	602
50810 ROHINI RURAL MUNICIPALITY	4,260	582	1,451	931	1,214	82
50811 SIDDHARTHANAGAR MUNICIPALITY	16,817	4,787	4,288	1,898	4,752	1,092
50812 MAYADEVI RURAL MUNICIPALITY	10,740	3,953	3,866	1,297	1,436	188
50813 LUMBINI SANSKRITIK MUNICIPALITY	4,868	865	1,323	725	1,732	223
50814 KOTAHIMAI RURAL MUNICIPALITY	2,410	260	985	386	699	80
50815 SAMMARIMAI RURAL MUNICIPALITY	2,043	334	548	379	757	25
50816 MARCHAWARI RURAL MUNICIPALITY	1,468	170	328	304	612	54
Kapilbastu District	40,610	8,086	12,679	6,304	12,560	981
50901 BANGANGA MUNICIPALITY	5,954	1,246	1,408	990	2,065	245
50902 BUDDHABHUMI MUNICIPALITY	5,992	938	2,983	655	1,356	60
50903 SHIVARAJ MUNICIPALITY	8,612	1,700	2,722	1,168	2,948	74
50904 BIJAYANAGAR RURAL MUNICIPALITY	1,046	219	256	118	443	10
50905 KRISHNANAGAR MUNICIPALITY	4,481	1,178	1,386	460	1,302	155
50906 MAHARAJGANJ MUNICIPALITY	3,957	678	1,050	1,332	897	0
50907 KAPILBASTU MUNICIPALITY	5,144	1,279	1,566	800	1,364	135
50908 YASODHARA RURAL MUNICIPALITY	1,040	201	184	189	433	33
50909 MAYADEVI RURAL MUNICIPALITY	3,034	526	808	476	1,035	189
50910 SHUDDHODHAN RURAL MUNICIPALITY	1,350	121	316	116	717	80
Dang District	47,598	10,143	16,114	6,042	14,696	603
51001 BANGALACHULI RURAL MUNICIPALITY	1,013	368	223	151	266	5
51002 GHORAH SUB-METROPOLITIAN CITY	17,846	3,861	5,590	2,145	5,977	273
51003 TULSIPUR SUB-METROPOLITIAN CITY	12,157	2,578	4,369	1,555	3,451	204
51004 SHANTINAGAR RURAL MUNICIPALITY	1,216	327	341	131	408	9
51005 BABAI RURAL MUNICIPALITY	1,288	258	454	178	398	0
51006 DANGISHARAN RURAL MUNICIPALITY	983	307	248	117	304	7
51007 LAMAHI MUNICIPALITY	5,133	950	1,704	857	1,620	2
51008 RAPTI RURAL MUNICIPALITY	4,564	650	2,401	495	1,010	8
51009 GADHAWA RURAL MUNICIPALITY	2,513	540	633	301	944	95
51010 RAJPUR RURAL MUNICIPALITY	885	304	151	112	318	0
Banke District	64,882	15,639	19,053	8,316	20,847	1,027
51101 RAPTI SONARI RURAL MUNICIPALITY	3,237	881	834	352	1,146	24
51102 KOHALPUR MUNICIPALITY	14,508	3,126	3,639	1,806	5,768	169
51103 BAIJANATH RURAL MUNICIPALITY	4,303	950	1,298	803	1,238	14
51104 KHAJURA RURAL MUNICIPALITY	4,478	957	900	559	2,014	48
51105 JANAKI RURAL MUNICIPALITY	4,372	997	1,534	744	1,085	12
51106 NEPALGANJ SUB-METROPOLITIAN CITY	30,470	8,078	9,910	3,492	8,277	713
51107 DUDUWA RURAL MUNICIPALITY	2,070	396	631	313	693	37
51108 NARAINAPUR RURAL MUNICIPALITY	1,444	254	307	247	626	10
Bardiya District	40,714	10,121	12,183	5,160	12,421	829
51201 BANSRADHI MUNICIPALITY	5,105	1,033	1,385	700	1,965	22
51202 BARBARDIYA MUNICIPALITY	6,060	1,233	2,186	766	1,665	210
51203 THAKURBABA MUNICIPALITY	3,944	1,105	1,303	414	1,058	64
51204 GERUWA RURAL MUNICIPALITY	2,084	489	611	282	642	60
51205 RAJAPUR MUNICIPALITY	5,350	1,227	1,589	749	1,756	29
51206 MADHUWAN MUNICIPALITY	4,700	1,190	1,436	553	1,452	69
51207 GULARIYA MUNICIPALITY	8,299	2,700	2,098	1,013	2,134	354
51208 BADHAIYATAL RURAL MUNICIPALITY	5,172	1,144	1,575	683	1,749	21

1) NSIC stands for Nepal Standard Industrial Classification.

2) Establishments which belong to Section O, T, or U of NSIC are not surveyed.

3) 2075 includes only months Baishakh, Jestha and Asar.

4) Includes "Not reported", "Unknown" and so on.

Table 4-2 Number of Persons Engaged by Section of Industrial Classification, Year of starting the Business and Local Level

District and Local Level	Section of NSIC ¹⁾					
	A					
	Agriculture, forestry and fishing ²⁾					
	Year of starting the business					
	Total	2059 and before	2060 to 2069	2070 to 2071	2072 to 2075 ³⁾	Not Stated ⁴⁾
Lumbini Province						
Total	15,368	4,323	4,709	2,015	4,039	282
Sub-Metropolitan City	690	139	131	153	254	13
Municipality	6,399	1,608	2,096	945	1,607	143
Rural Municipality	8,279	2,576	2,482	917	2,178	126
501 Rukum East						
Total	8	1	1	1	5	0
Rural Municipality	8	1	1	1	5	0
502 Rolpa						
Total	743	30	495	118	94	6
Municipality	49	0	32	6	7	4
Rural Municipality	694	30	463	112	87	2
503 Pyuthan						
Total	3,981	1,904	1,099	295	647	36
Municipality	1,104	487	287	140	163	27
Rural Municipality	2,877	1,417	812	155	484	9
504 Gulmi						
Total	946	287	228	145	262	24
Municipality	253	113	44	45	47	4
Rural Municipality	693	174	184	100	215	20
505 Arghakhanchi						
Total	784	203	207	165	198	11
Municipality	518	129	152	128	106	3
Rural Municipality	266	74	55	37	92	8

1) NSIC stands for Nepal Standard Industrial Classification.

2) Registered establishments only.

3) 2075 includes only months Baishakh, Jestha and Asar.

4) Includes "Not reported", "Unknown" and so on.

Table 4-2 Number of Persons Engaged by Section of Industrial Classification, Year of starting the Business and Local Level

District and Local Level	Section of NSIC ¹⁾					
	A					
	Agriculture, forestry and fishing ²⁾					
	Year of starting the business					
	Total	2059 and before	2060 to 2069	2070 to 2071	2072 to 2075 ³⁾	Not Stated ⁴⁾
506 Palpa						
Total	831	262	228	146	183	12
Municipality	218	52	66	57	43	0
Rural Municipality	613	210	162	89	140	12
507 Nawalparasi West						
Total	670	49	218	134	265	4
Municipality	519	41	162	103	209	4
Rural Municipality	151	8	56	31	56	0
508 Rupandehi						
Total	2,283	422	714	320	738	89
Sub-Metropolitan City	143	60	4	27	52	0
Municipality	754	85	378	107	158	26
Rural Municipality	1,386	277	332	186	528	63
509 Kapilbastu						
Total	494	41	86	69	292	6
Municipality	338	41	68	35	190	4
Rural Municipality	156	0	18	34	102	2
510 Dang						
Total	951	190	200	183	363	15
Sub-Metropolitan City	466	59	108	105	181	13
Municipality	185	46	54	43	42	0
Rural Municipality	300	85	38	35	140	2
511 Banke						
Total	967	304	373	88	199	3
Sub-Metropolitan City	81	20	19	21	21	0
Municipality	248	75	86	10	77	0
Rural Municipality	638	209	268	57	101	3
512 Bardiya						
Total	2,710	630	860	351	793	76
Municipality	2,213	539	767	271	565	71
Rural Municipality	497	91	93	80	228	5

1) NSIC stands for Nepal Standard Industrial Classification.

2) Registered establishments only.

3) 2075 includes only months Baishakh, Jestha and Asar.

4) Includes "Not reported", "Unknown" and so on.

Table 4-2 Number of Persons Engaged by Section of Industrial Classification, Year of starting the Business and Local Level

District and Local Level	Section of NSIC ¹⁾					
	A					
	Agriculture, forestry and fishing ²⁾					
	Year of starting the business					
	Total	2059 and before	2060 to 2069	2070 to 2071	2072 to 2075 ³⁾	Not Stated ⁴⁾
Rukum East District	8	1	1	1	5	0
50101 PUTHA UTTANGANGA RURAL MUNICIPALITY	0	0	0	0	0	0
50102 SISNE RURAL MUNICIPALITY	2	0	0	0	2	0
50103 BHOOME RURAL MUNICIPALITY	6	1	1	1	3	0
Rolpa District	743	30	495	118	94	6
50201 SUNCHHAHARI RURAL MUNICIPALITY	333	0	248	72	13	0
50202 THAWANG RURAL MUNICIPALITY	79	20	33	15	11	0
50203 PARIWARTAN RURAL MUNICIPALITY	3	0	0	0	3	0
50204 GANGADEV RURAL MUNICIPALITY	171	0	130	18	21	2
50205 MADI RURAL MUNICIPALITY	51	0	40	1	10	0
50206 TRIBENI RURAL MUNICIPALITY	10	0	3	6	1	0
50207 ROLPA MUNICIPALITY	49	0	32	6	7	4
50208 RUNTIGADHI RURAL MUNICIPALITY	9	0	0	0	9	0
50209 SUNIL SMRITI RURAL MUNICIPALITY	38	10	9	0	19	0
50210 LUNGRI RURAL MUNICIPALITY	0	0	0	0	0	0
Pyuthan District	3,981	1,904	1,099	295	647	36
50301 GAUMUKHI RURAL MUNICIPALITY	471	140	105	36	190	0
50302 NAUBAHINI RURAL MUNICIPALITY	337	140	112	30	55	0
50303 JHIMARUK RURAL MUNICIPALITY	491	166	234	41	50	0
50304 PYUTHAN MUNICIPALITY	532	275	139	43	61	14
50305 SWORGADWARI MUNICIPALITY	572	212	148	97	102	13
50306 MANDAVI RURAL MUNICIPALITY	271	104	142	25	0	0
50307 MALLARANI RURAL MUNICIPALITY	290	160	56	15	50	9
50308 AAIRAWATI RURAL MUNICIPALITY	546	368	123	2	53	0
50309 SARUMARANI RURAL MUNICIPALITY	471	339	40	6	86	0
Gulmi District	946	287	228	145	262	24
50401 KALI GANDAKI RURAL MUNICIPALITY	70	12	32	8	18	0
50402 SATYAWOTI RURAL MUNICIPALITY	33	1	10	3	16	3
50403 CHANDRAKOT RURAL MUNICIPALITY	5	4	1	0	0	0
50404 MUSIKOT MUNICIPALITY	143	78	33	24	7	1
50405 ISMA RURAL MUNICIPALITY	58	31	11	5	8	3
50406 MALIKA RURAL MUNICIPALITY	61	14	10	5	22	10
50407 MADANE RURAL MUNICIPALITY	119	30	40	9	37	3
50408 DHURKOT RURAL MUNICIPALITY	76	23	12	23	18	0
50409 RESUNGA MUNICIPALITY	110	35	11	21	40	3
50410 GULMI DURBAR RURAL MUNICIPALITY	67	25	3	4	35	0
50411 CHHATRAKOT RURAL MUNICIPALITY	80	12	37	18	13	0
50412 RURU RURAL MUNICIPALITY	124	22	28	25	48	1
Arghakhanchi District	784	203	207	165	198	11
50501 CHHATRADEV RURAL MUNICIPALITY	86	32	12	20	20	2
50502 MALARANI RURAL MUNICIPALITY	80	32	13	10	25	0
50503 BHUMIKASTHAN MUNICIPALITY	78	36	9	19	14	0
50504 SANDHIKHARKA MUNICIPALITY	185	51	44	55	33	2
50505 PANINI RURAL MUNICIPALITY	100	10	30	7	47	6
50506 SHITAGANGA MUNICIPALITY	255	42	99	54	59	1
Palpa District	831	262	228	146	183	12
50601 RAMPUR MUNICIPALITY	65	4	15	27	19	0
50602 PURBAKHOLA RURAL MUNICIPALITY	44	8	8	14	10	4
50603 RAMBHA RURAL MUNICIPALITY	62	25	13	8	15	1
50604 BAGANASKALI RURAL MUNICIPALITY	99	18	19	27	35	0
50605 TANSEN MUNICIPALITY	153	48	51	30	24	0
50606 RIBDIKOT RURAL MUNICIPALITY	110	48	26	10	26	0
50607 RAINADEVI CHHAHARA RURAL MUNICIPALITY	42	19	7	2	14	0
50608 TINAU RURAL MUNICIPALITY	104	41	37	7	18	1
50609 MATHAGADHI RURAL MUNICIPALITY	30	6	4	10	9	1
50610 NISDI RURAL MUNICIPALITY	122	45	48	11	13	5
Nawalparasi West District	670	49	218	134	265	4
50701 BARDAGHAT MUNICIPALITY	201	12	67	57	65	0
50702 SUNAWAL MUNICIPALITY	200	24	71	30	75	0
50703 RAMGRAM MUNICIPALITY	118	5	24	16	69	4
50704 PALHINANDAN RURAL MUNICIPALITY	11	4	0	7	0	0
50705 SARAWAL RURAL MUNICIPALITY	38	0	10	12	16	0
50706 PRATAPAPUR RURAL MUNICIPALITY	68	3	37	5	23	0
50707 SUSTA RURAL MUNICIPALITY	34	1	9	7	17	0

1) NSIC stands for Nepal Standard Industrial Classification.

2) Registered establishments only.

3) 2075 includes only months Baishakh, Jestha and Asar.

4) Includes "Not reported", "Unknown" and so on.

Table 4-2 Number of Persons Engaged by Section of Industrial Classification, Year of starting the Business and Local Level

District and Local Level	Section of NSIC ¹⁾						Not Stated ⁴⁾
	A						
	Agriculture, forestry and fishing ²⁾						
	Year of starting the business						
	Total	2059 and before	2060 to 2069	2070 to 2071	2072 to 2075 ³⁾		
Rupandehi District	2,283	422	714	320	738	89	
50801 DEVDAHA MUNICIPALITY	78	10	22	28	18	0	
50802 BUTWAL SUB-METROPOLITIAN CITY	143	60	4	27	52	0	
50803 SAINAMAINA MUNICIPALITY	84	8	25	22	26	3	
50804 KANCHAN RURAL MUNICIPALITY	44	7	8	20	6	3	
50805 GAIDAHAWA RURAL MUNICIPALITY	20	2	0	4	13	1	
50806 SUDDHODHAN RURAL MUNICIPALITY	204	73	27	15	81	8	
50807 SIYARI RURAL MUNICIPALITY	785	100	234	82	324	45	
50808 TILOTTAMA MUNICIPALITY	486	60	287	51	85	3	
50809 OM SATIYA RURAL MUNICIPALITY	130	84	7	18	17	4	
50810 ROHINI RURAL MUNICIPALITY	85	8	19	15	41	2	
50811 SIDDHARTHANAGAR MUNICIPALITY	87	7	41	3	16	20	
50812 MAYADEVII RURAL MUNICIPALITY	14	0	10	0	4	0	
50813 LUMBINI SANSKRITIK MUNICIPALITY	19	0	3	3	13	0	
50814 KOTAHIMAI RURAL MUNICIPALITY	21	0	15	6	0	0	
50815 SAMMARIMAI RURAL MUNICIPALITY	56	3	9	21	23	0	
50816 MARCHAWARI RURAL MUNICIPALITY	27	0	3	5	19	0	
Kapilbastu District	494	41	86	69	292	6	
50901 BANGANGA MUNICIPALITY	122	31	14	14	63	0	
50902 BUDDHABHUMI MUNICIPALITY	74	7	32	8	27	0	
50903 SHIVARAJ MUNICIPALITY	76	2	15	10	49	0	
50904 BIJAYANAGAR RURAL MUNICIPALITY	54	0	9	8	37	0	
50905 KRISHNANAGAR MUNICIPALITY	42	0	5	0	33	4	
50906 MAHARAJGANJ MUNICIPALITY	15	1	0	3	11	0	
50907 KAPILBASTU MUNICIPALITY	9	0	2	0	7	0	
50908 YASODHARA RURAL MUNICIPALITY	12	0	3	0	7	2	
50909 MAYADEVII RURAL MUNICIPALITY	71	0	5	26	40	0	
50910 SHUDDHODHAN RURAL MUNICIPALITY	19	0	1	0	18	0	
Dang District	951	190	200	183	363	15	
51001 BANGALACHULI RURAL MUNICIPALITY	35	17	3	4	11	0	
51002 GHORAHII SUB-METROPOLITIAN CITY	240	50	32	39	110	9	
51003 TULSIPUR SUB-METROPOLITIAN CITY	226	9	76	66	71	4	
51004 SHANTINAGAR RURAL MUNICIPALITY	31	17	4	0	9	1	
51005 BABAI RURAL MUNICIPALITY	16	5	4	4	3	0	
51006 DANGISHARAN RURAL MUNICIPALITY	49	0	0	2	47	0	
51007 LAMAHI MUNICIPALITY	185	46	54	43	42	0	
51008 RAPTI RURAL MUNICIPALITY	101	12	18	16	55	0	
51009 GADHAWA RURAL MUNICIPALITY	35	15	0	7	12	1	
51010 RAJPUR RURAL MUNICIPALITY	33	19	9	2	3	0	
Banke District	967	304	373	88	199	3	
51101 RAPTI SONARI RURAL MUNICIPALITY	192	131	40	5	13	3	
51102 KOHALPUR MUNICIPALITY	248	75	86	10	77	0	
51103 BAIJANATH RURAL MUNICIPALITY	177	6	131	10	30	0	
51104 KHAJURA RURAL MUNICIPALITY	122	45	20	22	35	0	
51105 JANAKI RURAL MUNICIPALITY	20	0	0	3	17	0	
51106 NEPALGANJ SUB-METROPOLITIAN CITY	81	20	19	21	21	0	
51107 DUDUWA RURAL MUNICIPALITY	74	16	46	6	6	0	
51108 NARAINAPUR RURAL MUNICIPALITY	53	11	31	11	0	0	
Bardiya District	2,710	630	860	351	793	76	
51201 BANSGADHI MUNICIPALITY	331	70	68	54	139	0	
51202 BARBARDIYA MUNICIPALITY	750	151	329	98	111	61	
51203 THAKURBABA MUNICIPALITY	173	21	59	21	72	0	
51204 GERUWA RURAL MUNICIPALITY	87	14	14	13	44	2	
51205 RAJAPUR MUNICIPALITY	148	71	16	6	55	0	
51206 MADHUWAN MUNICIPALITY	396	116	162	21	96	1	
51207 GULARIYA MUNICIPALITY	415	110	133	71	92	9	
51208 BADHAIYATAL RURAL MUNICIPALITY	410	77	79	67	184	3	

1) NSIC stands for Nepal Standard Industrial Classification.

2) Registered establishments only.

3) 2075 includes only months Baishakh, Jestha and Asar.

4) Includes "Not reported", "Unknown" and so on.

Table 4-2 Number of Persons Engaged by Section of Industrial Classification, Year of starting the Business and Local Level

District and Local Level	Section of NSIC ¹⁾					
	C					
	Manufacturing					
	Year of starting the business					
	Total	2059 and before	2060 to 2069	2070 to 2071	2072 to 2075 ²⁾	Not Stated ³⁾
Lumbini Province						
Total	93,706	20,109	34,354	13,051	24,191	2,001
Sub-Metropolitan City	18,653	4,105	7,585	2,177	4,509	277
Municipality	42,864	8,342	15,561	6,109	12,041	811
Rural Municipality	32,189	7,662	11,208	4,765	7,641	913
501 Rukum East						
Total	105	1	21	9	71	3
Rural Municipality	105	1	21	9	71	3
502 Rolpa						
Total	1,463	230	411	197	565	60
Municipality	367	46	140	61	117	3
Rural Municipality	1,096	184	271	136	448	57
503 Pyuthan						
Total	1,293	131	359	294	509	0
Municipality	488	49	134	137	168	0
Rural Municipality	805	82	225	157	341	0
504 Gulmi						
Total	2,268	342	595	356	793	182
Municipality	751	150	214	88	218	81
Rural Municipality	1,517	192	381	268	575	101
505 Arghakhanchi						
Total	1,569	193	465	262	632	17
Municipality	1,155	164	325	178	475	13
Rural Municipality	414	29	140	84	157	4

1) NSIC stands for Nepal Standard Industrial Classification.

2) 2075 includes only months Baishakh, Jestha and Asar.

3) Includes "Not reported", "Unknown" and so on.

Table 4-2 Number of Persons Engaged by Section of Industrial Classification, Year of starting the Business and Local Level

District and Local Level	Section of NSIC ¹⁾					
	C					
	Manufacturing					
	Year of starting the business					
	Total	2059 and before	2060 to 2069	2070 to 2071	2072 to 2075 ²⁾	Not Stated ³⁾
506 Palpa						
Total	2,239	281	630	488	817	23
Municipality	1,328	167	328	352	464	17
Rural Municipality	911	114	302	136	353	6
507 Nawalparasi West						
Total	9,920	2,149	3,608	1,011	3,013	139
Municipality	6,697	1,331	2,372	785	2,178	31
Rural Municipality	3,223	818	1,236	226	835	108
508 Rupandehi						
Total	33,149	9,753	12,099	4,225	6,327	745
Sub-Metropolitan City	6,037	1,637	2,122	689	1,485	104
Municipality	12,015	3,135	4,244	1,269	3,122	245
Rural Municipality	15,097	4,981	5,733	2,267	1,720	396
509 Kapilbastu						
Total	12,455	1,426	5,519	2,156	3,115	239
Municipality	10,882	1,263	5,060	2,001	2,491	67
Rural Municipality	1,573	163	459	155	624	172
510 Dang						
Total	7,270	534	3,430	1,099	2,143	64
Sub-Metropolitan City	5,064	387	2,680	619	1,326	52
Municipality	1,183	76	478	305	324	0
Rural Municipality	1,023	71	272	175	493	12
511 Banke						
Total	15,310	3,767	5,186	2,275	3,836	246
Sub-Metropolitan City	7,552	2,081	2,783	869	1,698	121
Municipality	2,564	809	654	352	673	76
Rural Municipality	5,194	877	1,749	1,054	1,465	49
512 Bardiya						
Total	6,665	1,302	2,031	679	2,370	283
Municipality	5,434	1,152	1,612	581	1,811	278
Rural Municipality	1,231	150	419	98	559	5

1) NSIC stands for Nepal Standard Industrial Classification.

2) 2075 includes only months Baishakh, Jestha and Asar.

3) Includes "Not reported", "Unknown" and so on.

Table 4-2 Number of Persons Engaged by Section of Industrial Classification, Year of starting the Business and Local Level

District and Local Level	Section of NSIC ¹⁾					
	C					
	Manufacturing					
	Year of starting the business					
	Total	2059 and before	2060 to 2069	2070 to 2071	2072 to 2075 ²⁾	Not Stated ³⁾
Rukum East District	105	1	21	9	71	3
50101 PUTHA UTTANGANGA RURAL MUNICIPALITY	13	0	2	1	10	0
50102 SISNE RURAL MUNICIPALITY	75	1	16	6	49	3
50103 BHOOME RURAL MUNICIPALITY	17	0	3	2	12	0
Rolpa District	1,463	230	411	197	565	60
50201 SUNCHHAHARI RURAL MUNICIPALITY	137	42	18	6	71	0
50202 THAWANG RURAL MUNICIPALITY	87	8	3	8	24	44
50203 PARIWARTAN RURAL MUNICIPALITY	86	8	25	16	37	0
50204 GANGADEV RURAL MUNICIPALITY	37	2	5	7	23	0
50205 MADI RURAL MUNICIPALITY	91	6	20	16	49	0
50206 TRIBENI RURAL MUNICIPALITY	69	6	28	9	24	2
50207 ROLPA MUNICIPALITY	367	46	140	61	117	3
50208 RUNTIGADHI RURAL MUNICIPALITY	148	5	69	23	49	2
50209 SUNIL SMRITI RURAL MUNICIPALITY	353	86	76	38	145	8
50210 LUNGRI RURAL MUNICIPALITY	88	21	27	13	26	1
Pyuthan District	1,293	131	359	294	509	0
50301 GAUMUKHI RURAL MUNICIPALITY	71	2	10	4	55	0
50302 NAUBAHINI RURAL MUNICIPALITY	79	10	27	8	34	0
50303 JHIMARUK RURAL MUNICIPALITY	110	19	31	25	35	0
50304 PYUTHAN MUNICIPALITY	288	34	99	64	91	0
50305 SWORGADWARI MUNICIPALITY	200	15	35	73	77	0
50306 MANDAVI RURAL MUNICIPALITY	54	5	20	13	16	0
50307 MALLARANI RURAL MUNICIPALITY	99	16	30	11	42	0
50308 AAIRAWATI RURAL MUNICIPALITY	255	17	68	83	87	0
50309 SARUMARANI RURAL MUNICIPALITY	137	13	39	13	72	0
Gulmi District	2,268	342	595	356	793	182
50401 KALI GANDAKI RURAL MUNICIPALITY	85	21	16	19	20	9
50402 SATYAWOTI RURAL MUNICIPALITY	180	17	54	30	66	13
50403 CHANDRAKOT RURAL MUNICIPALITY	218	30	63	52	73	0
50404 MUSIKOT MUNICIPALITY	251	28	59	30	112	22
50405 ISMA RURAL MUNICIPALITY	99	12	20	24	40	3
50406 MALIKA RURAL MUNICIPALITY	128	9	27	15	60	17
50407 MADANE RURAL MUNICIPALITY	107	14	24	14	36	19
50408 DHURKOT RURAL MUNICIPALITY	88	15	19	12	39	3
50409 RESUNGA MUNICIPALITY	500	122	155	58	106	59
50410 GULMI DURBAR RURAL MUNICIPALITY	130	22	45	21	42	0
50411 CHHATRAKOT RURAL MUNICIPALITY	197	34	59	34	70	0
50412 RURU RURAL MUNICIPALITY	285	18	54	47	129	37
Arghakhanchi District	1,569	193	465	262	632	17
50501 CHHATRADEV RURAL MUNICIPALITY	133	5	48	28	51	1
50502 MALARANI RURAL MUNICIPALITY	153	9	52	41	49	2
50503 BHUMIKASTHAN MUNICIPALITY	189	31	49	34	74	1
50504 SANDHIKHARKA MUNICIPALITY	650	91	225	110	213	11
50505 PANINI RURAL MUNICIPALITY	128	15	40	15	57	1
50506 SHITAGANGA MUNICIPALITY	316	42	51	34	188	1
Palpa District	2,239	281	630	488	817	23
50601 RAMPUR MUNICIPALITY	590	60	132	203	195	0
50602 PURBAKHOLA RURAL MUNICIPALITY	107	4	39	11	53	0
50603 RAMBHA RURAL MUNICIPALITY	134	10	43	22	58	1
50604 BAGANASKALI RURAL MUNICIPALITY	147	39	50	25	33	0
50605 TANSEN MUNICIPALITY	738	107	196	149	269	17
50606 RIBDIKOT RURAL MUNICIPALITY	108	13	36	30	29	0
50607 RAINADEVI CHHAHARA RURAL MUNICIPALITY	90	21	10	12	47	0
50608 TINAU RURAL MUNICIPALITY	55	12	31	3	9	0
50609 MATHAGADHI RURAL MUNICIPALITY	205	12	66	19	104	4
50610 NISDI RURAL MUNICIPALITY	65	3	27	14	20	1
Nawalparasi West District	9,920	2,149	3,608	1,011	3,013	139
50701 BARDAGHAT MUNICIPALITY	1,860	160	589	447	652	12
50702 SUNAWAL MUNICIPALITY	2,463	730	1,243	97	393	0
50703 RAMGRAM MUNICIPALITY	2,374	441	540	241	1,133	19
50704 PALHINANDAN RURAL MUNICIPALITY	190	29	45	42	68	6
50705 SARAWAL RURAL MUNICIPALITY	1,572	269	759	17	527	0
50706 PRATAPAPUR RURAL MUNICIPALITY	510	44	206	45	126	89
50707 SUSTA RURAL MUNICIPALITY	951	476	226	122	114	13

1) NSIC stands for Nepal Standard Industrial Classification.

2) 2075 includes only months Baishakh, Jestha and Asar.

3) Includes "Not reported", "Unknown" and so on.

Table 4-2 Number of Persons Engaged by Section of Industrial Classification, Year of starting the Business and Local Level

District and Local Level	Section of NSIC ¹⁾					
	C					
	Manufacturing					
	Year of starting the business					
	Total	2059 and before	2060 to 2069	2070 to 2071	2072 to 2075 ²⁾	Not Stated ³⁾
Rupandehi District	33,149	9,753	12,099	4,225	6,327	745
50801 DEVDAHA MUNICIPALITY	1,821	146	731	199	713	32
50802 BUTWAL SUB-METROPOLITIAN CITY	6,037	1,637	2,122	689	1,485	104
50803 SAINAMAINA MUNICIPALITY	1,374	343	363	183	454	31
50804 KANCHAN RURAL MUNICIPALITY	514	32	233	74	167	8
50805 GAIDAHAWA RURAL MUNICIPALITY	242	30	67	29	107	9
50806 SUDDHODHAN RURAL MUNICIPALITY	1,412	285	726	217	177	7
50807 SIYARI RURAL MUNICIPALITY	1,133	444	209	216	244	20
50808 TILOTTAMA MUNICIPALITY	5,714	1,692	2,119	543	1,301	59
50809 OM SATIYA RURAL MUNICIPALITY	1,908	652	222	313	409	312
50810 ROHINI RURAL MUNICIPALITY	1,587	119	694	553	212	9
50811 SIDDHARTHANAGAR MUNICIPALITY	2,431	850	759	269	439	114
50812 MAYADEVII RURAL MUNICIPALITY	7,212	3,377	2,885	745	187	18
50813 LUMBINI SANSKRITIK MUNICIPALITY	675	104	272	75	215	9
50814 KOTAHIMAI RURAL MUNICIPALITY	719	6	591	43	75	4
50815 SAMMARIMAI RURAL MUNICIPALITY	223	35	61	37	86	4
50816 MARCHAWARI RURAL MUNICIPALITY	147	1	45	40	56	5
Kapilbastu District	12,455	1,426	5,519	2,156	3,115	239
50901 BANGANGA MUNICIPALITY	733	87	212	168	231	35
50902 BUDDHABHUMI MUNICIPALITY	2,554	51	2,098	218	187	0
50903 SHIVARAJ MUNICIPALITY	3,236	692	1,077	358	1,106	3
50904 BIJAYANAGAR RURAL MUNICIPALITY	247	8	135	16	85	3
50905 KRISHNANAGAR MUNICIPALITY	1,313	140	685	55	414	19
50906 MAHARAJGANJ MUNICIPALITY	2,236	216	688	1,082	250	0
50907 KAPILBASTU MUNICIPALITY	810	77	300	120	303	10
50908 YASODHARA RURAL MUNICIPALITY	75	11	12	17	35	0
50909 MAYADEVII RURAL MUNICIPALITY	902	140	242	105	252	163
50910 SHUDDHODHAN RURAL MUNICIPALITY	349	4	70	17	252	6
Dang District	7,270	534	3,430	1,099	2,143	64
51001 BANGALACHULI RURAL MUNICIPALITY	64	5	13	5	40	1
51002 GHORAHII SUB-METROPOLITIAN CITY	2,563	201	1,074	386	865	37
51003 TULSIPUR SUB-METROPOLITIAN CITY	2,501	186	1,606	233	461	15
51004 SHANTINAGAR RURAL MUNICIPALITY	115	3	41	9	61	1
51005 BABAI RURAL MUNICIPALITY	149	2	33	34	80	0
51006 DANGISHARAN RURAL MUNICIPALITY	65	14	21	12	15	3
51007 LAMAHI MUNICIPALITY	1,183	76	478	305	324	0
51008 RAPTI RURAL MUNICIPALITY	321	22	76	67	156	0
51009 GADHAWA RURAL MUNICIPALITY	242	20	69	38	108	7
51010 RAJPUR RURAL MUNICIPALITY	67	5	19	10	33	0
Banke District	15,310	3,767	5,186	2,275	3,836	246
51101 RAPTI SONARI RURAL MUNICIPALITY	243	17	59	49	115	3
51102 KOHALPUR MUNICIPALITY	2,564	809	654	352	673	76
51103 BAIJANATH RURAL MUNICIPALITY	822	70	219	332	199	2
51104 KHAJURA RURAL MUNICIPALITY	1,103	78	195	82	718	30
51105 JANAKI RURAL MUNICIPALITY	2,461	678	1,062	480	241	0
51106 NEPALGANJ SUB-METROPOLITIAN CITY	7,552	2,081	2,783	869	1,698	121
51107 DUDUWA RURAL MUNICIPALITY	327	21	179	85	28	14
51108 NARAINAPUR RURAL MUNICIPALITY	238	13	35	26	164	0
Bardiya District	6,665	1,302	2,031	679	2,370	283
51201 BANSRADHI MUNICIPALITY	814	64	217	56	471	6
51202 BARBARDIYA MUNICIPALITY	772	55	256	87	354	20
51203 THAKURBABA MUNICIPALITY	477	63	188	87	137	2
51204 GERUWA RURAL MUNICIPALITY	218	30	75	32	81	0
51205 RAJAPUR MUNICIPALITY	609	74	193	87	250	5
51206 MADHUWAN MUNICIPALITY	578	110	208	79	165	16
51207 GULARIYA MUNICIPALITY	2,184	786	550	185	434	229
51208 BADHAIYATAL RURAL MUNICIPALITY	1,013	120	344	66	478	5

1) NSIC stands for Nepal Standard Industrial Classification.

2) 2075 includes only months Baishakh, Jestha and Asar.

3) Includes "Not reported", "Unknown" and so on.

Table 4-2 Number of Persons Engaged by Section of Industrial Classification, Year of starting the Business and Local Level

District and Local Level	Section of NSIC ¹⁾					
	B+D+E+F					
	Mining, Electricity, Gas, Water supply & Construction					
	Year of starting the business					
	Total	2059 and before	2060 to 2069	2070 to 2071	2072 to 2075 ²⁾	Not Stated ³⁾
Lumbini Province						
Total	7,399	1,795	3,412	430	1,599	163
Sub-Metropolitan City	774	342	221	40	153	18
Municipality	3,420	1,041	1,174	202	871	132
Rural Municipality	3,205	412	2,017	188	575	13
501 Rukum East						
Total	22	0	15	3	4	0
Rural Municipality	22	0	15	3	4	0
502 Rolpa						
Total	81	21	23	6	31	0
Municipality	34	21	0	0	13	0
Rural Municipality	47	0	23	6	18	0
503 Pyuthan						
Total	958	304	214	112	328	0
Municipality	281	84	90	9	98	0
Rural Municipality	677	220	124	103	230	0
504 Gulmi						
Total	296	131	102	12	39	12
Municipality	162	101	32	3	20	6
Rural Municipality	134	30	70	9	19	6
505 Arghakhanchi						
Total	110	3	70	11	26	0
Municipality	96	0	62	8	26	0
Rural Municipality	14	3	8	3	0	0

1) NSIC stands for Nepal Standard Industrial Classification.

2) 2075 includes only months Baishakh, Jestha and Asar.

3) Includes "Not reported", "Unknown" and so on.

Table 4-2 Number of Persons Engaged by Section of Industrial Classification, Year of starting the Business and Local Level

District and Local Level	Section of NSIC ¹⁾					
	B+D+E+F					
	Mining, Electricity, Gas, Water supply & Construction					
	Year of starting the business					
	Total	2059 and before	2060 to 2069	2070 to 2071	2072 to 2075 ²⁾	Not Stated ³⁾
506 Palpa						
Total	261	114	90	4	52	1
Municipality	186	94	59	0	33	0
Rural Municipality	75	20	31	4	19	1
507 Nawalparasi West						
Total	431	89	65	68	109	100
Municipality	343	30	57	57	99	100
Rural Municipality	88	59	8	11	10	0
508 Rupandehi						
Total	1,465	513	522	80	333	17
Sub-Metropolitan City	379	114	171	25	60	9
Municipality	832	341	266	43	179	3
Rural Municipality	254	58	85	12	94	5
509 Kapilbastu						
Total	818	250	387	14	161	6
Municipality	808	250	387	13	153	5
Rural Municipality	10	0	0	1	8	1
510 Dang						
Total	2,153	130	1,690	68	262	3
Sub-Metropolitan City	200	114	44	6	33	3
Municipality	87	0	3	26	58	0
Rural Municipality	1,866	16	1,643	36	171	0
511 Banke						
Total	297	120	29	13	129	6
Sub-Metropolitan City	195	114	6	9	60	6
Municipality	92	0	21	4	67	0
Rural Municipality	10	6	2	0	2	0
512 Bardiya						
Total	507	120	205	39	125	18
Municipality	499	120	197	39	125	18
Rural Municipality	8	0	8	0	0	0

1) NSIC stands for Nepal Standard Industrial Classification.

2) 2075 includes only months Baishakh, Jestha and Asar.

3) Includes "Not reported ", "Unknown" and so on.

Table 4-2 Number of Persons Engaged by Section of Industrial Classification, Year of starting the Business and Local Level

District and Local Level	Section of NSIC ¹⁾					
	B+D+E+F					
	Mining, Electricity, Gas, Water supply & Construction					
	Year of starting the business					
	Total	2059 and before	2060 to 2069	2070 to 2071	2072 to 2075 ²⁾	Not Stated ³⁾
Rukum East District	22	0	15	3	4	0
50101 PUTHA UTTANGANGA RURAL MUNICIPALITY	15	0	8	3	4	0
50102 SISNE RURAL MUNICIPALITY	0	0	0	0	0	0
50103 BHOOME RURAL MUNICIPALITY	7	0	7	0	0	0
Rolpa District	81	21	23	6	31	0
50201 SUNCHHAHARI RURAL MUNICIPALITY	5	0	2	3	0	0
50202 THAWANG RURAL MUNICIPALITY	3	0	2	0	1	0
50203 PARIWARTAN RURAL MUNICIPALITY	23	0	11	1	11	0
50204 GANGADEV RURAL MUNICIPALITY	0	0	0	0	0	0
50205 MADI RURAL MUNICIPALITY	8	0	8	0	0	0
50206 TRIBENI RURAL MUNICIPALITY	2	0	0	2	0	0
50207 ROLPA MUNICIPALITY	34	21	0	0	13	0
50208 RUNTIGADHI RURAL MUNICIPALITY	0	0	0	0	0	0
50209 SUNIL SMRITI RURAL MUNICIPALITY	2	0	0	0	2	0
50210 LUNGRI RURAL MUNICIPALITY	4	0	0	0	4	0
Pyuthan District	958	304	214	112	328	0
50301 GAUMUKHI RURAL MUNICIPALITY	94	1	64	2	27	0
50302 NAUBAHINI RURAL MUNICIPALITY	23	0	0	0	23	0
50303 JHIMARUK RURAL MUNICIPALITY	128	47	11	61	9	0
50304 PYUTHAN MUNICIPALITY	168	84	36	0	48	0
50305 SWORGADWARI MUNICIPALITY	113	0	54	9	50	0
50306 MANDAVI RURAL MUNICIPALITY	107	66	0	0	41	0
50307 MALLARANI RURAL MUNICIPALITY	128	92	11	9	16	0
50308 AAIRAWATI RURAL MUNICIPALITY	138	14	38	31	55	0
50309 SARUMARANI RURAL MUNICIPALITY	59	0	0	0	59	0
Gulmi District	296	131	102	12	39	12
50401 KALI GANDAKI RURAL MUNICIPALITY	6	0	4	2	0	0
50402 SATYAWOTI RURAL MUNICIPALITY	0	0	0	0	0	0
50403 CHANDRAKOT RURAL MUNICIPALITY	16	1	15	0	0	0
50404 MUSIKOT MUNICIPALITY	60	23	21	0	15	1
50405 ISMA RURAL MUNICIPALITY	17	2	4	0	11	0
50406 MALIKA RURAL MUNICIPALITY	31	15	11	0	4	1
50407 MADANE RURAL MUNICIPALITY	13	0	13	0	0	0
50408 DHURKOT RURAL MUNICIPALITY	15	0	3	7	2	3
50409 RESUNGA MUNICIPALITY	102	78	11	3	5	5
50410 GULMI DURBAR RURAL MUNICIPALITY	5	0	5	0	0	0
50411 CHHATRAKOT RURAL MUNICIPALITY	2	0	0	0	2	0
50412 RURU RURAL MUNICIPALITY	29	12	15	0	0	2
Arghakhanchi District	110	3	70	11	26	0
50501 CHHATRADEV RURAL MUNICIPALITY	12	3	6	3	0	0
50502 MALARANI RURAL MUNICIPALITY	1	0	1	0	0	0
50503 BHUMIKASTHAN MUNICIPALITY	3	0	0	0	3	0
50504 SANDHIKARKA MUNICIPALITY	62	0	49	8	5	0
50505 PANINI RURAL MUNICIPALITY	1	0	1	0	0	0
50506 SHITAGANGA MUNICIPALITY	31	0	13	0	18	0
Palpa District	261	114	90	4	52	1
50601 RAMPUR MUNICIPALITY	14	0	11	0	3	0
50602 PURBAKHOLA RURAL MUNICIPALITY	4	0	0	0	4	0
50603 RAMBHA RURAL MUNICIPALITY	16	8	2	0	5	1
50604 BAGANASKALI RURAL MUNICIPALITY	12	4	4	2	2	0
50605 TANSEN MUNICIPALITY	172	94	48	0	30	0
50606 RIBDIKOT RURAL MUNICIPALITY	12	7	3	2	0	0
50607 RAINADEVI CHHAHARA RURAL MUNICIPALITY	0	0	0	0	0	0
50608 TINAU RURAL MUNICIPALITY	0	0	0	0	0	0
50609 MATHAGADHI RURAL MUNICIPALITY	19	1	10	0	8	0
50610 NISDI RURAL MUNICIPALITY	12	0	12	0	0	0
Nawalparasi West District	431	89	65	68	109	100
50701 BARDAGHAT MUNICIPALITY	76	14	17	14	31	0
50702 SUNAWAL MUNICIPALITY	149	16	39	31	63	0
50703 RAMGRAM MUNICIPALITY	118	0	1	12	5	100
50704 PALHINANDAN RURAL MUNICIPALITY	13	0	0	11	2	0
50705 SARAWAL RURAL MUNICIPALITY	0	0	0	0	0	0
50706 PRATAPAPUR RURAL MUNICIPALITY	67	59	0	0	8	0
50707 SUSTA RURAL MUNICIPALITY	8	0	8	0	0	0

1) NSIC stands for Nepal Standard Industrial Classification.

2) 2075 includes only months Baishakh, Jestha and Asar.

3) Includes "Not reported", "Unknown" and so on.

Table 4-2 Number of Persons Engaged by Section of Industrial Classification, Year of starting the Business and Local Level

District and Local Level	Section of NSIC ¹⁾					
	B+D+E+F					
	Mining, Electricity, Gas, Water supply & Construction					
	Year of starting the business					
	Total	2059 and before	2060 to 2069	2070 to 2071	2072 to 2075 ²⁾	Not Stated ³⁾
Rupandehi District	1,465	513	522	80	333	17
50801 DEVDAHA MUNICIPALITY	31	6	21	0	4	0
50802 BUTWAL SUB-METROPOLITIAN CITY	379	114	171	25	60	9
50803 SAINAMAINA MUNICIPALITY	87	28	39	0	20	0
50804 KANCHAN RURAL MUNICIPALITY	1	0	0	0	1	0
50805 GAIDAHAWA RURAL MUNICIPALITY	17	10	0	5	2	0
50806 SUDDHODHAN RURAL MUNICIPALITY	2	0	0	0	2	0
50807 SIYARI RURAL MUNICIPALITY	131	48	81	2	0	0
50808 TILOTTAMA MUNICIPALITY	434	175	158	38	60	3
50809 OM SATIYA RURAL MUNICIPALITY	9	0	4	0	0	5
50810 ROHINI RURAL MUNICIPALITY	18	0	0	0	18	0
50811 SIDDHARTHANAGAR MUNICIPALITY	265	132	36	5	92	0
50812 MAYADEVI RURAL MUNICIPALITY	46	0	0	5	41	0
50813 LUMBINI SANSKRITIK MUNICIPALITY	15	0	12	0	3	0
50814 KOTAHIMAI RURAL MUNICIPALITY	0	0	0	0	0	0
50815 SAMMARIMAI RURAL MUNICIPALITY	30	0	0	0	30	0
50816 MARCHAWARI RURAL MUNICIPALITY	0	0	0	0	0	0
Kapilbastu District	818	250	387	14	161	6
50901 BANGANGA MUNICIPALITY	44	23	14	0	7	0
50902 BUDDHABHUMI MUNICIPALITY	35	3	8	4	20	0
50903 SHIVARAJ MUNICIPALITY	538	62	361	7	103	5
50904 BIJAYANAGAR RURAL MUNICIPALITY	0	0	0	0	0	0
50905 KRISHNANAGAR MUNICIPALITY	116	104	0	2	10	0
50906 MAHARAJGANJ MUNICIPALITY	0	0	0	0	0	0
50907 KAPILBASTU MUNICIPALITY	75	58	4	0	13	0
50908 YASODHARA RURAL MUNICIPALITY	0	0	0	0	0	0
50909 MAYADEVI RURAL MUNICIPALITY	8	0	0	1	6	1
50910 SHUDDHODHAN RURAL MUNICIPALITY	2	0	0	0	2	0
Dang District	2,153	130	1,690	68	262	3
51001 BANGALACHULI RURAL MUNICIPALITY	1	0	0	1	0	0
51002 GHORAH SUB-METROPOLITIAN CITY	126	68	44	3	8	3
51003 TULSIPUR SUB-METROPOLITIAN CITY	74	46	0	3	25	0
51004 SHANTINAGAR RURAL MUNICIPALITY	14	0	2	0	12	0
51005 BABAI RURAL MUNICIPALITY	0	0	0	0	0	0
51006 DANGISHARAN RURAL MUNICIPALITY	4	0	0	1	3	0
51007 LAMAHI MUNICIPALITY	87	0	3	26	58	0
51008 RAPTI RURAL MUNICIPALITY	1,564	16	1,544	0	4	0
51009 GADHAWA RURAL MUNICIPALITY	246	0	97	6	143	0
51010 RAJPUR RURAL MUNICIPALITY	37	0	0	28	9	0
Banke District	297	120	29	13	129	6
51101 RAPTI SONARI RURAL MUNICIPALITY	2	0	2	0	0	0
51102 KOHALPUR MUNICIPALITY	92	0	21	4	67	0
51103 BAIJANATH RURAL MUNICIPALITY	0	0	0	0	0	0
51104 KHAJURA RURAL MUNICIPALITY	8	6	0	0	2	0
51105 JANAKI RURAL MUNICIPALITY	0	0	0	0	0	0
51106 NEPALGANJ SUB-METROPOLITIAN CITY	195	114	6	9	60	6
51107 DUDUWA RURAL MUNICIPALITY	0	0	0	0	0	0
51108 NARAINAPUR RURAL MUNICIPALITY	0	0	0	0	0	0
Bardiya District	507	120	205	39	125	18
51201 BANSGADHI MUNICIPALITY	34	20	3	0	11	0
51202 BARBARDIYA MUNICIPALITY	48	13	21	6	8	0
51203 THAKURBABA MUNICIPALITY	149	6	111	0	14	18
51204 GERUWA RURAL MUNICIPALITY	2	0	2	0	0	0
51205 RAJAPUR MUNICIPALITY	46	14	0	0	32	0
51206 MADHUWAN MUNICIPALITY	71	6	9	6	50	0
51207 GULARIYA MUNICIPALITY	151	61	53	27	10	0
51208 BADHAIYATAL RURAL MUNICIPALITY	6	0	6	0	0	0

1) NSIC stands for Nepal Standard Industrial Classification.

2) 2075 includes only months Baishakh, Jestha and Asar.

3) Includes "Not reported", "Unknown" and so on.

Table 4-2 Number of Persons Engaged by Section of Industrial Classification, Year of starting the Business and Local Level

District and Local Level	Section of NSIC ¹⁾					
	G					
	Wholesale and Retail Trade					
	Year of starting the business					
	Total	2059 and before	2060 to 2069	2070 to 2071	2072 to 2075 ²⁾	Not Stated ³⁾
Lumbini Province						
Total	160,813	17,904	42,558	27,352	69,110	3,889
Sub-Metropolitan City	37,316	4,651	10,366	6,187	15,071	1,041
Municipality	70,846	8,295	18,535	11,920	30,517	1,579
Rural Municipality	52,651	4,958	13,657	9,245	23,522	1,269
501 Rukum East						
Total	1,050	51	251	146	583	19
Rural Municipality	1,050	51	251	146	583	19
502 Rolpa						
Total	3,736	293	918	673	1,787	65
Municipality	849	113	223	158	338	17
Rural Municipality	2,887	180	695	515	1,449	48
503 Pyuthan						
Total	5,919	683	1,635	1,045	2,525	31
Municipality	2,124	252	640	353	869	10
Rural Municipality	3,795	431	995	692	1,656	21
504 Gulmi						
Total	6,970	1,101	2,026	1,064	2,469	310
Municipality	2,228	397	643	281	733	174
Rural Municipality	4,742	704	1,383	783	1,736	136
505 Arghakhanchi						
Total	4,696	708	1,286	867	1,740	95
Municipality	3,278	502	883	586	1,235	72
Rural Municipality	1,418	206	403	281	505	23

1) NSIC stands for Nepal Standard Industrial Classification.

2) 2075 includes only months Baishakh, Jestha and Asar.

3) Includes "Not reported", "Unknown" and so on.

Table 4-2 Number of Persons Engaged by Section of Industrial Classification, Year of starting the Business and Local Level

District and Local Level	Section of NSIC ¹⁾					
	G					
	Wholesale and Retail Trade					
	Year of starting the business					
	Total	2059 and before	2060 to 2069	2070 to 2071	2072 to 2075 ²⁾	Not Stated ³⁾
506 Palpa						
Total	8,463	1,059	2,521	1,573	3,220	90
Municipality	4,217	502	1,192	823	1,636	64
Rural Municipality	4,246	557	1,329	750	1,584	26
507 Nawalparasi West						
Total	12,053	1,394	3,244	1,979	5,292	144
Municipality	8,037	999	2,137	1,256	3,542	103
Rural Municipality	4,016	395	1,107	723	1,750	41
508 Rupandehi						
Total	49,906	5,557	12,676	7,911	21,860	1,902
Sub-Metropolitan City	16,011	2,108	4,458	2,659	6,304	482
Municipality	20,179	2,349	4,887	3,025	9,224	694
Rural Municipality	13,716	1,100	3,331	2,227	6,332	726
509 Kapilbastu						
Total	13,313	1,253	3,520	2,545	5,661	334
Municipality	10,888	1,117	2,912	2,113	4,473	273
Rural Municipality	2,425	136	608	432	1,188	61
510 Dang						
Total	17,829	1,794	4,638	3,229	7,861	307
Sub-Metropolitan City	11,876	1,262	3,075	2,072	5,235	232
Municipality	1,623	165	497	299	662	0
Rural Municipality	4,330	367	1,066	858	1,964	75
511 Banke						
Total	22,155	2,222	5,908	3,715	9,909	401
Sub-Metropolitan City	9,429	1,281	2,833	1,456	3,532	327
Municipality	5,233	361	1,248	909	2,702	13
Rural Municipality	7,493	580	1,827	1,350	3,675	61
512 Bardiya						
Total	14,723	1,789	3,935	2,605	6,203	191
Municipality	12,190	1,538	3,273	2,117	5,103	159
Rural Municipality	2,533	251	662	488	1,100	32

1) NSIC stands for Nepal Standard Industrial Classification.

2) 2075 includes only months Baishakh, Jestha and Asar.

3) Includes "Not reported", "Unknown" and so on.

Table 4-2 Number of Persons Engaged by Section of Industrial Classification, Year of starting the Business and Local Level

District and Local Level	Section of NSIC ¹⁾					
	G					
	Wholesale and Retail Trade					
	Year of starting the business					
	Total	2059 and before	2060 to 2069	2070 to 2071	2072 to 2075 ²⁾	Not Stated ³⁾
Rukum East District	1,050	51	251	146	583	19
50101 PUTHA UTTANGANGA RURAL MUNICIPALITY	244	16	45	37	145	1
50102 SISNE RURAL MUNICIPALITY	523	17	121	51	319	15
50103 BHOOME RURAL MUNICIPALITY	283	18	85	58	119	3
Rolpa District	3,736	293	918	673	1,787	65
50201 SUNCHHAHARI RURAL MUNICIPALITY	266	4	53	65	141	3
50202 THAWANG RURAL MUNICIPALITY	198	7	17	40	118	16
50203 PARIWARTAN RURAL MUNICIPALITY	338	14	100	56	164	4
50204 GANGADEV RURAL MUNICIPALITY	328	15	48	54	207	4
50205 MADI RURAL MUNICIPALITY	238	10	90	50	87	1
50206 TRIBENI RURAL MUNICIPALITY	326	22	109	39	144	12
50207 ROLPA MUNICIPALITY	849	113	223	158	338	17
50208 RUNTIGADHI RURAL MUNICIPALITY	370	25	58	61	224	2
50209 SUNIL SMRITI RURAL MUNICIPALITY	661	81	181	104	289	6
50210 LUNGRI RURAL MUNICIPALITY	162	2	39	46	75	0
Pyuthan District	5,919	683	1,635	1,045	2,525	31
50301 GAUMUKHI RURAL MUNICIPALITY	368	18	82	61	207	0
50302 NAUBAHINI RURAL MUNICIPALITY	597	42	171	99	285	0
50303 JHIMARUK RURAL MUNICIPALITY	636	78	220	116	222	0
50304 PYUTHAN MUNICIPALITY	1,404	174	473	224	533	0
50305 SWORGADWARI MUNICIPALITY	720	78	167	129	336	10
50306 MANDAVI RURAL MUNICIPALITY	386	39	114	53	171	9
50307 MALLARANI RURAL MUNICIPALITY	496	147	123	54	167	5
50308 AAIRAWATI RURAL MUNICIPALITY	899	82	150	232	435	0
50309 SARUMARANI RURAL MUNICIPALITY	413	25	135	77	169	7
Gulmi District	6,970	1,101	2,026	1,064	2,469	310
50401 KALI GANDAKI RURAL MUNICIPALITY	316	65	104	44	103	0
50402 SATYAWOTI RURAL MUNICIPALITY	468	60	121	87	185	15
50403 CHANDRAKOT RURAL MUNICIPALITY	676	93	177	144	238	24
50404 MUSIKOT MUNICIPALITY	667	98	193	101	265	10
50405 ISMA RURAL MUNICIPALITY	431	70	127	74	158	2
50406 MALIKA RURAL MUNICIPALITY	522	47	134	83	254	4
50407 MADANE RURAL MUNICIPALITY	382	35	113	73	161	0
50408 DHURKOT RURAL MUNICIPALITY	369	67	87	66	148	1
50409 RESUNGA MUNICIPALITY	1,561	299	450	180	468	164
50410 GULMI DURBAR RURAL MUNICIPALITY	503	85	167	66	177	8
50411 CHHATRAKOT RURAL MUNICIPALITY	448	76	165	72	135	0
50412 RURU RURAL MUNICIPALITY	627	106	188	74	177	82
Arghakhanchi District	4,696	708	1,286	867	1,740	95
50501 CHHATRADEV RURAL MUNICIPALITY	489	65	158	80	183	3
50502 MALARANI RURAL MUNICIPALITY	508	76	134	119	165	14
50503 BHUMIKASTHAN MUNICIPALITY	567	83	136	140	203	5
50504 SANDHIKHARKA MUNICIPALITY	2,036	295	579	330	775	57
50505 PANINI RURAL MUNICIPALITY	421	65	111	82	157	6
50506 SHITAGANGA MUNICIPALITY	675	124	168	116	257	10
Palpa District	8,463	1,059	2,521	1,573	3,220	90
50601 RAMPUR MUNICIPALITY	1,539	125	393	356	654	11
50602 PURBAKHOLA RURAL MUNICIPALITY	477	54	181	75	159	8
50603 RAMBHA RURAL MUNICIPALITY	568	69	176	88	232	3
50604 BAGANASKALI RURAL MUNICIPALITY	560	107	175	93	183	2
50605 TANSEN MUNICIPALITY	2,678	377	799	467	982	53
50606 RIBDIKOT RURAL MUNICIPALITY	615	86	172	158	195	4
50607 RAINADEVI CHHAHARA RURAL MUNICIPALITY	471	74	151	82	163	1
50608 TINAU RURAL MUNICIPALITY	428	36	145	57	190	0
50609 MATHAGADHI RURAL MUNICIPALITY	596	88	148	101	251	8
50610 NISDI RURAL MUNICIPALITY	531	43	181	96	211	0
Nawalparasi West District	12,053	1,394	3,244	1,979	5,292	144
50701 BARDAGHAT MUNICIPALITY	2,583	274	741	405	1,147	16
50702 SUNAWAL MUNICIPALITY	2,765	335	637	407	1,341	45
50703 RAMGRAM MUNICIPALITY	2,689	390	759	444	1,054	42
50704 PALHINANDAN RURAL MUNICIPALITY	778	58	242	123	348	7
50705 SARAWAL RURAL MUNICIPALITY	895	44	194	172	479	6
50706 PRATAPAPUR RURAL MUNICIPALITY	1,458	219	448	267	509	15
50707 SUSTA RURAL MUNICIPALITY	885	74	223	161	414	13

1) NSIC stands for Nepal Standard Industrial Classification.

2) 2075 includes only months Baishakh, Jestha and Asar.

3) Includes "Not reported", "Unknown" and so on.

Table 4-2 Number of Persons Engaged by Section of Industrial Classification, Year of starting the Business and Local Level

District and Local Level	Section of NSIC ¹⁾					
	G					
	Wholesale and Retail Trade					
	Year of starting the business					
	Total	2059 and before	2060 to 2069	2070 to 2071	2072 to 2075 ²⁾	Not Stated ³⁾
Rupandehi District	49,906	5,557	12,676	7,911	21,860	1,902
50801 DEVDAHA MUNICIPALITY	2,895	212	714	422	1,527	20
50802 BUTWAL SUB-METROPOLITIAN CITY	16,011	2,108	4,458	2,659	6,304	482
50803 SAINAMAINA MUNICIPALITY	2,816	202	568	421	1,523	102
50804 KANCHAN RURAL MUNICIPALITY	1,307	66	257	257	702	25
50805 GAIDAHAWA RURAL MUNICIPALITY	1,256	73	295	231	604	53
50806 SUDDHODHAN RURAL MUNICIPALITY	1,595	161	318	219	750	147
50807 SIYARI RURAL MUNICIPALITY	1,350	166	353	139	618	74
50808 TILOTTAMA MUNICIPALITY	6,200	531	1,338	899	3,223	209
50809 OM SATIYA RURAL MUNICIPALITY	1,930	220	434	216	855	205
50810 ROHINI RURAL MUNICIPALITY	1,547	93	474	254	683	43
50811 SIDDHARTHANAGAR MUNICIPALITY	6,255	1,230	1,802	904	2,086	233
50812 MAYADEVI RURAL MUNICIPALITY	1,993	178	543	308	868	96
50813 LUMBINI SANSKRITIK MUNICIPALITY	2,013	174	465	379	865	130
50814 KOTAHIMAI RURAL MUNICIPALITY	921	31	191	198	447	54
50815 SAMMARIMAI RURAL MUNICIPALITY	1,006	74	302	224	398	8
50816 MARCHAWARI RURAL MUNICIPALITY	811	38	164	181	407	21
Kapilbastu District	13,313	1,253	3,520	2,545	5,661	334
50901 BANGANGA MUNICIPALITY	2,725	256	710	500	1,136	123
50902 BUDDHABHUMI MUNICIPALITY	1,442	114	362	255	693	18
50903 SHIVARAJ MUNICIPALITY	2,471	251	618	529	1,044	29
50904 BIJAYANAGAR RURAL MUNICIPALITY	359	31	74	61	188	5
50905 KRISHNANAGAR MUNICIPALITY	1,462	297	351	259	507	48
50906 MAHARAJGANJ MUNICIPALITY	866	46	208	148	464	0
50907 KAPILBASTU MUNICIPALITY	1,922	153	663	422	629	55
50908 YASODHARA RURAL MUNICIPALITY	482	12	86	107	265	12
50909 MAYADEVI RURAL MUNICIPALITY	1,107	69	352	201	481	4
50910 SHUDDHODHAN RURAL MUNICIPALITY	477	24	96	63	254	40
Dang District	17,829	1,794	4,638	3,229	7,861	307
51001 BANGALACHULI RURAL MUNICIPALITY	426	43	121	101	157	4
51002 GHORAH SUB-METROPOLITIAN CITY	6,800	670	1,687	1,169	3,185	89
51003 TULSIPUR SUB-METROPOLITIAN CITY	5,076	592	1,388	903	2,050	143
51004 SHANTINAGAR RURAL MUNICIPALITY	500	31	106	102	256	5
51005 BABAI RURAL MUNICIPALITY	540	52	173	107	208	0
51006 DANGISHARAN RURAL MUNICIPALITY	390	38	100	71	179	2
51007 LAMAHI MUNICIPALITY	1,623	165	497	299	662	0
51008 RAPTI RURAL MUNICIPALITY	1,283	121	346	275	539	2
51009 GADHAWA RURAL MUNICIPALITY	874	65	158	159	430	62
51010 RAJPUR RURAL MUNICIPALITY	317	17	62	43	195	0
Banke District	22,155	2,222	5,908	3,715	9,909	401
51101 RAPTI SONARI RURAL MUNICIPALITY	1,320	123	298	187	705	7
51102 KOHALPUR MUNICIPALITY	5,233	361	1,248	909	2,702	13
51103 BAIJANATH RURAL MUNICIPALITY	1,695	153	480	341	713	8
51104 KHAJURA RURAL MUNICIPALITY	1,575	100	352	335	777	11
51105 JANAKI RURAL MUNICIPALITY	1,176	119	298	165	583	11
51106 NEPALGANJ SUB-METROPOLITIAN CITY	9,429	1,281	2,833	1,456	3,532	327
51107 DUDUWA RURAL MUNICIPALITY	986	66	224	151	528	17
51108 NARAINAPUR RURAL MUNICIPALITY	741	19	175	171	369	7
Bardiya District	14,723	1,789	3,935	2,605	6,203	191
51201 BANGADHI MUNICIPALITY	1,965	233	473	374	883	2
51202 BARBARDIYA MUNICIPALITY	1,843	175	490	317	821	40
51203 THAKURBABA MUNICIPALITY	1,397	183	429	222	557	6
51204 GERUWA RURAL MUNICIPALITY	861	79	220	167	368	27
51205 RAJAPUR MUNICIPALITY	2,242	351	636	375	864	16
51206 MADHUWAN MUNICIPALITY	1,956	228	522	306	859	41
51207 GULARIYA MUNICIPALITY	2,787	368	723	523	1,119	54
51208 BADHAIYATAL RURAL MUNICIPALITY	1,672	172	442	321	732	5

1) NSIC stands for Nepal Standard Industrial Classification.

2) 2075 includes only months Baishakh, Jestha and Asar.

3) Includes "Not reported", "Unknown" and so on.

Table 4-2 Number of Persons Engaged by Section of Industrial Classification, Year of starting the Business and Local Level

District and Local Level	Section of NSIC ¹⁾					
	H+J					
	Transportation and Storage, Information and Communication					
	Year of starting the business					
	Total	2059 and before	2060 to 2069	2070 to 2071	2072 to 2075 ²⁾	Not Stated ³⁾
Lumbini Province						
Total	5,998	1,908	1,284	441	1,149	1,216
Sub-Metropolitan City	1,734	522	546	127	356	183
Municipality	3,046	850	637	192	596	771
Rural Municipality	1,218	536	101	122	197	262
501 Rukum East						
Total	26	20	0	0	3	3
Rural Municipality	26	20	0	0	3	3
502 Rolpa						
Total	449	67	25	0	61	296
Municipality	326	15	11	0	30	270
Rural Municipality	123	52	14	0	31	26
503 Pyuthan						
Total	377	122	19	30	16	190
Municipality	68	37	13	0	16	2
Rural Municipality	309	85	6	30	0	188
504 Gulmi						
Total	316	169	72	8	40	27
Municipality	127	42	59	0	16	10
Rural Municipality	189	127	13	8	24	17
505 Arghakhanchi						
Total	217	151	33	4	13	16
Municipality	158	109	22	4	13	10
Rural Municipality	59	42	11	0	0	6

1) NSIC stands for Nepal Standard Industrial Classification.

2) 2075 includes only months Baishakh, Jestha and Asar.

3) Includes "Not reported ", "Unknown" and so on.

Table 4-2 Number of Persons Engaged by Section of Industrial Classification, Year of starting the Business and Local Level

District and Local Level	Section of NSIC ¹⁾					
	H+J					
	Transportation and Storage, Information and Communication					
	Year of starting the business					
	Total	2059 and before	2060 to 2069	2070 to 2071	2072 to 2075 ²⁾	Not Stated ³⁾
506 Palpa						
Total	278	122	66	39	14	37
Municipality	227	76	66	39	14	32
Rural Municipality	51	46	0	0	0	5
507 Nawalparasi West						
Total	738	170	88	46	65	369
Municipality	720	158	86	45	62	369
Rural Municipality	18	12	2	1	3	0
508 Rupandehi						
Total	1,316	362	306	191	299	158
Sub-Metropolitan City	608	131	147	63	130	137
Municipality	505	167	134	62	133	9
Rural Municipality	203	64	25	66	36	12
509 Kapilbastu						
Total	339	176	75	15	36	37
Municipality	333	170	75	15	36	37
Rural Municipality	6	6	0	0	0	0
510 Dang						
Total	422	135	148	37	97	5
Sub-Metropolitan City	283	95	96	27	65	0
Municipality	85	15	49	4	17	0
Rural Municipality	54	25	3	6	15	5
511 Banke						
Total	1,259	364	373	65	411	46
Sub-Metropolitan City	843	296	303	37	161	46
Municipality	283	18	58	17	190	0
Rural Municipality	133	50	12	11	60	0
512 Bardiya						
Total	261	50	79	6	94	32
Municipality	214	43	64	6	69	32
Rural Municipality	47	7	15	0	25	0

1) NSIC stands for Nepal Standard Industrial Classification.

2) 2075 includes only months Baishakh, Jestha and Asar.

3) Includes "Not reported ", "Unknown" and so on.

Table 4-2 Number of Persons Engaged by Section of Industrial Classification, Year of starting the Business and Local Level

District and Local Level	Section of NSIC ¹⁾					
	H+J					
	Transportation and Storage, Information and Communication					
	Year of starting the business					
	Total	2059 and before	2060 to 2069	2070 to 2071	2072 to 2075 ²⁾	Not Stated ³⁾
Rukum East District	26	20	0	0	3	3
50101 PUTHA UTTANGANGA RURAL MUNICIPALITY	8	7	0	0	1	0
50102 SISNE RURAL MUNICIPALITY	7	2	0	0	2	3
50103 BHOOME RURAL MUNICIPALITY	11	11	0	0	0	0
Rolpa District	449	67	25	0	61	296
50201 SUNCHHAHARI RURAL MUNICIPALITY	5	5	0	0	0	0
50202 THAWANG RURAL MUNICIPALITY	4	2	0	0	0	2
50203 PARIWARTAN RURAL MUNICIPALITY	7	3	0	0	0	4
50204 GANGADEV RURAL MUNICIPALITY	25	5	0	0	7	13
50205 MADI RURAL MUNICIPALITY	15	9	3	0	3	0
50206 TRIBENI RURAL MUNICIPALITY	1	1	0	0	0	0
50207 ROLPA MUNICIPALITY	326	15	11	0	30	270
50208 RUNTIGADHI RURAL MUNICIPALITY	43	10	5	0	21	7
50209 SUNIL SMRITI RURAL MUNICIPALITY	14	14	0	0	0	0
50210 LUNGRI RURAL MUNICIPALITY	9	3	6	0	0	0
Pyuthan District	377	122	19	30	16	190
50301 GAUMUKHI RURAL MUNICIPALITY	18	18	0	0	0	0
50302 NAUBAHINI RURAL MUNICIPALITY	11	11	0	0	0	0
50303 JHIMARUK RURAL MUNICIPALITY	8	8	0	0	0	0
50304 PYUTHAN MUNICIPALITY	48	21	13	0	12	2
50305 SWORGADWARI MUNICIPALITY	20	16	0	0	4	0
50306 MANDAVI RURAL MUNICIPALITY	20	20	0	0	0	0
50307 MALLARANI RURAL MUNICIPALITY	229	13	6	24	0	186
50308 AAIRAWATI RURAL MUNICIPALITY	16	10	0	6	0	0
50309 SARUMARANI RURAL MUNICIPALITY	7	5	0	0	0	2
Gulmi District	316	169	72	8	40	27
50401 KALI GANDAKI RURAL MUNICIPALITY	20	18	0	0	0	2
50402 SATYAWOTI RURAL MUNICIPALITY	5	5	0	0	0	0
50403 CHANDRAKOT RURAL MUNICIPALITY	13	8	1	0	0	4
50404 MUSIKOT MUNICIPALITY	25	16	4	0	5	0
50405 ISMA RURAL MUNICIPALITY	15	13	2	0	0	0
50406 MALIKA RURAL MUNICIPALITY	23	23	0	0	0	0
50407 MADANE RURAL MUNICIPALITY	5	5	0	0	0	0
50408 DHURKOT RURAL MUNICIPALITY	16	16	0	0	0	0
50409 RESUNGA MUNICIPALITY	102	26	55	0	11	10
50410 GULMI DURBAR RURAL MUNICIPALITY	22	14	3	0	5	0
50411 CHHATRAKOT RURAL MUNICIPALITY	41	15	7	0	19	0
50412 RURU RURAL MUNICIPALITY	29	10	0	8	0	11
Arghakhanchi District	217	151	33	4	13	16
50501 CHHATRADEV RURAL MUNICIPALITY	25	17	6	0	0	2
50502 MALARANI RURAL MUNICIPALITY	18	9	5	0	0	4
50503 BHUMIKASTHAN MUNICIPALITY	24	21	3	0	0	0
50504 SANDHIKHARKA MUNICIPALITY	106	65	19	4	13	5
50505 PANINI RURAL MUNICIPALITY	16	16	0	0	0	0
50506 SHITAGANGA MUNICIPALITY	28	23	0	0	0	5
Palpa District	278	122	66	39	14	37
50601 RAMPUR MUNICIPALITY	53	2	15	26	5	5
50602 PURBAKHOLA RURAL MUNICIPALITY	5	5	0	0	0	0
50603 RAMBHA RURAL MUNICIPALITY	8	8	0	0	0	0
50604 BAGANASKALI RURAL MUNICIPALITY	8	8	0	0	0	0
50605 TANSEN MUNICIPALITY	174	74	51	13	9	27
50606 RIBDIKOT RURAL MUNICIPALITY	8	3	0	0	0	5
50607 RAINADEVI CHHAHARA RURAL MUNICIPALITY	3	3	0	0	0	0
50608 TINAU RURAL MUNICIPALITY	6	6	0	0	0	0
50609 MATHAGADHI RURAL MUNICIPALITY	3	3	0	0	0	0
50610 NISDI RURAL MUNICIPALITY	10	10	0	0	0	0
Nawalparasi West District	738	170	88	46	65	369
50701 BARDAGHAT MUNICIPALITY	67	14	33	5	13	2
50702 SUNAWAL MUNICIPALITY	134	11	34	40	43	6
50703 RAMGRAM MUNICIPALITY	519	133	19	0	6	361
50704 PALHINANDAN RURAL MUNICIPALITY	2	0	0	0	2	0
50705 SARAWAL RURAL MUNICIPALITY	1	0	0	1	0	0
50706 PRATAPAPUR RURAL MUNICIPALITY	6	3	2	0	1	0
50707 SUSTA RURAL MUNICIPALITY	9	9	0	0	0	0

1) NSIC stands for Nepal Standard Industrial Classification.

2) 2075 includes only months Baishakh, Jestha and Asar.

3) Includes "Not reported", "Unknown" and so on.

Table 4-2 Number of Persons Engaged by Section of Industrial Classification, Year of starting the Business and Local Level

District and Local Level	Section of NSIC ¹⁾						Not Stated ³⁾
	H+J						
	Transportation and Storage, Information and Communication						
	Year of starting the business						
	Total	2059 and before	2060 to 2069	2070 to 2071	2072 to 2075 ²⁾		
Rupandehi District	1,316	362	306	191	299	158	
50801 DEVDAHA MUNICIPALITY	36	0	26	0	10	0	
50802 BUTWAL SUB-METROPOLITIAN CITY	608	131	147	63	130	137	
50803 SAINAMAINA MUNICIPALITY	48	5	26	17	0	0	
50804 KANCHAN RURAL MUNICIPALITY	7	3	0	0	4	0	
50805 GAIDAHAWA RURAL MUNICIPALITY	4	4	0	0	0	0	
50806 SUDDHODHAN RURAL MUNICIPALITY	18	0	6	3	9	0	
50807 SIYARI RURAL MUNICIPALITY	11	0	0	0	11	0	
50808 TILOTTAMA MUNICIPALITY	115	41	9	14	51	0	
50809 OM SATIYA RURAL MUNICIPALITY	85	3	16	54	12	0	
50810 ROHINI RURAL MUNICIPALITY	12	3	0	9	0	0	
50811 SIDDHARTHANAGAR MUNICIPALITY	291	110	73	31	68	9	
50812 MAYADEVI RURAL MUNICIPALITY	49	39	0	0	0	10	
50813 LUMBINI SANSKRITIK MUNICIPALITY	15	11	0	0	4	0	
50814 KOTAHIMAI RURAL MUNICIPALITY	5	3	0	0	0	2	
50815 SAMMARIMAI RURAL MUNICIPALITY	9	9	0	0	0	0	
50816 MARCHAWARI RURAL MUNICIPALITY	3	0	3	0	0	0	
Kapilbastu District	339	176	75	15	36	37	
50901 BANGANGA MUNICIPALITY	39	11	2	8	7	11	
50902 BUDDHABHUMI MUNICIPALITY	104	81	10	1	5	7	
50903 SHIVARAJ MUNICIPALITY	81	23	36	5	17	0	
50904 BIJAYANAGAR RURAL MUNICIPALITY	0	0	0	0	0	0	
50905 KRISHNANAGAR MUNICIPALITY	32	15	2	1	0	14	
50906 MAHARAJGANJ MUNICIPALITY	4	4	0	0	0	0	
50907 KAPILBASTU MUNICIPALITY	73	36	25	0	7	5	
50908 YASODHARA RURAL MUNICIPALITY	0	0	0	0	0	0	
50909 MAYADEVI RURAL MUNICIPALITY	4	4	0	0	0	0	
50910 SHUDDHODHAN RURAL MUNICIPALITY	2	2	0	0	0	0	
Dang District	422	135	148	37	97	5	
51001 BANGALACHULI RURAL MUNICIPALITY	2	0	2	0	0	0	
51002 GHORAH SUB-METROPOLITIAN CITY	209	93	44	27	45	0	
51003 TULSIPUR SUB-METROPOLITIAN CITY	74	2	52	0	20	0	
51004 SHANTINAGAR RURAL MUNICIPALITY	4	4	0	0	0	0	
51005 BABAI RURAL MUNICIPALITY	5	5	0	0	0	0	
51006 DANGISHARAN RURAL MUNICIPALITY	6	6	0	0	0	0	
51007 LAMAHI MUNICIPALITY	85	15	49	4	17	0	
51008 RAPTI RURAL MUNICIPALITY	11	4	1	6	0	0	
51009 GADHAWA RURAL MUNICIPALITY	23	3	0	0	15	5	
51010 RAJPUR RURAL MUNICIPALITY	3	3	0	0	0	0	
Banke District	1,259	364	373	65	411	46	
51101 RAPTI SONARI RURAL MUNICIPALITY	11	11	0	0	0	0	
51102 KOHALPUR MUNICIPALITY	283	18	58	17	190	0	
51103 BAIJANATH RURAL MUNICIPALITY	13	0	3	0	10	0	
51104 KHAJURA RURAL MUNICIPALITY	29	6	8	11	4	0	
51105 JANAKI RURAL MUNICIPALITY	55	8	1	0	46	0	
51106 NEPALGANJ SUB-METROPOLITIAN CITY	843	296	303	37	161	46	
51107 DUDUWA RURAL MUNICIPALITY	7	7	0	0	0	0	
51108 NARAINAPUR RURAL MUNICIPALITY	18	18	0	0	0	0	
Bardiya District	261	50	79	6	94	32	
51201 BANSGADHI MUNICIPALITY	28	4	13	0	11	0	
51202 BARBARDIYA MUNICIPALITY	18	3	0	3	7	5	
51203 THAKURBABA MUNICIPALITY	28	6	12	0	7	3	
51204 GERUWA RURAL MUNICIPALITY	8	3	4	0	1	0	
51205 RAJAPUR MUNICIPALITY	52	6	9	1	36	0	
51206 MADHUWAN MUNICIPALITY	27	14	8	2	1	2	
51207 GULARIYA MUNICIPALITY	61	10	22	0	7	22	
51208 BADHAIYATAL RURAL MUNICIPALITY	39	4	11	0	24	0	

1) NSIC stands for Nepal Standard Industrial Classification.

2) 2075 includes only months Baishakh, Jestha and Asar.

3) Includes "Not reported", "Unknown" and so on.

Table 4-2 Number of Persons Engaged by Section of Industrial Classification, Year of starting the Business and Local Level

District and Local Level	Section of NSIC ¹⁾					
	I					
	Accommodation and Food Service					
	Year of starting the business					
	Total	2059 and before	2060 to 2069	2070 to 2071	2072 to 2075 ²⁾	Not Stated ³⁾
Lumbini Province						
Total	45,781	3,673	11,104	6,648	23,214	1,142
Sub-Metropolitan City	11,521	824	2,719	1,422	6,234	322
Municipality	21,672	1,844	5,197	3,159	10,965	507
Rural Municipality	12,588	1,005	3,188	2,067	6,015	313
501 Rukum East						
Total	204	6	56	22	120	0
Rural Municipality	204	6	56	22	120	0
502 Rolpa						
Total	1,325	84	364	254	609	14
Municipality	410	40	124	90	149	7
Rural Municipality	915	44	240	164	460	7
503 Pyuthan						
Total	1,497	126	434	251	683	3
Municipality	661	49	179	127	305	1
Rural Municipality	836	77	255	124	378	2
504 Gulmi						
Total	2,334	245	690	321	934	144
Municipality	846	107	239	124	314	62
Rural Municipality	1,488	138	451	197	620	82
505 Arghakhanchi						
Total	1,488	111	401	262	673	41
Municipality	1,122	72	326	180	514	30
Rural Municipality	366	39	75	82	159	11

1) NSIC stands for Nepal Standard Industrial Classification.

2) 2075 includes only months Baishakh, Jestha and Asar.

3) Includes "Not reported", "Unknown" and so on.

Table 4-2 Number of Persons Engaged by Section of Industrial Classification, Year of starting the Business and Local Level

District and Local Level	Section of NSIC ¹⁾					
	I					
	Accommodation and Food Service					
	Year of starting the business					
	Total	2059 and before	2060 to 2069	2070 to 2071	2072 to 2075 ²⁾	Not Stated ³⁾
506 Palpa						
Total	3,259	413	816	648	1,370	12
Municipality	1,789	207	403	359	814	6
Rural Municipality	1,470	206	413	289	556	6
507 Nawalparasi West						
Total	3,068	263	727	470	1,584	24
Municipality	2,187	167	475	315	1,219	11
Rural Municipality	881	96	252	155	365	13
508 Rupandehi						
Total	14,826	955	2,988	1,988	8,314	581
Sub-Metropolitan City	5,067	278	1,012	634	2,952	191
Municipality	6,667	494	1,304	829	3,788	252
Rural Municipality	3,092	183	672	525	1,574	138
509 Kapilbastu						
Total	3,598	241	868	588	1,794	107
Municipality	3,040	212	742	493	1,495	98
Rural Municipality	558	29	126	95	299	9
510 Dang						
Total	4,649	312	1,077	686	2,500	74
Sub-Metropolitan City	3,120	183	689	431	1,770	47
Municipality	580	53	164	96	266	1
Rural Municipality	949	76	224	159	464	26
511 Banke						
Total	6,450	528	1,705	729	3,391	97
Sub-Metropolitan City	3,334	363	1,018	357	1,512	84
Municipality	1,760	88	388	178	1,100	6
Rural Municipality	1,356	77	299	194	779	7
512 Bardiya						
Total	3,083	389	978	429	1,242	45
Municipality	2,610	355	853	368	1,001	33
Rural Municipality	473	34	125	61	241	12

1) NSIC stands for Nepal Standard Industrial Classification.

2) 2075 includes only months Baishakh, Jestha and Asar.

3) Includes "Not reported", "Unknown" and so on.

Table 4-2 Number of Persons Engaged by Section of Industrial Classification, Year of starting the Business and Local Level

District and Local Level	Section of NSIC ¹⁾					
	I					
	Accommodation and Food Service					
	Year of starting the business					
	Total	2059 and before	2060 to 2069	2070 to 2071	2072 to 2075 ²⁾	Not Stated ³⁾
Rukum East District	204	6	56	22	120	0
50101 PUTHA UTTANGANGA RURAL MUNICIPALITY	39	1	6	5	27	0
50102 SISNE RURAL MUNICIPALITY	103	3	29	12	59	0
50103 BHOOME RURAL MUNICIPALITY	62	2	21	5	34	0
Rolpa District	1,325	84	364	254	609	14
50201 SUNCHHAHARI RURAL MUNICIPALITY	57	5	12	7	32	1
50202 THAWANG RURAL MUNICIPALITY	35	0	4	5	26	0
50203 PARIWARTAN RURAL MUNICIPALITY	112	0	27	38	47	0
50204 GANGADEV RURAL MUNICIPALITY	70	1	8	16	44	1
50205 MADI RURAL MUNICIPALITY	141	8	52	26	55	0
50206 TRIBENI RURAL MUNICIPALITY	114	14	49	18	33	0
50207 ROLPA MUNICIPALITY	410	40	124	90	149	7
50208 RUNTIGADHI RURAL MUNICIPALITY	135	4	33	19	79	0
50209 SUNIL SMRITI RURAL MUNICIPALITY	239	12	54	34	134	5
50210 LUNGRI RURAL MUNICIPALITY	12	0	1	1	10	0
Pyuthan District	1,497	126	434	251	683	3
50301 GAUMUKHI RURAL MUNICIPALITY	75	3	16	7	49	0
50302 NAUBAHINI RURAL MUNICIPALITY	95	4	40	11	40	0
50303 JHIMARUK RURAL MUNICIPALITY	92	4	27	19	42	0
50304 PYUTHAN MUNICIPALITY	484	35	148	90	210	1
50305 SWORGADWARI MUNICIPALITY	177	14	31	37	95	0
50306 MANDAVI RURAL MUNICIPALITY	154	14	46	20	72	2
50307 MALLARANI RURAL MUNICIPALITY	125	26	43	15	41	0
50308 AAIRAWATI RURAL MUNICIPALITY	167	12	41	27	87	0
50309 SARUMARANI RURAL MUNICIPALITY	128	14	42	25	47	0
Gulmi District	2,334	245	690	321	934	144
50401 KALI GANDAKI RURAL MUNICIPALITY	103	10	28	17	48	0
50402 SATYAWOTI RURAL MUNICIPALITY	195	2	64	33	89	7
50403 CHANDRAKOT RURAL MUNICIPALITY	199	23	53	27	92	4
50404 MUSIKOT MUNICIPALITY	211	9	74	17	111	0
50405 ISMA RURAL MUNICIPALITY	113	10	45	13	45	0
50406 MALIKA RURAL MUNICIPALITY	100	5	30	24	41	0
50407 MADANE RURAL MUNICIPALITY	100	4	22	8	66	0
50408 DHURKOT RURAL MUNICIPALITY	85	7	24	14	40	0
50409 RESUNGA MUNICIPALITY	635	98	165	107	203	62
50410 GULMI DURBAR RURAL MUNICIPALITY	143	14	44	17	68	0
50411 CHHATRAKOT RURAL MUNICIPALITY	150	17	52	22	59	0
50412 RURU RURAL MUNICIPALITY	300	46	89	22	72	71
Arghakhanchi District	1,488	111	401	262	673	41
50501 CHHATRADEV RURAL MUNICIPALITY	121	15	30	22	54	0
50502 MALARANI RURAL MUNICIPALITY	98	11	16	21	47	3
50503 BHUMIKASTHAN MUNICIPALITY	128	7	26	28	67	0
50504 SANDHIKHARKA MUNICIPALITY	683	44	212	112	290	25
50505 PANINI RURAL MUNICIPALITY	147	13	29	39	58	8
50506 SHITAGANGA MUNICIPALITY	311	21	88	40	157	5
Palpa District	3,259	413	816	648	1,370	12
50601 RAMPUR MUNICIPALITY	420	31	84	63	240	2
50602 PURBAKHOLA RURAL MUNICIPALITY	151	20	36	35	59	1
50603 RAMBHA RURAL MUNICIPALITY	165	14	55	18	75	3
50604 BAGANASKALI RURAL MUNICIPALITY	215	39	69	33	74	0
50605 TANSEN MUNICIPALITY	1,369	176	319	296	574	4
50606 RIBDIKOT RURAL MUNICIPALITY	214	22	62	76	54	0
50607 RAINADEVI CHHAHARA RURAL MUNICIPALITY	125	17	21	19	68	0
50608 TINAU RURAL MUNICIPALITY	324	77	101	50	96	0
50609 MATHAGADHI RURAL MUNICIPALITY	117	4	28	22	61	2
50610 NISDI RURAL MUNICIPALITY	159	13	41	36	69	0
Nawalparasi West District	3,068	263	727	470	1,584	24
50701 BARDAGHAT MUNICIPALITY	666	43	163	89	371	0
50702 SUNAWAL MUNICIPALITY	890	52	146	130	558	4
50703 RAMGRAM MUNICIPALITY	631	72	166	96	290	7
50704 PALHINANDAN RURAL MUNICIPALITY	212	20	52	36	101	3
50705 SARAWAL RURAL MUNICIPALITY	216	7	68	45	96	0
50706 PRATAPAPUR RURAL MUNICIPALITY	277	50	67	51	104	5
50707 SUSTA RURAL MUNICIPALITY	176	19	65	23	64	5

1) NSIC stands for Nepal Standard Industrial Classification.

2) 2075 includes only months Baishakh, Jestha and Asar.

3) Includes "Not reported", "Unknown" and so on.

Table 4-2 Number of Persons Engaged by Section of Industrial Classification, Year of starting the Business and Local Level

District and Local Level	Section of NSIC ¹⁾					
	I					
	Accommodation and Food Service					
	Year of starting the business					
	Total	2059 and before	2060 to 2069	2070 to 2071	2072 to 2075 ²⁾	Not Stated ³⁾
Rupandehi District	14,826	955	2,988	1,988	8,314	581
50801 DEVDAHA MUNICIPALITY	659	39	128	103	383	6
50802 BUTWAL SUB-METROPOLITIAN CITY	5,067	278	1,012	634	2,952	191
50803 SAINAMAINA MUNICIPALITY	755	17	111	98	500	29
50804 KANCHAN RURAL MUNICIPALITY	338	15	48	76	198	1
50805 GAIDAHAWA RURAL MUNICIPALITY	295	28	47	40	168	12
50806 SUDDHODHAN RURAL MUNICIPALITY	331	29	62	37	183	20
50807 SIYARI RURAL MUNICIPALITY	356	11	77	48	189	31
50808 TILOTTAMA MUNICIPALITY	1,818	36	314	138	1,306	24
50809 OM SATIYA RURAL MUNICIPALITY	491	30	83	73	264	41
50810 ROHINI RURAL MUNICIPALITY	287	8	57	66	153	3
50811 SIDDHARTHANAGAR MUNICIPALITY	2,482	328	486	294	1,248	126
50812 MAYADEVI RURAL MUNICIPALITY	432	28	133	71	187	13
50813 LUMBINI SANSKRITIK MUNICIPALITY	953	74	265	196	351	67
50814 KOTAHIMAI RURAL MUNICIPALITY	212	13	54	49	90	6
50815 SAMMARIMAI RURAL MUNICIPALITY	201	18	62	43	76	2
50816 MARCHAWARI RURAL MUNICIPALITY	149	3	49	22	66	9
Kapilbastu District	3,598	241	868	588	1,794	107
50901 BANGANGA MUNICIPALITY	742	24	150	126	414	28
50902 BUDDHABHUMI MUNICIPALITY	519	62	131	86	235	5
50903 SHIVARAJ MUNICIPALITY	666	33	148	87	381	17
50904 BIJAYANAGAR RURAL MUNICIPALITY	95	11	17	12	55	0
50905 KRISHNANAGAR MUNICIPALITY	454	47	121	70	182	34
50906 MAHARAJGANJ MUNICIPALITY	145	9	30	28	78	0
50907 KAPILBASTU MUNICIPALITY	514	37	162	96	205	14
50908 YASODHARA RURAL MUNICIPALITY	107	0	17	29	61	0
50909 MAYADEVI RURAL MUNICIPALITY	226	10	69	31	113	3
50910 SHUDDHODHAN RURAL MUNICIPALITY	130	8	23	23	70	6
Dang District	4,649	312	1,077	686	2,500	74
51001 BANGALACHULI RURAL MUNICIPALITY	101	5	26	28	42	0
51002 GHORAH SUB-METROPOLITIAN CITY	2,036	104	454	209	1,230	39
51003 TULSIPUR SUB-METROPOLITIAN CITY	1,084	79	235	222	540	8
51004 SHANTINAGAR RURAL MUNICIPALITY	75	9	4	13	47	2
51005 BABAI RURAL MUNICIPALITY	93	0	33	19	41	0
51006 DANGISHARAN RURAL MUNICIPALITY	39	2	4	9	22	2
51007 LAMAHI MUNICIPALITY	580	53	164	96	266	1
51008 RAPTI RURAL MUNICIPALITY	320	23	75	58	158	6
51009 GADHAWA RURAL MUNICIPALITY	282	37	75	28	126	16
51010 RAJPUR RURAL MUNICIPALITY	39	0	7	4	28	0
Banke District	6,450	528	1,705	729	3,391	97
51101 RAPTI SONARI RURAL MUNICIPALITY	374	34	106	37	197	0
51102 KOHALPUR MUNICIPALITY	1,760	88	388	178	1,100	6
51103 BAIJANATH RURAL MUNICIPALITY	302	16	61	46	176	3
51104 KHAJURA RURAL MUNICIPALITY	347	14	60	50	219	4
51105 JANAKI RURAL MUNICIPALITY	205	7	34	36	128	0
51106 NEPALGANJ SUB-METROPOLITIAN CITY	3,334	363	1,018	357	1,512	84
51107 DUDUWA RURAL MUNICIPALITY	76	1	25	14	36	0
51108 NARAINAPUR RURAL MUNICIPALITY	52	5	13	11	23	0
Bardiya District	3,083	389	978	429	1,242	45
51201 BANSGADHI MUNICIPALITY	484	42	124	91	227	0
51202 BARBARDIYA MUNICIPALITY	335	29	107	48	140	11
51203 THAKURBABA MUNICIPALITY	446	113	158	50	120	5
51204 GERUWA RURAL MUNICIPALITY	159	7	40	15	89	8
51205 RAJAPUR MUNICIPALITY	450	46	152	56	196	0
51206 MADHUWAN MUNICIPALITY	350	40	159	30	117	4
51207 GULARIYA MUNICIPALITY	545	85	153	93	201	13
51208 BADHAIYATAL RURAL MUNICIPALITY	314	27	85	46	152	4

1) NSIC stands for Nepal Standard Industrial Classification.

2) 2075 includes only months Baishakh, Jestha and Asar.

3) Includes "Not reported", "Unknown" and so on.

Table 4-2 Number of Persons Engaged by Section of Industrial Classification, Year of starting the Business and Local Level

District and Local Level	Section of NSIC ¹⁾					
	K					
	Financial and Insurance					
	Year of starting the business					
	Total	2059 and before	2060 to 2069	2070 to 2071	2072 to 2075 ²⁾	Not Stated ³⁾
Lumbini Province						
Total	21,962	8,610	7,492	2,136	3,360	364
Sub-Metropolitan City	4,512	892	2,714	201	600	105
Municipality	12,882	6,424	3,362	1,159	1,742	195
Rural Municipality	4,568	1,294	1,416	776	1,018	64
501 Rukum East						
Total	35	5	0	10	16	4
Rural Municipality	35	5	0	10	16	4
502 Rolpa						
Total	937	23	367	449	98	0
Municipality	87	23	38	8	18	0
Rural Municipality	850	0	329	441	80	0
503 Pyuthan						
Total	875	97	531	64	163	20
Municipality	355	50	201	14	75	15
Rural Municipality	520	47	330	50	88	5
504 Gulmi						
Total	688	149	254	49	211	25
Municipality	352	116	138	6	88	4
Rural Municipality	336	33	116	43	123	21
505 Arghakhanchi						
Total	437	105	149	27	121	35
Municipality	277	72	110	7	59	29
Rural Municipality	160	33	39	20	62	6

1) NSIC stands for Nepal Standard Industrial Classification.

2) 2075 includes only months Baishakh, Jestha and Asar.

3) Includes "Not reported", "Unknown" and so on.

Table 4-2 Number of Persons Engaged by Section of Industrial Classification, Year of starting the Business and Local Level

District and Local Level	Section of NSIC ¹⁾					
	K					
	Financial and Insurance					
	Year of starting the business					
	Total	2059 and before	2060 to 2069	2070 to 2071	2072 to 2075 ²⁾	Not Stated ³⁾
506 Palpa						
Total	801	181	309	100	204	7
Municipality	536	112	213	65	146	0
Rural Municipality	265	69	96	35	58	7
507 Nawalparasi West						
Total	8,184	6,059	1,161	672	267	25
Municipality	7,165	5,142	1,113	655	230	25
Rural Municipality	1,019	917	48	17	37	0
508 Rupandehi						
Total	3,621	710	1,569	214	1,027	101
Sub-Metropolitan City	1,332	244	661	42	331	54
Municipality	1,841	415	779	128	478	41
Rural Municipality	448	51	129	44	218	6
509 Kapilbastu						
Total	752	122	253	92	226	59
Municipality	689	118	243	81	194	53
Rural Municipality	63	4	10	11	32	6
510 Dang						
Total	2,420	416	1,602	118	280	4
Sub-Metropolitan City	1,792	291	1,346	65	86	4
Municipality	235	73	103	7	52	0
Rural Municipality	393	52	153	46	142	0
511 Banke						
Total	2,022	387	896	203	487	49
Sub-Metropolitan City	1,388	357	707	94	183	47
Municipality	395	18	129	66	182	0
Rural Municipality	239	12	60	43	122	2
512 Bardiya						
Total	1,190	356	401	138	260	35
Municipality	950	285	295	122	220	28
Rural Municipality	240	71	106	16	40	7

1) NSIC stands for Nepal Standard Industrial Classification.

2) 2075 includes only months Baishakh, Jestha and Asar.

3) Includes "Not reported", "Unknown" and so on.

Table 4-2 Number of Persons Engaged by Section of Industrial Classification, Year of starting the Business and Local Level

District and Local Level	Section of NSIC ¹⁾					
	K					
	Financial and Insurance					
	Year of starting the business					
	Total	2059 and before	2060 to 2069	2070 to 2071	2072 to 2075 ²⁾	Not Stated ³⁾
Rukum East District	35	5	0	10	16	4
50101 PUTHA UTTANGANGA RURAL MUNICIPALITY	2	0	0	0	2	0
50102 SISNE RURAL MUNICIPALITY	30	5	0	10	11	4
50103 BHOOME RURAL MUNICIPALITY	3	0	0	0	3	0
Rolpa District	937	23	367	449	98	0
50201 SUNCHHAHARI RURAL MUNICIPALITY	14	0	14	0	0	0
50202 THAWANG RURAL MUNICIPALITY	23	0	3	9	11	0
50203 PARIWARTAN RURAL MUNICIPALITY	4	0	1	2	1	0
50204 GANGADEV RURAL MUNICIPALITY	2	0	0	0	2	0
50205 MADI RURAL MUNICIPALITY	21	0	7	2	12	0
50206 TRIBENI RURAL MUNICIPALITY	5	0	1	3	1	0
50207 ROLPA MUNICIPALITY	87	23	38	8	18	0
50208 RUNTIGADHI RURAL MUNICIPALITY	702	0	265	417	20	0
50209 SUNIL SMRITI RURAL MUNICIPALITY	79	0	38	8	33	0
50210 LUNGRI RURAL MUNICIPALITY	0	0	0	0	0	0
Pyuthan District	875	97	531	64	163	20
50301 GAUMUKHI RURAL MUNICIPALITY	45	0	45	0	0	0
50302 NAUBAHINI RURAL MUNICIPALITY	28	0	23	0	5	0
50303 JHIMARUK RURAL MUNICIPALITY	150	4	59	23	64	0
50304 PYUTHAN MUNICIPALITY	286	39	154	13	70	10
50305 SWORGADWARI MUNICIPALITY	69	11	47	1	5	5
50306 MANDAVI RURAL MUNICIPALITY	137	0	100	23	14	0
50307 MALLARANI RURAL MUNICIPALITY	101	34	62	0	0	5
50308 AAIRAWATI RURAL MUNICIPALITY	32	9	19	0	4	0
50309 SARUMARANI RURAL MUNICIPALITY	27	0	22	4	1	0
Gulmi District	688	149	254	49	211	25
50401 KALI GANDAKI RURAL MUNICIPALITY	22	0	2	1	10	9
50402 SATYAWOTI RURAL MUNICIPALITY	17	7	7	0	3	0
50403 CHANDRAKOT RURAL MUNICIPALITY	68	2	28	6	32	0
50404 MUSIKOT MUNICIPALITY	50	1	35	0	14	0
50405 ISMA RURAL MUNICIPALITY	8	2	4	0	2	0
50406 MALIKA RURAL MUNICIPALITY	21	1	11	1	3	5
50407 MADANE RURAL MUNICIPALITY	15	4	4	1	6	0
50408 DHURKOT RURAL MUNICIPALITY	25	0	9	8	8	0
50409 RESUNGA MUNICIPALITY	302	115	103	6	74	4
50410 GULMI DURBAR RURAL MUNICIPALITY	30	1	10	0	13	6
50411 CHHATRAKOT RURAL MUNICIPALITY	34	1	1	17	15	0
50412 RURU RURAL MUNICIPALITY	96	15	40	9	31	1
Arghakhanchi District	437	105	149	27	121	35
50501 CHHATRADEV RURAL MUNICIPALITY	52	4	24	1	23	0
50502 MALARANI RURAL MUNICIPALITY	73	22	13	14	24	0
50503 BHUMIKASTHAN MUNICIPALITY	26	4	11	2	9	0
50504 SANDHIKHARKA MUNICIPALITY	192	47	87	3	33	22
50505 PANINI RURAL MUNICIPALITY	35	7	2	5	15	6
50506 SHITAGANGA MUNICIPALITY	59	21	12	2	17	7
Palpa District	801	181	309	100	204	7
50601 RAMPUR MUNICIPALITY	189	25	79	27	58	0
50602 PURBAKHOLA RURAL MUNICIPALITY	13	4	7	0	2	0
50603 RAMBHA RURAL MUNICIPALITY	67	18	30	5	9	5
50604 BAGANASKALI RURAL MUNICIPALITY	41	8	13	11	9	0
50605 TANSEN MUNICIPALITY	347	87	134	38	88	0
50606 RIBDIKOT RURAL MUNICIPALITY	55	15	9	12	19	0
50607 RAINADEVI CHHAHARA RURAL MUNICIPALITY	21	4	7	0	9	1
50608 TINAU RURAL MUNICIPALITY	27	13	4	2	7	1
50609 MATHAGADHI RURAL MUNICIPALITY	35	7	20	5	3	0
50610 NISDI RURAL MUNICIPALITY	6	0	6	0	0	0
Nawalparasi West District	8,184	6,059	1,161	672	267	25
50701 BARDAGHAT MUNICIPALITY	6,674	5,056	944	616	58	0
50702 SUNAWAL MUNICIPALITY	301	57	95	24	111	14
50703 RAMGRAM MUNICIPALITY	190	29	74	15	61	11
50704 PALHINANDAN RURAL MUNICIPALITY	14	10	0	0	4	0
50705 SARAWAL RURAL MUNICIPALITY	14	6	0	6	2	0
50706 PRATAPAPUR RURAL MUNICIPALITY	80	30	23	9	18	0
50707 SUSTA RURAL MUNICIPALITY	911	871	25	2	13	0

1) NSIC stands for Nepal Standard Industrial Classification.

2) 2075 includes only months Baishakh, Jestha and Asar.

3) Includes "Not reported ", "Unknown" and so on.

Table 4-2 Number of Persons Engaged by Section of Industrial Classification, Year of starting the Business and Local Level

District and Local Level	Section of NSIC ¹⁾					
	K					
	Financial and Insurance					
	Year of starting the business					
	Total	2059 and before	2060 to 2069	2070 to 2071	2072 to 2075 ²⁾	Not Stated ³⁾
Rupandehi District	3,621	710	1,569	214	1,027	101
50801 DEVDAHA MUNICIPALITY	180	22	84	19	55	0
50802 BUTWAL SUB-METROPOLITIAN CITY	1,332	244	661	42	331	54
50803 SAINAMAINA MUNICIPALITY	144	22	61	9	40	12
50804 KANCHAN RURAL MUNICIPALITY	56	0	13	19	24	0
50805 GAIDAHAWA RURAL MUNICIPALITY	65	3	18	4	40	0
50806 SUDDHODHAN RURAL MUNICIPALITY	84	4	37	1	42	0
50807 SIYARI RURAL MUNICIPALITY	90	5	44	9	26	6
50808 TILOTTAMA MUNICIPALITY	639	95	268	17	249	10
50809 OM SATIYA RURAL MUNICIPALITY	27	3	2	4	18	0
50810 ROHINI RURAL MUNICIPALITY	38	18	1	2	17	0
50811 SIDDHARTHANAGAR MUNICIPALITY	815	259	336	83	118	19
50812 MAYADEVII RURAL MUNICIPALITY	21	0	0	5	16	0
50813 LUMBINI SANSKRITIK MUNICIPALITY	63	17	30	0	16	0
50814 KOTAHIMAI RURAL MUNICIPALITY	48	13	13	0	22	0
50815 SAMMARIMAI RURAL MUNICIPALITY	12	5	1	0	6	0
50816 MARCHAWARI RURAL MUNICIPALITY	7	0	0	0	7	0
Kapilbastu District	752	122	253	92	226	59
50901 BANGANGA MUNICIPALITY	191	25	68	21	64	13
50902 BUDDHABHUMI MUNICIPALITY	140	18	56	10	43	13
50903 SHIVARAJ MUNICIPALITY	151	7	59	18	59	8
50904 BIJAYANAGAR RURAL MUNICIPALITY	8	0	0	0	8	0
50905 KRISHNANAGAR MUNICIPALITY	76	41	21	1	8	5
50906 MAHARAJGANJ MUNICIPALITY	15	5	1	9	0	0
50907 KAPILBASTU MUNICIPALITY	116	22	38	22	20	14
50908 YASODHARA RURAL MUNICIPALITY	16	4	4	0	6	2
50909 MAYADEVII RURAL MUNICIPALITY	32	0	3	11	18	0
50910 SHUDDHODHAN RURAL MUNICIPALITY	7	0	3	0	0	4
Dang District	2,420	416	1,602	118	280	4
51001 BANGALACHULI RURAL MUNICIPALITY	20	9	4	0	7	0
51002 GHORAAHI SUB-METROPOLITIAN CITY	1,597	237	1,218	60	82	0
51003 TULSIPUR SUB-METROPOLITIAN CITY	195	54	128	5	4	4
51004 SHANTINAGAR RURAL MUNICIPALITY	23	0	9	5	9	0
51005 BABAI RURAL MUNICIPALITY	52	3	30	3	16	0
51006 DANGISHARAN RURAL MUNICIPALITY	28	0	0	6	22	0
51007 LAMAHI MUNICIPALITY	235	73	103	7	52	0
51008 RAPTI RURAL MUNICIPALITY	141	21	79	18	23	0
51009 GADHAWA RURAL MUNICIPALITY	115	19	31	14	51	0
51010 RAJPUR RURAL MUNICIPALITY	14	0	0	0	14	0
Banke District	2,022	387	896	203	487	49
51101 RAPTI SONARI RURAL MUNICIPALITY	71	0	30	13	28	0
51102 KOHALPUR MUNICIPALITY	395	18	129	66	182	0
51103 BAIJANATH RURAL MUNICIPALITY	48	2	4	14	28	0
51104 KHAJURA RURAL MUNICIPALITY	99	10	23	10	54	2
51105 JANAKI RURAL MUNICIPALITY	5	0	0	0	5	0
51106 NEPALGANJ SUB-METROPOLITIAN CITY	1,388	357	707	94	183	47
51107 DUDUWA RURAL MUNICIPALITY	10	0	3	6	1	0
51108 NARAINAPUR RURAL MUNICIPALITY	6	0	0	0	6	0
Bardiya District	1,190	356	401	138	260	35
51201 BANSGADHI MUNICIPALITY	132	18	56	22	36	0
51202 BARBARDIYA MUNICIPALITY	134	27	47	27	33	0
51203 THAKURBABA MUNICIPALITY	179	84	32	0	35	28
51204 GERUWA RURAL MUNICIPALITY	35	8	17	0	3	7
51205 RAJAPUR MUNICIPALITY	158	28	27	40	63	0
51206 MADHUWAN MUNICIPALITY	148	29	72	24	23	0
51207 GULARIYA MUNICIPALITY	199	99	61	9	30	0
51208 BADHAIYATAL RURAL MUNICIPALITY	205	63	89	16	37	0

1) NSIC stands for Nepal Standard Industrial Classification.

2) 2075 includes only months Baishakh, Jestha and Asar.

3) Includes "Not reported", "Unknown" and so on.

Table 4-2 Number of Persons Engaged by Section of Industrial Classification, Year of starting the Business and Local Level

District and Local Level	Section of NSIC ¹⁾					
	P					
	Education					
	Year of starting the business					
	Total	2059 and before	2060 to 2069	2070 to 2071	2072 to 2075 ²⁾	Not Stated ³⁾
Lumbini Province						
Total	75,583	53,469	16,003	2,136	3,407	568
Sub-Metropolitan City	13,393	8,805	3,277	416	813	82
Municipality	31,549	22,025	6,671	868	1,669	316
Rural Municipality	30,641	22,639	6,055	852	925	170
501 Rukum East						
Total	928	728	131	16	50	3
Rural Municipality	928	728	131	16	50	3
502 Rolpa						
Total	3,422	2,680	639	38	55	10
Municipality	648	496	101	17	34	0
Rural Municipality	2,774	2,184	538	21	21	10
503 Pyuthan						
Total	3,914	2,809	937	20	95	53
Municipality	1,317	839	406	16	21	35
Rural Municipality	2,597	1,970	531	4	74	18
504 Gulmi						
Total	5,889	5,001	743	53	80	12
Municipality	1,570	1,251	246	11	57	5
Rural Municipality	4,319	3,750	497	42	23	7
505 Arghakhanchi						
Total	3,740	3,182	449	47	49	13
Municipality	2,176	1,812	271	46	34	13
Rural Municipality	1,564	1,370	178	1	15	0

1) NSIC stands for Nepal Standard Industrial Classification.

2) 2075 includes only months Baishakh, Jestha and Asar.

3) Includes "Not reported", "Unknown" and so on.

Table 4-2 Number of Persons Engaged by Section of Industrial Classification, Year of starting the Business and Local Level

District and Local Level	Section of NSIC ¹⁾					
	P					
	Education					
	Year of starting the business					
	Total	2059 and before	2060 to 2069	2070 to 2071	2072 to 2075 ²⁾	Not Stated ³⁾
506 Palpa						
Total	5,953	5,321	475	47	68	42
Municipality	2,483	2,215	187	22	34	25
Rural Municipality	3,470	3,106	288	25	34	17
507 Nawalparasi West						
Total	5,009	3,554	982	210	236	27
Municipality	3,325	2,463	645	52	138	27
Rural Municipality	1,684	1,091	337	158	98	0
508 Rupandehi						
Total	16,894	11,744	3,351	579	1,035	185
Sub-Metropolitan City	4,527	3,361	734	69	343	20
Municipality	7,820	5,474	1,562	201	498	85
Rural Municipality	4,547	2,909	1,055	309	194	80
509 Kapilbastu						
Total	5,808	3,697	1,270	350	432	59
Municipality	4,671	3,083	1,037	261	258	32
Rural Municipality	1,137	614	233	89	174	27
510 Dang						
Total	8,637	5,620	2,374	213	376	54
Sub-Metropolitan City	5,053	3,356	1,269	142	232	54
Municipality	767	456	211	31	69	0
Rural Municipality	2,817	1,808	894	40	75	0
511 Banke						
Total	9,554	5,358	2,897	468	747	84
Sub-Metropolitan City	3,813	2,088	1,274	205	238	8
Municipality	2,161	952	649	132	358	70
Rural Municipality	3,580	2,318	974	131	151	6
512 Bardiya						
Total	5,835	3,775	1,755	95	184	26
Municipality	4,611	2,984	1,356	79	168	24
Rural Municipality	1,224	791	399	16	16	2

1) NSIC stands for Nepal Standard Industrial Classification.

2) 2075 includes only months Baishakh, Jestha and Asar.

3) Includes "Not reported", "Unknown" and so on.

Table 4-2 Number of Persons Engaged by Section of Industrial Classification, Year of starting the Business and Local Level

District and Local Level	Section of NSIC ¹⁾					
	P					
	Education					
	Year of starting the business					
	Total	2059 and before	2060 to 2069	2070 to 2071	2072 to 2075 ²⁾	Not Stated ³⁾
Rukum East District	928	728	131	16	50	3
50101 PUTHA UTTANGANGA RURAL MUNICIPALITY	317	256	35	16	10	0
50102 SISNE RURAL MUNICIPALITY	320	240	64	0	13	3
50103 BHOOME RURAL MUNICIPALITY	291	232	32	0	27	0
Rolpa District	3,422	2,680	639	38	55	10
50201 SUNCHHAHARI RURAL MUNICIPALITY	219	172	41	0	6	0
50202 THAWANG RURAL MUNICIPALITY	179	151	28	0	0	0
50203 PARIWARTAN RURAL MUNICIPALITY	341	276	55	0	10	0
50204 GANGADEV RURAL MUNICIPALITY	347	272	65	10	0	0
50205 MADI RURAL MUNICIPALITY	248	199	47	0	0	2
50206 TRIBENI RURAL MUNICIPALITY	369	298	70	0	1	0
50207 ROLPA MUNICIPALITY	648	496	101	17	34	0
50208 RUNTIGADHI RURAL MUNICIPALITY	434	341	89	0	4	0
50209 SUNIL SMRITI RURAL MUNICIPALITY	399	260	139	0	0	0
50210 LUNGRI RURAL MUNICIPALITY	238	215	4	11	0	8
Pyuthan District	3,914	2,809	937	20	95	53
50301 GAUMUKHI RURAL MUNICIPALITY	360	284	75	1	0	0
50302 NAUBAHINI RURAL MUNICIPALITY	409	316	59	0	34	0
50303 JHIMARUK RURAL MUNICIPALITY	484	332	126	0	26	0
50304 PYUTHAN MUNICIPALITY	740	516	200	7	12	5
50305 SWORGADWARI MUNICIPALITY	577	323	206	9	9	30
50306 MANDAVI RURAL MUNICIPALITY	262	207	55	0	0	0
50307 MALLARANI RURAL MUNICIPALITY	472	346	106	2	0	18
50308 AAIRAWATI RURAL MUNICIPALITY	357	290	59	0	8	0
50309 SARUMARANI RURAL MUNICIPALITY	253	195	51	1	6	0
Gulmi District	5,889	5,001	743	53	80	12
50401 KALI GANDAKI RURAL MUNICIPALITY	332	308	20	4	0	0
50402 SATYAWOTI RURAL MUNICIPALITY	476	409	57	10	0	0
50403 CHANDRAKOT RURAL MUNICIPALITY	490	403	77	4	2	4
50404 MUSIKOT MUNICIPALITY	738	584	117	4	33	0
50405 ISMA RURAL MUNICIPALITY	395	349	37	0	6	3
50406 MALIKA RURAL MUNICIPALITY	450	336	101	1	12	0
50407 MADANE RURAL MUNICIPALITY	388	326	60	1	1	0
50408 DHURKOT RURAL MUNICIPALITY	427	374	37	16	0	0
50409 RESUNGA MUNICIPALITY	832	667	129	7	24	5
50410 GULMI DURBAR RURAL MUNICIPALITY	428	412	16	0	0	0
50411 CHHATRAKOT RURAL MUNICIPALITY	436	374	62	0	0	0
50412 RURU RURAL MUNICIPALITY	497	459	30	6	2	0
Arghakhanchi District	3,740	3,182	449	47	49	13
50501 CHHATRADEV RURAL MUNICIPALITY	491	428	48	0	15	0
50502 MALARANI RURAL MUNICIPALITY	563	478	85	0	0	0
50503 BHUMIKASTHAN MUNICIPALITY	513	467	25	7	14	0
50504 SANDHIKHARKA MUNICIPALITY	922	687	168	39	19	9
50505 PANINI RURAL MUNICIPALITY	510	464	45	1	0	0
50506 SHITAGANGA MUNICIPALITY	741	658	78	0	1	4
Palpa District	5,953	5,321	475	47	68	42
50601 RAMPUR MUNICIPALITY	903	795	77	13	18	0
50602 PURBAKHOLA RURAL MUNICIPALITY	439	391	41	0	1	6
50603 RAMBHA RURAL MUNICIPALITY	407	366	31	10	0	0
50604 BAGANASKALI RURAL MUNICIPALITY	465	405	50	9	1	0
50605 TANSEN MUNICIPALITY	1,580	1,420	110	9	16	25
50606 RIBDIKOT RURAL MUNICIPALITY	434	421	12	1	0	0
50607 RAINADEVI CHHAHARA RURAL MUNICIPALITY	434	393	29	1	1	10
50608 TINAU RURAL MUNICIPALITY	368	346	16	0	6	0
50609 MATHAGADHI RURAL MUNICIPALITY	420	325	90	2	3	0
50610 NISDI RURAL MUNICIPALITY	503	459	19	2	22	1
Nawalparasi West District	5,009	3,554	982	210	236	27
50701 BARDAGHAT MUNICIPALITY	993	811	152	3	27	0
50702 SUNAWAL MUNICIPALITY	1,449	1,099	314	11	25	0
50703 RAMGRAM MUNICIPALITY	883	553	179	38	86	27
50704 PALHINANDAN RURAL MUNICIPALITY	390	236	94	38	22	0
50705 SARAWAL RURAL MUNICIPALITY	322	223	62	25	12	0
50706 PRATAPAPUR RURAL MUNICIPALITY	555	376	118	33	28	0
50707 SUSTA RURAL MUNICIPALITY	417	256	63	62	36	0

1) NSIC stands for Nepal Standard Industrial Classification.

2) 2075 includes only months Baishakh, Jestha and Asar.

3) Includes "Not reported ", "Unknown" and so on.

Table 4-2 Number of Persons Engaged by Section of Industrial Classification, Year of starting the Business and Local Level

District and Local Level	Section of NSIC ¹⁾					
	P					
	Education					
	Year of starting the business					
	Total	2059 and before	2060 to 2069	2070 to 2071	2072 to 2075 ²⁾	Not Stated ³⁾
Rupandehi District	16,894	11,744	3,351	579	1,035	185
50801 DEVDAHA MUNICIPALITY	1,180	750	407	6	17	0
50802 BUTWAL SUB-METROPOLITIAN CITY	4,527	3,361	734	69	343	20
50803 SAINAMAINA MUNICIPALITY	1,099	897	138	31	19	14
50804 KANCHAN RURAL MUNICIPALITY	580	470	96	2	12	0
50805 GAIDAHAWA RURAL MUNICIPALITY	457	282	142	2	24	7
50806 SUDDHODHAN RURAL MUNICIPALITY	551	519	12	16	4	0
50807 SIYARI RURAL MUNICIPALITY	576	388	168	0	6	14
50808 TILOTTAMA MUNICIPALITY	3,077	2,139	654	65	215	4
50809 OM SATIYA RURAL MUNICIPALITY	321	201	63	26	31	0
50810 ROHINI RURAL MUNICIPALITY	465	288	147	14	16	0
50811 SIDDHARTHANAGAR MUNICIPALITY	1,719	1,281	150	69	152	67
50812 MAYADEVI RURAL MUNICIPALITY	712	313	211	110	33	45
50813 LUMBINI SANSKRITIK MUNICIPALITY	745	407	213	30	95	0
50814 KOTAHIMAI RURAL MUNICIPALITY	352	171	97	66	9	9
50815 SAMMARIMAI RURAL MUNICIPALITY	296	150	74	30	42	0
50816 MARCHAWARI RURAL MUNICIPALITY	237	127	45	43	17	5
Kapilbastu District	5,808	3,697	1,270	350	432	59
50901 BANGANGA MUNICIPALITY	855	660	113	31	48	3
50902 BUDDHABHUMI MUNICIPALITY	809	518	219	37	28	7
50903 SHIVARAJ MUNICIPALITY	1,026	547	336	80	58	5
50904 BIJAYANAGAR RURAL MUNICIPALITY	204	145	12	15	32	0
50905 KRISHNANAGAR MUNICIPALITY	572	384	91	45	45	7
50906 MAHARAJGANJ MUNICIPALITY	487	352	88	24	23	0
50907 KAPILBASTU MUNICIPALITY	922	622	190	44	56	10
50908 YASODHARA RURAL MUNICIPALITY	230	150	44	7	21	8
50909 MAYADEVI RURAL MUNICIPALITY	445	237	85	67	40	16
50910 SHUDDHODHAN RURAL MUNICIPALITY	258	82	92	0	81	3
Dang District	8,637	5,620	2,374	213	376	54
51001 BANGALACHULI RURAL MUNICIPALITY	286	244	42	0	0	0
51002 GHORAH SUB-METROPOLITIAN CITY	2,925	1,968	673	84	152	48
51003 TULSIPUR SUB-METROPOLITIAN CITY	2,128	1,388	596	58	80	6
51004 SHANTINAGAR RURAL MUNICIPALITY	399	235	160	0	4	0
51005 BABAI RURAL MUNICIPALITY	376	168	165	4	39	0
51006 DANGISHARAN RURAL MUNICIPALITY	295	191	97	7	0	0
51007 LAMAHI MUNICIPALITY	767	456	211	31	69	0
51008 RAPTI RURAL MUNICIPALITY	641	403	218	15	5	0
51009 GADHAWA RURAL MUNICIPALITY	508	337	162	0	9	0
51010 RAJPUR RURAL MUNICIPALITY	312	230	50	14	18	0
Banke District	9,554	5,358	2,897	468	747	84
51101 RAPTI SONARI RURAL MUNICIPALITY	791	524	238	21	8	0
51102 KOHALPUR MUNICIPALITY	2,161	952	649	132	358	70
51103 BALJANATH RURAL MUNICIPALITY	1,057	667	329	41	20	0
51104 KHAJURA RURAL MUNICIPALITY	876	618	162	12	84	0
51105 JANAKI RURAL MUNICIPALITY	270	148	96	24	2	0
51106 NEPALGANJ SUB-METROPOLITIAN CITY	3,813	2,088	1,274	205	238	8
51107 DUDUWA RURAL MUNICIPALITY	380	230	106	20	21	3
51108 NARAINAPUR RURAL MUNICIPALITY	206	131	43	13	16	3
Bardiya District	5,835	3,775	1,755	95	184	26
51201 BANSRADHI MUNICIPALITY	848	459	322	23	32	12
51202 BARBARDIYA MUNICIPALITY	860	542	272	23	23	0
51203 THAKURBABA MUNICIPALITY	695	464	214	0	17	0
51204 GERUWA RURAL MUNICIPALITY	453	283	162	3	5	0
51205 RAJAPUR MUNICIPALITY	705	416	245	14	28	2
51206 MADHUWAN MUNICIPALITY	627	451	154	0	21	1
51207 GULARIYA MUNICIPALITY	876	652	149	19	47	9
51208 BADHAIYATAL RURAL MUNICIPALITY	771	508	237	13	11	2

1) NSIC stands for Nepal Standard Industrial Classification.

2) 2075 includes only months Baishakh, Jestha and Asar.

3) Includes "Not reported", "Unknown" and so on.

Table 4-2 Number of Persons Engaged by Section of Industrial Classification, Year of starting the Business and Local Level

District and Local Level	Section of NSIC ¹⁾					
	Q					
	Human Health and Social Work					
	Year of starting the business					
	Total	2059 and before	2060 to 2069	2070 to 2071	2072 to 2075 ²⁾	Not Stated ³⁾
Lumbini Province						
Total	2,944	921	838	372	727	86
Sub-Metropolitan City	335	90	102	35	99	9
Municipality	1,196	329	341	168	330	28
Rural Municipality	1,413	502	395	169	298	49
501 Rukum East						
Total	26	11	3	5	6	1
Rural Municipality	26	11	3	5	6	1
502 Rolpa						
Total	143	42	30	26	30	15
Municipality	22	5	3	4	9	1
Rural Municipality	121	37	27	22	21	14
503 Pyuthan						
Total	83	47	13	7	14	2
Municipality	29	14	6	2	5	2
Rural Municipality	54	33	7	5	9	0
504 Gulmi						
Total	478	169	153	51	89	16
Municipality	88	30	31	9	15	3
Rural Municipality	390	139	122	42	74	13
505 Arghakhanchi						
Total	193	62	51	27	48	5
Municipality	109	33	28	15	31	2
Rural Municipality	84	29	23	12	17	3

1) NSIC stands for Nepal Standard Industrial Classification.

2) 2075 includes only months Baishakh, Jestha and Asar.

3) Includes "Not reported", "Unknown" and so on.

Table 4-2 Number of Persons Engaged by Section of Industrial Classification, Year of starting the Business and Local Level

District and Local Level	Section of NSIC ¹⁾					
	Q					
	Human Health and Social Work					
	Year of starting the business					
	Total	2059 and before	2060 to 2069	2070 to 2071	2072 to 2075 ²⁾	Not Stated ³⁾
506 Palpa						
Total	293	136	95	22	35	5
Municipality	63	24	15	7	15	2
Rural Municipality	230	112	80	15	20	3
507 Nawalparasi West						
Total	165	50	52	10	48	5
Municipality	97	30	35	5	25	2
Rural Municipality	68	20	17	5	23	3
508 Rupandehi						
Total	282	65	57	32	113	15
Sub-Metropolitan City	87	14	24	9	36	4
Municipality	136	31	24	18	57	6
Rural Municipality	59	20	9	5	20	5
509 Kapilbastu						
Total	204	59	46	26	64	9
Municipality	157	47	39	22	43	6
Rural Municipality	47	12	7	4	21	3
510 Dang						
Total	266	85	83	30	64	4
Sub-Metropolitan City	137	50	47	10	26	4
Municipality	28	3	10	4	11	0
Rural Municipality	101	32	26	16	27	0
511 Banke						
Total	312	76	90	42	102	2
Sub-Metropolitan City	111	26	31	16	37	1
Municipality	53	9	17	8	19	0
Rural Municipality	148	41	42	18	46	1
512 Bardiya						
Total	499	119	165	94	114	7
Municipality	414	103	133	74	100	4
Rural Municipality	85	16	32	20	14	3

1) NSIC stands for Nepal Standard Industrial Classification.

2) 2075 includes only months Baishakh, Jestha and Asar.

3) Includes "Not reported ", "Unknown" and so on.

Table 4-2 Number of Persons Engaged by Section of Industrial Classification, Year of starting the Business and Local Level

District and Local Level	Section of NSIC ¹⁾					
	Q					
	Human Health and Social Work					
	Year of starting the business					
	Total	2059 and before	2060 to 2069	2070 to 2071	2072 to 2075 ²⁾	Not Stated ³⁾
Rukum East District	26	11	3	5	6	1
50101 PUTHA UTTANGANGA RURAL MUNICIPALITY	8	4	0	3	1	0
50102 SISNE RURAL MUNICIPALITY	7	2	1	1	2	1
50103 BHOOME RURAL MUNICIPALITY	11	5	2	1	3	0
Rolpa District	143	42	30	26	30	15
50201 SUNCHHAHARI RURAL MUNICIPALITY	34	5	5	17	4	3
50202 THAWANG RURAL MUNICIPALITY	4	2	1	0	0	1
50203 PARIWARTAN RURAL MUNICIPALITY	7	5	0	0	1	1
50204 GANGADEV RURAL MUNICIPALITY	3	0	0	0	0	3
50205 MADI RURAL MUNICIPALITY	6	3	2	1	0	0
50206 TRIBENI RURAL MUNICIPALITY	10	3	3	0	2	2
50207 ROLPA MUNICIPALITY	22	5	3	4	9	1
50208 RUNTIGADHI RURAL MUNICIPALITY	29	9	14	2	4	0
50209 SUNIL SMRITI RURAL MUNICIPALITY	17	5	1	1	8	2
50210 LUNGRI RURAL MUNICIPALITY	11	5	1	1	2	2
Pyuthan District	83	47	13	7	14	2
50301 GAUMUKHI RURAL MUNICIPALITY	7	5	1	0	1	0
50302 NAUBAHINI RURAL MUNICIPALITY	14	6	3	1	4	0
50303 JHIMARUK RURAL MUNICIPALITY	6	2	2	1	1	0
50304 PYUTHAN MUNICIPALITY	16	6	4	1	4	1
50305 SWORGADWARI MUNICIPALITY	13	8	2	1	1	1
50306 MANDAVI RURAL MUNICIPALITY	6	5	0	1	0	0
50307 MALLARANI RURAL MUNICIPALITY	8	6	0	0	2	0
50308 AAIRAWATI RURAL MUNICIPALITY	8	6	1	0	1	0
50309 SARUMARANI RURAL MUNICIPALITY	5	3	0	2	0	0
Gulmi District	478	169	153	51	89	16
50401 KALI GANDAKI RURAL MUNICIPALITY	45	26	13	3	2	1
50402 SATYAWOTI RURAL MUNICIPALITY	37	13	8	7	9	0
50403 CHANDRAKOT RURAL MUNICIPALITY	67	19	26	11	9	2
50404 MUSIKOT MUNICIPALITY	37	15	11	2	9	0
50405 ISMA RURAL MUNICIPALITY	29	9	6	2	12	0
50406 MALIKA RURAL MUNICIPALITY	20	9	4	1	4	2
50407 MADANE RURAL MUNICIPALITY	55	14	22	7	12	0
50408 DHURKOT RURAL MUNICIPALITY	22	10	7	1	4	0
50409 RESUNGA MUNICIPALITY	51	15	20	7	6	3
50410 GULMI DURBAR RURAL MUNICIPALITY	28	10	7	3	8	0
50411 CHHATRAKOT RURAL MUNICIPALITY	31	14	12	0	5	0
50412 RURU RURAL MUNICIPALITY	56	15	17	7	9	8
Arghakhanchi District	193	62	51	27	48	5
50501 CHHATRADEV RURAL MUNICIPALITY	32	12	11	4	5	0
50502 MALARANI RURAL MUNICIPALITY	32	8	9	7	6	2
50503 BHUMIKASTHAN MUNICIPALITY	35	12	11	3	8	1
50504 SANDHIKHARKA MUNICIPALITY	53	14	13	7	18	1
50505 PANINI RURAL MUNICIPALITY	20	9	3	1	6	1
50506 SHITAGANGA MUNICIPALITY	21	7	4	5	5	0
Palpa District	293	136	95	22	35	5
50601 RAMPUR MUNICIPALITY	35	7	10	5	12	1
50602 PURBAKHOLA RURAL MUNICIPALITY	17	11	4	1	0	1
50603 RAMBHA RURAL MUNICIPALITY	47	15	26	4	2	0
50604 BAGANASKALI RURAL MUNICIPALITY	72	43	22	3	4	0
50605 TANSEN MUNICIPALITY	28	17	5	2	3	1
50606 RIBDIKOT RURAL MUNICIPALITY	20	6	7	2	3	2
50607 RAINADEVI CHHAHARA RURAL MUNICIPALITY	6	3	2	1	0	0
50608 TINAU RURAL MUNICIPALITY	46	22	17	1	6	0
50609 MATHAGADHI RURAL MUNICIPALITY	9	7	0	0	2	0
50610 NISDI RURAL MUNICIPALITY	13	5	2	3	3	0
Nawalparasi West District	165	50	52	10	48	5
50701 BARDAGHAT MUNICIPALITY	32	10	11	1	10	0
50702 SUNAWAL MUNICIPALITY	22	10	5	1	5	1
50703 RAMGRAM MUNICIPALITY	43	10	19	3	10	1
50704 PALHINANDAN RURAL MUNICIPALITY	17	2	7	0	5	3
50705 SARAWAL RURAL MUNICIPALITY	17	6	4	1	6	0
50706 PRATAPAPUR RURAL MUNICIPALITY	21	8	3	2	8	0
50707 SUSTA RURAL MUNICIPALITY	13	4	3	2	4	0

1) NSIC stands for Nepal Standard Industrial Classification.

2) 2075 includes only months Baishakh, Jestha and Asar.

3) Includes "Not reported", "Unknown" and so on.

Table 4-2 Number of Persons Engaged by Section of Industrial Classification, Year of starting the Business and Local Level

District and Local Level	Section of NSIC ¹⁾						Not Stated ³⁾
	Q						
	Human Health and Social Work						
	Year of starting the business						
	Total	2059 and before	2060 to 2069	2070 to 2071	2072 to 2075 ²⁾		
Rupandehi District	282	65	57	32	113	15	
50801 DEVDAHA MUNICIPALITY	18	5	4	2	7	0	
50802 BUTWAL SUB-METROPOLITIAN CITY	87	14	24	9	36	4	
50803 SAINAMAINA MUNICIPALITY	17	5	1	4	7	0	
50804 KANCHAN RURAL MUNICIPALITY	3	0	0	1	2	0	
50805 GAIDAHAWA RURAL MUNICIPALITY	15	2	4	1	8	0	
50806 SUDDHODHAN RURAL MUNICIPALITY	2	2	0	0	0	0	
50807 SIYARI RURAL MUNICIPALITY	9	1	4	1	3	0	
50808 TILOTTAMA MUNICIPALITY	45	10	9	4	20	2	
50809 OM SATIYA RURAL MUNICIPALITY	7	4	0	1	0	2	
50810 ROHINI RURAL MUNICIPALITY	9	3	0	1	4	1	
50811 SIDDHARTHANAGAR MUNICIPALITY	46	6	9	8	19	4	
50812 MAYADEVII RURAL MUNICIPALITY	2	1	1	0	0	0	
50813 LUMBINI SANSKRITIK MUNICIPALITY	10	5	1	0	4	0	
50814 KOTAHIMAI RURAL MUNICIPALITY	5	3	0	0	2	0	
50815 SAMMARIMAI RURAL MUNICIPALITY	6	4	0	0	1	1	
50816 MARCHAWARI RURAL MUNICIPALITY	1	0	0	0	0	1	
Kapilbastu District	204	59	46	26	64	9	
50901 BANGANGA MUNICIPALITY	19	4	9	5	1	0	
50902 BUDDHABHUMI MUNICIPALITY	29	7	8	2	11	1	
50903 SHIVARAJ MUNICIPALITY	35	7	10	8	9	1	
50904 BIJAYANAGAR RURAL MUNICIPALITY	8	3	0	0	5	0	
50905 KRISHNANAGAR MUNICIPALITY	31	11	6	2	10	2	
50906 MAHARAJGANJ MUNICIPALITY	10	5	2	0	3	0	
50907 KAPILBASTU MUNICIPALITY	33	13	4	5	9	2	
50908 YASODHARA RURAL MUNICIPALITY	8	3	1	1	2	1	
50909 MAYADEVII RURAL MUNICIPALITY	22	6	3	2	11	0	
50910 SHUDDHODHAN RURAL MUNICIPALITY	9	0	3	1	3	2	
Dang District	266	85	83	30	64	4	
51001 BANGALACHULI RURAL MUNICIPALITY	13	6	4	1	2	0	
51002 GHORAHII SUB-METROPOLITIAN CITY	69	29	25	4	9	2	
51003 TULSIPUR SUB-METROPOLITIAN CITY	68	21	22	6	17	2	
51004 SHANTINAGAR RURAL MUNICIPALITY	13	4	5	1	3	0	
51005 BABAI RURAL MUNICIPALITY	15	4	6	2	3	0	
51006 DANGISHARAN RURAL MUNICIPALITY	13	6	3	2	2	0	
51007 LAMAHI MUNICIPALITY	28	3	10	4	11	0	
51008 RAPTI RURAL MUNICIPALITY	20	2	6	3	9	0	
51009 GADHAWA RURAL MUNICIPALITY	17	7	1	6	3	0	
51010 RAJPUR RURAL MUNICIPALITY	10	3	1	1	5	0	
Banke District	312	76	90	42	102	2	
51101 RAPTI SONARI RURAL MUNICIPALITY	34	11	10	4	8	1	
51102 KOHALPUR MUNICIPALITY	53	9	17	8	19	0	
51103 BAIJANATH RURAL MUNICIPALITY	26	6	11	0	9	0	
51104 KHAJURA RURAL MUNICIPALITY	33	6	7	9	11	0	
51105 JANAKI RURAL MUNICIPALITY	17	5	8	0	4	0	
51106 NEPALGANJ SUB-METROPOLITIAN CITY	111	26	31	16	37	1	
51107 DUDUWA RURAL MUNICIPALITY	25	6	6	4	9	0	
51108 NARAINAPUR RURAL MUNICIPALITY	13	7	0	1	5	0	
Bardiya District	499	119	165	94	114	7	
51201 BANSGADHI MUNICIPALITY	47	13	11	6	15	2	
51202 BARBARDIYA MUNICIPALITY	60	15	23	6	16	0	
51203 THAKURBABA MUNICIPALITY	24	7	6	3	8	0	
51204 GERUWA RURAL MUNICIPALITY	38	6	10	14	6	2	
51205 RAJAPUR MUNICIPALITY	195	45	68	39	42	1	
51206 MADHUWAN MUNICIPALITY	47	12	11	12	11	1	
51207 GULARIYA MUNICIPALITY	41	11	14	8	8	0	
51208 BADHAIYATAL RURAL MUNICIPALITY	47	10	22	6	8	1	

1) NSIC stands for Nepal Standard Industrial Classification.

2) 2075 includes only months Baishakh, Jestha and Asar.

3) Includes "Not reported", "Unknown" and so on.

Table 4-2 Number of Persons Engaged by Section of Industrial Classification, Year of starting the Business and Local Level

District and Local Level	Section of NSIC ¹⁾					
	L+M+N+R+S					
	Real Estate, Professional & Scientific Activities, Administrative Services, Arts & Entertainment, Other Services					
	Year of starting the business					
	Total	2059 and before	2060 to 2069	2070 to 2071	2072 to 2075 ²⁾	Not Stated ³⁾
Lumbini Province						
Total	12,230	1,772	3,188	1,854	5,038	378
Sub-Metropolitan City	2,039	212	473	325	976	53
Municipality	6,059	967	1,612	898	2,409	173
Rural Municipality	4,132	593	1,103	631	1,653	152
501 Rukum East						
Total	56	3	12	6	35	0
Rural Municipality	56	3	12	6	35	0
502 Rolpa						
Total	258	24	70	48	110	6
Municipality	90	12	28	20	29	1
Rural Municipality	168	12	42	28	81	5
503 Pyuthan						
Total	351	69	104	52	120	6
Municipality	164	29	53	28	50	4
Rural Municipality	187	40	51	24	70	2
504 Gulmi						
Total	1,146	287	348	127	285	99
Municipality	368	118	99	35	86	30
Rural Municipality	778	169	249	92	199	69
505 Arghakhanchi						
Total	551	117	153	69	201	11
Municipality	382	88	109	48	131	6
Rural Municipality	169	29	44	21	70	5

1) NSIC stands for Nepal Standard Industrial Classification.

2) 2075 includes only months Baishakh, Jestha and Asar.

3) Includes "Not reported", "Unknown" and so on.

Table 4-2 Number of Persons Engaged by Section of Industrial Classification, Year of starting the Business and Local Level

District and Local Level	Section of NSIC ¹⁾					
	L+M+N+R+S					
	Real Estate, Professional & Scientific Activities, Administrative Services, Arts & Entertainment, Other Services					
	Year of starting the business					
	Total	2059 and before	2060 to 2069	2070 to 2071	2072 to 2075 ²⁾	Not Stated ³⁾
506 Palpa						
Total	489	113	137	73	153	13
Municipality	233	32	62	38	92	9
Rural Municipality	256	81	75	35	61	4
507 Nawalparasi West						
Total	899	126	242	129	385	17
Municipality	601	92	150	77	271	11
Rural Municipality	298	34	92	52	114	6
508 Rupandehi						
Total	3,293	300	705	495	1,676	117
Sub-Metropolitan City	836	68	165	134	450	19
Municipality	1,460	151	330	207	717	55
Rural Municipality	997	81	210	154	509	43
509 Kapilbastu						
Total	1,223	153	297	222	513	38
Municipality	974	133	242	171	398	30
Rural Municipality	249	20	55	51	115	8
510 Dang						
Total	861	83	222	153	387	16
Sub-Metropolitan City	563	55	142	97	257	12
Municipality	80	7	26	16	30	1
Rural Municipality	218	21	54	40	100	3
511 Banke						
Total	1,468	173	385	222	659	29
Sub-Metropolitan City	640	89	166	94	269	22
Municipality	331	33	86	47	162	3
Rural Municipality	497	51	133	81	228	4
512 Bardiya						
Total	1,635	324	513	258	514	26
Municipality	1,376	272	427	211	443	23
Rural Municipality	259	52	86	47	71	3

1) NSIC stands for Nepal Standard Industrial Classification.

2) 2075 includes only months Baishakh, Jestha and Asar.

3) Includes "Not reported", "Unknown" and so on.

Table 4-2 Number of Persons Engaged by Section of Industrial Classification, Year of starting the Business and Local Level

District and Local Level	Section of NSIC ¹⁾					
	L+M+N+R+S					
	Real Estate, Professional & Scientific Activities, Administrative Services, Arts & Entertainment, Other Services					
	Year of starting the business					
	Total	2059 and before	2060 to 2069	2070 to 2071	2072 to 2075 ²⁾	Not Stated ³⁾
Rukum East District	56	3	12	6	35	0
50101 PUTHA UTTANGANGA RURAL MUNICIPALITY	22	3	6	4	9	0
50102 SISNE RURAL MUNICIPALITY	22	0	5	0	17	0
50103 BHOOME RURAL MUNICIPALITY	12	0	1	2	9	0
Rolpa District	258	24	70	48	110	6
50201 SUNCHHAHARI RURAL MUNICIPALITY	18	4	4	4	6	0
50202 THAWANG RURAL MUNICIPALITY	10	0	2	3	5	0
50203 PARIWARTAN RURAL MUNICIPALITY	22	1	2	3	16	0
50204 GANGADEV RURAL MUNICIPALITY	9	0	2	1	6	0
50205 MADI RURAL MUNICIPALITY	18	0	10	3	5	0
50206 TRIBENI RURAL MUNICIPALITY	18	0	5	4	8	1
50207 ROLPA MUNICIPALITY	90	12	28	20	29	1
50208 RUNTIGADHI RURAL MUNICIPALITY	26	2	6	6	12	0
50209 SUNIL SMRITI RURAL MUNICIPALITY	40	5	11	3	17	4
50210 LUNGRI RURAL MUNICIPALITY	7	0	0	1	6	0
Pyuthan District	351	69	104	52	120	6
50301 GAUMUKHI RURAL MUNICIPALITY	17	1	6	2	8	0
50302 NAUBAHINI RURAL MUNICIPALITY	22	5	6	3	8	0
50303 JHIMARUK RURAL MUNICIPALITY	31	4	7	8	12	0
50304 PYUTHAN MUNICIPALITY	132	26	46	21	37	2
50305 SWORGADWARI MUNICIPALITY	32	3	7	7	13	2
50306 MANDAVI RURAL MUNICIPALITY	21	2	6	0	12	1
50307 MALLARANI RURAL MUNICIPALITY	44	20	13	4	7	0
50308 AAIRAWATI RURAL MUNICIPALITY	28	5	8	3	11	1
50309 SARUMARANI RURAL MUNICIPALITY	24	3	5	4	12	0
Gulmi District	1,146	287	348	127	285	99
50401 KALI GANDAKI RURAL MUNICIPALITY	92	27	33	4	5	23
50402 SATYAWOTI RURAL MUNICIPALITY	84	20	27	13	23	1
50403 CHANDRAKOT RURAL MUNICIPALITY	71	15	20	12	23	1
50404 MUSIKOT MUNICIPALITY	107	30	25	12	36	4
50405 ISMA RURAL MUNICIPALITY	75	11	11	9	42	2
50406 MALIKA RURAL MUNICIPALITY	82	15	18	9	26	14
50407 MADANE RURAL MUNICIPALITY	76	29	20	9	14	4
50408 DHURKOT RURAL MUNICIPALITY	51	12	22	3	11	3
50409 RESUNGA MUNICIPALITY	261	88	74	23	50	26
50410 GULMI DURBAR RURAL MUNICIPALITY	46	5	20	7	12	2
50411 CHHATRAKOT RURAL MUNICIPALITY	61	7	24	13	17	0
50412 RURU RURAL MUNICIPALITY	140	28	54	13	26	19
Arghakhanchi District	551	117	153	69	201	11
50501 CHHATRADEV RURAL MUNICIPALITY	61	18	14	8	20	1
50502 MALARANI RURAL MUNICIPALITY	67	8	24	10	23	2
50503 BHUMIKASTHAN MUNICIPALITY	43	8	16	3	15	1
50504 SANDHIKHARKA MUNICIPALITY	254	66	73	32	79	4
50505 PANINI RURAL MUNICIPALITY	41	3	6	3	27	2
50506 SHITAGANGA MUNICIPALITY	85	14	20	13	37	1
Palpa District	489	113	137	73	153	13
50601 RAMPUR MUNICIPALITY	62	8	16	14	20	4
50602 PURBAKHOLA RURAL MUNICIPALITY	18	3	7	2	6	0
50603 RAMBHA RURAL MUNICIPALITY	45	15	17	2	11	0
50604 BAGANASKALI RURAL MUNICIPALITY	81	34	26	11	10	0
50605 TANSEN MUNICIPALITY	171	24	46	24	72	5
50606 RIBDIKOT RURAL MUNICIPALITY	50	12	11	8	15	4
50607 RAINADEVI CHHAHARA RURAL MUNICIPALITY	7	1	4	2	0	0
50608 TINAU RURAL MUNICIPALITY	23	9	5	4	5	0
50609 MATHAGADHI RURAL MUNICIPALITY	22	4	4	5	9	0
50610 NISDI RURAL MUNICIPALITY	10	3	1	1	5	0
Nawalparasi West District	899	126	242	129	385	17
50701 BARDAGHAT MUNICIPALITY	180	20	46	28	85	1
50702 SUNAWAL MUNICIPALITY	200	30	49	18	101	2
50703 RAMGRAM MUNICIPALITY	221	42	55	31	85	8
50704 PALHINANDAN RURAL MUNICIPALITY	63	7	14	10	31	1
50705 SARAWAL RURAL MUNICIPALITY	57	6	13	9	29	0
50706 PRATAPAPUR RURAL MUNICIPALITY	114	14	45	19	33	3
50707 SUSTA RURAL MUNICIPALITY	64	7	20	14	21	2

1) NSIC stands for Nepal Standard Industrial Classification.

2) 2075 includes only months Baishakh, Jestha and Asar.

3) Includes "Not reported", "Unknown" and so on.

Table 4-2 Number of Persons Engaged by Section of Industrial Classification, Year of starting the Business and Local Level

District and Local Level	Section of NSIC ¹⁾					
	L+M+N+R+S					
	Real Estate, Professional & Scientific Activities, Administrative Services, Arts & Entertainment, Other Services					
	Year of starting the business					
	Total	2059 and before	2060 to 2069	2070 to 2071	2072 to 2075 ²⁾	Not Stated ³⁾
Rupandehi District	3,293	300	705	495	1,676	117
50801 DEVDAHA MUNICIPALITY	154	10	42	20	82	0
50802 BUTWAL SUB-METROPOLITIAN CITY	836	68	165	134	450	19
50803 SAINAMAINA MUNICIPALITY	173	14	46	21	85	7
50804 KANCHAN RURAL MUNICIPALITY	107	5	20	14	67	1
50805 GAIDAHAWA RURAL MUNICIPALITY	116	14	21	19	60	2
50806 SUDDHODHAN RURAL MUNICIPALITY	108	15	10	12	65	6
50807 SIYARI RURAL MUNICIPALITY	96	12	20	16	45	3
50808 TILOTTAMA MUNICIPALITY	476	51	84	58	272	11
50809 OM SATIYA RURAL MUNICIPALITY	98	8	12	11	53	14
50810 ROHINI RURAL MUNICIPALITY	86	9	28	10	37	2
50811 SIDDHARTHANAGAR MUNICIPALITY	514	67	132	88	203	24
50812 MAYADEVII RURAL MUNICIPALITY	154	9	42	34	63	6
50813 LUMBINI SANSKRITIK MUNICIPALITY	143	9	26	20	75	13
50814 KOTAHIMAI RURAL MUNICIPALITY	81	3	19	16	39	4
50815 SAMMARIMAI RURAL MUNICIPALITY	93	5	25	13	49	1
50816 MARCHAWARI RURAL MUNICIPALITY	58	1	13	9	31	4
Kapilbastu District	1,223	153	297	222	513	38
50901 BANGANGA MUNICIPALITY	189	12	47	45	71	14
50902 BUDDHABHUMI MUNICIPALITY	173	33	36	26	77	1
50903 SHIVARAJ MUNICIPALITY	179	21	35	31	92	0
50904 BIJAYANAGAR RURAL MUNICIPALITY	28	2	8	4	13	1
50905 KRISHNANAGAR MUNICIPALITY	151	26	39	17	63	6
50906 MAHARAJGANJ MUNICIPALITY	66	3	12	15	36	0
50907 KAPILBASTU MUNICIPALITY	216	38	73	37	59	9
50908 YASODHARA RURAL MUNICIPALITY	57	6	11	15	24	1
50909 MAYADEVII RURAL MUNICIPALITY	103	11	26	20	44	2
50910 SHUDDHODHAN RURAL MUNICIPALITY	61	1	10	12	34	4
Dang District	861	83	222	153	387	16
51001 BANGALACHULI RURAL MUNICIPALITY	19	4	5	6	4	0
51002 GHORAHII SUB-METROPOLITIAN CITY	347	36	77	65	163	6
51003 TULSIPUR SUB-METROPOLITIAN CITY	216	19	65	32	94	6
51004 SHANTINAGAR RURAL MUNICIPALITY	12	3	3	0	6	0
51005 BABAI RURAL MUNICIPALITY	18	2	6	3	7	0
51006 DANGISHARAN RURAL MUNICIPALITY	16	2	7	1	6	0
51007 LAMAHI MUNICIPALITY	80	7	26	16	30	1
51008 RAPTI RURAL MUNICIPALITY	84	7	21	18	38	0
51009 GADHAWA RURAL MUNICIPALITY	58	2	11	11	31	3
51010 RAJPUR RURAL MUNICIPALITY	11	1	1	1	8	0
Banke District	1,468	173	385	222	659	29
51101 RAPTI SONARI RURAL MUNICIPALITY	90	2	22	21	45	0
51102 KOHALPUR MUNICIPALITY	331	33	86	47	162	3
51103 BAIJANATH RURAL MUNICIPALITY	97	8	33	16	39	1
51104 KHAJURA RURAL MUNICIPALITY	131	12	42	16	60	1
51105 JANAKI RURAL MUNICIPALITY	65	8	10	12	34	1
51106 NEPALGANJ SUB-METROPOLITIAN CITY	640	89	166	94	269	22
51107 DUDUWA RURAL MUNICIPALITY	76	13	19	9	34	1
51108 NARAINAPUR RURAL MUNICIPALITY	38	8	7	7	16	0
Bardiya District	1,635	324	513	258	514	26
51201 BANSGADHI MUNICIPALITY	151	24	44	24	59	0
51202 BARBARDIYA MUNICIPALITY	269	47	81	46	84	11
51203 THAKURBABA MUNICIPALITY	157	34	47	18	56	2
51204 GERUWA RURAL MUNICIPALITY	101	16	36	19	28	2
51205 RAJAPUR MUNICIPALITY	284	39	101	53	91	0
51206 MADHUWAN MUNICIPALITY	175	44	55	25	50	1
51207 GULARIYA MUNICIPALITY	340	84	99	45	103	9
51208 BADHAIYATAL RURAL MUNICIPALITY	158	36	50	28	43	1

1) NSIC stands for Nepal Standard Industrial Classification.

2) 2075 includes only months Baishakh, Jestha and Asar.

3) Includes "Not reported", "Unknown" and so on.

Table 5-1 Number of Establishments by Section of Industrial Classification, Tenure of Business Place (Building) and Local Level.

District and Local Level	Section of NSIC ¹⁾				
	Total ²⁾				
	Tenure of Business Place (Building)				
	Total	Owned	Rented	Others ³⁾ (Lease+Others)	Not ⁴⁾ Applicable
Lumbini Province					
Total	147,789	69,246	56,312	8,699	13,532
Sub-Metropolitan City	26,225	9,272	14,828	799	1,326
Municipality	66,688	30,023	25,817	3,773	7,075
Rural Municipality	54,876	29,951	15,667	4,127	5,131
501 Rukum East					
Total	1,020	609	409	0	2
Rural Municipality	1,020	609	409	0	2
502 Rolpa					
Total	5,094	2,800	2,204	41	49
Municipality	1,158	546	603	7	2
Rural Municipality	3,936	2,254	1,601	34	47
503 Pyuthan					
Total	5,606	3,410	1,794	165	237
Municipality	2,066	1,137	815	70	44
Rural Municipality	3,540	2,273	979	95	193
504 Gulmi					
Total	9,548	5,241	2,966	1,272	69
Municipality	2,820	1,379	1,212	201	28
Rural Municipality	6,728	3,862	1,754	1,071	41
505 Arghakhanchi					
Total	6,619	4,077	1,956	460	126
Municipality	4,334	2,577	1,383	273	101
Rural Municipality	2,285	1,500	573	187	25

1) NSIC stands for Nepal Standard Industrial Classification.

2) Establishments which belong to Section O, T, or U of NSIC are not surveyed.

3) Includes Lease/contract out.

4) Includes "Not reported ", "Unknown" and so on.

Table 5-1 Number of Establishments by Section of Industrial Classification, Tenure of Business Place (Building) and Local Level.

District and Local Level	Section of NSIC ¹⁾				
	Total ²⁾				
	Tenure of Business Place (Building)				
	Total	Owned	Rented	Others ³⁾ (Lease+Others)	Not ⁴⁾ Applicable
506 Palpa					
Total	8,701	4,728	3,268	557	148
Municipality	3,804	1,727	1,910	60	107
Rural Municipality	4,897	3,001	1,358	497	41
507 Nawalparasi West					
Total	11,208	5,543	3,795	318	1,552
Municipality	7,296	3,260	2,876	171	989
Rural Municipality	3,912	2,283	919	147	563
508 Rupandehi					
Total	38,403	15,898	16,761	3,252	2,492
Sub-Metropolitan City	10,142	3,324	5,791	606	421
Municipality	16,187	6,914	7,298	1,057	918
Rural Municipality	12,074	5,660	3,672	1,589	1,153
509 Kapilbastu					
Total	13,607	6,292	4,239	2,070	1,006
Municipality	10,762	4,907	3,500	1,715	640
Rural Municipality	2,845	1,385	739	355	366
510 Dang					
Total	14,421	7,244	6,689	170	318
Sub-Metropolitan City	8,907	3,963	4,646	106	192
Municipality	1,343	615	685	19	24
Rural Municipality	4,171	2,666	1,358	45	102
511 Banke					
Total	18,666	6,672	8,187	209	3,598
Sub-Metropolitan City	7,176	1,985	4,391	87	713
Municipality	4,623	1,664	2,100	42	817
Rural Municipality	6,867	3,023	1,696	80	2,068
512 Bardiya					
Total	14,896	6,732	4,044	185	3,935
Municipality	12,295	5,297	3,435	158	3,405
Rural Municipality	2,601	1,435	609	27	530

1) NSIC stands for Nepal Standard Industrial Classification.

2) Establishments which belong to Section O, T, or U of NSIC are not surveyed.

3) Includes Lease/contract out.

4) Includes "Not reported ", "Unknown" and so on.

Table 5-1 Number of Establishments by Section of Industrial Classification, Tenure of Business Place (Building) and Local Level.

District and Local Level	Section of NSIC ¹⁾				
	Total ²⁾				
	Tenure of Business Place (Building)				
	Total	Owned	Rented	Others ³⁾ (Lease+Others)	Not ⁴⁾ Applicable
Rukum East District	1,020	609	409	0	2
50101 PUTHA UTTANGANGA RURAL MUNICIPALITY	276	207	69	0	0
50102 SISNE RURAL MUNICIPALITY	464	247	215	0	2
50103 BHOOME RURAL MUNICIPALITY	280	155	125	0	0
Rolpa District	5,094	2,800	2,204	41	49
50201 SUNCHHAHARI RURAL MUNICIPALITY	302	212	45	4	41
50202 THAWANG RURAL MUNICIPALITY	244	150	93	0	1
50203 PARIWARTAN RURAL MUNICIPALITY	457	232	224	1	0
50204 GANGADEV RURAL MUNICIPALITY	408	210	198	0	0
50205 MADI RURAL MUNICIPALITY	407	268	139	0	0
50206 TRIBENI RURAL MUNICIPALITY	372	190	175	7	0
50207 ROLPA MUNICIPALITY	1,158	546	603	7	2
50208 RUNTIGADHI RURAL MUNICIPALITY	560	331	210	17	2
50209 SUNIL SMRITI RURAL MUNICIPALITY	882	445	430	4	3
50210 LUNGRI RURAL MUNICIPALITY	304	216	87	1	0
Pyuthan District	5,606	3,410	1,794	165	237
50301 GAUMUKHI RURAL MUNICIPALITY	431	288	96	2	45
50302 NAUBAHINI RURAL MUNICIPALITY	616	413	173	9	21
50303 JHIMARUK RURAL MUNICIPALITY	563	381	128	40	14
50304 PYUTHAN MUNICIPALITY	1,248	617	578	30	23
50305 SWORGADWARI MUNICIPALITY	818	520	237	40	21
50306 MANDAVI RURAL MUNICIPALITY	423	234	158	19	12
50307 MALLARANI RURAL MUNICIPALITY	447	265	143	11	28
50308 AAIRAWATI RURAL MUNICIPALITY	550	366	127	5	52
50309 SARUMARANI RURAL MUNICIPALITY	510	326	154	9	21
Gulmi District	9,548	5,241	2,966	1,272	69
50401 KALI GANDAKI RURAL MUNICIPALITY	540	291	103	146	0
50402 SATYAWOTI RURAL MUNICIPALITY	689	406	231	44	8
50403 CHANDRAKOT RURAL MUNICIPALITY	756	410	257	79	10
50404 MUSIKOT MUNICIPALITY	956	584	261	110	1
50405 ISMA RURAL MUNICIPALITY	606	394	109	103	0
50406 MALIKA RURAL MUNICIPALITY	695	425	119	149	2
50407 MADANE RURAL MUNICIPALITY	672	397	125	150	0
50408 DHURKOT RURAL MUNICIPALITY	543	338	111	94	0
50409 RESUNGA MUNICIPALITY	1,864	795	951	91	27
50410 GULMI DURBAR RURAL MUNICIPALITY	640	356	231	43	10
50411 CHHATRAKOT RURAL MUNICIPALITY	656	354	210	86	6
50412 RURU RURAL MUNICIPALITY	931	491	258	177	5
Arghakhanchi District	6,619	4,077	1,956	460	126
50501 CHHATRADEV RURAL MUNICIPALITY	758	467	205	86	0
50502 MALARANI RURAL MUNICIPALITY	818	521	205	80	12
50503 BHUMIKASTHAN MUNICIPALITY	827	579	163	50	35
50504 SANDHIKHARKA MUNICIPALITY	2,392	1,204	1,031	135	22
50505 PANINI RURAL MUNICIPALITY	709	512	163	21	13
50506 SHITAGANGA MUNICIPALITY	1,115	794	189	88	44
Palpa District	8,701	4,728	3,268	557	148
50601 RAMPUR MUNICIPALITY	1,353	745	551	19	38
50602 PURBAKHOLA RURAL MUNICIPALITY	545	308	195	42	0
50603 RAMBHA RURAL MUNICIPALITY	734	426	208	99	1
50604 BAGANASKALI RURAL MUNICIPALITY	729	454	190	77	8
50605 TANSEN MUNICIPALITY	2,451	982	1,359	41	69
50606 RIBDIKOT RURAL MUNICIPALITY	681	376	200	100	5
50607 RAINADEVI CHHAHARA RURAL MUNICIPALITY	520	382	120	17	1
50608 TINAU RURAL MUNICIPALITY	533	374	81	69	9
50609 MATHAGADHI RURAL MUNICIPALITY	568	355	195	15	3
50610 NISDI RURAL MUNICIPALITY	587	326	169	78	14
Nawalparasi West District	11,208	5,543	3,795	318	1,552
50701 BARDAGHAT MUNICIPALITY	2,317	1,033	929	48	307
50702 SUNAWAL MUNICIPALITY	2,517	1,236	1,083	21	177
50703 RAMGRAM MUNICIPALITY	2,462	991	864	102	505
50704 PALHINANDAN RURAL MUNICIPALITY	756	423	224	41	68
50705 SARAWAL RURAL MUNICIPALITY	769	528	200	11	30
50706 PRATAPAPUR RURAL MUNICIPALITY	1,419	752	291	83	293
50707 SUSTA RURAL MUNICIPALITY	968	580	204	12	172

1) NSIC stands for Nepal Standard Industrial Classification.

2) Establishments which belong to Section O, T, or U of NSIC are not surveyed.

3) Includes Lease/contract out.

4) Includes "Not reported", "Unknown" and so on.

Table 5-1 Number of Establishments by Section of Industrial Classification, Tenure of Business Place (Building) and Local Level.

District and Local Level	Section of NSIC ¹⁾				
	Total ²⁾				
	Tenure of Business Place (Building)				
	Total	Owned	Rented	Others ³⁾ (Lease+Others)	Not ⁴⁾ Applicable
Rupandehi District	38,403	15,898	16,761	3,252	2,492
50801 DEVDAHA MUNICIPALITY	2,171	1,358	604	204	5
50802 BUTWAL SUB-METROPOLITIAN CITY	10,142	3,324	5,791	606	421
50803 SAINAMAINA MUNICIPALITY	2,428	1,226	927	163	112
50804 KANCHAN RURAL MUNICIPALITY	1,169	579	461	9	120
50805 GAIDAHAWA RURAL MUNICIPALITY	1,181	616	320	199	46
50806 SUDDHODHAN RURAL MUNICIPALITY	1,306	530	471	12	293
50807 SIYARI RURAL MUNICIPALITY	1,290	825	287	141	37
50808 TILOTTAMA MUNICIPALITY	5,163	2,146	2,449	414	154
50809 OM SATIYA RURAL MUNICIPALITY	1,415	611	430	318	56
50810 ROHINI RURAL MUNICIPALITY	1,126	530	511	4	81
50811 SIDDHARTHANAGAR MUNICIPALITY	4,467	1,265	2,711	115	376
50812 MAYADEVI RURAL MUNICIPALITY	1,740	759	659	116	206
50813 LUMBINI SANSKRITIK MUNICIPALITY	1,958	919	607	161	271
50814 KOTAHIMAI RURAL MUNICIPALITY	954	488	206	230	30
50815 SAMMARIMAI RURAL MUNICIPALITY	1,148	403	146	462	137
50816 MARCHAWARI RURAL MUNICIPALITY	745	319	181	98	147
Kapilbastu District	13,607	6,292	4,239	2,070	1,006
50901 BANGANGA MUNICIPALITY	2,250	1,046	759	373	72
50902 BUDDHABHUMI MUNICIPALITY	1,773	889	515	282	87
50903 SHIVARAJ MUNICIPALITY	2,316	1,017	812	356	131
50904 BIJAYANAGAR RURAL MUNICIPALITY	536	325	82	120	9
50905 KRISHNANAGAR MUNICIPALITY	1,563	629	614	173	147
50906 MAHARAJGANJ MUNICIPALITY	874	538	195	62	79
50907 KAPILBASTU MUNICIPALITY	1,986	788	605	469	124
50908 YASODHARA RURAL MUNICIPALITY	492	333	102	20	37
50909 MAYADEVI RURAL MUNICIPALITY	1,155	448	336	155	216
50910 SHUDDHODHAN RURAL MUNICIPALITY	662	279	219	60	104
Dang District	14,421	7,244	6,689	170	318
51001 BANGALACHULI RURAL MUNICIPALITY	387	298	78	3	8
51002 GHORAH SUB-METROPOLITIAN CITY	5,219	2,445	2,566	66	142
51003 TULSIPUR SUB-METROPOLITIAN CITY	3,688	1,518	2,080	40	50
51004 SHANTINAGAR RURAL MUNICIPALITY	474	322	142	3	7
51005 BABAI RURAL MUNICIPALITY	504	327	161	3	13
51006 DANGISHARAN RURAL MUNICIPALITY	360	263	96	0	1
51007 LAMAHI MUNICIPALITY	1,343	615	685	19	24
51008 RAPTI RURAL MUNICIPALITY	1,218	632	522	11	53
51009 GADHAWA RURAL MUNICIPALITY	905	580	295	16	14
51010 RAJPUR RURAL MUNICIPALITY	323	244	64	9	6
Banke District	18,666	6,672	8,187	209	3,598
51101 RAPTI SONARI RURAL MUNICIPALITY	1,324	646	349	14	315
51102 KOHALPUR MUNICIPALITY	4,623	1,664	2,100	42	817
51103 BAIJANATH RURAL MUNICIPALITY	1,481	719	436	13	313
51104 KHAJURA RURAL MUNICIPALITY	1,651	694	546	8	403
51105 JANAKI RURAL MUNICIPALITY	904	365	231	4	304
51106 NEPALGANJ SUB-METROPOLITIAN CITY	7,176	1,985	4,391	87	713
51107 DUDUWA RURAL MUNICIPALITY	876	345	103	30	398
51108 NARAINAPUR RURAL MUNICIPALITY	631	254	31	11	335
Bardiya District	14,896	6,732	4,044	185	3,935
51201 BANSGADHI MUNICIPALITY	1,888	854	576	36	422
51202 BARBARDIYA MUNICIPALITY	2,147	950	521	39	637
51203 THAKURBABA MUNICIPALITY	1,466	678	527	7	254
51204 GERUWA RURAL MUNICIPALITY	931	604	196	6	125
51205 RAJAPUR MUNICIPALITY	2,097	1,104	556	28	409
51206 MADHUWAN MUNICIPALITY	2,026	820	486	31	689
51207 GULARIYA MUNICIPALITY	2,671	891	769	17	994
51208 BADHAIYATAL RURAL MUNICIPALITY	1,670	831	413	21	405

1) NSIC stands for Nepal Standard Industrial Classification.

2) Establishments which belong to Section O, T, or U of NSIC are not surveyed.

3) Includes Lease/contract out.

4) Includes "Not reported", "Unknown" and so on.

Table 5-1 Number of Establishments by Section of Industrial Classification, Tenure of Business Place (Building) and Local Level.

District and Local Level	Section of NSIC ¹⁾				
	A				
	Agriculture, forestry and fishing ²⁾				
	Tenure of Business Place (Building)				
	Total	Owned	Rented	Others ³⁾ (Lease+Others)	Not ⁴⁾ Applicable
Lumbini Province					
Total	4,087	2,300	307	923	557
Sub-Metropolitan City	160	131	16	9	4
Municipality	1,653	979	160	253	261
Rural Municipality	2,274	1,190	131	661	292
501 Rukum East					
Total	6	5	1	0	0
Rural Municipality	6	5	1	0	0
502 Rolpa					
Total	89	50	19	0	20
Municipality	11	6	5	0	0
Rural Municipality	78	44	14	0	20
503 Pyuthan					
Total	444	154	63	70	157
Municipality	119	39	23	31	26
Rural Municipality	325	115	40	39	131
504 Gulmi					
Total	557	151	34	358	14
Municipality	108	36	11	59	2
Rural Municipality	449	115	23	299	12
505 Arghakhanchi					
Total	454	172	68	157	57
Municipality	284	90	50	96	48
Rural Municipality	170	82	18	61	9

1) NSIC stands for Nepal Standard Industrial Classification.

2) Registered establishments only.

3) Includes Lease/contract out.

4) Includes "Not reported ", "Unknown" and so on.

Table 5-1 Number of Establishments by Section of Industrial Classification, Tenure of Business Place (Building) and Local Level.

District and Local Level	Section of NSIC ¹⁾				
	A				
	Agriculture, forestry and fishing ²⁾				
	Tenure of Business Place (Building)				
	Total	Owned	Rented	Others ³⁾ (Lease+Others)	Not ⁴⁾ Applicable
506 Palpa					
Total	481	191	13	243	34
Municipality	81	46	8	15	12
Rural Municipality	400	145	5	228	22
507 Nawalparasi West					
Total	192	154	19	12	7
Municipality	151	117	16	12	6
Rural Municipality	41	37	3	0	1
508 Rupandehi					
Total	513	438	34	11	30
Sub-Metropolitan City	28	23	2	2	1
Municipality	124	99	18	6	1
Rural Municipality	361	316	14	3	28
509 Kapilbastu					
Total	182	151	10	16	5
Municipality	116	89	9	15	3
Rural Municipality	66	62	1	1	2
510 Dang					
Total	257	218	13	19	7
Sub-Metropolitan City	114	96	10	5	3
Municipality	29	25	1	3	0
Rural Municipality	114	97	2	11	4
511 Banke					
Total	204	133	11	17	43
Sub-Metropolitan City	18	12	4	2	0
Municipality	63	48	1	2	12
Rural Municipality	123	73	6	13	31
512 Bardiya					
Total	708	483	22	20	183
Municipality	567	384	18	14	151
Rural Municipality	141	99	4	6	32

1) NSIC stands for Nepal Standard Industrial Classification.

2) Registered establishments only.

3) Includes Lease/contract out.

4) Includes "Not reported ", "Unknown" and so on.

Table 5-1 Number of Establishments by Section of Industrial Classification, Tenure of Business Place (Building) and Local Level.

District and Local Level	Section of NSIC ¹⁾				
	A				
	Agriculture, forestry and fishing ²⁾				
	Tenure of Business Place (Building)				
	Total	Owned	Rented	Others ³⁾ (Lease+Others)	Not ⁴⁾ Applicable
Rukum East District	6	5	1	0	0
50101 PUTHA UTTANGANGA RURAL MUNICIPALITY	0	0	0	0	0
50102 SISNE RURAL MUNICIPALITY	1	1	0	0	0
50103 BHOOME RURAL MUNICIPALITY	5	4	1	0	0
Rolpa District	89	50	19	0	20
50201 SUNCHHAHARI RURAL MUNICIPALITY	21	1	0	0	20
50202 THAWANG RURAL MUNICIPALITY	9	4	5	0	0
50203 PARIWARTAN RURAL MUNICIPALITY	3	1	2	0	0
50204 GANGADEV RURAL MUNICIPALITY	10	9	1	0	0
50205 MADI RURAL MUNICIPALITY	6	5	1	0	0
50206 TRIBENI RURAL MUNICIPALITY	5	5	0	0	0
50207 ROLPA MUNICIPALITY	11	6	5	0	0
50208 RUNTIGADHI RURAL MUNICIPALITY	5	5	0	0	0
50209 SUNIL SMRITI RURAL MUNICIPALITY	19	14	5	0	0
50210 LUNGRI RURAL MUNICIPALITY	0	0	0	0	0
Pyuthan District	444	154	63	70	157
50301 GAUMUKHI RURAL MUNICIPALITY	39	0	2	0	37
50302 NAUBAHINI RURAL MUNICIPALITY	50	16	13	3	18
50303 JHIMARUK RURAL MUNICIPALITY	57	23	2	21	11
50304 PYUTHAN MUNICIPALITY	59	23	10	17	9
50305 SWORGADWARI MUNICIPALITY	60	16	13	14	17
50306 MANDAVI RURAL MUNICIPALITY	30	8	11	7	4
50307 MALLARANI RURAL MUNICIPALITY	32	9	1	6	16
50308 AAIRAWATI RURAL MUNICIPALITY	60	16	8	1	35
50309 SARUMARANI RURAL MUNICIPALITY	57	43	3	1	10
Gulmi District	557	151	34	358	14
50401 KALI GANDAKI RURAL MUNICIPALITY	55	7	5	43	0
50402 SATYAWOTI RURAL MUNICIPALITY	10	7	1	1	1
50403 CHANDRAKOT RURAL MUNICIPALITY	2	0	1	1	0
50404 MUSIKOT MUNICIPALITY	57	7	5	45	0
50405 ISMA RURAL MUNICIPALITY	50	6	3	41	0
50406 MALIKA RURAL MUNICIPALITY	52	7	0	44	1
50407 MADANE RURAL MUNICIPALITY	86	18	3	65	0
50408 DHURKOT RURAL MUNICIPALITY	43	13	2	28	0
50409 RESUNGA MUNICIPALITY	51	29	6	14	2
50410 GULMI DURBAR RURAL MUNICIPALITY	40	15	4	15	6
50411 CHHATRAKOT RURAL MUNICIPALITY	41	12	2	24	3
50412 RURU RURAL MUNICIPALITY	70	30	2	37	1
Arghakhanchi District	454	172	68	157	57
50501 CHHATRADEV RURAL MUNICIPALITY	64	23	9	32	0
50502 MALARANI RURAL MUNICIPALITY	57	26	2	23	6
50503 BHUMIKASTHAN MUNICIPALITY	46	6	7	15	18
50504 SANDHIKHARKA MUNICIPALITY	96	39	23	26	8
50505 PANINI RURAL MUNICIPALITY	49	33	7	6	3
50506 SHITAGANGA MUNICIPALITY	142	45	20	55	22
Palpa District	481	191	13	243	34
50601 RAMPUR MUNICIPALITY	30	21	1	5	3
50602 PURBAKHOLA RURAL MUNICIPALITY	28	7	0	21	0
50603 RAMBHA RURAL MUNICIPALITY	51	9	0	42	0
50604 BAGANASKALI RURAL MUNICIPALITY	48	31	1	16	0
50605 TANSEN MUNICIPALITY	51	25	7	10	9
50606 RIBDIKOT RURAL MUNICIPALITY	76	22	2	49	3
50607 RAINADEVI CHHAHARA RURAL MUNICIPALITY	21	11	1	9	0
50608 TINAU RURAL MUNICIPALITY	71	48	1	18	4
50609 MATHAGADHI RURAL MUNICIPALITY	19	9	0	9	1
50610 NISDI RURAL MUNICIPALITY	86	8	0	64	14
Nawalparasi West District	192	154	19	12	7
50701 BARDAGHAT MUNICIPALITY	52	35	6	8	3
50702 SUNAWAL MUNICIPALITY	61	49	10	1	1
50703 RAMGRAM MUNICIPALITY	38	33	0	3	2
50704 PALHINANDAN RURAL MUNICIPALITY	2	2	0	0	0
50705 SARAWAL RURAL MUNICIPALITY	12	11	1	0	0
50706 PRATAPAPUR RURAL MUNICIPALITY	15	14	1	0	0
50707 SUSTA RURAL MUNICIPALITY	12	10	1	0	1

1) NSIC stands for Nepal Standard Industrial Classification.

2) Registered establishments only.

3) Includes Lease/contract out.

4) Includes "Not reported ", "Unknown" and so on.

Table 5-1 Number of Establishments by Section of Industrial Classification, Tenure of Business Place (Building) and Local Level.

District and Local Level	Section of NSIC ¹⁾				
	A				
	Agriculture, forestry and fishing ²⁾				
	Tenure of Business Place (Building)				
	Total	Owned	Rented	Others ³⁾ (Lease+Others)	Not ⁴⁾ Applicable
Rupandehi District	513	438	34	11	30
50801 DEVDAHA MUNICIPALITY	17	14	2	1	0
50802 BUTWAL SUB-METROPOLITIAN CITY	28	23	2	2	1
50803 SAINAMAINA MUNICIPALITY	23	20	3	0	0
50804 KANCHAN RURAL MUNICIPALITY	13	13	0	0	0
50805 GAIDAHAWA RURAL MUNICIPALITY	9	6	1	2	0
50806 SUDDHODHAN RURAL MUNICIPALITY	47	32	1	0	14
50807 SIYARI RURAL MUNICIPALITY	193	177	2	0	14
50808 TILOTTAMA MUNICIPALITY	61	48	8	4	1
50809 OM SATIYA RURAL MUNICIPALITY	21	18	3	0	0
50810 ROHINI RURAL MUNICIPALITY	30	26	4	0	0
50811 SIDDHARTHANAGAR MUNICIPALITY	14	10	4	0	0
50812 MAYADEVI RURAL MUNICIPALITY	3	1	2	0	0
50813 LUMBINI SANSKRITIK MUNICIPALITY	9	7	1	1	0
50814 KOTAHIMAI RURAL MUNICIPALITY	6	5	0	1	0
50815 SAMMARIMAI RURAL MUNICIPALITY	28	27	1	0	0
50816 MARCHAWARI RURAL MUNICIPALITY	11	11	0	0	0
Kapilbastu District	182	151	10	16	5
50901 BANGANGA MUNICIPALITY	28	26	0	2	0
50902 BUDDHABHUMI MUNICIPALITY	39	24	3	9	3
50903 SHIVARAJ MUNICIPALITY	28	18	6	4	0
50904 BIJAYANAGAR RURAL MUNICIPALITY	22	20	0	0	2
50905 KRISHNANAGAR MUNICIPALITY	10	10	0	0	0
50906 MAHARAJGANJ MUNICIPALITY	6	6	0	0	0
50907 KAPILBASTU MUNICIPALITY	5	5	0	0	0
50908 YASODHARA RURAL MUNICIPALITY	6	6	0	0	0
50909 MAYADEVI RURAL MUNICIPALITY	27	25	1	1	0
50910 SHUDDHODHAN RURAL MUNICIPALITY	11	11	0	0	0
Dang District	257	218	13	19	7
51001 BANGALACHULI RURAL MUNICIPALITY	20	17	2	1	0
51002 GHORAH SUB-METROPOLITIAN CITY	62	51	4	4	3
51003 TULSIPUR SUB-METROPOLITIAN CITY	52	45	6	1	0
51004 SHANTINAGAR RURAL MUNICIPALITY	12	8	0	0	4
51005 BABAI RURAL MUNICIPALITY	6	5	0	1	0
51006 DANGISHARAN RURAL MUNICIPALITY	8	8	0	0	0
51007 LAMAHI MUNICIPALITY	29	25	1	3	0
51008 RAPTI RURAL MUNICIPALITY	36	35	0	1	0
51009 GADHAWA RURAL MUNICIPALITY	14	14	0	0	0
51010 RAJPUR RURAL MUNICIPALITY	18	10	0	8	0
Banke District	204	133	11	17	43
51101 RAPTI SONARI RURAL MUNICIPALITY	46	18	1	7	20
51102 KOHALPUR MUNICIPALITY	63	48	1	2	12
51103 BAIJANATH RURAL MUNICIPALITY	15	12	1	2	0
51104 KHAJURA RURAL MUNICIPALITY	21	18	2	0	1
51105 JANAKI RURAL MUNICIPALITY	7	7	0	0	0
51106 NEPALGANJ SUB-METROPOLITIAN CITY	18	12	4	2	0
51107 DUDUWA RURAL MUNICIPALITY	20	18	0	2	0
51108 NARAINAPUR RURAL MUNICIPALITY	14	0	2	2	10
Bardiya District	708	483	22	20	183
51201 BANSGADHI MUNICIPALITY	104	71	2	2	29
51202 BARBARDIYA MUNICIPALITY	136	85	4	2	45
51203 THAKURBABA MUNICIPALITY	55	34	5	1	15
51204 GERUWA RURAL MUNICIPALITY	36	18	0	1	17
51205 RAJAPUR MUNICIPALITY	66	45	1	5	15
51206 MADHUWAN MUNICIPALITY	106	91	3	0	12
51207 GULARIYA MUNICIPALITY	100	58	3	4	35
51208 BADHAIYATAL RURAL MUNICIPALITY	105	81	4	5	15

1) NSIC stands for Nepal Standard Industrial Classification.

2) Registered establishments only.

3) Includes Lease/contract out.

4) Includes "Not reported", "Unknown" and so on.

Table 5-1 Number of Establishments by Section of Industrial Classification, Tenure of Business Place (Building) and Local Level.

District and Local Level	Section of NSIC ¹⁾				
	C				
	Manufacturing				
	Tenure of Business Place (Building)				
	Total	Owned	Rented	Others ²⁾ (Lease+Others)	Not ²⁾ Applicable
Lumbini Province					
Total	16,170	7,901	7,827	236	206
Sub-Metropolitan City	2,918	1,063	1,759	67	29
Municipality	7,253	3,457	3,576	98	122
Rural Municipality	5,999	3,381	2,492	71	55
501 Rukum East					
Total	57	15	42	0	0
Rural Municipality	57	15	42	0	0
502 Rolpa					
Total	766	444	321	1	0
Municipality	165	73	92	0	0
Rural Municipality	601	371	229	1	0
503 Pyuthan					
Total	598	348	244	5	1
Municipality	219	110	105	4	0
Rural Municipality	379	238	139	1	1
504 Gulmi					
Total	1,205	651	539	9	6
Municipality	371	187	181	1	2
Rural Municipality	834	464	358	8	4
505 Arghakhanchi					
Total	777	395	376	6	0
Municipality	501	250	247	4	0
Rural Municipality	276	145	129	2	0

1) NSIC stands for Nepal Standard Industrial Classification.

2) Includes Lease/contract out.

3) Includes "Not reported ", "Unknown" and so on.

Table 5-1 Number of Establishments by Section of Industrial Classification, Tenure of Business Place (Building) and Local Level.

District and Local Level	Section of NSIC ¹⁾				
	C				
	Manufacturing				
	Tenure of Business Place (Building)				
	Total	Owned	Rented	Others ²⁾ (Lease+Others)	Not ²⁾ Applicable
506 Palpa					
Total	918	398	497	10	13
Municipality	448	161	271	3	13
Rural Municipality	470	237	226	7	0
507 Nawalparasi West					
Total	1,239	615	590	24	10
Municipality	805	331	456	13	5
Rural Municipality	434	284	134	11	5
508 Rupandehi					
Total	4,022	1,902	2,047	63	10
Sub-Metropolitan City	1,000	393	580	25	2
Municipality	1,787	859	906	17	5
Rural Municipality	1,235	650	561	21	3
509 Kapilbastu					
Total	1,381	704	626	35	16
Municipality	1,126	577	508	30	11
Rural Municipality	255	127	118	5	5
510 Dang					
Total	1,643	723	884	20	16
Sub-Metropolitan City	1,013	410	581	11	11
Municipality	168	65	93	8	2
Rural Municipality	462	248	210	1	3
511 Banke					
Total	2,051	852	1,096	47	56
Sub-Metropolitan City	905	260	598	31	16
Municipality	421	164	242	4	11
Rural Municipality	725	428	256	12	29
512 Bardiya					
Total	1,513	854	565	16	78
Municipality	1,242	680	475	14	73
Rural Municipality	271	174	90	2	5

1) NSIC stands for Nepal Standard Industrial Classification.

2) Includes Lease/contract out.

3) Includes "Not reported", "Unknown" and so on.

Table 5-1 Number of Establishments by Section of Industrial Classification, Tenure of Business Place (Building) and Local Level.

District and Local Level	Section of NSIC ¹⁾				
	C				
	Manufacturing				
	Tenure of Business Place (Building)				
	Total	Owned	Rented	Others ²⁾ (Lease+Others)	Not ²⁾ Applicable
Rukum East District	57	15	42	0	0
50101 PUTHA UTTANGANGA RURAL MUNICIPALITY	8	4	4	0	0
50102 SISNE RURAL MUNICIPALITY	35	9	26	0	0
50103 BHOOME RURAL MUNICIPALITY	14	2	12	0	0
Rolpa District	766	444	321	1	0
50201 SUNCHHAHARI RURAL MUNICIPALITY	52	52	0	0	0
50202 THAWANG RURAL MUNICIPALITY	31	21	10	0	0
50203 PARIWARTAN RURAL MUNICIPALITY	63	28	35	0	0
50204 GANGADEV RURAL MUNICIPALITY	28	7	21	0	0
50205 MADI RURAL MUNICIPALITY	59	26	33	0	0
50206 TRIBENI RURAL MUNICIPALITY	45	20	24	1	0
50207 ROLPA MUNICIPALITY	165	73	92	0	0
50208 RUNTIGADHI RURAL MUNICIPALITY	75	44	31	0	0
50209 SUNIL SMRITI RURAL MUNICIPALITY	165	106	59	0	0
50210 LUNGRI RURAL MUNICIPALITY	83	67	16	0	0
Pyuthan District	598	348	244	5	1
50301 GAUMUKHI RURAL MUNICIPALITY	45	28	17	0	0
50302 NAUBAHINI RURAL MUNICIPALITY	48	32	16	0	0
50303 JHIMARUK RURAL MUNICIPALITY	58	34	23	1	0
50304 PYUTHAN MUNICIPALITY	123	54	65	4	0
50305 SWORGADWARI MUNICIPALITY	96	56	40	0	0
50306 MANDAVI RURAL MUNICIPALITY	39	20	19	0	0
50307 MALLARANI RURAL MUNICIPALITY	52	30	21	0	1
50308 AAIRAWATI RURAL MUNICIPALITY	80	58	22	0	0
50309 SARUMARANI RURAL MUNICIPALITY	57	36	21	0	0
Gulmi District	1,205	651	539	9	6
50401 KALI GANDAKI RURAL MUNICIPALITY	52	33	19	0	0
50402 SATYAWOTI RURAL MUNICIPALITY	92	50	39	1	2
50403 CHANDRAKOT RURAL MUNICIPALITY	111	56	54	1	0
50404 MUSIKOT MUNICIPALITY	161	107	53	1	0
50405 ISMA RURAL MUNICIPALITY	65	43	22	0	0
50406 MALIKA RURAL MUNICIPALITY	89	61	28	0	0
50407 MADANE RURAL MUNICIPALITY	82	60	22	0	0
50408 DHURKOT RURAL MUNICIPALITY	66	39	27	0	0
50409 RESUNGA MUNICIPALITY	210	80	128	0	2
50410 GULMI DURBAR RURAL MUNICIPALITY	83	36	47	0	0
50411 CHHATRAKOT RURAL MUNICIPALITY	96	34	56	5	1
50412 RURU RURAL MUNICIPALITY	98	52	44	1	1
Arghakhanchi District	777	395	376	6	0
50501 CHHATRADEV RURAL MUNICIPALITY	79	28	50	1	0
50502 MALARANI RURAL MUNICIPALITY	102	54	48	0	0
50503 BHUMIKASTHAN MUNICIPALITY	122	75	47	0	0
50504 SANDHIKHARKA MUNICIPALITY	273	104	165	4	0
50505 PANINI RURAL MUNICIPALITY	95	63	31	1	0
50506 SHITAGANGA MUNICIPALITY	106	71	35	0	0
Palpa District	918	398	497	10	13
50601 RAMPUR MUNICIPALITY	159	83	71	1	4
50602 PURBAKHOLA RURAL MUNICIPALITY	70	29	38	3	0
50603 RAMBHA RURAL MUNICIPALITY	80	40	39	1	0
50604 BAGANASKALI RURAL MUNICIPALITY	65	39	24	2	0
50605 TANSEN MUNICIPALITY	289	78	200	2	9
50606 RIBDIKOT RURAL MUNICIPALITY	61	25	36	0	0
50607 RAINADEVI CHHAHARA RURAL MUNICIPALITY	56	28	27	1	0
50608 TINAU RURAL MUNICIPALITY	19	12	7	0	0
50609 MATHAGADHI RURAL MUNICIPALITY	75	40	35	0	0
50610 NISDI RURAL MUNICIPALITY	44	24	20	0	0
Nawalparasi West District	1,239	615	590	24	10
50701 BARDAGHAT MUNICIPALITY	283	104	169	6	4
50702 SUNAWAL MUNICIPALITY	268	111	155	2	0
50703 RAMGRAM MUNICIPALITY	254	116	132	5	1
50704 PALHINANDAN RURAL MUNICIPALITY	76	47	27	2	0
50705 SARAWAL RURAL MUNICIPALITY	64	42	22	0	0
50706 PRATAPAPUR RURAL MUNICIPALITY	155	107	38	8	2
50707 SUSTA RURAL MUNICIPALITY	139	88	47	1	3

1) NSIC stands for Nepal Standard Industrial Classification.

2) Includes Lease/contract out.

3) Includes "Not reported ", "Unknown" and so on.

Table 5-1 Number of Establishments by Section of Industrial Classification, Tenure of Business Place (Building) and Local Level.

District and Local Level	Section of NSIC ¹⁾				
	C				
	Manufacturing				
	Tenure of Business Place (Building)				
	Total	Owned	Rented	Others ²⁾ (Lease+Others)	Not ²⁾ Applicable
Rupandehi District	4,022	1,902	2,047	63	10
50801 DEVDAHA MUNICIPALITY	272	166	105	1	0
50802 BUTWAL SUB-METROPOLITIAN CITY	1,000	393	580	25	2
50803 SAINAMAINA MUNICIPALITY	304	153	151	0	0
50804 KANCHAN RURAL MUNICIPALITY	135	49	83	2	1
50805 GAIDAHAWA RURAL MUNICIPALITY	97	53	42	2	0
50806 SUDDHODHAN RURAL MUNICIPALITY	132	51	78	2	1
50807 SIYARI RURAL MUNICIPALITY	125	84	40	1	0
50808 TILOTTAMA MUNICIPALITY	627	317	298	10	2
50809 OM SATIYA RURAL MUNICIPALITY	146	73	70	3	0
50810 ROHINI RURAL MUNICIPALITY	122	56	65	1	0
50811 SIDDHARTHANAGAR MUNICIPALITY	427	141	282	1	3
50812 MAYADEVI RURAL MUNICIPALITY	211	117	92	1	1
50813 LUMBINI SANSKRITIK MUNICIPALITY	157	82	70	5	0
50814 KOTAHIMAI RURAL MUNICIPALITY	92	57	35	0	0
50815 SAMMARIMAI RURAL MUNICIPALITY	110	74	29	7	0
50816 MARCHAWARI RURAL MUNICIPALITY	65	36	27	2	0
Kapilbastu District	1,381	704	626	35	16
50901 BANGANGA MUNICIPALITY	221	102	112	3	4
50902 BUDDHABHUMI MUNICIPALITY	178	83	86	8	1
50903 SHIVARAJ MUNICIPALITY	286	146	133	7	0
50904 BIJAYANAGAR RURAL MUNICIPALITY	61	40	20	1	0
50905 KRISHNANAGAR MUNICIPALITY	177	101	69	4	3
50906 MAHARAJGANJ MUNICIPALITY	84	53	29	0	2
50907 KAPILBASTU MUNICIPALITY	180	92	79	8	1
50908 YASODHARA RURAL MUNICIPALITY	28	18	9	0	1
50909 MAYADEVI RURAL MUNICIPALITY	108	45	56	3	4
50910 SHUDDHODHAN RURAL MUNICIPALITY	58	24	33	1	0
Dang District	1,643	723	884	20	16
51001 BANGALACHULI RURAL MUNICIPALITY	32	17	14	1	0
51002 GHORAH SUB-METROPOLITIAN CITY	614	270	335	7	2
51003 TULSIPUR SUB-METROPOLITIAN CITY	399	140	246	4	9
51004 SHANTINAGAR RURAL MUNICIPALITY	50	26	24	0	0
51005 BABAI RURAL MUNICIPALITY	68	35	33	0	0
51006 DANGISHARAN RURAL MUNICIPALITY	34	26	8	0	0
51007 LAMAHI MUNICIPALITY	168	65	93	8	2
51008 RAPTI RURAL MUNICIPALITY	136	58	76	0	2
51009 GADHAWA RURAL MUNICIPALITY	106	61	45	0	0
51010 RAJPUR RURAL MUNICIPALITY	36	25	10	0	1
Banke District	2,051	852	1,096	47	56
51101 RAPTI SONARI RURAL MUNICIPALITY	121	65	50	4	2
51102 KOHALPUR MUNICIPALITY	421	164	242	4	11
51103 BAIJANATH RURAL MUNICIPALITY	132	65	61	1	5
51104 KHAJURA RURAL MUNICIPALITY	189	99	84	2	4
51105 JANAKI RURAL MUNICIPALITY	142	96	42	2	2
51106 NEPALGANJ SUB-METROPOLITIAN CITY	905	260	598	31	16
51107 DUDUWA RURAL MUNICIPALITY	78	51	15	2	10
51108 NARAINAPUR RURAL MUNICIPALITY	63	52	4	1	6
Bardiya District	1,513	854	565	16	78
51201 BANSGADHI MUNICIPALITY	181	92	75	4	10
51202 BARBARDIYA MUNICIPALITY	231	129	73	6	23
51203 THAKURBABA MUNICIPALITY	150	68	80	0	2
51204 GERUWA RURAL MUNICIPALITY	98	65	33	0	0
51205 RAJAPUR MUNICIPALITY	194	120	73	0	1
51206 MADHUWAN MUNICIPALITY	206	119	75	0	12
51207 GULARIYA MUNICIPALITY	280	152	99	4	25
51208 BADHAIYATAL RURAL MUNICIPALITY	173	109	57	2	5

1) NSIC stands for Nepal Standard Industrial Classification.

2) Includes Lease/contract out.

3) Includes "Not reported", "Unknown" and so on.

Table 5-1 Number of Establishments by Section of Industrial Classification, Tenure of Business Place (Building) and Local Level.

District and Local Level	Section of NSIC ¹⁾				
	B+D+E+F				
	Mining, Electricity, Gas, Water supply & Construction				
	Tenure of Business Place (Building)				
	Total	Owned	Rented	Others ²⁾ (Lease+Others)	Not ²⁾ Applicable
Lumbini Province					
Total	700	337	204	82	77
Sub-Metropolitan City	89	47	37	5	0
Municipality	341	168	115	22	36
Rural Municipality	270	122	52	55	41
501 Rukum East					
Total	9	9	0	0	0
Rural Municipality	9	9	0	0	0
502 Rolpa					
Total	19	9	8	2	0
Municipality	2	0	1	1	0
Rural Municipality	17	9	7	1	0
503 Pyuthan					
Total	92	29	15	5	43
Municipality	25	5	10	3	7
Rural Municipality	67	24	5	2	36
504 Gulmi					
Total	97	34	17	44	2
Municipality	42	23	8	10	1
Rural Municipality	55	11	9	34	1
505 Arghakhanchi					
Total	15	8	5	2	0
Municipality	10	5	5	0	0
Rural Municipality	5	3	0	2	0

1) NSIC stands for Nepal Standard Industrial Classification.

2) Includes Lease/contract out.

3) Includes "Not reported ", "Unknown" and so on.

Table 5-1 Number of Establishments by Section of Industrial Classification, Tenure of Business Place (Building) and Local Level.

District and Local Level	Section of NSIC ¹⁾				
	B+D+E+F				
	Mining, Electricity, Gas, Water supply & Construction				
	Tenure of Business Place (Building)				
	Total	Owned	Rented	Others ²⁾ (Lease+Others)	Not ²⁾ Applicable
506 Palpa					
Total	43	19	12	11	1
Municipality	14	7	6	0	1
Rural Municipality	29	12	6	11	0
507 Nawalparasi West					
Total	37	19	18	0	0
Municipality	30	14	16	0	0
Rural Municipality	7	5	2	0	0
508 Rupandehi					
Total	156	89	57	9	1
Sub-Metropolitan City	48	26	18	4	0
Municipality	76	43	29	4	0
Rural Municipality	32	20	10	1	1
509 Kapilbastu					
Total	70	40	22	7	1
Municipality	61	38	18	4	1
Rural Municipality	9	2	4	3	0
510 Dang					
Total	65	42	18	2	3
Sub-Metropolitan City	24	13	10	1	0
Municipality	6	5	1	0	0
Rural Municipality	35	24	7	1	3
511 Banke					
Total	30	11	19	0	0
Sub-Metropolitan City	17	8	9	0	0
Municipality	10	1	9	0	0
Rural Municipality	3	2	1	0	0
512 Bardiya					
Total	67	28	13	0	26
Municipality	65	27	12	0	26
Rural Municipality	2	1	1	0	0

1) NSIC stands for Nepal Standard Industrial Classification.

2) Includes Lease/contract out.

3) Includes "Not reported", "Unknown" and so on.

Table 5-1 Number of Establishments by Section of Industrial Classification, Tenure of Business Place (Building) and Local Level.

District and Local Level	Section of NSIC ¹⁾				
	B+D+E+F				
	Mining, Electricity, Gas, Water supply & Construction				
	Tenure of Business Place (Building)				
	Total	Owned	Rented	Others ²⁾ (Lease+Others)	Not ²⁾ Applicable
Rukum East District	9	9	0	0	0
50101 PUTHA UTTANGANGA RURAL MUNICIPALITY	6	6	0	0	0
50102 SISNE RURAL MUNICIPALITY	0	0	0	0	0
50103 BHOOME RURAL MUNICIPALITY	3	3	0	0	0
Rolpa District	19	9	8	2	0
50201 SUNCHHAHARI RURAL MUNICIPALITY	3	3	0	0	0
50202 THAWANG RURAL MUNICIPALITY	3	1	2	0	0
50203 PARIWARTAN RURAL MUNICIPALITY	6	3	2	1	0
50204 GANGADEV RURAL MUNICIPALITY	0	0	0	0	0
50205 MADI RURAL MUNICIPALITY	2	2	0	0	0
50206 TRIBENI RURAL MUNICIPALITY	1	0	1	0	0
50207 ROLPA MUNICIPALITY	2	0	1	1	0
50208 RUNTIGADHI RURAL MUNICIPALITY	0	0	0	0	0
50209 SUNIL SMRITI RURAL MUNICIPALITY	1	0	1	0	0
50210 LUNGRI RURAL MUNICIPALITY	1	0	1	0	0
Pyuthan District	92	29	15	5	43
50301 GAUMUKHI RURAL MUNICIPALITY	14	8	1	0	5
50302 NAUBAHINI RURAL MUNICIPALITY	5	2	1	0	2
50303 JHIMARUK RURAL MUNICIPALITY	8	4	1	1	2
50304 PYUTHAN MUNICIPALITY	14	4	3	0	7
50305 SWORGADWARI MUNICIPALITY	11	1	7	3	0
50306 MANDAVI RURAL MUNICIPALITY	4	2	2	0	0
50307 MALLARANI RURAL MUNICIPALITY	16	8	0	1	7
50308 AAIRAWATI RURAL MUNICIPALITY	13	0	0	0	13
50309 SARUMARANI RURAL MUNICIPALITY	7	0	0	0	7
Gulmi District	97	34	17	44	2
50401 KALI GANDAKI RURAL MUNICIPALITY	5	1	2	2	0
50402 SATYAWOTI RURAL MUNICIPALITY	0	0	0	0	0
50403 CHANDRAKOT RURAL MUNICIPALITY	3	1	1	1	0
50404 MUSIKOT MUNICIPALITY	13	6	3	4	0
50405 ISMA RURAL MUNICIPALITY	4	1	2	1	0
50406 MALIKA RURAL MUNICIPALITY	24	0	0	24	0
50407 MADANE RURAL MUNICIPALITY	5	5	0	0	0
50408 DHURKOT RURAL MUNICIPALITY	6	1	2	3	0
50409 RESUNGA MUNICIPALITY	29	17	5	6	1
50410 GULMI DURBAR RURAL MUNICIPALITY	1	0	1	0	0
50411 CHHATRAKOT RURAL MUNICIPALITY	1	0	0	0	1
50412 RURU RURAL MUNICIPALITY	6	2	1	3	0
Arghakhanchi District	15	8	5	2	0
50501 CHHATRADEV RURAL MUNICIPALITY	3	1	0	2	0
50502 MALARANI RURAL MUNICIPALITY	1	1	0	0	0
50503 BHUMIKASTHAN MUNICIPALITY	1	0	1	0	0
50504 SANDHIKHARKA MUNICIPALITY	4	2	2	0	0
50505 PANINI RURAL MUNICIPALITY	1	1	0	0	0
50506 SHITAGANGA MUNICIPALITY	5	3	2	0	0
Palpa District	43	19	12	11	1
50601 RAMPUR MUNICIPALITY	3	2	1	0	0
50602 PURBAKHOLA RURAL MUNICIPALITY	2	1	0	1	0
50603 RAMBHA RURAL MUNICIPALITY	5	0	2	3	0
50604 BAGANASKALI RURAL MUNICIPALITY	8	3	2	3	0
50605 TANSEN MUNICIPALITY	11	5	5	0	1
50606 RIBDIKOT RURAL MUNICIPALITY	4	2	0	2	0
50607 RAINADEVI CHHAHARA RURAL MUNICIPALITY	0	0	0	0	0
50608 TINAU RURAL MUNICIPALITY	0	0	0	0	0
50609 MATHAGADHI RURAL MUNICIPALITY	8	4	2	2	0
50610 NISDI RURAL MUNICIPALITY	2	2	0	0	0
Nawalparasi West District	37	19	18	0	0
50701 BARDAGHAT MUNICIPALITY	8	4	4	0	0
50702 SUNAWAL MUNICIPALITY	16	6	10	0	0
50703 RAMGRAM MUNICIPALITY	6	4	2	0	0
50704 PALHINANDAN RURAL MUNICIPALITY	3	2	1	0	0
50705 SARAWAL RURAL MUNICIPALITY	0	0	0	0	0
50706 PRATAPAPUR RURAL MUNICIPALITY	3	3	0	0	0
50707 SUSTA RURAL MUNICIPALITY	1	0	1	0	0

1) NSIC stands for Nepal Standard Industrial Classification.

2) Includes Lease/contract out.

3) Includes "Not reported ", "Unknown" and so on.

Table 5-1 Number of Establishments by Section of Industrial Classification, Tenure of Business Place (Building) and Local Level.

District and Local Level	Section of NSIC ¹⁾				
	B+D+E+F				
	Mining, Electricity, Gas, Water supply & Construction				
	Tenure of Business Place (Building)				
	Total	Owned	Rented	Others ²⁾ (Lease+Others)	Not ²⁾ Applicable
Rupandehi District	156	89	57	9	1
50801 DEVDAHA MUNICIPALITY	8	7	1	0	0
50802 BUTWAL SUB-METROPOLITIAN CITY	48	26	18	4	0
50803 SAINAMAINA MUNICIPALITY	15	9	4	2	0
50804 KANCHAN RURAL MUNICIPALITY	1	1	0	0	0
50805 GAIDAHAWA RURAL MUNICIPALITY	5	4	1	0	0
50806 SUDDHODHAN RURAL MUNICIPALITY	1	0	0	0	1
50807 SIYARI RURAL MUNICIPALITY	8	6	1	1	0
50808 TILOTTAMA MUNICIPALITY	29	18	9	2	0
50809 OM SATIYA RURAL MUNICIPALITY	2	2	0	0	0
50810 ROHINI RURAL MUNICIPALITY	4	1	3	0	0
50811 SIDDHARTHANAGAR MUNICIPALITY	22	7	15	0	0
50812 MAYADEVI RURAL MUNICIPALITY	5	2	3	0	0
50813 LUMBINI SANSKRITIK MUNICIPALITY	2	2	0	0	0
50814 KOTAHIMAI RURAL MUNICIPALITY	0	0	0	0	0
50815 SAMMARIMAI RURAL MUNICIPALITY	6	4	2	0	0
50816 MARCHAWARI RURAL MUNICIPALITY	0	0	0	0	0
Kapilbastu District	70	40	22	7	1
50901 BANGANGA MUNICIPALITY	5	3	1	1	0
50902 BUDDHABHUMI MUNICIPALITY	10	6	3	0	1
50903 SHIVARAJ MUNICIPALITY	34	20	12	2	0
50904 BIJAYANAGAR RURAL MUNICIPALITY	0	0	0	0	0
50905 KRISHNANAGAR MUNICIPALITY	8	6	2	0	0
50906 MAHARAJGANJ MUNICIPALITY	0	0	0	0	0
50907 KAPILBASTU MUNICIPALITY	4	3	0	1	0
50908 YASODHARA RURAL MUNICIPALITY	0	0	0	0	0
50909 MAYADEVI RURAL MUNICIPALITY	7	2	3	2	0
50910 SHUDDHODHAN RURAL MUNICIPALITY	2	0	1	1	0
Dang District	65	42	18	2	3
51001 BANGALACHULI RURAL MUNICIPALITY	1	0	1	0	0
51002 GHORAH SUB-METROPOLITIAN CITY	19	10	8	1	0
51003 TULSIPUR SUB-METROPOLITIAN CITY	5	3	2	0	0
51004 SHANTINAGAR RURAL MUNICIPALITY	3	0	0	0	3
51005 BABAI RURAL MUNICIPALITY	0	0	0	0	0
51006 DANGISHARAN RURAL MUNICIPALITY	3	3	0	0	0
51007 LAMAHI MUNICIPALITY	6	5	1	0	0
51008 RAPTI RURAL MUNICIPALITY	8	3	4	1	0
51009 GADHAWA RURAL MUNICIPALITY	18	16	2	0	0
51010 RAJPUR RURAL MUNICIPALITY	2	2	0	0	0
Banke District	30	11	19	0	0
51101 RAPTI SONARI RURAL MUNICIPALITY	1	0	1	0	0
51102 KOHALPUR MUNICIPALITY	10	1	9	0	0
51103 BAIJANATH RURAL MUNICIPALITY	0	0	0	0	0
51104 KHAJURA RURAL MUNICIPALITY	2	2	0	0	0
51105 JANAKI RURAL MUNICIPALITY	0	0	0	0	0
51106 NEPALGANJ SUB-METROPOLITIAN CITY	17	8	9	0	0
51107 DUDUWA RURAL MUNICIPALITY	0	0	0	0	0
51108 NARAINAPUR RURAL MUNICIPALITY	0	0	0	0	0
Bardiya District	67	28	13	0	26
51201 BANSGADHI MUNICIPALITY	5	2	1	0	2
51202 BARBARDIYA MUNICIPALITY	10	7	0	0	3
51203 THAKURBABA MUNICIPALITY	16	6	2	0	8
51204 GERUWA RURAL MUNICIPALITY	1	0	1	0	0
51205 RAJAPUR MUNICIPALITY	7	2	3	0	2
51206 MADHUWAN MUNICIPALITY	15	5	1	0	9
51207 GULARIYA MUNICIPALITY	12	5	5	0	2
51208 BADHAIYATAL RURAL MUNICIPALITY	1	1	0	0	0

1) NSIC stands for Nepal Standard Industrial Classification.

2) Includes Lease/contract out.

3) Includes "Not reported ", "Unknown" and so on.

Table 5-1 Number of Establishments by Section of Industrial Classification, Tenure of Business Place (Building) and Local Level.

District and Local Level	Section of NSIC ¹⁾				
	G				
	Wholesale and Retail Trade				
	Tenure of Business Place (Building)				
	Total	Owned	Rented	Others ²⁾ (Lease+Others)	Not ²⁾ Applicable
Lumbini Province					
Total	83,672	40,775	28,343	4,534	10,020
Sub-Metropolitan City	15,764	6,102	8,151	492	1,019
Municipality	37,466	17,598	12,411	2,319	5,138
Rural Municipality	30,442	17,075	7,781	1,723	3,863
501 Rukum East					
Total	621	370	251	0	0
Rural Municipality	621	370	251	0	0
502 Rolpa					
Total	2,545	1,379	1,157	7	2
Municipality	546	269	274	2	1
Rural Municipality	1,999	1,110	883	5	1
503 Pyuthan					
Total	2,801	1,957	804	33	7
Municipality	1,035	648	367	17	3
Rural Municipality	1,766	1,309	437	16	4
504 Gulmi					
Total	4,031	2,733	1,263	15	20
Municipality	1,239	691	532	3	13
Rural Municipality	2,792	2,042	731	12	7
505 Arghakhanchi					
Total	3,096	2,222	814	56	4
Municipality	2,036	1,417	564	51	4
Rural Municipality	1,060	805	250	5	0

1) NSIC stands for Nepal Standard Industrial Classification.

2) Includes Lease/contract out.

3) Includes "Not reported ", "Unknown" and so on.

Table 5-1 Number of Establishments by Section of Industrial Classification, Tenure of Business Place (Building) and Local Level.

District and Local Level	Section of NSIC ¹⁾				
	G				
	Wholesale and Retail Trade				
	Tenure of Business Place (Building)				
	Total	Owned	Rented	Others ²⁾ (Lease+Others)	Not ²⁾ Applicable
506 Palpa					
Total	4,422	2,655	1,676	27	64
Municipality	2,068	1,025	971	14	58
Rural Municipality	2,354	1,630	705	13	6
507 Nawalparasi West					
Total	6,701	3,488	1,792	168	1,253
Municipality	4,263	2,060	1,347	74	782
Rural Municipality	2,438	1,428	445	94	471
508 Rupandehi					
Total	23,230	9,787	8,892	2,514	2,037
Sub-Metropolitan City	6,229	2,156	3,257	453	363
Municipality	9,613	4,298	3,745	799	771
Rural Municipality	7,388	3,333	1,890	1,262	903
509 Kapilbastu					
Total	8,014	3,720	1,927	1,596	771
Municipality	6,270	2,911	1,563	1,311	485
Rural Municipality	1,744	809	364	285	286
510 Dang					
Total	8,639	4,706	3,679	27	227
Sub-Metropolitan City	5,452	2,656	2,643	14	139
Municipality	704	361	325	2	16
Rural Municipality	2,483	1,689	711	11	72
511 Banke					
Total	11,192	4,109	4,132	47	2,904
Sub-Metropolitan City	4,083	1,290	2,251	25	517
Municipality	2,796	1,090	1,056	9	641
Rural Municipality	4,313	1,729	825	13	1,746
512 Bardiya					
Total	8,380	3,649	1,956	44	2,731
Municipality	6,896	2,828	1,667	37	2,364
Rural Municipality	1,484	821	289	7	367

1) NSIC stands for Nepal Standard Industrial Classification.

2) Includes Lease/contract out.

3) Includes "Not reported", "Unknown" and so on.

Table 5-1 Number of Establishments by Section of Industrial Classification, Tenure of Business Place (Building) and Local Level.

District and Local Level	Section of NSIC ¹⁾				
	G				
	Wholesale and Retail Trade				
	Tenure of Business Place (Building)				
	Total	Owned	Rented	Others ²⁾ (Lease+Others)	Not ²⁾ Applicable
Rukum East District	621	370	251	0	0
50101 PUTHA UTTANGANGA RURAL MUNICIPALITY	157	116	41	0	0
50102 SISNE RURAL MUNICIPALITY	301	170	131	0	0
50103 BHOOME RURAL MUNICIPALITY	163	84	79	0	0
Rolpa District	2,545	1,379	1,157	7	2
50201 SUNCHHAHARI RURAL MUNICIPALITY	116	95	19	2	0
50202 THAWANG RURAL MUNICIPALITY	133	77	55	0	1
50203 PARIWARTAN RURAL MUNICIPALITY	244	119	125	0	0
50204 GANGADEV RURAL MUNICIPALITY	254	124	130	0	0
50205 MADI RURAL MUNICIPALITY	189	127	62	0	0
50206 TRIBENI RURAL MUNICIPALITY	191	93	96	2	0
50207 ROLPA MUNICIPALITY	546	269	274	2	1
50208 RUNTIGADHI RURAL MUNICIPALITY	273	165	108	0	0
50209 SUNIL SMRITI RURAL MUNICIPALITY	437	199	237	1	0
50210 LUNGRI RURAL MUNICIPALITY	162	111	51	0	0
Pyuthan District	2,801	1,957	804	33	7
50301 GAUMUKHI RURAL MUNICIPALITY	210	169	40	1	0
50302 NAUBAHINI RURAL MUNICIPALITY	371	278	92	0	1
50303 JHIMARUK RURAL MUNICIPALITY	275	217	55	3	0
50304 PYUTHAN MUNICIPALITY	608	344	262	1	1
50305 SWORGADWARI MUNICIPALITY	427	304	105	16	2
50306 MANDAVI RURAL MUNICIPALITY	211	138	69	2	2
50307 MALLARANI RURAL MUNICIPALITY	193	140	51	2	0
50308 AAIRAWATI RURAL MUNICIPALITY	258	203	51	3	1
50309 SARUMARANI RURAL MUNICIPALITY	248	164	79	5	0
Gulmi District	4,031	2,733	1,263	15	20
50401 KALI GANDAKI RURAL MUNICIPALITY	197	152	45	0	0
50402 SATYAWOTI RURAL MUNICIPALITY	305	195	107	0	3
50403 CHANDRAKOT RURAL MUNICIPALITY	335	229	105	1	0
50404 MUSIKOT MUNICIPALITY	376	280	95	1	0
50405 ISMA RURAL MUNICIPALITY	272	230	42	0	0
50406 MALIKA RURAL MUNICIPALITY	298	235	61	2	0
50407 MADANE RURAL MUNICIPALITY	254	208	45	1	0
50408 DHURKOT RURAL MUNICIPALITY	241	189	51	1	0
50409 RESUNGA MUNICIPALITY	863	411	437	2	13
50410 GULMI DURBAR RURAL MUNICIPALITY	301	199	99	1	2
50411 CHHATRAKOT RURAL MUNICIPALITY	273	190	78	5	0
50412 RURU RURAL MUNICIPALITY	316	215	98	1	2
Arghakhanchi District	3,096	2,222	814	56	4
50501 CHHATRADEV RURAL MUNICIPALITY	360	272	85	3	0
50502 MALARANI RURAL MUNICIPALITY	380	292	88	0	0
50503 BHUMIKASTHAN MUNICIPALITY	397	332	61	3	1
50504 SANDHIKHARKA MUNICIPALITY	1,198	700	449	48	1
50505 PANINI RURAL MUNICIPALITY	320	241	77	2	0
50506 SHITAGANGA MUNICIPALITY	441	385	54	0	2
Palpa District	4,422	2,655	1,676	27	64
50601 RAMPUR MUNICIPALITY	770	459	288	4	19
50602 PURBAKHOLA RURAL MUNICIPALITY	279	169	108	2	0
50603 RAMBHA RURAL MUNICIPALITY	356	251	104	1	0
50604 BAGANASKALI RURAL MUNICIPALITY	294	195	94	4	1
50605 TANSEN MUNICIPALITY	1,298	566	683	10	39
50606 RIBDIKOT RURAL MUNICIPALITY	303	202	96	4	1
50607 RAINADEVI CHHAHARA RURAL MUNICIPALITY	300	239	60	0	1
50608 TINAU RURAL MUNICIPALITY	224	182	41	0	1
50609 MATHAGADHI RURAL MUNICIPALITY	316	208	104	2	2
50610 NISDI RURAL MUNICIPALITY	282	184	98	0	0
Nawalparasi West District	6,701	3,488	1,792	168	1,253
50701 BARDAGHAT MUNICIPALITY	1,349	653	434	13	249
50702 SUNAWAL MUNICIPALITY	1,436	806	510	0	120
50703 RAMGRAM MUNICIPALITY	1,478	601	403	61	413
50704 PALHINANDAN RURAL MUNICIPALITY	444	261	104	24	55
50705 SARAWAL RURAL MUNICIPALITY	480	348	102	6	24
50706 PRATAPAPUR RURAL MUNICIPALITY	916	459	145	59	253
50707 SUSTA RURAL MUNICIPALITY	598	360	94	5	139

1) NSIC stands for Nepal Standard Industrial Classification.

2) Includes Lease/contract out.

3) Includes "Not reported ", "Unknown" and so on.

Table 5-1 Number of Establishments by Section of Industrial Classification, Tenure of Business Place (Building) and Local Level.

District and Local Level	Section of NSIC ¹⁾				
	G				
	Wholesale and Retail Trade				
	Tenure of Business Place (Building)				
	Total	Owned	Rented	Others ²⁾ (Lease+Others)	Not ²⁾ Applicable
Rupandehi District	23,230	9,787	8,892	2,514	2,037
50801 DEVDAHA MUNICIPALITY	1,342	881	300	157	4
50802 BUTWAL SUB-METROPOLITIAN CITY	6,229	2,156	3,257	453	363
50803 SAINAMAINA MUNICIPALITY	1,503	809	471	136	87
50804 KANCHAN RURAL MUNICIPALITY	694	396	215	4	79
50805 GAIDAHAWA RURAL MUNICIPALITY	719	379	149	159	32
50806 SUDDHODHAN RURAL MUNICIPALITY	825	337	241	7	240
50807 SIYARI RURAL MUNICIPALITY	641	369	140	118	14
50808 TILOTTAMA MUNICIPALITY	3,072	1,324	1,295	325	128
50809 OM SATIYA RURAL MUNICIPALITY	904	376	218	269	41
50810 ROHINI RURAL MUNICIPALITY	692	338	297	0	57
50811 SIDDHARTHANAGAR MUNICIPALITY	2,421	720	1,326	67	308
50812 MAYADEVI RURAL MUNICIPALITY	1,081	449	363	90	179
50813 LUMBINI SANSKRITIK MUNICIPALITY	1,275	564	353	114	244
50814 KOTAHIMAI RURAL MUNICIPALITY	596	285	105	183	23
50815 SAMMARIMAI RURAL MUNICIPALITY	727	189	68	358	112
50816 MARCHAWARI RURAL MUNICIPALITY	509	215	94	74	126
Kapilbastu District	8,014	3,720	1,927	1,596	771
50901 BANGANGA MUNICIPALITY	1,374	670	347	303	54
50902 BUDDHABHUMI MUNICIPALITY	969	495	225	194	55
50903 SHIVARAJ MUNICIPALITY	1,286	567	354	263	102
50904 BIJAYANAGAR RURAL MUNICIPALITY	325	180	41	100	4
50905 KRISHNANAGAR MUNICIPALITY	889	368	287	124	110
50906 MAHARAJGANJ MUNICIPALITY	564	345	106	49	64
50907 KAPILBASTU MUNICIPALITY	1,188	466	244	378	100
50908 YASODHARA RURAL MUNICIPALITY	300	207	49	20	24
50909 MAYADEVI RURAL MUNICIPALITY	705	241	165	126	173
50910 SHUDDHODHAN RURAL MUNICIPALITY	414	181	109	39	85
Dang District	8,639	4,706	3,679	27	227
51001 BANGALACHULI RURAL MUNICIPALITY	212	176	36	0	0
51002 GHORAH SUB-METROPOLITIAN CITY	3,116	1,603	1,394	11	108
51003 TULSIPUR SUB-METROPOLITIAN CITY	2,336	1,053	1,249	3	31
51004 SHANTINAGAR RURAL MUNICIPALITY	306	216	88	2	0
51005 BABAI RURAL MUNICIPALITY	309	215	81	1	12
51006 DANGISHARAN RURAL MUNICIPALITY	231	176	55	0	0
51007 LAMAHI MUNICIPALITY	704	361	325	2	16
51008 RAPTI RURAL MUNICIPALITY	723	396	276	5	46
51009 GADHAWA RURAL MUNICIPALITY	521	360	147	3	11
51010 RAJPUR RURAL MUNICIPALITY	181	150	28	0	3
Banke District	11,192	4,109	4,132	47	2,904
51101 RAPTI SONARI RURAL MUNICIPALITY	799	361	174	2	262
51102 KOHALPUR MUNICIPALITY	2,796	1,090	1,056	9	641
51103 BAIJANATH RURAL MUNICIPALITY	981	485	229	4	263
51104 KHAJURA RURAL MUNICIPALITY	1,002	407	266	2	327
51105 JANAKI RURAL MUNICIPALITY	548	187	107	0	254
51106 NEPALGANJ SUB-METROPOLITIAN CITY	4,083	1,290	2,251	25	517
51107 DUDUWA RURAL MUNICIPALITY	557	172	41	4	340
51108 NARAINAPUR RURAL MUNICIPALITY	426	117	8	1	300
Bardiya District	8,380	3,649	1,956	44	2,731
51201 BANSGADHI MUNICIPALITY	1,103	490	294	3	316
51202 BARBARDIYA MUNICIPALITY	1,160	474	248	10	428
51203 THAKURBABA MUNICIPALITY	829	387	270	1	171
51204 GERUWA RURAL MUNICIPALITY	521	369	88	1	63
51205 RAJAPUR MUNICIPALITY	1,027	649	268	5	105
51206 MADHUWAN MUNICIPALITY	1,216	378	252	17	569
51207 GULARIYA MUNICIPALITY	1,561	450	335	1	775
51208 BADHAIYATAL RURAL MUNICIPALITY	963	452	201	6	304

1) NSIC stands for Nepal Standard Industrial Classification.

2) Includes Lease/contract out.

3) Includes "Not reported ", "Unknown" and so on.

Table 5-1 Number of Establishments by Section of Industrial Classification, Tenure of Business Place (Building) and Local Level.

District and Local Level	Section of NSIC ¹⁾				
	H+J				
	Transportation and Storage, Information and Communication				
	Tenure of Business Place (Building)				
	Total	Owned	Rented	Others ²⁾ (Lease+Others)	Not ²⁾ Applicable
Lumbini Province					
Total	778	295	413	48	22
Sub-Metropolitan City	173	39	130	1	3
Municipality	362	138	192	19	13
Rural Municipality	243	118	91	28	6
501 Rukum East					
Total	9	4	5	0	0
Rural Municipality	9	4	5	0	0
502 Rolpa					
Total	37	16	16	5	0
Municipality	10	6	3	1	0
Rural Municipality	27	10	13	4	0
503 Pyuthan					
Total	46	18	21	6	1
Municipality	16	3	10	3	0
Rural Municipality	30	15	11	3	1
504 Gulmi					
Total	80	39	30	11	0
Municipality	24	9	13	2	0
Rural Municipality	56	30	17	9	0
505 Arghakhanchi					
Total	51	21	26	4	0
Municipality	35	16	17	2	0
Rural Municipality	16	5	9	2	0

1) NSIC stands for Nepal Standard Industrial Classification.

2) Includes Lease/contract out.

3) Includes "Not reported ", "Unknown" and so on.

Table 5-1 Number of Establishments by Section of Industrial Classification, Tenure of Business Place (Building) and Local Level.

District and Local Level	Section of NSIC ¹⁾				
	H+J				
	Transportation and Storage, Information and Communication				
	Tenure of Business Place (Building)				
	Total	Owned	Rented	Others ²⁾ (Lease+Others)	Not ²⁾ Applicable
506 Palpa					
Total	37	16	18	3	0
Municipality	25	8	16	1	0
Rural Municipality	12	8	2	2	0
507 Nawalparasi West					
Total	46	21	21	3	1
Municipality	39	15	20	3	1
Rural Municipality	7	6	1	0	0
508 Rupandehi					
Total	165	55	107	2	1
Sub-Metropolitan City	64	12	50	1	1
Municipality	66	23	42	1	0
Rural Municipality	35	20	15	0	0
509 Kapilbastu					
Total	67	29	32	1	5
Municipality	65	28	32	1	4
Rural Municipality	2	1	0	0	1
510 Dang					
Total	65	19	44	2	0
Sub-Metropolitan City	40	10	30	0	0
Municipality	13	6	7	0	0
Rural Municipality	12	3	7	2	0
511 Banke					
Total	116	38	66	5	7
Sub-Metropolitan City	69	17	50	0	2
Municipality	20	9	8	1	2
Rural Municipality	27	12	8	4	3
512 Bardiya					
Total	59	19	27	6	7
Municipality	49	15	24	4	6
Rural Municipality	10	4	3	2	1

1) NSIC stands for Nepal Standard Industrial Classification.

2) Includes Lease/contract out.

3) Includes "Not reported", "Unknown" and so on.

Table 5-1 Number of Establishments by Section of Industrial Classification, Tenure of Business Place (Building) and Local Level.

District and Local Level	Section of NSIC ¹⁾				
	H+J				
	Transportation and Storage, Information and Communication				
	Tenure of Business Place (Building)				
	Total	Owned	Rented	Others ²⁾ (Lease+Others)	Not ²⁾ Applicable
Rukum East District	9	4	5	0	0
50101 PUTHA UTTANGANGA RURAL MUNICIPALITY	2	0	2	0	0
50102 SISNE RURAL MUNICIPALITY	3	1	2	0	0
50103 BHOOME RURAL MUNICIPALITY	4	3	1	0	0
Rolpa District	37	16	16	5	0
50201 SUNCHHAHARI RURAL MUNICIPALITY	1	1	0	0	0
50202 THAWANG RURAL MUNICIPALITY	2	0	2	0	0
50203 PARIWARTAN RURAL MUNICIPALITY	2	2	0	0	0
50204 GANGADEV RURAL MUNICIPALITY	4	3	1	0	0
50205 MADI RURAL MUNICIPALITY	4	2	2	0	0
50206 TRIBENI RURAL MUNICIPALITY	1	0	1	0	0
50207 ROLPA MUNICIPALITY	10	6	3	1	0
50208 RUNTIGADHI RURAL MUNICIPALITY	7	0	5	2	0
50209 SUNIL SMRITI RURAL MUNICIPALITY	4	2	0	2	0
50210 LUNGRI RURAL MUNICIPALITY	2	0	2	0	0
Pyuthan District	46	18	21	6	1
50301 GAUMUKHI RURAL MUNICIPALITY	6	2	4	0	0
50302 NAUBAHINI RURAL MUNICIPALITY	3	2	1	0	0
50303 JHIMARUK RURAL MUNICIPALITY	3	1	1	1	0
50304 PYUTHAN MUNICIPALITY	11	2	9	0	0
50305 SWORGADWARI MUNICIPALITY	5	1	1	3	0
50306 MANDAVI RURAL MUNICIPALITY	5	3	0	2	0
50307 MALLARANI RURAL MUNICIPALITY	7	3	3	0	1
50308 AAIRAWATI RURAL MUNICIPALITY	3	2	1	0	0
50309 SARUMARANI RURAL MUNICIPALITY	3	2	1	0	0
Gulmi District	80	39	30	11	0
50401 KALI GANDAKI RURAL MUNICIPALITY	6	3	0	3	0
50402 SATYAWOTI RURAL MUNICIPALITY	4	4	0	0	0
50403 CHANDRAKOT RURAL MUNICIPALITY	6	2	4	0	0
50404 MUSIKOT MUNICIPALITY	9	3	4	2	0
50405 ISMA RURAL MUNICIPALITY	5	2	1	2	0
50406 MALIKA RURAL MUNICIPALITY	6	5	0	1	0
50407 MADANE RURAL MUNICIPALITY	1	0	1	0	0
50408 DHURKOT RURAL MUNICIPALITY	3	2	0	1	0
50409 RESUNGA MUNICIPALITY	15	6	9	0	0
50410 GULMI DURBAR RURAL MUNICIPALITY	8	3	4	1	0
50411 CHHATRAKOT RURAL MUNICIPALITY	7	5	2	0	0
50412 RURU RURAL MUNICIPALITY	10	4	5	1	0
Arghakhanchi District	51	21	26	4	0
50501 CHHATRADEV RURAL MUNICIPALITY	7	2	3	2	0
50502 MALARANI RURAL MUNICIPALITY	5	1	4	0	0
50503 BHUMIKASTHAN MUNICIPALITY	8	4	3	1	0
50504 SANDHIKHARKA MUNICIPALITY	20	8	12	0	0
50505 PANINI RURAL MUNICIPALITY	4	2	2	0	0
50506 SHITAGANGA MUNICIPALITY	7	4	2	1	0
Palpa District	37	16	18	3	0
50601 RAMPUR MUNICIPALITY	9	2	6	1	0
50602 PURBAKHOLA RURAL MUNICIPALITY	1	1	0	0	0
50603 RAMBHA RURAL MUNICIPALITY	2	1	0	1	0
50604 BAGANASKALI RURAL MUNICIPALITY	3	2	1	0	0
50605 TANSEN MUNICIPALITY	16	6	10	0	0
50606 RIBDIKOT RURAL MUNICIPALITY	2	1	1	0	0
50607 RAINADEVI CHHAHARA RURAL MUNICIPALITY	1	1	0	0	0
50608 TINAU RURAL MUNICIPALITY	1	0	0	1	0
50609 MATHAGADHI RURAL MUNICIPALITY	1	1	0	0	0
50610 NISDI RURAL MUNICIPALITY	1	1	0	0	0
Nawalparasi West District	46	21	21	3	1
50701 BARDAGHAT MUNICIPALITY	10	3	5	1	1
50702 SUNAWAL MUNICIPALITY	20	8	12	0	0
50703 RAMGRAM MUNICIPALITY	9	4	3	2	0
50704 PALHINANDAN RURAL MUNICIPALITY	1	1	0	0	0
50705 SARAWAL RURAL MUNICIPALITY	1	0	1	0	0
50706 PRATAPAPUR RURAL MUNICIPALITY	3	3	0	0	0
50707 SUSTA RURAL MUNICIPALITY	2	2	0	0	0

1) NSIC stands for Nepal Standard Industrial Classification.

2) Includes Lease/contract out.

3) Includes "Not reported ", "Unknown" and so on.

Table 5-1 Number of Establishments by Section of Industrial Classification, Tenure of Business Place (Building) and Local Level.

District and Local Level	Section of NSIC ¹⁾				
	H+J				
	Transportation and Storage, Information and Communication				
	Tenure of Business Place (Building)				
	Total	Owned	Rented	Others ²⁾ (Lease+Others)	Not ²⁾ Applicable
Rupandehi District	165	55	107	2	1
50801 DEVDAHA MUNICIPALITY	4	3	1	0	0
50802 BUTWAL SUB-METROPOLITIAN CITY	64	12	50	1	1
50803 SAINAMAINA MUNICIPALITY	4	2	2	0	0
50804 KANCHAN RURAL MUNICIPALITY	3	2	1	0	0
50805 GAIDAHAWA RURAL MUNICIPALITY	2	2	0	0	0
50806 SUDDHODHAN RURAL MUNICIPALITY	3	1	2	0	0
50807 SIYARI RURAL MUNICIPALITY	2	1	1	0	0
50808 TILOTTAMA MUNICIPALITY	15	6	9	0	0
50809 OM SATIYA RURAL MUNICIPALITY	13	5	8	0	0
50810 ROHINI RURAL MUNICIPALITY	3	1	2	0	0
50811 SIDDHARTHANAGAR MUNICIPALITY	39	10	28	1	0
50812 MAYADEVI RURAL MUNICIPALITY	3	2	1	0	0
50813 LUMBINI SANSKRITIK MUNICIPALITY	4	2	2	0	0
50814 KOTAHIMAI RURAL MUNICIPALITY	2	2	0	0	0
50815 SAMMARIMAI RURAL MUNICIPALITY	3	3	0	0	0
50816 MARCHAWARI RURAL MUNICIPALITY	1	1	0	0	0
Kapilbastu District	67	29	32	1	5
50901 BANGANGA MUNICIPALITY	8	5	3	0	0
50902 BUDDHABHUMI MUNICIPALITY	16	9	3	0	4
50903 SHIVARAJ MUNICIPALITY	25	6	18	1	0
50904 BIJAYANAGAR RURAL MUNICIPALITY	0	0	0	0	0
50905 KRISHNANAGAR MUNICIPALITY	8	4	4	0	0
50906 MAHARAJGANJ MUNICIPALITY	1	0	1	0	0
50907 KAPILBASTU MUNICIPALITY	7	4	3	0	0
50908 YASODHARA RURAL MUNICIPALITY	0	0	0	0	0
50909 MAYADEVI RURAL MUNICIPALITY	1	1	0	0	0
50910 SHUDDHODHAN RURAL MUNICIPALITY	1	0	0	0	1
Dang District	65	19	44	2	0
51001 BANGALACHULI RURAL MUNICIPALITY	1	1	0	0	0
51002 GHORAH SUB-METROPOLITIAN CITY	31	9	22	0	0
51003 TULSIPUR SUB-METROPOLITIAN CITY	9	1	8	0	0
51004 SHANTINAGAR RURAL MUNICIPALITY	1	0	1	0	0
51005 BABAI RURAL MUNICIPALITY	1	0	1	0	0
51006 DANGISHARAN RURAL MUNICIPALITY	2	1	1	0	0
51007 LAMAHI MUNICIPALITY	13	6	7	0	0
51008 RAPTI RURAL MUNICIPALITY	3	1	2	0	0
51009 GADHAWA RURAL MUNICIPALITY	3	0	1	2	0
51010 RAJPUR RURAL MUNICIPALITY	1	0	1	0	0
Banke District	116	38	66	5	7
51101 RAPTI SONARI RURAL MUNICIPALITY	3	1	1	0	1
51102 KOHALPUR MUNICIPALITY	20	9	8	1	2
51103 BAIJANATH RURAL MUNICIPALITY	3	2	1	0	0
51104 KHAJURA RURAL MUNICIPALITY	7	3	3	0	1
51105 JANAKI RURAL MUNICIPALITY	5	2	2	1	0
51106 NEPALGANJ SUB-METROPOLITIAN CITY	69	17	50	0	2
51107 DUDUWA RURAL MUNICIPALITY	3	0	0	2	1
51108 NARAINAPUR RURAL MUNICIPALITY	6	4	1	1	0
Bardiya District	59	19	27	6	7
51201 BANSGADHI MUNICIPALITY	6	1	4	1	0
51202 BARBARDIYA MUNICIPALITY	6	3	0	1	2
51203 THAKURBABA MUNICIPALITY	7	1	4	1	1
51204 GERUWA RURAL MUNICIPALITY	4	2	0	1	1
51205 RAJAPUR MUNICIPALITY	12	4	8	0	0
51206 MADHUWAN MUNICIPALITY	9	1	4	1	3
51207 GULARIYA MUNICIPALITY	9	5	4	0	0
51208 BADHAIYATAL RURAL MUNICIPALITY	6	2	3	1	0

1) NSIC stands for Nepal Standard Industrial Classification.

2) Includes Lease/contract out.

3) Includes "Not reported", "Unknown" and so on.

Table 5-1 Number of Establishments by Section of Industrial Classification, Tenure of Business Place (Building) and Local Level.

District and Local Level	Section of NSIC ¹⁾				
	I				
	Accommodation and Food Service				
	Tenure of Business Place (Building)				
	Total	Owned	Rented	Others ²⁾ (Lease+Others)	Not ²⁾ Applicable
Lumbini Province					
Total	18,715	7,700	8,939	805	1,271
Sub-Metropolitan City	3,735	961	2,484	87	203
Municipality	8,800	3,579	4,147	438	636
Rural Municipality	6,180	3,160	2,308	280	432
501 Rukum East					
Total	109	55	53	0	1
Rural Municipality	109	55	53	0	1
502 Rolpa					
Total	736	321	406	8	1
Municipality	208	72	134	1	1
Rural Municipality	528	249	272	7	0
503 Pyuthan					
Total	626	305	314	5	2
Municipality	258	114	142	2	0
Rural Municipality	368	191	172	3	2
504 Gulmi					
Total	1,115	586	519	7	3
Municipality	372	165	202	4	1
Rural Municipality	743	421	317	3	2
505 Arghakhanchi					
Total	826	519	301	3	3
Municipality	585	360	221	1	3
Rural Municipality	241	159	80	2	0

1) NSIC stands for Nepal Standard Industrial Classification.

2) Includes Lease/contract out.

3) Includes "Not reported ", "Unknown" and so on.

Table 5-1 Number of Establishments by Section of Industrial Classification, Tenure of Business Place (Building) and Local Level.

District and Local Level	Section of NSIC ¹⁾				
	I				
	Accommodation and Food Service				
	Tenure of Business Place (Building)				
	Total	Owned	Rented	Others ²⁾ (Lease+Others)	Not ²⁾ Applicable
506 Palpa					
Total	1,306	690	589	14	13
Municipality	633	270	348	3	12
Rural Municipality	673	420	241	11	1
507 Nawalparasi West					
Total	1,424	619	546	43	216
Municipality	982	377	420	23	162
Rural Municipality	442	242	126	20	54
508 Rupandehi					
Total	5,277	1,860	2,661	425	331
Sub-Metropolitan City	1,512	403	991	68	50
Municipality	2,270	822	1,169	165	114
Rural Municipality	1,495	635	501	192	167
509 Kapilbastu					
Total	1,743	703	671	239	130
Municipality	1,428	554	574	215	85
Rural Municipality	315	149	97	24	45
510 Dang					
Total	1,852	750	1,051	22	29
Sub-Metropolitan City	1,196	407	757	11	21
Municipality	223	80	136	3	4
Rural Municipality	433	263	158	8	4
511 Banke					
Total	2,380	582	1,393	26	379
Sub-Metropolitan City	1,027	151	736	8	132
Municipality	738	180	439	10	109
Rural Municipality	615	251	218	8	138
512 Bardiya					
Total	1,321	710	435	13	163
Municipality	1,103	585	362	11	145
Rural Municipality	218	125	73	2	18

1) NSIC stands for Nepal Standard Industrial Classification.

2) Includes Lease/contract out.

3) Includes "Not reported", "Unknown" and so on.

Table 5-1 Number of Establishments by Section of Industrial Classification, Tenure of Business Place (Building) and Local Level.

District and Local Level	Section of NSIC ¹⁾				
	I				
	Accommodation and Food Service				
	Tenure of Business Place (Building)				
	Total	Owned	Rented	Others ²⁾ (Lease+Others)	Not ²⁾ Applicable
Rukum East District	109	55	53	0	1
50101 PUTHA UTTANGANGA RURAL MUNICIPALITY	28	22	6	0	0
50102 SISNE RURAL MUNICIPALITY	51	22	28	0	1
50103 BHOOME RURAL MUNICIPALITY	30	11	19	0	0
Rolpa District	736	321	406	8	1
50201 SUNCHHAHARI RURAL MUNICIPALITY	24	15	7	2	0
50202 THAWANG RURAL MUNICIPALITY	23	12	11	0	0
50203 PARIWARTAN RURAL MUNICIPALITY	66	26	40	0	0
50204 GANGADEV RURAL MUNICIPALITY	56	21	35	0	0
50205 MADI RURAL MUNICIPALITY	84	60	24	0	0
50206 TRIBENI RURAL MUNICIPALITY	57	23	30	4	0
50207 ROLPA MUNICIPALITY	208	72	134	1	1
50208 RUNTIGADHI RURAL MUNICIPALITY	75	34	41	0	0
50209 SUNIL SMRITI RURAL MUNICIPALITY	131	52	78	1	0
50210 LUNGRI RURAL MUNICIPALITY	12	6	6	0	0
Pyuthan District	626	305	314	5	2
50301 GAUMUKHI RURAL MUNICIPALITY	40	21	19	0	0
50302 NAUBAHINI RURAL MUNICIPALITY	52	28	24	0	0
50303 JHIMARUK RURAL MUNICIPALITY	47	28	19	0	0
50304 PYUTHAN MUNICIPALITY	173	69	103	1	0
50305 SWORGADWARI MUNICIPALITY	85	45	39	1	0
50306 MANDAVI RURAL MUNICIPALITY	62	25	36	1	0
50307 MALLARANI RURAL MUNICIPALITY	50	24	26	0	0
50308 AAIRAWATI RURAL MUNICIPALITY	47	26	21	0	0
50309 SARUMARANI RURAL MUNICIPALITY	70	39	27	2	2
Gulmi District	1,115	586	519	7	3
50401 KALI GANDAKI RURAL MUNICIPALITY	40	21	19	0	0
50402 SATYAWOTI RURAL MUNICIPALITY	103	59	43	0	1
50403 CHANDRAKOT RURAL MUNICIPALITY	101	56	42	3	0
50404 MUSIKOT MUNICIPALITY	104	57	44	2	1
50405 ISMA RURAL MUNICIPALITY	54	36	18	0	0
50406 MALIKA RURAL MUNICIPALITY	53	38	15	0	0
50407 MADANE RURAL MUNICIPALITY	53	28	25	0	0
50408 DHURKOT RURAL MUNICIPALITY	43	28	15	0	0
50409 RESUNGA MUNICIPALITY	268	108	158	2	0
50410 GULMI DURBAR RURAL MUNICIPALITY	79	36	43	0	0
50411 CHHATRAKOT RURAL MUNICIPALITY	88	47	41	0	0
50412 RURU RURAL MUNICIPALITY	129	72	56	0	1
Arghakhanchi District	826	519	301	3	3
50501 CHHATRADEV RURAL MUNICIPALITY	75	47	28	0	0
50502 MALARANI RURAL MUNICIPALITY	70	39	31	0	0
50503 BHUMIKASTHAN MUNICIPALITY	86	68	18	0	0
50504 SANDHIKHARKA MUNICIPALITY	331	159	169	1	2
50505 PANINI RURAL MUNICIPALITY	96	73	21	2	0
50506 SHITAGANGA MUNICIPALITY	168	133	34	0	1
Palpa District	1,306	690	589	14	13
50601 RAMPUR MUNICIPALITY	185	81	98	1	5
50602 PURBAKHOLA RURAL MUNICIPALITY	79	43	34	2	0
50603 RAMBHA RURAL MUNICIPALITY	84	48	33	2	1
50604 BAGANASKALI RURAL MUNICIPALITY	102	74	27	1	0
50605 TANSEN MUNICIPALITY	448	189	250	2	7
50606 RIBDIKOT RURAL MUNICIPALITY	92	57	35	0	0
50607 RAINADEVI CHHAHARA RURAL MUNICIPALITY	71	50	18	3	0
50608 TINAU RURAL MUNICIPALITY	98	74	22	2	0
50609 MATHAGADHI RURAL MUNICIPALITY	65	33	31	1	0
50610 NISDI RURAL MUNICIPALITY	82	41	41	0	0
Nawalparasi West District	1,424	619	546	43	216
50701 BARDAGHAT MUNICIPALITY	297	117	125	9	46
50702 SUNAWAL MUNICIPALITY	369	143	175	5	46
50703 RAMGRAM MUNICIPALITY	316	117	120	9	70
50704 PALHINANDAN RURAL MUNICIPALITY	113	50	49	6	8
50705 SARAWAL RURAL MUNICIPALITY	109	68	37	2	2
50706 PRATAPAPUR RURAL MUNICIPALITY	131	67	28	8	28
50707 SUSTA RURAL MUNICIPALITY	89	57	12	4	16

1) NSIC stands for Nepal Standard Industrial Classification.

2) Includes Lease/contract out.

3) Includes "Not reported ", "Unknown" and so on.

Table 5-1 Number of Establishments by Section of Industrial Classification, Tenure of Business Place (Building) and Local Level.

District and Local Level	Section of NSIC ¹⁾				
	I				
	Accommodation and Food Service				
	Tenure of Business Place (Building)				
	Total	Owned	Rented	Others ²⁾ (Lease+Others)	Not ²⁾ Applicable
Rupandehi District	5,277	1,860	2,661	425	331
50801 DEVDAHA MUNICIPALITY	273	137	94	41	1
50802 BUTWAL SUB-METROPOLITIAN CITY	1,512	403	991	68	50
50803 SAINAMAINA MUNICIPALITY	320	128	150	20	22
50804 KANCHAN RURAL MUNICIPALITY	173	65	70	1	37
50805 GAIDAHAWA RURAL MUNICIPALITY	145	86	34	21	4
50806 SUDDHODHAN RURAL MUNICIPALITY	139	52	53	2	32
50807 SIYARI RURAL MUNICIPALITY	158	86	46	18	8
50808 TILOTTAMA MUNICIPALITY	611	187	355	53	16
50809 OM SATIYA RURAL MUNICIPALITY	188	72	73	34	9
50810 ROHINI RURAL MUNICIPALITY	131	54	58	1	18
50811 SIDDHARTHANAGAR MUNICIPALITY	792	228	485	24	55
50812 MAYADEVI RURAL MUNICIPALITY	222	88	99	13	22
50813 LUMBINI SANSKRITIK MUNICIPALITY	274	142	85	27	20
50814 KOTAHIMAI RURAL MUNICIPALITY	128	63	25	36	4
50815 SAMMARIMAI RURAL MUNICIPALITY	134	40	15	59	20
50816 MARCHAWARI RURAL MUNICIPALITY	77	29	28	7	13
Kapilbastu District	1,743	703	671	239	130
50901 BANGANGA MUNICIPALITY	320	136	121	51	12
50902 BUDDHABHUMI MUNICIPALITY	258	126	70	48	14
50903 SHIVARAJ MUNICIPALITY	300	124	116	43	17
50904 BIJAYANAGAR RURAL MUNICIPALITY	68	47	12	9	0
50905 KRISHNANAGAR MUNICIPALITY	219	47	132	19	21
50906 MAHARAJGANJ MUNICIPALITY	77	35	27	6	9
50907 KAPILBASTU MUNICIPALITY	254	86	108	48	12
50908 YASODHARA RURAL MUNICIPALITY	53	29	19	0	5
50909 MAYADEVI RURAL MUNICIPALITY	119	45	38	7	29
50910 SHUDDHODHAN RURAL MUNICIPALITY	75	28	28	8	11
Dang District	1,852	750	1,051	22	29
51001 BANGALACHULI RURAL MUNICIPALITY	48	38	10	0	0
51002 GHORAH SUB-METROPOLITIAN CITY	743	284	437	7	15
51003 TULSIPUR SUB-METROPOLITIAN CITY	453	123	320	4	6
51004 SHANTINAGAR RURAL MUNICIPALITY	42	28	14	0	0
51005 BABAI RURAL MUNICIPALITY	45	27	17	1	0
51006 DANGISHARAN RURAL MUNICIPALITY	24	13	11	0	0
51007 LAMAHI MUNICIPALITY	223	80	136	3	4
51008 RAPTI RURAL MUNICIPALITY	146	77	65	2	2
51009 GADHAWA RURAL MUNICIPALITY	107	66	35	5	1
51010 RAJPUR RURAL MUNICIPALITY	21	14	6	0	1
Banke District	2,380	582	1,393	26	379
51101 RAPTI SONARI RURAL MUNICIPALITY	145	85	46	1	13
51102 KOHALPUR MUNICIPALITY	738	180	439	10	109
51103 BAIJANATH RURAL MUNICIPALITY	156	68	55	0	33
51104 KHAJURA RURAL MUNICIPALITY	176	57	73	3	43
51105 JANAKI RURAL MUNICIPALITY	81	14	33	1	33
51106 NEPALGANJ SUB-METROPOLITIAN CITY	1,027	151	736	8	132
51107 DUDUWA RURAL MUNICIPALITY	34	15	7	1	11
51108 NARAINAPUR RURAL MUNICIPALITY	23	12	4	2	5
Bardiya District	1,321	710	435	13	163
51201 BANSGADHI MUNICIPALITY	190	88	75	7	20
51202 BARBARDIYA MUNICIPALITY	164	80	50	1	33
51203 THAKURBABA MUNICIPALITY	139	90	42	2	5
51204 GERUWA RURAL MUNICIPALITY	81	61	17	1	2
51205 RAJAPUR MUNICIPALITY	211	138	59	0	14
51206 MADHUWAN MUNICIPALITY	171	113	40	0	18
51207 GULARIYA MUNICIPALITY	228	76	96	1	55
51208 BADHAIYATAL RURAL MUNICIPALITY	137	64	56	1	16

1) NSIC stands for Nepal Standard Industrial Classification.

2) Includes Lease/contract out.

3) Includes "Not reported ", "Unknown" and so on.

Table 5-1 Number of Establishments by Section of Industrial Classification, Tenure of Business Place (Building) and Local Level.

District and Local Level	Section of NSIC ¹⁾				
	K				
	Financial and Insurance				
	Tenure of Business Place (Building)				
	Total	Owned	Rented	Others ²⁾ (Lease+Others)	Not ²⁾ Applicable
Lumbini Province					
Total	2,382	335	1,715	246	86
Sub-Metropolitan City	348	27	284	37	0
Municipality	1,216	177	919	60	60
Rural Municipality	818	131	512	149	26
501 Rukum East					
Total	10	2	8	0	0
Rural Municipality	10	2	8	0	0
502 Rolpa					
Total	71	8	63	0	0
Municipality	19	1	18	0	0
Rural Municipality	52	7	45	0	0
503 Pyuthan					
Total	122	24	86	7	5
Municipality	52	10	42	0	0
Rural Municipality	70	14	44	7	5
504 Gulmi					
Total	212	19	111	78	4
Municipality	68	8	46	11	3
Rural Municipality	144	11	65	67	1
505 Arghakhanchi					
Total	179	23	91	26	39
Municipality	97	8	58	5	26
Rural Municipality	82	15	33	21	13

1) NSIC stands for Nepal Standard Industrial Classification.

2) Includes Lease/contract out.

3) Includes "Not reported ", "Unknown" and so on.

Table 5-1 Number of Establishments by Section of Industrial Classification, Tenure of Business Place (Building) and Local Level.

District and Local Level	Section of NSIC ¹⁾				
	K				
	Financial and Insurance				
	Tenure of Business Place (Building)				
	Total	Owned	Rented	Others ²⁾ (Lease+Others)	Not ²⁾ Applicable
506 Palpa					
Total	192	21	134	37	0
Municipality	89	6	81	2	0
Rural Municipality	103	15	53	35	0
507 Nawalparasi West					
Total	172	31	131	10	0
Municipality	136	21	107	8	0
Rural Municipality	36	10	24	2	0
508 Rupandehi					
Total	590	83	485	22	0
Sub-Metropolitan City	156	10	136	10	0
Municipality	308	49	254	5	0
Rural Municipality	126	24	95	7	0
509 Kapilbastu					
Total	152	31	116	4	1
Municipality	137	25	108	3	1
Rural Municipality	15	6	8	1	0
510 Dang					
Total	211	22	156	32	1
Sub-Metropolitan City	86	9	52	25	0
Municipality	40	2	38	0	0
Rural Municipality	85	11	66	7	1
511 Banke					
Total	221	23	195	2	1
Sub-Metropolitan City	106	8	96	2	0
Municipality	57	7	49	0	1
Rural Municipality	58	8	50	0	0
512 Bardiya					
Total	250	48	139	28	35
Municipality	213	40	118	26	29
Rural Municipality	37	8	21	2	6

1) NSIC stands for Nepal Standard Industrial Classification.

2) Includes Lease/contract out.

3) Includes "Not reported", "Unknown" and so on.

Table 5-1 Number of Establishments by Section of Industrial Classification, Tenure of Business Place (Building) and Local Level.

District and Local Level	Section of NSIC ¹⁾				
	K				
	Financial and Insurance				
	Tenure of Business Place (Building)				
	Total	Owned	Rented	Others ²⁾ (Lease+Others)	Not ²⁾ Applicable
Rukum East District	10	2	8	0	0
50101 PUTHA UTTANGANGA RURAL MUNICIPALITY	2	1	1	0	0
50102 SISNE RURAL MUNICIPALITY	7	0	7	0	0
50103 BHOOME RURAL MUNICIPALITY	1	1	0	0	0
Rolpa District	71	8	63	0	0
50201 SUNCHHAHARI RURAL MUNICIPALITY	1	0	1	0	0
50202 THAWANG RURAL MUNICIPALITY	5	0	5	0	0
50203 PARIWARTAN RURAL MUNICIPALITY	3	1	2	0	0
50204 GANGADEV RURAL MUNICIPALITY	1	0	1	0	0
50205 MADI RURAL MUNICIPALITY	7	0	7	0	0
50206 TRIBENI RURAL MUNICIPALITY	4	1	3	0	0
50207 ROLPA MUNICIPALITY	19	1	18	0	0
50208 RUNTIGADHI RURAL MUNICIPALITY	11	2	9	0	0
50209 SUNIL SMRITI RURAL MUNICIPALITY	20	3	17	0	0
50210 LUNGRI RURAL MUNICIPALITY	0	0	0	0	0
Pyuthan District	122	24	86	7	5
50301 GAUMUKHI RURAL MUNICIPALITY	5	3	1	1	0
50302 NAUBAHINI RURAL MUNICIPALITY	5	0	5	0	0
50303 JHIMARUK RURAL MUNICIPALITY	18	4	12	2	0
50304 PYUTHAN MUNICIPALITY	39	7	32	0	0
50305 SWORGADWARI MUNICIPALITY	13	3	10	0	0
50306 MANDAVI RURAL MUNICIPALITY	16	2	7	4	3
50307 MALLARANI RURAL MUNICIPALITY	13	2	10	0	1
50308 AAIRAWATI RURAL MUNICIPALITY	5	1	4	0	0
50309 SARUMARANI RURAL MUNICIPALITY	8	2	5	0	1
Gulmi District	212	19	111	78	4
50401 KALI GANDAKI RURAL MUNICIPALITY	6	0	6	0	0
50402 SATYAWOTI RURAL MUNICIPALITY	7	0	4	3	0
50403 CHANDRAKOT RURAL MUNICIPALITY	16	1	13	1	1
50404 MUSIKOT MUNICIPALITY	12	4	6	2	0
50405 ISMA RURAL MUNICIPALITY	5	1	2	2	0
50406 MALIKA RURAL MUNICIPALITY	12	0	3	9	0
50407 MADANE RURAL MUNICIPALITY	8	0	6	2	0
50408 DHURKOT RURAL MUNICIPALITY	15	3	1	11	0
50409 RESUNGA MUNICIPALITY	56	4	40	9	3
50410 GULMI DURBAR RURAL MUNICIPALITY	13	1	9	3	0
50411 CHHATRAKOT RURAL MUNICIPALITY	11	0	7	4	0
50412 RURU RURAL MUNICIPALITY	51	5	14	32	0
Arghakhanchi District	179	23	91	26	39
50501 CHHATRADEV RURAL MUNICIPALITY	26	7	11	8	0
50502 MALARANI RURAL MUNICIPALITY	34	3	14	13	4
50503 BHUMIKASTHAN MUNICIPALITY	20	1	5	1	13
50504 SANDHIKHARKA MUNICIPALITY	54	5	44	3	2
50505 PANINI RURAL MUNICIPALITY	22	5	8	0	9
50506 SHITAGANGA MUNICIPALITY	23	2	9	1	11
Palpa District	192	21	134	37	0
50601 RAMPUR MUNICIPALITY	32	4	28	0	0
50602 PURBAKHOLA RURAL MUNICIPALITY	7	0	4	3	0
50603 RAMBHA RURAL MUNICIPALITY	21	2	10	9	0
50604 BAGANASKALI RURAL MUNICIPALITY	13	2	11	0	0
50605 TANSEN MUNICIPALITY	57	2	53	2	0
50606 RIBDIKOT RURAL MUNICIPALITY	28	5	11	12	0
50607 RAINADEVI CHHAHARA RURAL MUNICIPALITY	8	1	4	3	0
50608 TINAU RURAL MUNICIPALITY	13	2	4	7	0
50609 MATHAGADHI RURAL MUNICIPALITY	10	2	7	1	0
50610 NISDI RURAL MUNICIPALITY	3	1	2	0	0
Nawalparasi West District	172	31	131	10	0
50701 BARDAGHAT MUNICIPALITY	53	10	40	3	0
50702 SUNAWAL MUNICIPALITY	50	5	42	3	0
50703 RAMGRAM MUNICIPALITY	33	6	25	2	0
50704 PALHINANDAN RURAL MUNICIPALITY	4	2	1	1	0
50705 SARAWAL RURAL MUNICIPALITY	3	1	2	0	0
50706 PRATAPAPUR RURAL MUNICIPALITY	16	3	12	1	0
50707 SUSTA RURAL MUNICIPALITY	13	4	9	0	0

1) NSIC stands for Nepal Standard Industrial Classification.

2) Includes Lease/contract out.

3) Includes "Not reported ", "Unknown" and so on.

Table 5-1 Number of Establishments by Section of Industrial Classification, Tenure of Business Place (Building) and Local Level.

District and Local Level	Section of NSIC ¹⁾				
	K				
	Financial and Insurance				
	Tenure of Business Place (Building)				
	Total	Owned	Rented	Others ²⁾ (Lease+Others)	Not ²⁾ Applicable
Rupandehi District	590	83	485	22	0
50801 DEVDAHA MUNICIPALITY	33	12	21	0	0
50802 BUTWAL SUB-METROPOLITIAN CITY	156	10	136	10	0
50803 SAINAMAINA MUNICIPALITY	27	7	19	1	0
50804 KANCHAN RURAL MUNICIPALITY	10	1	9	0	0
50805 GAIDAHAWA RURAL MUNICIPALITY	37	5	28	4	0
50806 SUDDHODHAN RURAL MUNICIPALITY	23	4	19	0	0
50807 SIYARI RURAL MUNICIPALITY	20	5	15	0	0
50808 TILOTTAMA MUNICIPALITY	122	14	107	1	0
50809 OM SATIYA RURAL MUNICIPALITY	7	4	3	0	0
50810 ROHINI RURAL MUNICIPALITY	8	1	6	1	0
50811 SIDDHARTHANAGAR MUNICIPALITY	114	15	97	2	0
50812 MAYADEVI RURAL MUNICIPALITY	6	1	5	0	0
50813 LUMBINI SANSKRITIK MUNICIPALITY	12	1	10	1	0
50814 KOTAHIMAI RURAL MUNICIPALITY	8	1	7	0	0
50815 SAMMARIMAI RURAL MUNICIPALITY	6	2	3	1	0
50816 MARCHAWARI RURAL MUNICIPALITY	1	0	0	1	0
Kapilbastu District	152	31	116	4	1
50901 BANGANGA MUNICIPALITY	31	2	29	0	0
50902 BUDDHABHUMI MUNICIPALITY	30	5	24	0	1
50903 SHIVARAJ MUNICIPALITY	35	3	30	2	0
50904 BIJAYANAGAR RURAL MUNICIPALITY	1	0	1	0	0
50905 KRISHNANAGAR MUNICIPALITY	13	6	7	0	0
50906 MAHARAJGANJ MUNICIPALITY	5	2	2	1	0
50907 KAPILBASTU MUNICIPALITY	23	7	16	0	0
50908 YASODHARA RURAL MUNICIPALITY	6	4	2	0	0
50909 MAYADEVI RURAL MUNICIPALITY	6	1	5	0	0
50910 SHUDDHODHAN RURAL MUNICIPALITY	2	1	0	1	0
Dang District	211	22	156	32	1
51001 BANGALACHULI RURAL MUNICIPALITY	5	0	4	0	1
51002 GHORAH SUB-METROPOLITIAN CITY	59	8	44	7	0
51003 TULSIPUR SUB-METROPOLITIAN CITY	27	1	8	18	0
51004 SHANTINAGAR RURAL MUNICIPALITY	8	3	5	0	0
51005 BABAI RURAL MUNICIPALITY	12	1	11	0	0
51006 DANGISHARAN RURAL MUNICIPALITY	5	0	5	0	0
51007 LAMAHI MUNICIPALITY	40	2	38	0	0
51008 RAPTI RURAL MUNICIPALITY	26	5	21	0	0
51009 GADHAWA RURAL MUNICIPALITY	25	2	17	6	0
51010 RAJPUR RURAL MUNICIPALITY	4	0	3	1	0
Banke District	221	23	195	2	1
51101 RAPTI SONARI RURAL MUNICIPALITY	16	2	14	0	0
51102 KOHALPUR MUNICIPALITY	57	7	49	0	1
51103 BAIJANATH RURAL MUNICIPALITY	14	4	10	0	0
51104 KHAJURA RURAL MUNICIPALITY	21	1	20	0	0
51105 JANAKI RURAL MUNICIPALITY	2	1	1	0	0
51106 NEPALGANJ SUB-METROPOLITIAN CITY	106	8	96	2	0
51107 DUDUWA RURAL MUNICIPALITY	3	0	3	0	0
51108 NARAINAPUR RURAL MUNICIPALITY	2	0	2	0	0
Bardiya District	250	48	139	28	35
51201 BANSGADHI MUNICIPALITY	30	7	13	10	0
51202 BARBARDIYA MUNICIPALITY	40	10	15	10	5
51203 THAKURBABA MUNICIPALITY	35	9	22	0	4
51204 GERUWA RURAL MUNICIPALITY	10	2	4	0	4
51205 RAJAPUR MUNICIPALITY	42	1	22	4	15
51206 MADHUWAN MUNICIPALITY	33	10	18	2	3
51207 GULARIYA MUNICIPALITY	33	3	28	0	2
51208 BADHAIYATAL RURAL MUNICIPALITY	27	6	17	2	2

1) NSIC stands for Nepal Standard Industrial Classification.

2) Includes Lease/contract out.

3) Includes "Not reported ", "Unknown" and so on.

Table 5-1 Number of Establishments by Section of Industrial Classification, Tenure of Business Place (Building) and Local Level.

District and Local Level	Section of NSIC ¹⁾				
	P				
	Education				
	Tenure of Business Place (Building)				
	Total	Owned	Rented	Others ²⁾ (Lease+Others)	Not ²⁾ Applicable
Lumbini Province					
Total	6,111	5,027	923	149	12
Sub-Metropolitan City	664	382	239	42	1
Municipality	2,342	1,827	452	57	6
Rural Municipality	3,105	2,818	232	50	5
501 Rukum East					
Total	117	111	6	0	0
Rural Municipality	117	111	6	0	0
502 Rolpa					
Total	430	413	17	0	0
Municipality	85	76	9	0	0
Rural Municipality	345	337	8	0	0
503 Pyuthan					
Total	443	407	29	6	1
Municipality	149	136	11	2	0
Rural Municipality	294	271	18	4	1
504 Gulmi					
Total	627	571	45	9	2
Municipality	140	111	20	8	1
Rural Municipality	487	460	25	1	1
505 Arghakhanchi					
Total	477	448	28	1	0
Municipality	295	274	20	1	0
Rural Municipality	182	174	8	0	0

1) NSIC stands for Nepal Standard Industrial Classification.

2) Includes Lease/contract out.

3) Includes "Not reported ", "Unknown" and so on.

Table 5-1 Number of Establishments by Section of Industrial Classification, Tenure of Business Place (Building) and Local Level.

District and Local Level	Section of NSIC ¹⁾				
	P				
	Education				
	Tenure of Business Place (Building)				
	Total	Owned	Rented	Others ²⁾ (Lease+Others)	Not ²⁾ Applicable
506 Palpa					
Total	520	468	41	11	0
Municipality	150	120	30	0	0
Rural Municipality	370	348	11	11	0
507 Nawalparasi West					
Total	333	259	63	11	0
Municipality	192	139	44	9	0
Rural Municipality	141	120	19	2	0
508 Rupandehi					
Total	875	636	216	23	0
Sub-Metropolitan City	182	95	76	11	0
Municipality	347	255	85	7	0
Rural Municipality	346	286	55	5	0
509 Kapilbastu					
Total	571	448	110	11	2
Municipality	428	329	89	8	2
Rural Municipality	143	119	21	3	0
510 Dang					
Total	562	441	93	28	0
Sub-Metropolitan City	282	199	58	25	0
Municipality	52	33	17	2	0
Rural Municipality	228	209	18	1	0
511 Banke					
Total	692	451	199	39	3
Sub-Metropolitan City	200	88	105	6	1
Municipality	134	64	59	11	0
Rural Municipality	358	299	35	22	2
512 Bardiya					
Total	464	374	76	10	4
Municipality	370	290	68	9	3
Rural Municipality	94	84	8	1	1

1) NSIC stands for Nepal Standard Industrial Classification.

2) Includes Lease/contract out.

3) Includes "Not reported", "Unknown" and so on.

Table 5-1 Number of Establishments by Section of Industrial Classification, Tenure of Business Place (Building) and Local Level.

District and Local Level	Section of NSIC ¹⁾				
	P				
	Education				
	Tenure of Business Place (Building)				
	Total	Owned	Rented	Others ²⁾ (Lease+Others)	Not ²⁾ Applicable
Rukum East District	117	111	6	0	0
50101 PUTHA UTTANGANGA RURAL MUNICIPALITY	43	41	2	0	0
50102 SISNE RURAL MUNICIPALITY	37	34	3	0	0
50103 BHOOME RURAL MUNICIPALITY	37	36	1	0	0
Rolpa District	430	413	17	0	0
50201 SUNCHHAHARI RURAL MUNICIPALITY	32	31	1	0	0
50202 THAWANG RURAL MUNICIPALITY	24	24	0	0	0
50203 PARIWARTAN RURAL MUNICIPALITY	41	40	1	0	0
50204 GANGADEV RURAL MUNICIPALITY	43	42	1	0	0
50205 MADI RURAL MUNICIPALITY	32	32	0	0	0
50206 TRIBENI RURAL MUNICIPALITY	40	38	2	0	0
50207 ROLPA MUNICIPALITY	85	76	9	0	0
50208 RUNTIGADHI RURAL MUNICIPALITY	59	58	1	0	0
50209 SUNIL SMRITI RURAL MUNICIPALITY	48	46	2	0	0
50210 LUNGRI RURAL MUNICIPALITY	26	26	0	0	0
Pyuthan District	443	407	29	6	1
50301 GAUMUKHI RURAL MUNICIPALITY	48	46	2	0	0
50302 NAUBAHINI RURAL MUNICIPALITY	46	39	4	3	0
50303 JHIMARUK RURAL MUNICIPALITY	60	55	5	0	0
50304 PYUTHAN MUNICIPALITY	73	62	9	2	0
50305 SWORGADWARI MUNICIPALITY	76	74	2	0	0
50306 MANDAVI RURAL MUNICIPALITY	29	27	2	0	0
50307 MALLARANI RURAL MUNICIPALITY	32	29	1	1	1
50308 AAIRAWATI RURAL MUNICIPALITY	48	45	3	0	0
50309 SARUMARANI RURAL MUNICIPALITY	31	30	1	0	0
Gulmi District	627	571	45	9	2
50401 KALI GANDAKI RURAL MUNICIPALITY	42	40	2	0	0
50402 SATYAWOTI RURAL MUNICIPALITY	47	41	6	0	0
50403 CHANDRAKOT RURAL MUNICIPALITY	44	41	3	0	0
50404 MUSIKOT MUNICIPALITY	80	70	5	5	0
50405 ISMA RURAL MUNICIPALITY	47	45	2	0	0
50406 MALIKA RURAL MUNICIPALITY	59	56	2	0	1
50407 MADANE RURAL MUNICIPALITY	52	50	2	0	0
50408 DHURKOT RURAL MUNICIPALITY	53	49	3	1	0
50409 RESUNGA MUNICIPALITY	60	41	15	3	1
50410 GULMI DURBAR RURAL MUNICIPALITY	41	40	1	0	0
50411 CHHATRAKOT RURAL MUNICIPALITY	47	45	2	0	0
50412 RURU RURAL MUNICIPALITY	55	53	2	0	0
Arghakhanchi District	477	448	28	1	0
50501 CHHATRADEV RURAL MUNICIPALITY	51	48	3	0	0
50502 MALARANI RURAL MUNICIPALITY	70	67	3	0	0
50503 BHUMIKASTHAN MUNICIPALITY	69	68	1	0	0
50504 SANDHIKHARKA MUNICIPALITY	109	91	17	1	0
50505 PANINI RURAL MUNICIPALITY	61	59	2	0	0
50506 SHITAGANGA MUNICIPALITY	117	115	2	0	0
Palpa District	520	468	41	11	0
50601 RAMPUR MUNICIPALITY	68	59	9	0	0
50602 PURBAKHOLA RURAL MUNICIPALITY	44	42	2	0	0
50603 RAMBHA RURAL MUNICIPALITY	43	41	2	0	0
50604 BAGANASKALI RURAL MUNICIPALITY	43	40	2	1	0
50605 TANSEN MUNICIPALITY	82	61	21	0	0
50606 RIBDIKOT RURAL MUNICIPALITY	45	44	1	0	0
50607 RAINADEVI CHHAHARA RURAL MUNICIPALITY	50	47	2	1	0
50608 TINAU RURAL MUNICIPALITY	38	38	0	0	0
50609 MATHAGADHI RURAL MUNICIPALITY	43	41	2	0	0
50610 NISDI RURAL MUNICIPALITY	64	55	0	9	0
Nawalparasi West District	333	259	63	11	0
50701 BARDAGHAT MUNICIPALITY	53	40	10	3	0
50702 SUNAWAL MUNICIPALITY	75	55	16	4	0
50703 RAMGRAM MUNICIPALITY	64	44	18	2	0
50704 PALHINANDAN RURAL MUNICIPALITY	33	28	5	0	0
50705 SARAWAL RURAL MUNICIPALITY	26	24	2	0	0
50706 PRATAPAPUR RURAL MUNICIPALITY	45	40	4	1	0
50707 SUSTA RURAL MUNICIPALITY	37	28	8	1	0

1) NSIC stands for Nepal Standard Industrial Classification.

2) Includes Lease/contract out.

3) Includes "Not reported ", "Unknown" and so on.

Table 5-1 Number of Establishments by Section of Industrial Classification, Tenure of Business Place (Building) and Local Level.

District and Local Level	Section of NSIC ¹⁾				
	P				
	Education				
	Tenure of Business Place (Building)				
	Total	Owned	Rented	Others ²⁾ (Lease+Others)	Not ²⁾ Applicable
Rupandehi District	875	636	216	23	0
50801 DEVDAHA MUNICIPALITY	50	46	4	0	0
50802 BUTWAL SUB-METROPOLITIAN CITY	182	95	76	11	0
50803 SAINAMAINA MUNICIPALITY	42	33	9	0	0
50804 KANCHAN RURAL MUNICIPALITY	30	23	6	1	0
50805 GAIDAHAWA RURAL MUNICIPALITY	36	30	6	0	0
50806 SUDDHODHAN RURAL MUNICIPALITY	26	25	1	0	0
50807 SIYARI RURAL MUNICIPALITY	38	35	2	1	0
50808 TILOTTAMA MUNICIPALITY	105	75	27	3	0
50809 OM SATIYA RURAL MUNICIPALITY	29	26	3	0	0
50810 ROHINI RURAL MUNICIPALITY	41	31	9	1	0
50811 SIDDHARTHANAGAR MUNICIPALITY	78	41	36	1	0
50812 MAYADEVI RURAL MUNICIPALITY	53	37	16	0	0
50813 LUMBINI SANSKRITIK MUNICIPALITY	72	60	9	3	0
50814 KOTAHIMAI RURAL MUNICIPALITY	36	31	4	1	0
50815 SAMMARIMAI RURAL MUNICIPALITY	35	33	2	0	0
50816 MARCHAWARI RURAL MUNICIPALITY	22	15	6	1	0
Kapilbastu District	571	448	110	11	2
50901 BANGANGA MUNICIPALITY	55	42	13	0	0
50902 BUDDHABHUMI MUNICIPALITY	71	56	10	3	2
50903 SHIVARAJ MUNICIPALITY	108	83	21	4	0
50904 BIJAYANAGAR RURAL MUNICIPALITY	23	21	2	0	0
50905 KRISHNANAGAR MUNICIPALITY	57	44	12	1	0
50906 MAHARAJGANJ MUNICIPALITY	61	56	5	0	0
50907 KAPILBASTU MUNICIPALITY	76	48	28	0	0
50908 YASODHARA RURAL MUNICIPALITY	34	31	3	0	0
50909 MAYADEVI RURAL MUNICIPALITY	57	48	8	1	0
50910 SHUDDHODHAN RURAL MUNICIPALITY	29	19	8	2	0
Dang District	562	441	93	28	0
51001 BANGALACHULI RURAL MUNICIPALITY	36	36	0	0	0
51002 GHORAH SUB-METROPOLITIAN CITY	159	107	34	18	0
51003 TULSIPUR SUB-METROPOLITIAN CITY	123	92	24	7	0
51004 SHANTINAGAR RURAL MUNICIPALITY	27	27	0	0	0
51005 BABAI RURAL MUNICIPALITY	30	30	0	0	0
51006 DANGISHARAN RURAL MUNICIPALITY	24	21	3	0	0
51007 LAMAHI MUNICIPALITY	52	33	17	2	0
51008 RAPTI RURAL MUNICIPALITY	36	29	6	1	0
51009 GADHAWA RURAL MUNICIPALITY	36	30	6	0	0
51010 RAJPUR RURAL MUNICIPALITY	39	36	3	0	0
Banke District	692	451	199	39	3
51101 RAPTI SONARI RURAL MUNICIPALITY	69	65	4	0	0
51102 KOHALPUR MUNICIPALITY	134	64	59	11	0
51103 BAIJANATH RURAL MUNICIPALITY	57	43	9	5	0
51104 KHAJURA RURAL MUNICIPALITY	69	59	10	0	0
51105 JANAKI RURAL MUNICIPALITY	37	32	5	0	0
51106 NEPALGANJ SUB-METROPOLITIAN CITY	200	88	105	6	1
51107 DUDUWA RURAL MUNICIPALITY	80	58	5	15	2
51108 NARAINAPUR RURAL MUNICIPALITY	46	42	2	2	0
Bardiya District	464	374	76	10	4
51201 BANSGADHI MUNICIPALITY	71	58	9	2	2
51202 BARBARDIYA MUNICIPALITY	71	53	17	0	1
51203 THAKURBABA MUNICIPALITY	54	42	12	0	0
51204 GERUWA RURAL MUNICIPALITY	41	37	4	0	0
51205 RAJAPUR MUNICIPALITY	59	50	6	3	0
51206 MADHUWAN MUNICIPALITY	48	39	7	2	0
51207 GULARIYA MUNICIPALITY	67	48	17	2	0
51208 BADHAIYATAL RURAL MUNICIPALITY	53	47	4	1	1

1) NSIC stands for Nepal Standard Industrial Classification.

2) Includes Lease/contract out.

3) Includes "Not reported ", "Unknown" and so on.

Table 5-1 Number of Establishments by Section of Industrial Classification, Tenure of Business Place (Building) and Local Level.

District and Local Level	Section of NSIC ¹⁾				
	Q				
	Human Health and Social Work				
	Tenure of Business Place (Building)				
	Total	Owned	Rented	Others ²⁾ (Lease+Others)	Not ²⁾ Applicable
Lumbini Province					
Total	2,944	1,203	951	520	270
Sub-Metropolitan City	335	117	192	23	3
Municipality	1,196	450	432	114	200
Rural Municipality	1,413	636	327	383	67
501 Rukum East					
Total	26	21	5	0	0
Rural Municipality	26	21	5	0	0
502 Rolpa					
Total	143	70	35	16	22
Municipality	22	14	8	0	0
Rural Municipality	121	56	27	16	22
503 Pyuthan					
Total	83	64	16	3	0
Municipality	29	22	7	0	0
Rural Municipality	54	42	9	3	0
504 Gulmi					
Total	478	154	50	264	10
Municipality	88	33	20	33	2
Rural Municipality	390	121	30	231	8
505 Arghakhanchi					
Total	193	72	43	73	5
Municipality	109	33	33	38	5
Rural Municipality	84	39	10	35	0

1) NSIC stands for Nepal Standard Industrial Classification.

2) Includes Lease/contract out.

3) Includes "Not reported ", "Unknown" and so on.

Table 5-1 Number of Establishments by Section of Industrial Classification, Tenure of Business Place (Building) and Local Level.

District and Local Level	Section of NSIC ¹⁾				
	Q				
	Human Health and Social Work				
	Tenure of Business Place (Building)				
	Total	Owned	Rented	Others ²⁾ (Lease+Others)	Not ²⁾ Applicable
506 Palpa					
Total	293	141	45	94	13
Municipality	63	34	19	6	4
Rural Municipality	230	107	26	88	9
507 Nawalparasi West					
Total	165	75	71	12	7
Municipality	97	37	45	9	6
Rural Municipality	68	38	26	3	1
508 Rupandehi					
Total	282	113	150	19	0
Sub-Metropolitan City	87	19	59	9	0
Municipality	136	55	72	9	0
Rural Municipality	59	39	19	1	0
509 Kapilbastu					
Total	204	101	96	4	3
Municipality	157	78	74	2	3
Rural Municipality	47	23	22	2	0
510 Dang					
Total	266	133	118	11	4
Sub-Metropolitan City	137	63	61	10	3
Municipality	28	17	11	0	0
Rural Municipality	101	53	46	1	1
511 Banke					
Total	312	120	182	8	2
Sub-Metropolitan City	111	35	72	4	0
Municipality	53	18	34	1	0
Rural Municipality	148	67	76	3	2
512 Bardiya					
Total	499	139	140	16	204
Municipality	414	109	109	16	180
Rural Municipality	85	30	31	0	24

1) NSIC stands for Nepal Standard Industrial Classification.

2) Includes Lease/contract out.

3) Includes "Not reported", "Unknown" and so on.

Table 5-1 Number of Establishments by Section of Industrial Classification, Tenure of Business Place (Building) and Local Level.

District and Local Level	Section of NSIC ¹⁾				
	Q				
	Human Health and Social Work				
	Tenure of Business Place (Building)				
	Total	Owned	Rented	Others ²⁾ (Lease+Others)	Not ²⁾ Applicable
Rukum East District	26	21	5	0	0
50101 PUTHA UTTANGANGA RURAL MUNICIPALITY	8	8	0	0	0
50102 SISNE RURAL MUNICIPALITY	7	5	2	0	0
50103 BHOOME RURAL MUNICIPALITY	11	8	3	0	0
Rolpa District	143	70	35	16	22
50201 SUNCHHAHARI RURAL MUNICIPALITY	34	6	10	0	18
50202 THAWANG RURAL MUNICIPALITY	4	4	0	0	0
50203 PARIWARTAN RURAL MUNICIPALITY	7	7	0	0	0
50204 GANGADEV RURAL MUNICIPALITY	3	2	1	0	0
50205 MADI RURAL MUNICIPALITY	6	5	1	0	0
50206 TRIBENI RURAL MUNICIPALITY	10	7	3	0	0
50207 ROLPA MUNICIPALITY	22	14	8	0	0
50208 RUNTIGADHI RURAL MUNICIPALITY	29	8	4	15	2
50209 SUNIL SMRITI RURAL MUNICIPALITY	17	11	4	0	2
50210 LUNGRI RURAL MUNICIPALITY	11	6	4	1	0
Pyuthan District	83	64	16	3	0
50301 GAUMUKHI RURAL MUNICIPALITY	7	7	0	0	0
50302 NAUBAHINI RURAL MUNICIPALITY	14	9	4	1	0
50303 JHIMARUK RURAL MUNICIPALITY	6	6	0	0	0
50304 PYUTHAN MUNICIPALITY	16	11	5	0	0
50305 SWORGADWARI MUNICIPALITY	13	11	2	0	0
50306 MANDAVI RURAL MUNICIPALITY	6	4	1	1	0
50307 MALLARANI RURAL MUNICIPALITY	8	6	1	1	0
50308 AAIRAWATI RURAL MUNICIPALITY	8	5	3	0	0
50309 SARUMARANI RURAL MUNICIPALITY	5	5	0	0	0
Gulmi District	478	154	50	264	10
50401 KALI GANDAKI RURAL MUNICIPALITY	45	11	2	32	0
50402 SATYAWOTI RURAL MUNICIPALITY	37	15	4	18	0
50403 CHANDRAKOT RURAL MUNICIPALITY	67	14	4	42	7
50404 MUSIKOT MUNICIPALITY	37	16	7	14	0
50405 ISMA RURAL MUNICIPALITY	29	6	2	21	0
50406 MALIKA RURAL MUNICIPALITY	20	12	0	8	0
50407 MADANE RURAL MUNICIPALITY	55	15	2	38	0
50408 DHURKOT RURAL MUNICIPALITY	22	8	1	13	0
50409 RESUNGA MUNICIPALITY	51	17	13	19	2
50410 GULMI DURBAR RURAL MUNICIPALITY	28	15	3	9	1
50411 CHHATRAKOT RURAL MUNICIPALITY	31	11	3	17	0
50412 RURU RURAL MUNICIPALITY	56	14	9	33	0
Arghakhanchi District	193	72	43	73	5
50501 CHHATRADEV RURAL MUNICIPALITY	32	11	2	19	0
50502 MALARANI RURAL MUNICIPALITY	32	15	2	15	0
50503 BHUMIKASTHAN MUNICIPALITY	35	8	8	19	0
50504 SANDHIKHARKA MUNICIPALITY	53	19	18	13	3
50505 PANINI RURAL MUNICIPALITY	20	13	6	1	0
50506 SHITAGANGA MUNICIPALITY	21	6	7	6	2
Palpa District	293	141	45	94	13
50601 RAMPUR MUNICIPALITY	35	16	13	2	4
50602 PURBAKHOLA RURAL MUNICIPALITY	17	12	0	5	0
50603 RAMBHA RURAL MUNICIPALITY	47	17	4	26	0
50604 BAGANASKALI RURAL MUNICIPALITY	72	39	10	19	4
50605 TANSEN MUNICIPALITY	28	18	6	4	0
50606 RIBDIKOT RURAL MUNICIPALITY	20	12	1	6	1
50607 RAINADEVI CHHAHARA RURAL MUNICIPALITY	6	3	3	0	0
50608 TINAU RURAL MUNICIPALITY	46	11	2	29	4
50609 MATHAGADHI RURAL MUNICIPALITY	9	7	2	0	0
50610 NISDI RURAL MUNICIPALITY	13	6	4	3	0
Nawalparasi West District	165	75	71	12	7
50701 BARDAGHAT MUNICIPALITY	32	16	15	1	0
50702 SUNAWAL MUNICIPALITY	22	6	11	5	0
50703 RAMGRAM MUNICIPALITY	43	15	19	3	6
50704 PALHINANDAN RURAL MUNICIPALITY	17	9	5	3	0
50705 SARAWAL RURAL MUNICIPALITY	17	11	6	0	0
50706 PRATAPAPUR RURAL MUNICIPALITY	21	10	11	0	0
50707 SUSTA RURAL MUNICIPALITY	13	8	4	0	1

1) NSIC stands for Nepal Standard Industrial Classification.

2) Includes Lease/contract out.

3) Includes "Not reported ", "Unknown" and so on.

Table 5-1 Number of Establishments by Section of Industrial Classification, Tenure of Business Place (Building) and Local Level.

District and Local Level	Section of NSIC ¹⁾				
	Q				
	Human Health and Social Work				
	Tenure of Business Place (Building)				
	Total	Owned	Rented	Others ²⁾ (Lease+Others)	Not ²⁾ Applicable
Rupandehi District	282	113	150	19	0
50801 DEVDAHA MUNICIPALITY	18	13	5	0	0
50802 BUTWAL SUB-METROPOLITIAN CITY	87	19	59	9	0
50803 SAINAMAINA MUNICIPALITY	17	9	8	0	0
50804 KANCHAN RURAL MUNICIPALITY	3	1	2	0	0
50805 GAIDAHAWA RURAL MUNICIPALITY	15	9	5	1	0
50806 SUDDHODHAN RURAL MUNICIPALITY	2	2	0	0	0
50807 SIYARI RURAL MUNICIPALITY	9	6	3	0	0
50808 TILOTTAMA MUNICIPALITY	45	16	21	8	0
50809 OM SATIYA RURAL MUNICIPALITY	7	5	2	0	0
50810 ROHINI RURAL MUNICIPALITY	9	4	5	0	0
50811 SIDDHARTHANAGAR MUNICIPALITY	46	10	35	1	0
50812 MAYADEVI RURAL MUNICIPALITY	2	2	0	0	0
50813 LUMBINI SANSKRITIK MUNICIPALITY	10	7	3	0	0
50814 KOTAHIMAI RURAL MUNICIPALITY	5	3	2	0	0
50815 SAMMARIMAI RURAL MUNICIPALITY	6	6	0	0	0
50816 MARCHAWARI RURAL MUNICIPALITY	1	1	0	0	0
Kapilbastu District	204	101	96	4	3
50901 BANGANGA MUNICIPALITY	19	10	9	0	0
50902 BUDDHABHUMI MUNICIPALITY	29	15	11	1	2
50903 SHIVARAJ MUNICIPALITY	35	13	20	1	1
50904 BIJAYANAGAR RURAL MUNICIPALITY	8	6	2	0	0
50905 KRISHNANAGAR MUNICIPALITY	31	15	16	0	0
50906 MAHARAJGANJ MUNICIPALITY	10	8	2	0	0
50907 KAPILBASTU MUNICIPALITY	33	17	16	0	0
50908 YASODHARA RURAL MUNICIPALITY	8	4	4	0	0
50909 MAYADEVI RURAL MUNICIPALITY	22	8	12	2	0
50910 SHUDDHODHAN RURAL MUNICIPALITY	9	5	4	0	0
Dang District	266	133	118	11	4
51001 BANGALACHULI RURAL MUNICIPALITY	13	9	4	0	0
51002 GHORAH SUB-METROPOLITIAN CITY	69	33	25	8	3
51003 TULSIPUR SUB-METROPOLITIAN CITY	68	30	36	2	0
51004 SHANTINAGAR RURAL MUNICIPALITY	13	8	4	1	0
51005 BABAI RURAL MUNICIPALITY	15	8	7	0	0
51006 DANGISHARAN RURAL MUNICIPALITY	13	6	6	0	1
51007 LAMAHI MUNICIPALITY	28	17	11	0	0
51008 RAPTI RURAL MUNICIPALITY	20	8	12	0	0
51009 GADHAWA RURAL MUNICIPALITY	17	10	7	0	0
51010 RAJPUR RURAL MUNICIPALITY	10	4	6	0	0
Banke District	312	120	182	8	2
51101 RAPTI SONARI RURAL MUNICIPALITY	34	18	15	0	1
51102 KOHALPUR MUNICIPALITY	53	18	34	1	0
51103 BAIJANATH RURAL MUNICIPALITY	26	10	16	0	0
51104 KHAJURA RURAL MUNICIPALITY	33	17	16	0	0
51105 JANAKI RURAL MUNICIPALITY	17	8	9	0	0
51106 NEPALGANJ SUB-METROPOLITIAN CITY	111	35	72	4	0
51107 DUDUWA RURAL MUNICIPALITY	25	8	14	2	1
51108 NARAINAPUR RURAL MUNICIPALITY	13	6	6	1	0
Bardiya District	499	139	140	16	204
51201 BANSGADHI MUNICIPALITY	47	18	19	4	6
51202 BARBARDIYA MUNICIPALITY	60	26	23	2	9
51203 THAKURBABA MUNICIPALITY	24	8	11	2	3
51204 GERUWA RURAL MUNICIPALITY	38	15	15	0	8
51205 RAJAPUR MUNICIPALITY	195	34	27	5	129
51206 MADHUWAN MUNICIPALITY	47	13	15	2	17
51207 GULARIYA MUNICIPALITY	41	10	14	1	16
51208 BADHAIYATAL RURAL MUNICIPALITY	47	15	16	0	16

1) NSIC stands for Nepal Standard Industrial Classification.

2) Includes Lease/contract out.

3) Includes "Not reported ", "Unknown" and so on.

Table 5-1 Number of Establishments by Section of Industrial Classification, Tenure of Business Place (Building) and Local Level.

District and Local Level	Section of NSIC ¹⁾				
	L+M+N+R+S				
	Real Estate, Professional & Scientific Activities, Administrative Services, Arts & Entertainment, Other Services				
	Tenure of Business Place (Building)				
	Total	Owned	Rented	Others ²⁾ (Lease+Others)	Not ²⁾ Applicable
Lumbini Province					
Total	12,230	3,373	6,690	1,156	1,011
Sub-Metropolitan City	2,039	403	1,536	36	64
Municipality	6,059	1,650	3,413	393	603
Rural Municipality	4,132	1,320	1,741	727	344
501 Rukum East					
Total	56	17	38	0	1
Rural Municipality	56	17	38	0	1
502 Rolpa					
Total	258	90	162	2	4
Municipality	90	29	59	2	0
Rural Municipality	168	61	103	0	4
503 Pyuthan					
Total	351	104	202	25	20
Municipality	164	50	98	8	8
Rural Municipality	187	54	104	17	12
504 Gulmi					
Total	1,146	303	358	477	8
Municipality	368	116	179	70	3
Rural Municipality	778	187	179	407	5
505 Arghakhanchi					
Total	551	197	204	132	18
Municipality	382	124	168	75	15
Rural Municipality	169	73	36	57	3

1) NSIC stands for Nepal Standard Industrial Classification.

2) Includes Lease/contract out.

3) Includes "Not reported ", "Unknown" and so on.

Table 5-1 Number of Establishments by Section of Industrial Classification, Tenure of Business Place (Building) and Local Level.

District and Local Level	Section of NSIC ¹⁾				
	L+M+N+R+S				
	Real Estate, Professional & Scientific Activities, Administrative Services, Arts & Entertainment, Other Services				
	Tenure of Business Place (Building)				
	Total	Owned	Rented	Others ²⁾ (Lease+Others)	Not ²⁾ Applicable
506 Palpa					
Total	489	129	243	107	10
Municipality	233	50	160	16	7
Rural Municipality	256	79	83	91	3
507 Nawalparasi West					
Total	899	262	544	35	58
Municipality	601	149	405	20	27
Rural Municipality	298	113	139	15	31
508 Rupandehi					
Total	3,293	935	2,112	164	82
Sub-Metropolitan City	836	187	622	23	4
Municipality	1,460	411	978	44	27
Rural Municipality	997	337	512	97	51
509 Kapilbastu					
Total	1,223	365	629	157	72
Municipality	974	278	525	126	45
Rural Municipality	249	87	104	31	27
510 Dang					
Total	861	190	633	7	31
Sub-Metropolitan City	563	100	444	4	15
Municipality	80	21	56	1	2
Rural Municipality	218	69	133	2	14
511 Banke					
Total	1,468	353	894	18	203
Sub-Metropolitan City	640	116	470	9	45
Municipality	331	83	203	4	41
Rural Municipality	497	154	221	5	117
512 Bardiya					
Total	1,635	428	671	32	504
Municipality	1,376	339	582	27	428
Rural Municipality	259	89	89	5	76

1) NSIC stands for Nepal Standard Industrial Classification.

2) Includes Lease/contract out.

3) Includes "Not reported", "Unknown" and so on.

Table 5-1 Number of Establishments by Section of Industrial Classification, Tenure of Business Place (Building) and Local Level.

District and Local Level	Section of NSIC ¹⁾				
	L+M+N+R+S				
	Real Estate, Professional & Scientific Activities, Administrative Services, Arts & Entertainment, Other Services				
	Tenure of Business Place (Building)				
	Total	Owned	Rented	Others ²⁾ (Lease+Others)	Not ²⁾ Applicable
Rukum East District	56	17	38	0	1
50101 PUTHA UTTANGANGA RURAL MUNICIPALITY	22	9	13	0	0
50102 SISNE RURAL MUNICIPALITY	22	5	16	0	1
50103 BHOOME RURAL MUNICIPALITY	12	3	9	0	0
Rolpa District	258	90	162	2	4
50201 SUNCHHAHARI RURAL MUNICIPALITY	18	8	7	0	3
50202 THAWANG RURAL MUNICIPALITY	10	7	3	0	0
50203 PARIWARTAN RURAL MUNICIPALITY	22	5	17	0	0
50204 GANGADEV RURAL MUNICIPALITY	9	2	7	0	0
50205 MADI RURAL MUNICIPALITY	18	9	9	0	0
50206 TRIBENI RURAL MUNICIPALITY	18	3	15	0	0
50207 ROLPA MUNICIPALITY	90	29	59	2	0
50208 RUNTIGADHI RURAL MUNICIPALITY	26	15	11	0	0
50209 SUNIL SMRITI RURAL MUNICIPALITY	40	12	27	0	1
50210 LUNGRI RURAL MUNICIPALITY	7	0	7	0	0
Pyuthan District	351	104	202	25	20
50301 GAUMUKHI RURAL MUNICIPALITY	17	4	10	0	3
50302 NAUBAHINI RURAL MUNICIPALITY	22	7	13	2	0
50303 JHIMARUK RURAL MUNICIPALITY	31	9	10	11	1
50304 PYUTHAN MUNICIPALITY	132	41	80	5	6
50305 SWORGADWARI MUNICIPALITY	32	9	18	3	2
50306 MANDAVI RURAL MUNICIPALITY	21	5	11	2	3
50307 MALLARANI RURAL MUNICIPALITY	44	14	29	0	1
50308 AAIRAWATI RURAL MUNICIPALITY	28	10	14	1	3
50309 SARUMARANI RURAL MUNICIPALITY	24	5	17	1	1
Gulmi District	1,146	303	358	477	8
50401 KALI GANDAKI RURAL MUNICIPALITY	92	23	3	66	0
50402 SATYAWOTI RURAL MUNICIPALITY	84	35	27	21	1
50403 CHANDRAKOT RURAL MUNICIPALITY	71	10	30	29	2
50404 MUSIKOT MUNICIPALITY	107	34	39	34	0
50405 ISMA RURAL MUNICIPALITY	75	24	15	36	0
50406 MALIKA RURAL MUNICIPALITY	82	11	10	61	0
50407 MADANE RURAL MUNICIPALITY	76	13	19	44	0
50408 DHURKOT RURAL MUNICIPALITY	51	6	9	36	0
50409 RESUNGA MUNICIPALITY	261	82	140	36	3
50410 GULMI DURBAR RURAL MUNICIPALITY	46	11	20	14	1
50411 CHHATRAKOT RURAL MUNICIPALITY	61	10	19	31	1
50412 RURU RURAL MUNICIPALITY	140	44	27	69	0
Arghakhanchi District	551	197	204	132	18
50501 CHHATRADEV RURAL MUNICIPALITY	61	28	14	19	0
50502 MALARANI RURAL MUNICIPALITY	67	23	13	29	2
50503 BHUMIKASTHAN MUNICIPALITY	43	17	12	11	3
50504 SANDHIKHARKA MUNICIPALITY	254	77	132	39	6
50505 PANINI RURAL MUNICIPALITY	41	22	9	9	1
50506 SHITAGANGA MUNICIPALITY	85	30	24	25	6
Palpa District	489	129	243	107	10
50601 RAMPUR MUNICIPALITY	62	18	36	5	3
50602 PURBAKHOLA RURAL MUNICIPALITY	18	4	9	5	0
50603 RAMBHA RURAL MUNICIPALITY	45	17	14	14	0
50604 BAGANASKALI RURAL MUNICIPALITY	81	29	18	31	3
50605 TANSEN MUNICIPALITY	171	32	124	11	4
50606 RIBDIKOT RURAL MUNICIPALITY	50	6	17	27	0
50607 RAINADEVI CHHAHARA RURAL MUNICIPALITY	7	2	5	0	0
50608 TINAU RURAL MUNICIPALITY	23	7	4	12	0
50609 MATHAGADHI RURAL MUNICIPALITY	22	10	12	0	0
50610 NISDI RURAL MUNICIPALITY	10	4	4	2	0
Nawalparasi West District	899	262	544	35	58
50701 BARDAGHAT MUNICIPALITY	180	51	121	4	4
50702 SUNAWAL MUNICIPALITY	200	47	142	1	10
50703 RAMGRAM MUNICIPALITY	221	51	142	15	13
50704 PALHINANDAN RURAL MUNICIPALITY	63	21	32	5	5
50705 SARAWAL RURAL MUNICIPALITY	57	23	27	3	4
50706 PRATAPAPUR RURAL MUNICIPALITY	114	46	52	6	10
50707 SUSTA RURAL MUNICIPALITY	64	23	28	1	12

1) NSIC stands for Nepal Standard Industrial Classification.

2) Includes Lease/contract out.

3) Includes "Not reported", "Unknown" and so on.

Table 5-1 Number of Establishments by Section of Industrial Classification, Tenure of Business Place (Building) and Local Level.

District and Local Level	Section of NSIC ¹⁾				
	L+M+N+R+S				
	Real Estate, Professional & Scientific Activities, Administrative Services, Arts & Entertainment, Other Services				
	Tenure of Business Place (Building)				
	Total	Owned	Rented	Others ²⁾ (Lease+Others)	Not ²⁾ Applicable
Rupandehi District	3,293	935	2,112	164	82
50801 DEVDAHA MUNICIPALITY	154	79	71	4	0
50802 BUTWAL SUB-METROPOLITIAN CITY	836	187	622	23	4
50803 SAINAMAINA MUNICIPALITY	173	56	110	4	3
50804 KANCHAN RURAL MUNICIPALITY	107	28	75	1	3
50805 GAIDAHAWA RURAL MUNICIPALITY	116	42	54	10	10
50806 SUDDHODHAN RURAL MUNICIPALITY	108	26	76	1	5
50807 SIYARI RURAL MUNICIPALITY	96	56	37	2	1
50808 TILOTTAMA MUNICIPALITY	476	141	320	8	7
50809 OM SATIYA RURAL MUNICIPALITY	98	30	50	12	6
50810 ROHINI RURAL MUNICIPALITY	86	18	62	0	6
50811 SIDDHARTHANAGAR MUNICIPALITY	514	83	403	18	10
50812 MAYADEVI RURAL MUNICIPALITY	154	60	78	12	4
50813 LUMBINI SANSKRITIK MUNICIPALITY	143	52	74	10	7
50814 KOTAHIMAI RURAL MUNICIPALITY	81	41	28	9	3
50815 SAMMARIMAI RURAL MUNICIPALITY	93	25	26	37	5
50816 MARCHAWARI RURAL MUNICIPALITY	58	11	26	13	8
Kapilbastu District	1,223	365	629	157	72
50901 BANGANGA MUNICIPALITY	189	50	124	13	2
50902 BUDDHABHUMI MUNICIPALITY	173	70	80	19	4
50903 SHIVARAJ MUNICIPALITY	179	37	102	29	11
50904 BIJAYANAGAR RURAL MUNICIPALITY	28	11	4	10	3
50905 KRISHNANAGAR MUNICIPALITY	151	28	85	25	13
50906 MAHARAJGANJ MUNICIPALITY	66	33	23	6	4
50907 KAPILBASTU MUNICIPALITY	216	60	111	34	11
50908 YASODHARA RURAL MUNICIPALITY	57	34	16	0	7
50909 MAYADEVI RURAL MUNICIPALITY	103	32	48	13	10
50910 SHUDDHODHAN RURAL MUNICIPALITY	61	10	36	8	7
Dang District	861	190	633	7	31
51001 BANGALACHULI RURAL MUNICIPALITY	19	4	7	1	7
51002 GHORAH SUB-METROPOLITIAN CITY	347	70	263	3	11
51003 TULSIPUR SUB-METROPOLITIAN CITY	216	30	181	1	4
51004 SHANTINAGAR RURAL MUNICIPALITY	12	6	6	0	0
51005 BABAI RURAL MUNICIPALITY	18	6	11	0	1
51006 DANGISHARAN RURAL MUNICIPALITY	16	9	7	0	0
51007 LAMAHI MUNICIPALITY	80	21	56	1	2
51008 RAPTI RURAL MUNICIPALITY	84	20	60	1	3
51009 GADHAWA RURAL MUNICIPALITY	58	21	35	0	2
51010 RAJPUR RURAL MUNICIPALITY	11	3	7	0	1
Banke District	1,468	353	894	18	203
51101 RAPTI SONARI RURAL MUNICIPALITY	90	31	43	0	16
51102 KOHALPUR MUNICIPALITY	331	83	203	4	41
51103 BAIJANATH RURAL MUNICIPALITY	97	30	54	1	12
51104 KHAJURA RURAL MUNICIPALITY	131	31	72	1	27
51105 JANAKI RURAL MUNICIPALITY	65	18	32	0	15
51106 NEPALGANJ SUB-METROPOLITIAN CITY	640	116	470	9	45
51107 DUDUWA RURAL MUNICIPALITY	76	23	18	2	33
51108 NARAINAPUR RURAL MUNICIPALITY	38	21	2	1	14
Bardiya District	1,635	428	671	32	504
51201 BANSGADHI MUNICIPALITY	151	27	84	3	37
51202 BARBARDIYA MUNICIPALITY	269	83	91	7	88
51203 THAKURBABA MUNICIPALITY	157	33	79	0	45
51204 GERUWA RURAL MUNICIPALITY	101	35	34	2	30
51205 RAJAPUR MUNICIPALITY	284	61	89	6	128
51206 MADHUWAN MUNICIPALITY	175	51	71	7	46
51207 GULARIYA MUNICIPALITY	340	84	168	4	84
51208 BADHAIYATAL RURAL MUNICIPALITY	158	54	55	3	46

1) NSIC stands for Nepal Standard Industrial Classification.

2) Includes Lease/contract out.

3) Includes "Not reported ", "Unknown" and so on.

Table 5-2 Number of Perspns Engaged by Section of Industrial Classification, Tenure of Business Place (Building) and Local Level.

District and Local Level	Section of NSIC ¹⁾				
	Total ²⁾				
	Tenure of Business Place (Building)				
	Total	Owned	Rented	Others ³⁾ (Lease+Others)	Not ⁴⁾ Applicable
Lumbini Province					
Total	474,264	269,404	154,909	24,989	24,962
Sub-Metropolitan City	98,629	43,869	47,173	5,264	2,323
Municipality	216,553	119,656	73,338	11,521	12,038
Rural Municipality	159,082	105,879	34,398	8,204	10,601
501 Rukum East					
Total	2,602	1,870	725	0	7
Rural Municipality	2,602	1,870	725	0	7
502 Rolpa					
Total	15,456	8,741	5,305	478	932
Municipality	3,352	1,755	1,538	56	3
Rural Municipality	12,104	6,986	3,767	422	929
503 Pyuthan					
Total	21,373	12,503	5,320	1,305	2,245
Municipality	7,576	4,156	2,494	541	385
Rural Municipality	13,797	8,347	2,826	764	1,860
504 Gulmi					
Total	22,876	14,715	6,143	1,905	113
Municipality	7,532	4,106	2,834	558	34
Rural Municipality	15,344	10,609	3,309	1,347	79
505 Arghakhanchi					
Total	14,613	10,073	3,715	693	132
Municipality	9,848	6,498	2,813	430	107
Rural Municipality	4,765	3,575	902	263	25

1) NSIC stands for Nepal Standard Industrial Classification.

2) Establishments which belong to Section O, T, or U of NSIC are not surveyed.

3) Includes Lease/contract out.

4) Includes "Not reported ", "Unknown" and so on.

Table 5-2 Number of Perspns Engaged by Section of Industrial Classification, Tenure of Business Place (Building) and Local Level.

District and Local Level	Section of NSIC ¹⁾				
	Total ²⁾				
	Tenure of Business Place (Building)				
	Total	Owned	Rented	Others ³⁾ (Lease+Others)	Not ⁴⁾ Applicable
506 Palpa					
Total	24,902	16,350	7,372	778	402
Municipality	12,911	7,589	4,852	120	350
Rural Municipality	11,991	8,761	2,520	658	52
507 Nawalparasi West					
Total	43,866	23,241	16,575	1,958	2,092
Municipality	32,097	14,683	14,312	1,709	1,393
Rural Municipality	11,769	8,558	2,263	249	699
508 Rupandehi					
Total	134,772	77,222	46,595	7,303	3,652
Sub-Metropolitan City	38,156	17,077	18,092	2,385	602
Municipality	55,998	32,722	19,776	2,288	1,212
Rural Municipality	40,618	27,423	8,727	2,630	1,838
509 Kapilbastu					
Total	40,610	24,226	10,220	4,899	1,265
Municipality	34,140	20,218	8,867	4,237	818
Rural Municipality	6,470	4,008	1,353	662	447
510 Dang					
Total	47,598	27,098	17,569	2,217	714
Sub-Metropolitan City	30,003	15,110	12,902	1,468	523
Municipality	5,133	2,620	1,893	587	33
Rural Municipality	12,462	9,368	2,774	162	158
511 Banke					
Total	64,882	30,528	25,740	2,748	5,866
Sub-Metropolitan City	30,470	11,682	16,179	1,411	1,198
Municipality	14,508	7,180	5,677	389	1,262
Rural Municipality	19,904	11,666	3,884	948	3,406
512 Bardiya					
Total	40,714	22,837	9,630	705	7,542
Municipality	33,458	18,129	8,282	606	6,441
Rural Municipality	7,256	4,708	1,348	99	1,101

1) NSIC stands for Nepal Standard Industrial Classification.

2) Establishments which belong to Section O, T, or U of NSIC are not surveyed.

3) Includes Lease/contract out.

4) Includes "Not reported ", "Unknown" and so on.

Table 5-2 Number of Perspns Engaged by Section of Industrial Classification, Tenure of Business Place (Building) and Local Level.

District and Local Level	Section of NSIC ¹⁾				
	Total ²⁾				
	Tenure of Business Place (Building)				
	Total	Owned	Rented	Others ³⁾ (Lease+Others)	Not ⁴⁾ Applicable
Rukum East District	2,602	1,870	725	0	7
50101 PUTHA UTTANGANGA RURAL MUNICIPALITY	712	595	117	0	0
50102 SISNE RURAL MUNICIPALITY	1,145	731	407	0	7
50103 BHOOME RURAL MUNICIPALITY	745	544	201	0	0
Rolpa District	15,456	8,741	5,305	478	932
50201 SUNCHHAHARI RURAL MUNICIPALITY	1,930	810	301	7	812
50202 THAWANG RURAL MUNICIPALITY	716	505	210	0	1
50203 PARIWARTAN RURAL MUNICIPALITY	986	641	341	4	0
50204 GANGADEV RURAL MUNICIPALITY	1,144	666	478	0	0
50205 MADI RURAL MUNICIPALITY	920	692	228	0	0
50206 TRIBENI RURAL MUNICIPALITY	1,130	663	441	26	0
50207 ROLPA MUNICIPALITY	3,352	1,755	1,538	56	3
50208 RUNTIGADHI RURAL MUNICIPALITY	2,561	1,315	811	362	73
50209 SUNIL SMRITI RURAL MUNICIPALITY	2,079	1,170	850	16	43
50210 LUNGRI RURAL MUNICIPALITY	638	524	107	7	0
Pyuthan District	21,373	12,503	5,320	1,305	2,245
50301 GAUMUKHI RURAL MUNICIPALITY	1,680	858	300	14	508
50302 NAUBAHINI RURAL MUNICIPALITY	1,738	1,059	424	73	182
50303 JHIMARUK RURAL MUNICIPALITY	2,392	1,400	385	463	144
50304 PYUTHAN MUNICIPALITY	4,771	2,535	1,789	255	192
50305 SWORGADWARI MUNICIPALITY	2,805	1,621	705	286	193
50306 MANDAVI RURAL MUNICIPALITY	1,518	844	473	103	98
50307 MALLARANI RURAL MUNICIPALITY	2,228	1,497	424	71	236
50308 AAIRAWATI RURAL MUNICIPALITY	2,621	1,591	497	15	518
50309 SARUMARANI RURAL MUNICIPALITY	1,620	1,098	323	25	174
Gulmi District	22,876	14,715	6,143	1,905	113
50401 KALI GANDAKI RURAL MUNICIPALITY	1,138	757	216	165	0
50402 SATYAWOTI RURAL MUNICIPALITY	1,552	1,053	442	44	13
50403 CHANDRAKOT RURAL MUNICIPALITY	1,886	1,244	541	91	10
50404 MUSIKOT MUNICIPALITY	2,472	1,672	545	254	1
50405 ISMA RURAL MUNICIPALITY	1,307	999	182	126	0
50406 MALIKA RURAL MUNICIPALITY	1,489	1,098	198	165	28
50407 MADANE RURAL MUNICIPALITY	1,415	1,004	224	187	0
50408 DHURKOT RURAL MUNICIPALITY	1,254	918	166	170	0
50409 RESUNGA MUNICIPALITY	5,060	2,434	2,289	304	33
50410 GULMI DURBAR RURAL MUNICIPALITY	1,460	1,018	379	52	11
50411 CHHATRAKOT RURAL MUNICIPALITY	1,544	1,022	376	139	7
50412 RURU RURAL MUNICIPALITY	2,299	1,496	585	208	10
Arghakhanchi District	14,613	10,073	3,715	693	132
50501 CHHATRADEV RURAL MUNICIPALITY	1,574	1,129	337	108	0
50502 MALARANI RURAL MUNICIPALITY	1,666	1,217	317	120	12
50503 BHUMIKASTHAN MUNICIPALITY	1,681	1,303	252	90	36
50504 SANDHIKHARKA MUNICIPALITY	5,583	3,112	2,220	227	24
50505 PANINI RURAL MUNICIPALITY	1,525	1,229	248	35	13
50506 SHITAGANGA MUNICIPALITY	2,584	2,083	341	113	47
Palpa District	24,902	16,350	7,372	778	402
50601 RAMPUR MUNICIPALITY	4,020	2,539	1,269	33	179
50602 PURBAKHOLA RURAL MUNICIPALITY	1,325	945	314	66	0
50603 RAMBHA RURAL MUNICIPALITY	1,560	1,062	378	118	2
50604 BAGANASKALI RURAL MUNICIPALITY	1,812	1,292	388	124	8
50605 TANSEN MUNICIPALITY	8,891	5,050	3,583	87	171
50606 RIBDIKOT RURAL MUNICIPALITY	1,696	1,182	393	115	6
50607 RAINADEVI CHHAHARA RURAL MUNICIPALITY	1,215	1,013	175	26	1
50608 TINAU RURAL MUNICIPALITY	1,420	1,138	184	88	10
50609 MATHAGADHI RURAL MUNICIPALITY	1,499	1,080	394	21	4
50610 NISDI RURAL MUNICIPALITY	1,464	1,049	294	100	21
Nawalparasi West District	43,866	23,241	16,575	1,958	2,092
50701 BARDAGHAT MUNICIPALITY	15,256	4,990	8,993	798	475
50702 SUNAWAL MUNICIPALITY	8,736	4,803	3,133	546	254
50703 RAMGRAM MUNICIPALITY	8,105	4,890	2,186	365	664
50704 PALHINANDAN RURAL MUNICIPALITY	1,776	1,146	482	67	81
50705 SARAWAL RURAL MUNICIPALITY	3,242	2,421	763	17	41
50706 PRATAPAPUR RURAL MUNICIPALITY	3,225	2,193	561	122	349
50707 SUSTA RURAL MUNICIPALITY	3,526	2,798	457	43	228

1) NSIC stands for Nepal Standard Industrial Classification.

2) Establishments which belong to Section O, T, or U of NSIC are not surveyed.

3) Includes Lease/contract out.

4) Includes "Not reported ", "Unknown" and so on.

Table 5-2 Number of Perspns Engaged by Section of Industrial Classification, Tenure of Business Place (Building) and Local Level.

District and Local Level	Section of NSIC ¹⁾				
	Total ²⁾				
	Tenure of Business Place (Building)				
	Total	Owned	Rented	Others ³⁾ (Lease+Others)	Not ⁴⁾ Applicable
Rupandehi District	140,726	80,586	48,508	7,892	3,740
50801 DEVDAHA MUNICIPALITY	7,471	5,621	1,486	353	11
50802 BUTWAL SUB-METROPOLITIAN CITY	38,156	17,077	18,092	2,385	602
50803 SAINAMAINA MUNICIPALITY	6,760	4,060	2,325	233	142
50804 KANCHAN RURAL MUNICIPALITY	2,992	1,881	894	57	160
50805 GAIDAHAWA RURAL MUNICIPALITY	2,558	1,575	647	270	66
50806 SUDDHODHAN RURAL MUNICIPALITY	4,371	2,572	1,039	226	534
50807 SIYARI RURAL MUNICIPALITY	4,645	3,478	685	249	233
50808 TILOTTAMA MUNICIPALITY	20,082	12,976	6,001	892	213
50809 OM SATIYA RURAL MUNICIPALITY	5,131	3,441	1,135	477	78
50810 ROHINI RURAL MUNICIPALITY	4,260	2,345	1,735	49	131
50811 SIDDHARTHANAGAR MUNICIPALITY	16,817	7,190	8,623	517	487
50812 MAYADEVI RURAL MUNICIPALITY	10,740	8,813	1,454	213	260
50813 LUMBINI SANSKRITIK MUNICIPALITY	4,868	2,875	1,341	293	359
50814 KOTAHIMAI RURAL MUNICIPALITY	2,410	1,552	499	323	36
50815 SAMMARIMAI RURAL MUNICIPALITY	2,043	1,023	277	580	163
50816 MARCHAWARI RURAL MUNICIPALITY	1,468	743	362	186	177
	5,954	3,364	1,913	589	88
Kapilbastu District					
50901 BANGANGA MUNICIPALITY	34,656	20,862	8,307	4,310	1,177
50902 BUDDHABHUMI MUNICIPALITY	5,992	2,705	1,046	2,126	115
50903 SHIVARAJ MUNICIPALITY	8,612	5,726	2,180	537	169
50904 BIJAYANAGAR RURAL MUNICIPALITY	1,046	764	148	121	13
50905 KRISHNANAGAR MUNICIPALITY	4,481	2,394	1,704	216	167
50906 MAHARAJGANJ MUNICIPALITY	3,957	3,272	497	84	104
50907 KAPILBASTU MUNICIPALITY	5,144	2,757	1,527	685	175
50908 YASODHARA RURAL MUNICIPALITY	1,040	765	197	27	51
50909 MAYADEVI RURAL MUNICIPALITY	3,034	1,681	680	406	267
50910 SHUDDHODHAN RURAL MUNICIPALITY	1,350	798	328	108	116
Dang District	47,598	27,098	17,569	2,217	714
51001 BANGALACHULI RURAL MUNICIPALITY	1,013	852	148	5	8
51002 GHORAH SUB-METROPOLITIAN CITY	17,846	8,891	7,729	814	412
51003 TULSIPUR SUB-METROPOLITIAN CITY	12,157	6,219	5,173	654	111
51004 SHANTINAGAR RURAL MUNICIPALITY	1,216	957	232	3	24
51005 BABAI RURAL MUNICIPALITY	1,288	960	302	8	18
51006 DANGISHARAN RURAL MUNICIPALITY	983	750	232	0	1
51007 LAMAHI MUNICIPALITY	5,133	2,620	1,893	587	33
51008 RAPTI RURAL MUNICIPALITY	4,564	3,359	1,064	60	81
51009 GADHAWA RURAL MUNICIPALITY	2,513	1,757	670	70	16
51010 RAJPUR RURAL MUNICIPALITY	885	733	126	16	10
Banke District	64,882	30,528	25,740	2,748	5,866
51101 RAPTI SONARI RURAL MUNICIPALITY	3,237	1,989	666	51	531
51102 KOHALPUR MUNICIPALITY	14,508	7,180	5,677	389	1,262
51103 BAIJANATH RURAL MUNICIPALITY	4,303	2,494	906	419	484
51104 KHAJURA RURAL MUNICIPALITY	4,478	2,249	1,307	327	595
51105 JANAKI RURAL MUNICIPALITY	4,372	3,175	665	12	520
51106 NEPALGANJ SUB-METROPOLITIAN CITY	30,470	11,682	16,179	1,411	1,198
51107 DUDUWA RURAL MUNICIPALITY	2,070	1,093	225	92	660
51108 NARAINAPUR RURAL MUNICIPALITY	1,444	666	115	47	616
Bardiya District	40,714	22,837	9,630	705	7,542
51201 BANSGADHI MUNICIPALITY	5,105	2,954	1,136	189	826
51202 BARBARDIYA MUNICIPALITY	6,060	3,011	1,136	84	1,829
51203 THAKURBABA MUNICIPALITY	3,944	2,362	1,141	34	407
51204 GERUWA RURAL MUNICIPALITY	2,084	1,536	328	10	210
51205 RAJAPUR MUNICIPALITY	5,350	3,142	1,402	106	700
51206 MADHUWAN MUNICIPALITY	4,700	2,454	1,093	97	1,056
51207 GULARIYA MUNICIPALITY	8,299	4,206	2,374	96	1,623
51208 BADHAIYATAL RURAL MUNICIPALITY	5,172	3,172	1,020	89	891

1) NSIC stands for Nepal Standard Industrial Classification.

2) Establishments which belong to Section O, T, or U of NSIC are not surveyed.

3) Includes Lease/contract out.

4) Includes "Not reported", "Unknown" and so on.

Table 5-2 Number of Perspns Engaged by Section of Industrial Classification, Tenure of Business Place (Building) and Local Level.

District and Local Level	Section of NSIC ¹⁾				
	A				
	Agriculture, forestry and fishing ²⁾				
	Tenure of Business Place (Building)				
	Total	Owned	Rented	Others ³⁾ (Lease+Others)	Not ⁴⁾ Applicable
Lumbini Province					
Total	15,368	8,360	1,509	2,166	3,333
Sub-Metropolitan City	690	578	49	53	10
Municipality	6,399	3,683	711	889	1,116
Rural Municipality	8,279	4,099	749	1,224	2,207
501 Rukum East					
Total	8	7	1	0	0
Rural Municipality	8	7	1	0	0
502 Rolpa					
Total	743	171	241	0	331
Municipality	49	9	40	0	0
Rural Municipality	694	162	201	0	331
503 Pyuthan					
Total	3,981	968	656	760	1,597
Municipality	1,104	198	302	364	240
Rural Municipality	2,877	770	354	396	1,357
504 Gulmi					
Total	946	386	68	476	16
Municipality	253	114	16	121	2
Rural Municipality	693	272	52	355	14
505 Arghakhanchi					
Total	784	383	120	222	59
Municipality	518	229	94	145	50
Rural Municipality	266	154	26	77	9

1) NSIC stands for Nepal Standard Industrial Classification.

2) Registered establishments only.

3) Includes Lease/contract out.

4) Includes "Not reported ", "Unknown" and so on.

Table 5-2 Number of Perspns Engaged by Section of Industrial Classification, Tenure of Business Place (Building) and Local Level.

District and Local Level	Section of NSIC ¹⁾				
	A				
	Agriculture, forestry and fishing ²⁾				
	Tenure of Business Place (Building)				
	Total	Owned	Rented	Others ³⁾ (Lease+Others)	Not ⁴⁾ Applicable
506 Palpa					
Total	831	451	32	285	63
Municipality	218	146	18	21	33
Rural Municipality	613	305	14	264	30
507 Nawalparasi West					
Total	670	528	62	66	14
Municipality	519	389	51	66	13
Rural Municipality	151	139	11	0	1
508 Rupandehi					
Total	2,283	1,865	107	52	259
Sub-Metropolitan City	143	122	5	13	3
Municipality	754	655	65	33	1
Rural Municipality	1,386	1,088	37	6	255
509 Kapilbastu					
Total	494	404	29	50	11
Municipality	338	255	28	49	6
Rural Municipality	156	149	1	1	5
510 Dang					
Total	951	821	30	83	17
Sub-Metropolitan City	466	405	26	28	7
Municipality	185	147	2	36	0
Rural Municipality	300	269	2	19	10
511 Banke					
Total	967	666	51	89	161
Sub-Metropolitan City	81	51	18	12	0
Municipality	248	185	2	7	54
Rural Municipality	638	430	31	70	107
512 Bardiya					
Total	2,710	1,710	112	83	805
Municipality	2,213	1,356	93	47	717
Rural Municipality	497	354	19	36	88

1) NSIC stands for Nepal Standard Industrial Classification.

2) Registered establishments only.

3) Includes Lease/contract out.

4) Includes "Not reported ", "Unknown" and so on.

Table 5-2 Number of Perspns Engaged by Section of Industrial Classification, Tenure of Business Place (Building) and Local Level.

District and Local Level	Section of NSIC ¹⁾				
	A				
	Agriculture, forestry and fishing ²⁾				
	Tenure of Business Place (Building)				
	Total	Owned	Rented	Others ³⁾ (Lease+Others)	Not ⁴⁾ Applicable
Rukum East District	8	7	1	0	0
50101 PUTHA UTTANGANGA RURAL MUNICIPALITY	0	0	0	0	0
50102 SISNE RURAL MUNICIPALITY	2	2	0	0	0
50103 BHOOME RURAL MUNICIPALITY	6	5	1	0	0
Rolpa District	743	171	241	0	331
50201 SUNCHHAHARI RURAL MUNICIPALITY	333	2	0	0	331
50202 THAWANG RURAL MUNICIPALITY	79	33	46	0	0
50203 PARIWARTAN RURAL MUNICIPALITY	3	1	2	0	0
50204 GANGADEV RURAL MUNICIPALITY	171	41	130	0	0
50205 MADI RURAL MUNICIPALITY	51	48	3	0	0
50206 TRIBENI RURAL MUNICIPALITY	10	10	0	0	0
50207 ROLPA MUNICIPALITY	49	9	40	0	0
50208 RUNTIGADHI RURAL MUNICIPALITY	9	9	0	0	0
50209 SUNIL SMRITI RURAL MUNICIPALITY	38	18	20	0	0
50210 LUNGRI RURAL MUNICIPALITY	0	0	0	0	0
Pyuthan District	3,981	968	656	760	1,597
50301 GAUMUKHI RURAL MUNICIPALITY	471	0	34	0	437
50302 NAUBAHINI RURAL MUNICIPALITY	337	57	88	23	169
50303 JHIMARUK RURAL MUNICIPALITY	491	122	18	238	113
50304 PYUTHAN MUNICIPALITY	532	130	149	182	71
50305 SWORGADWARI MUNICIPALITY	572	68	153	182	169
50306 MANDAVI RURAL MUNICIPALITY	271	76	94	59	42
50307 MALLARANI RURAL MUNICIPALITY	290	59	9	56	166
50308 AAIRAWATI RURAL MUNICIPALITY	546	121	82	9	334
50309 SARUMARANI RURAL MUNICIPALITY	471	335	29	11	96
Gulmi District	946	386	68	476	16
50401 KALI GANDAKI RURAL MUNICIPALITY	70	18	8	44	0
50402 SATYAWOTI RURAL MUNICIPALITY	33	29	1	1	2
50403 CHANDRAKOT RURAL MUNICIPALITY	5	0	4	1	0
50404 MUSIKOT MUNICIPALITY	143	43	7	93	0
50405 ISMA RURAL MUNICIPALITY	58	9	4	45	0
50406 MALIKA RURAL MUNICIPALITY	61	15	0	45	1
50407 MADANE RURAL MUNICIPALITY	119	34	4	81	0
50408 DHURKOT RURAL MUNICIPALITY	76	32	3	41	0
50409 RESUNGA MUNICIPALITY	110	71	9	28	2
50410 GULMI DURBAR RURAL MUNICIPALITY	67	39	5	17	6
50411 CHHATRAKOT RURAL MUNICIPALITY	80	26	17	34	3
50412 RURU RURAL MUNICIPALITY	124	70	6	46	2
Arghakhanchi District	784	383	120	222	59
50501 CHHATRADEV RURAL MUNICIPALITY	86	40	11	35	0
50502 MALARANI RURAL MUNICIPALITY	80	43	2	29	6
50503 BHUMIKASTHAN MUNICIPALITY	78	12	21	26	19
50504 SANDHIKHARKA MUNICIPALITY	185	84	51	42	8
50505 PANINI RURAL MUNICIPALITY	100	71	13	13	3
50506 SHITAGANGA MUNICIPALITY	255	133	22	77	23
Palpa District	831	451	32	285	63
50601 RAMPUR MUNICIPALITY	65	55	2	5	3
50602 PURBAKHOLA RURAL MUNICIPALITY	44	18	0	26	0
50603 RAMBHA RURAL MUNICIPALITY	62	19	0	43	0
50604 BAGANASKALI RURAL MUNICIPALITY	99	78	3	18	0
50605 TANSEN MUNICIPALITY	153	91	16	16	30
50606 RIBDIKOT RURAL MUNICIPALITY	110	47	3	57	3
50607 RAINADEVI CHHAHARA RURAL MUNICIPALITY	42	32	1	9	0
50608 TINAU RURAL MUNICIPALITY	104	71	7	21	5
50609 MATHAGADHI RURAL MUNICIPALITY	30	20	0	9	1
50610 NISDI RURAL MUNICIPALITY	122	20	0	81	21
Nawalparasi West District	670	528	62	66	14
50701 BARDAGHAT MUNICIPALITY	201	140	20	33	8
50702 SUNAWAL MUNICIPALITY	200	165	31	2	2
50703 RAMGRAM MUNICIPALITY	118	84	0	31	3
50704 PALHINANDAN RURAL MUNICIPALITY	11	11	0	0	0
50705 SARAWAL RURAL MUNICIPALITY	38	37	1	0	0
50706 PRATAPAPUR RURAL MUNICIPALITY	68	62	6	0	0
50707 SUSTA RURAL MUNICIPALITY	34	29	4	0	1

1) NSIC stands for Nepal Standard Industrial Classification.

2) Registered establishments only.

3) Includes Lease/contract out.

4) Includes "Not reported ", "Unknown" and so on.

Table 5-2 Number of Perspns Engaged by Section of Industrial Classification, Tenure of Business Place (Building) and Local Level.

District and Local Level	Section of NSIC ¹⁾					Total
	A					
	Agriculture, forestry and fishing ²⁾					
	Tenure of Business Place (Building)					
	Owned	Rented	Others ³⁾ (Lease+Others)	Not ⁴⁾ Applicable		
Rupandehi District	2,405	1,962	107	77	259	
50801 DEVDAHA MUNICIPALITY	78	61	8	9	0	
50802 BUTWAL SUB-METROPOLITIAN CITY	143	122	5	13	3	
50803 SAINAMAINA MUNICIPALITY	84	77	7	0	0	
50804 KANCHAN RURAL MUNICIPALITY	44	44	0	0	0	
50805 GAIDAHAWA RURAL MUNICIPALITY	20	15	1	4	0	
50806 SUDDHODHAN RURAL MUNICIPALITY	204	133	2	0	69	
50807 SIYARI RURAL MUNICIPALITY	785	594	5	0	186	
50808 TILOTTAMA MUNICIPALITY	486	427	35	23	1	
50809 OM SATIYA RURAL MUNICIPALITY	130	124	6	0	0	
50810 ROHINI RURAL MUNICIPALITY	85	72	13	0	0	
50811 SIDDHARTHANAGAR MUNICIPALITY	87	73	14	0	0	
50812 MAYADEVI RURAL MUNICIPALITY	14	9	5	0	0	
50813 LUMBINI SANSKRITIK MUNICIPALITY	19	17	1	1	0	
50814 KOTAHIMAI RURAL MUNICIPALITY	21	19	0	2	0	
50815 SAMMARIMAI RURAL MUNICIPALITY	56	51	5	0	0	
50816 MARCHAWARI RURAL MUNICIPALITY	27	27	0	0	0	
	122	97	0	25	0	
Kapilbastu District						
50901 BANGANGA MUNICIPALITY	372	307	29	25	11	
50902 BUDDHABHUMI MUNICIPALITY	74	44	5	19	6	
50903 SHIVARAJ MUNICIPALITY	76	48	23	5	0	
50904 BIJAYANAGAR RURAL MUNICIPALITY	54	49	0	0	5	
50905 KRISHNANAGAR MUNICIPALITY	42	42	0	0	0	
50906 MAHARAJGANJ MUNICIPALITY	15	15	0	0	0	
50907 KAPILBASTU MUNICIPALITY	9	9	0	0	0	
50908 YASODHARA RURAL MUNICIPALITY	12	12	0	0	0	
50909 MAYADEVI RURAL MUNICIPALITY	71	69	1	1	0	
50910 SHUDDHODHAN RURAL MUNICIPALITY	19	19	0	0	0	
Dang District	951	821	30	83	17	
51001 BANGALACHULI RURAL MUNICIPALITY	35	31	2	2	0	
51002 GHORAH SUB-METROPOLITIAN CITY	240	197	9	27	7	
51003 TULSIPUR SUB-METROPOLITIAN CITY	226	208	17	1	0	
51004 SHANTINAGAR RURAL MUNICIPALITY	31	21	0	0	10	
51005 BABAI RURAL MUNICIPALITY	16	13	0	3	0	
51006 DANGISHARAN RURAL MUNICIPALITY	49	49	0	0	0	
51007 LAMAHI MUNICIPALITY	185	147	2	36	0	
51008 RAPTI RURAL MUNICIPALITY	101	96	0	5	0	
51009 GADHAWA RURAL MUNICIPALITY	35	35	0	0	0	
51010 RAJPUR RURAL MUNICIPALITY	33	24	0	9	0	
Banke District	967	666	51	89	161	
51101 RAPTI SONARI RURAL MUNICIPALITY	192	80	4	39	69	
51102 KOHALPUR MUNICIPALITY	248	185	2	7	54	
51103 BAIJANATH RURAL MUNICIPALITY	177	160	3	14	0	
51104 KHAJURA RURAL MUNICIPALITY	122	104	14	0	4	
51105 JANAKI RURAL MUNICIPALITY	20	20	0	0	0	
51106 NEPALGANJ SUB-METROPOLITIAN CITY	81	51	18	12	0	
51107 DUDUWA RURAL MUNICIPALITY	74	66	0	8	0	
51108 NARAINAPUR RURAL MUNICIPALITY	53	0	10	9	34	
Bardiya District	2,710	1,710	112	83	805	
51201 BANSGADHI MUNICIPALITY	331	233	4	21	73	
51202 BARBARDIYA MUNICIPALITY	750	363	44	4	339	
51203 THAKURBABA MUNICIPALITY	173	106	13	1	53	
51204 GERUWA RURAL MUNICIPALITY	87	54	0	2	31	
51205 RAJAPUR MUNICIPALITY	148	115	2	7	24	
51206 MADHUWAN MUNICIPALITY	396	349	10	0	37	
51207 GULARIYA MUNICIPALITY	415	190	20	14	191	
51208 BADHAIYATAL RURAL MUNICIPALITY	410	300	19	34	57	

1) NSIC stands for Nepal Standard Industrial Classification.

2) Registered establishments only.

3) Includes Lease/contract out.

4) Includes "Not reported", "Unknown" and so on.

Table 5-2 Number of Perspns Engaged by Section of Industrial Classification, Tenure of Business Place (Building) and Local Level.

District and Local Level	Section of NSIC ¹⁾				
	C				
	Manufacturing				
	Tenure of Business Place (Building)				
	Total	Owned	Rented	Others ²⁾ (Lease+Others)	Not ²⁾ Applicable
Lumbini Province					
Total	93,706	61,892	24,216	6,612	986
Sub-Metropolitan City	18,653	10,039	6,604	1,739	271
Municipality	42,864	27,695	10,806	3,822	541
Rural Municipality	32,189	24,158	6,806	1,051	174
501 Rukum East					
Total	105	32	73	0	0
Rural Municipality	105	32	73	0	0
502 Rolpa					
Total	1,463	824	630	9	0
Municipality	367	147	220	0	0
Rural Municipality	1,096	677	410	9	0
503 Pyuthan					
Total	1,293	799	478	15	1
Municipality	488	259	216	13	0
Rural Municipality	805	540	262	2	1
504 Gulmi					
Total	2,268	1,185	1,029	44	10
Municipality	751	359	388	2	2
Rural Municipality	1,517	826	641	42	8
505 Arghakhanchi					
Total	1,569	884	665	20	0
Municipality	1,155	662	480	13	0
Rural Municipality	414	222	185	7	0

1) NSIC stands for Nepal Standard Industrial Classification.

2) Includes Lease/contract out.

3) Includes "Not reported ", "Unknown" and so on.

Table 5-2 Number of Perspns Engaged by Section of Industrial Classification, Tenure of Business Place (Building) and Local Level.

District and Local Level	Section of NSIC ¹⁾				
	C				
	Manufacturing				
	Tenure of Business Place (Building)				
	Total	Owned	Rented	Others ²⁾ (Lease+Others)	Not ²⁾ Applicable
506 Palpa					
Total	2,239	1,003	1,015	33	188
Municipality	1,328	554	574	12	188
Rural Municipality	911	449	441	21	0
507 Nawalparasi West					
Total	9,920	6,069	2,622	1,213	16
Municipality	6,697	3,613	1,892	1,185	7
Rural Municipality	3,223	2,456	730	28	9
508 Rupandehi					
Total	33,149	25,339	7,220	550	40
Sub-Metropolitan City	6,037	3,853	1,978	198	8
Municipality	12,015	8,937	2,982	84	12
Rural Municipality	15,097	12,549	2,260	268	20
509 Kapilbastu					
Total	12,455	8,476	1,891	2,058	30
Municipality	10,882	7,317	1,673	1,872	20
Rural Municipality	1,573	1,159	218	186	10
510 Dang					
Total	7,270	3,807	2,525	856	82
Sub-Metropolitan City	5,064	2,763	1,888	340	73
Municipality	1,183	440	226	514	3
Rural Municipality	1,023	604	411	2	6
511 Banke					
Total	15,310	8,709	4,456	1,768	377
Sub-Metropolitan City	7,552	3,423	2,738	1,201	190
Municipality	2,564	1,577	826	85	76
Rural Municipality	5,194	3,709	892	482	111
512 Bardiya					
Total	6,665	4,765	1,612	46	242
Municipality	5,434	3,830	1,329	42	233
Rural Municipality	1,231	935	283	4	9

1) NSIC stands for Nepal Standard Industrial Classification.

2) Includes Lease/contract out.

3) Includes "Not reported ", "Unknown" and so on.

Table 5-2 Number of Perspns Engaged by Section of Industrial Classification, Tenure of Business Place (Building) and Local Level.

District and Local Level	Section of NSIC ¹⁾				
	C				
	Manufacturing				
	Tenure of Business Place (Building)				
	Total	Owned	Rented	Others ²⁾ (Lease+Others)	Not ²⁾ Applicable
Rukum East District	105	32	73	0	0
50101 PUTHA UTTANGANGA RURAL MUNICIPALITY	13	7	6	0	0
50102 SISNE RURAL MUNICIPALITY	75	22	53	0	0
50103 BHOOME RURAL MUNICIPALITY	17	3	14	0	0
Rolpa District	1,463	824	630	9	0
50201 SUNCHHAHARI RURAL MUNICIPALITY	137	137	0	0	0
50202 THAWANG RURAL MUNICIPALITY	87	72	15	0	0
50203 PARIWARTAN RURAL MUNICIPALITY	86	35	51	0	0
50204 GANGADEV RURAL MUNICIPALITY	37	8	29	0	0
50205 MADI RURAL MUNICIPALITY	91	44	47	0	0
50206 TRIBENI RURAL MUNICIPALITY	69	28	32	9	0
50207 ROLPA MUNICIPALITY	367	147	220	0	0
50208 RUNTIGADHI RURAL MUNICIPALITY	148	98	50	0	0
50209 SUNIL SMRITI RURAL MUNICIPALITY	353	187	166	0	0
50210 LUNGRI RURAL MUNICIPALITY	88	68	20	0	0
Pyuthan District	1,293	799	478	15	1
50301 GAUMUKHI RURAL MUNICIPALITY	71	47	24	0	0
50302 NAUBAHINI RURAL MUNICIPALITY	79	52	27	0	0
50303 JHIMARUK RURAL MUNICIPALITY	110	67	41	2	0
50304 PYUTHAN MUNICIPALITY	288	138	137	13	0
50305 SWORGADWARI MUNICIPALITY	200	121	79	0	0
50306 MANDAVI RURAL MUNICIPALITY	54	27	27	0	0
50307 MALLARANI RURAL MUNICIPALITY	99	64	34	0	1
50308 AAIRAWATI RURAL MUNICIPALITY	255	192	63	0	0
50309 SARUMARANI RURAL MUNICIPALITY	137	91	46	0	0
Gulmi District	2,268	1,185	1,029	44	10
50401 KALI GANDAKI RURAL MUNICIPALITY	85	49	36	0	0
50402 SATYAWOTI RURAL MUNICIPALITY	180	94	82	1	3
50403 CHANDRAKOT RURAL MUNICIPALITY	218	105	111	2	0
50404 MUSIKOT MUNICIPALITY	251	157	92	2	0
50405 ISMA RURAL MUNICIPALITY	99	68	31	0	0
50406 MALIKA RURAL MUNICIPALITY	128	87	41	0	0
50407 MADANE RURAL MUNICIPALITY	107	73	34	0	0
50408 DHURKOT RURAL MUNICIPALITY	88	49	39	0	0
50409 RESUNGA MUNICIPALITY	500	202	296	0	2
50410 GULMI DURBAR RURAL MUNICIPALITY	130	60	70	0	0
50411 CHHATRAKOT RURAL MUNICIPALITY	197	62	110	24	1
50412 RURU RURAL MUNICIPALITY	285	179	87	15	4
Arghakhanchi District	1,569	884	665	20	0
50501 CHHATRADEV RURAL MUNICIPALITY	133	52	80	1	0
50502 MALARANI RURAL MUNICIPALITY	153	86	67	0	0
50503 BHUMIKASTHAN MUNICIPALITY	189	119	70	0	0
50504 SANDHIKHARKA MUNICIPALITY	650	301	336	13	0
50505 PANINI RURAL MUNICIPALITY	128	84	38	6	0
50506 SHITAGANGA MUNICIPALITY	316	242	74	0	0
Palpa District	2,239	1,003	1,015	33	188
50601 RAMPUR MUNICIPALITY	590	302	154	3	131
50602 PURBAKHOLA RURAL MUNICIPALITY	107	41	56	10	0
50603 RAMBHA RURAL MUNICIPALITY	134	66	65	3	0
50604 BAGANASKALI RURAL MUNICIPALITY	147	93	48	6	0
50605 TANSEN MUNICIPALITY	738	252	420	9	57
50606 RIBDIKOT RURAL MUNICIPALITY	108	38	70	0	0
50607 RAINADEVI CHHAHARA RURAL MUNICIPALITY	90	48	40	2	0
50608 TINAU RURAL MUNICIPALITY	55	23	32	0	0
50609 MATHAGADHI RURAL MUNICIPALITY	205	108	97	0	0
50610 NISDI RURAL MUNICIPALITY	65	32	33	0	0
Nawalparasi West District	9,920	6,069	2,622	1,213	16
50701 BARDAGHAT MUNICIPALITY	1,860	713	563	578	6
50702 SUNAWAL MUNICIPALITY	2,463	1,120	903	440	0
50703 RAMGRAM MUNICIPALITY	2,374	1,780	426	167	1
50704 PALHINANDAN RURAL MUNICIPALITY	190	112	74	4	0
50705 SARAWAL RURAL MUNICIPALITY	1,572	1,133	439	0	0
50706 PRATAPAPUR RURAL MUNICIPALITY	510	393	105	10	2
50707 SUSTA RURAL MUNICIPALITY	951	818	112	14	7

1) NSIC stands for Nepal Standard Industrial Classification.

2) Includes Lease/contract out.

3) Includes "Not reported ", "Unknown" and so on.

Table 5-2 Number of Perspns Engaged by Section of Industrial Classification, Tenure of Business Place (Building) and Local Level.

District and Local Level	Section of NSIC ¹⁾				
	C				
	Manufacturing				
	Tenure of Business Place (Building)				
	Total	Owned	Rented	Others ²⁾ (Lease+Others)	Not ²⁾ Applicable
Rupandehi District	33,882	25,778	7,500	557	47
50801 DEVDAHA MUNICIPALITY	1,821	1,494	325	2	0
50802 BUTWAL SUB-METROPOLITIAN CITY	6,037	3,853	1,978	198	8
50803 SAINAMAINA MUNICIPALITY	1,374	773	601	0	0
50804 KANCHAN RURAL MUNICIPALITY	514	314	191	8	1
50805 GAIDAHAWA RURAL MUNICIPALITY	242	140	100	2	0
50806 SUDDHODHAN RURAL MUNICIPALITY	1,412	923	270	210	9
50807 SIYARI RURAL MUNICIPALITY	1,133	1,025	100	8	0
50808 TILOTTAMA MUNICIPALITY	5,714	4,721	924	60	9
50809 OM SATIYA RURAL MUNICIPALITY	1,908	1,597	298	13	0
50810 ROHINI RURAL MUNICIPALITY	1,587	821	752	14	0
50811 SIDDHARTHANAGAR MUNICIPALITY	2,431	1,475	947	6	3
50812 MAYADEVI RURAL MUNICIPALITY	7,212	6,972	229	1	10
50813 LUMBINI SANSKRITIK MUNICIPALITY	675	474	185	16	0
50814 KOTAHIMAI RURAL MUNICIPALITY	719	527	192	0	0
50815 SAMMARIMAI RURAL MUNICIPALITY	223	149	66	8	0
50816 MARCHAWARI RURAL MUNICIPALITY	147	81	62	4	0
	733	439	280	7	7
Kapilbastu District					
50901 BANGANGA MUNICIPALITY	11,722	8,037	1,611	2,051	23
50902 BUDDHABHUMI MUNICIPALITY	2,554	608	190	1,753	3
50903 SHIVARAJ MUNICIPALITY	3,236	2,839	384	13	0
50904 BIJAYANAGAR RURAL MUNICIPALITY	247	211	35	1	0
50905 KRISHNANAGAR MUNICIPALITY	1,313	828	478	4	3
50906 MAHARAJGANJ MUNICIPALITY	2,236	2,079	152	0	5
50907 KAPILBASTU MUNICIPALITY	810	524	189	95	2
50908 YASODHARA RURAL MUNICIPALITY	75	52	20	0	3
50909 MAYADEVI RURAL MUNICIPALITY	902	612	116	167	7
50910 SHUDDHODHAN RURAL MUNICIPALITY	349	284	47	18	0
Dang District	7,270	3,807	2,525	856	82
51001 BANGALACHULI RURAL MUNICIPALITY	64	38	24	2	0
51002 GHORAH SUB-METROPOLITIAN CITY	2,563	1,336	1,056	160	11
51003 TULSIPUR SUB-METROPOLITIAN CITY	2,501	1,427	832	180	62
51004 SHANTINAGAR RURAL MUNICIPALITY	115	65	50	0	0
51005 BABAI RURAL MUNICIPALITY	149	88	61	0	0
51006 DANGISHARAN RURAL MUNICIPALITY	65	47	18	0	0
51007 LAMAHI MUNICIPALITY	1,183	440	226	514	3
51008 RAPTI RURAL MUNICIPALITY	321	162	157	0	2
51009 GADHAWA RURAL MUNICIPALITY	242	158	84	0	0
51010 RAJPUR RURAL MUNICIPALITY	67	46	17	0	4
Banke District	15,310	8,709	4,456	1,768	377
51101 RAPTI SONARI RURAL MUNICIPALITY	243	126	106	8	3
51102 KOHALPUR MUNICIPALITY	2,564	1,577	826	85	76
51103 BAIJANATH RURAL MUNICIPALITY	822	519	156	141	6
51104 KHAJURA RURAL MUNICIPALITY	1,103	396	381	311	15
51105 JANAKI RURAL MUNICIPALITY	2,461	2,262	188	9	2
51106 NEPALGANJ SUB-METROPOLITIAN CITY	7,552	3,423	2,738	1,201	190
51107 DUDUWA RURAL MUNICIPALITY	327	284	25	3	15
51108 NARAINAPUR RURAL MUNICIPALITY	238	122	36	10	70
Bardiya District	6,665	4,765	1,612	46	242
51201 BANSGADHI MUNICIPALITY	814	576	171	14	53
51202 BARBARDIYA MUNICIPALITY	772	474	183	12	103
51203 THAKURBABA MUNICIPALITY	477	273	202	0	2
51204 GERUWA RURAL MUNICIPALITY	218	150	68	0	0
51205 RAJAPUR MUNICIPALITY	609	377	231	0	1
51206 MADHUWAN MUNICIPALITY	578	350	211	0	17
51207 GULARIYA MUNICIPALITY	2,184	1,780	331	16	57
51208 BADHAIYATAL RURAL MUNICIPALITY	1,013	785	215	4	9

1) NSIC stands for Nepal Standard Industrial Classification.

2) Includes Lease/contract out.

3) Includes "Not reported ", "Unknown" and so on.

Table 5-2 Number of Perspns Engaged by Section of Industrial Classification, Tenure of Business Place (Building) and Local Level.

District and Local Level	Section of NSIC ¹⁾				
	B+D+E+F				
	Mining, Electricity, Gas, Water supply & Construction				
	Tenure of Business Place (Building)				
	Total	Owned	Rented	Others ²⁾ (Lease+Others)	Not ²⁾ Applicable
Lumbini Province					
Total	7,399	5,444	1,102	304	549
Sub-Metropolitan City	774	596	147	31	0
Municipality	3,420	2,349	732	134	205
Rural Municipality	3,205	2,499	223	139	344
501 Rukum East					
Total	22	22	0	0	0
Rural Municipality	22	22	0	0	0
502 Rolpa					
Total	81	19	37	25	0
Municipality	34	0	13	21	0
Rural Municipality	47	19	24	4	0
503 Pyuthan					
Total	958	367	141	57	393
Municipality	281	90	88	36	67
Rural Municipality	677	277	53	21	326
504 Gulmi					
Total	296	161	55	77	3
Municipality	162	102	27	32	1
Rural Municipality	134	59	28	45	2
505 Arghakhanchi					
Total	110	85	19	6	0
Municipality	96	77	19	0	0
Rural Municipality	14	8	0	6	0

1) NSIC stands for Nepal Standard Industrial Classification.

2) Includes Lease/contract out.

3) Includes "Not reported ", "Unknown" and so on.

Table 5-2 Number of Perspns Engaged by Section of Industrial Classification, Tenure of Business Place (Building) and Local Level.

District and Local Level	Section of NSIC ¹⁾				
	B+D+E+F				
	Mining, Electricity, Gas, Water supply & Construction				
	Tenure of Business Place (Building)				
	Total	Owned	Rented	Others ²⁾ (Lease+Others)	Not ²⁾ Applicable
506 Palpa					
Total	261	137	94	24	6
Municipality	186	104	76	0	6
Rural Municipality	75	33	18	24	0
507 Nawalparasi West					
Total	431	316	115	0	0
Municipality	343	239	104	0	0
Rural Municipality	88	77	11	0	0
508 Rupandehi					
Total	1,465	1,090	285	88	2
Sub-Metropolitan City	379	278	71	30	0
Municipality	832	634	173	25	0
Rural Municipality	254	178	41	33	2
509 Kapilbastu					
Total	818	727	67	23	1
Municipality	808	725	62	20	1
Rural Municipality	10	2	5	3	0
510 Dang					
Total	2,153	2,047	88	4	14
Sub-Metropolitan City	200	154	45	1	0
Municipality	87	83	4	0	0
Rural Municipality	1,866	1,810	39	3	14
511 Banke					
Total	297	191	106	0	0
Sub-Metropolitan City	195	164	31	0	0
Municipality	92	19	73	0	0
Rural Municipality	10	8	2	0	0
512 Bardiya					
Total	507	282	95	0	130
Municipality	499	276	93	0	130
Rural Municipality	8	6	2	0	0

1) NSIC stands for Nepal Standard Industrial Classification.

2) Includes Lease/contract out.

3) Includes "Not reported ", "Unknown" and so on.

Table 5-2 Number of Perspns Engaged by Section of Industrial Classification, Tenure of Business Place (Building) and Local Level.

District and Local Level	Section of NSIC ¹⁾				
	B+D+E+F				
	Mining, Electricity, Gas, Water supply & Construction				
	Tenure of Business Place (Building)				
	Total	Owned	Rented	Others ²⁾ (Lease+Others)	Not ²⁾ Applicable
Rukum East District	22	22	0	0	0
50101 PUTHA UTTANGANGA RURAL MUNICIPALITY	15	15	0	0	0
50102 SISNE RURAL MUNICIPALITY	0	0	0	0	0
50103 BHOOME RURAL MUNICIPALITY	7	7	0	0	0
Rolpa District	81	19	37	25	0
50201 SUNCHHAHARI RURAL MUNICIPALITY	5	5	0	0	0
50202 THAWANG RURAL MUNICIPALITY	3	1	2	0	0
50203 PARIWARTAN RURAL MUNICIPALITY	23	5	14	4	0
50204 GANGADEV RURAL MUNICIPALITY	0	0	0	0	0
50205 MADI RURAL MUNICIPALITY	8	8	0	0	0
50206 TRIBENI RURAL MUNICIPALITY	2	0	2	0	0
50207 ROLPA MUNICIPALITY	34	0	13	21	0
50208 RUNTIGADHI RURAL MUNICIPALITY	0	0	0	0	0
50209 SUNIL SMRITI RURAL MUNICIPALITY	2	0	2	0	0
50210 LUNGRI RURAL MUNICIPALITY	4	0	4	0	0
Pyuthan District	958	367	141	57	393
50301 GAUMUKHI RURAL MUNICIPALITY	94	40	9	0	45
50302 NAUBAHINI RURAL MUNICIPALITY	23	10	2	0	11
50303 JHIMARUK RURAL MUNICIPALITY	128	87	9	12	20
50304 PYUTHAN MUNICIPALITY	168	81	20	0	67
50305 SWORGADWARI MUNICIPALITY	113	9	68	36	0
50306 MANDAVI RURAL MUNICIPALITY	107	74	33	0	0
50307 MALLARANI RURAL MUNICIPALITY	128	66	0	9	53
50308 AAIRAWATI RURAL MUNICIPALITY	138	0	0	0	138
50309 SARUMARANI RURAL MUNICIPALITY	59	0	0	0	59
Gulmi District	296	161	55	77	3
50401 KALI GANDAKI RURAL MUNICIPALITY	6	1	3	2	0
50402 SATYAWOTI RURAL MUNICIPALITY	0	0	0	0	0
50403 CHANDRAKOT RURAL MUNICIPALITY	16	8	7	1	0
50404 MUSIKOT MUNICIPALITY	60	19	19	22	0
50405 ISMA RURAL MUNICIPALITY	17	9	6	2	0
50406 MALIKA RURAL MUNICIPALITY	31	0	0	31	0
50407 MADANE RURAL MUNICIPALITY	13	13	0	0	0
50408 DHURKOT RURAL MUNICIPALITY	15	5	4	6	0
50409 RESUNGA MUNICIPALITY	102	83	8	10	1
50410 GULMI DURBAR RURAL MUNICIPALITY	5	0	5	0	0
50411 CHHATRAKOT RURAL MUNICIPALITY	2	0	0	0	2
50412 RURU RURAL MUNICIPALITY	29	23	3	3	0
Arghakhanchi District	110	85	19	6	0
50501 CHHATRADEV RURAL MUNICIPALITY	12	6	0	6	0
50502 MALARANI RURAL MUNICIPALITY	1	1	0	0	0
50503 BHUMIKASTHAN MUNICIPALITY	3	0	3	0	0
50504 SANDHIKHARKA MUNICIPALITY	62	51	11	0	0
50505 PANINI RURAL MUNICIPALITY	1	1	0	0	0
50506 SHITAGANGA MUNICIPALITY	31	26	5	0	0
Palpa District	261	137	94	24	6
50601 RAMPUR MUNICIPALITY	14	5	9	0	0
50602 PURBAKHOLA RURAL MUNICIPALITY	4	1	0	3	0
50603 RAMBHA RURAL MUNICIPALITY	16	0	5	11	0
50604 BAGANASKALI RURAL MUNICIPALITY	12	5	4	3	0
50605 TANSEN MUNICIPALITY	172	99	67	0	6
50606 RIBDIKOT RURAL MUNICIPALITY	12	7	0	5	0
50607 RAINADEVI CHHAHARA RURAL MUNICIPALITY	0	0	0	0	0
50608 TINAU RURAL MUNICIPALITY	0	0	0	0	0
50609 MATHAGADHI RURAL MUNICIPALITY	19	8	9	2	0
50610 NISDI RURAL MUNICIPALITY	12	12	0	0	0
Nawalparasi West District	431	316	115	0	0
50701 BARDAGHAT MUNICIPALITY	76	59	17	0	0
50702 SUNAWAL MUNICIPALITY	149	65	84	0	0
50703 RAMGRAM MUNICIPALITY	118	115	3	0	0
50704 PALHINANDAN RURAL MUNICIPALITY	13	10	3	0	0
50705 SARAWAL RURAL MUNICIPALITY	0	0	0	0	0
50706 PRATAPAPUR RURAL MUNICIPALITY	67	67	0	0	0
50707 SUSTA RURAL MUNICIPALITY	8	0	8	0	0

1) NSIC stands for Nepal Standard Industrial Classification.

2) Includes Lease/contract out.

3) Includes "Not reported ", "Unknown" and so on.

Table 5-2 Number of Perspns Engaged by Section of Industrial Classification, Tenure of Business Place (Building) and Local Level.

District and Local Level	Section of NSIC ¹⁾				
	B+D+E+F				
	Mining, Electricity, Gas, Water supply & Construction				
	Tenure of Business Place (Building)				
	Total	Owned	Rented	Others ²⁾ (Lease+Others)	Not ²⁾ Applicable
Rupandehi District	1,509	1,127	287	93	2
50801 DEVDAHA MUNICIPALITY	31	29	2	0	0
50802 BUTWAL SUB-METROPOLITIAN CITY	379	278	71	30	0
50803 SAINAMAINA MUNICIPALITY	87	61	18	8	0
50804 KANCHAN RURAL MUNICIPALITY	1	1	0	0	0
50805 GAIDAHAWA RURAL MUNICIPALITY	17	16	1	0	0
50806 SUDDHODHAN RURAL MUNICIPALITY	2	0	0	0	2
50807 SIYARI RURAL MUNICIPALITY	131	96	2	33	0
50808 TILOTTAMA MUNICIPALITY	434	339	78	17	0
50809 OM SATIYA RURAL MUNICIPALITY	9	9	0	0	0
50810 ROHINI RURAL MUNICIPALITY	18	4	14	0	0
50811 SIDDHARTHANAGAR MUNICIPALITY	265	190	75	0	0
50812 MAYADEVI RURAL MUNICIPALITY	46	39	7	0	0
50813 LUMBINI SANSKRITIK MUNICIPALITY	15	15	0	0	0
50814 KOTAHIMAI RURAL MUNICIPALITY	0	0	0	0	0
50815 SAMMARIMAI RURAL MUNICIPALITY	30	13	17	0	0
50816 MARCHAWARI RURAL MUNICIPALITY	0	0	0	0	0
	44	37	2	5	0
Kapilbastu District					
50901 BANGANGA MUNICIPALITY	774	690	65	18	1
50902 BUDDHABHUMI MUNICIPALITY	35	21	13	0	1
50903 SHIVARAJ MUNICIPALITY	538	484	43	11	0
50904 BIJAYANAGAR RURAL MUNICIPALITY	0	0	0	0	0
50905 KRISHNANAGAR MUNICIPALITY	116	112	4	0	0
50906 MAHARAJGANJ MUNICIPALITY	0	0	0	0	0
50907 KAPILBASTU MUNICIPALITY	75	71	0	4	0
50908 YASODHARA RURAL MUNICIPALITY	0	0	0	0	0
50909 MAYADEVI RURAL MUNICIPALITY	8	2	4	2	0
50910 SHUDDHODHAN RURAL MUNICIPALITY	2	0	1	1	0
Dang District	2,153	2,047	88	4	14
51001 BANGALACHULI RURAL MUNICIPALITY	1	0	1	0	0
51002 GHORAH SUB-METROPOLITIAN CITY	126	93	32	1	0
51003 TULSIPUR SUB-METROPOLITIAN CITY	74	61	13	0	0
51004 SHANTINAGAR RURAL MUNICIPALITY	14	0	0	0	14
51005 BABAI RURAL MUNICIPALITY	0	0	0	0	0
51006 DANGISHARAN RURAL MUNICIPALITY	4	4	0	0	0
51007 LAMAHI MUNICIPALITY	87	83	4	0	0
51008 RAPTI RURAL MUNICIPALITY	1,564	1,547	14	3	0
51009 GADHAWA RURAL MUNICIPALITY	246	222	24	0	0
51010 RAJPUR RURAL MUNICIPALITY	37	37	0	0	0
Banke District	297	191	106	0	0
51101 RAPTI SONARI RURAL MUNICIPALITY	2	0	2	0	0
51102 KOHALPUR MUNICIPALITY	92	19	73	0	0
51103 BAIJANATH RURAL MUNICIPALITY	0	0	0	0	0
51104 KHAJURA RURAL MUNICIPALITY	8	8	0	0	0
51105 JANAKI RURAL MUNICIPALITY	0	0	0	0	0
51106 NEPALGANJ SUB-METROPOLITIAN CITY	195	164	31	0	0
51107 DUDUWA RURAL MUNICIPALITY	0	0	0	0	0
51108 NARAINAPUR RURAL MUNICIPALITY	0	0	0	0	0
Bardiya District	507	282	95	0	130
51201 BANSGADHI MUNICIPALITY	34	14	6	0	14
51202 BARBARDIYA MUNICIPALITY	48	24	0	0	24
51203 THAKURBABA MUNICIPALITY	149	120	11	0	18
51204 GERUWA RURAL MUNICIPALITY	2	0	2	0	0
51205 RAJAPUR MUNICIPALITY	46	7	35	0	4
51206 MADHUWAN MUNICIPALITY	71	14	20	0	37
51207 GULARIYA MUNICIPALITY	151	97	21	0	33
51208 BADHAIYATAL RURAL MUNICIPALITY	6	6	0	0	0

1) NSIC stands for Nepal Standard Industrial Classification.

2) Includes Lease/contract out.

3) Includes "Not reported ", "Unknown" and so on.

Table 5-2 Number of Perspns Engaged by Section of Industrial Classification, Tenure of Business Place (Building) and Local Level.

District and Local Level	Section of NSIC ¹⁾				
	G				
	Wholesale and Retail Trade				
	Tenure of Business Place (Building)				
	Total	Owned	Rented	Others ²⁾ (Lease+Others)	Not ²⁾ Applicable
Lumbini Province					
Total	160,813	82,895	56,725	7,062	14,131
Sub-Metropolitan City	37,316	15,082	19,509	1,312	1,413
Municipality	70,846	36,018	24,473	3,332	7,023
Rural Municipality	52,651	31,795	12,743	2,418	5,695
501 Rukum East					
Total	1,050	641	409	0	0
Rural Municipality	1,050	641	409	0	0
502 Rolpa					
Total	3,736	2,034	1,687	12	3
Municipality	849	402	442	3	2
Rural Municipality	2,887	1,632	1,245	9	1
503 Pyuthan					
Total	5,919	4,319	1,543	47	10
Municipality	2,124	1,379	718	24	3
Rural Municipality	3,795	2,940	825	23	7
504 Gulmi					
Total	6,970	4,848	2,068	28	26
Municipality	2,228	1,297	911	5	15
Rural Municipality	4,742	3,551	1,157	23	11
505 Arghakhanchi					
Total	4,696	3,349	1,231	110	6
Municipality	3,278	2,254	916	102	6
Rural Municipality	1,418	1,095	315	8	0

1) NSIC stands for Nepal Standard Industrial Classification.

2) Includes Lease/contract out.

3) Includes "Not reported ", "Unknown" and so on.

Table 5-2 Number of Perspns Engaged by Section of Industrial Classification, Tenure of Business Place (Building) and Local Level.

District and Local Level	Section of NSIC ¹⁾				
	G				
	Wholesale and Retail Trade				
	Tenure of Business Place (Building)				
	Total	Owned	Rented	Others ²⁾ (Lease+Others)	Not ²⁾ Applicable
506 Palpa					
Total	8,463	5,256	3,053	56	98
Municipality	4,217	2,201	1,896	30	90
Rural Municipality	4,246	3,055	1,157	26	8
507 Nawalparasi West					
Total	12,053	6,895	3,265	260	1,633
Municipality	8,037	4,285	2,562	132	1,058
Rural Municipality	4,016	2,610	703	128	575
508 Rupandehi					
Total	49,906	22,937	19,995	4,235	2,739
Sub-Metropolitan City	16,011	5,957	8,329	1,228	497
Municipality	20,179	9,804	8,172	1,215	988
Rural Municipality	13,716	7,176	3,494	1,792	1,254
509 Kapilbastu					
Total	13,313	6,774	3,521	2,073	945
Municipality	10,888	5,563	2,989	1,724	612
Rural Municipality	2,425	1,211	532	349	333
510 Dang					
Total	17,829	9,782	7,654	67	326
Sub-Metropolitan City	11,876	5,806	5,829	42	199
Municipality	1,623	904	692	5	22
Rural Municipality	4,330	3,072	1,133	20	105
511 Banke					
Total	22,155	8,872	8,813	100	4,370
Sub-Metropolitan City	9,429	3,319	5,351	42	717
Municipality	5,233	2,226	2,136	30	841
Rural Municipality	7,493	3,327	1,326	28	2,812
512 Bardiya					
Total	14,723	7,188	3,486	74	3,975
Municipality	12,190	5,703	3,039	62	3,386
Rural Municipality	2,533	1,485	447	12	589

1) NSIC stands for Nepal Standard Industrial Classification.

2) Includes Lease/contract out.

3) Includes "Not reported ", "Unknown" and so on.

Table 5-2 Number of Perspns Engaged by Section of Industrial Classification, Tenure of Business Place (Building) and Local Level.

District and Local Level	Section of NSIC ¹⁾				
	G				
	Wholesale and Retail Trade				
	Tenure of Business Place (Building)				
	Total	Owned	Rented	Others ²⁾ (Lease+Others)	Not ²⁾ Applicable
Rukum East District	1,050	641	409	0	0
50101 PUTHA UTTANGANGA RURAL MUNICIPALITY	244	180	64	0	0
50102 SISNE RURAL MUNICIPALITY	523	307	216	0	0
50103 BHOOME RURAL MUNICIPALITY	283	154	129	0	0
Rolpa District	3,736	2,034	1,687	12	3
50201 SUNCHHAHARI RURAL MUNICIPALITY	266	228	35	3	0
50202 THAWANG RURAL MUNICIPALITY	198	118	79	0	1
50203 PARIWARTAN RURAL MUNICIPALITY	338	162	176	0	0
50204 GANGADEV RURAL MUNICIPALITY	328	165	163	0	0
50205 MADI RURAL MUNICIPALITY	238	161	77	0	0
50206 TRIBENI RURAL MUNICIPALITY	326	164	157	5	0
50207 ROLPA MUNICIPALITY	849	402	442	3	2
50208 RUNTIGADHI RURAL MUNICIPALITY	370	218	152	0	0
50209 SUNIL SMRITI RURAL MUNICIPALITY	661	305	355	1	0
50210 LUNGRI RURAL MUNICIPALITY	162	111	51	0	0
Pyuthan District	5,919	4,319	1,543	47	10
50301 GAUMUKHI RURAL MUNICIPALITY	368	289	76	3	0
50302 NAUBAHINI RURAL MUNICIPALITY	597	457	138	0	2
50303 JHIMARUK RURAL MUNICIPALITY	636	528	105	3	0
50304 PYUTHAN MUNICIPALITY	1,404	851	550	2	1
50305 SWORGADWARI MUNICIPALITY	720	528	168	22	2
50306 MANDAVI RURAL MUNICIPALITY	386	253	128	2	3
50307 MALLARANI RURAL MUNICIPALITY	496	394	99	3	0
50308 AAIRAWATI RURAL MUNICIPALITY	899	738	154	5	2
50309 SARUMARANI RURAL MUNICIPALITY	413	281	125	7	0
Gulmi District	6,970	4,848	2,068	28	26
50401 KALI GANDAKI RURAL MUNICIPALITY	316	245	71	0	0
50402 SATYAWOTI RURAL MUNICIPALITY	468	295	168	0	5
50403 CHANDRAKOT RURAL MUNICIPALITY	676	489	185	2	0
50404 MUSIKOT MUNICIPALITY	667	516	150	1	0
50405 ISMA RURAL MUNICIPALITY	431	373	58	0	0
50406 MALIKA RURAL MUNICIPALITY	522	426	93	3	0
50407 MADANE RURAL MUNICIPALITY	382	315	66	1	0
50408 DHURKOT RURAL MUNICIPALITY	369	298	69	2	0
50409 RESUNGA MUNICIPALITY	1,561	781	761	4	15
50410 GULMI DURBAR RURAL MUNICIPALITY	503	351	147	2	3
50411 CHHATRAKOT RURAL MUNICIPALITY	448	331	106	11	0
50412 RURU RURAL MUNICIPALITY	627	428	194	2	3
Arghakhanchi District	4,696	3,349	1,231	110	6
50501 CHHATRADEV RURAL MUNICIPALITY	489	373	111	5	0
50502 MALARANI RURAL MUNICIPALITY	508	399	109	0	0
50503 BHUMIKASTHAN MUNICIPALITY	567	481	81	4	1
50504 SANDHIKHARKA MUNICIPALITY	2,036	1,181	756	98	1
50505 PANINI RURAL MUNICIPALITY	421	323	95	3	0
50506 SHITAGANGA MUNICIPALITY	675	592	79	0	4
Palpa District	8,463	5,256	3,053	56	98
50601 RAMPUR MUNICIPALITY	1,539	955	549	6	29
50602 PURBAKHOLA RURAL MUNICIPALITY	477	314	160	3	0
50603 RAMBHA RURAL MUNICIPALITY	568	406	158	4	0
50604 BAGANASKALI RURAL MUNICIPALITY	560	383	166	10	1
50605 TANSEN MUNICIPALITY	2,678	1,246	1,347	24	61
50606 RIBDIKOT RURAL MUNICIPALITY	615	430	177	6	2
50607 RAINADEVI CHHAHARA RURAL MUNICIPALITY	471	391	79	0	1
50608 TINAU RURAL MUNICIPALITY	428	368	59	0	1
50609 MATHAGADHI RURAL MUNICIPALITY	596	401	189	3	3
50610 NISDI RURAL MUNICIPALITY	531	362	169	0	0
Nawalparasi West District	12,053	6,895	3,265	260	1,633
50701 BARDAGHAT MUNICIPALITY	2,583	1,352	809	49	373
50702 SUNAWAL MUNICIPALITY	2,765	1,638	968	0	159
50703 RAMGRAM MUNICIPALITY	2,689	1,295	785	83	526
50704 PALHINANDAN RURAL MUNICIPALITY	778	508	174	31	65
50705 SARAWAL RURAL MUNICIPALITY	895	679	171	11	34
50706 PRATAPAPUR RURAL MUNICIPALITY	1,458	860	221	76	301
50707 SUSTA RURAL MUNICIPALITY	885	563	137	10	175

1) NSIC stands for Nepal Standard Industrial Classification.

2) Includes Lease/contract out.

3) Includes "Not reported ", "Unknown" and so on.

Table 5-2 Number of Perspns Engaged by Section of Industrial Classification, Tenure of Business Place (Building) and Local Level.

District and Local Level	Section of NSIC ¹⁾				
	G				
	Wholesale and Retail Trade				
	Tenure of Business Place (Building)				
	Total	Owned	Rented	Others ²⁾ (Lease+Others)	Not ²⁾ Applicable
Rupandehi District	52,631	24,403	20,742	4,683	2,803
50801 DEVDAHA MUNICIPALITY	2,895	2,001	621	263	10
50802 BUTWAL SUB-METROPOLITIAN CITY	16,011	5,957	8,329	1,228	497
50803 SAINAMAINA MUNICIPALITY	2,816	1,638	901	171	106
50804 KANCHAN RURAL MUNICIPALITY	1,307	825	366	12	104
50805 GAIDAHAWA RURAL MUNICIPALITY	1,256	723	262	222	49
50806 SUDDHODHAN RURAL MUNICIPALITY	1,595	748	441	11	395
50807 SIYARI RURAL MUNICIPALITY	1,350	886	269	159	36
50808 TILOTTAMA MUNICIPALITY	6,200	2,896	2,675	460	169
50809 OM SATIYA RURAL MUNICIPALITY	1,930	999	485	394	52
50810 ROHINI RURAL MUNICIPALITY	1,547	861	593	0	93
50811 SIDDHARTHANAGAR MUNICIPALITY	6,255	2,276	3,424	164	391
50812 MAYADEVI RURAL MUNICIPALITY	1,993	904	690	179	220
50813 LUMBINI SANSKRITIK MUNICIPALITY	2,013	993	551	157	312
50814 KOTAHIMAI RURAL MUNICIPALITY	921	497	147	248	29
50815 SAMMARIMAI RURAL MUNICIPALITY	1,006	342	97	438	129
50816 MARCHAWARI RURAL MUNICIPALITY	811	391	144	129	147
	2,725	1,466	747	448	64
Kapilbastu District					
50901 BANGANGA MUNICIPALITY	10,588	5,308	2,774	1,625	881
50902 BUDDHABHUMI MUNICIPALITY	1,442	814	336	225	67
50903 SHIVARAJ MUNICIPALITY	2,471	1,168	818	352	133
50904 BIJAYANAGAR RURAL MUNICIPALITY	359	204	50	101	4
50905 KRISHNANAGAR MUNICIPALITY	1,462	670	512	155	125
50906 MAHARAJGANJ MUNICIPALITY	866	546	175	67	78
50907 KAPILBASTU MUNICIPALITY	1,922	899	401	477	145
50908 YASODHARA RURAL MUNICIPALITY	482	351	72	27	32
50909 MAYADEVI RURAL MUNICIPALITY	1,107	436	285	181	205
50910 SHUDDHODHAN RURAL MUNICIPALITY	477	220	125	40	92
Dang District	17,829	9,782	7,654	67	326
51001 BANGALACHULI RURAL MUNICIPALITY	426	363	63	0	0
51002 GHORAH SUB-METROPOLITIAN CITY	6,800	3,496	3,107	33	164
51003 TULSIPUR SUB-METROPOLITIAN CITY	5,076	2,310	2,722	9	35
51004 SHANTINAGAR RURAL MUNICIPALITY	500	365	133	2	0
51005 BABAI RURAL MUNICIPALITY	540	389	131	3	17
51006 DANGISHARAN RURAL MUNICIPALITY	390	308	82	0	0
51007 LAMAHI MUNICIPALITY	1,623	904	692	5	22
51008 RAPTI RURAL MUNICIPALITY	1,283	762	438	10	73
51009 GADHAWA RURAL MUNICIPALITY	874	613	244	5	12
51010 RAJPUR RURAL MUNICIPALITY	317	272	42	0	3
Banke District	22,155	8,872	8,813	100	4,370
51101 RAPTI SONARI RURAL MUNICIPALITY	1,320	652	256	3	409
51102 KOHALPUR MUNICIPALITY	5,233	2,226	2,136	30	841
51103 BAIJANATH RURAL MUNICIPALITY	1,695	898	374	8	415
51104 KHAJURA RURAL MUNICIPALITY	1,575	670	424	5	476
51105 JANAKI RURAL MUNICIPALITY	1,176	539	190	0	447
51106 NEPALGANJ SUB-METROPOLITIAN CITY	9,429	3,319	5,351	42	717
51107 DUDUWA RURAL MUNICIPALITY	986	330	70	9	577
51108 NARAINAPUR RURAL MUNICIPALITY	741	238	12	3	488
Bardiya District	14,723	7,188	3,486	74	3,975
51201 BANSGADHI MUNICIPALITY	1,965	995	481	9	480
51202 BARBARDIYA MUNICIPALITY	1,843	842	383	12	606
51203 THAKURBABA MUNICIPALITY	1,397	711	445	2	239
51204 GERUWA RURAL MUNICIPALITY	861	634	121	1	105
51205 RAJAPUR MUNICIPALITY	2,242	1,488	589	10	155
51206 MADHUWAN MUNICIPALITY	1,956	718	413	23	802
51207 GULARIYA MUNICIPALITY	2,787	949	728	6	1,104
51208 BADHAIYATAL RURAL MUNICIPALITY	1,672	851	326	11	484

1) NSIC stands for Nepal Standard Industrial Classification.

2) Includes Lease/contract out.

3) Includes "Not reported ", "Unknown" and so on.

Table 5-2 Number of Perspns Engaged by Section of Industrial Classification, Tenure of Business Place (Building) and Local Level.

District and Local Level	Section of NSIC ¹⁾				
	H+J				
	Transportation and Storage, Information and Communication				
	Tenure of Business Place (Building)				
	Total	Owned	Rented	Others ²⁾ (Lease+Others)	Not ²⁾ Applicable
Lumbini Province					
Total	5,998	3,091	2,613	234	60
Sub-Metropolitan City	1,734	627	1,076	13	18
Municipality	3,046	1,761	1,143	115	27
Rural Municipality	1,218	703	394	106	15
501 Rukum East					
Total	26	10	16	0	0
Rural Municipality	26	10	16	0	0
502 Rolpa					
Total	449	340	92	17	0
Municipality	326	290	31	5	0
Rural Municipality	123	50	61	12	0
503 Pyuthan					
Total	377	252	104	18	3
Municipality	68	13	45	10	0
Rural Municipality	309	239	59	8	3
504 Gulmi					
Total	316	140	135	41	0
Municipality	127	35	86	6	0
Rural Municipality	189	105	49	35	0
505 Arghakhanchi					
Total	217	116	87	14	0
Municipality	158	97	53	8	0
Rural Municipality	59	19	34	6	0

1) NSIC stands for Nepal Standard Industrial Classification.

2) Includes Lease/contract out.

3) Includes "Not reported ", "Unknown" and so on.

Table 5-2 Number of Perspns Engaged by Section of Industrial Classification, Tenure of Business Place (Building) and Local Level.

District and Local Level	Section of NSIC ¹⁾				
	H+J				
	Transportation and Storage, Information and Communication				
	Tenure of Business Place (Building)				
	Total	Owned	Rented	Others ²⁾ (Lease+Others)	Not ²⁾ Applicable
506 Palpa					
Total	278	126	140	12	0
Municipality	227	93	131	3	0
Rural Municipality	51	33	9	9	0
507 Nawalparasi West					
Total	738	584	142	10	2
Municipality	720	567	141	10	2
Rural Municipality	18	17	1	0	0
508 Rupandehi					
Total	1,316	480	817	16	3
Sub-Metropolitan City	608	131	461	13	3
Municipality	505	198	304	3	0
Rural Municipality	203	151	52	0	0
509 Kapilbastu					
Total	339	209	112	9	9
Municipality	333	205	112	9	7
Rural Municipality	6	4	0	0	2
510 Dang					
Total	422	173	229	20	0
Sub-Metropolitan City	283	123	160	0	0
Municipality	85	41	44	0	0
Rural Municipality	54	9	25	20	0
511 Banke					
Total	1,259	569	608	57	25
Sub-Metropolitan City	843	373	455	0	15
Municipality	283	156	77	47	3
Rural Municipality	133	40	76	10	7
512 Bardiya					
Total	261	92	131	20	18
Municipality	214	66	119	14	15
Rural Municipality	47	26	12	6	3

1) NSIC stands for Nepal Standard Industrial Classification.

2) Includes Lease/contract out.

3) Includes "Not reported ", "Unknown" and so on.

Table 5-2 Number of Perspns Engaged by Section of Industrial Classification, Tenure of Business Place (Building) and Local Level.

District and Local Level	Section of NSIC ¹⁾				
	H+J				
	Transportation and Storage, Information and Communication				
	Tenure of Business Place (Building)				
	Total	Owned	Rented	Others ²⁾ (Lease+Others)	Not ²⁾ Applicable
Rukum East District	26	10	16	0	0
50101 PUTHA UTTANGANGA RURAL MUNICIPALITY	8	0	8	0	0
50102 SISNE RURAL MUNICIPALITY	7	2	5	0	0
50103 BHOOME RURAL MUNICIPALITY	11	8	3	0	0
Rolpa District	449	340	92	17	0
50201 SUNCHHAHARI RURAL MUNICIPALITY	5	5	0	0	0
50202 THAWANG RURAL MUNICIPALITY	4	0	4	0	0
50203 PARIWARTAN RURAL MUNICIPALITY	7	7	0	0	0
50204 GANGADEV RURAL MUNICIPALITY	25	20	5	0	0
50205 MADI RURAL MUNICIPALITY	15	9	6	0	0
50206 TRIBENI RURAL MUNICIPALITY	1	0	1	0	0
50207 ROLPA MUNICIPALITY	326	290	31	5	0
50208 RUNTIGADHI RURAL MUNICIPALITY	43	0	36	7	0
50209 SUNIL SMRITI RURAL MUNICIPALITY	14	9	0	5	0
50210 LUNGRI RURAL MUNICIPALITY	9	0	9	0	0
Pyuthan District	377	252	104	18	3
50301 GAUMUKHI RURAL MUNICIPALITY	18	6	12	0	0
50302 NAUBAHINI RURAL MUNICIPALITY	11	7	4	0	0
50303 JHIMARUK RURAL MUNICIPALITY	8	3	4	1	0
50304 PYUTHAN MUNICIPALITY	48	7	41	0	0
50305 SWORGADWARI MUNICIPALITY	20	6	4	10	0
50306 MANDAVI RURAL MUNICIPALITY	20	13	0	7	0
50307 MALLARANI RURAL MUNICIPALITY	229	194	32	0	3
50308 AAIRAWATI RURAL MUNICIPALITY	16	11	5	0	0
50309 SARUMARANI RURAL MUNICIPALITY	7	5	2	0	0
Gulmi District	316	140	135	41	0
50401 KALI GANDAKI RURAL MUNICIPALITY	20	6	0	14	0
50402 SATYAWOTI RURAL MUNICIPALITY	5	5	0	0	0
50403 CHANDRAKOT RURAL MUNICIPALITY	13	5	8	0	0
50404 MUSIKOT MUNICIPALITY	25	5	14	6	0
50405 ISMA RURAL MUNICIPALITY	15	5	2	8	0
50406 MALIKA RURAL MUNICIPALITY	23	20	0	3	0
50407 MADANE RURAL MUNICIPALITY	5	0	5	0	0
50408 DHURKOT RURAL MUNICIPALITY	16	14	0	2	0
50409 RESUNGA MUNICIPALITY	102	30	72	0	0
50410 GULMI DURBAR RURAL MUNICIPALITY	22	7	11	4	0
50411 CHHATRAKOT RURAL MUNICIPALITY	41	32	9	0	0
50412 RURU RURAL MUNICIPALITY	29	11	14	4	0
Arghakhanchi District	217	116	87	14	0
50501 CHHATRADEV RURAL MUNICIPALITY	25	9	10	6	0
50502 MALARANI RURAL MUNICIPALITY	18	3	15	0	0
50503 BHUMIKASTHAN MUNICIPALITY	24	13	6	5	0
50504 SANDHIKHARKA MUNICIPALITY	106	65	41	0	0
50505 PANINI RURAL MUNICIPALITY	16	7	9	0	0
50506 SHITAGANGA MUNICIPALITY	28	19	6	3	0
Palpa District	278	126	140	12	0
50601 RAMPUR MUNICIPALITY	53	7	43	3	0
50602 PURBAKHOLA RURAL MUNICIPALITY	5	5	0	0	0
50603 RAMBHA RURAL MUNICIPALITY	8	5	0	3	0
50604 BAGANASKALI RURAL MUNICIPALITY	8	4	4	0	0
50605 TANSEN MUNICIPALITY	174	86	88	0	0
50606 RIBDIKOT RURAL MUNICIPALITY	8	3	5	0	0
50607 RAINADEVI CHHAHARA RURAL MUNICIPALITY	3	3	0	0	0
50608 TINAU RURAL MUNICIPALITY	6	0	0	6	0
50609 MATHAGADHI RURAL MUNICIPALITY	3	3	0	0	0
50610 NISDI RURAL MUNICIPALITY	10	10	0	0	0
Nawalparasi West District	738	584	142	10	2
50701 BARDAGHAT MUNICIPALITY	67	12	50	3	2
50702 SUNAWAL MUNICIPALITY	134	54	80	0	0
50703 RAMGRAM MUNICIPALITY	519	501	11	7	0
50704 PALHINANDAN RURAL MUNICIPALITY	2	2	0	0	0
50705 SARAWAL RURAL MUNICIPALITY	1	0	1	0	0
50706 PRATAPAPUR RURAL MUNICIPALITY	6	6	0	0	0
50707 SUSTA RURAL MUNICIPALITY	9	9	0	0	0

1) NSIC stands for Nepal Standard Industrial Classification.

2) Includes Lease/contract out.

3) Includes "Not reported ", "Unknown" and so on.

Table 5-2 Number of Perspns Engaged by Section of Industrial Classification, Tenure of Business Place (Building) and Local Level.

District and Local Level	Section of NSIC ¹⁾				
	H+J				
	Transportation and Storage, Information and Communication				
	Tenure of Business Place (Building)				
	Total	Owned	Rented	Others ²⁾ (Lease+Others)	Not ²⁾ Applicable
Rupandehi District	1,355	505	831	16	3
50801 DEVDAHA MUNICIPALITY	36	29	7	0	0
50802 BUTWAL SUB-METROPOLITIAN CITY	608	131	461	13	3
50803 SAINAMAINA MUNICIPALITY	48	30	18	0	0
50804 KANCHAN RURAL MUNICIPALITY	7	6	1	0	0
50805 GAIDAHAWA RURAL MUNICIPALITY	4	4	0	0	0
50806 SUDDHODHAN RURAL MUNICIPALITY	18	9	9	0	0
50807 SIYARI RURAL MUNICIPALITY	11	4	7	0	0
50808 TILOTTAMA MUNICIPALITY	115	27	88	0	0
50809 OM SATIYA RURAL MUNICIPALITY	85	66	19	0	0
50810 ROHINI RURAL MUNICIPALITY	12	6	6	0	0
50811 SIDDHARTHANAGAR MUNICIPALITY	291	107	181	3	0
50812 MAYADEVI RURAL MUNICIPALITY	49	39	10	0	0
50813 LUMBINI SANSKRITIK MUNICIPALITY	15	5	10	0	0
50814 KOTAHIMAI RURAL MUNICIPALITY	5	5	0	0	0
50815 SAMMARIMAI RURAL MUNICIPALITY	9	9	0	0	0
50816 MARCHAWARI RURAL MUNICIPALITY	3	3	0	0	0
	39	25	14	0	0
Kapilbastu District					
50901 BANGANGA MUNICIPALITY	300	184	98	9	9
50902 BUDDHABHUMI MUNICIPALITY	104	87	10	0	7
50903 SHIVARAJ MUNICIPALITY	81	17	55	9	0
50904 BIJAYANAGAR RURAL MUNICIPALITY	0	0	0	0	0
50905 KRISHNANAGAR MUNICIPALITY	32	17	15	0	0
50906 MAHARAJGANJ MUNICIPALITY	4	0	4	0	0
50907 KAPILBASTU MUNICIPALITY	73	59	14	0	0
50908 YASODHARA RURAL MUNICIPALITY	0	0	0	0	0
50909 MAYADEVI RURAL MUNICIPALITY	4	4	0	0	0
50910 SHUDDHODHAN RURAL MUNICIPALITY	2	0	0	0	2
Dang District	422	173	229	20	0
51001 BANGALACHULI RURAL MUNICIPALITY	2	2	0	0	0
51002 GHORAH SUB-METROPOLITIAN CITY	209	101	108	0	0
51003 TULSIPUR SUB-METROPOLITIAN CITY	74	22	52	0	0
51004 SHANTINAGAR RURAL MUNICIPALITY	4	0	4	0	0
51005 BABAI RURAL MUNICIPALITY	5	0	5	0	0
51006 DANGISHARAN RURAL MUNICIPALITY	6	3	3	0	0
51007 LAMAHI MUNICIPALITY	85	41	44	0	0
51008 RAPTI RURAL MUNICIPALITY	11	4	7	0	0
51009 GADHAWA RURAL MUNICIPALITY	23	0	3	20	0
51010 RAJPUR RURAL MUNICIPALITY	3	0	3	0	0
Banke District	1,259	569	608	57	25
51101 RAPTI SONARI RURAL MUNICIPALITY	11	3	4	0	4
51102 KOHALPUR MUNICIPALITY	283	156	77	47	3
51103 BAIJANATH RURAL MUNICIPALITY	13	12	1	0	0
51104 KHAJURA RURAL MUNICIPALITY	29	9	19	0	1
51105 JANAKI RURAL MUNICIPALITY	55	4	49	2	0
51106 NEPALGANJ SUB-METROPOLITIAN CITY	843	373	455	0	15
51107 DUDUWA RURAL MUNICIPALITY	7	0	0	5	2
51108 NARAINAPUR RURAL MUNICIPALITY	18	12	3	3	0
Bardiya District	261	92	131	20	18
51201 BANSGADHI MUNICIPALITY	28	3	20	5	0
51202 BARBARDIYA MUNICIPALITY	18	8	0	3	7
51203 THAKURBABA MUNICIPALITY	28	3	18	3	4
51204 GERUWA RURAL MUNICIPALITY	8	2	0	3	3
51205 RAJAPUR MUNICIPALITY	52	15	37	0	0
51206 MADHUWAN MUNICIPALITY	27	6	14	3	4
51207 GULARIYA MUNICIPALITY	61	31	30	0	0
51208 BADHAIYATAL RURAL MUNICIPALITY	39	24	12	3	0

1) NSIC stands for Nepal Standard Industrial Classification.

2) Includes Lease/contract out.

3) Includes "Not reported ", "Unknown" and so on.

Table 5-2 Number of Perspns Engaged by Section of Industrial Classification, Tenure of Business Place (Building) and Local Level.

District and Local Level	Section of NSIC ¹⁾				
	I				
	Accommodation and Food Service				
	Tenure of Business Place (Building)				
	Total	Owned	Rented	Others ²⁾ (Lease+Others)	Not ²⁾ Applicable
Lumbini Province					
Total	45,781	20,164	21,784	1,825	2,008
Sub-Metropolitan City	11,521	3,776	7,054	375	316
Municipality	21,672	9,512	10,148	987	1,025
Rural Municipality	12,588	6,876	4,582	463	667
501 Rukum East					
Total	204	111	92	0	1
Rural Municipality	204	111	92	0	1
502 Rolpa					
Total	1,325	588	709	27	1
Municipality	410	139	269	1	1
Rural Municipality	915	449	440	26	0
503 Pyuthan					
Total	1,497	713	770	11	3
Municipality	661	263	393	5	0
Rural Municipality	836	450	377	6	3
504 Gulmi					
Total	2,334	1,272	1,046	12	4
Municipality	846	404	435	6	1
Rural Municipality	1,488	868	611	6	3
505 Arghakhanchi					
Total	1,488	932	548	4	4
Municipality	1,122	679	438	1	4
Rural Municipality	366	253	110	3	0

1) NSIC stands for Nepal Standard Industrial Classification.

2) Includes Lease/contract out.

3) Includes "Not reported ", "Unknown" and so on.

Table 5-2 Number of Perspns Engaged by Section of Industrial Classification, Tenure of Business Place (Building) and Local Level.

District and Local Level	Section of NSIC ¹⁾				
	I				
	Accommodation and Food Service				
	Tenure of Business Place (Building)				
	Total	Owned	Rented	Others ²⁾ (Lease+Others)	Not ²⁾ Applicable
506 Palpa					
Total	3,259	1,795	1,410	32	22
Municipality	1,789	825	933	11	20
Rural Municipality	1,470	970	477	21	2
507 Nawalparasi West					
Total	3,068	1,368	1,271	82	347
Municipality	2,187	847	1,021	50	269
Rural Municipality	881	521	250	32	78
508 Rupandehi					
Total	14,826	5,943	7,276	1,091	516
Sub-Metropolitan City	5,067	1,631	3,081	268	87
Municipality	6,667	2,837	3,128	523	179
Rural Municipality	3,092	1,475	1,067	300	250
509 Kapilbastu					
Total	3,598	1,514	1,550	351	183
Municipality	3,040	1,249	1,356	317	118
Rural Municipality	558	265	194	34	65
510 Dang					
Total	4,649	2,006	2,482	116	45
Sub-Metropolitan City	3,120	1,177	1,818	93	32
Municipality	580	246	321	7	6
Rural Municipality	949	583	343	16	7
511 Banke					
Total	6,450	2,177	3,625	50	598
Sub-Metropolitan City	3,334	968	2,155	14	197
Municipality	1,760	573	993	19	175
Rural Municipality	1,356	636	477	17	226
512 Bardiya					
Total	3,083	1,745	1,005	49	284
Municipality	2,610	1,450	861	47	252
Rural Municipality	473	295	144	2	32

1) NSIC stands for Nepal Standard Industrial Classification.

2) Includes Lease/contract out.

3) Includes "Not reported ", "Unknown" and so on.

Table 5-2 Number of Perspns Engaged by Section of Industrial Classification, Tenure of Business Place (Building) and Local Level.

District and Local Level	Section of NSIC ¹⁾				
	I				
	Accommodation and Food Service				
	Tenure of Business Place (Building)				
	Total	Owned	Rented	Others ²⁾ (Lease+Others)	Not ²⁾ Applicable
Rukum East District	204	111	92	0	1
50101 PUTHA UTTANGANGA RURAL MUNICIPALITY	39	32	7	0	0
50102 SISNE RURAL MUNICIPALITY	103	51	51	0	1
50103 BHOOME RURAL MUNICIPALITY	62	28	34	0	0
Rolpa District	1,325	588	709	27	1
50201 SUNCHHAHARI RURAL MUNICIPALITY	57	35	18	4	0
50202 THAWANG RURAL MUNICIPALITY	35	19	16	0	0
50203 PARIWARTAN RURAL MUNICIPALITY	112	48	64	0	0
50204 GANGADEV RURAL MUNICIPALITY	70	24	46	0	0
50205 MADI RURAL MUNICIPALITY	141	101	40	0	0
50206 TRIBENI RURAL MUNICIPALITY	114	45	57	12	0
50207 ROLPA MUNICIPALITY	410	139	269	1	1
50208 RUNTIGADHI RURAL MUNICIPALITY	135	67	68	0	0
50209 SUNIL SMRITI RURAL MUNICIPALITY	239	104	125	10	0
50210 LUNGRI RURAL MUNICIPALITY	12	6	6	0	0
Pyuthan District	1,497	713	770	11	3
50301 GAUMUKHI RURAL MUNICIPALITY	75	46	29	0	0
50302 NAUBAHINI RURAL MUNICIPALITY	95	54	41	0	0
50303 JHIMARUK RURAL MUNICIPALITY	92	56	36	0	0
50304 PYUTHAN MUNICIPALITY	484	176	305	3	0
50305 SWORGADWARI MUNICIPALITY	177	87	88	2	0
50306 MANDAVI RURAL MUNICIPALITY	154	66	86	2	0
50307 MALLARANI RURAL MUNICIPALITY	125	68	57	0	0
50308 AAIRAWATI RURAL MUNICIPALITY	167	92	75	0	0
50309 SARUMARANI RURAL MUNICIPALITY	128	68	53	4	3
Gulmi District	2,334	1,272	1,046	12	4
50401 KALI GANDAKI RURAL MUNICIPALITY	103	47	56	0	0
50402 SATYAWOTI RURAL MUNICIPALITY	195	116	77	0	2
50403 CHANDRAKOT RURAL MUNICIPALITY	199	117	76	6	0
50404 MUSIKOT MUNICIPALITY	211	131	77	2	1
50405 ISMA RURAL MUNICIPALITY	113	75	38	0	0
50406 MALIKA RURAL MUNICIPALITY	100	73	27	0	0
50407 MADANE RURAL MUNICIPALITY	100	54	46	0	0
50408 DHURKOT RURAL MUNICIPALITY	85	62	23	0	0
50409 RESUNGA MUNICIPALITY	635	273	358	4	0
50410 GULMI DURBAR RURAL MUNICIPALITY	143	68	75	0	0
50411 CHHATRAKOT RURAL MUNICIPALITY	150	89	61	0	0
50412 RURU RURAL MUNICIPALITY	300	167	132	0	1
Arghakhanchi District	1,488	932	548	4	4
50501 CHHATRADEV RURAL MUNICIPALITY	121	83	38	0	0
50502 MALARANI RURAL MUNICIPALITY	98	57	41	0	0
50503 BHUMIKASTHAN MUNICIPALITY	128	101	27	0	0
50504 SANDHIKHARKA MUNICIPALITY	683	334	345	1	3
50505 PANINI RURAL MUNICIPALITY	147	113	31	3	0
50506 SHITAGANGA MUNICIPALITY	311	244	66	0	1
Palpa District	3,259	1,795	1,410	32	22
50601 RAMPUR MUNICIPALITY	420	191	219	2	8
50602 PURBAKHOLA RURAL MUNICIPALITY	151	84	65	2	0
50603 RAMBHA RURAL MUNICIPALITY	165	98	60	5	2
50604 BAGANASKALI RURAL MUNICIPALITY	215	152	62	1	0
50605 TANSEN MUNICIPALITY	1,369	634	714	9	12
50606 RIBDIKOT RURAL MUNICIPALITY	214	134	80	0	0
50607 RAINADEVI CHHAHARA RURAL MUNICIPALITY	125	88	30	7	0
50608 TINAU RURAL MUNICIPALITY	324	264	56	4	0
50609 MATHAGADHI RURAL MUNICIPALITY	117	65	50	2	0
50610 NISDI RURAL MUNICIPALITY	159	85	74	0	0
Nawalparasi West District	3,068	1,368	1,271	82	347
50701 BARDAGHAT MUNICIPALITY	666	288	277	19	82
50702 SUNAWAL MUNICIPALITY	890	336	463	16	75
50703 RAMGRAM MUNICIPALITY	631	223	281	15	112
50704 PALHINANDAN RURAL MUNICIPALITY	212	98	94	9	11
50705 SARAWAL RURAL MUNICIPALITY	216	135	76	3	2
50706 PRATAPAPUR RURAL MUNICIPALITY	277	169	59	13	36
50707 SUSTA RURAL MUNICIPALITY	176	119	21	7	29

1) NSIC stands for Nepal Standard Industrial Classification.

2) Includes Lease/contract out.

3) Includes "Not reported ", "Unknown" and so on.

Table 5-2 Number of Perspns Engaged by Section of Industrial Classification, Tenure of Business Place (Building) and Local Level.

District and Local Level	Section of NSIC ¹⁾				
	I				
	Accommodation and Food Service				
	Tenure of Business Place (Building)				
	Total	Owned	Rented	Others ²⁾ (Lease+Others)	Not ²⁾ Applicable
Rupandehi District	15,568	6,278	7,579	1,180	531
50801 DEVDAHA MUNICIPALITY	659	333	251	74	1
50802 BUTWAL SUB-METROPOLITIAN CITY	5,067	1,631	3,081	268	87
50803 SAINAMAINA MUNICIPALITY	755	329	351	42	33
50804 KANCHAN RURAL MUNICIPALITY	338	131	153	2	52
50805 GAIDAHAWA RURAL MUNICIPALITY	295	190	72	27	6
50806 SUDDHODHAN RURAL MUNICIPALITY	331	149	126	3	53
50807 SIYARI RURAL MUNICIPALITY	356	210	104	32	10
50808 TILOTTAMA MUNICIPALITY	1,818	772	821	201	24
50809 OM SATIYA RURAL MUNICIPALITY	491	246	169	56	20
50810 ROHINI RURAL MUNICIPALITY	287	115	141	2	29
50811 SIDDHARTHANAGAR MUNICIPALITY	2,482	862	1,405	133	82
50812 MAYADEVI RURAL MUNICIPALITY	432	189	197	20	26
50813 LUMBINI SANSKRITIK MUNICIPALITY	953	541	300	73	39
50814 KOTAHIMAI RURAL MUNICIPALITY	212	112	40	56	4
50815 SAMMARIMAI RURAL MUNICIPALITY	201	65	21	87	28
50816 MARCHAWARI RURAL MUNICIPALITY	149	68	44	15	22
	742	335	303	89	15
Kapilbastu District					
50901 BANGANGA MUNICIPALITY	2,856	1,179	1,247	262	168
50902 BUDDHABHUMI MUNICIPALITY	519	265	163	69	22
50903 SHIVARAJ MUNICIPALITY	666	276	308	58	24
50904 BIJAYANAGAR RURAL MUNICIPALITY	95	67	19	9	0
50905 KRISHNANAGAR MUNICIPALITY	454	101	304	23	26
50906 MAHARAJGANJ MUNICIPALITY	145	59	60	10	16
50907 KAPILBASTU MUNICIPALITY	514	213	218	68	15
50908 YASODHARA RURAL MUNICIPALITY	107	57	42	0	8
50909 MAYADEVI RURAL MUNICIPALITY	226	93	80	11	42
50910 SHUDDHODHAN RURAL MUNICIPALITY	130	48	53	14	15
Dang District	4,649	2,006	2,482	116	45
51001 BANGALACHULI RURAL MUNICIPALITY	101	80	21	0	0
51002 GHORAH SUB-METROPOLITIAN CITY	2,036	860	1,067	87	22
51003 TULSIPUR SUB-METROPOLITIAN CITY	1,084	317	751	6	10
51004 SHANTINAGAR RURAL MUNICIPALITY	75	53	22	0	0
51005 BABAI RURAL MUNICIPALITY	93	57	34	2	0
51006 DANGISHARAN RURAL MUNICIPALITY	39	18	21	0	0
51007 LAMAHI MUNICIPALITY	580	246	321	7	6
51008 RAPTI RURAL MUNICIPALITY	320	167	144	6	3
51009 GADHAWA RURAL MUNICIPALITY	282	182	90	8	2
51010 RAJPUR RURAL MUNICIPALITY	39	26	11	0	2
Banke District	6,450	2,177	3,625	50	598
51101 RAPTI SONARI RURAL MUNICIPALITY	374	235	115	1	23
51102 KOHALPUR MUNICIPALITY	1,760	573	993	19	175
51103 BAIJANATH RURAL MUNICIPALITY	302	139	114	0	49
51104 KHAJURA RURAL MUNICIPALITY	347	124	145	10	68
51105 JANAKI RURAL MUNICIPALITY	205	75	74	1	55
51106 NEPALGANJ SUB-METROPOLITIAN CITY	3,334	968	2,155	14	197
51107 DUDUWA RURAL MUNICIPALITY	76	31	21	2	22
51108 NARAINAPUR RURAL MUNICIPALITY	52	32	8	3	9
Bardiya District	3,083	1,745	1,005	49	284
51201 BANSGADHI MUNICIPALITY	484	224	196	31	33
51202 BARBARDIYA MUNICIPALITY	335	165	104	2	64
51203 THAKURBABA MUNICIPALITY	446	323	103	12	8
51204 GERUWA RURAL MUNICIPALITY	159	125	30	1	3
51205 RAJAPUR MUNICIPALITY	450	296	132	0	22
51206 MADHUWAN MUNICIPALITY	350	240	78	0	32
51207 GULARIYA MUNICIPALITY	545	202	248	2	93
51208 BADHAIYATAL RURAL MUNICIPALITY	314	170	114	1	29

1) NSIC stands for Nepal Standard Industrial Classification.

2) Includes Lease/contract out.

3) Includes "Not reported ", "Unknown" and so on.

Table 5-2 Number of Perspns Engaged by Section of Industrial Classification, Tenure of Business Place (Building) and Local Level.

District and Local Level	Section of NSIC ¹⁾				
	K				
	Financial and Insurance				
	Tenure of Business Place (Building)				
	Total	Owned	Rented	Others ²⁾ (Lease+Others)	Not ²⁾ Applicable
Lumbini Province					
Total	21,962	2,888	17,804	1,026	244
Sub-Metropolitan City	4,512	384	3,761	367	0
Municipality	12,882	993	11,453	329	107
Rural Municipality	4,568	1,511	2,590	330	137
501 Rukum East					
Total	35	4	31	0	0
Rural Municipality	35	4	31	0	0
502 Rolpa					
Total	937	279	658	0	0
Municipality	87	1	86	0	0
Rural Municipality	850	278	572	0	0
503 Pyuthan					
Total	875	205	535	76	59
Municipality	355	95	260	0	0
Rural Municipality	520	110	275	76	59
504 Gulmi					
Total	688	84	457	142	5
Municipality	352	67	230	51	4
Rural Municipality	336	17	227	91	1
505 Arghakhanchi					
Total	437	36	323	38	40
Municipality	277	13	228	9	27
Rural Municipality	160	23	95	29	13

1) NSIC stands for Nepal Standard Industrial Classification.

2) Includes Lease/contract out.

3) Includes "Not reported ", "Unknown" and so on.

Table 5-2 Number of Perspns Engaged by Section of Industrial Classification, Tenure of Business Place (Building) and Local Level.

District and Local Level	Section of NSIC ¹⁾				
	K				
	Financial and Insurance				
	Tenure of Business Place (Building)				
	Total	Owned	Rented	Others ²⁾ (Lease+Others)	Not ²⁾ Applicable
506 Palpa					
Total	801	70	678	53	0
Municipality	536	36	492	8	0
Rural Municipality	265	34	186	45	0
507 Nawalparasi West					
Total	8,184	969	7,162	53	0
Municipality	7,165	72	7,045	48	0
Rural Municipality	1,019	897	117	5	0
508 Rupandehi					
Total	3,621	523	2,925	173	0
Sub-Metropolitan City	1,332	94	1,138	100	0
Municipality	1,841	371	1,423	47	0
Rural Municipality	448	58	364	26	0
509 Kapilbastu					
Total	752	121	611	19	1
Municipality	689	109	564	15	1
Rural Municipality	63	12	47	4	0
510 Dang					
Total	2,420	249	1,882	288	1
Sub-Metropolitan City	1,792	203	1,345	244	0
Municipality	235	7	228	0	0
Rural Municipality	393	39	309	44	1
511 Banke					
Total	2,022	147	1,825	23	27
Sub-Metropolitan City	1,388	87	1,278	23	0
Municipality	395	38	330	0	27
Rural Municipality	239	22	217	0	0
512 Bardiya					
Total	1,190	201	717	161	111
Municipality	950	184	567	151	48
Rural Municipality	240	17	150	10	63

1) NSIC stands for Nepal Standard Industrial Classification.

2) Includes Lease/contract out.

3) Includes "Not reported ", "Unknown" and so on.

Table 5-2 Number of Perspns Engaged by Section of Industrial Classification, Tenure of Business Place (Building) and Local Level.

District and Local Level	Section of NSIC ¹⁾				
	K				
	Financial and Insurance				
	Tenure of Business Place (Building)				
	Total	Owned	Rented	Others ²⁾ (Lease+Others)	Not ²⁾ Applicable
Rukum East District	35	4	31	0	0
50101 PUTHA UTTANGANGA RURAL MUNICIPALITY	2	1	1	0	0
50102 SISNE RURAL MUNICIPALITY	30	0	30	0	0
50103 BHOOME RURAL MUNICIPALITY	3	3	0	0	0
Rolpa District	937	279	658	0	0
50201 SUNCHHAHARI RURAL MUNICIPALITY	14	0	14	0	0
50202 THAWANG RURAL MUNICIPALITY	23	0	23	0	0
50203 PARIWARTAN RURAL MUNICIPALITY	4	2	2	0	0
50204 GANGADEV RURAL MUNICIPALITY	2	0	2	0	0
50205 MADI RURAL MUNICIPALITY	21	0	21	0	0
50206 TRIBENI RURAL MUNICIPALITY	5	1	4	0	0
50207 ROLPA MUNICIPALITY	87	1	86	0	0
50208 RUNTIGADHI RURAL MUNICIPALITY	702	270	432	0	0
50209 SUNIL SMRITI RURAL MUNICIPALITY	79	5	74	0	0
50210 LUNGRI RURAL MUNICIPALITY	0	0	0	0	0
Pyuthan District	875	205	535	76	59
50301 GAUMUKHI RURAL MUNICIPALITY	45	24	10	11	0
50302 NAUBAHINI RURAL MUNICIPALITY	28	0	28	0	0
50303 JHIMARUK RURAL MUNICIPALITY	150	31	72	47	0
50304 PYUTHAN MUNICIPALITY	286	80	206	0	0
50305 SWORGADWARI MUNICIPALITY	69	15	54	0	0
50306 MANDAVI RURAL MUNICIPALITY	137	30	47	18	42
50307 MALLARANI RURAL MUNICIPALITY	101	13	80	0	8
50308 AAIRAWATI RURAL MUNICIPALITY	32	9	23	0	0
50309 SARUMARANI RURAL MUNICIPALITY	27	3	15	0	9
Gulmi District	688	84	457	142	5
50401 KALI GANDAKI RURAL MUNICIPALITY	22	0	22	0	0
50402 SATYAWOTI RURAL MUNICIPALITY	17	0	14	3	0
50403 CHANDRAKOT RURAL MUNICIPALITY	68	4	62	1	1
50404 MUSIKOT MUNICIPALITY	50	9	39	2	0
50405 ISMA RURAL MUNICIPALITY	8	2	4	2	0
50406 MALIKA RURAL MUNICIPALITY	21	0	12	9	0
50407 MADANE RURAL MUNICIPALITY	15	0	13	2	0
50408 DHURKOT RURAL MUNICIPALITY	25	3	2	20	0
50409 RESUNGA MUNICIPALITY	302	58	191	49	4
50410 GULMI DURBAR RURAL MUNICIPALITY	30	1	23	6	0
50411 CHHATRAKOT RURAL MUNICIPALITY	34	0	20	14	0
50412 RURU RURAL MUNICIPALITY	96	7	55	34	0
Arghakhanchi District	437	36	323	38	40
50501 CHHATRADEV RURAL MUNICIPALITY	52	11	31	10	0
50502 MALARANI RURAL MUNICIPALITY	73	7	43	19	4
50503 BHUMIKASTHAN MUNICIPALITY	26	2	10	1	13
50504 SANDHIKHARKA MUNICIPALITY	192	6	176	7	3
50505 PANINI RURAL MUNICIPALITY	35	5	21	0	9
50506 SHITAGANGA MUNICIPALITY	59	5	42	1	11
Palpa District	801	70	678	53	0
50601 RAMPUR MUNICIPALITY	189	24	165	0	0
50602 PURBAKHOLA RURAL MUNICIPALITY	13	0	8	5	0
50603 RAMBHA RURAL MUNICIPALITY	67	10	48	9	0
50604 BAGANASKALI RURAL MUNICIPALITY	41	3	38	0	0
50605 TANSEN MUNICIPALITY	347	12	327	8	0
50606 RIBDIKOT RURAL MUNICIPALITY	55	7	36	12	0
50607 RAINADEVI CHHAHARA RURAL MUNICIPALITY	21	1	13	7	0
50608 TINAU RURAL MUNICIPALITY	27	2	18	7	0
50609 MATHAGADHI RURAL MUNICIPALITY	35	9	21	5	0
50610 NISDI RURAL MUNICIPALITY	6	2	4	0	0
Nawalparasi West District	8,184	969	7,162	53	0
50701 BARDAGHAT MUNICIPALITY	6,674	39	6,611	24	0
50702 SUNAWAL MUNICIPALITY	301	18	265	18	0
50703 RAMGRAM MUNICIPALITY	190	15	169	6	0
50704 PALHINANDAN RURAL MUNICIPALITY	14	9	2	3	0
50705 SARAWAL RURAL MUNICIPALITY	14	6	8	0	0
50706 PRATAPAPUR RURAL MUNICIPALITY	80	5	73	2	0
50707 SUSTA RURAL MUNICIPALITY	911	877	34	0	0

1) NSIC stands for Nepal Standard Industrial Classification.

2) Includes Lease/contract out.

3) Includes "Not reported ", "Unknown" and so on.

Table 5-2 Number of Perspns Engaged by Section of Industrial Classification, Tenure of Business Place (Building) and Local Level.

District and Local Level	Section of NSIC ¹⁾				
	K				
	Financial and Insurance				
	Tenure of Business Place (Building)				
	Total	Owned	Rented	Others ²⁾ (Lease+Others)	Not ²⁾ Applicable
Rupandehi District	3,812	535	3,104	173	0
50801 DEVDAHA MUNICIPALITY	180	69	111	0	0
50802 BUTWAL SUB-METROPOLITIAN CITY	1,332	94	1,138	100	0
50803 SAINAMAINA MUNICIPALITY	144	22	115	7	0
50804 KANCHAN RURAL MUNICIPALITY	56	3	53	0	0
50805 GAIDAHAWA RURAL MUNICIPALITY	65	5	56	4	0
50806 SUDDHODHAN RURAL MUNICIPALITY	84	12	72	0	0
50807 SIYARI RURAL MUNICIPALITY	90	14	76	0	0
50808 TILOTTAMA MUNICIPALITY	639	89	537	13	0
50809 OM SATIYA RURAL MUNICIPALITY	27	13	14	0	0
50810 ROHINI RURAL MUNICIPALITY	38	1	24	13	0
50811 SIDDHARTHANAGAR MUNICIPALITY	815	187	603	25	0
50812 MAYADEVI RURAL MUNICIPALITY	21	3	18	0	0
50813 LUMBINI SANSKRITIK MUNICIPALITY	63	4	57	2	0
50814 KOTAHIMAI RURAL MUNICIPALITY	48	4	44	0	0
50815 SAMMARIMAI RURAL MUNICIPALITY	12	3	7	2	0
50816 MARCHAWARI RURAL MUNICIPALITY	7	0	0	7	0
	191	12	179	0	0
Kapilbastu District					
50901 BANGANGA MUNICIPALITY	561	109	432	19	1
50902 BUDDHABHUMI MUNICIPALITY	140	20	119	0	1
50903 SHIVARAJ MUNICIPALITY	151	5	132	14	0
50904 BIJAYANAGAR RURAL MUNICIPALITY	8	0	8	0	0
50905 KRISHNANAGAR MUNICIPALITY	76	36	40	0	0
50906 MAHARAJGANJ MUNICIPALITY	15	2	12	1	0
50907 KAPILBASTU MUNICIPALITY	116	34	82	0	0
50908 YASODHARA RURAL MUNICIPALITY	16	8	8	0	0
50909 MAYADEVI RURAL MUNICIPALITY	32	1	31	0	0
50910 SHUDDHODHAN RURAL MUNICIPALITY	7	3	0	4	0
Dang District	2,420	249	1,882	288	1
51001 BANGALACHULI RURAL MUNICIPALITY	20	0	19	0	1
51002 GHORAH SUB-METROPOLITIAN CITY	1,597	199	1,318	80	0
51003 TULSIPUR SUB-METROPOLITIAN CITY	195	4	27	164	0
51004 SHANTINAGAR RURAL MUNICIPALITY	23	11	12	0	0
51005 BABAI RURAL MUNICIPALITY	52	3	49	0	0
51006 DANGISHARAN RURAL MUNICIPALITY	28	0	28	0	0
51007 LAMAHI MUNICIPALITY	235	7	228	0	0
51008 RAPTI RURAL MUNICIPALITY	141	22	119	0	0
51009 GADHAWA RURAL MUNICIPALITY	115	3	75	37	0
51010 RAJPUR RURAL MUNICIPALITY	14	0	7	7	0
Banke District	2,022	147	1,825	23	27
51101 RAPTI SONARI RURAL MUNICIPALITY	71	8	63	0	0
51102 KOHALPUR MUNICIPALITY	395	38	330	0	27
51103 BAIJANATH RURAL MUNICIPALITY	48	8	40	0	0
51104 KHAJURA RURAL MUNICIPALITY	99	4	95	0	0
51105 JANAKI RURAL MUNICIPALITY	5	2	3	0	0
51106 NEPALGANJ SUB-METROPOLITIAN CITY	1,388	87	1,278	23	0
51107 DUDUWA RURAL MUNICIPALITY	10	0	10	0	0
51108 NARAINAPUR RURAL MUNICIPALITY	6	0	6	0	0
Bardiya District	1,190	201	717	161	111
51201 BANSGADHI MUNICIPALITY	132	19	46	67	0
51202 BARBARDIYA MUNICIPALITY	134	33	61	30	10
51203 THAKURBABA MUNICIPALITY	179	76	99	0	4
51204 GERUWA RURAL MUNICIPALITY	35	5	20	0	10
51205 RAJAPUR MUNICIPALITY	158	3	109	23	23
51206 MADHUWAN MUNICIPALITY	148	36	75	31	6
51207 GULARIYA MUNICIPALITY	199	17	177	0	5
51208 BADHAIYATAL RURAL MUNICIPALITY	205	12	130	10	53

1) NSIC stands for Nepal Standard Industrial Classification.

2) Includes Lease/contract out.

3) Includes "Not reported ", "Unknown" and so on.

Table 5-2 Number of Perspns Engaged by Section of Industrial Classification, Tenure of Business Place (Building) and Local Level.

District and Local Level	Section of NSIC ¹⁾				
	P				
	Education				
	Tenure of Business Place (Building)				
	Total	Owned	Rented	Others ²⁾ (Lease+Others)	Not ²⁾ Applicable
Lumbini Province					
Total	75,583	63,031	10,168	2,330	54
Sub-Metropolitan City	13,393	9,028	3,491	871	3
Municipality	31,549	26,121	4,542	868	18
Rural Municipality	30,641	27,882	2,135	591	33
501 Rukum East					
Total	928	886	42	0	0
Rural Municipality	928	886	42	0	0
502 Rolpa					
Total	3,422	3,307	115	0	0
Municipality	648	598	50	0	0
Rural Municipality	2,774	2,709	65	0	0
503 Pyuthan					
Total	3,914	3,572	296	44	2
Municipality	1,317	1,212	92	13	0
Rural Municipality	2,597	2,360	204	31	2
504 Gulmi					
Total	5,889	5,317	349	194	29
Municipality	1,570	1,230	166	172	2
Rural Municipality	4,319	4,087	183	22	27
505 Arghakhanchi					
Total	3,740	3,503	224	13	0
Municipality	2,176	2,011	152	13	0
Rural Municipality	1,564	1,492	72	0	0

1) NSIC stands for Nepal Standard Industrial Classification.

2) Includes Lease/contract out.

3) Includes "Not reported ", "Unknown" and so on.

Table 5-2 Number of Perspns Engaged by Section of Industrial Classification, Tenure of Business Place (Building) and Local Level.

District and Local Level	Section of NSIC ¹⁾				
	P				
	Education				
	Tenure of Business Place (Building)				
	Total	Owned	Rented	Others ²⁾ (Lease+Others)	Not ²⁾ Applicable
506 Palpa					
Total	5,953	5,530	406	17	0
Municipality	2,483	2,126	357	0	0
Rural Municipality	3,470	3,404	49	17	0
507 Nawalparasi West					
Total	5,009	4,271	551	187	0
Municipality	3,325	2,804	360	161	0
Rural Municipality	1,684	1,467	191	26	0
508 Rupandehi					
Total	16,894	14,264	2,182	448	0
Sub-Metropolitan City	4,527	3,670	649	208	0
Municipality	7,820	6,708	960	152	0
Rural Municipality	4,547	3,886	573	88	0
509 Kapilbastu					
Total	5,808	4,565	1,116	125	2
Municipality	4,671	3,643	944	82	2
Rural Municipality	1,137	922	172	43	0
510 Dang					
Total	8,637	6,914	1,092	631	0
Sub-Metropolitan City	5,053	3,762	707	584	0
Municipality	767	568	187	12	0
Rural Municipality	2,817	2,584	198	35	0
511 Banke					
Total	9,554	5,948	3,024	577	5
Sub-Metropolitan City	3,813	1,596	2,135	79	3
Municipality	2,161	1,426	550	185	0
Rural Municipality	3,580	2,926	339	313	2
512 Bardiya					
Total	5,835	4,954	771	94	16
Municipality	4,611	3,795	724	78	14
Rural Municipality	1,224	1,159	47	16	2

1) NSIC stands for Nepal Standard Industrial Classification.

2) Includes Lease/contract out.

3) Includes "Not reported ", "Unknown" and so on.

Table 5-2 Number of Perspns Engaged by Section of Industrial Classification, Tenure of Business Place (Building) and Local Level.

District and Local Level	Section of NSIC ¹⁾				
	P				
	Education				
	Tenure of Business Place (Building)				
	Total	Owned	Rented	Others ²⁾ (Lease+Others)	Not ²⁾ Applicable
Rukum East District	928	886	42	0	0
50101 PUTHA UTTANGANGA RURAL MUNICIPALITY	317	303	14	0	0
50102 SISNE RURAL MUNICIPALITY	320	296	24	0	0
50103 BHOOME RURAL MUNICIPALITY	291	287	4	0	0
Rolpa District	3,422	3,307	115	0	0
50201 SUNCHHAHARI RURAL MUNICIPALITY	219	213	6	0	0
50202 THAWANG RURAL MUNICIPALITY	179	179	0	0	0
50203 PARIWARTAN RURAL MUNICIPALITY	341	335	6	0	0
50204 GANGADEV RURAL MUNICIPALITY	347	346	1	0	0
50205 MADI RURAL MUNICIPALITY	248	248	0	0	0
50206 TRIBENI RURAL MUNICIPALITY	369	359	10	0	0
50207 ROLPA MUNICIPALITY	648	598	50	0	0
50208 RUNTIGADHI RURAL MUNICIPALITY	434	431	3	0	0
50209 SUNIL SMRITI RURAL MUNICIPALITY	399	360	39	0	0
50210 LUNGRI RURAL MUNICIPALITY	238	238	0	0	0
Pyuthan District	3,914	3,572	296	44	2
50301 GAUMUKHI RURAL MUNICIPALITY	360	335	25	0	0
50302 NAUBAHINI RURAL MUNICIPALITY	409	344	36	29	0
50303 JHIMARUK RURAL MUNICIPALITY	484	423	61	0	0
50304 PYUTHAN MUNICIPALITY	740	641	86	13	0
50305 SWORGADWARI MUNICIPALITY	577	571	6	0	0
50306 MANDAVI RURAL MUNICIPALITY	262	241	21	0	0
50307 MALLARANI RURAL MUNICIPALITY	472	444	24	2	2
50308 AAIRAWATI RURAL MUNICIPALITY	357	326	31	0	0
50309 SARUMARANI RURAL MUNICIPALITY	253	247	6	0	0
Gulmi District	5,889	5,317	349	194	29
50401 KALI GANDAKI RURAL MUNICIPALITY	332	320	12	0	0
50402 SATYAWOTI RURAL MUNICIPALITY	476	419	57	0	0
50403 CHANDRAKOT RURAL MUNICIPALITY	490	453	37	0	0
50404 MUSIKOT MUNICIPALITY	738	686	15	37	0
50405 ISMA RURAL MUNICIPALITY	395	389	6	0	0
50406 MALIKA RURAL MUNICIPALITY	450	412	11	0	27
50407 MADANE RURAL MUNICIPALITY	388	384	4	0	0
50408 DHURKOT RURAL MUNICIPALITY	427	396	9	22	0
50409 RESUNGA MUNICIPALITY	832	544	151	135	2
50410 GULMI DURBAR RURAL MUNICIPALITY	428	418	10	0	0
50411 CHHATRAKOT RURAL MUNICIPALITY	436	414	22	0	0
50412 RURU RURAL MUNICIPALITY	497	482	15	0	0
Arghakhanchi District	3,740	3,503	224	13	0
50501 CHHATRADEV RURAL MUNICIPALITY	491	457	34	0	0
50502 MALARANI RURAL MUNICIPALITY	563	542	21	0	0
50503 BHUMIKASTHAN MUNICIPALITY	513	512	1	0	0
50504 SANDHIKHARKA MUNICIPALITY	922	763	146	13	0
50505 PANINI RURAL MUNICIPALITY	510	493	17	0	0
50506 SHITAGANGA MUNICIPALITY	741	736	5	0	0
Palpa District	5,953	5,530	406	17	0
50601 RAMPUR MUNICIPALITY	903	865	38	0	0
50602 PURBAKHOLA RURAL MUNICIPALITY	439	427	12	0	0
50603 RAMBHA RURAL MUNICIPALITY	407	389	18	0	0
50604 BAGANASKALI RURAL MUNICIPALITY	465	446	12	7	0
50605 TANSEN MUNICIPALITY	1,580	1,261	319	0	0
50606 RIBDIKOT RURAL MUNICIPALITY	434	433	1	0	0
50607 RAINADEVI CHHAHARA RURAL MUNICIPALITY	434	431	2	1	0
50608 TINAU RURAL MUNICIPALITY	368	368	0	0	0
50609 MATHAGADHI RURAL MUNICIPALITY	420	416	4	0	0
50610 NISDI RURAL MUNICIPALITY	503	494	0	9	0
Nawalparasi West District	5,009	4,271	551	187	0
50701 BARDAGHAT MUNICIPALITY	993	823	98	72	0
50702 SUNAWAL MUNICIPALITY	1,449	1,319	69	61	0
50703 RAMGRAM MUNICIPALITY	883	662	193	28	0
50704 PALHINANDAN RURAL MUNICIPALITY	390	326	64	0	0
50705 SARAWAL RURAL MUNICIPALITY	322	309	13	0	0
50706 PRATAPAPUR RURAL MUNICIPALITY	555	520	20	15	0
50707 SUSTA RURAL MUNICIPALITY	417	312	94	11	0

1) NSIC stands for Nepal Standard Industrial Classification.

2) Includes Lease/contract out.

3) Includes "Not reported ", "Unknown" and so on.

Table 5-2 Number of Perspns Engaged by Section of Industrial Classification, Tenure of Business Place (Building) and Local Level.

District and Local Level	Section of NSIC ¹⁾				
	P				
	Education				
	Tenure of Business Place (Building)				
	Total	Owned	Rented	Others ²⁾ (Lease+Others)	Not ²⁾ Applicable
Rupandehi District	17,749	15,000	2,301	448	0
50801 DEVDAHA MUNICIPALITY	1,180	1,154	26	0	0
50802 BUTWAL SUB-METROPOLITIAN CITY	4,527	3,670	649	208	0
50803 SAINAMAINA MUNICIPALITY	1,099	992	107	0	0
50804 KANCHAN RURAL MUNICIPALITY	580	520	28	32	0
50805 GAIDAHAWA RURAL MUNICIPALITY	457	384	73	0	0
50806 SUDDHODHAN RURAL MUNICIPALITY	551	547	4	0	0
50807 SIYARI RURAL MUNICIPALITY	576	519	43	14	0
50808 TILOTTAMA MUNICIPALITY	3,077	2,762	223	92	0
50809 OM SATIYA RURAL MUNICIPALITY	321	270	51	0	0
50810 ROHINI RURAL MUNICIPALITY	465	369	76	20	0
50811 SIDDHARTHANAGAR MUNICIPALITY	1,719	1,157	534	28	0
50812 MAYADEVI RURAL MUNICIPALITY	712	533	179	0	0
50813 LUMBINI SANSKRITIK MUNICIPALITY	745	643	70	32	0
50814 KOTAHIMAI RURAL MUNICIPALITY	352	314	32	6	0
50815 SAMMARIMAI RURAL MUNICIPALITY	296	276	20	0	0
50816 MARCHAWARI RURAL MUNICIPALITY	237	154	67	16	0
	855	736	119	0	0
Kapilbastu District					
50901 BANGANGA MUNICIPALITY	4,953	3,829	997	125	2
50902 BUDDHABHUMI MUNICIPALITY	809	689	82	36	2
50903 SHIVARAJ MUNICIPALITY	1,026	789	197	40	0
50904 BIJAYANAGAR RURAL MUNICIPALITY	204	179	25	0	0
50905 KRISHNANAGAR MUNICIPALITY	572	393	173	6	0
50906 MAHARAJGANJ MUNICIPALITY	487	443	44	0	0
50907 KAPILBASTU MUNICIPALITY	922	593	329	0	0
50908 YASODHARA RURAL MUNICIPALITY	230	206	24	0	0
50909 MAYADEVI RURAL MUNICIPALITY	445	360	65	20	0
50910 SHUDDHODHAN RURAL MUNICIPALITY	258	177	58	23	0
Dang District	8,637	6,914	1,092	631	0
51001 BANGALACHULI RURAL MUNICIPALITY	286	286	0	0	0
51002 GHORAH SUB-METROPOLITIAN CITY	2,925	2,203	399	323	0
51003 TULSIPUR SUB-METROPOLITIAN CITY	2,128	1,559	308	261	0
51004 SHANTINAGAR RURAL MUNICIPALITY	399	399	0	0	0
51005 BABAI RURAL MUNICIPALITY	376	376	0	0	0
51006 DANGISHARAN RURAL MUNICIPALITY	295	258	37	0	0
51007 LAMAHI MUNICIPALITY	767	568	187	12	0
51008 RAPTI RURAL MUNICIPALITY	641	533	73	35	0
51009 GADHAWA RURAL MUNICIPALITY	508	447	61	0	0
51010 RAJPUR RURAL MUNICIPALITY	312	285	27	0	0
Banke District	9,554	5,948	3,024	577	5
51101 RAPTI SONARI RURAL MUNICIPALITY	791	766	25	0	0
51102 KOHALPUR MUNICIPALITY	2,161	1,426	550	185	0
51103 BAIJANATH RURAL MUNICIPALITY	1,057	690	112	255	0
51104 KHAJURA RURAL MUNICIPALITY	876	799	77	0	0
51105 JANAKI RURAL MUNICIPALITY	270	196	74	0	0
51106 NEPALGANJ SUB-METROPOLITIAN CITY	3,813	1,596	2,135	79	3
51107 DUDUWA RURAL MUNICIPALITY	380	290	37	51	2
51108 NARAINAPUR RURAL MUNICIPALITY	206	185	14	7	0
Bardiya District	5,835	4,954	771	94	16
51201 BANSGADHI MUNICIPALITY	848	764	57	17	10
51202 BARBARDIYA MUNICIPALITY	860	707	149	0	4
51203 THAKURBABA MUNICIPALITY	695	602	93	0	0
51204 GERUWA RURAL MUNICIPALITY	453	447	6	0	0
51205 RAJAPUR MUNICIPALITY	705	623	52	30	0
51206 MADHUWAN MUNICIPALITY	627	511	99	17	0
51207 GULARIYA MUNICIPALITY	876	588	274	14	0
51208 BADHAIYATAL RURAL MUNICIPALITY	771	712	41	16	2

1) NSIC stands for Nepal Standard Industrial Classification.

2) Includes Lease/contract out.

3) Includes "Not reported ", "Unknown" and so on.

Table 5-2 Number of Perspns Engaged by Section of Industrial Classification, Tenure of Business Place (Building) and Local Level.

District and Local Level	Section of NSIC ¹⁾				
	Q				
	Human Health and Social Work				
	Tenure of Business Place (Building)				
	Total	Owned	Rented	Others ²⁾ (Lease+Others)	Not ²⁾ Applicable
Lumbini Province					
Total	19,593	12,700	4,220	1,508	1,165
Sub-Metropolitan City	4,772	2,558	1,716	306	192
Municipality	9,029	6,847	1,469	365	348
Rural Municipality	5,792	3,295	1,035	837	625
501 Rukum East					
Total	134	126	8	0	0
Rural Municipality	134	126	8	0	0
502 Rolpa					
Total	2,072	747	446	362	517
Municipality	137	94	43	0	0
Rural Municipality	1,935	653	403	362	517
503 Pyuthan					
Total	530	434	87	9	0
Municipality	214	177	37	0	0
Rural Municipality	316	257	50	9	0
504 Gulmi					
Total	1,197	734	139	314	10
Municipality	322	200	65	55	2
Rural Municipality	875	534	74	259	8
505 Arghakhanchi					
Total	623	397	115	106	5
Municipality	400	242	99	54	5
Rural Municipality	223	155	16	52	0

1) NSIC stands for Nepal Standard Industrial Classification.

2) Includes Lease/contract out.

3) Includes "Not reported ", "Unknown" and so on.

Table 5-2 Number of Perspns Engaged by Section of Industrial Classification, Tenure of Business Place (Building) and Local Level.

District and Local Level	Section of NSIC ¹⁾				
	Q				
	Human Health and Social Work				
	Tenure of Business Place (Building)				
	Total	Owned	Rented	Others ²⁾ (Lease+Others)	Not ²⁾ Applicable
506 Palpa					
Total	1,990	1,749	98	130	13
Municipality	1,454	1,381	55	14	4
Rural Municipality	536	368	43	116	9
507 Nawalparasi West					
Total	1,972	1,715	203	46	8
Municipality	1,744	1,542	165	31	6
Rural Municipality	228	173	38	15	2
508 Rupandehi					
Total	3,900	2,303	1,305	292	0
Sub-Metropolitan City	2,020	870	989	161	0
Municipality	1,623	1,216	277	130	0
Rural Municipality	257	217	39	1	0
509 Kapilbastu					
Total	931	676	238	14	3
Municipality	741	532	202	4	3
Rural Municipality	190	144	36	10	0
510 Dang					
Total	1,539	861	361	124	193
Sub-Metropolitan City	972	461	196	123	192
Municipality	204	144	60	0	0
Rural Municipality	363	256	105	1	1
511 Banke					
Total	3,106	2,185	872	44	5
Sub-Metropolitan City	1,780	1,227	531	22	0
Municipality	859	673	176	10	0
Rural Municipality	467	285	165	12	5
512 Bardiya					
Total	1,599	773	348	67	411
Municipality	1,331	646	290	67	328
Rural Municipality	268	127	58	0	83

1) NSIC stands for Nepal Standard Industrial Classification.

2) Includes Lease/contract out.

3) Includes "Not reported ", "Unknown" and so on.

Table 5-2 Number of Perspns Engaged by Section of Industrial Classification, Tenure of Business Place (Building) and Local Level.

District and Local Level	Section of NSIC ¹⁾				
	Q				
	Human Health and Social Work				
	Tenure of Business Place (Building)				
	Total	Owned	Rented	Others ²⁾ (Lease+Others)	Not ²⁾ Applicable
Rukum East District	134	126	8	0	0
50101 PUTHA UTTANGANGA RURAL MUNICIPALITY	46	46	0	0	0
50102 SISNE RURAL MUNICIPALITY	42	38	4	0	0
50103 BHOOME RURAL MUNICIPALITY	46	42	4	0	0
Rolpa District	2,072	747	446	362	517
50201 SUNCHHAHARI RURAL MUNICIPALITY	619	51	153	0	415
50202 THAWANG RURAL MUNICIPALITY	27	27	0	0	0
50203 PARIWARTAN RURAL MUNICIPALITY	38	38	0	0	0
50204 GANGADEV RURAL MUNICIPALITY	18	11	7	0	0
50205 MADI RURAL MUNICIPALITY	36	29	7	0	0
50206 TRIBENI RURAL MUNICIPALITY	195	52	143	0	0
50207 ROLPA MUNICIPALITY	137	94	43	0	0
50208 RUNTIGADHI RURAL MUNICIPALITY	690	206	56	355	73
50209 SUNIL SMRITI RURAL MUNICIPALITY	194	138	27	0	29
50210 LUNGRI RURAL MUNICIPALITY	118	101	10	7	0
Pyuthan District	530	434	87	9	0
50301 GAUMUKHI RURAL MUNICIPALITY	47	47	0	0	0
50302 NAUBAHINI RURAL MUNICIPALITY	64	46	17	1	0
50303 JHIMARUK RURAL MUNICIPALITY	37	37	0	0	0
50304 PYUTHAN MUNICIPALITY	148	116	32	0	0
50305 SWORGADWARI MUNICIPALITY	66	61	5	0	0
50306 MANDAVI RURAL MUNICIPALITY	50	26	17	7	0
50307 MALLARANI RURAL MUNICIPALITY	47	44	2	1	0
50308 AAIRAWATI RURAL MUNICIPALITY	50	36	14	0	0
50309 SARUMARANI RURAL MUNICIPALITY	21	21	0	0	0
Gulmi District	1,197	734	139	314	10
50401 KALI GANDAKI RURAL MUNICIPALITY	84	41	5	38	0
50402 SATYAWOTI RURAL MUNICIPALITY	81	58	5	18	0
50403 CHANDRAKOT RURAL MUNICIPALITY	118	48	14	49	7
50404 MUSIKOT MUNICIPALITY	115	52	27	36	0
50405 ISMA RURAL MUNICIPALITY	63	35	4	24	0
50406 MALIKA RURAL MUNICIPALITY	60	52	0	8	0
50407 MADANE RURAL MUNICIPALITY	161	111	5	45	0
50408 DHURKOT RURAL MUNICIPALITY	73	49	6	18	0
50409 RESUNGA MUNICIPALITY	207	148	38	19	2
50410 GULMI DURBAR RURAL MUNICIPALITY	66	49	7	9	1
50411 CHHATRAKOT RURAL MUNICIPALITY	73	53	3	17	0
50412 RURU RURAL MUNICIPALITY	96	38	25	33	0
Arghakhanchi District	623	397	115	106	5
50501 CHHATRADEV RURAL MUNICIPALITY	81	56	3	22	0
50502 MALARANI RURAL MUNICIPALITY	75	44	2	29	0
50503 BHUMIKASTHAN MUNICIPALITY	87	39	13	35	0
50504 SANDHIKHARKA MUNICIPALITY	240	150	74	13	3
50505 PANINI RURAL MUNICIPALITY	67	55	11	1	0
50506 SHITAGANGA MUNICIPALITY	73	53	12	6	2
Palpa District	1,990	1,749	98	130	13
50601 RAMPUR MUNICIPALITY	151	105	37	5	4
50602 PURBAKHOLA RURAL MUNICIPALITY	62	51	0	11	0
50603 RAMBHA RURAL MUNICIPALITY	83	51	6	26	0
50604 BAGANASKALI RURAL MUNICIPALITY	92	92	13	29	4
50605 TANSEN MUNICIPALITY	1,303	1,276	18	9	0
50606 RIBDIKOT RURAL MUNICIPALITY	72	64	1	6	1
50607 RAINADEVI CHHAHARA RURAL MUNICIPALITY	21	17	4	0	0
50608 TINAU RURAL MUNICIPALITY	74	29	4	37	4
50609 MATHAGADHI RURAL MUNICIPALITY	46	37	9	0	0
50610 NISDI RURAL MUNICIPALITY	40	27	6	7	0
Nawalparasi West District	1,972	1,715	203	46	8
50701 BARDAGHAT MUNICIPALITY	1,505	1,419	72	14	0
50702 SUNAWAL MUNICIPALITY	61	9	44	8	0
50703 RAMGRAM MUNICIPALITY	178	114	49	9	6
50704 PALHINANDAN RURAL MUNICIPALITY	40	17	8	15	0
50705 SARAWAL RURAL MUNICIPALITY	72	64	8	0	0
50706 PRATAPAPUR RURAL MUNICIPALITY	74	58	16	0	0
50707 SUSTA RURAL MUNICIPALITY	42	34	6	0	2

1) NSIC stands for Nepal Standard Industrial Classification.

2) Includes Lease/contract out.

3) Includes "Not reported ", "Unknown" and so on.

Table 5-2 Number of Perspns Engaged by Section of Industrial Classification, Tenure of Business Place (Building) and Local Level.

District and Local Level	Section of NSIC ¹⁾				
	Q				
	Human Health and Social Work				
	Tenure of Business Place (Building)				
	Total	Owned	Rented	Others ²⁾ (Lease+Others)	Not ²⁾ Applicable
Rupandehi District	4,043	2,398	1,353	292	0
50801 DEVDAHA MUNICIPALITY	284	267	17	0	0
50802 BUTWAL SUB-METROPOLITIAN CITY	2,020	870	989	161	0
50803 SAINAMAINA MUNICIPALITY	62	34	28	0	0
50804 KANCHAN RURAL MUNICIPALITY	4	1	3	0	0
50805 GAIDAHAWA RURAL MUNICIPALITY	27	19	7	1	0
50806 SUDDHODHAN RURAL MUNICIPALITY	10	10	0	0	0
50807 SIYARI RURAL MUNICIPALITY	32	24	8	0	0
50808 TILOTTAMA MUNICIPALITY	429	356	55	18	0
50809 OM SATIYA RURAL MUNICIPALITY	46	42	4	0	0
50810 ROHINI RURAL MUNICIPALITY	41	31	10	0	0
50811 SIDDHARTHANAGAR MUNICIPALITY	780	499	169	112	0
50812 MAYADEVI RURAL MUNICIPALITY	12	12	0	0	0
50813 LUMBINI SANSKRITIK MUNICIPALITY	68	60	8	0	0
50814 KOTAHIMAI RURAL MUNICIPALITY	24	17	7	0	0
50815 SAMMARIMAI RURAL MUNICIPALITY	55	55	0	0	0
50816 MARCHAWARI RURAL MUNICIPALITY	6	6	0	0	0
	143	95	48	0	0
Kapilbastu District					
50901 BANGANGA MUNICIPALITY	788	581	190	14	3
50902 BUDDHABHUMI MUNICIPALITY	85	57	25	1	2
50903 SHIVARAJ MUNICIPALITY	97	43	50	3	1
50904 BIJAYANAGAR RURAL MUNICIPALITY	42	35	7	0	0
50905 KRISHNANAGAR MUNICIPALITY	177	138	39	0	0
50906 MAHARAJGANJ MUNICIPALITY	61	59	2	0	0
50907 KAPILBASTU MUNICIPALITY	178	140	38	0	0
50908 YASODHARA RURAL MUNICIPALITY	27	23	4	0	0
50909 MAYADEVI RURAL MUNICIPALITY	84	53	21	10	0
50910 SHUDDHODHAN RURAL MUNICIPALITY	37	33	4	0	0
Dang District	1,539	861	361	124	193
51001 BANGALACHULI RURAL MUNICIPALITY	49	42	7	0	0
51002 GHORAH SUB-METROPOLITIAN CITY	589	213	93	91	192
51003 TULSIPUR SUB-METROPOLITIAN CITY	383	248	103	32	0
51004 SHANTINAGAR RURAL MUNICIPALITY	37	31	5	1	0
51005 BABAI RURAL MUNICIPALITY	28	19	9	0	0
51006 DANGISHARAN RURAL MUNICIPALITY	79	43	35	0	1
51007 LAMAHI MUNICIPALITY	204	144	60	0	0
51008 RAPTI RURAL MUNICIPALITY	59	36	23	0	0
51009 GADHAWA RURAL MUNICIPALITY	71	55	16	0	0
51010 RAJPUR RURAL MUNICIPALITY	40	30	10	0	0
Banke District	3,106	2,185	872	44	5
51101 RAPTI SONARI RURAL MUNICIPALITY	89	59	27	0	3
51102 KOHALPUR MUNICIPALITY	859	673	176	10	0
51103 BAIJANATH RURAL MUNICIPALITY	50	18	32	0	0
51104 KHAJURA RURAL MUNICIPALITY	125	77	48	0	0
51105 JANAKI RURAL MUNICIPALITY	53	37	16	0	0
51106 NEPALGANJ SUB-METROPOLITIAN CITY	1,780	1,227	531	22	0
51107 DUDUWA RURAL MUNICIPALITY	84	50	26	6	2
51108 NARAINAPUR RURAL MUNICIPALITY	66	44	16	6	0
Bardiya District	1,599	773	348	67	411
51201 BANSGADHI MUNICIPALITY	153	80	39	19	15
51202 BARBARDIYA MUNICIPALITY	291	191	52	10	38
51203 THAKURBABA MUNICIPALITY	96	53	20	16	7
51204 GERUWA RURAL MUNICIPALITY	94	55	29	0	10
51205 RAJAPUR MUNICIPALITY	405	119	76	10	200
51206 MADHUWAN MUNICIPALITY	170	79	51	3	37
51207 GULARIYA MUNICIPALITY	216	124	52	9	31
51208 BADHAIYATAL RURAL MUNICIPALITY	174	72	29	0	73

1) NSIC stands for Nepal Standard Industrial Classification.

2) Includes Lease/contract out.

3) Includes "Not reported ", "Unknown" and so on.

Table 5-2 Number of Perspns Engaged by Section of Industrial Classification, Tenure of Business Place (Building) and Local Level.

District and Local Level	Section of NSIC ¹⁾				
	L+M+N+R+S				
	Real Estate, Professional & Scientific Activities, Administrative Services, Arts & Entertainment, Other Services				
	Tenure of Business Place (Building)				
	Total	Owned	Rented	Others ²⁾ (Lease+Others)	Not ²⁾ Applicable
Lumbini Province					
Total	28,061	8,939	14,768	1,922	2,432
Sub-Metropolitan City	5,264	1,201	3,766	197	100
Municipality	14,846	4,677	7,861	680	1,628
Rural Municipality	7,951	3,061	3,141	1,045	704
501 Rukum East					
Total	90	31	53	0	6
Rural Municipality	90	31	53	0	6
502 Rolpa					
Total	1,228	432	690	26	80
Municipality	445	75	344	26	0
Rural Municipality	783	357	346	0	80
503 Pyuthan					
Total	2,029	874	710	268	177
Municipality	964	470	343	76	75
Rural Municipality	1,065	404	367	192	102
504 Gulmi					
Total	1,972	588	797	577	10
Municipality	921	298	510	108	5
Rural Municipality	1,051	290	287	469	5
505 Arghakhanchi					
Total	949	388	383	160	18
Municipality	668	234	334	85	15
Rural Municipality	281	154	49	75	3

1) NSIC stands for Nepal Standard Industrial Classification.

2) Includes Lease/contract out.

3) Includes "Not reported ", "Unknown" and so on.

Table 5-2 Number of Perspns Engaged by Section of Industrial Classification, Tenure of Business Place (Building) and Local Level.

District and Local Level	Section of NSIC ¹⁾				
	L+M+N+R+S				
	Real Estate, Professional & Scientific Activities, Administrative Services, Arts & Entertainment, Other Services				
	Tenure of Business Place (Building)				
	Total	Owned	Rented	Others ²⁾ (Lease+Others)	Not ²⁾ Applicable
506 Palpa					
Total	827	233	446	136	12
Municipality	473	123	320	21	9
Rural Municipality	354	110	126	115	3
507 Nawalparasi West					
Total	1,821	526	1,182	41	72
Municipality	1,360	325	971	26	38
Rural Municipality	461	201	211	15	34
508 Rupandehi					
Total	7,412	2,478	4,483	358	93
Sub-Metropolitan City	2,032	471	1,391	166	4
Municipality	3,762	1,362	2,292	76	32
Rural Municipality	1,618	645	800	116	57
509 Kapilbastu					
Total	2,102	760	1,085	177	80
Municipality	1,750	620	937	145	48
Rural Municipality	352	140	148	32	32
510 Dang					
Total	1,728	438	1,226	28	36
Sub-Metropolitan City	1,177	256	888	13	20
Municipality	184	40	129	13	2
Rural Municipality	367	142	209	2	14
511 Banke					
Total	3,762	1,064	2,360	40	298
Sub-Metropolitan City	2,055	474	1,487	18	76
Municipality	913	307	514	6	86
Rural Municipality	794	283	359	16	136
512 Bardiya					
Total	4,141	1,127	1,353	111	1,550
Municipality	3,406	823	1,167	98	1,318
Rural Municipality	735	304	186	13	232

1) NSIC stands for Nepal Standard Industrial Classification.

2) Includes Lease/contract out.

3) Includes "Not reported", "Unknown" and so on.

Table 5-2 Number of Perspns Engaged by Section of Industrial Classification, Tenure of Business Place (Building) and Local Level.

District and Local Level	Section of NSIC ¹⁾				
	L+M+N+R+S				
	Real Estate, Professional & Scientific Activities, Administrative Services, Arts & Entertainment, Other Services				
	Tenure of Business Place (Building)				
	Total	Owned	Rented	Others ²⁾ (Lease+Others)	Not ²⁾ Applicable
Rukum East District	90	31	53	0	6
50101 PUTHA UTTANGANGA RURAL MUNICIPALITY	28	11	17	0	0
50102 SISNE RURAL MUNICIPALITY	43	13	24	0	6
50103 BHOOME RURAL MUNICIPALITY	19	7	12	0	0
Rolpa District	1,228	432	690	26	80
50201 SUNCHHAHARI RURAL MUNICIPALITY	275	134	75	0	66
50202 THAWANG RURAL MUNICIPALITY	81	56	25	0	0
50203 PARIWARTAN RURAL MUNICIPALITY	34	8	26	0	0
50204 GANGADEV RURAL MUNICIPALITY	146	51	95	0	0
50205 MADI RURAL MUNICIPALITY	71	44	27	0	0
50206 TRIBENI RURAL MUNICIPALITY	39	4	35	0	0
50207 ROLPA MUNICIPALITY	445	75	344	26	0
50208 RUNTIGADHI RURAL MUNICIPALITY	30	16	14	0	0
50209 SUNIL SMRITI RURAL MUNICIPALITY	100	44	42	0	14
50210 LUNGRI RURAL MUNICIPALITY	7	0	7	0	0
Pyuthan District	2,029	874	710	268	177
50301 GAUMUKHI RURAL MUNICIPALITY	131	24	81	0	26
50302 NAUBAHINI RURAL MUNICIPALITY	95	32	43	20	0
50303 JHIMARUK RURAL MUNICIPALITY	256	46	39	160	11
50304 PYUTHAN MUNICIPALITY	673	315	263	42	53
50305 SWORGADWARI MUNICIPALITY	291	155	80	34	22
50306 MANDAVI RURAL MUNICIPALITY	77	38	20	8	11
50307 MALLARANI RURAL MUNICIPALITY	241	151	87	0	3
50308 AAIRAWATI RURAL MUNICIPALITY	161	66	50	1	44
50309 SARUMARANI RURAL MUNICIPALITY	104	47	47	3	7
Gulmi District	1,972	588	797	577	10
50401 KALI GANDAKI RURAL MUNICIPALITY	100	30	3	67	0
50402 SATYAWOTI RURAL MUNICIPALITY	97	37	38	21	1
50403 CHANDRAKOT RURAL MUNICIPALITY	83	15	37	29	2
50404 MUSIKOT MUNICIPALITY	212	54	105	53	0
50405 ISMA RURAL MUNICIPALITY	108	34	29	45	0
50406 MALIKA RURAL MUNICIPALITY	93	13	14	66	0
50407 MADANE RURAL MUNICIPALITY	125	20	47	58	0
50408 DHURKOT RURAL MUNICIPALITY	80	10	11	59	0
50409 RESUNGA MUNICIPALITY	709	244	405	55	5
50410 GULMI DURBAR RURAL MUNICIPALITY	66	25	26	14	1
50411 CHHATRAKOT RURAL MUNICIPALITY	83	15	28	39	1
50412 RURU RURAL MUNICIPALITY	216	91	54	71	0
Arghakhanchi District	949	388	383	160	18
50501 CHHATRADEV RURAL MUNICIPALITY	84	42	19	23	0
50502 MALARANI RURAL MUNICIPALITY	97	35	17	43	2
50503 BHUMIKASTHAN MUNICIPALITY	66	24	20	19	3
50504 SANDHIKHARKA MUNICIPALITY	507	177	284	40	6
50505 PANINI RURAL MUNICIPALITY	100	77	13	9	1
50506 SHITAGANGA MUNICIPALITY	95	33	30	26	6
Palpa District	827	233	446	136	12
50601 RAMPUR MUNICIPALITY	96	30	53	9	4
50602 PURBAKHOLA RURAL MUNICIPALITY	23	4	13	6	0
50603 RAMBHA RURAL MUNICIPALITY	50	18	18	14	0
50604 BAGANASKALI RURAL MUNICIPALITY	127	36	38	50	3
50605 TANSEN MUNICIPALITY	377	93	267	12	5
50606 RIBDIKOT RURAL MUNICIPALITY	68	19	20	29	0
50607 RAINADEVI CHHAHARA RURAL MUNICIPALITY	8	2	6	0	0
50608 TINAU RURAL MUNICIPALITY	34	13	8	13	0
50609 MATHAGADHI RURAL MUNICIPALITY	28	13	15	0	0
50610 NISDI RURAL MUNICIPALITY	16	5	8	3	0
Nawalparasi West District	1,821	526	1,182	41	72
50701 BARDAGHAT MUNICIPALITY	631	145	476	6	4
50702 SUNAWAL MUNICIPALITY	324	79	226	1	18
50703 RAMGRAM MUNICIPALITY	405	101	269	19	16
50704 PALHINANDAN RURAL MUNICIPALITY	126	53	63	5	5
50705 SARAWAL RURAL MUNICIPALITY	112	58	46	3	5
50706 PRATAPAPUR RURAL MUNICIPALITY	130	53	61	6	10
50707 SUSTA RURAL MUNICIPALITY	93	37	41	1	14

1) NSIC stands for Nepal Standard Industrial Classification.

2) Includes Lease/contract out.

3) Includes "Not reported ", "Unknown" and so on.

Table 5-2 Number of Perspns Engaged by Section of Industrial Classification, Tenure of Business Place (Building) and Local Level.

District and Local Level	Section of NSIC ¹⁾				
	L+M+N+R+S				
	Real Estate, Professional & Scientific Activities, Administrative Services, Arts & Entertainment, Other Services				
	Tenure of Business Place (Building)				
	Total	Owned	Rented	Others ²⁾ (Lease+Others)	Not ²⁾ Applicable
Rupandehi District	7,772	2,600	4,704	373	95
50801 DEVDAHA MUNICIPALITY	307	184	118	5	0
50802 BUTWAL SUB-METROPOLITIAN CITY	2,032	471	1,391	166	4
50803 SAINAMAINA MUNICIPALITY	291	104	179	5	3
50804 KANCHAN RURAL MUNICIPALITY	141	36	99	3	3
50805 GAIDAHAWA RURAL MUNICIPALITY	175	79	75	10	11
50806 SUDDHODHAN RURAL MUNICIPALITY	164	41	115	2	6
50807 SIYARI RURAL MUNICIPALITY	181	106	71	3	1
50808 TILOTTAMA MUNICIPALITY	1,170	587	565	8	10
50809 OM SATIYA RURAL MUNICIPALITY	184	75	89	14	6
50810 ROHINI RURAL MUNICIPALITY	180	65	106	0	9
50811 SIDDHARTHANAGAR MUNICIPALITY	1,692	364	1,271	46	11
50812 MAYADEVI RURAL MUNICIPALITY	249	113	119	13	4
50813 LUMBINI SANSKRITIK MUNICIPALITY	302	123	159	12	8
50814 KOTAHIMAI RURAL MUNICIPALITY	108	57	37	11	3
50815 SAMMARIMAI RURAL MUNICIPALITY	155	60	44	45	6
50816 MARCHAWARI RURAL MUNICIPALITY	81	13	45	15	8
	360	122	221	15	2
Kapilbastu District					
50901 BANGANGA MUNICIPALITY	1,742	638	864	162	78
50902 BUDDHABHUMI MUNICIPALITY	230	100	103	23	4
50903 SHIVARAJ MUNICIPALITY	270	57	170	32	11
50904 BIJAYANAGAR RURAL MUNICIPALITY	37	19	4	10	4
50905 KRISHNANAGAR MUNICIPALITY	237	57	139	28	13
50906 MAHARAJGANJ MUNICIPALITY	128	69	48	6	5
50907 KAPILBASTU MUNICIPALITY	525	215	256	41	13
50908 YASODHARA RURAL MUNICIPALITY	91	56	27	0	8
50909 MAYADEVI RURAL MUNICIPALITY	155	51	77	14	13
50910 SHUDDHODHAN RURAL MUNICIPALITY	69	14	40	8	7
Dang District	1,728	438	1,226	28	36
51001 BANGALACHULI RURAL MUNICIPALITY	29	10	11	1	7
51002 GHORAH SUB-METROPOLITIAN CITY	761	193	540	12	16
51003 TULSIPUR SUB-METROPOLITIAN CITY	416	63	348	1	4
51004 SHANTINAGAR RURAL MUNICIPALITY	18	12	6	0	0
51005 BABAI RURAL MUNICIPALITY	29	15	13	0	1
51006 DANGISHARAN RURAL MUNICIPALITY	28	20	8	0	0
51007 LAMAHI MUNICIPALITY	184	40	129	13	2
51008 RAPTI RURAL MUNICIPALITY	123	30	89	1	3
51009 GADHAWA RURAL MUNICIPALITY	117	42	73	0	2
51010 RAJPUR RURAL MUNICIPALITY	23	13	9	0	1
Banke District	3,762	1,064	2,360	40	298
51101 RAPTI SONARI RURAL MUNICIPALITY	144	60	64	0	20
51102 KOHALPUR MUNICIPALITY	913	307	514	6	86
51103 BAIJANATH RURAL MUNICIPALITY	139	50	74	1	14
51104 KHAJURA RURAL MUNICIPALITY	194	58	104	1	31
51105 JANAKI RURAL MUNICIPALITY	127	40	71	0	16
51106 NEPALGANJ SUB-METROPOLITIAN CITY	2,055	474	1,487	18	76
51107 DUDUWA RURAL MUNICIPALITY	126	42	36	8	40
51108 NARAINAPUR RURAL MUNICIPALITY	64	33	10	6	15
Bardiya District	4,141	1,127	1,353	111	1,550
51201 BANSGADHI MUNICIPALITY	316	46	116	6	148
51202 BARBARDIYA MUNICIPALITY	1,009	204	160	11	634
51203 THAKURBABA MUNICIPALITY	304	95	137	0	72
51204 GERUWA RURAL MUNICIPALITY	167	64	52	3	48
51205 RAJAPUR MUNICIPALITY	535	99	139	26	271
51206 MADHUWAN MUNICIPALITY	377	151	122	20	84
51207 GULARIYA MUNICIPALITY	865	228	493	35	109
51208 BADHAIYATAL RURAL MUNICIPALITY	568	240	134	10	184

1) NSIC stands for Nepal Standard Industrial Classification.

2) Includes Lease/contract out.

3) Includes "Not reported ", "Unknown" and so on.

Table 6-1 Number of Establishments by Section of Industrial Classification, Tenure of Business Place (Land) and Local Level.

District and Local Level	Section of NSIC ¹⁾				
	Total ²⁾				
	Tenure of Business Place (Land)				
	Total	Owned	Rented	Others ³⁾ (Lease+Others)	Not ⁴⁾ Applicable
Lumbini Province					
Total	147,789	20,447	8,676	1,657	117,009
Sub-Metropolitan City	26,225	2,228	2,016	590	21,391
Municipality	66,688	9,037	3,664	709	53,278
Rural Municipality	54,876	9,182	2,996	358	42,340
501 Rukum East					
Total	1,020	519	484	3	14
Rural Municipality	1,020	519	484	3	14
502 Rolpa					
Total	5,094	1,206	523	7	3,358
Municipality	1,158	269	125	2	762
Rural Municipality	3,936	937	398	5	2,596
503 Pyuthan					
Total	5,606	928	163	67	4,448
Municipality	2,066	250	68	32	1,716
Rural Municipality	3,540	678	95	35	2,732
504 Gulmi					
Total	9,548	1,233	238	39	8,038
Municipality	2,820	341	90	19	2,370
Rural Municipality	6,728	892	148	20	5,668
505 Arghakhanchi					
Total	6,619	857	186	37	5,539
Municipality	4,334	584	131	21	3,598
Rural Municipality	2,285	273	55	16	1,941

1) NSIC stands for Nepal Standard Industrial Classification.

2) Establishments which belong to Section O, T, or U of NSIC are not surveyed.

3) Includes Lease/contract out.

4) Includes "Not reported ", "Unknown" and so on.

Table 6-1 Number of Establishments by Section of Industrial Classification, Tenure of Business Place (Land) and Local Level.

District and Local Level	Section of NSIC ¹⁾				
	Total ²⁾				
	Tenure of Business Place (Land)				
	Total	Owned	Rented	Others ³⁾ (Lease+Others)	Not ⁴⁾ Applicable
506 Palpa					
Total	8,701	1,390	590	91	6,630
Municipality	3,804	489	276	45	2,994
Rural Municipality	4,897	901	314	46	3,636
507 Nawalparasi West					
Total	11,208	1,168	514	152	9,374
Municipality	7,296	687	360	131	6,118
Rural Municipality	3,912	481	154	21	3,256
508 Rupandehi					
Total	38,403	3,068	1,875	360	33,100
Sub-Metropolitan City	10,142	520	571	203	8,848
Municipality	16,187	1,309	791	104	13,983
Rural Municipality	12,074	1,239	513	53	10,269
509 Kapilbastu					
Total	13,607	2,538	1,055	71	9,943
Municipality	10,762	2,052	862	63	7,785
Rural Municipality	2,845	486	193	8	2,158
510 Dang					
Total	14,421	2,087	719	433	11,182
Sub-Metropolitan City	8,907	986	493	314	7,114
Municipality	1,343	122	30	54	1,137
Rural Municipality	4,171	979	196	65	2,931
511 Banke					
Total	18,666	2,015	1,530	176	14,945
Sub-Metropolitan City	7,176	722	952	73	5,429
Municipality	4,623	298	226	48	4,051
Rural Municipality	6,867	995	352	55	5,465
512 Bardiya					
Total	14,896	3,438	799	221	10,438
Municipality	12,295	2,636	705	190	8,764
Rural Municipality	2,601	802	94	31	1,674

1) NSIC stands for Nepal Standard Industrial Classification.

2) Establishments which belong to Section O, T, or U of NSIC are not surveyed.

3) Includes Lease/contract out.

4) Includes "Not reported ", "Unknown" and so on.

Table 6-1 Number of Establishments by Section of Industrial Classification, Tenure of Business Place (Land) and Local Level.

District and Local Level	Section of NSIC ¹⁾				
	Total ²⁾				
	Tenure of Business Place (Land)				
	Total	Owned	Rented	Others ³⁾ (Lease+Others)	Not ⁴⁾ Applicable
Rukum East District	1,020	519	484	3	14
50101 PUTHA UTTANGANGA RURAL MUNICIPALITY	276	167	105	0	4
50102 SISNE RURAL MUNICIPALITY	464	206	250	0	8
50103 BHOOME RURAL MUNICIPALITY	280	146	129	3	2
Rolpa District	5,094	1,206	523	7	3,358
50201 SUNCHHAHARI RURAL MUNICIPALITY	302	214	29	4	55
50202 THAWANG RURAL MUNICIPALITY	244	38	9	1	196
50203 PARIWARTAN RURAL MUNICIPALITY	457	114	98	0	245
50204 GANGADEV RURAL MUNICIPALITY	408	95	56	0	257
50205 MADI RURAL MUNICIPALITY	407	142	140	0	125
50206 TRIBENI RURAL MUNICIPALITY	372	42	3	0	327
50207 ROLPA MUNICIPALITY	1,158	269	125	2	762
50208 RUNTIGADHI RURAL MUNICIPALITY	560	121	12	0	427
50209 SUNIL SMRITI RURAL MUNICIPALITY	882	82	26	0	774
50210 LUNGRI RURAL MUNICIPALITY	304	89	25	0	190
Pyuthan District	5,606	928	163	67	4,448
50301 GAUMUKHI RURAL MUNICIPALITY	431	137	16	1	277
50302 NAUBAHINI RURAL MUNICIPALITY	616	66	10	5	535
50303 JHIMARUK RURAL MUNICIPALITY	563	71	3	1	488
50304 PYUTHAN MUNICIPALITY	1,248	79	34	17	1,118
50305 SWORGADWARI MUNICIPALITY	818	171	34	15	598
50306 MANDAVI RURAL MUNICIPALITY	423	116	4	9	294
50307 MALLARANI RURAL MUNICIPALITY	447	36	6	7	398
50308 AAIRAWATI RURAL MUNICIPALITY	550	169	47	4	330
50309 SARUMARANI RURAL MUNICIPALITY	510	83	9	8	410
Gulmi District	9,548	1,233	238	39	8,038
50401 KALI GANDAKI RURAL MUNICIPALITY	540	99	25	1	415
50402 SATYAWOTI RURAL MUNICIPALITY	689	49	23	3	614
50403 CHANDRAKOT RURAL MUNICIPALITY	756	68	7	1	680
50404 MUSIKOT MUNICIPALITY	956	177	42	8	729
50405 ISMA RURAL MUNICIPALITY	606	182	14	0	410
50406 MALIKA RURAL MUNICIPALITY	695	79	8	1	607
50407 MADANE RURAL MUNICIPALITY	672	102	13	3	554
50408 DHURKOT RURAL MUNICIPALITY	543	95	14	1	433
50409 RESUNGA MUNICIPALITY	1,864	164	48	11	1,641
50410 GULMI DURBAR RURAL MUNICIPALITY	640	61	12	2	565
50411 CHHATRAKOT RURAL MUNICIPALITY	656	52	6	3	595
50412 RURU RURAL MUNICIPALITY	931	105	26	5	795
Arghakhanchi District	6,619	857	186	37	5,539
50501 CHHATRADEV RURAL MUNICIPALITY	758	87	16	5	650
50502 MALARANI RURAL MUNICIPALITY	818	95	32	4	687
50503 BHUMIKASTHAN MUNICIPALITY	827	97	23	3	704
50504 SANDHIKHARKA MUNICIPALITY	2,392	242	77	11	2,062
50505 PANINI RURAL MUNICIPALITY	709	91	7	7	604
50506 SHITAGANGA MUNICIPALITY	1,115	245	31	7	832
Palpa District	8,701	1,390	590	91	6,630
50601 RAMPUR MUNICIPALITY	1,353	137	41	14	1,161
50602 PURBAKHOLA RURAL MUNICIPALITY	545	69	13	3	460
50603 RAMBHA RURAL MUNICIPALITY	734	77	21	4	632
50604 BAGANASKALI RURAL MUNICIPALITY	729	265	124	17	323
50605 TANSEN MUNICIPALITY	2,451	352	235	31	1,833
50606 RIBDIKOT RURAL MUNICIPALITY	681	93	29	2	557
50607 RAINADEVI CHHAHARA RURAL MUNICIPALITY	520	56	9	3	452
50608 TINAU RURAL MUNICIPALITY	533	91	12	7	423
50609 MATHAGADHI RURAL MUNICIPALITY	568	110	30	9	419
50610 NISDI RURAL MUNICIPALITY	587	140	76	1	370
Nawalparasi West District	11,208	1,168	514	152	9,374
50701 BARDAGHAT MUNICIPALITY	2,317	287	149	104	1,777
50702 SUNAWAL MUNICIPALITY	2,517	135	59	8	2,315
50703 RAMGRAM MUNICIPALITY	2,462	265	152	19	2,026
50704 PALHINANDAN RURAL MUNICIPALITY	756	73	28	9	646
50705 SARAWAL RURAL MUNICIPALITY	769	110	33	1	625
50706 PRATAPAPUR RURAL MUNICIPALITY	1,419	137	57	8	1,217
50707 SUSTA RURAL MUNICIPALITY	968	161	36	3	768

1) NSIC stands for Nepal Standard Industrial Classification.

2) Establishments which belong to Section O, T, or U of NSIC are not surveyed.

3) Includes Lease/contract out.

4) Includes "Not reported", "Unknown" and so on.

Table 6-1 Number of Establishments by Section of Industrial Classification, Tenure of Business Place (Land) and Local Level.

District and Local Level	Section of NSIC ¹⁾				
	Total ²⁾				
	Tenure of Business Place (Land)				
	Total	Owned	Rented	Others ³⁾ (Lease+Others)	Not ⁴⁾ Applicable
Rupandehi District	38,403	3,068	1,875	360	33,100
50801 DEVDAHA MUNICIPALITY	2,171	130	44	5	1,992
50802 BUTWAL SUB-METROPOLITIAN CITY	10,142	520	571	203	8,848
50803 SAINAMAINA MUNICIPALITY	2,428	226	93	8	2,101
50804 KANCHAN RURAL MUNICIPALITY	1,169	48	4	2	1,115
50805 GAIDAHAWA RURAL MUNICIPALITY	1,181	143	44	0	994
50806 SUDDHODHAN RURAL MUNICIPALITY	1,306	90	199	5	1,012
50807 SIYARI RURAL MUNICIPALITY	1,290	269	27	4	990
50808 TILOTTAMA MUNICIPALITY	5,163	559	163	60	4,381
50809 OM SATIYA RURAL MUNICIPALITY	1,415	148	70	4	1,193
50810 ROHINI RURAL MUNICIPALITY	1,126	134	28	5	959
50811 SIDDHARTHANAGAR MUNICIPALITY	4,467	202	412	13	3,840
50812 MAYADEVI RURAL MUNICIPALITY	1,740	140	58	12	1,530
50813 LUMBINI SANSKRITIK MUNICIPALITY	1,958	192	79	18	1,669
50814 KOTAHIMAI RURAL MUNICIPALITY	954	95	43	4	812
50815 SAMMARIMAI RURAL MUNICIPALITY	1,148	133	27	3	985
50816 MARCHAWARI RURAL MUNICIPALITY	745	39	13	14	679
Kapilbastu District	13,607	2,538	1,055	71	9,943
50901 BANGANGA MUNICIPALITY	2,250	442	189	11	1,608
50902 BUDDHABHUMI MUNICIPALITY	1,773	387	184	14	1,188
50903 SHIVARAJ MUNICIPALITY	2,316	318	181	17	1,800
50904 BIJAYANAGAR RURAL MUNICIPALITY	536	105	27	0	404
50905 KRISHNANAGAR MUNICIPALITY	1,563	193	71	7	1,292
50906 MAHARAJGANJ MUNICIPALITY	874	239	52	4	579
50907 KAPILBASTU MUNICIPALITY	1,986	473	185	10	1,318
50908 YASODHARA RURAL MUNICIPALITY	492	98	26	0	368
50909 MAYADEVI RURAL MUNICIPALITY	1,155	224	110	4	817
50910 SHUDDHODHAN RURAL MUNICIPALITY	662	59	30	4	569
Dang District	14,421	2,087	719	433	11,182
51001 BANGALACHULI RURAL MUNICIPALITY	387	60	4	1	322
51002 GHORAH SUB-METROPOLITIAN CITY	5,219	611	384	234	3,990
51003 TULSIPUR SUB-METROPOLITIAN CITY	3,688	375	109	80	3,124
51004 SHANTINAGAR RURAL MUNICIPALITY	474	46	27	4	397
51005 BABAI RURAL MUNICIPALITY	504	78	14	2	410
51006 DANGISHARAN RURAL MUNICIPALITY	360	57	10	1	292
51007 LAMAHI MUNICIPALITY	1,343	122	30	54	1,137
51008 RAPTI RURAL MUNICIPALITY	1,218	375	98	18	727
51009 GADHAWA RURAL MUNICIPALITY	905	291	28	24	562
51010 RAJPUR RURAL MUNICIPALITY	323	72	15	15	221
Banke District	18,666	2,015	1,530	176	14,945
51101 RAPTI SONARI RURAL MUNICIPALITY	1,324	171	38	8	1,107
51102 KOHALPUR MUNICIPALITY	4,623	298	226	48	4,051
51103 BAIJANATH RURAL MUNICIPALITY	1,481	143	61	10	1,267
51104 KHAJURA RURAL MUNICIPALITY	1,651	248	123	15	1,265
51105 JANAKI RURAL MUNICIPALITY	904	183	87	3	631
51106 NEPALGANJ SUB-METROPOLITIAN CITY	7,176	722	952	73	5,429
51107 DUDUWA RURAL MUNICIPALITY	876	168	26	17	665
51108 NARAINAPUR RURAL MUNICIPALITY	631	82	17	2	530
Bardiya District	14,896	3,438	799	221	10,438
51201 BANSGADHI MUNICIPALITY	1,888	475	102	28	1,283
51202 BARBARDIYA MUNICIPALITY	2,147	541	67	18	1,521
51203 THAKURBABA MUNICIPALITY	1,466	356	181	29	900
51204 GERUWA RURAL MUNICIPALITY	931	226	27	5	673
51205 RAJAPUR MUNICIPALITY	2,097	359	142	57	1,539
51206 MADHUWAN MUNICIPALITY	2,026	393	76	29	1,528
51207 GULARIYA MUNICIPALITY	2,671	512	137	29	1,993
51208 BADHAIYATAL RURAL MUNICIPALITY	1,670	576	67	26	1,001

1) NSIC stands for Nepal Standard Industrial Classification.

2) Establishments which belong to Section O, T, or U of NSIC are not surveyed.

3) Includes Lease/contract out.

4) Includes "Not reported", "Unknown" and so on.

Table 6-1 Number of Establishments by Section of Industrial Classification, Tenure of Business Place (Land) and Local Level.

District and Local Level	Section of NSIC ¹⁾				
	A				
	Agriculture, forestry and fishing ²⁾				
	Tenure of Business Place (Land)				
	Total	Owned	Rented	Others ³⁾ (Lease+Others)	Not ⁴⁾ Applicable
Lumbini Province					
Total	4,087	1,419	130	166	2,372
Sub-Metropolitan City	160	67	11	14	68
Municipality	1,653	601	68	100	884
Rural Municipality	2,274	751	51	52	1,420
501 Rukum East					
Total	6	5	1	0	0
Rural Municipality	6	5	1	0	0
502 Rolpa					
Total	89	26	8	0	55
Municipality	11	4	2	0	5
Rural Municipality	78	22	6	0	50
503 Pyuthan					
Total	444	52	7	18	367
Municipality	119	20	4	8	87
Rural Municipality	325	32	3	10	280
504 Gulmi					
Total	557	85	17	10	445
Municipality	108	21	5	4	78
Rural Municipality	449	64	12	6	367
505 Arghakhanchi					
Total	454	77	12	7	358
Municipality	284	47	9	4	224
Rural Municipality	170	30	3	3	134

1) NSIC stands for Nepal Standard Industrial Classification.

2) Registered establishments only.

3) Includes Lease/contract out.

4) Includes "Not reported ", "Unknown" and so on.

Table 6-1 Number of Establishments by Section of Industrial Classification, Tenure of Business Place (Land) and Local Level.

District and Local Level	Section of NSIC ¹⁾				
	A				
	Agriculture, forestry and fishing ²⁾				
	Tenure of Business Place (Land)				
	Total	Owned	Rented	Others ³⁾ (Lease+Others)	Not ⁴⁾ Applicable
506 Palpa					
Total	481	106	11	13	351
Municipality	81	29	5	6	41
Rural Municipality	400	77	6	7	310
507 Nawalparasi West					
Total	192	113	14	12	53
Municipality	151	79	11	12	49
Rural Municipality	41	34	3	0	4
508 Rupandehi					
Total	513	332	18	20	143
Sub-Metropolitan City	28	12	1	2	13
Municipality	124	55	8	14	47
Rural Municipality	361	265	9	4	83
509 Kapilbastu					
Total	182	91	5	7	79
Municipality	116	53	3	7	53
Rural Municipality	66	38	2	0	26
510 Dang					
Total	257	111	10	23	113
Sub-Metropolitan City	114	46	8	9	51
Municipality	29	18	0	6	5
Rural Municipality	114	47	2	8	57
511 Banke					
Total	204	88	5	17	94
Sub-Metropolitan City	18	9	2	3	4
Municipality	63	33	2	9	19
Rural Municipality	123	46	1	5	71
512 Bardiya					
Total	708	333	22	39	314
Municipality	567	242	19	30	276
Rural Municipality	141	91	3	9	38

1) NSIC stands for Nepal Standard Industrial Classification.

2) Registered establishments only.

3) Includes Lease/contract out.

4) Includes "Not reported ", "Unknown" and so on.

Table 6-1 Number of Establishments by Section of Industrial Classification, Tenure of Business Place (Land) and Local Level.

District and Local Level	Section of NSIC ¹⁾				
	A				
	Agriculture, forestry and fishing ²⁾				
	Tenure of Business Place (Land)				
	Total	Owned	Rented	Others ³⁾ (Lease+Others)	Not ⁴⁾ Applicable
Rukum East District	6	5	1	0	0
50101 PUTHA UTTANGANGA RURAL MUNICIPALITY	0	0	0	0	0
50102 SISNE RURAL MUNICIPALITY	1	1	0	0	0
50103 BHOOME RURAL MUNICIPALITY	5	4	1	0	0
Rolpa District	89	26	8	0	55
50201 SUNCHHAHARI RURAL MUNICIPALITY	21	1	0	0	20
50202 THAWANG RURAL MUNICIPALITY	9	2	0	0	7
50203 PARIWARTAN RURAL MUNICIPALITY	3	0	2	0	1
50204 GANGADEV RURAL MUNICIPALITY	10	9	1	0	0
50205 MADI RURAL MUNICIPALITY	6	1	2	0	3
50206 TRIBENI RURAL MUNICIPALITY	5	0	0	0	5
50207 ROLPA MUNICIPALITY	11	4	2	0	5
50208 RUNTIGADHI RURAL MUNICIPALITY	5	5	0	0	0
50209 SUNIL SMRITI RURAL MUNICIPALITY	19	4	1	0	14
50210 LUNGRI RURAL MUNICIPALITY	0	0	0	0	0
Pyuthan District	444	52	7	18	367
50301 GAUMUKHI RURAL MUNICIPALITY	39	0	0	0	39
50302 NAUBAHINI RURAL MUNICIPALITY	50	8	0	1	41
50303 JHIMARUK RURAL MUNICIPALITY	57	1	0	1	55
50304 PYUTHAN MUNICIPALITY	59	3	1	7	48
50305 SWORGADWARI MUNICIPALITY	60	17	3	1	39
50306 MANDAVI RURAL MUNICIPALITY	30	7	0	0	23
50307 MALLARANI RURAL MUNICIPALITY	32	1	0	3	28
50308 AAIRAWATI RURAL MUNICIPALITY	60	6	3	1	50
50309 SARUMARANI RURAL MUNICIPALITY	57	9	0	4	44
Gulmi District	557	85	17	10	445
50401 KALI GANDAKI RURAL MUNICIPALITY	55	6	3	0	46
50402 SATYAWOTI RURAL MUNICIPALITY	10	2	0	0	8
50403 CHANDRAKOT RURAL MUNICIPALITY	2	0	0	0	2
50404 MUSIKOT MUNICIPALITY	57	4	2	1	50
50405 ISMA RURAL MUNICIPALITY	50	2	1	0	47
50406 MALIKA RURAL MUNICIPALITY	52	7	0	0	45
50407 MADANE RURAL MUNICIPALITY	86	9	3	1	73
50408 DHURKOT RURAL MUNICIPALITY	43	12	1	0	30
50409 RESUNGA MUNICIPALITY	51	17	3	3	28
50410 GULMI DURBAR RURAL MUNICIPALITY	40	5	2	1	32
50411 CHHATRAKOT RURAL MUNICIPALITY	41	2	1	0	38
50412 RURU RURAL MUNICIPALITY	70	19	1	4	46
Arghakhanchi District	454	77	12	7	358
50501 CHHATRADEV RURAL MUNICIPALITY	64	9	1	1	53
50502 MALARANI RURAL MUNICIPALITY	57	10	1	1	45
50503 BHUMIKASTHAN MUNICIPALITY	46	2	2	0	42
50504 SANDHIKHARKA MUNICIPALITY	96	23	5	3	65
50505 PANINI RURAL MUNICIPALITY	49	11	1	1	36
50506 SHITAGANGA MUNICIPALITY	142	22	2	1	117
Palpa District	481	106	11	13	351
50601 RAMPUR MUNICIPALITY	30	12	0	1	17
50602 PURBAKHOLA RURAL MUNICIPALITY	28	5	0	0	23
50603 RAMBHA RURAL MUNICIPALITY	51	5	0	0	46
50604 BAGANASKALI RURAL MUNICIPALITY	48	24	2	3	19
50605 TANSEN MUNICIPALITY	51	17	5	5	24
50606 RIBDIKOT RURAL MUNICIPALITY	76	10	2	2	62
50607 RAINADEVI CHHAHARA RURAL MUNICIPALITY	21	1	0	0	20
50608 TINAU RURAL MUNICIPALITY	71	15	2	2	52
50609 MATHAGADHI RURAL MUNICIPALITY	19	8	0	0	11
50610 NISDI RURAL MUNICIPALITY	86	9	0	0	77
Nawalparasi West District	192	113	14	12	53
50701 BARDAGHAT MUNICIPALITY	52	24	6	8	14
50702 SUNAWAL MUNICIPALITY	61	24	5	1	31
50703 RAMGRAM MUNICIPALITY	38	31	0	3	4
50704 PALHINANDAN RURAL MUNICIPALITY	2	2	0	0	0
50705 SARAWAL RURAL MUNICIPALITY	12	11	1	0	0
50706 PRATAPAPUR RURAL MUNICIPALITY	15	11	1	0	3
50707 SUSTA RURAL MUNICIPALITY	12	10	1	0	1

1) NSIC stands for Nepal Standard Industrial Classification.

2) Registered establishments only.

3) Includes Lease/contract out.

4) Includes "Not reported ", "Unknown" and so on.

Table 6-1 Number of Establishments by Section of Industrial Classification, Tenure of Business Place (Land) and Local Level.

District and Local Level	Section of NSIC ¹⁾					Total
	A					
	Agriculture, forestry and fishing ²⁾					
	Tenure of Business Place (Land)					
	Owned	Rented	Others ³⁾ (Lease+Others)	Not ⁴⁾ Applicable		
Rupandehi District	513	332	18	20	143	
50801 DEVDAHA MUNICIPALITY	17	7	1	2	7	
50802 BUTWAL SUB-METROPOLITIAN CITY	28	12	1	2	13	
50803 SAINAMAINA MUNICIPALITY	23	4	2	0	17	
50804 KANCHAN RURAL MUNICIPALITY	13	3	0	0	10	
50805 GAIDAHAWA RURAL MUNICIPALITY	9	6	0	0	3	
50806 SUDDHODHAN RURAL MUNICIPALITY	47	21	0	1	25	
50807 SIYARI RURAL MUNICIPALITY	193	162	2	1	28	
50808 TILOTTAMA MUNICIPALITY	61	34	3	12	12	
50809 OM SATIYA RURAL MUNICIPALITY	21	18	1	0	2	
50810 ROHINI RURAL MUNICIPALITY	30	20	4	0	6	
50811 SIDDHARTHANAGAR MUNICIPALITY	14	8	0	0	6	
50812 MAYADEVI RURAL MUNICIPALITY	3	1	1	1	0	
50813 LUMBINI SANSKRITIK MUNICIPALITY	9	2	2	0	5	
50814 KOTAHIMAI RURAL MUNICIPALITY	6	2	0	0	4	
50815 SAMMARIMAI RURAL MUNICIPALITY	28	26	1	1	0	
50816 MARCHAWARI RURAL MUNICIPALITY	11	6	0	0	5	
Kapilbastu District	182	91	5	7	79	
50901 BANGANGA MUNICIPALITY	28	21	0	4	3	
50902 BUDDHABHUMI MUNICIPALITY	39	14	1	2	22	
50903 SHIVARAJ MUNICIPALITY	28	5	2	1	20	
50904 BIJAYANAGAR RURAL MUNICIPALITY	22	15	2	0	5	
50905 KRISHNANAGAR MUNICIPALITY	10	5	0	0	5	
50906 MAHARAJGANJ MUNICIPALITY	6	3	0	0	3	
50907 KAPILBASTU MUNICIPALITY	5	5	0	0	0	
50908 YASODHARA RURAL MUNICIPALITY	6	5	0	0	1	
50909 MAYADEVI RURAL MUNICIPALITY	27	14	0	0	13	
50910 SHUDDHODHAN RURAL MUNICIPALITY	11	4	0	0	7	
Dang District	257	111	10	23	113	
51001 BANGALACHULI RURAL MUNICIPALITY	20	4	0	0	16	
51002 GHORAH SUB-METROPOLITIAN CITY	62	19	6	9	28	
51003 TULSIPUR SUB-METROPOLITIAN CITY	52	27	2	0	23	
51004 SHANTINAGAR RURAL MUNICIPALITY	12	7	0	0	5	
51005 BABAI RURAL MUNICIPALITY	6	1	0	1	4	
51006 DANGISHARAN RURAL MUNICIPALITY	8	6	1	1	0	
51007 LAMAHI MUNICIPALITY	29	18	0	6	5	
51008 RAPTI RURAL MUNICIPALITY	36	14	1	3	18	
51009 GADHAWA RURAL MUNICIPALITY	14	8	0	3	3	
51010 RAJPUR RURAL MUNICIPALITY	18	7	0	0	11	
Banke District	204	88	5	17	94	
51101 RAPTI SONARI RURAL MUNICIPALITY	46	9	0	1	36	
51102 KOHALPUR MUNICIPALITY	63	33	2	9	19	
51103 BAIJANATH RURAL MUNICIPALITY	15	8	0	2	5	
51104 KHAJURA RURAL MUNICIPALITY	21	16	0	1	4	
51105 JANAKI RURAL MUNICIPALITY	7	5	0	0	2	
51106 NEPALGANJ SUB-METROPOLITIAN CITY	18	9	2	3	4	
51107 DUDUWA RURAL MUNICIPALITY	20	8	0	1	11	
51108 NARAINAPUR RURAL MUNICIPALITY	14	0	1	0	13	
Bardiya District	708	333	22	39	314	
51201 BANSGADHI MUNICIPALITY	104	49	4	4	47	
51202 BARBARDIYA MUNICIPALITY	136	50	4	4	78	
51203 THAKURBABA MUNICIPALITY	55	19	3	4	29	
51204 GERUWA RURAL MUNICIPALITY	36	7	0	3	26	
51205 RAJAPUR MUNICIPALITY	66	21	2	3	40	
51206 MADHUWAN MUNICIPALITY	106	48	5	2	51	
51207 GULARIYA MUNICIPALITY	100	55	1	13	31	
51208 BADHAIYATAL RURAL MUNICIPALITY	105	84	3	6	12	

1) NSIC stands for Nepal Standard Industrial Classification.

2) Registered establishments only.

3) Includes Lease/contract out.

4) Includes "Not reported", "Unknown" and so on.

Table 6-1 Number of Establishments by Section of Industrial Classification, Tenure of Business Place (Land) and Local Level.

District and Local Level	Section of NSIC ¹⁾				
	C				
	Manufacturing				
	Tenure of Business Place (Land)				
	Total	Owned	Rented	Others ²⁾ (Lease+Others)	Not ²⁾ Applicable
Lumbini Province					
Total	16,170	3,067	1,349	318	11,436
Sub-Metropolitan City	2,918	281	260	165	2,212
Municipality	7,253	1,493	588	108	5,064
Rural Municipality	5,999	1,293	501	45	4,160
501 Rukum East					
Total	57	10	47	0	0
Rural Municipality	57	10	47	0	0
502 Rolpa					
Total	766	159	89	0	518
Municipality	165	44	23	0	98
Rural Municipality	601	115	66	0	420
503 Pyuthan					
Total	598	82	27	5	484
Municipality	219	10	7	4	198
Rural Municipality	379	72	20	1	286
504 Gulmi					
Total	1,205	97	39	5	1,064
Municipality	371	37	11	1	322
Rural Municipality	834	60	28	4	742
505 Arghakhanchi					
Total	777	48	32	7	690
Municipality	501	40	20	3	438
Rural Municipality	276	8	12	4	252

1) NSIC stands for Nepal Standard Industrial Classification.

2) Includes Lease/contract out.

3) Includes "Not reported ", "Unknown" and so on.

Table 6-1 Number of Establishments by Section of Industrial Classification, Tenure of Business Place (Land) and Local Level.

District and Local Level	Section of NSIC ¹⁾				
	C				
	Manufacturing				
	Tenure of Business Place (Land)				
	Total	Owned	Rented	Others ²⁾ (Lease+Others)	Not ²⁾ Applicable
506 Palpa					
Total	918	132	80	10	696
Municipality	448	59	38	3	348
Rural Municipality	470	73	42	7	348
507 Nawalparasi West					
Total	1,239	285	107	18	829
Municipality	805	134	69	15	587
Rural Municipality	434	151	38	3	242
508 Rupandehi					
Total	4,022	652	265	117	2,988
Sub-Metropolitan City	1,000	63	56	78	803
Municipality	1,787	298	116	28	1,345
Rural Municipality	1,235	291	93	11	840
509 Kapilbastu					
Total	1,381	415	185	17	764
Municipality	1,126	349	146	14	617
Rural Municipality	255	66	39	3	147
510 Dang					
Total	1,643	250	113	72	1,208
Sub-Metropolitan City	1,013	112	81	54	766
Municipality	168	25	6	13	124
Rural Municipality	462	113	26	5	318
511 Banke					
Total	2,051	388	238	44	1,381
Sub-Metropolitan City	905	106	123	33	643
Municipality	421	59	46	7	309
Rural Municipality	725	223	69	4	429
512 Bardiya					
Total	1,513	549	127	23	814
Municipality	1,242	438	106	20	678
Rural Municipality	271	111	21	3	136

1) NSIC stands for Nepal Standard Industrial Classification.

2) Includes Lease/contract out.

3) Includes "Not reported", "Unknown" and so on.

Table 6-1 Number of Establishments by Section of Industrial Classification, Tenure of Business Place (Land) and Local Level.

District and Local Level	Section of NSIC ¹⁾				
	C				
	Manufacturing				
	Tenure of Business Place (Land)				
	Total	Owned	Rented	Others ²⁾ (Lease+Others)	Not ²⁾ Applicable
Rukum East District	57	10	47	0	0
50101 PUTHA UTTANGANGA RURAL MUNICIPALITY	8	4	4	0	0
50102 SISNE RURAL MUNICIPALITY	35	5	30	0	0
50103 BHOOME RURAL MUNICIPALITY	14	1	13	0	0
Rolpa District	766	159	89	0	518
50201 SUNCHHAHARI RURAL MUNICIPALITY	52	51	0	0	1
50202 THAWANG RURAL MUNICIPALITY	31	7	2	0	22
50203 PARIWARTAN RURAL MUNICIPALITY	63	9	17	0	37
50204 GANGADEV RURAL MUNICIPALITY	28	1	4	0	23
50205 MADI RURAL MUNICIPALITY	59	9	26	0	24
50206 TRIBENI RURAL MUNICIPALITY	45	1	0	0	44
50207 ROLPA MUNICIPALITY	165	44	23	0	98
50208 RUNTIGADHI RURAL MUNICIPALITY	75	16	3	0	56
50209 SUNIL SMRITI RURAL MUNICIPALITY	165	8	9	0	148
50210 LUNGRI RURAL MUNICIPALITY	83	13	5	0	65
Pyuthan District	598	82	27	5	484
50301 GAUMUKHI RURAL MUNICIPALITY	45	15	4	1	25
50302 NAUBAHINI RURAL MUNICIPALITY	48	2	3	0	43
50303 JHIMARUK RURAL MUNICIPALITY	58	9	0	0	49
50304 PYUTHAN MUNICIPALITY	123	2	1	4	116
50305 SWORGADWARI MUNICIPALITY	96	8	6	0	82
50306 MANDAVI RURAL MUNICIPALITY	39	8	0	0	31
50307 MALLARANI RURAL MUNICIPALITY	52	0	1	0	51
50308 AAIRAWATI RURAL MUNICIPALITY	80	27	7	0	46
50309 SARUMARANI RURAL MUNICIPALITY	57	11	5	0	41
Gulmi District	1,205	97	39	5	1,064
50401 KALI GANDAKI RURAL MUNICIPALITY	52	10	4	0	38
50402 SATYAWOTI RURAL MUNICIPALITY	92	3	4	0	85
50403 CHANDRAKOT RURAL MUNICIPALITY	111	7	2	1	101
50404 MUSIKOT MUNICIPALITY	161	22	6	1	132
50405 ISMA RURAL MUNICIPALITY	65	22	4	0	39
50406 MALIKA RURAL MUNICIPALITY	89	3	1	0	85
50407 MADANE RURAL MUNICIPALITY	82	4	2	0	76
50408 DHURKOT RURAL MUNICIPALITY	66	4	3	0	59
50409 RESUNGA MUNICIPALITY	210	15	5	0	190
50410 GULMI DURBAR RURAL MUNICIPALITY	83	2	1	0	80
50411 CHHATRAKOT RURAL MUNICIPALITY	96	0	1	2	93
50412 RURU RURAL MUNICIPALITY	98	5	6	1	86
Arghakhanchi District	777	48	32	7	690
50501 CHHATRADEV RURAL MUNICIPALITY	79	3	3	1	72
50502 MALARANI RURAL MUNICIPALITY	102	3	9	1	89
50503 BHUMIKASTHAN MUNICIPALITY	122	5	6	0	111
50504 SANDHIKHARKA MUNICIPALITY	273	21	8	3	241
50505 PANINI RURAL MUNICIPALITY	95	2	0	2	91
50506 SHITAGANGA MUNICIPALITY	106	14	6	0	86
Palpa District	918	132	80	10	696
50601 RAMPUR MUNICIPALITY	159	34	7	2	116
50602 PURBAKHOLA RURAL MUNICIPALITY	70	5	4	3	58
50603 RAMBHA RURAL MUNICIPALITY	80	9	4	1	66
50604 BAGANASKALI RURAL MUNICIPALITY	65	20	13	2	30
50605 TANSEN MUNICIPALITY	289	25	31	1	232
50606 RIBDIKOT RURAL MUNICIPALITY	61	10	5	0	46
50607 RAINADEVI CHHAHARA RURAL MUNICIPALITY	56	1	1	0	54
50608 TINAU RURAL MUNICIPALITY	19	6	1	0	12
50609 MATHAGADHI RURAL MUNICIPALITY	75	11	4	1	59
50610 NISDI RURAL MUNICIPALITY	44	11	10	0	23
Nawalparasi West District	1,239	285	107	18	829
50701 BARDAGHAT MUNICIPALITY	283	36	25	9	213
50702 SUNAWAL MUNICIPALITY	268	24	15	2	227
50703 RAMGRAM MUNICIPALITY	254	74	29	4	147
50704 PALHINANDAN RURAL MUNICIPALITY	76	20	8	1	47
50705 SARAWAL RURAL MUNICIPALITY	64	21	8	1	34
50706 PRATAPAPUR RURAL MUNICIPALITY	155	42	11	0	102
50707 SUSTA RURAL MUNICIPALITY	139	68	11	1	59

1) NSIC stands for Nepal Standard Industrial Classification.

2) Includes Lease/contract out.

3) Includes "Not reported ", "Unknown" and so on.

Table 6-1 Number of Establishments by Section of Industrial Classification, Tenure of Business Place (Land) and Local Level.

District and Local Level	Section of NSIC ¹⁾				
	C				
	Manufacturing				
	Tenure of Business Place (Land)				
	Total	Owned	Rented	Others ²⁾ (Lease+Others)	Not ²⁾ Applicable
Rupandehi District	4,022	652	265	117	2,988
50801 DEVDAHA MUNICIPALITY	272	35	12	2	223
50802 BUTWAL SUB-METROPOLITIAN CITY	1,000	63	56	78	803
50803 SAINAMAINA MUNICIPALITY	304	41	13	3	247
50804 KANCHAN RURAL MUNICIPALITY	135	11	2	1	121
50805 GAIDAHAWA RURAL MUNICIPALITY	97	27	14	0	56
50806 SUDDHODHAN RURAL MUNICIPALITY	132	18	8	3	103
50807 SIYARI RURAL MUNICIPALITY	125	33	6	1	85
50808 TILOTTAMA MUNICIPALITY	627	149	37	21	420
50809 OM SATIYA RURAL MUNICIPALITY	146	40	19	3	84
50810 ROHINI RURAL MUNICIPALITY	122	26	7	1	88
50811 SIDDHARTHANAGAR MUNICIPALITY	427	31	48	0	348
50812 MAYADEVI RURAL MUNICIPALITY	211	60	10	2	139
50813 LUMBINI SANSKRITIK MUNICIPALITY	157	42	6	2	107
50814 KOTAHIMAI RURAL MUNICIPALITY	92	30	12	0	50
50815 SAMMARIMAI RURAL MUNICIPALITY	110	36	12	0	62
50816 MARCHAWARI RURAL MUNICIPALITY	65	10	3	0	52
Kapilbastu District	1,381	415	185	17	764
50901 BANGANGA MUNICIPALITY	221	61	21	0	139
50902 BUDDHABHUMI MUNICIPALITY	178	45	33	6	94
50903 SHIVARAJ MUNICIPALITY	286	81	39	1	165
50904 BIJAYANAGAR RURAL MUNICIPALITY	61	19	8	0	34
50905 KRISHNANAGAR MUNICIPALITY	177	52	13	2	110
50906 MAHARAJGANJ MUNICIPALITY	84	45	11	1	27
50907 KAPILBASTU MUNICIPALITY	180	65	29	4	82
50908 YASODHARA RURAL MUNICIPALITY	28	9	3	0	16
50909 MAYADEVI RURAL MUNICIPALITY	108	28	22	2	56
50910 SHUDDHODHAN RURAL MUNICIPALITY	58	10	6	1	41
Dang District	1,643	250	113	72	1,208
51001 BANGALACHULI RURAL MUNICIPALITY	32	4	1	0	27
51002 GHORAH SUB-METROPOLITIAN CITY	614	66	64	41	443
51003 TULSIPUR SUB-METROPOLITIAN CITY	399	46	17	13	323
51004 SHANTINAGAR RURAL MUNICIPALITY	50	2	4	0	44
51005 BABAI RURAL MUNICIPALITY	68	7	3	1	57
51006 DANGISHARAN RURAL MUNICIPALITY	34	16	3	0	15
51007 LAMAHI MUNICIPALITY	168	25	6	13	124
51008 RAPTI RURAL MUNICIPALITY	136	37	11	3	85
51009 GADHAWA RURAL MUNICIPALITY	106	38	2	0	66
51010 RAJPUR RURAL MUNICIPALITY	36	9	2	1	24
Banke District	2,051	388	238	44	1,381
51101 RAPTI SONARI RURAL MUNICIPALITY	121	16	7	0	98
51102 KOHALPUR MUNICIPALITY	421	59	46	7	309
51103 BAIJANATH RURAL MUNICIPALITY	132	16	10	0	106
51104 KHAJURA RURAL MUNICIPALITY	189	56	24	2	107
51105 JANAKI RURAL MUNICIPALITY	142	73	23	0	46
51106 NEPALGANJ SUB-METROPOLITIAN CITY	905	106	123	33	643
51107 DUDUWA RURAL MUNICIPALITY	78	44	2	1	31
51108 NARAINAPUR RURAL MUNICIPALITY	63	18	3	1	41
Bardiya District	1,513	549	127	23	814
51201 BANSGADHI MUNICIPALITY	181	69	17	5	90
51202 BARBARDIYA MUNICIPALITY	231	95	9	3	124
51203 THAKURBABA MUNICIPALITY	150	33	19	3	95
51204 GERUWA RURAL MUNICIPALITY	98	30	5	0	63
51205 RAJAPUR MUNICIPALITY	194	55	21	6	112
51206 MADHUWAN MUNICIPALITY	206	68	20	0	118
51207 GULARIYA MUNICIPALITY	280	118	20	3	139
51208 BADHAIYATAL RURAL MUNICIPALITY	173	81	16	3	73

1) NSIC stands for Nepal Standard Industrial Classification.

2) Includes Lease/contract out.

3) Includes "Not reported ", "Unknown" and so on.

Table 6-1 Number of Establishments by Section of Industrial Classification, Tenure of Business Place (Land) and Local Level.

District and Local Level	Section of NSIC ¹⁾				
	B+D+E+F				
	Mining, Electricity, Gas, Water supply & Construction				
	Tenure of Business Place (Land)				
	Total	Owned	Rented	Others ²⁾ (Lease+Others)	Not ²⁾ Applicable
Lumbini Province					
Total	700	180	67	38	415
Sub-Metropolitan City	89	19	10	11	49
Municipality	341	103	38	22	178
Rural Municipality	270	58	19	5	188
501 Rukum East					
Total	9	8	1	0	0
Rural Municipality	9	8	1	0	0
502 Rolpa					
Total	19	5	2	0	12
Municipality	2	0	0	0	2
Rural Municipality	17	5	2	0	10
503 Pyuthan					
Total	92	7	2	0	83
Municipality	25	1	1	0	23
Rural Municipality	67	6	1	0	60
504 Gulmi					
Total	97	17	3	0	77
Municipality	42	13	1	0	28
Rural Municipality	55	4	2	0	49
505 Arghakhanchi					
Total	15	3	1	1	10
Municipality	10	3	1	1	5
Rural Municipality	5	0	0	0	5

1) NSIC stands for Nepal Standard Industrial Classification.

2) Includes Lease/contract out.

3) Includes "Not reported ", "Unknown" and so on.

Table 6-1 Number of Establishments by Section of Industrial Classification, Tenure of Business Place (Land) and Local Level.

District and Local Level	Section of NSIC ¹⁾				
	B+D+E+F				
	Mining, Electricity, Gas, Water supply & Construction				
	Tenure of Business Place (Land)				
	Total	Owned	Rented	Others ²⁾ (Lease+Others)	Not ²⁾ Applicable
506 Palpa					
Total	43	9	5	0	29
Municipality	14	5	2	0	7
Rural Municipality	29	4	3	0	22
507 Nawalparasi West					
Total	37	13	5	2	17
Municipality	30	9	4	2	15
Rural Municipality	7	4	1	0	2
508 Rupandehi					
Total	156	38	20	13	85
Sub-Metropolitan City	48	7	2	7	32
Municipality	76	25	13	4	34
Rural Municipality	32	6	5	2	19
509 Kapilbastu					
Total	70	35	12	5	18
Municipality	61	34	10	5	12
Rural Municipality	9	1	2	0	6
510 Dang					
Total	65	29	6	8	22
Sub-Metropolitan City	24	8	2	3	11
Municipality	6	2	2	2	0
Rural Municipality	35	19	2	3	11
511 Banke					
Total	30	5	8	1	16
Sub-Metropolitan City	17	4	6	1	6
Municipality	10	0	2	0	8
Rural Municipality	3	1	0	0	2
512 Bardiya					
Total	67	11	2	8	46
Municipality	65	11	2	8	44
Rural Municipality	2	0	0	0	2

1) NSIC stands for Nepal Standard Industrial Classification.

2) Includes Lease/contract out.

3) Includes "Not reported", "Unknown" and so on.

Table 6-1 Number of Establishments by Section of Industrial Classification, Tenure of Business Place (Land) and Local Level.

District and Local Level	Section of NSIC ¹⁾				
	B+D+E+F				
	Mining, Electricity, Gas, Water supply & Construction				
	Tenure of Business Place (Land)				
	Total	Owned	Rented	Others ²⁾ (Lease+Others)	Not ²⁾ Applicable
Rukum East District	9	8	1	0	0
50101 PUTHA UTTANGANGA RURAL MUNICIPALITY	6	5	1	0	0
50102 SISNE RURAL MUNICIPALITY	0	0	0	0	0
50103 BHOOME RURAL MUNICIPALITY	3	3	0	0	0
Rolpa District	19	5	2	0	12
50201 SUNCHHAHARI RURAL MUNICIPALITY	3	3	0	0	0
50202 THAWANG RURAL MUNICIPALITY	3	0	0	0	3
50203 PARIWARTAN RURAL MUNICIPALITY	6	1	2	0	3
50204 GANGADEV RURAL MUNICIPALITY	0	0	0	0	0
50205 MADI RURAL MUNICIPALITY	2	1	0	0	1
50206 TRIBENI RURAL MUNICIPALITY	1	0	0	0	1
50207 ROLPA MUNICIPALITY	2	0	0	0	2
50208 RUNTIGADHI RURAL MUNICIPALITY	0	0	0	0	0
50209 SUNIL SMRITI RURAL MUNICIPALITY	1	0	0	0	1
50210 LUNGRI RURAL MUNICIPALITY	1	0	0	0	1
Pyuthan District	92	7	2	0	83
50301 GAUMUKHI RURAL MUNICIPALITY	14	3	0	0	11
50302 NAUBAHINI RURAL MUNICIPALITY	5	0	0	0	5
50303 JHIMARUK RURAL MUNICIPALITY	8	0	0	0	8
50304 PYUTHAN MUNICIPALITY	14	1	1	0	12
50305 SWORGADWARI MUNICIPALITY	11	0	0	0	11
50306 MANDAVI RURAL MUNICIPALITY	4	1	1	0	2
50307 MALLARANI RURAL MUNICIPALITY	16	2	0	0	14
50308 AAIRAWATI RURAL MUNICIPALITY	13	0	0	0	13
50309 SARUMARANI RURAL MUNICIPALITY	7	0	0	0	7
Gulmi District	97	17	3	0	77
50401 KALI GANDAKI RURAL MUNICIPALITY	5	0	0	0	5
50402 SATYAWOTI RURAL MUNICIPALITY	0	0	0	0	0
50403 CHANDRAKOT RURAL MUNICIPALITY	3	0	1	0	2
50404 MUSIKOT MUNICIPALITY	13	4	1	0	8
50405 ISMA RURAL MUNICIPALITY	4	1	0	0	3
50406 MALIKA RURAL MUNICIPALITY	24	0	0	0	24
50407 MADANE RURAL MUNICIPALITY	5	0	0	0	5
50408 DHURKOT RURAL MUNICIPALITY	6	1	0	0	5
50409 RESUNGA MUNICIPALITY	29	9	0	0	20
50410 GULMI DURBAR RURAL MUNICIPALITY	1	0	1	0	0
50411 CHHATRAKOT RURAL MUNICIPALITY	1	0	0	0	1
50412 RURU RURAL MUNICIPALITY	6	2	0	0	4
Arghakhanchi District	15	3	1	1	10
50501 CHHATRADEV RURAL MUNICIPALITY	3	0	0	0	3
50502 MALARANI RURAL MUNICIPALITY	1	0	0	0	1
50503 BHUMIKASTHAN MUNICIPALITY	1	0	0	0	1
50504 SANDHIKHARKA MUNICIPALITY	4	1	1	0	2
50505 PANINI RURAL MUNICIPALITY	1	0	0	0	1
50506 SHITAGANGA MUNICIPALITY	5	2	0	1	2
Palpa District	43	9	5	0	29
50601 RAMPUR MUNICIPALITY	3	1	0	0	2
50602 PURBAKHOLA RURAL MUNICIPALITY	2	1	0	0	1
50603 RAMBHA RURAL MUNICIPALITY	5	0	1	0	4
50604 BAGANASKALI RURAL MUNICIPALITY	8	2	1	0	5
50605 TANSEN MUNICIPALITY	11	4	2	0	5
50606 RIBDIKOT RURAL MUNICIPALITY	4	0	0	0	4
50607 RAINADEVI CHHAHARA RURAL MUNICIPALITY	0	0	0	0	0
50608 TINAU RURAL MUNICIPALITY	0	0	0	0	0
50609 MATHAGADHI RURAL MUNICIPALITY	8	1	1	0	6
50610 NISDI RURAL MUNICIPALITY	2	0	0	0	2
Nawalparasi West District	37	13	5	2	17
50701 BARDAGHAT MUNICIPALITY	8	2	0	2	4
50702 SUNAWAL MUNICIPALITY	16	5	4	0	7
50703 RAMGRAM MUNICIPALITY	6	2	0	0	4
50704 PALHINANDAN RURAL MUNICIPALITY	3	1	0	0	2
50705 SARAWAL RURAL MUNICIPALITY	0	0	0	0	0
50706 PRATAPAPUR RURAL MUNICIPALITY	3	3	0	0	0
50707 SUSTA RURAL MUNICIPALITY	1	0	1	0	0

1) NSIC stands for Nepal Standard Industrial Classification.

2) Includes Lease/contract out.

3) Includes "Not reported ", "Unknown" and so on.

Table 6-1 Number of Establishments by Section of Industrial Classification, Tenure of Business Place (Land) and Local Level.

District and Local Level	Section of NSIC ¹⁾				
	B+D+E+F				
	Mining, Electricity, Gas, Water supply & Construction				
	Tenure of Business Place (Land)				
	Total	Owned	Rented	Others ²⁾ (Lease+Others)	Not ²⁾ Applicable
Rupandehi District	156	38	20	13	85
50801 DEVDAHA MUNICIPALITY	8	5	0	0	3
50802 BUTWAL SUB-METROPOLITIAN CITY	48	7	2	7	32
50803 SAINAMAINA MUNICIPALITY	15	4	3	1	7
50804 KANCHAN RURAL MUNICIPALITY	1	0	0	0	1
50805 GAIDAHAWA RURAL MUNICIPALITY	5	1	1	0	3
50806 SUDDHODHAN RURAL MUNICIPALITY	1	0	0	0	1
50807 SIYARI RURAL MUNICIPALITY	8	3	0	1	4
50808 TILOTTAMA MUNICIPALITY	29	12	5	3	9
50809 OM SATIYA RURAL MUNICIPALITY	2	0	0	0	2
50810 ROHINI RURAL MUNICIPALITY	4	0	2	0	2
50811 SIDDHARTHANAGAR MUNICIPALITY	22	3	5	0	14
50812 MAYADEVI RURAL MUNICIPALITY	5	0	2	1	2
50813 LUMBINI SANSKRITIK MUNICIPALITY	2	1	0	0	1
50814 KOTAHIMAI RURAL MUNICIPALITY	0	0	0	0	0
50815 SAMMARIMAI RURAL MUNICIPALITY	6	2	0	0	4
50816 MARCHAWARI RURAL MUNICIPALITY	0	0	0	0	0
Kapilbastu District	70	35	12	5	18
50901 BANGANGA MUNICIPALITY	5	3	0	1	1
50902 BUDDHABHUMI MUNICIPALITY	10	5	1	1	3
50903 SHIVARAJ MUNICIPALITY	34	18	8	3	5
50904 BIJAYANAGAR RURAL MUNICIPALITY	0	0	0	0	0
50905 KRISHNANAGAR MUNICIPALITY	8	5	1	0	2
50906 MAHARAJGANJ MUNICIPALITY	0	0	0	0	0
50907 KAPILBASTU MUNICIPALITY	4	3	0	0	1
50908 YASODHARA RURAL MUNICIPALITY	0	0	0	0	0
50909 MAYADEVI RURAL MUNICIPALITY	7	1	2	0	4
50910 SHUDDHODHAN RURAL MUNICIPALITY	2	0	0	0	2
Dang District	65	29	6	8	22
51001 BANGALACHULI RURAL MUNICIPALITY	1	0	0	0	1
51002 GHORAH SUB-METROPOLITIAN CITY	19	5	1	3	10
51003 TULSIPUR SUB-METROPOLITIAN CITY	5	3	1	0	1
51004 SHANTINAGAR RURAL MUNICIPALITY	3	0	0	0	3
51005 BABAI RURAL MUNICIPALITY	0	0	0	0	0
51006 DANGISHARAN RURAL MUNICIPALITY	3	3	0	0	0
51007 LAMAHI MUNICIPALITY	6	2	2	2	0
51008 RAPTI RURAL MUNICIPALITY	8	3	1	1	3
51009 GADHAWA RURAL MUNICIPALITY	18	13	1	0	4
51010 RAJPUR RURAL MUNICIPALITY	2	0	0	2	0
Banke District	30	5	8	1	16
51101 RAPTI SONARI RURAL MUNICIPALITY	1	0	0	0	1
51102 KOHALPUR MUNICIPALITY	10	0	2	0	8
51103 BAIJANATH RURAL MUNICIPALITY	0	0	0	0	0
51104 KHAJURA RURAL MUNICIPALITY	2	1	0	0	1
51105 JANAKI RURAL MUNICIPALITY	0	0	0	0	0
51106 NEPALGANJ SUB-METROPOLITIAN CITY	17	4	6	1	6
51107 DUDUWA RURAL MUNICIPALITY	0	0	0	0	0
51108 NARAINAPUR RURAL MUNICIPALITY	0	0	0	0	0
Bardiya District	67	11	2	8	46
51201 BANSGADHI MUNICIPALITY	5	1	0	0	4
51202 BARBARDIYA MUNICIPALITY	10	1	0	0	9
51203 THAKURBABA MUNICIPALITY	16	3	1	1	11
51204 GERUWA RURAL MUNICIPALITY	1	0	0	0	1
51205 RAJAPUR MUNICIPALITY	7	0	1	0	6
51206 MADHUWAN MUNICIPALITY	15	2	0	7	6
51207 GULARIYA MUNICIPALITY	12	4	0	0	8
51208 BADHAIYATAL RURAL MUNICIPALITY	1	0	0	0	1

1) NSIC stands for Nepal Standard Industrial Classification.

2) Includes Lease/contract out.

3) Includes "Not reported", "Unknown" and so on.

Table 6-1 Number of Establishments by Section of Industrial Classification, Tenure of Business Place (Land) and Local Level.

District and Local Level	Section of NSIC ¹⁾				
	G				
	Wholesale and Retail Trade				
	Tenure of Business Place (Land)				
	Total	Owned	Rented	Others ²⁾ (Lease+Others)	Not ²⁾ Applicable
Lumbini Province					
Total	83,672	7,799	4,094	545	71,234
Sub-Metropolitan City	15,764	1,153	972	247	13,392
Municipality	37,466	3,588	1,646	204	32,028
Rural Municipality	30,442	3,058	1,476	94	25,814
501 Rukum East					
Total	621	315	299	1	6
Rural Municipality	621	315	299	1	6
502 Rolpa					
Total	2,545	435	264	3	1,843
Municipality	546	112	64	0	370
Rural Municipality	1,999	323	200	3	1,473
503 Pyuthan					
Total	2,801	322	77	6	2,396
Municipality	1,035	80	38	1	916
Rural Municipality	1,766	242	39	5	1,480
504 Gulmi					
Total	4,031	247	84	2	3,698
Municipality	1,239	74	31	0	1,134
Rural Municipality	2,792	173	53	2	2,564
505 Arghakhanchi					
Total	3,096	172	65	6	2,853
Municipality	2,036	140	47	3	1,846
Rural Municipality	1,060	32	18	3	1,007

1) NSIC stands for Nepal Standard Industrial Classification.

2) Includes Lease/contract out.

3) Includes "Not reported ", "Unknown" and so on.

Table 6-1 Number of Establishments by Section of Industrial Classification, Tenure of Business Place (Land) and Local Level.

District and Local Level	Section of NSIC ¹⁾				
	G				
	Wholesale and Retail Trade				
	Tenure of Business Place (Land)				
	Total	Owned	Rented	Others ²⁾ (Lease+Others)	Not ²⁾ Applicable
506 Palpa					
Total	4,422	417	282	25	3,698
Municipality	2,068	188	131	16	1,733
Rural Municipality	2,354	229	151	9	1,965
507 Nawalparasi West					
Total	6,701	358	228	62	6,053
Municipality	4,263	239	168	56	3,800
Rural Municipality	2,438	119	60	6	2,253
508 Rupandehi					
Total	23,230	1,037	996	117	21,080
Sub-Metropolitan City	6,229	270	298	71	5,590
Municipality	9,613	494	414	21	8,684
Rural Municipality	7,388	273	284	25	6,806
509 Kapilbastu					
Total	8,014	1,113	439	18	6,444
Municipality	6,270	921	355	18	4,976
Rural Municipality	1,744	192	84	0	1,468
510 Dang					
Total	8,639	982	341	203	7,113
Sub-Metropolitan City	5,452	499	239	161	4,553
Municipality	704	27	6	21	650
Rural Municipality	2,483	456	96	21	1,910
511 Banke					
Total	11,192	783	663	37	9,709
Sub-Metropolitan City	4,083	384	435	15	3,249
Municipality	2,796	92	85	9	2,610
Rural Municipality	4,313	307	143	13	3,850
512 Bardiya					
Total	8,380	1,618	356	65	6,341
Municipality	6,896	1,221	307	59	5,309
Rural Municipality	1,484	397	49	6	1,032

1) NSIC stands for Nepal Standard Industrial Classification.

2) Includes Lease/contract out.

3) Includes "Not reported", "Unknown" and so on.

Table 6-1 Number of Establishments by Section of Industrial Classification, Tenure of Business Place (Land) and Local Level.

District and Local Level	Section of NSIC ¹⁾				
	G				
	Wholesale and Retail Trade				
	Tenure of Business Place (Land)				
	Total	Owned	Rented	Others ²⁾ (Lease+Others)	Not ²⁾ Applicable
Rukum East District	621	315	299	1	6
50101 PUTHA UTTANGANGA RURAL MUNICIPALITY	157	90	66	0	1
50102 SISNE RURAL MUNICIPALITY	301	145	151	0	5
50103 BHOOME RURAL MUNICIPALITY	163	80	82	1	0
Rolpa District	2,545	435	264	3	1,843
50201 SUNCHHAHARI RURAL MUNICIPALITY	116	97	15	2	2
50202 THAWANG RURAL MUNICIPALITY	133	0	5	1	127
50203 PARIWARTAN RURAL MUNICIPALITY	244	49	52	0	143
50204 GANGADEV RURAL MUNICIPALITY	254	31	37	0	186
50205 MADI RURAL MUNICIPALITY	189	60	64	0	65
50206 TRIBENI RURAL MUNICIPALITY	191	4	0	0	187
50207 ROLPA MUNICIPALITY	546	112	64	0	370
50208 RUNTIGADHI RURAL MUNICIPALITY	273	20	3	0	250
50209 SUNIL SMRITI RURAL MUNICIPALITY	437	14	9	0	414
50210 LUNGRI RURAL MUNICIPALITY	162	48	15	0	99
Pyuthan District	2,801	322	77	6	2,396
50301 GAUMUKHI RURAL MUNICIPALITY	210	59	5	0	146
50302 NAUBAHINI RURAL MUNICIPALITY	371	9	2	0	360
50303 JHIMARUK RURAL MUNICIPALITY	275	15	2	0	258
50304 PYUTHAN MUNICIPALITY	608	13	19	1	575
50305 SWORGADWARI MUNICIPALITY	427	67	19	0	341
50306 MANDAVI RURAL MUNICIPALITY	211	60	3	1	147
50307 MALLARANI RURAL MUNICIPALITY	193	0	1	2	190
50308 AAIRAWATI RURAL MUNICIPALITY	258	77	22	1	158
50309 SARUMARANI RURAL MUNICIPALITY	248	22	4	1	221
Gulmi District	4,031	247	84	2	3,698
50401 KALI GANDAKI RURAL MUNICIPALITY	197	25	9	0	163
50402 SATYAWOTI RURAL MUNICIPALITY	305	6	10	1	288
50403 CHANDRAKOT RURAL MUNICIPALITY	335	16	1	0	318
50404 MUSIKOT MUNICIPALITY	376	42	13	0	321
50405 ISMA RURAL MUNICIPALITY	272	63	3	0	206
50406 MALIKA RURAL MUNICIPALITY	298	1	3	0	294
50407 MADANE RURAL MUNICIPALITY	254	25	5	0	224
50408 DHURKOT RURAL MUNICIPALITY	241	18	6	0	217
50409 RESUNGA MUNICIPALITY	863	32	18	0	813
50410 GULMI DURBAR RURAL MUNICIPALITY	301	5	4	1	291
50411 CHHATRAKOT RURAL MUNICIPALITY	273	4	1	0	268
50412 RURU RURAL MUNICIPALITY	316	10	11	0	295
Arghakhanchi District	3,096	172	65	6	2,853
50501 CHHATRADEV RURAL MUNICIPALITY	360	15	5	0	340
50502 MALARANI RURAL MUNICIPALITY	380	10	12	0	358
50503 BHUMIKASTHAN MUNICIPALITY	397	25	11	1	360
50504 SANDHIKHARKA MUNICIPALITY	1,198	53	28	1	1,116
50505 PANINI RURAL MUNICIPALITY	320	7	1	3	309
50506 SHITAGANGA MUNICIPALITY	441	62	8	1	370
Palpa District	4,422	417	282	25	3,698
50601 RAMPUR MUNICIPALITY	770	25	18	3	724
50602 PURBAKHOLA RURAL MUNICIPALITY	279	4	4	0	271
50603 RAMBHA RURAL MUNICIPALITY	356	14	10	0	332
50604 BAGANASKALI RURAL MUNICIPALITY	294	96	56	4	138
50605 TANSEN MUNICIPALITY	1,298	163	113	13	1,009
50606 RIBDIKOT RURAL MUNICIPALITY	303	8	9	0	286
50607 RAINADEVI CHHAHARA RURAL MUNICIPALITY	300	8	7	0	285
50608 TINAU RURAL MUNICIPALITY	224	16	3	1	204
50609 MATHAGADHI RURAL MUNICIPALITY	316	35	15	3	263
50610 NISDI RURAL MUNICIPALITY	282	48	47	1	186
Nawalparasi West District	6,701	358	228	62	6,053
50701 BARDAGHAT MUNICIPALITY	1,349	143	82	54	1,070
50702 SUNAWAL MUNICIPALITY	1,436	23	23	0	1,390
50703 RAMGRAM MUNICIPALITY	1,478	73	63	2	1,340
50704 PALHINANDAN RURAL MUNICIPALITY	444	25	10	3	406
50705 SARAWAL RURAL MUNICIPALITY	480	41	18	0	421
50706 PRATAPAPUR RURAL MUNICIPALITY	916	29	25	3	859
50707 SUSTA RURAL MUNICIPALITY	598	24	7	0	567

1) NSIC stands for Nepal Standard Industrial Classification.

2) Includes Lease/contract out.

3) Includes "Not reported", "Unknown" and so on.

Table 6-1 Number of Establishments by Section of Industrial Classification, Tenure of Business Place (Land) and Local Level.

District and Local Level	Section of NSIC ¹⁾				
	G				
	Wholesale and Retail Trade				
	Tenure of Business Place (Land)				
	Total	Owned	Rented	Others ²⁾ (Lease+Others)	Not ²⁾ Applicable
Rupandehi District	23,230	1,037	996	117	21,080
50801 DEVDAHA MUNICIPALITY	1,342	29	22	1	1,290
50802 BUTWAL SUB-METROPOLITIAN CITY	6,229	270	298	71	5,590
50803 SAINAMAINA MUNICIPALITY	1,503	119	43	2	1,339
50804 KANCHAN RURAL MUNICIPALITY	694	10	0	0	684
50805 GAIDAHAWA RURAL MUNICIPALITY	719	49	16	0	654
50806 SUDDHODHAN RURAL MUNICIPALITY	825	17	160	1	647
50807 SIYARI RURAL MUNICIPALITY	641	24	10	0	607
50808 TILOTTAMA MUNICIPALITY	3,072	201	68	11	2,792
50809 OM SATIYA RURAL MUNICIPALITY	904	45	34	1	824
50810 ROHINI RURAL MUNICIPALITY	692	52	8	1	631
50811 SIDDHARTHANAGAR MUNICIPALITY	2,421	83	230	6	2,102
50812 MAYADEVI RURAL MUNICIPALITY	1,081	33	26	6	1,016
50813 LUMBINI SANSKRITIK MUNICIPALITY	1,275	62	51	1	1,161
50814 KOTAHIMAI RURAL MUNICIPALITY	596	16	20	1	559
50815 SAMMARIMAI RURAL MUNICIPALITY	727	19	7	2	699
50816 MARCHAWARI RURAL MUNICIPALITY	509	8	3	13	485
Kapilbastu District	8,014	1,113	439	18	6,444
50901 BANGANGA MUNICIPALITY	1,374	241	87	3	1,043
50902 BUDDHABHUMI MUNICIPALITY	969	181	75	2	711
50903 SHIVARAJ MUNICIPALITY	1,286	100	82	5	1,099
50904 BIJAYANAGAR RURAL MUNICIPALITY	325	36	8	0	281
50905 KRISHNANAGAR MUNICIPALITY	889	67	32	1	789
50906 MAHARAJGANJ MUNICIPALITY	564	89	21	2	452
50907 KAPILBASTU MUNICIPALITY	1,188	243	58	5	882
50908 YASODHARA RURAL MUNICIPALITY	300	34	6	0	260
50909 MAYADEVI RURAL MUNICIPALITY	705	102	61	0	542
50910 SHUDDHODHAN RURAL MUNICIPALITY	414	20	9	0	385
Dang District	8,639	982	341	203	7,113
51001 BANGALACHULI RURAL MUNICIPALITY	212	12	1	0	199
51002 GHORAH SUB-METROPOLITIAN CITY	3,116	327	187	121	2,481
51003 TULSIPUR SUB-METROPOLITIAN CITY	2,336	172	52	40	2,072
51004 SHANTINAGAR RURAL MUNICIPALITY	306	8	17	3	278
51005 BABAI RURAL MUNICIPALITY	309	33	6	0	270
51006 DANGISHARAN RURAL MUNICIPALITY	231	6	1	0	224
51007 LAMAHI MUNICIPALITY	704	27	6	21	650
51008 RAPTI RURAL MUNICIPALITY	723	218	53	6	446
51009 GADHAWA RURAL MUNICIPALITY	521	156	13	9	343
51010 RAJPUR RURAL MUNICIPALITY	181	23	5	3	150
Banke District	11,192	783	663	37	9,709
51101 RAPTI SONARI RURAL MUNICIPALITY	799	60	6	2	731
51102 KOHALPUR MUNICIPALITY	2,796	92	85	9	2,610
51103 BAIJANATH RURAL MUNICIPALITY	981	47	28	0	906
51104 KHAJURA RURAL MUNICIPALITY	1,002	90	56	5	851
51105 JANAKI RURAL MUNICIPALITY	548	53	35	1	459
51106 NEPALGANJ SUB-METROPOLITIAN CITY	4,083	384	435	15	3,249
51107 DUDUWA RURAL MUNICIPALITY	557	45	13	5	494
51108 NARAINAPUR RURAL MUNICIPALITY	426	12	5	0	409
Bardiya District	8,380	1,618	356	65	6,341
51201 BANSGADHI MUNICIPALITY	1,103	238	36	4	825
51202 BARBARDIYA MUNICIPALITY	1,160	247	19	5	889
51203 THAKURBABA MUNICIPALITY	829	197	101	10	521
51204 GERUWA RURAL MUNICIPALITY	521	118	12	0	391
51205 RAJAPUR MUNICIPALITY	1,027	175	62	29	761
51206 MADHUWAN MUNICIPALITY	1,216	164	31	7	1,014
51207 GULARIYA MUNICIPALITY	1,561	200	58	4	1,299
51208 BADHAIYATAL RURAL MUNICIPALITY	963	279	37	6	641

1) NSIC stands for Nepal Standard Industrial Classification.

2) Includes Lease/contract out.

3) Includes "Not reported ", "Unknown" and so on.

Table 6-1 Number of Establishments by Section of Industrial Classification, Tenure of Business Place (Land) and Local Level.

District and Local Level	Section of NSIC ¹⁾				
	H+J				
	Transportation and Storage, Information and Communication				
	Tenure of Business Place (Land)				
	Total	Owned	Rented	Others ²⁾ (Lease+Others)	Not ²⁾ Applicable
Lumbini Province					
Total	778	131	57	16	574
Sub-Metropolitan City	173	23	23	2	125
Municipality	362	66	15	10	271
Rural Municipality	243	42	19	4	178
501 Rukum East					
Total	9	4	5	0	0
Rural Municipality	9	4	5	0	0
502 Rolpa					
Total	37	10	4	1	22
Municipality	10	3	0	1	6
Rural Municipality	27	7	4	0	16
503 Pyuthan					
Total	46	8	1	1	36
Municipality	16	1	0	0	15
Rural Municipality	30	7	1	1	21
504 Gulmi					
Total	80	3	2	2	73
Municipality	24	2	0	2	20
Rural Municipality	56	1	2	0	53
505 Arghakhanchi					
Total	51	5	3	0	43
Municipality	35	5	3	0	27
Rural Municipality	16	0	0	0	16

1) NSIC stands for Nepal Standard Industrial Classification.

2) Includes Lease/contract out.

3) Includes "Not reported ", "Unknown" and so on.

Table 6-1 Number of Establishments by Section of Industrial Classification, Tenure of Business Place (Land) and Local Level.

District and Local Level	Section of NSIC ¹⁾				
	H+J				
	Transportation and Storage, Information and Communication				
	Tenure of Business Place (Land)				
	Total	Owned	Rented	Others ²⁾ (Lease+Others)	Not ²⁾ Applicable
506 Palpa					
Total	37	7	6	0	24
Municipality	25	5	3	0	17
Rural Municipality	12	2	3	0	7
507 Nawalparasi West					
Total	46	5	1	1	39
Municipality	39	5	0	1	33
Rural Municipality	7	0	1	0	6
508 Rupandehi					
Total	165	29	12	2	122
Sub-Metropolitan City	64	6	8	2	48
Municipality	66	13	3	0	50
Rural Municipality	35	10	1	0	24
509 Kapilbastu					
Total	67	18	2	1	46
Municipality	65	18	2	1	44
Rural Municipality	2	0	0	0	2
510 Dang					
Total	65	7	7	3	48
Sub-Metropolitan City	40	6	7	0	27
Municipality	13	0	0	2	11
Rural Municipality	12	1	0	1	10
511 Banke					
Total	116	20	12	3	81
Sub-Metropolitan City	69	11	8	0	50
Municipality	20	3	2	1	14
Rural Municipality	27	6	2	2	17
512 Bardiya					
Total	59	15	2	2	40
Municipality	49	11	2	2	34
Rural Municipality	10	4	0	0	6

1) NSIC stands for Nepal Standard Industrial Classification.

2) Includes Lease/contract out.

3) Includes "Not reported", "Unknown" and so on.

Table 6-1 Number of Establishments by Section of Industrial Classification, Tenure of Business Place (Land) and Local Level.

District and Local Level	Section of NSIC ¹⁾				
	H+J				
	Transportation and Storage, Information and Communication				
	Tenure of Business Place (Land)				
	Total	Owned	Rented	Others ²⁾ (Lease+Others)	Not ²⁾ Applicable
Rukum East District	9	4	5	0	0
50101 PUTHA UTTANGANGA RURAL MUNICIPALITY	2	0	2	0	0
50102 SISNE RURAL MUNICIPALITY	3	1	2	0	0
50103 BHOOME RURAL MUNICIPALITY	4	3	1	0	0
Rolpa District	37	10	4	1	22
50201 SUNCHHAHARI RURAL MUNICIPALITY	1	1	0	0	0
50202 THAWANG RURAL MUNICIPALITY	2	0	0	0	2
50203 PARIWARTAN RURAL MUNICIPALITY	2	2	0	0	0
50204 GANGADEV RURAL MUNICIPALITY	4	2	0	0	2
50205 MADI RURAL MUNICIPALITY	4	2	2	0	0
50206 TRIBENI RURAL MUNICIPALITY	1	0	0	0	1
50207 ROLPA MUNICIPALITY	10	3	0	1	6
50208 RUNTIGADHI RURAL MUNICIPALITY	7	0	2	0	5
50209 SUNIL SMRITI RURAL MUNICIPALITY	4	0	0	0	4
50210 LUNGRI RURAL MUNICIPALITY	2	0	0	0	2
Pyuthan District	46	8	1	1	36
50301 GAUMUKHI RURAL MUNICIPALITY	6	1	1	0	4
50302 NAUBAHINI RURAL MUNICIPALITY	3	1	0	0	2
50303 JHIMARUK RURAL MUNICIPALITY	3	0	0	0	3
50304 PYUTHAN MUNICIPALITY	11	0	0	0	11
50305 SWORGADWARI MUNICIPALITY	5	1	0	0	4
50306 MANDAVI RURAL MUNICIPALITY	5	2	0	1	2
50307 MALLARANI RURAL MUNICIPALITY	7	3	0	0	4
50308 AAIRAWATI RURAL MUNICIPALITY	3	0	0	0	3
50309 SARUMARANI RURAL MUNICIPALITY	3	0	0	0	3
Gulmi District	80	3	2	2	73
50401 KALI GANDAKI RURAL MUNICIPALITY	6	0	0	0	6
50402 SATYAWOTI RURAL MUNICIPALITY	4	0	0	0	4
50403 CHANDRAKOT RURAL MUNICIPALITY	6	0	0	0	6
50404 MUSIKOT MUNICIPALITY	9	0	0	1	8
50405 ISMA RURAL MUNICIPALITY	5	1	1	0	3
50406 MALIKA RURAL MUNICIPALITY	6	0	0	0	6
50407 MADANE RURAL MUNICIPALITY	1	0	1	0	0
50408 DHURKOT RURAL MUNICIPALITY	3	0	0	0	3
50409 RESUNGA MUNICIPALITY	15	2	0	1	12
50410 GULMI DURBAR RURAL MUNICIPALITY	8	0	0	0	8
50411 CHHATRAKOT RURAL MUNICIPALITY	7	0	0	0	7
50412 RURU RURAL MUNICIPALITY	10	0	0	0	10
Arghakhanchi District	51	5	3	0	43
50501 CHHATRADEV RURAL MUNICIPALITY	7	0	0	0	7
50502 MALARANI RURAL MUNICIPALITY	5	0	0	0	5
50503 BHUMIKASTHAN MUNICIPALITY	8	1	1	0	6
50504 SANDHIKHARKA MUNICIPALITY	20	4	2	0	14
50505 PANINI RURAL MUNICIPALITY	4	0	0	0	4
50506 SHITAGANGA MUNICIPALITY	7	0	0	0	7
Palpa District	37	7	6	0	24
50601 RAMPUR MUNICIPALITY	9	1	2	0	6
50602 PURBAKHOLA RURAL MUNICIPALITY	1	0	0	0	1
50603 RAMBHA RURAL MUNICIPALITY	2	0	0	0	2
50604 BAGANASKALI RURAL MUNICIPALITY	3	2	1	0	0
50605 TANSEN MUNICIPALITY	16	4	1	0	11
50606 RIBDIKOT RURAL MUNICIPALITY	2	0	1	0	1
50607 RAINADEVI CHHAHARA RURAL MUNICIPALITY	1	0	1	0	0
50608 TINAU RURAL MUNICIPALITY	1	0	0	0	1
50609 MATHAGADHI RURAL MUNICIPALITY	1	0	0	0	1
50610 NISDI RURAL MUNICIPALITY	1	0	0	0	1
Nawalparasi West District	46	5	1	1	39
50701 BARDAGHAT MUNICIPALITY	10	1	0	1	8
50702 SUNAWAL MUNICIPALITY	20	0	0	0	20
50703 RAMGRAM MUNICIPALITY	9	4	0	0	5
50704 PALHINANDAN RURAL MUNICIPALITY	1	0	0	0	1
50705 SARAWAL RURAL MUNICIPALITY	1	0	1	0	0
50706 PRATAPAPUR RURAL MUNICIPALITY	3	0	0	0	3
50707 SUSTA RURAL MUNICIPALITY	2	0	0	0	2

1) NSIC stands for Nepal Standard Industrial Classification.

2) Includes Lease/contract out.

3) Includes "Not reported", "Unknown" and so on.

Table 6-1 Number of Establishments by Section of Industrial Classification, Tenure of Business Place (Land) and Local Level.

District and Local Level	Section of NSIC ¹⁾				
	H+J				
	Transportation and Storage, Information and Communication				
	Tenure of Business Place (Land)				
	Total	Owned	Rented	Others ²⁾ (Lease+Others)	Not ²⁾ Applicable
Rupandehi District	165	29	12	2	122
50801 DEVDAHA MUNICIPALITY	4	2	0	0	2
50802 BUTWAL SUB-METROPOLITIAN CITY	64	6	8	2	48
50803 SAINAMAINA MUNICIPALITY	4	1	0	0	3
50804 KANCHAN RURAL MUNICIPALITY	3	1	0	0	2
50805 GAIDAHAWA RURAL MUNICIPALITY	2	1	0	0	1
50806 SUDDHODHAN RURAL MUNICIPALITY	3	1	0	0	2
50807 SIYARI RURAL MUNICIPALITY	2	0	0	0	2
50808 TILOTTAMA MUNICIPALITY	15	5	1	0	9
50809 OM SATIYA RURAL MUNICIPALITY	13	2	0	0	11
50810 ROHINI RURAL MUNICIPALITY	3	0	0	0	3
50811 SIDDHARTHANAGAR MUNICIPALITY	39	4	2	0	33
50812 MAYADEVI RURAL MUNICIPALITY	3	1	1	0	1
50813 LUMBINI SANSKRITIK MUNICIPALITY	4	1	0	0	3
50814 KOTAHIMAI RURAL MUNICIPALITY	2	2	0	0	0
50815 SAMMARIMAI RURAL MUNICIPALITY	3	2	0	0	1
50816 MARCHAWARI RURAL MUNICIPALITY	1	0	0	0	1
Kapilbastu District	67	18	2	1	46
50901 BANGANGA MUNICIPALITY	8	2	1	0	5
50902 BUDDHABHUMI MUNICIPALITY	16	8	1	0	7
50903 SHIVARAJ MUNICIPALITY	25	1	0	1	23
50904 BIJAYANAGAR RURAL MUNICIPALITY	0	0	0	0	0
50905 KRISHNANAGAR MUNICIPALITY	8	3	0	0	5
50906 MAHARAJGANJ MUNICIPALITY	1	0	0	0	1
50907 KAPILBASTU MUNICIPALITY	7	4	0	0	3
50908 YASODHARA RURAL MUNICIPALITY	0	0	0	0	0
50909 MAYADEVI RURAL MUNICIPALITY	1	0	0	0	1
50910 SHUDDHODHAN RURAL MUNICIPALITY	1	0	0	0	1
Dang District	65	7	7	3	48
51001 BANGALACHULI RURAL MUNICIPALITY	1	0	0	0	1
51002 GHORAH SUB-METROPOLITIAN CITY	31	5	7	0	19
51003 TULSIPUR SUB-METROPOLITIAN CITY	9	1	0	0	8
51004 SHANTINAGAR RURAL MUNICIPALITY	1	0	0	0	1
51005 BABAI RURAL MUNICIPALITY	1	0	0	0	1
51006 DANGISHARAN RURAL MUNICIPALITY	2	0	0	0	2
51007 LAMAHI MUNICIPALITY	13	0	0	2	11
51008 RAPTI RURAL MUNICIPALITY	3	1	0	1	1
51009 GADHAWA RURAL MUNICIPALITY	3	0	0	0	3
51010 RAJPUR RURAL MUNICIPALITY	1	0	0	0	1
Banke District	116	20	12	3	81
51101 RAPTI SONARI RURAL MUNICIPALITY	3	0	0	0	3
51102 KOHALPUR MUNICIPALITY	20	3	2	1	14
51103 BAIJANATH RURAL MUNICIPALITY	3	1	0	0	2
51104 KHAJURA RURAL MUNICIPALITY	7	1	0	1	5
51105 JANAKI RURAL MUNICIPALITY	5	1	1	1	2
51106 NEPALGANJ SUB-METROPOLITIAN CITY	69	11	8	0	50
51107 DUDUWA RURAL MUNICIPALITY	3	0	0	0	3
51108 NARAINAPUR RURAL MUNICIPALITY	6	3	1	0	2
Bardiya District	59	15	2	2	40
51201 BANSGADHI MUNICIPALITY	6	1	0	1	4
51202 BARBARDIYA MUNICIPALITY	6	2	0	0	4
51203 THAKURBABA MUNICIPALITY	7	1	1	0	5
51204 GERUWA RURAL MUNICIPALITY	4	1	0	0	3
51205 RAJAPUR MUNICIPALITY	12	3	1	0	8
51206 MADHUWAN MUNICIPALITY	9	1	0	1	7
51207 GULARIYA MUNICIPALITY	9	3	0	0	6
51208 BADHAIYATAL RURAL MUNICIPALITY	6	3	0	0	3

1) NSIC stands for Nepal Standard Industrial Classification.

2) Includes Lease/contract out.

3) Includes "Not reported", "Unknown" and so on.

Table 6-1 Number of Establishments by Section of Industrial Classification, Tenure of Business Place (Land) and Local Level.

District and Local Level	Section of NSIC ¹⁾				
	I				
	Accommodation and Food Service				
	Tenure of Business Place (Land)				
	Total	Owned	Rented	Others ²⁾ (Lease+Others)	Not ²⁾ Applicable
Lumbini Province					
Total	18,715	1,588	1,469	193	15,465
Sub-Metropolitan City	3,735	198	430	70	3,037
Municipality	8,800	752	603	91	7,354
Rural Municipality	6,180	638	436	32	5,074
501 Rukum East					
Total	109	33	71	1	4
Rural Municipality	109	33	71	1	4
502 Rolpa					
Total	736	87	86	2	561
Municipality	208	13	20	0	175
Rural Municipality	528	74	66	2	386
503 Pyuthan					
Total	626	48	19	3	556
Municipality	258	9	6	0	243
Rural Municipality	368	39	13	3	313
504 Gulmi					
Total	1,115	71	31	4	1,009
Municipality	372	24	14	2	332
Rural Municipality	743	47	17	2	677
505 Arghakhanchi					
Total	826	50	26	2	748
Municipality	585	45	20	1	519
Rural Municipality	241	5	6	1	229

1) NSIC stands for Nepal Standard Industrial Classification.

2) Includes Lease/contract out.

3) Includes "Not reported ", "Unknown" and so on.

Table 6-1 Number of Establishments by Section of Industrial Classification, Tenure of Business Place (Land) and Local Level.

District and Local Level	Section of NSIC ¹⁾				
	I				
	Accommodation and Food Service				
	Tenure of Business Place (Land)				
	Total	Owned	Rented	Others ²⁾ (Lease+Others)	Not ²⁾ Applicable
506 Palpa					
Total	1,306	158	124	14	1,010
Municipality	633	69	57	6	501
Rural Municipality	673	89	67	8	509
507 Nawalparasi West					
Total	1,424	93	56	26	1,249
Municipality	982	62	48	25	847
Rural Municipality	442	31	8	1	402
508 Rupandehi					
Total	5,277	230	310	51	4,686
Sub-Metropolitan City	1,512	61	139	30	1,282
Municipality	2,270	105	116	18	2,031
Rural Municipality	1,495	64	55	3	1,373
509 Kapilbastu					
Total	1,743	224	176	4	1,339
Municipality	1,428	194	150	4	1,080
Rural Municipality	315	30	26	0	259
510 Dang					
Total	1,852	197	104	44	1,507
Sub-Metropolitan City	1,196	81	71	35	1,009
Municipality	223	9	2	6	206
Rural Municipality	433	107	31	3	292
511 Banke					
Total	2,380	146	336	16	1,882
Sub-Metropolitan City	1,027	56	220	5	746
Municipality	738	25	50	6	657
Rural Municipality	615	65	66	5	479
512 Bardiya					
Total	1,321	251	130	26	914
Municipality	1,103	197	120	23	763
Rural Municipality	218	54	10	3	151

1) NSIC stands for Nepal Standard Industrial Classification.

2) Includes Lease/contract out.

3) Includes "Not reported", "Unknown" and so on.

Table 6-1 Number of Establishments by Section of Industrial Classification, Tenure of Business Place (Land) and Local Level.

District and Local Level	Section of NSIC ¹⁾				
	I				
	Accommodation and Food Service				
	Tenure of Business Place (Land)				
	Total	Owned	Rented	Others ²⁾ (Lease+Others)	Not ²⁾ Applicable
Rukum East District	109	33	71	1	4
50101 PUTHA UTTANGANGA RURAL MUNICIPALITY	28	11	14	0	3
50102 SISNE RURAL MUNICIPALITY	51	12	38	0	1
50103 BHOOME RURAL MUNICIPALITY	30	10	19	1	0
Rolpa District	736	87	86	2	561
50201 SUNCHHAHARI RURAL MUNICIPALITY	24	16	6	2	0
50202 THAWANG RURAL MUNICIPALITY	23	0	1	0	22
50203 PARIWARTAN RURAL MUNICIPALITY	66	9	17	0	40
50204 GANGADEV RURAL MUNICIPALITY	56	7	11	0	38
50205 MADI RURAL MUNICIPALITY	84	29	26	0	29
50206 TRIBENI RURAL MUNICIPALITY	57	0	2	0	55
50207 ROLPA MUNICIPALITY	208	13	20	0	175
50208 RUNTIGADHI RURAL MUNICIPALITY	75	7	1	0	67
50209 SUNIL SMRITI RURAL MUNICIPALITY	131	2	1	0	128
50210 LUNGRI RURAL MUNICIPALITY	12	4	1	0	7
Pyuthan District	626	48	19	3	556
50301 GAUMUKHI RURAL MUNICIPALITY	40	10	3	0	27
50302 NAUBAHINI RURAL MUNICIPALITY	52	1	1	0	50
50303 JHIMARUK RURAL MUNICIPALITY	47	4	0	0	43
50304 PYUTHAN MUNICIPALITY	173	1	4	0	168
50305 SWORGADWARI MUNICIPALITY	85	8	2	0	75
50306 MANDAVI RURAL MUNICIPALITY	62	5	0	1	56
50307 MALLARANI RURAL MUNICIPALITY	50	1	2	0	47
50308 AAIRAWATI RURAL MUNICIPALITY	47	6	7	0	34
50309 SARUMARANI RURAL MUNICIPALITY	70	12	0	2	56
Gulmi District	1,115	71	31	4	1,009
50401 KALI GANDAKI RURAL MUNICIPALITY	40	7	4	1	28
50402 SATYAWOTI RURAL MUNICIPALITY	103	0	4	1	98
50403 CHANDRAKOT RURAL MUNICIPALITY	101	4	1	0	96
50404 MUSIKOT MUNICIPALITY	104	16	9	0	79
50405 ISMA RURAL MUNICIPALITY	54	24	2	0	28
50406 MALIKA RURAL MUNICIPALITY	53	0	0	0	53
50407 MADANE RURAL MUNICIPALITY	53	0	0	0	53
50408 DHURKOT RURAL MUNICIPALITY	43	4	3	0	36
50409 RESUNGA MUNICIPALITY	268	8	5	2	253
50410 GULMI DURBAR RURAL MUNICIPALITY	79	4	1	0	74
50411 CHHATRAKOT RURAL MUNICIPALITY	88	2	1	0	85
50412 RURU RURAL MUNICIPALITY	129	2	1	0	126
Arghakhanchi District	826	50	26	2	748
50501 CHHATRADEV RURAL MUNICIPALITY	75	1	1	0	73
50502 MALARANI RURAL MUNICIPALITY	70	1	2	0	67
50503 BHUMIKASTHAN MUNICIPALITY	86	2	2	0	82
50504 SANDHIKHARKA MUNICIPALITY	331	16	7	0	308
50505 PANINI RURAL MUNICIPALITY	96	3	3	1	89
50506 SHITAGANGA MUNICIPALITY	168	27	11	1	129
Palpa District	1,306	158	124	14	1,010
50601 RAMPUR MUNICIPALITY	185	7	7	1	170
50602 PURBAKHOLA RURAL MUNICIPALITY	79	4	3	0	72
50603 RAMBHA RURAL MUNICIPALITY	84	3	3	1	77
50604 BAGANASKALI RURAL MUNICIPALITY	102	42	27	2	31
50605 TANSEN MUNICIPALITY	448	62	50	5	331
50606 RIBDIKOT RURAL MUNICIPALITY	92	12	6	0	74
50607 RAINADEVI CHHAHARA RURAL MUNICIPALITY	71	1	0	0	70
50608 TINAU RURAL MUNICIPALITY	98	7	5	3	83
50609 MATHAGADHI RURAL MUNICIPALITY	65	8	5	2	50
50610 NISDI RURAL MUNICIPALITY	82	12	18	0	52
Nawalparasi West District	1,424	93	56	26	1,249
50701 BARDAGHAT MUNICIPALITY	297	30	20	23	224
50702 SUNAWAL MUNICIPALITY	369	7	3	0	359
50703 RAMGRAM MUNICIPALITY	316	25	25	2	264
50704 PALHINANDAN RURAL MUNICIPALITY	113	1	2	1	109
50705 SARAWAL RURAL MUNICIPALITY	109	3	1	0	105
50706 PRATAPAPUR RURAL MUNICIPALITY	131	8	4	0	119
50707 SUSTA RURAL MUNICIPALITY	89	19	1	0	69

1) NSIC stands for Nepal Standard Industrial Classification.

2) Includes Lease/contract out.

3) Includes "Not reported", "Unknown" and so on.

Table 6-1 Number of Establishments by Section of Industrial Classification, Tenure of Business Place (Land) and Local Level.

District and Local Level	Section of NSIC ¹⁾				
	I				
	Accommodation and Food Service				
	Tenure of Business Place (Land)				
	Total	Owned	Rented	Others ²⁾ (Lease+Others)	Not ²⁾ Applicable
Rupandehi District	5,277	230	310	51	4,686
50801 DEVDAHA MUNICIPALITY	273	5	6	0	262
50802 BUTWAL SUB-METROPOLITIAN CITY	1,512	61	139	30	1,282
50803 SAINAMAINA MUNICIPALITY	320	18	21	1	280
50804 KANCHAN RURAL MUNICIPALITY	173	5	2	0	166
50805 GAIDAHAWA RURAL MUNICIPALITY	145	16	3	0	126
50806 SUDDHODHAN RURAL MUNICIPALITY	139	6	26	0	107
50807 SIYARI RURAL MUNICIPALITY	158	4	6	0	148
50808 TILOTTAMA MUNICIPALITY	611	34	23	6	548
50809 OM SATIYA RURAL MUNICIPALITY	188	8	3	0	177
50810 ROHINI RURAL MUNICIPALITY	131	3	3	1	124
50811 SIDDHARTHANAGAR MUNICIPALITY	792	24	58	5	705
50812 MAYADEVI RURAL MUNICIPALITY	222	9	7	1	205
50813 LUMBINI SANSKRITIK MUNICIPALITY	274	24	8	6	236
50814 KOTAHIMAI RURAL MUNICIPALITY	128	8	3	1	116
50815 SAMMARIMAI RURAL MUNICIPALITY	134	4	1	0	129
50816 MARCHAWARI RURAL MUNICIPALITY	77	1	1	0	75
Kapilbastu District	1,743	224	176	4	1,339
50901 BANGANGA MUNICIPALITY	320	53	39	1	227
50902 BUDDHABHUMI MUNICIPALITY	258	40	30	0	188
50903 SHIVARAJ MUNICIPALITY	300	22	29	1	248
50904 BIJAYANAGAR RURAL MUNICIPALITY	68	8	3	0	57
50905 KRISHNANAGAR MUNICIPALITY	219	3	7	1	208
50906 MAHARAJGANJ MUNICIPALITY	77	18	9	1	49
50907 KAPILBASTU MUNICIPALITY	254	58	36	0	160
50908 YASODHARA RURAL MUNICIPALITY	53	5	9	0	39
50909 MAYADEVI RURAL MUNICIPALITY	119	15	10	0	94
50910 SHUDDHODHAN RURAL MUNICIPALITY	75	2	4	0	69
Dang District	1,852	197	104	44	1,507
51001 BANGALACHULI RURAL MUNICIPALITY	48	3	1	0	44
51002 GHORAH SUB-METROPOLITIAN CITY	743	55	59	26	603
51003 TULSIPUR SUB-METROPOLITIAN CITY	453	26	12	9	406
51004 SHANTINAGAR RURAL MUNICIPALITY	42	1	4	0	37
51005 BABAI RURAL MUNICIPALITY	45	5	1	0	39
51006 DANGISHARAN RURAL MUNICIPALITY	24	0	0	0	24
51007 LAMAHI MUNICIPALITY	223	9	2	6	206
51008 RAPTI RURAL MUNICIPALITY	146	56	14	0	76
51009 GADHAWA RURAL MUNICIPALITY	107	37	9	3	58
51010 RAJPUR RURAL MUNICIPALITY	21	5	2	0	14
Banke District	2,380	146	336	16	1,882
51101 RAPTI SONARI RURAL MUNICIPALITY	145	16	13	0	116
51102 KOHALPUR MUNICIPALITY	738	25	50	6	657
51103 BAIJANATH RURAL MUNICIPALITY	156	20	17	0	119
51104 KHAJURA RURAL MUNICIPALITY	176	16	22	4	134
51105 JANAKI RURAL MUNICIPALITY	81	5	9	0	67
51106 NEPALGANJ SUB-METROPOLITIAN CITY	1,027	56	220	5	746
51107 DUDUWA RURAL MUNICIPALITY	34	6	4	1	23
51108 NARAINAPUR RURAL MUNICIPALITY	23	2	1	0	20
Bardiya District	1,321	251	130	26	914
51201 BANSGADHI MUNICIPALITY	190	42	33	8	107
51202 BARBARDIYA MUNICIPALITY	164	31	7	2	124
51203 THAKURBABA MUNICIPALITY	139	35	19	5	80
51204 GERUWA RURAL MUNICIPALITY	81	20	3	1	57
51205 RAJAPUR MUNICIPALITY	211	27	30	4	150
51206 MADHUWAN MUNICIPALITY	171	26	9	2	134
51207 GULARIYA MUNICIPALITY	228	36	22	2	168
51208 BADHAIYATAL RURAL MUNICIPALITY	137	34	7	2	94

1) NSIC stands for Nepal Standard Industrial Classification.

2) Includes Lease/contract out.

3) Includes "Not reported ", "Unknown" and so on.

Table 6-1 Number of Establishments by Section of Industrial Classification, Tenure of Business Place (Land) and Local Level.

District and Local Level	Section of NSIC ¹⁾				
	K				
	Financial and Insurance				
	Tenure of Business Place (Land)				
	Total	Owned	Rented	Others ²⁾ (Lease+Others)	Not ²⁾ Applicable
Lumbini Province					
Total	2,382	88	228	25	2,041
Sub-Metropolitan City	348	7	33	2	306
Municipality	1,216	50	115	14	1,037
Rural Municipality	818	31	80	9	698
501 Rukum East					
Total	10	2	6	0	2
Rural Municipality	10	2	6	0	2
502 Rolpa					
Total	71	3	14	0	54
Municipality	19	0	4	0	15
Rural Municipality	52	3	10	0	39
503 Pyuthan					
Total	122	7	6	4	105
Municipality	52	2	5	0	45
Rural Municipality	70	5	1	4	60
504 Gulmi					
Total	212	2	13	0	197
Municipality	68	2	3	0	63
Rural Municipality	144	0	10	0	134
505 Arghakhanchi					
Total	179	4	13	0	162
Municipality	97	2	9	0	86
Rural Municipality	82	2	4	0	76

1) NSIC stands for Nepal Standard Industrial Classification.

2) Includes Lease/contract out.

3) Includes "Not reported ", "Unknown" and so on.

Table 6-1 Number of Establishments by Section of Industrial Classification, Tenure of Business Place (Land) and Local Level.

District and Local Level	Section of NSIC ¹⁾				
	K				
	Financial and Insurance				
	Tenure of Business Place (Land)				
	Total	Owned	Rented	Others ²⁾ (Lease+Others)	Not ²⁾ Applicable
506 Palpa					
Total	192	5	21	1	165
Municipality	89	3	7	1	78
Rural Municipality	103	2	14	0	87
507 Nawalparasi West					
Total	172	5	28	4	135
Municipality	136	1	17	3	115
Rural Municipality	36	4	11	1	20
508 Rupandehi					
Total	590	12	32	1	545
Sub-Metropolitan City	156	1	9	1	145
Municipality	308	10	18	0	280
Rural Municipality	126	1	5	0	120
509 Kapilbastu					
Total	152	9	27	1	115
Municipality	137	8	25	1	103
Rural Municipality	15	1	2	0	12
510 Dang					
Total	211	10	26	1	174
Sub-Metropolitan City	86	4	9	0	73
Municipality	40	2	6	0	32
Rural Municipality	85	4	11	1	69
511 Banke					
Total	221	4	25	2	190
Sub-Metropolitan City	106	2	15	1	88
Municipality	57	0	4	0	53
Rural Municipality	58	2	6	1	49
512 Bardiya					
Total	250	25	17	11	197
Municipality	213	20	17	9	167
Rural Municipality	37	5	0	2	30

1) NSIC stands for Nepal Standard Industrial Classification.

2) Includes Lease/contract out.

3) Includes "Not reported", "Unknown" and so on.

Table 6-1 Number of Establishments by Section of Industrial Classification, Tenure of Business Place (Land) and Local Level.

District and Local Level	Section of NSIC ¹⁾				
	K				
	Financial and Insurance				
	Tenure of Business Place (Land)				
	Total	Owned	Rented	Others ²⁾ (Lease+Others)	Not ²⁾ Applicable
Rukum East District	10	2	6	0	2
50101 PUTHA UTTANGANGA RURAL MUNICIPALITY	2	1	1	0	0
50102 SISNE RURAL MUNICIPALITY	7	0	5	0	2
50103 BHOOME RURAL MUNICIPALITY	1	1	0	0	0
Rolpa District	71	3	14	0	54
50201 SUNCHHAHARI RURAL MUNICIPALITY	1	0	0	0	1
50202 THAWANG RURAL MUNICIPALITY	5	0	0	0	5
50203 PARIWARTAN RURAL MUNICIPALITY	3	2	1	0	0
50204 GANGADEV RURAL MUNICIPALITY	1	0	0	0	1
50205 MADI RURAL MUNICIPALITY	7	0	7	0	0
50206 TRIBENI RURAL MUNICIPALITY	4	0	0	0	4
50207 ROLPA MUNICIPALITY	19	0	4	0	15
50208 RUNTIGADHI RURAL MUNICIPALITY	11	1	2	0	8
50209 SUNIL SMRITI RURAL MUNICIPALITY	20	0	0	0	20
50210 LUNGRI RURAL MUNICIPALITY	0	0	0	0	0
Pyuthan District	122	7	6	4	105
50301 GAUMUKHI RURAL MUNICIPALITY	5	1	0	0	4
50302 NAUBAHINI RURAL MUNICIPALITY	5	1	1	0	3
50303 JHIMARUK RURAL MUNICIPALITY	18	0	0	0	18
50304 PYUTHAN MUNICIPALITY	39	1	3	0	35
50305 SWORGADWARI MUNICIPALITY	13	1	2	0	10
50306 MANDAVI RURAL MUNICIPALITY	16	1	0	4	11
50307 MALLARANI RURAL MUNICIPALITY	13	0	0	0	13
50308 AAIRAWATI RURAL MUNICIPALITY	5	1	0	0	4
50309 SARUMARANI RURAL MUNICIPALITY	8	1	0	0	7
Gulmi District	212	2	13	0	197
50401 KALI GANDAKI RURAL MUNICIPALITY	6	0	2	0	4
50402 SATYAWOTI RURAL MUNICIPALITY	7	0	0	0	7
50403 CHANDRAKOT RURAL MUNICIPALITY	16	0	1	0	15
50404 MUSIKOT MUNICIPALITY	12	0	1	0	11
50405 ISMA RURAL MUNICIPALITY	5	0	0	0	5
50406 MALIKA RURAL MUNICIPALITY	12	0	1	0	11
50407 MADANE RURAL MUNICIPALITY	8	0	1	0	7
50408 DHURKOT RURAL MUNICIPALITY	15	0	0	0	15
50409 RESUNGA MUNICIPALITY	56	2	2	0	52
50410 GULMI DURBAR RURAL MUNICIPALITY	13	0	0	0	13
50411 CHHATRAKOT RURAL MUNICIPALITY	11	0	1	0	10
50412 RURU RURAL MUNICIPALITY	51	0	4	0	47
Arghakhanchi District	179	4	13	0	162
50501 CHHATRADEV RURAL MUNICIPALITY	26	1	1	0	24
50502 MALARANI RURAL MUNICIPALITY	34	1	3	0	30
50503 BHUMIKASTHAN MUNICIPALITY	20	0	0	0	20
50504 SANDHIKHARKA MUNICIPALITY	54	2	9	0	43
50505 PANINI RURAL MUNICIPALITY	22	0	0	0	22
50506 SHITAGANGA MUNICIPALITY	23	0	0	0	23
Palpa District	192	5	21	1	165
50601 RAMPUR MUNICIPALITY	32	2	1	0	29
50602 PURBAKHOLA RURAL MUNICIPALITY	7	0	0	0	7
50603 RAMBHA RURAL MUNICIPALITY	21	0	2	0	19
50604 BAGANASKALI RURAL MUNICIPALITY	13	1	2	0	10
50605 TANSEN MUNICIPALITY	57	1	6	1	49
50606 RIBDIKOT RURAL MUNICIPALITY	28	0	4	0	24
50607 RAINADEVI CHHAHARA RURAL MUNICIPALITY	8	0	0	0	8
50608 TINAU RURAL MUNICIPALITY	13	1	0	0	12
50609 MATHAGADHI RURAL MUNICIPALITY	10	0	5	0	5
50610 NISDI RURAL MUNICIPALITY	3	0	1	0	2
Nawalparasi West District	172	5	28	4	135
50701 BARDAGHAT MUNICIPALITY	53	1	5	1	46
50702 SUNAWAL MUNICIPALITY	50	0	6	1	43
50703 RAMGRAM MUNICIPALITY	33	0	6	1	26
50704 PALHINANDAN RURAL MUNICIPALITY	4	0	0	0	4
50705 SARAWAL RURAL MUNICIPALITY	3	1	1	0	1
50706 PRATAPAPUR RURAL MUNICIPALITY	16	1	7	1	7
50707 SUSTA RURAL MUNICIPALITY	13	2	3	0	8

1) NSIC stands for Nepal Standard Industrial Classification.

2) Includes Lease/contract out.

3) Includes "Not reported ", "Unknown" and so on.

Table 6-1 Number of Establishments by Section of Industrial Classification, Tenure of Business Place (Land) and Local Level.

District and Local Level	Section of NSIC ¹⁾				
	K				
	Financial and Insurance				
	Tenure of Business Place (Land)				
	Total	Owned	Rented	Others ²⁾ (Lease+Others)	Not ²⁾ Applicable
Rupandehi District	590	12	32	1	545
50801 DEVDAHA MUNICIPALITY	33	0	0	0	33
50802 BUTWAL SUB-METROPOLITIAN CITY	156	1	9	1	145
50803 SAINAMAINA MUNICIPALITY	27	1	0	0	26
50804 KANCHAN RURAL MUNICIPALITY	10	0	0	0	10
50805 GAIDAHAWA RURAL MUNICIPALITY	37	1	1	0	35
50806 SUDDHODHAN RURAL MUNICIPALITY	23	0	0	0	23
50807 SIYARI RURAL MUNICIPALITY	20	0	1	0	19
50808 TILOTTAMA MUNICIPALITY	122	6	9	0	107
50809 OM SATIYA RURAL MUNICIPALITY	7	0	0	0	7
50810 ROHINI RURAL MUNICIPALITY	8	0	0	0	8
50811 SIDDHARTHANAGAR MUNICIPALITY	114	3	7	0	104
50812 MAYADEVI RURAL MUNICIPALITY	6	0	0	0	6
50813 LUMBINI SANSKRITIK MUNICIPALITY	12	0	2	0	10
50814 KOTAHIMAI RURAL MUNICIPALITY	8	0	2	0	6
50815 SAMMARIMAI RURAL MUNICIPALITY	6	0	1	0	5
50816 MARCHAWARI RURAL MUNICIPALITY	1	0	0	0	1
Kapilbastu District	152	9	27	1	115
50901 BANGANGA MUNICIPALITY	31	0	8	0	23
50902 BUDDHABHUMI MUNICIPALITY	30	2	8	0	20
50903 SHIVARAJ MUNICIPALITY	35	1	2	0	32
50904 BIJAYANAGAR RURAL MUNICIPALITY	1	0	1	0	0
50905 KRISHNANAGAR MUNICIPALITY	13	2	1	1	9
50906 MAHARAJGANJ MUNICIPALITY	5	2	1	0	2
50907 KAPILBASTU MUNICIPALITY	23	1	5	0	17
50908 YASODHARA RURAL MUNICIPALITY	6	1	1	0	4
50909 MAYADEVI RURAL MUNICIPALITY	6	0	0	0	6
50910 SHUDDHODHAN RURAL MUNICIPALITY	2	0	0	0	2
Dang District	211	10	26	1	174
51001 BANGALACHULI RURAL MUNICIPALITY	5	0	0	0	5
51002 GHORAH SUB-METROPOLITIAN CITY	59	4	6	0	49
51003 TULSIPUR SUB-METROPOLITIAN CITY	27	0	3	0	24
51004 SHANTINAGAR RURAL MUNICIPALITY	8	1	1	0	6
51005 BABAI RURAL MUNICIPALITY	12	0	4	0	8
51006 DANGISHARAN RURAL MUNICIPALITY	5	0	2	0	3
51007 LAMAHI MUNICIPALITY	40	2	6	0	32
51008 RAPTI RURAL MUNICIPALITY	26	3	3	0	20
51009 GADHAWA RURAL MUNICIPALITY	25	0	1	1	23
51010 RAJPUR RURAL MUNICIPALITY	4	0	0	0	4
Banke District	221	4	25	2	190
51101 RAPTI SONARI RURAL MUNICIPALITY	16	1	2	1	12
51102 KOHALPUR MUNICIPALITY	57	0	4	0	53
51103 BAIJANATH RURAL MUNICIPALITY	14	1	1	0	12
51104 KHAJURA RURAL MUNICIPALITY	21	0	1	0	20
51105 JANAKI RURAL MUNICIPALITY	2	0	0	0	2
51106 NEPALGANJ SUB-METROPOLITIAN CITY	106	2	15	1	88
51107 DUDUWA RURAL MUNICIPALITY	3	0	0	0	3
51108 NARAINAPUR RURAL MUNICIPALITY	2	0	2	0	0
Bardiya District	250	25	17	11	197
51201 BANSGADHI MUNICIPALITY	30	2	1	3	24
51202 BARBARDIYA MUNICIPALITY	40	6	1	0	33
51203 THAKURBABA MUNICIPALITY	35	7	2	1	25
51204 GERUWA RURAL MUNICIPALITY	10	1	0	0	9
51205 RAJAPUR MUNICIPALITY	42	0	3	1	38
51206 MADHUWAN MUNICIPALITY	33	3	3	3	24
51207 GULARIYA MUNICIPALITY	33	2	7	1	23
51208 BADHAIYATAL RURAL MUNICIPALITY	27	4	0	2	21

1) NSIC stands for Nepal Standard Industrial Classification.

2) Includes Lease/contract out.

3) Includes "Not reported", "Unknown" and so on.

Table 6-1 Number of Establishments by Section of Industrial Classification, Tenure of Business Place (Land) and Local Level.

District and Local Level	Section of NSIC ¹⁾				
	P				
	Education				
	Tenure of Business Place (Land)				
	Total	Owned	Rented	Others ²⁾ (Lease+Others)	Not ²⁾ Applicable
Lumbini Province					
Total	6,111	4,503	505	222	881
Sub-Metropolitan City	664	311	121	52	180
Municipality	2,342	1,632	209	95	406
Rural Municipality	3,105	2,560	175	75	295
501 Rukum East					
Total	117	110	6	1	0
Rural Municipality	117	110	6	1	0
502 Rolpa					
Total	430	394	11	0	25
Municipality	85	73	4	0	8
Rural Municipality	345	321	7	0	17
503 Pyuthan					
Total	443	335	14	19	75
Municipality	149	105	4	14	26
Rural Municipality	294	230	10	5	49
504 Gulmi					
Total	627	524	26	13	64
Municipality	140	102	9	8	21
Rural Municipality	487	422	17	5	43
505 Arghakhanchi					
Total	477	412	17	8	40
Municipality	295	249	10	6	30
Rural Municipality	182	163	7	2	10

1) NSIC stands for Nepal Standard Industrial Classification.

2) Includes Lease/contract out.

3) Includes "Not reported ", "Unknown" and so on.

Table 6-1 Number of Establishments by Section of Industrial Classification, Tenure of Business Place (Land) and Local Level.

District and Local Level	Section of NSIC ¹⁾				
	P				
	Education				
	Tenure of Business Place (Land)				
	Total	Owned	Rented	Others ²⁾ (Lease+Others)	Not ²⁾ Applicable
506 Palpa					
Total	520	440	17	11	52
Municipality	150	106	13	3	28
Rural Municipality	370	334	4	8	24
507 Nawalparasi West					
Total	333	230	33	19	51
Municipality	192	124	17	12	39
Rural Municipality	141	106	16	7	12
508 Rupandehi					
Total	875	543	94	30	208
Sub-Metropolitan City	182	69	22	8	83
Municipality	347	222	31	14	80
Rural Municipality	346	252	41	8	45
509 Kapilbastu					
Total	571	428	79	13	51
Municipality	428	314	60	9	45
Rural Municipality	143	114	19	4	6
510 Dang					
Total	562	380	56	56	70
Sub-Metropolitan City	282	169	33	35	45
Municipality	52	31	8	2	11
Rural Municipality	228	180	15	19	14
511 Banke					
Total	692	384	112	32	164
Sub-Metropolitan City	200	73	66	9	52
Municipality	134	56	16	9	53
Rural Municipality	358	255	30	14	59
512 Bardiya					
Total	464	323	40	20	81
Municipality	370	250	37	18	65
Rural Municipality	94	73	3	2	16

1) NSIC stands for Nepal Standard Industrial Classification.

2) Includes Lease/contract out.

3) Includes "Not reported", "Unknown" and so on.

Table 6-1 Number of Establishments by Section of Industrial Classification, Tenure of Business Place (Land) and Local Level.

District and Local Level	Section of NSIC ¹⁾				
	P				
	Education				
	Tenure of Business Place (Land)				
	Total	Owned	Rented	Others ²⁾ (Lease+Others)	Not ²⁾ Applicable
Rukum East District	117	110	6	1	0
50101 PUTHA UTTANGANGA RURAL MUNICIPALITY	43	41	2	0	0
50102 SISNE RURAL MUNICIPALITY	37	34	3	0	0
50103 BHOOME RURAL MUNICIPALITY	37	35	1	1	0
Rolpa District	430	394	11	0	25
50201 SUNCHHAHARI RURAL MUNICIPALITY	32	29	1	0	2
50202 THAWANG RURAL MUNICIPALITY	24	24	0	0	0
50203 PARIWARTAN RURAL MUNICIPALITY	41	37	1	0	3
50204 GANGADEV RURAL MUNICIPALITY	43	41	1	0	1
50205 MADI RURAL MUNICIPALITY	32	32	0	0	0
50206 TRIBENI RURAL MUNICIPALITY	40	35	0	0	5
50207 ROLPA MUNICIPALITY	85	73	4	0	8
50208 RUNTIGADHI RURAL MUNICIPALITY	59	58	0	0	1
50209 SUNIL SMRITI RURAL MUNICIPALITY	48	45	3	0	0
50210 LUNGRI RURAL MUNICIPALITY	26	20	1	0	5
Pyuthan District	443	335	14	19	75
50301 GAUMUKHI RURAL MUNICIPALITY	48	41	2	0	5
50302 NAUBAHINI RURAL MUNICIPALITY	46	36	3	2	5
50303 JHIMARUK RURAL MUNICIPALITY	60	39	1	0	20
50304 PYUTHAN MUNICIPALITY	73	45	2	2	24
50305 SWORGADWARI MUNICIPALITY	76	60	2	12	2
50306 MANDAVI RURAL MUNICIPALITY	29	26	0	0	3
50307 MALLARANI RURAL MUNICIPALITY	32	21	2	1	8
50308 AAIRAWATI RURAL MUNICIPALITY	48	43	2	2	1
50309 SARUMARANI RURAL MUNICIPALITY	31	24	0	0	7
Gulmi District	627	524	26	13	64
50401 KALI GANDAKI RURAL MUNICIPALITY	42	41	1	0	0
50402 SATYAWOTI RURAL MUNICIPALITY	47	29	3	0	15
50403 CHANDRAKOT RURAL MUNICIPALITY	44	35	1	0	8
50404 MUSIKOT MUNICIPALITY	80	65	1	5	9
50405 ISMA RURAL MUNICIPALITY	47	44	2	0	1
50406 MALIKA RURAL MUNICIPALITY	59	52	3	1	3
50407 MADANE RURAL MUNICIPALITY	52	46	1	2	3
50408 DHURKOT RURAL MUNICIPALITY	53	48	1	1	3
50409 RESUNGA MUNICIPALITY	60	37	8	3	12
50410 GULMI DURBAR RURAL MUNICIPALITY	41	36	2	0	3
50411 CHHATRAKOT RURAL MUNICIPALITY	47	40	1	1	5
50412 RURU RURAL MUNICIPALITY	55	51	2	0	2
Arghakhanchi District	477	412	17	8	40
50501 CHHATRADEV RURAL MUNICIPALITY	51	44	3	1	3
50502 MALARANI RURAL MUNICIPALITY	70	61	2	1	6
50503 BHUMIKASTHAN MUNICIPALITY	69	58	1	2	8
50504 SANDHIKHARKA MUNICIPALITY	109	78	9	2	20
50505 PANINI RURAL MUNICIPALITY	61	58	2	0	1
50506 SHITAGANGA MUNICIPALITY	117	113	0	2	2
Palpa District	520	440	17	11	52
50601 RAMPUR MUNICIPALITY	68	50	3	2	13
50602 PURBAKHOLA RURAL MUNICIPALITY	44	42	1	0	1
50603 RAMBHA RURAL MUNICIPALITY	43	38	1	1	3
50604 BAGANASKALI RURAL MUNICIPALITY	43	38	2	1	2
50605 TANSEN MUNICIPALITY	82	56	10	1	15
50606 RIBDIKOT RURAL MUNICIPALITY	45	44	0	0	1
50607 RAINADEVI CHHAHARA RURAL MUNICIPALITY	40	44	0	3	3
50608 TINAU RURAL MUNICIPALITY	38	38	0	0	0
50609 MATHAGADHI RURAL MUNICIPALITY	43	38	0	3	2
50610 NISDI RURAL MUNICIPALITY	64	52	0	0	12
Nawalparasi West District	333	230	33	19	51
50701 BARDAGHAT MUNICIPALITY	53	37	4	4	8
50702 SUNAWAL MUNICIPALITY	75	46	1	3	25
50703 RAMGRAM MUNICIPALITY	64	41	12	5	6
50704 PALHINANDAN RURAL MUNICIPALITY	33	21	5	2	5
50705 SARAWAL RURAL MUNICIPALITY	26	22	1	0	3
50706 PRATAPAPUR RURAL MUNICIPALITY	45	35	4	4	2
50707 SUSTA RURAL MUNICIPALITY	37	28	6	1	2

1) NSIC stands for Nepal Standard Industrial Classification.

2) Includes Lease/contract out.

3) Includes "Not reported", "Unknown" and so on.

Table 6-1 Number of Establishments by Section of Industrial Classification, Tenure of Business Place (Land) and Local Level.

District and Local Level	Section of NSIC ¹⁾				
	P				
	Education				
	Tenure of Business Place (Land)				
	Total	Owned	Rented	Others ²⁾ (Lease+Others)	Not ²⁾ Applicable
Rupandehi District	875	543	94	30	208
50801 DEVDAHA MUNICIPALITY	50	39	1	0	10
50802 BUTWAL SUB-METROPOLITIAN CITY	182	69	22	8	83
50803 SAINAMAINA MUNICIPALITY	42	27	3	0	12
50804 KANCHAN RURAL MUNICIPALITY	30	16	0	1	13
50805 GAIDAHAWA RURAL MUNICIPALITY	36	29	6	0	1
50806 SUDDHODHAN RURAL MUNICIPALITY	26	23	1	0	2
50807 SIYARI RURAL MUNICIPALITY	38	33	1	1	3
50808 TILOTTAMA MUNICIPALITY	105	70	9	5	21
50809 OM SATIYA RURAL MUNICIPALITY	29	22	7	0	0
50810 ROHINI RURAL MUNICIPALITY	41	28	4	2	7
50811 SIDDHARTHANAGAR MUNICIPALITY	78	34	10	1	33
50812 MAYADEVI RURAL MUNICIPALITY	53	28	11	1	13
50813 LUMBINI SANSKRITIK MUNICIPALITY	72	52	8	8	4
50814 KOTAHIMAI RURAL MUNICIPALITY	36	29	4	2	1
50815 SAMMARIMAI RURAL MUNICIPALITY	35	32	3	0	0
50816 MARCHAWARI RURAL MUNICIPALITY	22	12	4	1	5
Kapilbastu District	571	428	79	13	51
50901 BANGANGA MUNICIPALITY	55	39	9	2	5
50902 BUDDHABHUMI MUNICIPALITY	71	52	6	2	11
50903 SHIVARAJ MUNICIPALITY	108	78	9	4	17
50904 BIJAYANAGAR RURAL MUNICIPALITY	23	20	3	0	0
50905 KRISHNANAGAR MUNICIPALITY	57	42	10	1	4
50906 MAHARAJGANJ MUNICIPALITY	61	57	3	0	1
50907 KAPILBASTU MUNICIPALITY	76	46	23	0	7
50908 YASODHARA RURAL MUNICIPALITY	34	30	4	0	0
50909 MAYADEVI RURAL MUNICIPALITY	57	46	8	1	2
50910 SHUDDHODHAN RURAL MUNICIPALITY	29	18	4	3	4
Dang District	562	380	56	56	70
51001 BANGALACHULI RURAL MUNICIPALITY	36	34	1	0	1
51002 GHORAH SUB-METROPOLITIAN CITY	159	87	20	22	30
51003 TULSIPUR SUB-METROPOLITIAN CITY	123	82	13	13	15
51004 SHANTINAGAR RURAL MUNICIPALITY	27	24	0	1	2
51005 BABAI RURAL MUNICIPALITY	30	29	0	0	1
51006 DANGISHARAN RURAL MUNICIPALITY	24	21	3	0	0
51007 LAMAHI MUNICIPALITY	52	31	8	2	11
51008 RAPTI RURAL MUNICIPALITY	36	27	6	3	0
51009 GADHAWA RURAL MUNICIPALITY	36	22	1	6	7
51010 RAJPUR RURAL MUNICIPALITY	39	23	4	9	3
Banke District	692	384	112	32	164
51101 RAPTI SONARI RURAL MUNICIPALITY	69	52	6	2	9
51102 KOHALPUR MUNICIPALITY	134	56	16	9	53
51103 BAIJANATH RURAL MUNICIPALITY	57	41	4	5	7
51104 KHAJURA RURAL MUNICIPALITY	69	52	9	1	7
51105 JANAKI RURAL MUNICIPALITY	37	30	5	0	2
51106 NEPALGANJ SUB-METROPOLITIAN CITY	200	73	66	9	52
51107 DUDUWA RURAL MUNICIPALITY	80	44	4	5	27
51108 NARAINAPUR RURAL MUNICIPALITY	46	36	2	1	7
Bardiya District	464	323	40	20	81
51201 BANSGADHI MUNICIPALITY	71	50	2	1	18
51202 BARBARDIYA MUNICIPALITY	71	50	8	1	12
51203 THAKURBABA MUNICIPALITY	54	38	8	2	6
51204 GERUWA RURAL MUNICIPALITY	41	28	2	0	11
51205 RAJAPUR MUNICIPALITY	59	37	4	9	9
51206 MADHUWAN MUNICIPALITY	48	32	5	2	9
51207 GULARIYA MUNICIPALITY	67	43	10	3	11
51208 BADHAIYATAL RURAL MUNICIPALITY	53	45	1	2	5

1) NSIC stands for Nepal Standard Industrial Classification.

2) Includes Lease/contract out.

3) Includes "Not reported", "Unknown" and so on.

Table 6-1 Number of Establishments by Section of Industrial Classification, Tenure of Business Place (Land) and Local Level.

District and Local Level	Section of NSIC ¹⁾				
	Q				
	Human Health and Social Work				
	Tenure of Business Place (Land)				
	Total	Owned	Rented	Others ²⁾ (Lease+Others)	Not ²⁾ Applicable
Lumbini Province					
Total	2,944	640	122	31	2,151
Sub-Metropolitan City	335	66	18	7	244
Municipality	1,196	226	63	13	894
Rural Municipality	1,413	348	41	11	1,013
501 Rukum East					
Total	26	21	5	0	0
Rural Municipality	26	21	5	0	0
502 Rolpa					
Total	143	48	11	0	84
Municipality	22	12	2	0	8
Rural Municipality	121	36	9	0	76
503 Pyuthan					
Total	83	40	2	4	37
Municipality	29	10	1	1	17
Rural Municipality	54	30	1	3	20
504 Gulmi					
Total	478	68	7	0	403
Municipality	88	17	4	0	67
Rural Municipality	390	51	3	0	336
505 Arghakhanchi					
Total	193	31	4	1	157
Municipality	109	15	4	1	89
Rural Municipality	84	16	0	0	68

1) NSIC stands for Nepal Standard Industrial Classification.

2) Includes Lease/contract out.

3) Includes "Not reported ", "Unknown" and so on.

Table 6-1 Number of Establishments by Section of Industrial Classification, Tenure of Business Place (Land) and Local Level.

District and Local Level	Section of NSIC ¹⁾				
	Q				
	Human Health and Social Work				
	Tenure of Business Place (Land)				
	Total	Owned	Rented	Others ²⁾ (Lease+Others)	Not ²⁾ Applicable
506 Palpa					
Total	293	69	9	7	208
Municipality	63	13	1	3	46
Rural Municipality	230	56	8	4	162
507 Nawalparasi West					
Total	165	18	5	3	139
Municipality	97	7	3	1	86
Rural Municipality	68	11	2	2	53
508 Rupandehi					
Total	282	58	19	0	205
Sub-Metropolitan City	87	8	5	0	74
Municipality	136	22	14	0	100
Rural Municipality	59	28	0	0	31
509 Kapilbastu					
Total	204	66	16	1	121
Municipality	157	50	14	1	92
Rural Municipality	47	16	2	0	29
510 Dang					
Total	266	65	7	5	189
Sub-Metropolitan City	137	32	4	5	96
Municipality	28	7	0	0	21
Rural Municipality	101	26	3	0	72
511 Banke					
Total	312	67	17	5	223
Sub-Metropolitan City	111	26	9	2	74
Municipality	53	6	4	1	42
Rural Municipality	148	35	4	2	107
512 Bardiya					
Total	499	89	20	5	385
Municipality	414	67	16	5	326
Rural Municipality	85	22	4	0	59

1) NSIC stands for Nepal Standard Industrial Classification.

2) Includes Lease/contract out.

3) Includes "Not reported ", "Unknown" and so on.

Table 6-1 Number of Establishments by Section of Industrial Classification, Tenure of Business Place (Land) and Local Level.

District and Local Level	Section of NSIC ¹⁾				
	Q				
	Human Health and Social Work				
	Tenure of Business Place (Land)				
	Total	Owned	Rented	Others ²⁾ (Lease+Others)	Not ²⁾ Applicable
Rukum East District	26	21	5	0	0
50101 PUTHA UTTANGANGA RURAL MUNICIPALITY	8	8	0	0	0
50102 SISNE RURAL MUNICIPALITY	7	5	2	0	0
50103 BHOOME RURAL MUNICIPALITY	11	8	3	0	0
Rolpa District	143	48	11	0	84
50201 SUNCHHAHARI RURAL MUNICIPALITY	34	8	5	0	21
50202 THAWANG RURAL MUNICIPALITY	4	4	0	0	0
50203 PARIWARTAN RURAL MUNICIPALITY	7	3	0	0	4
50204 GANGADEV RURAL MUNICIPALITY	3	2	0	0	1
50205 MADI RURAL MUNICIPALITY	6	3	2	0	1
50206 TRIBENI RURAL MUNICIPALITY	10	2	1	0	7
50207 ROLPA MUNICIPALITY	22	12	2	0	8
50208 RUNTIGADHI RURAL MUNICIPALITY	29	6	0	0	23
50209 SUNIL SMRITI RURAL MUNICIPALITY	17	4	1	0	12
50210 LUNGRI RURAL MUNICIPALITY	11	4	0	0	7
Pyuthan District	83	40	2	4	37
50301 GAUMUKHI RURAL MUNICIPALITY	7	5	0	0	2
50302 NAUBAHINI RURAL MUNICIPALITY	14	8	0	1	5
50303 JHIMARUK RURAL MUNICIPALITY	6	2	0	0	4
50304 PYUTHAN MUNICIPALITY	16	5	1	0	10
50305 SWORGADWARI MUNICIPALITY	13	5	0	1	7
50306 MANDAVI RURAL MUNICIPALITY	6	4	0	1	1
50307 MALLARANI RURAL MUNICIPALITY	8	4	0	1	3
50308 AAIRAWATI RURAL MUNICIPALITY	8	4	1	0	3
50309 SARUMARANI RURAL MUNICIPALITY	5	3	0	0	2
Gulmi District	478	68	7	0	403
50401 KALI GANDAKI RURAL MUNICIPALITY	45	4	2	0	39
50402 SATYAWOTI RURAL MUNICIPALITY	37	2	0	0	35
50403 CHANDRAKOT RURAL MUNICIPALITY	67	5	0	0	62
50404 MUSIKOT MUNICIPALITY	37	9	3	0	25
50405 ISMA RURAL MUNICIPALITY	29	6	0	0	23
50406 MALIKA RURAL MUNICIPALITY	20	10	0	0	10
50407 MADANE RURAL MUNICIPALITY	55	8	0	0	47
50408 DHURKOT RURAL MUNICIPALITY	22	6	0	0	16
50409 RESUNGA MUNICIPALITY	51	8	1	0	42
50410 GULMI DURBAR RURAL MUNICIPALITY	28	5	1	0	22
50411 CHHATRAKOT RURAL MUNICIPALITY	31	1	0	0	30
50412 RURU RURAL MUNICIPALITY	56	4	0	0	52
Arghakhanchi District	193	31	4	1	157
50501 CHHATRADEV RURAL MUNICIPALITY	32	5	0	0	27
50502 MALARANI RURAL MUNICIPALITY	32	6	0	0	26
50503 BHUMIKASTHAN MUNICIPALITY	35	1	0	0	34
50504 SANDHIKHARKA MUNICIPALITY	53	11	2	1	39
50505 PANINI RURAL MUNICIPALITY	20	5	0	0	15
50506 SHITAGANGA MUNICIPALITY	21	3	2	0	16
Palpa District	293	69	9	7	208
50601 RAMPUR MUNICIPALITY	35	2	1	2	30
50602 PURBAKHOLA RURAL MUNICIPALITY	17	7	0	0	10
50603 RAMBHA RURAL MUNICIPALITY	47	4	0	0	43
50604 BAGANASKALI RURAL MUNICIPALITY	72	20	8	3	41
50605 TANSEN MUNICIPALITY	28	11	0	1	16
50606 RIBDIKOT RURAL MUNICIPALITY	20	8	0	0	12
50607 RAINADEVI CHHAHARA RURAL MUNICIPALITY	6	1	0	0	5
50608 TINAU RURAL MUNICIPALITY	46	5	0	1	40
50609 MATHAGADHI RURAL MUNICIPALITY	9	6	0	0	3
50610 NISDI RURAL MUNICIPALITY	13	5	0	0	8
Nawalparasi West District	165	18	5	3	139
50701 BARDAGHAT MUNICIPALITY	32	3	1	0	28
50702 SUNAWAL MUNICIPALITY	22	0	0	0	22
50703 RAMGRAM MUNICIPALITY	43	4	2	1	36
50704 PALHINANDAN RURAL MUNICIPALITY	17	0	0	2	15
50705 SARAWAL RURAL MUNICIPALITY	17	5	1	0	11
50706 PRATAPAPUR RURAL MUNICIPALITY	21	4	1	0	16
50707 SUSTA RURAL MUNICIPALITY	13	2	0	0	11

1) NSIC stands for Nepal Standard Industrial Classification.

2) Includes Lease/contract out.

3) Includes "Not reported ", "Unknown" and so on.

Table 6-1 Number of Establishments by Section of Industrial Classification, Tenure of Business Place (Land) and Local Level.

District and Local Level	Section of NSIC ¹⁾					Total
	Q					
	Human Health and Social Work					
	Tenure of Business Place (Land)					
	Owned	Rented	Others ²⁾ (Lease+Others)	Not ²⁾ Applicable		
Rupandehi District	282	58	19	0	205	
50801 DEVDAHA MUNICIPALITY	18	4	0	0	14	
50802 BUTWAL SUB-METROPOLITIAN CITY	87	8	5	0	74	
50803 SAINAMAINA MUNICIPALITY	17	2	0	0	15	
50804 KANCHAN RURAL MUNICIPALITY	3	0	0	0	3	
50805 GAIDAHAWA RURAL MUNICIPALITY	15	3	0	0	12	
50806 SUDDHODHAN RURAL MUNICIPALITY	2	2	0	0	0	
50807 SIYARI RURAL MUNICIPALITY	9	2	0	0	7	
50808 TILOTTAMA MUNICIPALITY	45	6	1	0	38	
50809 OM SATIYA RURAL MUNICIPALITY	7	5	0	0	2	
50810 ROHINI RURAL MUNICIPALITY	9	4	0	0	5	
50811 SIDDHARTHANAGAR MUNICIPALITY	46	5	12	0	29	
50812 MAYADEVI RURAL MUNICIPALITY	2	1	0	0	1	
50813 LUMBINI SANSKRITIK MUNICIPALITY	10	5	1	0	4	
50814 KOTAHIMAI RURAL MUNICIPALITY	5	4	0	0	1	
50815 SAMMARIMAI RURAL MUNICIPALITY	6	6	0	0	0	
50816 MARCHAWARI RURAL MUNICIPALITY	1	1	0	0	0	
Kapilbastu District	204	66	16	1	121	
50901 BANGANGA MUNICIPALITY	19	6	3	0	10	
50902 BUDDHABHUMI MUNICIPALITY	29	11	5	0	13	
50903 SHIVARAJ MUNICIPALITY	35	3	1	1	30	
50904 BIJAYANAGAR RURAL MUNICIPALITY	8	5	1	0	2	
50905 KRISHNANAGAR MUNICIPALITY	31	10	2	0	19	
50906 MAHARAJGANJ MUNICIPALITY	10	8	1	0	1	
50907 KAPILBASTU MUNICIPALITY	33	12	2	0	19	
50908 YASODHARA RURAL MUNICIPALITY	8	3	0	0	5	
50909 MAYADEVI RURAL MUNICIPALITY	22	5	1	0	16	
50910 SHUDDHODHAN RURAL MUNICIPALITY	9	3	0	0	6	
Dang District	266	65	7	5	189	
51001 BANGALACHULI RURAL MUNICIPALITY	13	2	0	0	11	
51002 GHORAH SUB-METROPOLITIAN CITY	69	18	4	3	44	
51003 TULSIPUR SUB-METROPOLITIAN CITY	68	14	0	2	52	
51004 SHANTINAGAR RURAL MUNICIPALITY	13	3	0	0	10	
51005 BABAI RURAL MUNICIPALITY	15	1	0	0	14	
51006 DANGISHARAN RURAL MUNICIPALITY	13	4	0	0	9	
51007 LAMAHI MUNICIPALITY	28	7	0	0	21	
51008 RAPTI RURAL MUNICIPALITY	20	5	1	0	14	
51009 GADHAWA RURAL MUNICIPALITY	17	7	1	0	9	
51010 RAJPUR RURAL MUNICIPALITY	10	4	1	0	5	
Banke District	312	67	17	5	223	
51101 RAPTI SONARI RURAL MUNICIPALITY	34	8	0	1	25	
51102 KOHALPUR MUNICIPALITY	53	6	4	1	42	
51103 BAIJANATH RURAL MUNICIPALITY	26	0	0	0	26	
51104 KHAJURA RURAL MUNICIPALITY	33	7	2	0	24	
51105 JANAKI RURAL MUNICIPALITY	17	6	0	1	10	
51106 NEPALGANJ SUB-METROPOLITIAN CITY	111	26	9	2	74	
51107 DUDUWA RURAL MUNICIPALITY	25	8	0	0	17	
51108 NARAINAPUR RURAL MUNICIPALITY	13	6	2	0	5	
Bardiya District	499	89	20	5	385	
51201 BANSGADHI MUNICIPALITY	47	10	4	1	32	
51202 BARBARDIYA MUNICIPALITY	60	16	4	1	39	
51203 THAKURBABA MUNICIPALITY	24	6	2	1	15	
51204 GERUWA RURAL MUNICIPALITY	38	9	3	0	26	
51205 RAJAPUR MUNICIPALITY	195	18	5	1	171	
51206 MADHUWAN MUNICIPALITY	47	12	0	0	35	
51207 GULARIYA MUNICIPALITY	41	5	1	1	34	
51208 BADHAIYATAL RURAL MUNICIPALITY	47	13	1	0	33	

1) NSIC stands for Nepal Standard Industrial Classification.

2) Includes Lease/contract out.

3) Includes "Not reported ", "Unknown" and so on.

Table 6-1 Number of Establishments by Section of Industrial Classification, Tenure of Business Place (Land) and Local Level.

District and Local Level	Section of NSIC ¹⁾				
	L+M+N+R+S				
	Real Estate, Professional & Scientific Activities, Administrative Services, Arts & Entertainment, Other Services				
	Tenure of Business Place (Land)				
	Total	Owned	Rented	Others ²⁾ (Lease+Others)	Not ²⁾ Applicable
Lumbini Province					
Total	12,230	1,032	655	103	10,440
Sub-Metropolitan City	2,039	103	138	20	1,778
Municipality	6,059	526	319	52	5,162
Rural Municipality	4,132	403	198	31	3,500
501 Rukum East					
Total	56	11	43	0	2
Rural Municipality	56	11	43	0	2
502 Rolpa					
Total	258	39	34	1	184
Municipality	90	8	6	1	75
Rural Municipality	168	31	28	0	109
503 Pyuthan					
Total	351	27	8	7	309
Municipality	164	12	2	4	146
Rural Municipality	187	15	6	3	163
504 Gulmi					
Total	1,146	119	16	3	1,008
Municipality	368	49	12	2	305
Rural Municipality	778	70	4	1	703
505 Arghakhanchi					
Total	551	55	13	5	478
Municipality	382	38	8	2	334
Rural Municipality	169	17	5	3	144

1) NSIC stands for Nepal Standard Industrial Classification.

2) Includes Lease/contract out.

3) Includes "Not reported ", "Unknown" and so on.

Table 6-1 Number of Establishments by Section of Industrial Classification, Tenure of Business Place (Land) and Local Level.

District and Local Level	Section of NSIC ¹⁾				
	L+M+N+R+S				
	Real Estate, Professional & Scientific Activities, Administrative Services, Arts & Entertainment, Other Services				
	Tenure of Business Place (Land)				
	Total	Owned	Rented	Others ²⁾ (Lease+Others)	Not ²⁾ Applicable
506 Palpa					
Total	489	47	35	10	397
Municipality	233	12	19	7	195
Rural Municipality	256	35	16	3	202
507 Nawalparasi West					
Total	899	48	37	5	809
Municipality	601	27	23	4	547
Rural Municipality	298	21	14	1	262
508 Rupandehi					
Total	3,293	137	109	9	3,038
Sub-Metropolitan City	836	23	31	4	778
Municipality	1,460	65	58	5	1,332
Rural Municipality	997	49	20	0	928
509 Kapilbastu					
Total	1,223	139	114	4	966
Municipality	974	111	97	3	763
Rural Municipality	249	28	17	1	203
510 Dang					
Total	861	56	49	18	738
Sub-Metropolitan City	563	29	39	12	483
Municipality	80	1	0	2	77
Rural Municipality	218	26	10	4	178
511 Banke					
Total	1,468	130	114	19	1,205
Sub-Metropolitan City	640	51	68	4	517
Municipality	331	24	15	6	286
Rural Municipality	497	55	31	9	402
512 Bardiya					
Total	1,635	224	83	22	1,306
Municipality	1,376	179	79	16	1,102
Rural Municipality	259	45	4	6	204

1) NSIC stands for Nepal Standard Industrial Classification.

2) Includes Lease/contract out.

3) Includes "Not reported", "Unknown" and so on.

Table 6-1 Number of Establishments by Section of Industrial Classification, Tenure of Business Place (Land) and Local Level.

District and Local Level	Section of NSIC ¹⁾				
	L+M+N+R+S				
	Real Estate, Professional & Scientific Activities, Administrative Services, Arts & Entertainment, Other Services				
	Tenure of Business Place (Land)				
	Total	Owned	Rented	Others ²⁾ (Lease+Others)	Not ²⁾ Applicable
Rukum East District	56	11	43	0	2
50101 PUTHA UTTANGANGA RURAL MUNICIPALITY	22	7	15	0	0
50102 SISNE RURAL MUNICIPALITY	22	3	19	0	0
50103 BHOOME RURAL MUNICIPALITY	12	1	9	0	2
Rolpa District	258	39	34	1	184
50201 SUNCHHAHARI RURAL MUNICIPALITY	18	8	2	0	8
50202 THAWANG RURAL MUNICIPALITY	10	1	1	0	8
50203 PARIWARTAN RURAL MUNICIPALITY	22	2	6	0	14
50204 GANGADEV RURAL MUNICIPALITY	9	2	2	0	5
50205 MADI RURAL MUNICIPALITY	18	5	11	0	2
50206 TRIBENI RURAL MUNICIPALITY	18	0	0	0	18
50207 ROLPA MUNICIPALITY	90	8	6	1	75
50208 RUNTIGADHI RURAL MUNICIPALITY	26	8	1	0	17
50209 SUNIL SMRITI RURAL MUNICIPALITY	40	5	2	0	33
50210 LUNGRI RURAL MUNICIPALITY	7	0	3	0	4
Pyuthan District	351	27	8	7	309
50301 GAUMUKHI RURAL MUNICIPALITY	17	2	1	0	14
50302 NAUBAHINI RURAL MUNICIPALITY	22	0	0	1	21
50303 JHIMARUK RURAL MUNICIPALITY	31	1	0	0	30
50304 PYUTHAN MUNICIPALITY	132	8	2	3	119
50305 SWORGADWARI MUNICIPALITY	32	4	0	1	27
50306 MANDAVI RURAL MUNICIPALITY	21	2	0	1	18
50307 MALLARANI RURAL MUNICIPALITY	44	4	0	0	40
50308 AAIRAWATI RURAL MUNICIPALITY	28	5	5	0	18
50309 SARUMARANI RURAL MUNICIPALITY	24	1	0	1	22
Gulmi District	1,146	119	16	3	1,008
50401 KALI GANDAKI RURAL MUNICIPALITY	92	6	0	0	86
50402 SATYAWOTI RURAL MUNICIPALITY	84	7	2	1	74
50403 CHANDRAKOT RURAL MUNICIPALITY	71	1	0	0	70
50404 MUSIKOT MUNICIPALITY	107	15	6	0	86
50405 ISMA RURAL MUNICIPALITY	75	19	1	0	55
50406 MALIKA RURAL MUNICIPALITY	82	6	0	0	76
50407 MADANE RURAL MUNICIPALITY	76	10	0	0	66
50408 DHURKOT RURAL MUNICIPALITY	51	2	0	0	49
50409 RESUNGA MUNICIPALITY	261	34	6	2	219
50410 GULMI DURBAR RURAL MUNICIPALITY	46	4	0	0	42
50411 CHHATRAKOT RURAL MUNICIPALITY	61	3	0	0	58
50412 RURU RURAL MUNICIPALITY	140	12	1	0	127
Arghakhanchi District	551	55	13	5	478
50501 CHHATRADEV RURAL MUNICIPALITY	61	9	2	2	48
50502 MALARANI RURAL MUNICIPALITY	67	3	3	1	60
50503 BHUMIKASTHAN MUNICIPALITY	43	3	0	0	40
50504 SANDHIKHARKA MUNICIPALITY	254	33	6	1	214
50505 PANINI RURAL MUNICIPALITY	41	5	0	0	36
50506 SHITAGANGA MUNICIPALITY	85	2	2	1	80
Palpa District	489	47	35	10	397
50601 RAMPUR MUNICIPALITY	62	3	2	3	54
50602 PURBAKHOLA RURAL MUNICIPALITY	18	1	1	0	16
50603 RAMBHA RURAL MUNICIPALITY	45	4	0	1	40
50604 BAGANASKALI RURAL MUNICIPALITY	81	20	12	2	47
50605 TANSEN MUNICIPALITY	171	9	17	4	141
50606 RIBDIKOT RURAL MUNICIPALITY	50	1	2	0	47
50607 RAINADEVI CHHAHARA RURAL MUNICIPALITY	7	0	0	0	7
50608 TINAU RURAL MUNICIPALITY	23	3	1	0	19
50609 MATHAGADHI RURAL MUNICIPALITY	22	3	0	0	19
50610 NISDI RURAL MUNICIPALITY	10	3	0	0	7
Nawalparasi West District	899	48	37	5	809
50701 BARDAGHAT MUNICIPALITY	180	10	6	2	162
50702 SUNAWAL MUNICIPALITY	200	6	2	1	191
50703 RAMGRAM MUNICIPALITY	221	11	15	1	194
50704 PALHINANDAN RURAL MUNICIPALITY	63	3	3	0	57
50705 SARAWAL RURAL MUNICIPALITY	57	6	1	0	50
50706 PRATAPAPUR RURAL MUNICIPALITY	114	4	4	0	106
50707 SUSTA RURAL MUNICIPALITY	64	8	6	1	49

1) NSIC stands for Nepal Standard Industrial Classification.

2) Includes Lease/contract out.

3) Includes "Not reported", "Unknown" and so on.

Table 6-1 Number of Establishments by Section of Industrial Classification, Tenure of Business Place (Land) and Local Level.

District and Local Level	Section of NSIC ¹⁾					Total
	L+M+N+R+S					
	Real Estate, Professional & Scientific Activities, Administrative Services, Arts & Entertainment, Other Services					
	Tenure of Business Place (Land)					
	Owned	Rented	Others ²⁾ (Lease+Others)	Not ²⁾ Applicable		
Rupandehi District	3,293	137	109	9	3,038	
50801 DEVDAHA MUNICIPALITY	154	4	2	0	148	
50802 BUTWAL SUB-METROPOLITIAN CITY	836	23	31	4	778	
50803 SAINAMAINA MUNICIPALITY	173	9	8	1	155	
50804 KANCHAN RURAL MUNICIPALITY	107	2	0	0	105	
50805 GAIDAHAWA RURAL MUNICIPALITY	116	10	3	0	103	
50806 SUDDHODHAN RURAL MUNICIPALITY	108	2	4	0	102	
50807 SIYARI RURAL MUNICIPALITY	96	8	1	0	87	
50808 TILOTTAMA MUNICIPALITY	476	42	7	2	425	
50809 OM SATIYA RURAL MUNICIPALITY	98	8	6	0	84	
50810 ROHINI RURAL MUNICIPALITY	86	1	0	0	85	
50811 SIDDHARTHANAGAR MUNICIPALITY	514	7	40	1	466	
50812 MAYADEVI RURAL MUNICIPALITY	154	7	0	0	147	
50813 LUMBINI SANSKRITIK MUNICIPALITY	143	3	1	1	138	
50814 KOTAHIMAI RURAL MUNICIPALITY	81	4	2	0	75	
50815 SAMMARIMAI RURAL MUNICIPALITY	93	6	2	0	85	
50816 MARCHAWARI RURAL MUNICIPALITY	58	1	2	0	55	
Kapilbastu District	1,223	139	114	4	966	
50901 BANGANGA MUNICIPALITY	189	16	21	0	152	
50902 BUDDHABHUMI MUNICIPALITY	173	29	24	1	119	
50903 SHIVARAJ MUNICIPALITY	179	9	9	0	161	
50904 BIJAYANAGAR RURAL MUNICIPALITY	28	2	1	0	25	
50905 KRISHNANAGAR MUNICIPALITY	151	4	5	1	141	
50906 MAHARAJGANJ MUNICIPALITY	66	17	6	0	43	
50907 KAPILBASTU MUNICIPALITY	216	36	32	1	147	
50908 YASODHARA RURAL MUNICIPALITY	57	11	3	0	43	
50909 MAYADEVI RURAL MUNICIPALITY	103	13	6	1	83	
50910 SHUDDHODHAN RURAL MUNICIPALITY	61	2	7	0	52	
Dang District	861	56	49	18	738	
51001 BANGALACHULI RURAL MUNICIPALITY	19	1	0	1	17	
51002 GHORAH SUB-METROPOLITIAN CITY	347	25	30	9	283	
51003 TULSIPUR SUB-METROPOLITIAN CITY	216	4	9	3	200	
51004 SHANTINAGAR RURAL MUNICIPALITY	12	0	1	0	11	
51005 BABAI RURAL MUNICIPALITY	18	2	0	0	16	
51006 DANGISHARAN RURAL MUNICIPALITY	16	1	0	0	15	
51007 LAMAHI MUNICIPALITY	80	1	0	2	77	
51008 RAPTI RURAL MUNICIPALITY	84	11	8	1	64	
51009 GADHAWA RURAL MUNICIPALITY	58	10	0	2	46	
51010 RAJPUR RURAL MUNICIPALITY	11	1	1	0	9	
Banke District	1,468	130	114	19	1,205	
51101 RAPTI SONARI RURAL MUNICIPALITY	90	9	4	1	76	
51102 KOHALPUR MUNICIPALITY	331	24	15	6	286	
51103 BAIJANATH RURAL MUNICIPALITY	97	9	1	3	84	
51104 KHAJURA RURAL MUNICIPALITY	131	9	9	1	112	
51105 JANAKI RURAL MUNICIPALITY	65	10	14	0	41	
51106 NEPALGANJ SUB-METROPOLITIAN CITY	640	51	68	4	517	
51107 DUDUWA RURAL MUNICIPALITY	76	13	3	4	56	
51108 NARAINAPUR RURAL MUNICIPALITY	38	5	0	0	33	
Bardiya District	1,635	224	83	22	1,306	
51201 BANSGADHI MUNICIPALITY	151	13	5	1	132	
51202 BARBARDIYA MUNICIPALITY	269	43	15	2	209	
51203 THAKURBABA MUNICIPALITY	157	17	25	2	113	
51204 GERUWA RURAL MUNICIPALITY	101	12	2	1	86	
51205 RAJAPUR MUNICIPALITY	284	23	13	4	244	
51206 MADHUWAN MUNICIPALITY	175	37	3	5	130	
51207 GULARIYA MUNICIPALITY	340	46	18	2	274	
51208 BADHAIYATAL RURAL MUNICIPALITY	158	33	2	5	118	

1) NSIC stands for Nepal Standard Industrial Classification.

2) Includes Lease/contract out.

3) Includes "Not reported ", "Unknown" and so on.

Table 6-2 Number of Persons Engaged by Section of Industrial Classification, Tenure of Business Place (Land) and Local Level.

District and Local Level	Section of NSIC ¹⁾				
	Total ²⁾				
	Tenure of Business Place (Land)				
	Total	Owned	Rented	Others ³⁾ (Lease+Others)	Not ⁴⁾ Applicable
Lumbini Province					
Total	474,264	150,806	39,698	19,941	263,819
Sub-Metropolitan City	98,629	20,875	13,087	7,272	57,395
Municipality	216,553	69,216	15,989	8,999	122,349
Rural Municipality	159,082	60,715	10,622	3,670	84,075
501 Rukum East					
Total	2,602	1,707	857	9	29
Rural Municipality	2,602	1,707	857	9	29
502 Rolpa					
Total	15,456	5,572	1,524	38	8,322
Municipality	3,352	1,250	336	30	1,736
Rural Municipality	12,104	4,322	1,188	8	6,586
503 Pyuthan					
Total	21,373	5,507	698	404	14,764
Municipality	7,576	1,734	302	193	5,347
Rural Municipality	13,797	3,773	396	211	9,417
504 Gulmi					
Total	22,876	7,121	929	321	14,505
Municipality	7,532	2,032	372	219	4,909
Rural Municipality	15,344	5,089	557	102	9,596
505 Arghakhanchi					
Total	14,613	4,753	667	259	8,934
Municipality	9,848	3,054	517	207	6,070
Rural Municipality	4,765	1,699	150	52	2,864

1) NSIC stands for Nepal Standard Industrial Classification.

2) Establishments which belong to Section O, T, or U of NSIC are not surveyed.

3) Includes Lease/contract out.

4) Includes "Not reported ", "Unknown" and so on.

Table 6-2 Number of Persons Engaged by Section of Industrial Classification, Tenure of Business Place (Land) and Local Level.

District and Local Level	Section of NSIC ¹⁾				
	Total ²⁾				
	Tenure of Business Place (Land)				
	Total	Owned	Rented	Others ³⁾ (Lease+Others)	Not ⁴⁾ Applicable
506 Palpa					
Total	24,902	9,323	1,814	310	13,455
Municipality	12,911	4,582	1,111	157	7,061
Rural Municipality	11,991	4,741	703	153	6,394
507 Nawalparasi West					
Total	43,866	11,665	3,634	2,109	26,458
Municipality	32,097	7,646	2,661	1,755	20,035
Rural Municipality	11,769	4,019	973	354	6,423
508 Rupandehi					
Total	134,772	40,035	8,667	6,314	79,756
Sub-Metropolitan City	38,156	6,451	2,796	3,347	25,562
Municipality	55,998	17,399	3,336	1,716	33,547
Rural Municipality	40,618	16,185	2,535	1,251	20,647
509 Kapilbastu					
Total	40,610	17,004	3,813	2,772	17,021
Municipality	34,140	14,434	3,284	2,536	13,886
Rural Municipality	6,470	2,570	529	236	3,135
510 Dang					
Total	47,598	14,258	4,605	3,094	25,641
Sub-Metropolitan City	30,003	7,068	3,862	1,902	17,171
Municipality	5,133	1,267	190	822	2,854
Rural Municipality	12,462	5,923	553	370	5,616
511 Banke					
Total	64,882	18,653	9,356	3,310	33,563
Sub-Metropolitan City	30,470	7,356	6,429	2,023	14,662
Municipality	14,508	3,889	1,180	503	8,936
Rural Municipality	19,904	7,408	1,747	784	9,965
512 Bardiya					
Total	40,714	15,208	3,134	1,001	21,371
Municipality	33,458	11,929	2,700	861	17,968
Rural Municipality	7,256	3,279	434	140	3,403

1) NSIC stands for Nepal Standard Industrial Classification.

2) Establishments which belong to Section O, T, or U of NSIC are not surveyed.

3) Includes Lease/contract out.

4) Includes "Not reported ", "Unknown" and so on.

Table 6-2 Number of Persons Engaged by Section of Industrial Classification, Tenure of Business Place (Land) and Local Level.

District and Local Level	Section of NSIC ¹⁾				
	Total ²⁾				
	Tenure of Business Place (Land)				
	Total	Owned	Rented	Others ³⁾ (Lease+Others)	Not ⁴⁾ Applicable
Rukum East District	2,602	1,707	857	9	29
50101 PUTHA UTTANGANGA RURAL MUNICIPALITY	712	533	175	0	4
50102 SISNE RURAL MUNICIPALITY	1,145	654	470	0	21
50103 BHOOME RURAL MUNICIPALITY	745	520	212	9	4
Rolpa District	15,456	5,572	1,524	38	8,322
50201 SUNCHHAHARI RURAL MUNICIPALITY	1,930	811	163	7	949
50202 THAWANG RURAL MUNICIPALITY	716	279	12	1	424
50203 PARIWARTAN RURAL MUNICIPALITY	986	439	142	0	405
50204 GANGADEV RURAL MUNICIPALITY	1,144	505	285	0	354
50205 MADI RURAL MUNICIPALITY	920	456	239	0	225
50206 TRIBENI RURAL MUNICIPALITY	1,130	372	137	0	621
50207 ROLPA MUNICIPALITY	3,352	1,250	336	30	1,736
50208 RUNTIGADHI RURAL MUNICIPALITY	2,561	738	38	0	1,785
50209 SUNIL SMRITI RURAL MUNICIPALITY	2,079	457	139	0	1,483
50210 LUNGRI RURAL MUNICIPALITY	638	265	33	0	340
Pyuthan District	21,373	5,507	698	404	14,764
50301 GAUMUKHI RURAL MUNICIPALITY	1,680	510	47	3	1,120
50302 NAUBAHINI RURAL MUNICIPALITY	1,738	430	48	38	1,222
50303 JHIMARUK RURAL MUNICIPALITY	2,392	427	29	4	1,932
50304 PYUTHAN MUNICIPALITY	4,771	773	161	119	3,718
50305 SWORGADWARI MUNICIPALITY	2,805	961	141	74	1,629
50306 MANDAVI RURAL MUNICIPALITY	1,518	530	30	36	922
50307 MALLARANI RURAL MUNICIPALITY	2,228	637	63	33	1,495
50308 AAIRAWATI RURAL MUNICIPALITY	2,621	830	155	24	1,612
50309 SARUMARANI RURAL MUNICIPALITY	1,620	409	24	73	1,114
Gulmi District	22,876	7,121	929	321	14,505
50401 KALI GANDAKI RURAL MUNICIPALITY	1,138	443	75	2	618
50402 SATYAWOTI RURAL MUNICIPALITY	1,552	343	95	5	1,109
50403 CHANDRAKOT RURAL MUNICIPALITY	1,886	509	53	2	1,322
50404 MUSIKOT MUNICIPALITY	2,472	945	110	43	1,374
50405 ISMA RURAL MUNICIPALITY	1,307	638	40	0	629
50406 MALIKA RURAL MUNICIPALITY	1,489	460	48	5	976
50407 MADANE RURAL MUNICIPALITY	1,415	541	40	15	819
50408 DHURKOT RURAL MUNICIPALITY	1,254	526	31	22	675
50409 RESUNGA MUNICIPALITY	5,060	1,087	262	176	3,535
50410 GULMI DURBAR RURAL MUNICIPALITY	1,460	465	38	7	950
50411 CHHATRAKOT RURAL MUNICIPALITY	1,544	416	31	12	1,085
50412 RURU RURAL MUNICIPALITY	2,299	748	106	32	1,413
Arghakhanchi District	14,613	4,753	667	259	8,934
50501 CHHATRADEV RURAL MUNICIPALITY	1,574	551	56	11	956
50502 MALARANI RURAL MUNICIPALITY	1,666	583	70	21	992
50503 BHUMIKASTHAN MUNICIPALITY	1,681	506	49	24	1,102
50504 SANDHIKHARKA MUNICIPALITY	5,583	1,358	399	153	3,673
50505 PANINI RURAL MUNICIPALITY	1,525	565	24	20	916
50506 SHITAGANGA MUNICIPALITY	2,584	1,190	69	30	1,295
Palpa District	24,902	9,323	1,814	310	13,455
50601 RAMPUR MUNICIPALITY	4,020	1,190	135	52	2,643
50602 PURBAKHOLA RURAL MUNICIPALITY	1,325	495	31	10	789
50603 RAMBHA RURAL MUNICIPALITY	1,560	490	72	14	984
50604 BAGANASKALI RURAL MUNICIPALITY	1,812	935	254	43	580
50605 TANSEN MUNICIPALITY	8,891	3,392	976	105	4,418
50606 RIBDIKOT RURAL MUNICIPALITY	1,696	586	74	9	1,027
50607 RAINADEVI CHHAHARA RURAL MUNICIPALITY	1,215	444	14	22	735
50608 TINAU RURAL MUNICIPALITY	1,420	530	59	20	811
50609 MATHAGADHI RURAL MUNICIPALITY	1,499	579	63	34	823
50610 NISDI RURAL MUNICIPALITY	1,464	682	136	1	645
Nawalparasi West District	43,866	11,665	3,634	2,109	26,458
50701 BARDAGHAT MUNICIPALITY	15,256	1,968	1,286	930	11,072
50702 SUNAWAL MUNICIPALITY	8,736	2,304	791	568	5,073
50703 RAMGRAM MUNICIPALITY	8,105	3,374	584	257	3,890
50704 PALHINANDAN RURAL MUNICIPALITY	1,776	405	122	36	1,213
50705 SARAWAL RURAL MUNICIPALITY	3,242	1,393	471	232	1,146
50706 PRATAPAPUR RURAL MUNICIPALITY	3,225	978	189	60	1,998
50707 SUSTA RURAL MUNICIPALITY	3,526	1,243	191	26	2,066

1) NSIC stands for Nepal Standard Industrial Classification.

2) Establishments which belong to Section O, T, or U of NSIC are not surveyed.

3) Includes Lease/contract out.

4) Includes "Not reported", "Unknown" and so on.

Table 6-2 Number of Persons Engaged by Section of Industrial Classification, Tenure of Business Place (Land) and Local Level.

District and Local Level	Section of NSIC ¹⁾				
	Total ²⁾				
	Tenure of Business Place (Land)				
	Total	Owned	Rented	Others ³⁾ (Lease+Others)	Not ⁴⁾ Applicable
Rupandehi District	134,772	40,035	8,667	6,314	79,756
50801 DEVDAHA MUNICIPALITY	7,471	2,379	206	309	4,577
50802 BUTWAL SUB-METROPOLITIAN CITY	38,156	6,451	2,796	3,347	25,562
50803 SAINAMAINA MUNICIPALITY	6,760	1,740	514	38	4,468
50804 KANCHAN RURAL MUNICIPALITY	2,992	653	13	36	2,290
50805 GAIDAHAWA RURAL MUNICIPALITY	2,558	667	182	0	1,709
50806 SUDDHODHAN RURAL MUNICIPALITY	4,371	1,158	399	248	2,566
50807 SIYARI RURAL MUNICIPALITY	4,645	2,162	111	58	2,314
50808 TILOTTAMA MUNICIPALITY	20,082	8,771	833	967	9,511
50809 OM SATIYA RURAL MUNICIPALITY	5,131	2,205	401	120	2,405
50810 ROHINI RURAL MUNICIPALITY	4,260	1,097	620	34	2,509
50811 SIDDHARTHANAGAR MUNICIPALITY	16,817	3,158	1,555	194	11,910
50812 MAYADEVI RURAL MUNICIPALITY	10,740	6,625	405	703	3,007
50813 LUMBINI SANSKRITIK MUNICIPALITY	4,868	1,351	228	208	3,081
50814 KOTAHIMAI RURAL MUNICIPALITY	2,410	860	244	19	1,287
50815 SAMMARIMAI RURAL MUNICIPALITY	2,043	545	101	4	1,393
50816 MARCHAWARI RURAL MUNICIPALITY	1,468	213	59	29	1,167
Kapilbastu District	40,610	17,004	3,813	2,772	17,021
50901 BANGANGA MUNICIPALITY	5,954	1,997	654	72	3,231
50902 BUDDHABHUMI MUNICIPALITY	5,992	1,672	459	2,019	1,842
50903 SHIVARAJ MUNICIPALITY	8,612	4,213	874	85	3,440
50904 BIJAYANAGAR RURAL MUNICIPALITY	1,046	461	85	0	500
50905 KRISHNANAGAR MUNICIPALITY	4,481	1,587	392	234	2,268
50906 MAHARAJGANJ MUNICIPALITY	3,957	2,838	226	10	883
50907 KAPILBASTU MUNICIPALITY	5,144	2,127	679	116	2,222
50908 YASODHARA RURAL MUNICIPALITY	1,040	340	85	0	615
50909 MAYADEVI RURAL MUNICIPALITY	3,034	1,260	288	187	1,299
50910 SHUDDHODHAN RURAL MUNICIPALITY	1,350	509	71	49	721
Dang District	47,598	14,258	4,605	3,094	25,641
51001 BANGALACHULI RURAL MUNICIPALITY	1,013	347	15	1	650
51002 GHORAH SUB-METROPOLITIAN CITY	17,846	3,891	2,820	1,218	9,917
51003 TULSIPUR SUB-METROPOLITIAN CITY	12,157	3,177	1,042	684	7,254
51004 SHANTINAGAR RURAL MUNICIPALITY	1,216	439	45	10	722
51005 BABAI RURAL MUNICIPALITY	1,288	479	44	5	760
51006 DANGISHARAN RURAL MUNICIPALITY	983	363	68	20	532
51007 LAMAHI MUNICIPALITY	5,133	1,267	190	822	2,854
51008 RAPTI RURAL MUNICIPALITY	4,564	2,795	239	113	1,417
51009 GADHAWA RURAL MUNICIPALITY	2,513	1,186	89	108	1,130
51010 RAJPUR RURAL MUNICIPALITY	885	314	53	113	405
Banke District	64,882	18,653	9,356	3,310	33,563
51101 RAPTI SONARI RURAL MUNICIPALITY	3,237	987	142	39	2,069
51102 KOHALPUR MUNICIPALITY	14,508	3,889	1,180	503	8,936
51103 BAIJANATH RURAL MUNICIPALITY	4,303	1,401	405	272	2,225
51104 KHAJURA RURAL MUNICIPALITY	4,478	1,387	522	375	2,194
51105 JANAKI RURAL MUNICIPALITY	4,372	2,588	508	12	1,264
51106 NEPALGANJ SUB-METROPOLITIAN CITY	30,470	7,356	6,429	2,023	14,662
51107 DUDUWA RURAL MUNICIPALITY	2,070	738	98	71	1,163
51108 NARAINAPUR RURAL MUNICIPALITY	1,444	307	72	15	1,050
Bardiya District	40,714	15,208	3,134	1,001	21,371
51201 BANSGADHI MUNICIPALITY	5,105	2,091	312	129	2,573
51202 BARBARDIYA MUNICIPALITY	6,060	2,142	287	180	3,451
51203 THAKURBABA MUNICIPALITY	3,944	1,546	483	117	1,798
51204 GERUWA RURAL MUNICIPALITY	2,084	795	68	17	1,204
51205 RAJAPUR MUNICIPALITY	5,350	1,335	507	220	3,288
51206 MADHUWAN MUNICIPALITY	4,700	1,430	256	107	2,907
51207 GULARIYA MUNICIPALITY	8,299	3,385	855	108	3,951
51208 BADHAIYATAL RURAL MUNICIPALITY	5,172	2,484	366	123	2,199

1) NSIC stands for Nepal Standard Industrial Classification.

2) Establishments which belong to Section O, T, or U of NSIC are not surveyed.

3) Includes Lease/contract out.

4) Includes "Not reported", "Unknown" and so on.

Table 6-2 Number of Persons Engaged by Section of Industrial Classification, Tenure of Business Place (Land) and Local Level.

District and Local Level	Section of NSIC ¹⁾				
	A				
	Agriculture, forestry and fishing ²⁾				
	Tenure of Business Place (Land)				
	Total	Owned	Rented	Others ³⁾ (Lease+Others)	Not ⁴⁾ Applicable
Lumbini Province					
Total	15,368	5,609	648	935	8,176
Sub-Metropolitan City	690	327	61	80	222
Municipality	6,399	2,540	289	577	2,993
Rural Municipality	8,279	2,742	298	278	4,961
501 Rukum East					
Total	8	7	1	0	0
Rural Municipality	8	7	1	0	0
502 Rolpa					
Total	743	86	155	0	502
Municipality	49	7	11	0	31
Rural Municipality	694	79	144	0	471
503 Pyuthan					
Total	3,981	266	81	155	3,479
Municipality	1,104	88	59	62	895
Rural Municipality	2,877	178	22	93	2,584
504 Gulmi					
Total	946	248	46	39	613
Municipality	253	93	10	11	139
Rural Municipality	693	155	36	28	474
505 Arghakhanchi					
Total	784	208	53	20	503
Municipality	518	147	49	16	306
Rural Municipality	266	61	4	4	197

1) NSIC stands for Nepal Standard Industrial Classification.

2) Registered establishments only.

3) Includes Lease/contract out.

4) Includes "Not reported ", "Unknown" and so on.

Table 6-2 Number of Persons Engaged by Section of Industrial Classification, Tenure of Business Place (Land) and Local Level.

District and Local Level	Section of NSIC ¹⁾				
	A				
	Agriculture, forestry and fishing ²⁾				
	Tenure of Business Place (Land)				
	Total	Owned	Rented	Others ³⁾ (Lease+Others)	Not ⁴⁾ Applicable
506 Palpa					
Total	831	309	28	37	457
Municipality	218	118	10	19	71
Rural Municipality	613	191	18	18	386
507 Nawalparasi West					
Total	670	394	49	58	169
Municipality	519	259	38	58	164
Rural Municipality	151	135	11	0	5
508 Rupandehi					
Total	2,283	1,623	60	96	504
Sub-Metropolitan City	143	85	2	7	49
Municipality	754	487	32	78	157
Rural Municipality	1,386	1,051	26	11	298
509 Kapilbastu					
Total	494	270	10	50	164
Municipality	338	169	7	50	112
Rural Municipality	156	101	3	0	52
510 Dang					
Total	951	443	65	154	289
Sub-Metropolitan City	466	208	55	53	150
Municipality	185	111	0	57	17
Rural Municipality	300	124	10	44	122
511 Banke					
Total	967	503	18	92	354
Sub-Metropolitan City	81	34	4	20	23
Municipality	248	129	9	39	71
Rural Municipality	638	340	5	33	260
512 Bardiya					
Total	2,710	1,252	82	234	1,142
Municipality	2,213	932	64	187	1,030
Rural Municipality	497	320	18	47	112

1) NSIC stands for Nepal Standard Industrial Classification.

2) Registered establishments only.

3) Includes Lease/contract out.

4) Includes "Not reported ", "Unknown" and so on.

Table 6-2 Number of Persons Engaged by Section of Industrial Classification, Tenure of Business Place (Land) and Local Level.

District and Local Level	Section of NSIC ¹⁾				
	A				
	Agriculture, forestry and fishing ²⁾				
	Tenure of Business Place (Land)				
	Total	Owned	Rented	Others ³⁾ (Lease+Others)	Not ⁴⁾ Applicable
Rukum East District	8	7	1	0	0
50101 PUTHA UTTANGANGA RURAL MUNICIPALITY	0	0	0	0	0
50102 SISNE RURAL MUNICIPALITY	2	2	0	0	0
50103 BHOOME RURAL MUNICIPALITY	6	5	1	0	0
Rolpa District	743	86	155	0	502
50201 SUNCHHAHARI RURAL MUNICIPALITY	333	2	0	0	331
50202 THAWANG RURAL MUNICIPALITY	79	22	0	0	57
50203 PARIWARTAN RURAL MUNICIPALITY	3	0	2	0	1
50204 GANGADEV RURAL MUNICIPALITY	171	41	130	0	0
50205 MADI RURAL MUNICIPALITY	51	1	5	0	45
50206 TRIBENI RURAL MUNICIPALITY	10	0	0	0	10
50207 ROLPA MUNICIPALITY	49	7	11	0	31
50208 RUNTIGADHI RURAL MUNICIPALITY	9	9	0	0	0
50209 SUNIL SMRITI RURAL MUNICIPALITY	38	4	7	0	27
50210 LUNGRI RURAL MUNICIPALITY	0	0	0	0	0
Pyuthan District	3,981	266	81	155	3,479
50301 GAUMUKHI RURAL MUNICIPALITY	471	0	0	0	471
50302 NAUBAHINI RURAL MUNICIPALITY	337	20	0	1	316
50303 JHIMARUK RURAL MUNICIPALITY	491	4	0	4	483
50304 PYUTHAN MUNICIPALITY	532	6	2	60	464
50305 SWORGADWARI MUNICIPALITY	572	82	57	2	431
50306 MANDAVI RURAL MUNICIPALITY	271	63	0	0	208
50307 MALLARANI RURAL MUNICIPALITY	290	5	0	27	258
50308 AAIRAWATI RURAL MUNICIPALITY	546	29	22	9	486
50309 SARUMARANI RURAL MUNICIPALITY	471	57	0	52	362
Gulmi District	946	248	46	39	613
50401 KALI GANDAKI RURAL MUNICIPALITY	70	16	5	0	49
50402 SATYAWOTI RURAL MUNICIPALITY	33	10	0	0	23
50403 CHANDRAKOT RURAL MUNICIPALITY	5	0	0	0	5
50404 MUSIKOT MUNICIPALITY	143	38	4	1	100
50405 ISMA RURAL MUNICIPALITY	58	2	2	0	54
50406 MALIKA RURAL MUNICIPALITY	61	12	0	0	49
50407 MADANE RURAL MUNICIPALITY	119	19	3	5	92
50408 DHURKOT RURAL MUNICIPALITY	76	30	1	0	45
50409 RESUNGA MUNICIPALITY	110	55	6	10	39
50410 GULMI DURBAR RURAL MUNICIPALITY	67	12	4	6	45
50411 CHHATRAKOT RURAL MUNICIPALITY	80	4	16	0	60
50412 RURU RURAL MUNICIPALITY	124	50	5	17	52
Arghakhanchi District	784	208	53	20	503
50501 CHHATRADEV RURAL MUNICIPALITY	86	16	2	1	67
50502 MALARANI RURAL MUNICIPALITY	80	24	1	1	54
50503 BHUMIKASTHAN MUNICIPALITY	78	4	14	0	60
50504 SANDHIKHARKA MUNICIPALITY	185	47	31	13	94
50505 PANINI RURAL MUNICIPALITY	100	21	1	2	76
50506 SHITAGANGA MUNICIPALITY	255	96	4	3	152
Palpa District	831	309	28	37	457
50601 RAMPUR MUNICIPALITY	65	34	0	2	29
50602 PURBAKHOLA RURAL MUNICIPALITY	44	14	0	0	30
50603 RAMBHA RURAL MUNICIPALITY	62	13	0	0	49
50604 BAGANASKALI RURAL MUNICIPALITY	99	64	6	3	26
50605 TANSEN MUNICIPALITY	153	84	10	17	42
50606 RIBDIKOT RURAL MUNICIPALITY	110	20	3	9	78
50607 RAINADEVI CHHAHARA RURAL MUNICIPALITY	42	12	0	0	30
50608 TINAU RURAL MUNICIPALITY	104	31	9	6	58
50609 MATHAGADHI RURAL MUNICIPALITY	30	17	0	0	13
50610 NISDI RURAL MUNICIPALITY	122	20	0	0	102
Nawalparasi West District	670	394	49	58	169
50701 BARDAGHAT MUNICIPALITY	201	102	20	31	48
50702 SUNAWAL MUNICIPALITY	200	78	18	2	102
50703 RAMGRAM MUNICIPALITY	118	79	0	25	14
50704 PALHINANDAN RURAL MUNICIPALITY	11	11	0	0	0
50705 SARAWAL RURAL MUNICIPALITY	38	37	1	0	0
50706 PRATAPAPUR RURAL MUNICIPALITY	68	58	6	0	4
50707 SUSTA RURAL MUNICIPALITY	34	29	4	0	1

1) NSIC stands for Nepal Standard Industrial Classification.

2) Registered establishments only.

3) Includes Lease/contract out.

4) Includes "Not reported ", "Unknown" and so on.

Table 6-2 Number of Persons Engaged by Section of Industrial Classification, Tenure of Business Place (Land) and Local Level.

District and Local Level	Section of NSIC ¹⁾				
	A				
	Agriculture, forestry and fishing ²⁾				
	Tenure of Business Place (Land)				
	Total	Owned	Rented	Others ³⁾ (Lease+Others)	Not ⁴⁾ Applicable
Rupandehi District	2,283	1,623	60	96	504
50801 DEVDAHA MUNICIPALITY	78	33	4	11	30
50802 BUTWAL SUB-METROPOLITIAN CITY	143	85	2	7	49
50803 SAINAMAINA MUNICIPALITY	84	15	5	0	64
50804 KANCHAN RURAL MUNICIPALITY	44	15	0	0	29
50805 GAIDAHAWA RURAL MUNICIPALITY	20	15	0	0	5
50806 SUDDHODHAN RURAL MUNICIPALITY	204	105	0	2	97
50807 SIYARI RURAL MUNICIPALITY	785	650	5	3	127
50808 TILOTTAMA MUNICIPALITY	486	364	19	67	36
50809 OM SATIYA RURAL MUNICIPALITY	130	124	2	0	4
50810 ROHINI RURAL MUNICIPALITY	85	59	13	0	13
50811 SIDDHARTHANAGAR MUNICIPALITY	87	68	0	0	19
50812 MAYADEVI RURAL MUNICIPALITY	14	9	1	4	0
50813 LUMBINI SANSKRITIK MUNICIPALITY	19	7	4	0	8
50814 KOTAHIMAI RURAL MUNICIPALITY	21	11	0	0	10
50815 SAMMARIMAI RURAL MUNICIPALITY	56	49	5	2	0
50816 MARCHAWARI RURAL MUNICIPALITY	27	14	0	0	13
Kapilbastu District	494	270	10	50	164
50901 BANGANGA MUNICIPALITY	122	75	0	37	10
50902 BUDDHABHUMI MUNICIPALITY	74	26	3	11	34
50903 SHIVARAJ MUNICIPALITY	76	20	4	2	50
50904 BIJAYANAGAR RURAL MUNICIPALITY	54	40	3	0	11
50905 KRISHNANAGAR MUNICIPALITY	42	29	0	42	13
50906 MAHARAJGANJ MUNICIPALITY	15	10	0	0	5
50907 KAPILBASTU MUNICIPALITY	9	9	0	0	0
50908 YASODHARA RURAL MUNICIPALITY	12	10	0	0	2
50909 MAYADEVI RURAL MUNICIPALITY	71	44	0	0	27
50910 SHUDDHODHAN RURAL MUNICIPALITY	19	7	0	0	12
Dang District	951	443	65	154	289
51001 BANGALACHULI RURAL MUNICIPALITY	35	7	0	0	28
51002 GHORAH SUB-METROPOLITIAN CITY	240	81	19	53	87
51003 TULSIPUR SUB-METROPOLITIAN CITY	226	127	36	0	63
51004 SHANTINAGAR RURAL MUNICIPALITY	31	17	0	0	14
51005 BABAI RURAL MUNICIPALITY	16	3	0	3	10
51006 DANGISHARAN RURAL MUNICIPALITY	49	22	7	20	0
51007 LAMAHI MUNICIPALITY	185	111	0	57	17
51008 RAPTI RURAL MUNICIPALITY	101	35	3	13	50
51009 GADHAWA RURAL MUNICIPALITY	35	21	0	8	6
51010 RAJPUR RURAL MUNICIPALITY	33	19	0	0	14
Banke District	967	503	18	92	354
51101 RAPTI SONARI RURAL MUNICIPALITY	192	52	0	3	137
51102 KOHALPUR MUNICIPALITY	248	129	9	39	71
51103 BAIJANATH RURAL MUNICIPALITY	177	138	0	14	25
51104 KHAJURA RURAL MUNICIPALITY	122	103	0	12	7
51105 JANAKI RURAL MUNICIPALITY	20	12	0	0	8
51106 NEPALGANJ SUB-METROPOLITIAN CITY	81	34	4	20	23
51107 DUDUWA RURAL MUNICIPALITY	74	35	0	4	35
51108 NARAINAPUR RURAL MUNICIPALITY	53	0	5	0	48
Bardiya District	2,710	1,252	82	234	1,142
51201 BANSGADHI MUNICIPALITY	331	155	16	26	134
51202 BARBARDIYA MUNICIPALITY	750	279	23	88	360
51203 THAKURBABA MUNICIPALITY	173	57	7	14	95
51204 GERUWA RURAL MUNICIPALITY	87	17	0	12	58
51205 RAJAPUR MUNICIPALITY	148	56	6	4	82
51206 MADHUWAN MUNICIPALITY	396	185	10	7	194
51207 GULARIYA MUNICIPALITY	415	200	2	48	165
51208 BADHAIYATAL RURAL MUNICIPALITY	410	303	18	35	54

1) NSIC stands for Nepal Standard Industrial Classification.

2) Registered establishments only.

3) Includes Lease/contract out.

4) Includes "Not reported", "Unknown" and so on.

Table 6-2 Number of Persons Engaged by Section of Industrial Classification, Tenure of Business Place (Land) and Local Level.

District and Local Level	Section of NSIC ¹⁾				
	C				
	Manufacturing				
	Tenure of Business Place (Land)				
	Total	Owned	Rented	Others ²⁾ (Lease+Others)	Not ²⁾ Applicable
Lumbini Province					
Total	93,706	42,532	10,445	10,969	29,760
Sub-Metropolitan City	18,653	3,890	3,290	4,260	7,213
Municipality	42,864	20,803	3,857	4,873	13,331
Rural Municipality	32,189	17,839	3,298	1,836	9,216
501 Rukum East					
Total	105	19	86	0	0
Rural Municipality	105	19	86	0	0
502 Rolpa					
Total	1,463	367	174	0	922
Municipality	367	84	52	0	231
Rural Municipality	1,096	283	122	0	691
503 Pyuthan					
Total	1,293	236	55	16	986
Municipality	488	30	16	13	429
Rural Municipality	805	206	39	3	557
504 Gulmi					
Total	2,268	261	118	26	1,863
Municipality	751	58	41	2	650
Rural Municipality	1,517	203	77	24	1,213
505 Arghakhanchi					
Total	1,569	312	83	35	1,139
Municipality	1,155	295	61	12	787
Rural Municipality	414	17	22	23	352

1) NSIC stands for Nepal Standard Industrial Classification.

2) Includes Lease/contract out.

3) Includes "Not reported ", "Unknown" and so on.

Table 6-2 Number of Persons Engaged by Section of Industrial Classification, Tenure of Business Place (Land) and Local Level.

District and Local Level	Section of NSIC ¹⁾				
	C				
	Manufacturing				
	Tenure of Business Place (Land)				
	Total	Owned	Rented	Others ²⁾ (Lease+Others)	Not ²⁾ Applicable
506 Palpa					
Total	2,239	512	251	35	1,441
Municipality	1,328	348	132	9	839
Rural Municipality	911	164	119	26	602
507 Nawalparasi West					
Total	9,920	4,809	1,355	1,434	2,322
Municipality	6,697	2,877	808	1,187	1,825
Rural Municipality	3,223	1,932	547	247	497
508 Rupandehi					
Total	33,149	16,550	2,594	3,499	10,506
Sub-Metropolitan City	6,037	535	540	1,961	3,001
Municipality	12,015	6,110	1,000	562	4,343
Rural Municipality	15,097	9,905	1,054	976	3,162
509 Kapilbastu					
Total	12,455	7,391	927	2,462	1,675
Municipality	10,882	6,375	823	2,278	1,406
Rural Municipality	1,573	1,016	104	184	269
510 Dang					
Total	7,270	1,877	1,065	1,164	3,164
Sub-Metropolitan City	5,064	1,274	975	568	2,247
Municipality	1,183	270	19	576	318
Rural Municipality	1,023	333	71	20	599
511 Banke					
Total	15,310	6,295	2,964	2,209	3,842
Sub-Metropolitan City	7,552	2,081	1,775	1,731	1,965
Municipality	2,564	1,151	364	155	894
Rural Municipality	5,194	3,063	825	323	983
512 Bardiya					
Total	6,665	3,903	773	89	1,900
Municipality	5,434	3,205	541	79	1,609
Rural Municipality	1,231	698	232	10	291

1) NSIC stands for Nepal Standard Industrial Classification.

2) Includes Lease/contract out.

3) Includes "Not reported", "Unknown" and so on.

Table 6-2 Number of Persons Engaged by Section of Industrial Classification, Tenure of Business Place (Land) and Local Level.

District and Local Level	Section of NSIC ¹⁾				
	C				
	Manufacturing				
	Tenure of Business Place (Land)				
	Total	Owned	Rented	Others ²⁾ (Lease+Others)	Not ²⁾ Applicable
Rukum East District	105	19	86	0	0
50101 PUTHA UTTANGANGA RURAL MUNICIPALITY	13	7	6	0	0
50102 SISNE RURAL MUNICIPALITY	75	11	64	0	0
50103 BHOOME RURAL MUNICIPALITY	17	1	16	0	0
Rolpa District	1,463	367	174	0	922
50201 SUNCHHAHARI RURAL MUNICIPALITY	137	132	0	0	5
50202 THAWANG RURAL MUNICIPALITY	87	26	2	0	59
50203 PARIWARTAN RURAL MUNICIPALITY	86	12	20	0	54
50204 GANGADEV RURAL MUNICIPALITY	37	1	4	0	32
50205 MADI RURAL MUNICIPALITY	91	18	39	0	34
50206 TRIBENI RURAL MUNICIPALITY	69	1	0	0	68
50207 ROLPA MUNICIPALITY	367	84	52	0	231
50208 RUNTIGADHI RURAL MUNICIPALITY	148	58	10	0	80
50209 SUNIL SMRITI RURAL MUNICIPALITY	353	22	42	0	289
50210 LUNGRI RURAL MUNICIPALITY	88	13	5	0	70
Pyuthan District	1,293	236	55	16	986
50301 GAUMUKHI RURAL MUNICIPALITY	71	29	6	3	33
50302 NAUBAHINI RURAL MUNICIPALITY	79	6	5	0	68
50303 JHIMARUK RURAL MUNICIPALITY	110	23	0	0	87
50304 PYUTHAN MUNICIPALITY	288	2	1	13	272
50305 SWORGADWARI MUNICIPALITY	200	28	15	0	157
50306 MANDAVI RURAL MUNICIPALITY	54	9	0	0	45
50307 MALLARANI RURAL MUNICIPALITY	99	0	1	0	98
50308 AAIRAWATI RURAL MUNICIPALITY	255	97	11	0	147
50309 SARUMARANI RURAL MUNICIPALITY	137	42	16	0	79
Gulmi District	2,268	261	118	26	1,863
50401 KALI GANDAKI RURAL MUNICIPALITY	85	18	9	0	58
50402 SATYAWOTI RURAL MUNICIPALITY	180	12	16	0	152
50403 CHANDRAKOT RURAL MUNICIPALITY	218	10	3	2	203
50404 MUSIKOT MUNICIPALITY	251	29	12	2	208
50405 ISMA RURAL MUNICIPALITY	99	39	9	0	51
50406 MALIKA RURAL MUNICIPALITY	128	8	5	0	115
50407 MADANE RURAL MUNICIPALITY	107	6	3	0	98
50408 DHURKOT RURAL MUNICIPALITY	88	10	5	0	73
50409 RESUNGA MUNICIPALITY	500	29	29	0	442
50410 GULMI DURBAR RURAL MUNICIPALITY	130	5	3	0	122
50411 CHHATRAKOT RURAL MUNICIPALITY	197	0	1	7	189
50412 RURU RURAL MUNICIPALITY	285	95	23	15	152
Arghakhanchi District	1,569	312	83	35	1,139
50501 CHHATRADEV RURAL MUNICIPALITY	133	9	5	1	118
50502 MALARANI RURAL MUNICIPALITY	153	5	17	10	121
50503 BHUMIKASTHAN MUNICIPALITY	189	19	7	0	163
50504 SANDHIKHARKA MUNICIPALITY	650	115	35	12	488
50505 PANINI RURAL MUNICIPALITY	128	3	0	12	113
50506 SHITAGANGA MUNICIPALITY	316	161	19	0	136
Palpa District	2,239	512	251	35	1,441
50601 RAMPUR MUNICIPALITY	590	287	26	7	270
50602 PURBAKHOLA RURAL MUNICIPALITY	107	7	8	10	82
50603 RAMBHA RURAL MUNICIPALITY	134	28	9	3	94
50604 BAGANASKALI RURAL MUNICIPALITY	147	59	34	6	48
50605 TANSEN MUNICIPALITY	738	61	106	2	569
50606 RIBDIKOT RURAL MUNICIPALITY	108	16	15	0	77
50607 RAINADEVI CHHAHARA RURAL MUNICIPALITY	90	1	1	0	88
50608 TINAU RURAL MUNICIPALITY	55	9	23	0	23
50609 MATHAGADHI RURAL MUNICIPALITY	205	27	9	7	162
50610 NISDI RURAL MUNICIPALITY	65	17	20	0	28
Nawalparasi West District	9,920	4,809	1,355	1,434	2,322
50701 BARDAGHAT MUNICIPALITY	1,860	508	155	583	614
50702 SUNAWAL MUNICIPALITY	2,463	820	508	440	695
50703 RAMGRAM MUNICIPALITY	2,374	1,549	145	164	516
50704 PALHINANDAN RURAL MUNICIPALITY	190	56	30	1	103
50705 SARAWAL RURAL MUNICIPALITY	1,572	858	409	232	73
50706 PRATAPAPUR RURAL MUNICIPALITY	510	243	58	0	209
50707 SUSTA RURAL MUNICIPALITY	951	775	50	14	112

1) NSIC stands for Nepal Standard Industrial Classification.

2) Includes Lease/contract out.

3) Includes "Not reported", "Unknown" and so on.

Table 6-2 Number of Persons Engaged by Section of Industrial Classification, Tenure of Business Place (Land) and Local Level.

District and Local Level	Section of NSIC ¹⁾				
	C				
	Manufacturing				
	Tenure of Business Place (Land)				
	Total	Owned	Rented	Others ²⁾ (Lease+Others)	Not ²⁾ Applicable
Rupandehi District	33,149	16,550	2,594	3,499	10,506
50801 DEVDAHA MUNICIPALITY	1,821	827	85	296	613
50802 BUTWAL SUB-METROPOLITIAN CITY	6,037	535	540	1,961	3,001
50803 SAINAMAINA MUNICIPALITY	1,374	371	300	16	687
50804 KANCHAN RURAL MUNICIPALITY	514	209	7	4	294
50805 GAIDAHAWA RURAL MUNICIPALITY	242	84	48	0	110
50806 SUDDHODHAN RURAL MUNICIPALITY	1,412	471	53	240	648
50807 SIYARI RURAL MUNICIPALITY	1,133	829	21	8	275
50808 TILOTTAMA MUNICIPALITY	5,714	3,830	247	241	1,396
50809 OM SATIYA RURAL MUNICIPALITY	1,908	1,379	149	116	264
50810 ROHINI RURAL MUNICIPALITY	1,587	342	517	2	726
50811 SIDDHARTHANAGAR MUNICIPALITY	2,431	714	348	0	1,369
50812 MAYADEVI RURAL MUNICIPALITY	7,212	6,008	71	606	527
50813 LUMBINI SANSKRITIK MUNICIPALITY	675	368	20	9	278
50814 KOTAHIMAI RURAL MUNICIPALITY	719	470	143	0	106
50815 SAMMARIMAI RURAL MUNICIPALITY	223	94	40	0	89
50816 MARCHAWARI RURAL MUNICIPALITY	147	19	5	0	123
Kapilbastu District	12,455	7,391	927	2,462	1,675
50901 BANGANGA MUNICIPALITY	733	331	78	0	324
50902 BUDDHABHUMI MUNICIPALITY	2,554	318	95	1,961	180
50903 SHIVARAJ MUNICIPALITY	3,236	2,466	324	6	440
50904 BIJAYANAGAR RURAL MUNICIPALITY	247	154	28	0	65
50905 KRISHNANAGAR MUNICIPALITY	1,313	728	134	213	238
50906 MAHARAJGANJ MUNICIPALITY	2,236	2,063	121	3	49
50907 KAPILBASTU MUNICIPALITY	810	469	71	95	175
50908 YASODHARA RURAL MUNICIPALITY	75	28	7	0	40
50909 MAYADEVI RURAL MUNICIPALITY	902	576	56	166	104
50910 SHUDDHODHAN RURAL MUNICIPALITY	349	258	13	18	60
Dang District	7,270	1,877	1,065	1,164	3,164
51001 BANGALACHULI RURAL MUNICIPALITY	64	17	4	0	43
51002 GHORAH SUB-METROPOLITIAN CITY	2,563	497	491	340	1,235
51003 TULSIPUR SUB-METROPOLITIAN CITY	2,501	777	484	228	1,012
51004 SHANTINAGAR RURAL MUNICIPALITY	115	14	10	0	91
51005 BABAI RURAL MUNICIPALITY	149	26	9	2	112
51006 DANGISHARAN RURAL MUNICIPALITY	65	29	9	0	27
51007 LAMAHI MUNICIPALITY	1,183	270	19	576	318
51008 RAPTI RURAL MUNICIPALITY	321	109	33	15	164
51009 GADHAWA RURAL MUNICIPALITY	242	117	3	0	122
51010 RAJPUR RURAL MUNICIPALITY	67	21	3	3	40
Banke District	15,310	6,295	2,964	2,209	3,842
51101 RAPTI SONARI RURAL MUNICIPALITY	243	32	17	0	194
51102 KOHALPUR MUNICIPALITY	2,564	1,151	364	155	894
51103 BAJJANATH RURAL MUNICIPALITY	822	400	203	0	219
51104 KHAJURA RURAL MUNICIPALITY	1,103	283	248	312	260
51105 JANAKI RURAL MUNICIPALITY	2,461	2,030	320	0	111
51106 NEPALGANJ SUB-METROPOLITIAN CITY	7,552	2,081	1,775	1,731	1,965
51107 DUDUWA RURAL MUNICIPALITY	327	271	3	1	52
51108 NARAINAPUR RURAL MUNICIPALITY	238	47	34	10	147
Bardiya District	6,665	3,903	773	89	1,900
51201 BANSGADHI MUNICIPALITY	814	506	76	16	216
51202 BARBARDIYA MUNICIPALITY	772	406	65	23	278
51203 THAKURBABA MUNICIPALITY	477	196	73	8	200
51204 GERUWA RURAL MUNICIPALITY	218	82	9	0	127
51205 RAJAPUR MUNICIPALITY	609	165	111	18	315
51206 MADHUWAN MUNICIPALITY	578	234	75	0	269
51207 GULARIYA MUNICIPALITY	2,184	1,698	141	14	331
51208 BADHAIYATAL RURAL MUNICIPALITY	1,013	616	223	10	164

1) NSIC stands for Nepal Standard Industrial Classification.

2) Includes Lease/contract out.

3) Includes "Not reported ", "Unknown" and so on.

Table 6-2 Number of Persons Engaged by Section of Industrial Classification, Tenure of Business Place (Land) and Local Level.

District and Local Level	Section of NSIC ¹⁾				
	B+D+E+F				
	Mining, Electricity, Gas, Water supply & Construction				
	Tenure of Business Place (Land)				
	Total	Owned	Rented	Others ²⁾ (Lease+Others)	Not ²⁾ Applicable
Lumbini Province					
Total	7,399	4,140	347	529	2,383
Sub-Metropolitan City	774	345	31	151	247
Municipality	3,420	1,737	209	269	1,205
Rural Municipality	3,205	2,058	107	109	931
501 Rukum East					
Total	22	19	3	0	0
Rural Municipality	22	19	3	0	0
502 Rolpa					
Total	81	14	14	0	53
Municipality	34	0	0	0	34
Rural Municipality	47	14	14	0	19
503 Pyuthan					
Total	958	142	32	0	784
Municipality	281	40	9	0	232
Rural Municipality	677	102	23	0	552
504 Gulmi					
Total	296	122	25	0	149
Municipality	162	85	13	0	64
Rural Municipality	134	37	12	0	85
505 Arghakhanchi					
Total	110	62	5	13	30
Municipality	96	62	5	13	16
Rural Municipality	14	0	0	0	14

1) NSIC stands for Nepal Standard Industrial Classification.

2) Includes Lease/contract out.

3) Includes "Not reported ", "Unknown" and so on.

Table 6-2 Number of Persons Engaged by Section of Industrial Classification, Tenure of Business Place (Land) and Local Level.

District and Local Level	Section of NSIC ¹⁾				
	B+D+E+F				
	Mining, Electricity, Gas, Water supply & Construction				
	Tenure of Business Place (Land)				
	Total	Owned	Rented	Others ²⁾ (Lease+Others)	Not ²⁾ Applicable
506 Palpa					
Total	261	105	39	0	117
Municipality	186	99	32	0	55
Rural Municipality	75	6	7	0	62
507 Nawalparasi West					
Total	431	257	33	28	113
Municipality	343	182	25	28	108
Rural Municipality	88	75	8	0	5
508 Rupandehi					
Total	1,465	562	82	319	502
Sub-Metropolitan City	379	64	3	134	178
Municipality	832	438	59	116	219
Rural Municipality	254	60	20	69	105
509 Kapilbastu					
Total	818	713	32	35	38
Municipality	808	712	29	35	32
Rural Municipality	10	1	3	0	6
510 Dang					
Total	2,153	1,883	36	109	125
Sub-Metropolitan City	200	127	4	15	54
Municipality	87	18	15	54	0
Rural Municipality	1,866	1,738	17	40	71
511 Banke					
Total	297	160	32	2	103
Sub-Metropolitan City	195	154	24	2	15
Municipality	92	0	8	0	84
Rural Municipality	10	6	0	0	4
512 Bardiya					
Total	507	101	14	23	369
Municipality	499	101	14	23	361
Rural Municipality	8	0	0	0	8

1) NSIC stands for Nepal Standard Industrial Classification.

2) Includes Lease/contract out.

3) Includes "Not reported", "Unknown" and so on.

Table 6-2 Number of Persons Engaged by Section of Industrial Classification, Tenure of Business Place (Land) and Local Level.

District and Local Level	Section of NSIC ¹⁾				
	B+D+E+F				
	Mining, Electricity, Gas, Water supply & Construction				
	Tenure of Business Place (Land)				
	Total	Owned	Rented	Others ²⁾ (Lease+Others)	Not ²⁾ Applicable
Rukum East District	22	19	3	0	0
50101 PUTHA UTTANGANGA RURAL MUNICIPALITY	15	12	3	0	0
50102 SISNE RURAL MUNICIPALITY	0	0	0	0	0
50103 BHOOME RURAL MUNICIPALITY	7	7	0	0	0
Rolpa District	81	14	14	0	53
50201 SUNCHHAHARI RURAL MUNICIPALITY	5	5	0	0	0
50202 THAWANG RURAL MUNICIPALITY	3	0	0	0	3
50203 PARIWARTAN RURAL MUNICIPALITY	23	3	14	0	6
50204 GANGADEV RURAL MUNICIPALITY	0	0	0	0	0
50205 MADI RURAL MUNICIPALITY	8	6	0	0	2
50206 TRIBENI RURAL MUNICIPALITY	2	0	0	0	2
50207 ROLPA MUNICIPALITY	34	0	0	0	34
50208 RUNTIGADHI RURAL MUNICIPALITY	0	0	0	0	0
50209 SUNIL SMRITI RURAL MUNICIPALITY	2	0	0	0	2
50210 LUNGRI RURAL MUNICIPALITY	4	0	0	0	4
Pyuthan District	958	142	32	0	784
50301 GAUMUKHI RURAL MUNICIPALITY	94	16	0	0	78
50302 NAUBAHINI RURAL MUNICIPALITY	23	0	0	0	23
50303 JHIMARUK RURAL MUNICIPALITY	128	0	0	0	128
50304 PYUTHAN MUNICIPALITY	168	40	9	0	119
50305 SWORGADWARI MUNICIPALITY	113	0	0	0	113
50306 MANDAVI RURAL MUNICIPALITY	107	66	23	0	18
50307 MALLARANI RURAL MUNICIPALITY	128	20	0	0	108
50308 AAIRAWATI RURAL MUNICIPALITY	138	0	0	0	138
50309 SARUMARANI RURAL MUNICIPALITY	59	0	0	0	59
Gulmi District	296	122	25	0	149
50401 KALI GANDAKI RURAL MUNICIPALITY	6	0	0	0	6
50402 SATYAWOTI RURAL MUNICIPALITY	0	0	0	0	0
50403 CHANDRAKOT RURAL MUNICIPALITY	16	0	7	0	9
50404 MUSIKOT MUNICIPALITY	60	17	13	0	30
50405 ISMA RURAL MUNICIPALITY	17	9	0	0	8
50406 MALIKA RURAL MUNICIPALITY	31	0	0	0	31
50407 MADANE RURAL MUNICIPALITY	13	0	0	0	13
50408 DHURKOT RURAL MUNICIPALITY	15	5	0	0	10
50409 RESUNGA MUNICIPALITY	102	68	0	0	34
50410 GULMI DURBAR RURAL MUNICIPALITY	5	0	5	0	0
50411 CHHATRAKOT RURAL MUNICIPALITY	2	0	0	0	2
50412 RURU RURAL MUNICIPALITY	29	23	0	0	6
Arghakhanchi District	110	62	5	13	30
50501 CHHATRADEV RURAL MUNICIPALITY	12	0	0	0	12
50502 MALARANI RURAL MUNICIPALITY	1	0	0	0	1
50503 BHUMIKASTHAN MUNICIPALITY	3	0	0	0	3
50504 SANDHIKHARKA MUNICIPALITY	62	49	5	0	8
50505 PANINI RURAL MUNICIPALITY	1	0	0	0	1
50506 SHITAGANGA MUNICIPALITY	31	13	0	13	5
Palpa District	261	105	39	0	117
50601 RAMPUR MUNICIPALITY	14	3	0	0	11
50602 PURBAKHOLA RURAL MUNICIPALITY	4	1	0	0	3
50603 RAMBHA RURAL MUNICIPALITY	16	0	3	0	13
50604 BAGANASKALI RURAL MUNICIPALITY	12	3	3	0	6
50605 TANSEN MUNICIPALITY	172	96	32	0	44
50606 RIBDIKOT RURAL MUNICIPALITY	12	0	0	0	12
50607 RAINADEVI CHHAHARA RURAL MUNICIPALITY	0	0	0	0	0
50608 TINAU RURAL MUNICIPALITY	0	0	0	0	0
50609 MATHAGADHI RURAL MUNICIPALITY	19	2	1	0	16
50610 NISDI RURAL MUNICIPALITY	12	0	0	0	12
Nawalparasi West District	431	257	33	28	113
50701 BARDAGHAT MUNICIPALITY	76	21	0	28	27
50702 SUNAWAL MUNICIPALITY	149	53	25	0	71
50703 RAMGRAM MUNICIPALITY	118	108	0	0	10
50704 PALHINANDAN RURAL MUNICIPALITY	13	8	0	0	5
50705 SARAWAL RURAL MUNICIPALITY	0	0	0	0	0
50706 PRATAPAPUR RURAL MUNICIPALITY	67	67	0	0	0
50707 SUSTA RURAL MUNICIPALITY	8	0	8	0	0

1) NSIC stands for Nepal Standard Industrial Classification.

2) Includes Lease/contract out.

3) Includes "Not reported ", "Unknown" and so on.

Table 6-2 Number of Persons Engaged by Section of Industrial Classification, Tenure of Business Place (Land) and Local Level.

District and Local Level	Section of NSIC ¹⁾				
	B+D+E+F				
	Mining, Electricity, Gas, Water supply & Construction				
	Tenure of Business Place (Land)				
	Total	Owned	Rented	Others ²⁾ (Lease+Others)	Not ²⁾ Applicable
Rupandehi District	1,465	562	82	319	502
50801 DEVDAHA MUNICIPALITY	31	25	0	0	6
50802 BUTWAL SUB-METROPOLITIAN CITY	379	64	3	134	178
50803 SAINAMAINA MUNICIPALITY	87	37	16	5	29
50804 KANCHAN RURAL MUNICIPALITY	1	0	0	0	1
50805 GAIDAHAWA RURAL MUNICIPALITY	17	3	1	0	13
50806 SUDDHODHAN RURAL MUNICIPALITY	2	0	0	0	2
50807 SIYARI RURAL MUNICIPALITY	131	55	0	33	43
50808 TILOTTAMA MUNICIPALITY	434	244	27	111	52
50809 OM SATIYA RURAL MUNICIPALITY	9	0	0	0	9
50810 ROHINI RURAL MUNICIPALITY	18	0	14	0	4
50811 SIDDHARTHANAGAR MUNICIPALITY	265	120	16	0	129
50812 MAYADEVI RURAL MUNICIPALITY	46	0	5	36	5
50813 LUMBINI SANSKRITIK MUNICIPALITY	15	12	0	0	3
50814 KOTAHIMAI RURAL MUNICIPALITY	0	0	0	0	0
50815 SAMMARIMAI RURAL MUNICIPALITY	30	2	0	0	28
50816 MARCHAWARI RURAL MUNICIPALITY	0	0	0	0	0
Kapilbastu District	818	713	32	35	38
50901 BANGANGA MUNICIPALITY	44	37	0	5	2
50902 BUDDHABHUMI MUNICIPALITY	35	12	2	9	12
50903 SHIVARAJ MUNICIPALITY	538	484	25	21	8
50904 BIJAYANAGAR RURAL MUNICIPALITY	0	0	0	0	0
50905 KRISHNANAGAR MUNICIPALITY	116	108	2	0	6
50906 MAHARAJGANJ MUNICIPALITY	0	0	0	0	0
50907 KAPILBASTU MUNICIPALITY	75	71	0	0	4
50908 YASODHARA RURAL MUNICIPALITY	0	0	0	0	0
50909 MAYADEVI RURAL MUNICIPALITY	8	1	3	0	4
50910 SHUDDHODHAN RURAL MUNICIPALITY	2	0	0	0	2
Dang District	2,153	1,883	36	109	125
51001 BANGALACHULI RURAL MUNICIPALITY	1	0	0	0	1
51002 GHORAH SUB-METROPOLITIAN CITY	126	66	1	15	44
51003 TULSIPUR SUB-METROPOLITIAN CITY	74	61	3	0	10
51004 SHANTINAGAR RURAL MUNICIPALITY	14	0	0	0	14
51005 BABAI RURAL MUNICIPALITY	0	0	0	0	0
51006 DANGISHARAN RURAL MUNICIPALITY	4	4	0	0	0
51007 LAMAHI MUNICIPALITY	87	18	15	54	0
51008 RAPTI RURAL MUNICIPALITY	1,564	1,547	1	3	13
51009 GADHAWA RURAL MUNICIPALITY	246	187	16	0	43
51010 RAJPUR RURAL MUNICIPALITY	37	0	0	37	0
Banke District	297	160	32	2	103
51101 RAPTI SONARI RURAL MUNICIPALITY	2	0	0	0	2
51102 KOHALPUR MUNICIPALITY	92	0	8	0	84
51103 BAIJANATH RURAL MUNICIPALITY	0	0	0	0	0
51104 KHAJURA RURAL MUNICIPALITY	8	6	0	0	2
51105 JANAKI RURAL MUNICIPALITY	0	0	0	0	0
51106 NEPALGANJ SUB-METROPOLITIAN CITY	195	154	24	2	15
51107 DUDUWA RURAL MUNICIPALITY	0	0	0	0	0
51108 NARAINAPUR RURAL MUNICIPALITY	0	0	0	0	0
Bardiya District	507	101	14	23	369
51201 BANSGADHI MUNICIPALITY	34	3	0	0	31
51202 BARBARDIYA MUNICIPALITY	48	2	0	0	46
51203 THAKURBABA MUNICIPALITY	149	15	9	4	121
51204 GERUWA RURAL MUNICIPALITY	2	0	0	0	2
51205 RAJAPUR MUNICIPALITY	46	0	5	0	41
51206 MADHUWAN MUNICIPALITY	71	9	0	19	43
51207 GULARIYA MUNICIPALITY	151	72	0	0	79
51208 BADHAIYATAL RURAL MUNICIPALITY	6	0	0	0	6

1) NSIC stands for Nepal Standard Industrial Classification.

2) Includes Lease/contract out.

3) Includes "Not reported", "Unknown" and so on.

Table 6-2 Number of Persons Engaged by Section of Industrial Classification, Tenure of Business Place (Land) and Local Level.

District and Local Level	Section of NSIC ¹⁾				
	G				
	Wholesale and Retail Trade				
	Tenure of Business Place (Land)				
	Total	Owned	Rented	Others ²⁾ (Lease+Others)	Not ²⁾ Applicable
Lumbini Province					
Total	160,813	19,123	9,533	1,812	130,345
Sub-Metropolitan City	37,316	3,637	2,885	980	29,814
Municipality	70,846	8,912	3,969	630	57,335
Rural Municipality	52,651	6,574	2,679	202	43,196
501 Rukum East					
Total	1,050	554	484	2	10
Rural Municipality	1,050	554	484	2	10
502 Rolpa					
Total	3,736	697	340	4	2,695
Municipality	849	160	85	0	604
Rural Municipality	2,887	537	255	4	2,091
503 Pyuthan					
Total	5,919	737	179	9	4,994
Municipality	2,124	155	87	3	1,879
Rural Municipality	3,795	582	92	6	3,115
504 Gulmi					
Total	6,970	463	191	3	6,313
Municipality	2,228	147	76	0	2,005
Rural Municipality	4,742	316	115	3	4,308
505 Arghakhanchi					
Total	4,696	312	112	50	4,222
Municipality	3,278	266	88	46	2,878
Rural Municipality	1,418	46	24	4	1,344

1) NSIC stands for Nepal Standard Industrial Classification.

2) Includes Lease/contract out.

3) Includes "Not reported ", "Unknown" and so on.

Table 6-2 Number of Persons Engaged by Section of Industrial Classification, Tenure of Business Place (Land) and Local Level.

District and Local Level	Section of NSIC ¹⁾				
	G				
	Wholesale and Retail Trade				
	Tenure of Business Place (Land)				
	Total	Owned	Rented	Others ²⁾ (Lease+Others)	Not ²⁾ Applicable
506 Palpa					
Total	8,463	903	551	57	6,952
Municipality	4,217	413	296	34	3,474
Rural Municipality	4,246	490	255	23	3,478
507 Nawalparasi West					
Total	12,053	1,081	518	141	10,313
Municipality	8,037	806	404	128	6,699
Rural Municipality	4,016	275	114	13	3,614
508 Rupandehi					
Total	49,906	3,791	2,647	849	42,619
Sub-Metropolitan City	16,011	1,001	904	617	13,489
Municipality	20,179	1,702	1,074	167	17,236
Rural Municipality	13,716	1,088	669	65	11,894
509 Kapilbastu					
Total	13,313	2,440	1,006	43	9,824
Municipality	10,888	2,096	846	43	7,903
Rural Municipality	2,425	344	160	0	1,921
510 Dang					
Total	17,829	2,262	825	420	14,322
Sub-Metropolitan City	11,876	1,286	640	316	9,634
Municipality	1,623	136	18	58	1,411
Rural Municipality	4,330	840	167	46	3,277
511 Banke					
Total	22,155	2,453	1,834	103	17,765
Sub-Metropolitan City	9,429	1,350	1,341	47	6,691
Municipality	5,233	337	248	30	4,618
Rural Municipality	7,493	766	245	26	6,456
512 Bardiya					
Total	14,723	3,430	846	131	10,316
Municipality	12,190	2,694	747	121	8,628
Rural Municipality	2,533	736	99	10	1,688

1) NSIC stands for Nepal Standard Industrial Classification.

2) Includes Lease/contract out.

3) Includes "Not reported", "Unknown" and so on.

Table 6-2 Number of Persons Engaged by Section of Industrial Classification, Tenure of Business Place (Land) and Local Level.

District and Local Level	Section of NSIC ¹⁾				
	G				
	Wholesale and Retail Trade				
	Tenure of Business Place (Land)				
	Total	Owned	Rented	Others ²⁾ (Lease+Others)	Not ²⁾ Applicable
Rukum East District	1,050	554	484	2	10
50101 PUTHA UTTANGANGA RURAL MUNICIPALITY	244	140	103	0	1
50102 SISNE RURAL MUNICIPALITY	523	267	247	0	9
50103 BHOOME RURAL MUNICIPALITY	283	147	134	2	0
Rolpa District	3,736	697	340	4	2,695
50201 SUNCHHAHARI RURAL MUNICIPALITY	266	235	25	3	3
50202 THAWANG RURAL MUNICIPALITY	198	0	6	1	191
50203 PARIWARTAN RURAL MUNICIPALITY	338	63	65	0	210
50204 GANGADEV RURAL MUNICIPALITY	328	39	40	0	249
50205 MADI RURAL MUNICIPALITY	238	87	79	0	72
50206 TRIBENI RURAL MUNICIPALITY	326	7	0	0	319
50207 ROLPA MUNICIPALITY	849	160	85	0	604
50208 RUNTIGADHI RURAL MUNICIPALITY	370	32	4	0	334
50209 SUNIL SMRITI RURAL MUNICIPALITY	661	26	21	0	614
50210 LUNGRI RURAL MUNICIPALITY	162	48	15	0	99
Pyuthan District	5,919	737	179	9	4,994
50301 GAUMUKHI RURAL MUNICIPALITY	368	88	5	0	275
50302 NAUBAHINI RURAL MUNICIPALITY	597	15	3	0	579
50303 JHIMARUK RURAL MUNICIPALITY	636	44	6	0	586
50304 PYUTHAN MUNICIPALITY	1,404	23	47	3	1,331
50305 SWORGADWARI MUNICIPALITY	720	132	40	0	548
50306 MANDAVI RURAL MUNICIPALITY	386	102	7	1	276
50307 MALLARANI RURAL MUNICIPALITY	496	0	1	3	492
50308 AAIRAWATI RURAL MUNICIPALITY	899	286	62	1	550
50309 SARUMARANI RURAL MUNICIPALITY	413	47	8	1	357
Gulmi District	6,970	463	191	3	6,313
50401 KALI GANDAKI RURAL MUNICIPALITY	316	44	18	0	254
50402 SATYAWOTI RURAL MUNICIPALITY	468	12	27	2	427
50403 CHANDRAKOT RURAL MUNICIPALITY	676	40	1	0	635
50404 MUSIKOT MUNICIPALITY	667	75	20	0	572
50405 ISMA RURAL MUNICIPALITY	431	99	5	0	327
50406 MALIKA RURAL MUNICIPALITY	522	1	6	0	515
50407 MADANE RURAL MUNICIPALITY	382	39	10	0	333
50408 DHURKOT RURAL MUNICIPALITY	369	30	11	0	328
50409 RESUNGA MUNICIPALITY	1,561	72	56	0	1,433
50410 GULMI DURBAR RURAL MUNICIPALITY	503	12	9	1	481
50411 CHHATRAKOT RURAL MUNICIPALITY	448	8	1	0	439
50412 RURU RURAL MUNICIPALITY	627	31	27	0	569
Arghakhanchi District	4,696	312	112	50	4,222
50501 CHHATRADEV RURAL MUNICIPALITY	489	22	6	0	461
50502 MALARANI RURAL MUNICIPALITY	508	15	17	0	476
50503 BHUMIKASTHAN MUNICIPALITY	567	32	12	1	522
50504 SANDHIKHARKA MUNICIPALITY	2,036	128	63	43	1,802
50505 PANINI RURAL MUNICIPALITY	421	9	1	4	407
50506 SHITAGANGA MUNICIPALITY	675	106	13	2	554
Palpa District	8,463	903	551	57	6,952
50601 RAMPUR MUNICIPALITY	1,539	60	38	6	1,435
50602 PURBAKHOLA RURAL MUNICIPALITY	477	6	6	0	465
50603 RAMBHA RURAL MUNICIPALITY	568	27	18	0	523
50604 BAGANASKALI RURAL MUNICIPALITY	560	201	91	14	254
50605 TANSEN MUNICIPALITY	2,678	353	258	28	2,039
50606 RIBDIKOT RURAL MUNICIPALITY	615	19	17	0	579
50607 RAINADEVI CHHAHARA RURAL MUNICIPALITY	471	14	10	0	447
50608 TINAU RURAL MUNICIPALITY	428	44	8	1	375
50609 MATHAGADHI RURAL MUNICIPALITY	596	80	24	7	485
50610 NISDI RURAL MUNICIPALITY	531	99	81	1	350
Nawalparasi West District	12,053	1,081	518	141	10,313
50701 BARDAGHAT MUNICIPALITY	2,583	358	181	126	1,918
50702 SUNAWAL MUNICIPALITY	2,765	122	76	0	2,567
50703 RAMGRAM MUNICIPALITY	2,689	326	147	2	2,214
50704 PALHINANDAN RURAL MUNICIPALITY	778	68	22	4	684
50705 SARAWAL RURAL MUNICIPALITY	895	91	37	0	767
50706 PRATAPAPUR RURAL MUNICIPALITY	1,458	68	45	9	1,336
50707 SUSTA RURAL MUNICIPALITY	885	48	10	0	827

1) NSIC stands for Nepal Standard Industrial Classification.

2) Includes Lease/contract out.

3) Includes "Not reported ", "Unknown" and so on.

Table 6-2 Number of Persons Engaged by Section of Industrial Classification, Tenure of Business Place (Land) and Local Level.

District and Local Level	Section of NSIC ¹⁾				
	G				
	Wholesale and Retail Trade				
	Tenure of Business Place (Land)				
	Total	Owned	Rented	Others ²⁾ (Lease+Others)	Not ²⁾ Applicable
Rupandehi District	49,906	3,791	2,647	849	42,619
50801 DEVDAHA MUNICIPALITY	2,895	108	64	2	2,721
50802 BUTWAL SUB-METROPOLITIAN CITY	16,011	1,001	904	617	13,489
50803 SAINAMAINA MUNICIPALITY	2,816	315	102	10	2,389
50804 KANCHAN RURAL MUNICIPALITY	1,307	26	0	0	1,281
50805 GAIDAHAWA RURAL MUNICIPALITY	1,256	118	32	0	1,106
50806 SUDDHODHAN RURAL MUNICIPALITY	1,595	56	241	6	1,292
50807 SIYARI RURAL MUNICIPALITY	1,350	100	18	0	1,232
50808 TILOTTAMA MUNICIPALITY	6,200	609	241	106	5,244
50809 OM SATIYA RURAL MUNICIPALITY	1,930	260	136	4	1,530
50810 ROHINI RURAL MUNICIPALITY	1,547	284	21	4	1,238
50811 SIDDHARTHANAGAR MUNICIPALITY	6,255	480	586	48	5,141
50812 MAYADEVI RURAL MUNICIPALITY	1,993	119	156	34	1,684
50813 LUMBINI SANSKRITIK MUNICIPALITY	2,013	190	81	1	1,741
50814 KOTAHIMAI RURAL MUNICIPALITY	921	38	38	2	843
50815 SAMMARIMAI RURAL MUNICIPALITY	1,006	50	20	2	934
50816 MARCHAWARI RURAL MUNICIPALITY	811	37	7	13	754
Kapilbastu District	13,313	2,440	1,006	43	9,824
50901 BANGANGA MUNICIPALITY	2,725	575	233	8	1,909
50902 BUDDHABHUMI MUNICIPALITY	1,442	338	135	3	966
50903 SHIVARAJ MUNICIPALITY	2,471	370	258	8	1,835
50904 BIJAYANAGAR RURAL MUNICIPALITY	359	44	10	0	305
50905 KRISHNANAGAR MUNICIPALITY	1,462	141	72	1	1,248
50906 MAHARAJGANJ MUNICIPALITY	866	164	33	4	665
50907 KAPILBASTU MUNICIPALITY	1,922	508	115	19	1,280
50908 YASODHARA RURAL MUNICIPALITY	482	50	10	0	422
50909 MAYADEVI RURAL MUNICIPALITY	1,107	216	129	0	762
50910 SHUDDHODHAN RURAL MUNICIPALITY	477	34	11	0	432
Dang District	17,829	2,262	825	420	14,322
51001 BANGALACHULI RURAL MUNICIPALITY	426	22	2	0	402
51002 GHORAH SUB-METROPOLITIAN CITY	6,800	778	535	263	5,224
51003 TULSIPUR SUB-METROPOLITIAN CITY	5,076	508	105	53	4,410
51004 SHANTINAGAR RURAL MUNICIPALITY	500	12	26	4	458
51005 BABAI RURAL MUNICIPALITY	540	58	16	0	466
51006 DANGISHARAN RURAL MUNICIPALITY	390	8	2	0	380
51007 LAMAHI MUNICIPALITY	1,623	136	18	58	1,411
51008 RAPTI RURAL MUNICIPALITY	1,283	396	87	26	774
51009 GADHAWA RURAL MUNICIPALITY	874	297	25	11	541
51010 RAJPUR RURAL MUNICIPALITY	317	47	9	5	256
Banke District	22,155	2,453	1,834	103	17,765
51101 RAPTI SONARI RURAL MUNICIPALITY	1,320	137	13	4	1,166
51102 KOHALPUR MUNICIPALITY	5,233	337	248	30	4,618
51103 BAIJANATH RURAL MUNICIPALITY	1,695	100	44	0	1,551
51104 KHAJURA RURAL MUNICIPALITY	1,575	161	94	10	1,310
51105 JANAKI RURAL MUNICIPALITY	1,176	251	60	1	864
51106 NEPALGANJ SUB-METROPOLITIAN CITY	9,429	1,350	1,341	47	6,691
51107 DUDUWA RURAL MUNICIPALITY	986	95	28	11	852
51108 NARAINAPUR RURAL MUNICIPALITY	741	22	6	0	713
Bardiya District	14,723	3,430	846	131	10,316
51201 BANSGADHI MUNICIPALITY	1,965	535	59	23	1,348
51202 BARBARDIYA MUNICIPALITY	1,843	478	34	7	1,324
51203 THAKURBABA MUNICIPALITY	1,397	385	182	17	813
51204 GERUWA RURAL MUNICIPALITY	861	222	29	0	610
51205 RAJAPUR MUNICIPALITY	2,242	492	203	54	1,493
51206 MADHUWAN MUNICIPALITY	1,956	314	45	10	1,587
51207 GULARIYA MUNICIPALITY	2,787	490	224	10	2,063
51208 BADHAIYATAL RURAL MUNICIPALITY	1,672	514	70	10	1,078

1) NSIC stands for Nepal Standard Industrial Classification.

2) Includes Lease/contract out.

3) Includes "Not reported ", "Unknown" and so on.

Table 6-2 Number of Persons Engaged by Section of Industrial Classification, Tenure of Business Place (Land) and Local Level.

District and Local Level	Section of NSIC ¹⁾				
	H+J				
	Transportation and Storage, Information and Communication				
	Tenure of Business Place (Land)				
	Total	Owned	Rented	Others ²⁾ (Lease+Others)	Not ²⁾ Applicable
Lumbini Province					
Total	5,998	2,371	345	80	3,202
Sub-Metropolitan City	1,734	496	196	5	1,037
Municipality	3,046	1,445	79	67	1,455
Rural Municipality	1,218	430	70	8	710
501 Rukum East					
Total	26	10	16	0	0
Rural Municipality	26	10	16	0	0
502 Rolpa					
Total	449	310	14	5	120
Municipality	326	276	0	5	45
Rural Municipality	123	34	14	0	75
503 Pyuthan					
Total	377	217	4	3	153
Municipality	68	6	0	0	62
Rural Municipality	309	211	4	3	91
504 Gulmi					
Total	316	16	7	22	271
Municipality	127	13	0	22	92
Rural Municipality	189	3	7	0	179
505 Arghakhanchi					
Total	217	58	8	0	151
Municipality	158	58	8	0	92
Rural Municipality	59	0	0	0	59

1) NSIC stands for Nepal Standard Industrial Classification.

2) Includes Lease/contract out.

3) Includes "Not reported ", "Unknown" and so on.

Table 6-2 Number of Persons Engaged by Section of Industrial Classification, Tenure of Business Place (Land) and Local Level.

District and Local Level	Section of NSIC ¹⁾				
	H+J				
	Transportation and Storage, Information and Communication				
	Tenure of Business Place (Land)				
	Total	Owned	Rented	Others ²⁾ (Lease+Others)	Not ²⁾ Applicable
506 Palpa					
Total	278	75	43	0	160
Municipality	227	71	31	0	125
Rural Municipality	51	4	12	0	35
507 Nawalparasi West					
Total	738	503	1	2	232
Municipality	720	503	0	2	215
Rural Municipality	18	0	1	0	17
508 Rupandehi					
Total	1,316	399	128	5	784
Sub-Metropolitan City	608	114	109	5	380
Municipality	505	169	9	0	327
Rural Municipality	203	116	10	0	77
509 Kapilbastu					
Total	339	173	8	3	155
Municipality	333	173	8	3	149
Rural Municipality	6	0	0	0	6
510 Dang					
Total	422	90	38	15	279
Sub-Metropolitan City	283	86	38	0	159
Municipality	85	0	0	14	71
Rural Municipality	54	4	0	1	49
511 Banke					
Total	1,259	436	74	17	732
Sub-Metropolitan City	843	296	49	0	498
Municipality	283	118	19	13	133
Rural Municipality	133	22	6	4	101
512 Bardiya					
Total	261	84	4	8	165
Municipality	214	58	4	8	144
Rural Municipality	47	26	0	0	21

1) NSIC stands for Nepal Standard Industrial Classification.

2) Includes Lease/contract out.

3) Includes "Not reported", "Unknown" and so on.

Table 6-2 Number of Persons Engaged by Section of Industrial Classification, Tenure of Business Place (Land) and Local Level.

District and Local Level	Section of NSIC ¹⁾				
	H+J				
	Transportation and Storage, Information and Communication				
	Tenure of Business Place (Land)				
	Total	Owned	Rented	Others ²⁾ (Lease+Others)	Not ²⁾ Applicable
Rukum East District	26	10	16	0	0
50101 PUTHA UTTANGANGA RURAL MUNICIPALITY	8	0	8	0	0
50102 SISNE RURAL MUNICIPALITY	7	2	5	0	0
50103 BHOOME RURAL MUNICIPALITY	11	8	3	0	0
Rolpa District	449	310	14	5	120
50201 SUNCHHAHARI RURAL MUNICIPALITY	5	5	0	0	0
50202 THAWANG RURAL MUNICIPALITY	4	0	0	0	4
50203 PARIWARTAN RURAL MUNICIPALITY	7	7	0	0	0
50204 GANGADEV RURAL MUNICIPALITY	25	13	0	0	12
50205 MADI RURAL MUNICIPALITY	15	9	6	0	0
50206 TRIBENI RURAL MUNICIPALITY	1	0	0	0	1
50207 ROLPA MUNICIPALITY	326	276	0	5	45
50208 RUNTIGADHI RURAL MUNICIPALITY	43	0	8	0	35
50209 SUNIL SMRITI RURAL MUNICIPALITY	14	0	0	0	14
50210 LUNGRI RURAL MUNICIPALITY	9	0	0	0	9
Pyuthan District	377	217	4	3	153
50301 GAUMUKHI RURAL MUNICIPALITY	18	2	4	0	12
50302 NAUBAHINI RURAL MUNICIPALITY	11	5	0	0	6
50303 JHIMARUK RURAL MUNICIPALITY	8	0	0	0	8
50304 PYUTHAN MUNICIPALITY	48	0	0	0	48
50305 SWORGADWARI MUNICIPALITY	20	6	0	0	14
50306 MANDAVI RURAL MUNICIPALITY	20	10	0	3	7
50307 MALLARANI RURAL MUNICIPALITY	229	194	0	0	35
50308 AAIRAWATI RURAL MUNICIPALITY	16	0	0	0	16
50309 SARUMARANI RURAL MUNICIPALITY	7	0	0	0	7
Gulmi District	316	16	7	22	271
50401 KALI GANDAKI RURAL MUNICIPALITY	20	0	0	0	20
50402 SATYAWOTI RURAL MUNICIPALITY	5	0	0	0	5
50403 CHANDRAKOT RURAL MUNICIPALITY	13	0	0	0	13
50404 MUSIKOT MUNICIPALITY	25	0	0	3	22
50405 ISMA RURAL MUNICIPALITY	15	3	2	0	10
50406 MALIKA RURAL MUNICIPALITY	23	0	0	0	23
50407 MADANE RURAL MUNICIPALITY	5	0	5	0	0
50408 DHURKOT RURAL MUNICIPALITY	16	0	0	0	16
50409 RESUNGA MUNICIPALITY	102	13	0	19	70
50410 GULMI DURBAR RURAL MUNICIPALITY	22	0	0	0	22
50411 CHHATRAKOT RURAL MUNICIPALITY	41	0	0	0	41
50412 RURU RURAL MUNICIPALITY	29	0	0	0	29
Arghakhanchi District	217	58	8	0	151
50501 CHHATRADEV RURAL MUNICIPALITY	25	0	0	0	25
50502 MALARANI RURAL MUNICIPALITY	18	0	0	0	18
50503 BHUMIKASTHAN MUNICIPALITY	24	3	2	0	19
50504 SANDHIKHARKA MUNICIPALITY	106	55	6	0	45
50505 PANINI RURAL MUNICIPALITY	16	0	0	0	16
50506 SHITAGANGA MUNICIPALITY	28	0	0	0	28
Palpa District	278	75	43	0	160
50601 RAMPUR MUNICIPALITY	53	3	18	0	32
50602 PURBAKHOLA RURAL MUNICIPALITY	5	0	0	0	5
50603 RAMBHA RURAL MUNICIPALITY	8	0	0	0	8
50604 BAGANASKALI RURAL MUNICIPALITY	8	4	4	0	0
50605 TANSEN MUNICIPALITY	174	68	13	0	93
50606 RIBDIKOT RURAL MUNICIPALITY	8	0	5	0	3
50607 RAINADEVI CHHAHARA RURAL MUNICIPALITY	3	0	3	0	0
50608 TINAU RURAL MUNICIPALITY	6	0	0	0	6
50609 MATHAGADHI RURAL MUNICIPALITY	3	0	0	0	3
50610 NISDI RURAL MUNICIPALITY	10	0	0	0	10
Nawalparasi West District	738	503	1	2	232
50701 BARDAGHAT MUNICIPALITY	67	2	0	2	63
50702 SUNAWAL MUNICIPALITY	134	0	0	0	134
50703 RAMGRAM MUNICIPALITY	519	501	0	0	18
50704 PALHINANDAN RURAL MUNICIPALITY	2	0	0	0	2
50705 SARAWAL RURAL MUNICIPALITY	1	0	1	0	0
50706 PRATAPAPUR RURAL MUNICIPALITY	6	0	0	0	6
50707 SUSTA RURAL MUNICIPALITY	9	0	0	0	9

1) NSIC stands for Nepal Standard Industrial Classification.

2) Includes Lease/contract out.

3) Includes "Not reported ", "Unknown" and so on.

Table 6-2 Number of Persons Engaged by Section of Industrial Classification, Tenure of Business Place (Land) and Local Level.

District and Local Level	Section of NSIC ¹⁾				
	H+J				
	Transportation and Storage, Information and Communication				
	Tenure of Business Place (Land)				
	Total	Owned	Rented	Others ²⁾ (Lease+Others)	Not ²⁾ Applicable
Rupandehi District	1,316	399	128	5	784
50801 DEVDAHA MUNICIPALITY	36	26	0	0	10
50802 BUTWAL SUB-METROPOLITIAN CITY	608	114	109	5	380
50803 SAINAMAINA MUNICIPALITY	48	25	0	0	23
50804 KANCHAN RURAL MUNICIPALITY	7	3	0	0	4
50805 GAIDAHAWA RURAL MUNICIPALITY	4	3	0	0	1
50806 SUDDHODHAN RURAL MUNICIPALITY	18	9	0	0	9
50807 SIYARI RURAL MUNICIPALITY	11	0	0	0	11
50808 TILOTTAMA MUNICIPALITY	115	42	1	0	72
50809 OM SATIYA RURAL MUNICIPALITY	85	54	0	0	31
50810 ROHINI RURAL MUNICIPALITY	12	0	0	0	12
50811 SIDDHARTHANAGAR MUNICIPALITY	291	74	8	0	209
50812 MAYADEVI RURAL MUNICIPALITY	49	36	10	0	3
50813 LUMBINI SANSKRITIK MUNICIPALITY	15	2	0	0	13
50814 KOTAHIMAI RURAL MUNICIPALITY	5	5	0	0	0
50815 SAMMARIMAI RURAL MUNICIPALITY	9	6	0	0	3
50816 MARCHAWARI RURAL MUNICIPALITY	3	0	0	0	3
Kapilbastu District	339	173	8	3	155
50901 BANGANGA MUNICIPALITY	39	15	4	0	20
50902 BUDDHABHUMI MUNICIPALITY	104	81	4	0	19
50903 SHIVARAJ MUNICIPALITY	81	4	0	3	74
50904 BIJAYANAGAR RURAL MUNICIPALITY	0	0	0	0	0
50905 KRISHNANAGAR MUNICIPALITY	32	14	0	0	18
50906 MAHARAJGANJ MUNICIPALITY	4	0	0	0	4
50907 KAPILBASTU MUNICIPALITY	73	59	0	0	14
50908 YASODHARA RURAL MUNICIPALITY	0	0	0	0	0
50909 MAYADEVI RURAL MUNICIPALITY	4	0	0	0	4
50910 SHUDDHODHAN RURAL MUNICIPALITY	2	0	0	0	2
Dang District	422	90	38	15	279
51001 BANGALACHULI RURAL MUNICIPALITY	2	0	0	0	2
51002 GHORAH SUB-METROPOLITIAN CITY	209	64	38	0	107
51003 TULSIPUR SUB-METROPOLITIAN CITY	74	22	0	0	52
51004 SHANTINAGAR RURAL MUNICIPALITY	4	0	0	0	4
51005 BABAI RURAL MUNICIPALITY	5	0	0	0	5
51006 DANGISHARAN RURAL MUNICIPALITY	6	0	0	0	6
51007 LAMAHI MUNICIPALITY	85	0	0	14	71
51008 RAPTI RURAL MUNICIPALITY	11	4	0	1	6
51009 GADHAWA RURAL MUNICIPALITY	23	0	0	0	23
51010 RAJPUR RURAL MUNICIPALITY	3	0	0	0	3
Banke District	1,259	436	74	17	732
51101 RAPTI SONARI RURAL MUNICIPALITY	11	0	0	0	11
51102 KOHALPUR MUNICIPALITY	283	118	19	13	133
51103 BAIJANATH RURAL MUNICIPALITY	13	9	0	0	4
51104 KHAJURA RURAL MUNICIPALITY	29	3	0	1	25
51105 JANAKI RURAL MUNICIPALITY	55	1	3	3	48
51106 NEPALGANJ SUB-METROPOLITIAN CITY	843	296	49	0	498
51107 DUDUWA RURAL MUNICIPALITY	7	0	0	0	7
51108 NARAINAPUR RURAL MUNICIPALITY	18	9	3	0	6
Bardiya District	261	84	4	8	165
51201 BANSGADHI MUNICIPALITY	28	3	0	5	20
51202 BARBARDIYA MUNICIPALITY	18	6	0	0	12
51203 THAKURBABA MUNICIPALITY	28	3	2	0	23
51204 GERUWA RURAL MUNICIPALITY	8	1	0	0	7
51205 RAJAPUR MUNICIPALITY	52	14	2	0	36
51206 MADHUWAN MUNICIPALITY	27	6	0	3	18
51207 GULARIYA MUNICIPALITY	61	26	0	0	35
51208 BADHAIYATAL RURAL MUNICIPALITY	39	25	0	0	14

1) NSIC stands for Nepal Standard Industrial Classification.

2) Includes Lease/contract out.

3) Includes "Not reported ", "Unknown" and so on.

Table 6-2 Number of Persons Engaged by Section of Industrial Classification, Tenure of Business Place (Land) and Local Level.

District and Local Level	Section of NSIC ¹⁾				
	I				
	Accommodation and Food Service				
	Tenure of Business Place (Land)				
	Total	Owned	Rented	Others ²⁾ (Lease+Others)	Not ²⁾ Applicable
Lumbini Province					
Total	45,781	5,571	4,121	1,161	34,928
Sub-Metropolitan City	11,521	1,210	1,512	495	8,304
Municipality	21,672	2,757	1,691	577	16,647
Rural Municipality	12,588	1,604	918	89	9,977
501 Rukum East					
Total	204	71	128	1	4
Rural Municipality	204	71	128	1	4
502 Rolpa					
Total	1,325	169	158	4	994
Municipality	410	24	42	0	344
Rural Municipality	915	145	116	4	650
503 Pyuthan					
Total	1,497	107	47	7	1,336
Municipality	661	21	15	0	625
Rural Municipality	836	86	32	7	711
504 Gulmi					
Total	2,334	173	95	12	2,054
Municipality	846	85	38	8	715
Rural Municipality	1,488	88	57	4	1,339
505 Arghakhanchi					
Total	1,488	128	47	4	1,309
Municipality	1,122	121	39	2	960
Rural Municipality	366	7	8	2	349

1) NSIC stands for Nepal Standard Industrial Classification.

2) Includes Lease/contract out.

3) Includes "Not reported ", "Unknown" and so on.

Table 6-2 Number of Persons Engaged by Section of Industrial Classification, Tenure of Business Place (Land) and Local Level.

District and Local Level	Section of NSIC ¹⁾				
	I				
	Accommodation and Food Service				
	Tenure of Business Place (Land)				
	Total	Owned	Rented	Others ²⁾ (Lease+Others)	Not ²⁾ Applicable
506 Palpa					
Total	3,259	496	342	25	2,396
Municipality	1,789	265	195	8	1,321
Rural Municipality	1,470	231	147	17	1,075
507 Nawalparasi West					
Total	3,068	216	152	72	2,628
Municipality	2,187	141	136	70	1,840
Rural Municipality	881	75	16	2	788
508 Rupandehi					
Total	14,826	1,426	1,034	634	11,732
Sub-Metropolitan City	5,067	376	539	284	3,868
Municipality	6,667	826	377	343	5,121
Rural Municipality	3,092	224	118	7	2,743
509 Kapilbastu					
Total	3,598	520	448	10	2,620
Municipality	3,040	459	397	10	2,174
Rural Municipality	558	61	51	0	446
510 Dang					
Total	4,649	618	273	208	3,550
Sub-Metropolitan City	3,120	306	198	165	2,451
Municipality	580	36	8	36	500
Rural Municipality	949	276	67	7	599
511 Banke					
Total	6,450	904	1,067	104	4,375
Sub-Metropolitan City	3,334	528	775	46	1,985
Municipality	1,760	176	132	29	1,423
Rural Municipality	1,356	200	160	29	967
512 Bardiya					
Total	3,083	743	330	80	1,930
Municipality	2,610	603	312	71	1,624
Rural Municipality	473	140	18	9	306

1) NSIC stands for Nepal Standard Industrial Classification.

2) Includes Lease/contract out.

3) Includes "Not reported", "Unknown" and so on.

Table 6-2 Number of Persons Engaged by Section of Industrial Classification, Tenure of Business Place (Land) and Local Level.

District and Local Level	Section of NSIC ¹⁾				
	I				
	Accommodation and Food Service				
	Tenure of Business Place (Land)				
	Total	Owned	Rented	Others ²⁾ (Lease+Others)	Not ²⁾ Applicable
Rukum East District	204	71	128	1	4
50101 PUTHA UTTANGANGA RURAL MUNICIPALITY	39	16	20	0	3
50102 SISNE RURAL MUNICIPALITY	103	32	70	0	1
50103 BHOOME RURAL MUNICIPALITY	62	23	38	1	0
Rolpa District	1,325	169	158	4	994
50201 SUNCHHAHARI RURAL MUNICIPALITY	57	38	15	4	0
50202 THAWANG RURAL MUNICIPALITY	35	0	2	0	33
50203 PARIWARTAN RURAL MUNICIPALITY	112	14	27	0	71
50204 GANGADEV RURAL MUNICIPALITY	70	9	15	0	46
50205 MADI RURAL MUNICIPALITY	141	60	46	0	35
50206 TRIBENI RURAL MUNICIPALITY	114	0	4	0	110
50207 ROLPA MUNICIPALITY	410	24	42	0	344
50208 RUNTIGADHI RURAL MUNICIPALITY	135	15	4	0	116
50209 SUNIL SMRITI RURAL MUNICIPALITY	239	5	2	0	232
50210 LUNGRI RURAL MUNICIPALITY	12	4	1	0	7
Pyuthan District	1,497	107	47	7	1,336
50301 GAUMUKHI RURAL MUNICIPALITY	75	18	5	0	52
50302 NAUBAHINI RURAL MUNICIPALITY	95	2	1	0	92
50303 JHIMARUK RURAL MUNICIPALITY	92	9	0	0	83
50304 PYUTHAN MUNICIPALITY	484	2	12	0	470
50305 SWORGADWARI MUNICIPALITY	177	19	3	0	155
50306 MANDAVI RURAL MUNICIPALITY	154	9	0	2	143
50307 MALLARANI RURAL MUNICIPALITY	125	3	5	0	117
50308 AAIRAWATI RURAL MUNICIPALITY	167	20	21	0	126
50309 SARUMARANI RURAL MUNICIPALITY	128	25	0	5	98
Gulmi District	2,334	173	95	12	2,054
50401 KALI GANDAKI RURAL MUNICIPALITY	103	15	17	2	69
50402 SATYAWOTI RURAL MUNICIPALITY	195	0	14	2	179
50403 CHANDRAKOT RURAL MUNICIPALITY	199	7	2	0	190
50404 MUSIKOT MUNICIPALITY	211	50	20	0	141
50405 ISMA RURAL MUNICIPALITY	113	44	5	0	64
50406 MALIKA RURAL MUNICIPALITY	100	0	0	0	100
50407 MADANE RURAL MUNICIPALITY	100	0	0	0	100
50408 DHURKOT RURAL MUNICIPALITY	85	8	7	0	70
50409 RESUNGA MUNICIPALITY	635	35	18	8	574
50410 GULMI DURBAR RURAL MUNICIPALITY	143	7	2	0	134
50411 CHHATRAKOT RURAL MUNICIPALITY	150	4	1	0	145
50412 RURU RURAL MUNICIPALITY	300	3	9	0	288
Arghakhanchi District	1,488	128	47	4	1,309
50501 CHHATRADEV RURAL MUNICIPALITY	121	2	1	0	118
50502 MALARANI RURAL MUNICIPALITY	98	1	2	0	95
50503 BHUMIKASTHAN MUNICIPALITY	128	3	3	0	122
50504 SANDHIKHARKA MUNICIPALITY	683	56	14	0	613
50505 PANINI RURAL MUNICIPALITY	147	4	5	2	136
50506 SHITAGANGA MUNICIPALITY	311	62	22	2	225
Palpa District	3,259	496	342	25	2,396
50601 RAMPUR MUNICIPALITY	420	11	13	2	394
50602 PURBAKHOLA RURAL MUNICIPALITY	151	7	5	0	139
50603 RAMBHA RURAL MUNICIPALITY	165	14	10	3	138
50604 BAGANASKALI RURAL MUNICIPALITY	215	90	62	3	60
50605 TANSEN MUNICIPALITY	1,369	254	182	6	927
50606 RIBDIKOT RURAL MUNICIPALITY	214	33	13	0	168
50607 RAINADEVI CHHAHARA RURAL MUNICIPALITY	125	3	0	0	122
50608 TINAU RURAL MUNICIPALITY	324	44	16	7	257
50609 MATHAGADHI RURAL MUNICIPALITY	117	17	8	4	88
50610 NISDI RURAL MUNICIPALITY	159	23	33	0	103
Nawalparasi West District	3,068	216	152	72	2,628
50701 BARDAGHAT MUNICIPALITY	666	64	38	66	498
50702 SUNAWAL MUNICIPALITY	890	22	30	0	838
50703 RAMGRAM MUNICIPALITY	631	55	68	4	504
50704 PALHINANDAN RURAL MUNICIPALITY	212	2	3	2	205
50705 SARAWAL RURAL MUNICIPALITY	216	6	2	0	208
50706 PRATAPAPUR RURAL MUNICIPALITY	277	25	10	0	242
50707 SUSTA RURAL MUNICIPALITY	176	42	1	0	133

1) NSIC stands for Nepal Standard Industrial Classification.

2) Includes Lease/contract out.

3) Includes "Not reported ", "Unknown" and so on.

Table 6-2 Number of Persons Engaged by Section of Industrial Classification, Tenure of Business Place (Land) and Local Level.

District and Local Level	Section of NSIC ¹⁾				
	I				
	Accommodation and Food Service				
	Tenure of Business Place (Land)				
	Total	Owned	Rented	Others ²⁾ (Lease+Others)	Not ²⁾ Applicable
Rupandehi District	14,826	1,426	1,034	634	11,732
50801 DEVDAHA MUNICIPALITY	659	17	33	0	609
50802 BUTWAL SUB-METROPOLITIAN CITY	5,067	376	539	284	3,868
50803 SAINAMAINA MUNICIPALITY	755	66	41	5	643
50804 KANCHAN RURAL MUNICIPALITY	338	19	6	0	313
50805 GAIDAHAWA RURAL MUNICIPALITY	295	32	8	0	255
50806 SUDDHODHAN RURAL MUNICIPALITY	331	28	48	0	255
50807 SIYARI RURAL MUNICIPALITY	356	9	20	0	327
50808 TILOTTAMA MUNICIPALITY	1,818	380	82	145	1,211
50809 OM SATIYA RURAL MUNICIPALITY	491	94	7	0	390
50810 ROHINI RURAL MUNICIPALITY	287	6	7	2	272
50811 SIDDHARTHANAGAR MUNICIPALITY	2,482	200	180	115	1,987
50812 MAYADEVI RURAL MUNICIPALITY	432	15	12	3	402
50813 LUMBINI SANSKRITIK MUNICIPALITY	953	163	41	78	671
50814 KOTAHIMAI RURAL MUNICIPALITY	212	14	4	2	192
50815 SAMMARIMAI RURAL MUNICIPALITY	201	6	3	0	192
50816 MARCHAWARI RURAL MUNICIPALITY	149	1	3	0	145
Kapilbastu District	3,598	520	448	10	2,620
50901 BANGANGA MUNICIPALITY	742	127	102	2	511
50902 BUDDHABHUMI MUNICIPALITY	519	88	88	0	343
50903 SHIVARAJ MUNICIPALITY	666	54	105	4	503
50904 BIJAYANAGAR RURAL MUNICIPALITY	95	12	4	0	79
50905 KRISHNANAGAR MUNICIPALITY	454	4	10	1	439
50906 MAHARAJGANJ MUNICIPALITY	145	44	20	3	78
50907 KAPILBASTU MUNICIPALITY	514	142	72	0	300
50908 YASODHARA RURAL MUNICIPALITY	107	10	22	0	75
50909 MAYADEVI RURAL MUNICIPALITY	226	33	19	0	174
50910 SHUDDHODHAN RURAL MUNICIPALITY	130	6	6	0	118
Dang District	4,649	618	273	208	3,550
51001 BANGALACHULI RURAL MUNICIPALITY	101	7	3	0	91
51002 GHORAH SUB-METROPOLITIAN CITY	2,036	204	172	149	1,511
51003 TULSIPUR SUB-METROPOLITIAN CITY	1,084	102	26	16	940
51004 SHANTINAGAR RURAL MUNICIPALITY	75	1	7	0	67
51005 BABAI RURAL MUNICIPALITY	93	11	2	0	80
51006 DANGISHARAN RURAL MUNICIPALITY	39	0	0	0	39
51007 LAMAHI MUNICIPALITY	580	36	8	36	500
51008 RAPTI RURAL MUNICIPALITY	320	120	32	0	168
51009 GADHAWA RURAL MUNICIPALITY	282	127	19	7	129
51010 RAJPUR RURAL MUNICIPALITY	39	10	4	0	25
Banke District	6,450	904	1,067	104	4,375
51101 RAPTI SONARI RURAL MUNICIPALITY	374	49	36	0	289
51102 KOHALPUR MUNICIPALITY	1,760	176	132	29	1,423
51103 BAIJANATH RURAL MUNICIPALITY	302	51	42	0	209
51104 KHAJURA RURAL MUNICIPALITY	347	29	46	27	245
51105 JANAKI RURAL MUNICIPALITY	205	55	22	0	128
51106 NEPALGANJ SUB-METROPOLITIAN CITY	3,334	528	775	46	1,985
51107 DUDUWA RURAL MUNICIPALITY	76	11	13	2	50
51108 NARAINAPUR RURAL MUNICIPALITY	52	5	1	0	46
Bardiya District	3,083	743	330	80	1,930
51201 BANSGADHI MUNICIPALITY	484	118	101	33	232
51202 BARBARDIYA MUNICIPALITY	335	70	17	4	244
51203 THAKURBABA MUNICIPALITY	446	183	43	19	201
51204 GERUWA RURAL MUNICIPALITY	159	44	4	4	107
51205 RAJAPUR MUNICIPALITY	450	63	62	6	319
51206 MADHUWAN MUNICIPALITY	350	54	16	4	276
51207 GULARIYA MUNICIPALITY	545	115	73	5	352
51208 BADHAIYATAL RURAL MUNICIPALITY	314	96	14	5	199

1) NSIC stands for Nepal Standard Industrial Classification.

2) Includes Lease/contract out.

3) Includes "Not reported ", "Unknown" and so on.

Table 6-2 Number of Persons Engaged by Section of Industrial Classification, Tenure of Business Place (Land) and Local Level.

District and Local Level	Section of NSIC ¹⁾				
	K				
	Financial and Insurance				
	Tenure of Business Place (Land)				
	Total	Owned	Rented	Others ²⁾ (Lease+Others)	Not ²⁾ Applicable
Lumbini Province					
Total	21,962	729	2,922	146	18,165
Sub-Metropolitan City	4,512	256	1,325	17	2,914
Municipality	12,882	361	1,220	92	11,209
Rural Municipality	4,568	112	377	37	4,042
501 Rukum East					
Total	35	4	20	0	11
Rural Municipality	35	4	20	0	11
502 Rolpa					
Total	937	23	54	0	860
Municipality	87	0	21	0	66
Rural Municipality	850	23	33	0	794
503 Pyuthan					
Total	875	49	66	18	742
Municipality	355	22	53	0	280
Rural Municipality	520	27	13	18	462
504 Gulmi					
Total	688	4	67	0	617
Municipality	352	4	20	0	328
Rural Municipality	336	0	47	0	289
505 Arghakhanchi					
Total	437	7	66	0	364
Municipality	277	3	54	0	220
Rural Municipality	160	4	12	0	144

1) NSIC stands for Nepal Standard Industrial Classification.

2) Includes Lease/contract out.

3) Includes "Not reported ", "Unknown" and so on.

Table 6-2 Number of Persons Engaged by Section of Industrial Classification, Tenure of Business Place (Land) and Local Level.

District and Local Level	Section of NSIC ¹⁾				
	K				
	Financial and Insurance				
	Tenure of Business Place (Land)				
	Total	Owned	Rented	Others ²⁾ (Lease+Others)	Not ²⁾ Applicable
506 Palpa					
Total	801	14	111	7	669
Municipality	536	12	48	7	469
Rural Municipality	265	2	63	0	200
507 Nawalparasi West					
Total	8,184	20	729	20	7,415
Municipality	7,165	2	663	18	6,482
Rural Municipality	1,019	18	66	2	933
508 Rupandehi					
Total	3,621	138	176	10	3,297
Sub-Metropolitan City	1,332	10	68	10	1,244
Municipality	1,841	127	73	0	1,641
Rural Municipality	448	1	35	0	412
509 Kapilbastu					
Total	752	56	147	11	538
Municipality	689	54	133	11	491
Rural Municipality	63	2	14	0	47
510 Dang					
Total	2,420	224	1,142	2	1,052
Sub-Metropolitan City	1,792	197	1,061	0	534
Municipality	235	13	30	0	192
Rural Municipality	393	14	51	2	326
511 Banke					
Total	2,022	53	237	12	1,720
Sub-Metropolitan City	1,388	49	196	7	1,136
Municipality	395	0	18	0	377
Rural Municipality	239	4	23	5	207
512 Bardiya					
Total	1,190	137	107	66	880
Municipality	950	124	107	56	663
Rural Municipality	240	13	0	10	217

1) NSIC stands for Nepal Standard Industrial Classification.

2) Includes Lease/contract out.

3) Includes "Not reported", "Unknown" and so on.

Table 6-2 Number of Persons Engaged by Section of Industrial Classification, Tenure of Business Place (Land) and Local Level.

District and Local Level	Section of NSIC ¹⁾				
	K				
	Financial and Insurance				
	Tenure of Business Place (Land)				
	Total	Owned	Rented	Others ²⁾ (Lease+Others)	Not ²⁾ Applicable
Rukum East District	35	4	20	0	11
50101 PUTHA UTTANGANGA RURAL MUNICIPALITY	2	1	1	0	0
50102 SISNE RURAL MUNICIPALITY	30	0	19	0	11
50103 BHOOME RURAL MUNICIPALITY	3	3	0	0	0
Rolpa District	937	23	54	0	860
50201 SUNCHHAHARI RURAL MUNICIPALITY	14	0	0	0	14
50202 THAWANG RURAL MUNICIPALITY	23	0	0	0	23
50203 PARIWARTAN RURAL MUNICIPALITY	4	3	1	0	0
50204 GANGADEV RURAL MUNICIPALITY	2	0	0	0	2
50205 MADI RURAL MUNICIPALITY	21	0	21	0	0
50206 TRIBENI RURAL MUNICIPALITY	5	0	0	0	5
50207 ROLPA MUNICIPALITY	87	0	21	0	66
50208 RUNTIGADHI RURAL MUNICIPALITY	702	20	11	0	671
50209 SUNIL SMRITI RURAL MUNICIPALITY	79	0	0	0	79
50210 LUNGRI RURAL MUNICIPALITY	0	0	0	0	0
Pyuthan District	875	49	66	18	742
50301 GAUMUKHI RURAL MUNICIPALITY	45	11	0	0	34
50302 NAUBAHINI RURAL MUNICIPALITY	28	1	13	0	14
50303 JHIMARUK RURAL MUNICIPALITY	150	0	0	0	150
50304 PYUTHAN MUNICIPALITY	286	21	38	0	227
50305 SWORGADWARI MUNICIPALITY	69	1	15	0	53
50306 MANDAVI RURAL MUNICIPALITY	137	4	0	18	115
50307 MALLARANI RURAL MUNICIPALITY	101	0	0	0	101
50308 AAIRAWATI RURAL MUNICIPALITY	32	9	0	0	23
50309 SARUMARANI RURAL MUNICIPALITY	27	2	0	0	25
Gulmi District	688	4	67	0	617
50401 KALI GANDAKI RURAL MUNICIPALITY	22	0	13	0	9
50402 SATYAWOTI RURAL MUNICIPALITY	17	0	0	0	17
50403 CHANDRAKOT RURAL MUNICIPALITY	68	0	5	0	63
50404 MUSIKOT MUNICIPALITY	50	0	10	0	40
50405 ISMA RURAL MUNICIPALITY	8	0	0	0	8
50406 MALIKA RURAL MUNICIPALITY	21	0	6	0	15
50407 MADANE RURAL MUNICIPALITY	15	0	5	0	10
50408 DHURKOT RURAL MUNICIPALITY	25	0	0	0	25
50409 RESUNGA MUNICIPALITY	302	4	10	0	288
50410 GULMI DURBAR RURAL MUNICIPALITY	30	0	0	0	30
50411 CHHATRAKOT RURAL MUNICIPALITY	34	0	2	0	32
50412 RURU RURAL MUNICIPALITY	96	0	16	0	80
Arghakhanchi District	437	7	66	0	364
50501 CHHATRADEV RURAL MUNICIPALITY	52	1	2	0	49
50502 MALARANI RURAL MUNICIPALITY	73	3	10	0	60
50503 BHUMIKASTHAN MUNICIPALITY	26	0	0	0	26
50504 SANDHIKHARKA MUNICIPALITY	192	3	54	0	135
50505 PANINI RURAL MUNICIPALITY	35	0	0	0	35
50506 SHITAGANGA MUNICIPALITY	59	0	0	0	59
Palpa District	801	14	111	7	669
50601 RAMPUR MUNICIPALITY	189	10	5	0	174
50602 PURBAKHOLA RURAL MUNICIPALITY	13	0	0	0	13
50603 RAMBHA RURAL MUNICIPALITY	67	0	15	0	52
50604 BAGANASKALI RURAL MUNICIPALITY	41	1	7	0	33
50605 TANSEN MUNICIPALITY	347	2	43	7	295
50606 RIBDIKOT RURAL MUNICIPALITY	55	0	18	0	37
50607 RAINADEVI CHHAHARA RURAL MUNICIPALITY	21	0	0	0	21
50608 TINAU RURAL MUNICIPALITY	27	1	0	0	26
50609 MATHAGADHI RURAL MUNICIPALITY	35	0	21	0	14
50610 NISDI RURAL MUNICIPALITY	6	0	2	0	4
Nawalparasi West District	8,184	20	729	20	7,415
50701 BARDAGHAT MUNICIPALITY	6,674	2	534	8	6,130
50702 SUNAWAL MUNICIPALITY	301	0	107	8	186
50703 RAMGRAM MUNICIPALITY	190	0	22	2	166
50704 PALHINANDAN RURAL MUNICIPALITY	14	0	0	0	14
50705 SARAWAL RURAL MUNICIPALITY	14	6	6	0	2
50706 PRATAPAPUR RURAL MUNICIPALITY	80	1	45	2	32
50707 SUSTA RURAL MUNICIPALITY	911	11	15	0	885

1) NSIC stands for Nepal Standard Industrial Classification.

2) Includes Lease/contract out.

3) Includes "Not reported ", "Unknown" and so on.

Table 6-2 Number of Persons Engaged by Section of Industrial Classification, Tenure of Business Place (Land) and Local Level.

District and Local Level	Section of NSIC ¹⁾				
	K				
	Financial and Insurance				
	Tenure of Business Place (Land)				
	Total	Owned	Rented	Others ²⁾ (Lease+Others)	Not ²⁾ Applicable
Rupandehi District	3,621	138	176	10	3,297
50801 DEVDAHA MUNICIPALITY	180	0	0	0	180
50802 BUTWAL SUB-METROPOLITIAN CITY	1,332	10	68	10	1,244
50803 SAINAMAINA MUNICIPALITY	144	2	0	0	142
50804 KANCHAN RURAL MUNICIPALITY	56	0	0	0	56
50805 GAIDAHAWA RURAL MUNICIPALITY	65	1	7	0	57
50806 SUDDHODHAN RURAL MUNICIPALITY	84	0	0	0	84
50807 SIYARI RURAL MUNICIPALITY	90	0	4	0	86
50808 TILOTTAMA MUNICIPALITY	639	43	49	0	547
50809 OM SATIYA RURAL MUNICIPALITY	27	0	0	0	27
50810 ROHINI RURAL MUNICIPALITY	38	0	0	0	38
50811 SIDDHARTHANAGAR MUNICIPALITY	815	82	17	0	716
50812 MAYADEVI RURAL MUNICIPALITY	21	0	0	0	21
50813 LUMBINI SANSKRITIK MUNICIPALITY	63	0	7	0	56
50814 KOTAHIMAI RURAL MUNICIPALITY	48	0	21	0	27
50815 SAMMARIMAI RURAL MUNICIPALITY	12	0	3	0	9
50816 MARCHAWARI RURAL MUNICIPALITY	7	0	0	0	7
Kapilbastu District	752	56	147	11	538
50901 BANGANGA MUNICIPALITY	191	0	56	0	135
50902 BUDDHABHUMI MUNICIPALITY	140	12	37	0	91
50903 SHIVARAJ MUNICIPALITY	151	1	12	0	138
50904 BIJAYANAGAR RURAL MUNICIPALITY	8	0	8	0	0
50905 KRISHNANAGAR MUNICIPALITY	76	30	1	11	34
50906 MAHARAJGANJ MUNICIPALITY	15	2	3	0	10
50907 KAPILBASTU MUNICIPALITY	116	9	24	0	83
50908 YASODHARA RURAL MUNICIPALITY	16	2	6	0	8
50909 MAYADEVI RURAL MUNICIPALITY	32	0	0	0	32
50910 SHUDDHODHAN RURAL MUNICIPALITY	7	0	0	0	7
Dang District	2,420	224	1,142	2	1,052
51001 BANGALACHULI RURAL MUNICIPALITY	20	0	0	0	20
51002 GHORAH SUB-METROPOLITIAN CITY	1,597	197	1,050	0	350
51003 TULSIPUR SUB-METROPOLITIAN CITY	195	0	11	0	184
51004 SHANTINAGAR RURAL MUNICIPALITY	23	2	1	0	20
51005 BABAI RURAL MUNICIPALITY	52	0	17	0	35
51006 DANGISHARAN RURAL MUNICIPALITY	28	0	13	0	15
51007 LAMAHI MUNICIPALITY	235	13	30	0	192
51008 RAPTI RURAL MUNICIPALITY	141	12	13	0	116
51009 GADHAWA RURAL MUNICIPALITY	115	0	7	2	106
51010 RAJPUR RURAL MUNICIPALITY	14	0	0	0	14
Banke District	2,022	53	237	12	1,720
51101 RAPTI SONARI RURAL MUNICIPALITY	71	3	9	5	54
51102 KOHALPUR MUNICIPALITY	395	0	18	0	377
51103 BAIJANATH RURAL MUNICIPALITY	48	1	6	0	41
51104 KHAJURA RURAL MUNICIPALITY	99	0	2	0	97
51105 JANAKI RURAL MUNICIPALITY	5	0	0	0	5
51106 NEPALGANJ SUB-METROPOLITIAN CITY	1,388	49	196	7	1,136
51107 DUDUWA RURAL MUNICIPALITY	10	0	0	0	10
51108 NARAINAPUR RURAL MUNICIPALITY	6	0	6	0	0
Bardiya District	1,190	137	107	66	880
51201 BANSGADHI MUNICIPALITY	132	2	1	12	117
51202 BARBARDIYA MUNICIPALITY	134	23	1	0	110
51203 THAKURBABA MUNICIPALITY	179	72	11	2	94
51204 GERUWA RURAL MUNICIPALITY	35	3	0	0	32
51205 RAJAPUR MUNICIPALITY	158	0	20	5	133
51206 MADHUWAN MUNICIPALITY	148	12	10	35	91
51207 GULARIYA MUNICIPALITY	199	15	64	2	118
51208 BADHAIYATAL RURAL MUNICIPALITY	205	10	0	10	185

1) NSIC stands for Nepal Standard Industrial Classification.

2) Includes Lease/contract out.

3) Includes "Not reported ", "Unknown" and so on.

Table 6-2 Number of Persons Engaged by Section of Industrial Classification, Tenure of Business Place (Land) and Local Level.

District and Local Level	Section of NSIC ¹⁾				
	P				
	Education				
	Tenure of Business Place (Land)				
	Total	Owned	Rented	Others ²⁾ (Lease+Others)	Not ²⁾ Applicable
Lumbini Province					
Total	75,583	57,900	8,220	3,694	5,769
Sub-Metropolitan City	13,393	7,994	2,823	1,148	1,428
Municipality	31,549	23,994	3,282	1,598	2,675
Rural Municipality	30,641	25,912	2,115	948	1,666
501 Rukum East					
Total	928	880	42	6	0
Rural Municipality	928	880	42	6	0
502 Rolpa					
Total	3,422	3,150	125	0	147
Municipality	648	571	35	0	42
Rural Municipality	2,774	2,579	90	0	105
503 Pyuthan					
Total	3,914	3,085	193	115	521
Municipality	1,317	997	44	81	195
Rural Municipality	2,597	2,088	149	34	326
504 Gulmi					
Total	5,889	4,999	335	214	341
Municipality	1,570	1,190	143	172	65
Rural Municipality	4,319	3,809	192	42	276
505 Arghakhanchi					
Total	3,740	3,289	203	105	143
Municipality	2,176	1,856	129	92	99
Rural Municipality	1,564	1,433	74	13	44

1) NSIC stands for Nepal Standard Industrial Classification.

2) Includes Lease/contract out.

3) Includes "Not reported ", "Unknown" and so on.

Table 6-2 Number of Persons Engaged by Section of Industrial Classification, Tenure of Business Place (Land) and Local Level.

District and Local Level	Section of NSIC ¹⁾				
	P				
	Education				
	Tenure of Business Place (Land)				
	Total	Owned	Rented	Others ²⁾ (Lease+Others)	Not ²⁾ Applicable
506 Palpa					
Total	5,953	5,318	335	112	188
Municipality	2,483	1,967	295	60	161
Rural Municipality	3,470	3,351	40	52	27
507 Nawalparasi West					
Total	5,009	3,991	463	325	230
Municipality	3,325	2,645	276	249	155
Rural Municipality	1,684	1,346	187	76	75
508 Rupandehi					
Total	16,894	12,867	1,362	833	1,832
Sub-Metropolitan City	4,527	3,379	317	317	514
Municipality	7,820	6,043	490	393	894
Rural Municipality	4,547	3,445	555	123	424
509 Kapilbastu					
Total	5,808	4,463	926	148	271
Municipality	4,671	3,581	768	97	225
Rural Municipality	1,137	882	158	51	46
510 Dang					
Total	8,637	6,030	1,017	906	684
Sub-Metropolitan City	5,053	3,117	765	691	480
Municipality	767	560	100	25	82
Rural Municipality	2,817	2,353	152	190	122
511 Banke					
Total	9,554	5,462	2,485	693	914
Sub-Metropolitan City	3,813	1,498	1,741	140	434
Municipality	2,161	1,283	325	219	334
Rural Municipality	3,580	2,681	419	334	146
512 Bardiya					
Total	5,835	4,366	734	237	498
Municipality	4,611	3,301	677	210	423
Rural Municipality	1,224	1,065	57	27	75

1) NSIC stands for Nepal Standard Industrial Classification.

2) Includes Lease/contract out.

3) Includes "Not reported", "Unknown" and so on.

Table 6-2 Number of Persons Engaged by Section of Industrial Classification, Tenure of Business Place (Land) and Local Level.

District and Local Level	Section of NSIC ¹⁾				
	P				
	Education				
	Tenure of Business Place (Land)				
	Total	Owned	Rented	Others ²⁾ (Lease+Others)	Not ²⁾ Applicable
Rukum East District	928	880	42	6	0
50101 PUTHA UTTANGANGA RURAL MUNICIPALITY	317	303	14	0	0
50102 SISNE RURAL MUNICIPALITY	320	296	24	0	0
50103 BHOOME RURAL MUNICIPALITY	291	281	4	6	0
Rolpa District	3,422	3,150	125	0	147
50201 SUNCHHAHARI RURAL MUNICIPALITY	219	198	6	0	15
50202 THAWANG RURAL MUNICIPALITY	179	179	0	0	0
50203 PARIWARTAN RURAL MUNICIPALITY	341	321	6	0	14
50204 GANGADEV RURAL MUNICIPALITY	347	339	7	0	1
50205 MADI RURAL MUNICIPALITY	248	248	0	0	0
50206 TRIBENI RURAL MUNICIPALITY	369	346	0	0	23
50207 ROLPA MUNICIPALITY	648	571	35	0	42
50208 RUNTIGADHI RURAL MUNICIPALITY	434	431	0	0	3
50209 SUNIL SMRITI RURAL MUNICIPALITY	399	337	62	0	0
50210 LUNGRI RURAL MUNICIPALITY	238	180	9	0	49
Pyuthan District	3,914	3,085	193	115	521
50301 GAUMUKHI RURAL MUNICIPALITY	360	305	25	0	30
50302 NAUBAHINI RURAL MUNICIPALITY	409	336	26	18	29
50303 JHIMARUK RURAL MUNICIPALITY	484	332	23	0	129
50304 PYUTHAN MUNICIPALITY	740	496	33	23	188
50305 SWORGADWARI MUNICIPALITY	577	501	11	58	7
50306 MANDAVI RURAL MUNICIPALITY	262	239	0	0	23
50307 MALLARANI RURAL MUNICIPALITY	472	345	56	2	69
50308 AAIRAWATI RURAL MUNICIPALITY	357	312	19	14	12
50309 SARUMARANI RURAL MUNICIPALITY	253	219	0	0	34
Gulmi District	5,889	4,999	335	214	341
50401 KALI GANDAKI RURAL MUNICIPALITY	332	324	8	0	0
50402 SATYAWOTI RURAL MUNICIPALITY	476	291	36	0	149
50403 CHANDRAKOT RURAL MUNICIPALITY	490	425	35	0	30
50404 MUSIKOT MUNICIPALITY	738	668	11	37	22
50405 ISMA RURAL MUNICIPALITY	395	382	12	0	1
50406 MALIKA RURAL MUNICIPALITY	450	382	31	5	32
50407 MADANE RURAL MUNICIPALITY	388	359	14	10	5
50408 DHURKOT RURAL MUNICIPALITY	427	395	7	22	3
50409 RESUNGA MUNICIPALITY	832	522	132	135	43
50410 GULMI DURBAR RURAL MUNICIPALITY	428	393	14	0	21
50411 CHHATRAKOT RURAL MUNICIPALITY	436	391	10	5	30
50412 RURU RURAL MUNICIPALITY	497	467	25	0	5
Arghakhanchi District	3,740	3,289	203	105	143
50501 CHHATRADEV RURAL MUNICIPALITY	491	445	38	4	4
50502 MALARANI RURAL MUNICIPALITY	563	496	19	9	39
50503 BHUMIKASTHAN MUNICIPALITY	513	432	11	23	47
50504 SANDHIKHARKA MUNICIPALITY	922	709	118	60	35
50505 PANINI RURAL MUNICIPALITY	510	492	17	0	1
50506 SHITAGANGA MUNICIPALITY	741	715	0	9	17
Palpa District	5,953	5,318	335	112	188
50601 RAMPUR MUNICIPALITY	903	768	31	29	75
50602 PURBAKHOLA RURAL MUNICIPALITY	439	427	11	0	1
50603 RAMBHA RURAL MUNICIPALITY	407	379	17	7	4
50604 BAGANASKALI RURAL MUNICIPALITY	465	442	12	7	4
50605 TANSEN MUNICIPALITY	1,580	1,199	264	31	86
50606 RIBDIKOT RURAL MUNICIPALITY	434	433	0	0	1
50607 RAINADEVI CHHAHARA RURAL MUNICIPALITY	434	409	0	22	3
50608 TINAU RURAL MUNICIPALITY	368	368	0	0	0
50609 MATHAGADHI RURAL MUNICIPALITY	420	402	0	16	2
50610 NISDI RURAL MUNICIPALITY	503	491	0	0	12
Nawalparasi West District	5,009	3,991	463	325	230
50701 BARDAGHAT MUNICIPALITY	993	808	79	84	22
50702 SUNAWAL MUNICIPALITY	1,449	1,199	23	113	114
50703 RAMGRAM MUNICIPALITY	883	638	174	52	19
50704 PALHINANDAN RURAL MUNICIPALITY	390	256	64	16	54
50705 SARAWAL RURAL MUNICIPALITY	322	307	12	0	3
50706 PRATAPAPUR RURAL MUNICIPALITY	555	471	20	49	15
50707 SUSTA RURAL MUNICIPALITY	417	312	91	11	3

1) NSIC stands for Nepal Standard Industrial Classification.

2) Includes Lease/contract out.

3) Includes "Not reported", "Unknown" and so on.

Table 6-2 Number of Persons Engaged by Section of Industrial Classification, Tenure of Business Place (Land) and Local Level.

District and Local Level	Section of NSIC ¹⁾				
	P				
	Education				
	Tenure of Business Place (Land)				
	Total	Owned	Rented	Others ²⁾ (Lease+Others)	Not ²⁾ Applicable
Rupandehi District	16,894	12,867	1,362	833	1,832
50801 DEVDAHA MUNICIPALITY	1,180	1,115	16	0	49
50802 BUTWAL SUB-METROPOLITIAN CITY	4,527	3,379	317	317	514
50803 SAINAMAINA MUNICIPALITY	1,099	882	39	0	178
50804 KANCHAN RURAL MUNICIPALITY	580	378	0	32	170
50805 GAIDAHAWA RURAL MUNICIPALITY	457	370	83	0	4
50806 SUDDHODHAN RURAL MUNICIPALITY	551	473	52	0	26
50807 SIYARI RURAL MUNICIPALITY	576	495	42	14	25
50808 TILOTTAMA MUNICIPALITY	3,077	2,548	150	251	128
50809 OM SATIYA RURAL MUNICIPALITY	321	241	80	0	0
50810 ROHINI RURAL MUNICIPALITY	465	373	48	26	18
50811 SIDDHARTHANAGAR MUNICIPALITY	1,719	946	213	28	532
50812 MAYADEVI RURAL MUNICIPALITY	712	412	150	20	130
50813 LUMBINI SANSKRITIK MUNICIPALITY	745	552	72	114	7
50814 KOTAHIMAI RURAL MUNICIPALITY	352	299	36	15	2
50815 SAMMARIMAI RURAL MUNICIPALITY	296	269	27	0	0
50816 MARCHAWARI RURAL MUNICIPALITY	237	135	37	16	49
Kapilbastu District	5,808	4,463	926	148	271
50901 BANGANGA MUNICIPALITY	855	694	125	20	16
50902 BUDDHABHUMI MUNICIPALITY	809	698	47	31	33
50903 SHIVARAJ MUNICIPALITY	1,026	770	123	40	93
50904 BIJAYANAGAR RURAL MUNICIPALITY	204	174	30	0	0
50905 KRISHNANAGAR MUNICIPALITY	572	390	151	6	25
50906 MAHARAJGANJ MUNICIPALITY	487	450	36	0	1
50907 KAPILBASTU MUNICIPALITY	922	579	286	0	57
50908 YASODHARA RURAL MUNICIPALITY	230	198	32	0	0
50909 MAYADEVI RURAL MUNICIPALITY	445	335	65	20	25
50910 SHUDDHODHAN RURAL MUNICIPALITY	258	175	31	31	21
Dang District	8,637	6,030	1,017	906	684
51001 BANGALACHULI RURAL MUNICIPALITY	286	274	6	0	6
51002 GHORAH SUB-METROPOLITIAN CITY	2,925	1,767	430	319	409
51003 TULSIPUR SUB-METROPOLITIAN CITY	2,128	1,350	335	372	71
51004 SHANTINAGAR RURAL MUNICIPALITY	399	369	0	6	24
51005 BABAI RURAL MUNICIPALITY	376	361	0	0	15
51006 DANGISHARAN RURAL MUNICIPALITY	295	258	37	0	0
51007 LAMAHI MUNICIPALITY	767	560	100	25	82
51008 RAPTI RURAL MUNICIPALITY	641	528	59	54	0
51009 GADHAWA RURAL MUNICIPALITY	508	378	17	62	51
51010 RAJPUR RURAL MUNICIPALITY	312	185	33	68	26
Banke District	9,554	5,462	2,485	693	914
51101 RAPTI SONARI RURAL MUNICIPALITY	791	659	58	13	61
51102 KOHALPUR MUNICIPALITY	2,161	1,283	325	219	334
51103 BAIJANATH RURAL MUNICIPALITY	1,057	683	109	255	10
51104 KHAJURA RURAL MUNICIPALITY	876	727	115	12	22
51105 JANAKI RURAL MUNICIPALITY	270	190	74	0	6
51106 NEPALGANJ SUB-METROPOLITIAN CITY	3,813	1,498	1,741	140	434
51107 DUDUWA RURAL MUNICIPALITY	380	249	49	49	33
51108 NARAINAPUR RURAL MUNICIPALITY	206	173	14	5	14
Bardiya District	5,835	4,366	734	237	498
51201 BANSGADHI MUNICIPALITY	848	696	45	2	105
51202 BARBARDIYA MUNICIPALITY	860	684	97	8	71
51203 THAKURBABA MUNICIPALITY	695	540	109	31	15
51204 GERUWA RURAL MUNICIPALITY	453	365	20	0	68
51205 RAJAPUR MUNICIPALITY	705	409	73	127	96
51206 MADHUWAN MUNICIPALITY	627	444	95	17	71
51207 GULARIYA MUNICIPALITY	876	528	258	25	65
51208 BADHAIYATAL RURAL MUNICIPALITY	771	700	37	27	7

1) NSIC stands for Nepal Standard Industrial Classification.

2) Includes Lease/contract out.

3) Includes "Not reported ", "Unknown" and so on.

Table 6-2 Number of Persons Engaged by Section of Industrial Classification, Tenure of Business Place (Land) and Local Level.

District and Local Level	Section of NSIC ¹⁾				
	Q				
	Human Health and Social Work				
	Tenure of Business Place (Land)				
	Total	Owned	Rented	Others ²⁾ (Lease+Others)	Not ²⁾ Applicable
Lumbini Province					
Total	19,593	9,164	1,037	270	9,122
Sub-Metropolitan City	4,772	2,307	474	83	1,908
Municipality	9,029	4,574	263	131	4,061
Rural Municipality	5,792	2,283	300	56	3,153
501 Rukum East					
Total	134	126	8	0	0
Rural Municipality	134	126	8	0	0
502 Rolpa					
Total	2,072	442	252	0	1,378
Municipality	137	84	9	0	44
Rural Municipality	1,935	358	243	0	1,334
503 Pyuthan					
Total	530	313	26	14	177
Municipality	214	123	17	5	69
Rural Municipality	316	190	9	9	108
504 Gulmi					
Total	1,197	482	19	0	696
Municipality	322	148	13	0	161
Rural Municipality	875	334	6	0	535
505 Arghakhanchi					
Total	623	238	15	24	346
Municipality	400	142	15	24	219
Rural Municipality	223	96	0	0	127

1) NSIC stands for Nepal Standard Industrial Classification.

2) Includes Lease/contract out.

3) Includes "Not reported ", "Unknown" and so on.

Table 6-2 Number of Persons Engaged by Section of Industrial Classification, Tenure of Business Place (Land) and Local Level.

District and Local Level	Section of NSIC ¹⁾				
	Q				
	Human Health and Social Work				
	Tenure of Business Place (Land)				
	Total	Owned	Rented	Others ²⁾ (Lease+Others)	Not ²⁾ Applicable
506 Palpa					
Total	1,990	1,505	9	21	455
Municipality	1,454	1,256	1	7	190
Rural Municipality	536	249	8	14	265
507 Nawalparasi West					
Total	1,972	255	36	20	1,661
Municipality	1,744	149	34	7	1,554
Rural Municipality	228	106	2	13	107
508 Rupandehi					
Total	3,900	2,042	288	0	1,570
Sub-Metropolitan City	2,020	791	230	0	999
Municipality	1,623	1,056	58	0	509
Rural Municipality	257	195	0	0	62
509 Kapilbastu					
Total	931	577	69	1	284
Municipality	741	461	61	1	218
Rural Municipality	190	116	8	0	66
510 Dang					
Total	1,539	670	36	69	764
Sub-Metropolitan City	972	356	30	69	517
Municipality	204	121	0	0	83
Rural Municipality	363	193	6	0	164
511 Banke					
Total	3,106	1,979	251	44	832
Sub-Metropolitan City	1,780	1,160	214	14	392
Municipality	859	605	31	10	213
Rural Municipality	467	214	6	20	227
512 Bardiya					
Total	1,599	535	28	77	959
Municipality	1,331	429	24	77	801
Rural Municipality	268	106	4	0	158

1) NSIC stands for Nepal Standard Industrial Classification.

2) Includes Lease/contract out.

3) Includes "Not reported", "Unknown" and so on.

Table 6-2 Number of Persons Engaged by Section of Industrial Classification, Tenure of Business Place (Land) and Local Level.

District and Local Level	Section of NSIC ¹⁾				
	Q				
	Human Health and Social Work				
	Tenure of Business Place (Land)				
	Total	Owned	Rented	Others ²⁾ (Lease+Others)	Not ²⁾ Applicable
Rukum East District	134	126	8	0	0
50101 PUTHA UTTANGANGA RURAL MUNICIPALITY	46	46	0	0	0
50102 SISNE RURAL MUNICIPALITY	42	38	4	0	0
50103 BHOOME RURAL MUNICIPALITY	46	42	4	0	0
Rolpa District	2,072	442	252	0	1,378
50201 SUNCHHAHARI RURAL MUNICIPALITY	619	62	93	0	464
50202 THAWANG RURAL MUNICIPALITY	27	27	0	0	0
50203 PARIWARTAN RURAL MUNICIPALITY	38	14	0	0	24
50204 GANGADEV RURAL MUNICIPALITY	18	11	0	0	7
50205 MADI RURAL MUNICIPALITY	36	14	14	0	8
50206 TRIBENI RURAL MUNICIPALITY	195	18	133	0	44
50207 ROLPA MUNICIPALITY	137	84	9	0	44
50208 RUNTIGADHI RURAL MUNICIPALITY	690	165	0	0	525
50209 SUNIL SMRITI RURAL MUNICIPALITY	194	27	3	0	164
50210 LUNGRI RURAL MUNICIPALITY	118	20	0	0	98
Pyuthan District	530	313	26	14	177
50301 GAUMUKHI RURAL MUNICIPALITY	47	31	0	0	16
50302 NAUBAHINI RURAL MUNICIPALITY	64	45	0	1	18
50303 JHIMARUK RURAL MUNICIPALITY	37	13	0	0	24
50304 PYUTHAN MUNICIPALITY	148	87	17	0	44
50305 SWORGADWARI MUNICIPALITY	66	36	0	5	25
50306 MANDAVI RURAL MUNICIPALITY	50	26	0	7	17
50307 MALLARANI RURAL MUNICIPALITY	47	35	0	1	11
50308 AAIRAWATI RURAL MUNICIPALITY	50	27	9	0	14
50309 SARUMARANI RURAL MUNICIPALITY	21	13	0	0	8
Gulmi District	1,197	482	19	0	696
50401 KALI GANDAKI RURAL MUNICIPALITY	84	18	5	0	61
50402 SATYAWOTI RURAL MUNICIPALITY	81	11	0	0	70
50403 CHANDRAKOT RURAL MUNICIPALITY	118	25	0	0	93
50404 MUSIKOT MUNICIPALITY	115	39	12	0	64
50405 ISMA RURAL MUNICIPALITY	63	35	0	0	28
50406 MALIKA RURAL MUNICIPALITY	60	50	0	0	10
50407 MADANE RURAL MUNICIPALITY	161	101	0	0	60
50408 DHURKOT RURAL MUNICIPALITY	73	45	0	0	28
50409 RESUNGA MUNICIPALITY	207	109	1	0	97
50410 GULMI DURBAR RURAL MUNICIPALITY	66	28	1	0	37
50411 CHHATRAKOT RURAL MUNICIPALITY	73	5	0	0	68
50412 RURU RURAL MUNICIPALITY	96	16	0	0	80
Arghakhanchi District	623	238	15	24	346
50501 CHHATRADEV RURAL MUNICIPALITY	81	42	0	0	39
50502 MALARANI RURAL MUNICIPALITY	75	28	0	0	47
50503 BHUMIKASTHAN MUNICIPALITY	87	7	0	0	80
50504 SANDHIKHARKA MUNICIPALITY	240	100	6	24	110
50505 PANINI RURAL MUNICIPALITY	67	26	0	0	41
50506 SHITAGANGA MUNICIPALITY	73	35	9	0	29
Palpa District	1,990	1,505	9	21	455
50601 RAMPUR MUNICIPALITY	151	9	1	2	139
50602 PURBAKHOLA RURAL MUNICIPALITY	62	32	0	0	30
50603 RAMBHA RURAL MUNICIPALITY	83	25	0	0	58
50604 BAGANASKALI RURAL MUNICIPALITY	138	48	8	8	74
50605 TANSEN MUNICIPALITY	1,303	1,247	0	5	51
50606 RIBDIKOT RURAL MUNICIPALITY	72	55	0	0	17
50607 RAINADEVI CHHAHARA RURAL MUNICIPALITY	21	5	0	0	16
50608 TINAU RURAL MUNICIPALITY	74	25	0	6	43
50609 MATHAGADHI RURAL MUNICIPALITY	46	31	0	0	15
50610 NISDI RURAL MUNICIPALITY	40	28	0	0	12
Nawalparasi West District	1,972	255	36	20	1,661
50701 BARDAGHAT MUNICIPALITY	1,505	52	32	0	1,421
50702 SUNAWAL MUNICIPALITY	61	0	0	0	61
50703 RAMGRAM MUNICIPALITY	178	97	2	7	72
50704 PALHINANDAN RURAL MUNICIPALITY	40	0	0	13	27
50705 SARAWAL RURAL MUNICIPALITY	72	56	1	0	15
50706 PRATAPAPUR RURAL MUNICIPALITY	74	41	1	0	32
50707 SUSTA RURAL MUNICIPALITY	42	9	0	0	33

1) NSIC stands for Nepal Standard Industrial Classification.

2) Includes Lease/contract out.

3) Includes "Not reported ", "Unknown" and so on.

Table 6-2 Number of Persons Engaged by Section of Industrial Classification, Tenure of Business Place (Land) and Local Level.

District and Local Level	Section of NSIC ¹⁾				
	Q				
	Human Health and Social Work				
	Tenure of Business Place (Land)				
	Total	Owned	Rented	Others ²⁾ (Lease+Others)	Not ²⁾ Applicable
Rupandehi District	3,900	2,042	288	0	1,570
50801 DEVDAHA MUNICIPALITY	284	218	0	0	66
50802 BUTWAL SUB-METROPOLITIAN CITY	2,020	791	230	0	999
50803 SAINAMAINA MUNICIPALITY	62	4	0	0	58
50804 KANCHAN RURAL MUNICIPALITY	4	0	0	0	4
50805 GAIDAHAWA RURAL MUNICIPALITY	27	12	0	0	15
50806 SUDDHODHAN RURAL MUNICIPALITY	10	10	0	0	0
50807 SIYARI RURAL MUNICIPALITY	32	13	0	0	19
50808 TILOTTAMA MUNICIPALITY	429	326	4	0	99
50809 OM SATIYA RURAL MUNICIPALITY	46	42	0	0	4
50810 ROHINI RURAL MUNICIPALITY	41	31	0	0	10
50811 SIDDHARTHANAGAR MUNICIPALITY	780	458	52	0	270
50812 MAYADEVI RURAL MUNICIPALITY	12	7	0	0	5
50813 LUMBINI SANSKRITIK MUNICIPALITY	68	50	2	0	16
50814 KOTAHIMAI RURAL MUNICIPALITY	24	19	0	0	5
50815 SAMMARIMAI RURAL MUNICIPALITY	55	55	0	0	0
50816 MARCHAWARI RURAL MUNICIPALITY	6	6	0	0	0
Kapilbastu District	931	577	69	1	284
50901 BANGANGA MUNICIPALITY	143	77	13	0	53
50902 BUDDHABHUMI MUNICIPALITY	85	52	19	0	14
50903 SHIVARAJ MUNICIPALITY	97	25	9	1	62
50904 BIJAYANAGAR RURAL MUNICIPALITY	42	34	1	0	7
50905 KRISHNANAGAR MUNICIPALITY	177	127	12	0	38
50906 MAHARAJGANJ MUNICIPALITY	61	59	1	0	1
50907 KAPILBASTU MUNICIPALITY	178	121	7	0	50
50908 YASODHARA RURAL MUNICIPALITY	27	21	0	0	6
50909 MAYADEVI RURAL MUNICIPALITY	84	35	7	0	42
50910 SHUDDHODHAN RURAL MUNICIPALITY	37	26	0	0	11
Dang District	1,539	670	36	69	764
51001 BANGALACHULI RURAL MUNICIPALITY	49	18	0	0	31
51002 GHORAH SUB-METROPOLITIAN CITY	589	144	30	57	358
51003 TULSIPUR SUB-METROPOLITIAN CITY	383	212	0	12	159
51004 SHANTINAGAR RURAL MUNICIPALITY	37	24	0	0	13
51005 BABAI RURAL MUNICIPALITY	28	10	0	0	18
51006 DANGISHARAN RURAL MUNICIPALITY	79	41	0	0	38
51007 LAMAHI MUNICIPALITY	204	121	0	0	83
51008 RAPTI RURAL MUNICIPALITY	59	24	2	0	33
51009 GADHAWA RURAL MUNICIPALITY	71	46	2	0	23
51010 RAJPUR RURAL MUNICIPALITY	40	30	2	0	8
Banke District	3,106	1,979	251	44	832
51101 RAPTI SONARI RURAL MUNICIPALITY	89	37	0	12	40
51102 KOHALPUR MUNICIPALITY	859	605	31	10	213
51103 BAIJANATH RURAL MUNICIPALITY	50	0	0	0	50
51104 KHAJURA RURAL MUNICIPALITY	125	58	3	0	64
51105 JANAKI RURAL MUNICIPALITY	53	24	0	8	21
51106 NEPALGANJ SUB-METROPOLITIAN CITY	1,780	1,160	214	14	392
51107 DUDUWA RURAL MUNICIPALITY	84	51	0	0	33
51108 NARAINAPUR RURAL MUNICIPALITY	66	44	3	0	19
Bardiya District	1,599	535	28	77	959
51201 BANSGADHI MUNICIPALITY	153	50	7	11	85
51202 BARBARDIYA MUNICIPALITY	291	58	7	48	178
51203 THAKURBABA MUNICIPALITY	96	45	2	14	35
51204 GERUWA RURAL MUNICIPALITY	94	45	3	0	46
51205 RAJAPUR MUNICIPALITY	405	90	6	2	307
51206 MADHUWAN MUNICIPALITY	170	69	0	0	101
51207 GULARIYA MUNICIPALITY	216	117	2	2	95
51208 BADHAIYATAL RURAL MUNICIPALITY	174	61	1	0	112

1) NSIC stands for Nepal Standard Industrial Classification.

2) Includes Lease/contract out.

3) Includes "Not reported", "Unknown" and so on.

Table 6-2 Number of Persons Engaged by Section of Industrial Classification, Tenure of Business Place (Land) and Local Level.

District and Local Level	Section of NSIC ¹⁾				
	L+M+N+R+S				
	Real Estate, Professional & Scientific Activities, Administrative Services, Arts & Entertainment, Other Services				
	Tenure of Business Place (Land)				
	Total	Owned	Rented	Others ²⁾ (Lease+Others)	Not ²⁾ Applicable
Lumbini Province					
Total	28,061	3,667	2,080	345	21,969
Sub-Metropolitan City	5,264	413	490	53	4,308
Municipality	14,846	2,093	1,130	185	11,438
Rural Municipality	7,951	1,161	460	107	6,223
501 Rukum East					
Total	90	17	69	0	4
Rural Municipality	90	17	69	0	4
502 Rolpa					
Total	1,228	314	238	25	651
Municipality	445	44	81	25	295
Rural Municipality	783	270	157	0	356
503 Pyuthan					
Total	2,029	355	15	67	1,592
Municipality	964	252	2	29	681
Rural Municipality	1,065	103	13	38	911
504 Gulmi					
Total	1,972	353	26	5	1,588
Municipality	921	209	18	4	690
Rural Municipality	1,051	144	8	1	898
505 Arghakhanchi					
Total	949	139	75	8	727
Municipality	668	104	69	2	493
Rural Municipality	281	35	6	6	234

1) NSIC stands for Nepal Standard Industrial Classification.

2) Includes Lease/contract out.

3) Includes "Not reported ", "Unknown" and so on.

Table 6-2 Number of Persons Engaged by Section of Industrial Classification, Tenure of Business Place (Land) and Local Level.

District and Local Level	Section of NSIC ¹⁾				
	L+M+N+R+S				
	Real Estate, Professional & Scientific Activities, Administrative Services, Arts & Entertainment, Other Services				
	Tenure of Business Place (Land)				
	Total	Owned	Rented	Others ²⁾ (Lease+Others)	Not ²⁾ Applicable
506 Palpa					
Total	827	86	105	16	620
Municipality	473	33	71	13	356
Rural Municipality	354	53	34	3	264
507 Nawalparasi West					
Total	1,821	139	298	9	1,375
Municipality	1,360	82	277	8	993
Rural Municipality	461	57	21	1	382
508 Rupandehi					
Total	7,412	637	296	69	6,410
Sub-Metropolitan City	2,032	96	84	12	1,840
Municipality	3,762	441	164	57	3,100
Rural Municipality	1,618	100	48	0	1,470
509 Kapilbastu					
Total	2,102	401	240	9	1,452
Municipality	1,750	354	212	8	1,176
Rural Municipality	352	47	28	1	276
510 Dang					
Total	1,728	161	108	47	1,412
Sub-Metropolitan City	1,177	111	96	25	945
Municipality	184	2	0	2	180
Rural Municipality	367	48	12	20	287
511 Banke					
Total	3,762	408	394	34	2,926
Sub-Metropolitan City	2,055	206	310	16	1,523
Municipality	913	90	26	8	789
Rural Municipality	794	112	58	10	614
512 Bardiya					
Total	4,141	657	216	56	3,212
Municipality	3,406	482	210	29	2,685
Rural Municipality	735	175	6	27	527

1) NSIC stands for Nepal Standard Industrial Classification.

2) Includes Lease/contract out.

3) Includes "Not reported", "Unknown" and so on.

Table 6-2 Number of Persons Engaged by Section of Industrial Classification, Tenure of Business Place (Land) and Local Level.

District and Local Level	Section of NSIC ¹⁾				
	L+M+N+R+S				
	Real Estate, Professional & Scientific Activities, Administrative Services, Arts & Entertainment, Other Services				
	Tenure of Business Place (Land)				
	Total	Owned	Rented	Others ²⁾ (Lease+Others)	Not ²⁾ Applicable
Rukum East District	90	17	69	0	4
50101 PUTHA UTTANGANGA RURAL MUNICIPALITY	28	8	20	0	0
50102 SISNE RURAL MUNICIPALITY	43	6	37	0	0
50103 BHOOME RURAL MUNICIPALITY	19	3	12	0	4
Rolpa District	1,228	314	238	25	651
50201 SUNCHHAHARI RURAL MUNICIPALITY	275	134	24	0	117
50202 THAWANG RURAL MUNICIPALITY	81	25	2	0	54
50203 PARIWARTAN RURAL MUNICIPALITY	34	2	7	0	25
50204 GANGADEV RURAL MUNICIPALITY	146	52	89	0	5
50205 MADI RURAL MUNICIPALITY	71	13	29	0	29
50206 TRIBENI RURAL MUNICIPALITY	39	0	0	0	39
50207 ROLPA MUNICIPALITY	445	44	81	25	295
50208 RUNTIGADHI RURAL MUNICIPALITY	30	8	1	0	21
50209 SUNIL SMRITI RURAL MUNICIPALITY	100	36	2	0	62
50210 LUNGRI RURAL MUNICIPALITY	7	0	3	0	4
Pyuthan District	2,029	355	15	67	1,592
50301 GAUMUKHI RURAL MUNICIPALITY	131	10	2	0	119
50302 NAUBAHINI RURAL MUNICIPALITY	95	0	0	18	77
50303 JHIMARUK RURAL MUNICIPALITY	256	2	0	0	254
50304 PYUTHAN MUNICIPALITY	673	96	2	20	555
50305 SWORGADWARI MUNICIPALITY	291	156	0	9	126
50306 MANDAVI RURAL MUNICIPALITY	77	2	0	5	70
50307 MALLARANI RURAL MUNICIPALITY	241	35	0	0	206
50308 AAIRAWATI RURAL MUNICIPALITY	161	50	11	0	100
50309 SARUMARANI RURAL MUNICIPALITY	104	4	0	15	85
Gulmi District	1,972	353	26	5	1,588
50401 KALI GANDAKI RURAL MUNICIPALITY	100	8	0	0	92
50402 SATYAWOTI RURAL MUNICIPALITY	97	7	2	1	87
50403 CHANDRAKOT RURAL MUNICIPALITY	83	2	0	0	81
50404 MUSIKOT MUNICIPALITY	212	29	8	0	175
50405 ISMA RURAL MUNICIPALITY	108	25	5	0	78
50406 MALIKA RURAL MUNICIPALITY	93	7	0	0	86
50407 MADANE RURAL MUNICIPALITY	125	17	0	0	108
50408 DHURKOT RURAL MUNICIPALITY	80	3	0	0	77
50409 RESUNGA MUNICIPALITY	709	180	10	4	515
50410 GULMI DURBAR RURAL MUNICIPALITY	66	8	0	0	58
50411 CHHATRAKOT RURAL MUNICIPALITY	83	4	0	0	79
50412 RURU RURAL MUNICIPALITY	216	63	1	0	152
Arghakhanchi District	949	139	75	8	727
50501 CHHATRADEV RURAL MUNICIPALITY	84	14	2	5	63
50502 MALARANI RURAL MUNICIPALITY	97	11	4	1	81
50503 BHUMIKASTHAN MUNICIPALITY	66	6	0	0	60
50504 SANDHIKHARKA MUNICIPALITY	507	96	67	1	343
50505 PANINI RURAL MUNICIPALITY	100	10	0	0	90
50506 SHITAGANGA MUNICIPALITY	95	2	2	1	90
Palpa District	827	86	105	16	620
50601 RAMPUR MUNICIPALITY	96	5	3	4	84
50602 PURBAKHOLA RURAL MUNICIPALITY	23	1	1	0	21
50603 RAMBHA RURAL MUNICIPALITY	50	4	0	1	45
50604 BAGANASKALI RURAL MUNICIPALITY	127	23	27	2	75
50605 TANSEN MUNICIPALITY	377	28	68	9	272
50606 RIBDIKOT RURAL MUNICIPALITY	68	10	3	0	55
50607 RAINADEVI CHHAHARA RURAL MUNICIPALITY	8	0	0	0	8
50608 TINAU RURAL MUNICIPALITY	34	8	3	0	23
50609 MATHAGADHI RURAL MUNICIPALITY	28	3	0	0	25
50610 NISDI RURAL MUNICIPALITY	16	4	0	0	12
Nawalparasi West District	1,821	139	298	9	1,375
50701 BARDAGHAT MUNICIPALITY	631	51	247	2	331
50702 SUNAWAL MUNICIPALITY	324	10	4	5	305
50703 RAMGRAM MUNICIPALITY	405	21	26	1	357
50704 PALHINANDAN RURAL MUNICIPALITY	126	4	3	0	119
50705 SARAWAL RURAL MUNICIPALITY	112	32	2	0	78
50706 PRATAPAPUR RURAL MUNICIPALITY	130	4	4	0	122
50707 SUSTA RURAL MUNICIPALITY	93	17	12	1	63

1) NSIC stands for Nepal Standard Industrial Classification.

2) Includes Lease/contract out.

3) Includes "Not reported", "Unknown" and so on.

Table 6-2 Number of Persons Engaged by Section of Industrial Classification, Tenure of Business Place (Land) and Local Level.

District and Local Level	Section of NSIC ¹⁾				
	L+M+N+R+S				
	Real Estate, Professional & Scientific Activities, Administrative Services, Arts & Entertainment, Other Services				
	Tenure of Business Place (Land)				
	Total	Owned	Rented	Others ²⁾ (Lease+Others)	Not ²⁾ Applicable
Rupandehi District	7,412	637	296	69	6,410
50801 DEVDAHA MUNICIPALITY	307	10	4	0	293
50802 BUTWAL SUB-METROPOLITIAN CITY	2,032	96	84	12	1,840
50803 SAINAMAINA MUNICIPALITY	291	23	11	2	255
50804 KANCHAN RURAL MUNICIPALITY	141	3	0	0	138
50805 GAIDAHAWA RURAL MUNICIPALITY	175	29	3	0	143
50806 SUDDHODHAN RURAL MUNICIPALITY	164	6	5	0	153
50807 SIYARI RURAL MUNICIPALITY	181	11	1	0	169
50808 TILOTTAMA MUNICIPALITY	1,170	385	13	46	726
50809 OM SATIYA RURAL MUNICIPALITY	184	11	27	0	146
50810 ROHINI RURAL MUNICIPALITY	180	2	0	0	178
50811 SIDDHARTHANAGAR MUNICIPALITY	1,692	16	135	3	1,538
50812 MAYADEVI RURAL MUNICIPALITY	249	19	0	0	230
50813 LUMBINI SANSKRITIK MUNICIPALITY	302	7	1	6	288
50814 KOTAHIMAI RURAL MUNICIPALITY	108	4	2	0	102
50815 SAMMARIMAI RURAL MUNICIPALITY	155	14	3	0	138
50816 MARCHAWARI RURAL MUNICIPALITY	81	1	7	0	73
Kapilbastu District	2,102	401	240	9	1,452
50901 BANGANGA MUNICIPALITY	360	66	43	0	251
50902 BUDDHABHUMI MUNICIPALITY	230	47	29	4	150
50903 SHIVARAJ MUNICIPALITY	270	19	14	0	237
50904 BIJAYANAGAR RURAL MUNICIPALITY	37	3	1	0	33
50905 KRISHNANAGAR MUNICIPALITY	237	16	10	2	209
50906 MAHARAJGANJ MUNICIPALITY	128	46	12	0	70
50907 KAPILBASTU MUNICIPALITY	525	160	104	2	259
50908 YASODHARA RURAL MUNICIPALITY	91	21	8	0	62
50909 MAYADEVI RURAL MUNICIPALITY	155	20	9	1	125
50910 SHUDDHODHAN RURAL MUNICIPALITY	69	3	10	0	56
Dang District	1,728	161	108	47	1,412
51001 BANGALACHULI RURAL MUNICIPALITY	29	2	0	1	26
51002 GHORAH SUB-METROPOLITIAN CITY	761	93	54	22	592
51003 TULSIPUR SUB-METROPOLITIAN CITY	416	18	42	3	353
51004 SHANTINAGAR RURAL MUNICIPALITY	18	0	1	0	17
51005 BABAI RURAL MUNICIPALITY	29	10	0	0	19
51006 DANGISHARAN RURAL MUNICIPALITY	28	1	0	0	27
51007 LAMAHI MUNICIPALITY	184	2	0	2	180
51008 RAPTI RURAL MUNICIPALITY	123	20	9	1	93
51009 GADHAWA RURAL MUNICIPALITY	117	13	0	18	86
51010 RAJPUR RURAL MUNICIPALITY	23	2	2	0	19
Banke District	3,762	408	394	34	2,926
51101 RAPTI SONARI RURAL MUNICIPALITY	144	18	9	2	115
51102 KOHALPUR MUNICIPALITY	913	90	26	8	789
51103 BAIJANATH RURAL MUNICIPALITY	139	19	1	3	116
51104 KHAJURA RURAL MUNICIPALITY	194	17	14	1	162
51105 JANAKI RURAL MUNICIPALITY	127	25	29	0	73
51106 NEPALGANJ SUB-METROPOLITIAN CITY	2,055	206	310	16	1,523
51107 DUDUWA RURAL MUNICIPALITY	126	26	5	4	91
51108 NARAINAPUR RURAL MUNICIPALITY	64	7	0	0	57
Bardiya District	4,141	657	216	56	3,212
51201 BANSGADHI MUNICIPALITY	316	23	7	1	285
51202 BARBARDIYA MUNICIPALITY	1,009	136	43	2	828
51203 THAKURBABA MUNICIPALITY	304	50	45	8	201
51204 GERUWA RURAL MUNICIPALITY	167	16	3	1	147
51205 RAJAPUR MUNICIPALITY	535	46	19	4	466
51206 MADHUWAN MUNICIPALITY	377	103	5	12	257
51207 GULARIYA MUNICIPALITY	865	124	91	2	648
51208 BADHAIYATAL RURAL MUNICIPALITY	568	159	3	26	380

1) NSIC stands for Nepal Standard Industrial Classification.

2) Includes Lease/contract out.

3) Includes "Not reported ", "Unknown" and so on.

Table 7-1 Number of Establishments by Section of Industrial Classification, Kind of Business Place and Local Level.

District and Local Level	Section of NSIC ¹⁾							
	Total ²⁾							
	Kind of Business Place							
	Total	Street Business	Home Business	Business Building	Traditional Market	Modern Shopping Mall + Exclusive Block or Building	Others	Not Stated ³⁾
Lumbini Province								
Total	147,789	9,376	66,834	48,242	9,263	10,055	3,992	27
Sub-Metropolitan City	26,225	1,040	9,989	12,030	1,391	1,699	76	0
Municipality	66,688	4,520	30,802	21,088	4,558	4,158	1,554	8
Rural Municipality	54,876	3,816	26,043	15,124	3,314	4,198	2,362	19
501 Rukum East								
Total	1,020	1	449	382	13	175	0	0
Rural Municipality	1,020	1	449	382	13	175	0	0
502 Rolpa								
Total	5,094	3	2,764	1,597	97	479	153	1
Municipality	1,158	2	877	179	2	90	8	0
Rural Municipality	3,936	1	1,887	1,418	95	389	145	1
503 Pyuthan								
Total	5,606	7	2,771	1,920	32	535	341	0
Municipality	2,066	1	928	867	8	179	83	0
Rural Municipality	3,540	6	1,843	1,053	24	356	258	0
504 Gulmi								
Total	9,548	29	5,381	2,132	71	752	1,183	0
Municipality	2,820	16	1,751	659	32	160	202	0
Rural Municipality	6,728	13	3,630	1,473	39	592	981	0
505 Arghakhanchi								
Total	6,619	5	4,048	1,287	511	579	180	9
Municipality	4,334	5	2,682	834	329	356	127	1
Rural Municipality	2,285	0	1,366	453	182	223	53	8

1) NSIC stands for Nepal Standard Industrial Classification.

2) Establishments which belong to Section O, T, or U of NSIC are not surveyed.

3) Includes "Not reported", "Unknown" and so on.

Table 7-1 Number of Establishments by Section of Industrial Classification, Kind of Business Place and Local Level.

District and Local Level	Section of NSIC ¹⁾								
	Total ²⁾								
	Kind of Business Place								
	Total	Street Business	Home Business	Business Building	Traditional Market	Modern Shopping Mall + Exclusive Block or Building	Others	Not Stated ³⁾	
506 Palpa									
Total	8,701	67	4,286	2,836	285	656	571	0	
Municipality	3,804	60	1,670	1,691	95	195	93	0	
Rural Municipality	4,897	7	2,616	1,145	190	461	478	0	
507 Nawalparasi West									
Total	11,208	686	5,568	2,385	1,743	661	164	1	
Municipality	7,296	364	3,550	1,873	989	436	83	1	
Rural Municipality	3,912	322	2,018	512	754	225	81	0	
508 Rupandehi									
Total	38,403	1,320	16,800	14,511	3,575	2,113	74	10	
Sub-Metropolitan City	10,142	263	3,906	4,715	693	551	14	0	
Municipality	16,187	490	7,692	5,655	1,349	987	14	0	
Rural Municipality	12,074	567	5,202	4,141	1,533	575	46	10	
509 Kapilbastu									
Total	13,607	1,300	6,666	3,594	1,072	879	90	6	
Municipality	10,762	779	5,498	2,825	875	697	82	6	
Rural Municipality	2,845	521	1,168	769	197	182	8	0	
510 Dang									
Total	14,421	192	7,202	5,376	446	1,152	53	0	
Sub-Metropolitan City	8,907	121	4,126	3,562	379	704	15	0	
Municipality	1,343	10	699	511	29	92	2	0	
Rural Municipality	4,171	61	2,377	1,303	38	356	36	0	
511 Banke									
Total	18,666	3,224	6,045	7,243	788	1,160	206	0	
Sub-Metropolitan City	7,176	656	1,957	3,753	319	444	47	0	
Municipality	4,623	603	1,739	1,717	314	222	28	0	
Rural Municipality	6,867	1,965	2,349	1,773	155	494	131	0	
512 Bardiya									
Total	14,896	2,542	4,854	4,979	630	914	977	0	
Municipality	12,295	2,190	3,716	4,277	536	744	832	0	
Rural Municipality	2,601	352	1,138	702	94	170	145	0	

1) NSIC stands for Nepal Standard Industrial Classification.

2) Establishments which belong to Section O, T, or U of NSIC are not surveyed.

3) Includes "Not reported ", "Unknown" and so on.

Table 7-1 Number of Establishments by Section of Industrial Classification, Kind of Business Place and Local Level.

District and Local Level	Section of NSIC ¹⁾							
	Total ²⁾							
	Kind of Business Place							
	Total	Street Business	Home Business	Business Building	Traditional Market	Modern Shopping Mall + Exclusive Block or Building	Others	Not Stated ³⁾
Rukum East District	1,020	1	449	382	13	175	0	0
50101 PUTHA UTTANGANGA RURAL MUNICIPALITY	276	0	168	32	0	76	0	0
50102 SISNE RURAL MUNICIPALITY	464	1	161	237	10	55	0	0
50103 BHOOME RURAL MUNICIPALITY	280	0	120	113	3	44	0	0
Rolpa District	5,094	3	2,764	1,597	97	479	153	1
50201 SUNCHHAHARI RURAL MUNICIPALITY	302	0	113	76	0	67	46	0
50202 THAWANG RURAL MUNICIPALITY	244	1	138	80	0	25	0	0
50203 PARIWARTAN RURAL MUNICIPALITY	457	0	188	233	1	32	3	0
50204 GANGADEV RURAL MUNICIPALITY	408	0	73	259	7	37	32	0
50205 MADI RURAL MUNICIPALITY	407	0	361	14	0	32	0	0
50206 TRIBENI RURAL MUNICIPALITY	372	0	150	174	0	45	3	0
50207 ROLPA MUNICIPALITY	1,158	2	877	179	2	90	8	0
50208 RUNTIGADHI RURAL MUNICIPALITY	560	0	281	124	81	64	10	0
50209 SUNIL SMRITI RURAL MUNICIPALITY	882	0	386	354	6	87	48	1
50210 LUNGRI RURAL MUNICIPALITY	304	0	197	104	0	0	3	0
Pyuthan District	5,606	7	2,771	1,920	32	535	341	0
50301 GAUMUKHI RURAL MUNICIPALITY	431	0	290	26	0	67	48	0
50302 NAUBAHINI RURAL MUNICIPALITY	616	1	401	135	15	47	17	0
50303 JHIMARUK RURAL MUNICIPALITY	563	0	251	218	0	51	43	0
50304 PYUTHAN MUNICIPALITY	1,248	1	522	588	7	79	51	0
50305 SWORGADWARI MUNICIPALITY	818	0	406	279	1	100	32	0
50306 MANDAVI RURAL MUNICIPALITY	423	1	177	199	1	31	14	0
50307 MALLARANI RURAL MUNICIPALITY	447	1	224	158	0	26	38	0
50308 AAIRAWATI RURAL MUNICIPALITY	550	1	301	117	0	52	79	0
50309 SARUMARANI RURAL MUNICIPALITY	510	2	199	200	8	82	19	0
Gulmi District	9,548	29	5,381	2,132	71	752	1,183	0
50401 KALI GANDAKI RURAL MUNICIPALITY	540	0	254	135	10	43	98	0
50402 SATYAWOTI RURAL MUNICIPALITY	689	8	342	174	4	97	64	0
50403 CHANDRAKOT RURAL MUNICIPALITY	756	0	533	90	1	39	93	0
50404 MUSIKOT MUNICIPALITY	956	3	578	148	26	101	100	0
50405 ISMA RURAL MUNICIPALITY	606	0	359	92	1	56	98	0
50406 MALIKA RURAL MUNICIPALITY	695	0	389	85	0	71	150	0
50407 MADANE RURAL MUNICIPALITY	672	0	329	139	0	66	138	0
50408 DHURKOT RURAL MUNICIPALITY	543	0	304	125	0	55	59	0
50409 RESUNGA MUNICIPALITY	1,864	13	1,173	511	6	59	102	0
50410 GULMI DURBAR RURAL MUNICIPALITY	640	2	318	235	2	42	41	0
50411 CHHATRAKOT RURAL MUNICIPALITY	656	0	355	143	10	66	82	0
50412 RURU RURAL MUNICIPALITY	931	3	447	255	11	57	158	0
Arghakhanchi District	6,619	5	4,048	1,287	511	579	180	9
50501 CHHATRADEV RURAL MUNICIPALITY	758	0	436	236	1	64	16	5
50502 MALARANI RURAL MUNICIPALITY	818	0	527	95	106	62	25	3
50503 BHUMIKASTHAN MUNICIPALITY	827	1	561	117	34	68	46	0
50504 SANDHIKHARKA MUNICIPALITY	2,392	2	1,415	533	267	142	33	0
50505 PANINI RURAL MUNICIPALITY	709	0	403	122	75	97	12	0
50506 SHITAGANGA MUNICIPALITY	1,115	2	706	184	28	146	48	1
Palpa District	8,701	67	4,286	2,836	285	656	571	0
50601 RAMPUR MUNICIPALITY	1,353	26	762	448	34	67	16	0
50602 PURBAKHOLA RURAL MUNICIPALITY	545	0	276	136	38	59	36	0
50603 RAMBHA RURAL MUNICIPALITY	734	1	424	147	12	57	93	0
50604 BAGANASKALI RURAL MUNICIPALITY	729	0	343	268	2	52	64	0
50605 TANSEN MUNICIPALITY	2,451	34	908	1,243	61	128	77	0
50606 RIBDIKOT RURAL MUNICIPALITY	681	0	342	107	79	68	85	0
50607 RAINADEVI CHHAHARA RURAL MUNICIPALITY	520	1	374	77	5	47	16	0
50608 TINAU RURAL MUNICIPALITY	533	3	293	101	16	47	73	0
50609 MATHAGADHI RURAL MUNICIPALITY	568	2	274	166	37	75	14	0
50610 NISDI RURAL MUNICIPALITY	587	0	290	143	1	56	97	0
Nawalparasi West District	11,208	686	5,568	2,385	1,743	661	164	1
50701 BARDAGHAT MUNICIPALITY	2,317	66	1,051	697	347	150	6	0
50702 SUNAWAL MUNICIPALITY	2,517	170	1,385	710	112	125	15	0
50703 RAMGRAM MUNICIPALITY	2,462	128	1,114	466	530	161	62	1
50704 PALHINANDAN RURAL MUNICIPALITY	756	65	354	107	182	41	7	0
50705 SARAWAL RURAL MUNICIPALITY	769	16	542	26	91	51	43	0
50706 PRATAPAPUR RURAL MUNICIPALITY	1,419	101	616	149	461	79	13	0
50707 SUSTA RURAL MUNICIPALITY	968	140	506	230	20	54	18	0

1) NSIC stands for Nepal Standard Industrial Classification.

2) Establishments which belong to Section O, T, or U of NSIC are not surveyed.

3) Includes "Not reported", "Unknown" and so on.

Table 7-1 Number of Establishments by Section of Industrial Classification, Kind of Business Place and Local Level.

District and Local Level	Section of NSIC ¹⁾							
	Total ²⁾							
	Kind of Business Place							
	Total	Street Business	Home Business	Business Building	Traditional Market	Modern Shopping Mall + Exclusive Block or Building	Others	Not Stated ³⁾
Rupandehi District	38,403	1,320	16,800	14,511	3,575	2,113	74	10
50801 DEVDAHA MUNICIPALITY	2,171	67	1,602	403	12	86	1	0
50802 BUTWAL SUB-METROPOLITIAN CITY	10,142	263	3,906	4,715	693	551	14	0
50803 SAINAMAINA MUNICIPALITY	2,428	53	1,431	645	228	71	0	0
50804 KANCHAN RURAL MUNICIPALITY	1,169	70	510	481	55	53	0	0
50805 GAIDAHAWA RURAL MUNICIPALITY	1,181	98	588	398	53	44	0	0
50806 SUDDHODHAN RURAL MUNICIPALITY	1,306	38	441	507	246	45	24	5
50807 SIYARI RURAL MUNICIPALITY	1,290	33	912	225	52	68	0	0
50808 TILOTTAMA MUNICIPALITY	5,163	87	2,345	1,746	532	449	4	0
50809 OM SATIYA RURAL MUNICIPALITY	1,415	46	644	394	258	73	0	0
50810 ROHINI RURAL MUNICIPALITY	1,126	39	421	557	47	62	0	0
50811 SIDDHARTHANAGAR MUNICIPALITY	4,467	181	1,598	2,150	295	239	4	0
50812 MAYADEVI RURAL MUNICIPALITY	1,740	23	658	715	221	116	3	4
50813 LUMBINI SANSKRITIK MUNICIPALITY	1,958	102	716	711	282	142	5	0
50814 KOTAHIMAI RURAL MUNICIPALITY	954	71	505	205	129	44	0	0
50815 SAMMARIMAI RURAL MUNICIPALITY	1,148	66	351	310	376	45	0	0
50816 MARCHAWARI RURAL MUNICIPALITY	745	83	172	349	96	25	19	1
Kapilbastu District	13,607	1,300	6,666	3,594	1,072	879	90	6
50901 BANGANGA MUNICIPALITY	2,250	74	1,241	551	287	71	22	4
50902 BUDDHABHUMI MUNICIPALITY	1,773	74	1,118	334	114	113	18	2
50903 SHIVARAJ MUNICIPALITY	2,316	97	1,221	515	219	245	19	0
50904 BIJAYANAGAR RURAL MUNICIPALITY	536	77	264	111	53	31	0	0
50905 KRISHNANAGAR MUNICIPALITY	1,563	206	642	588	5	101	21	0
50906 MAHARAJGANJ MUNICIPALITY	874	120	392	264	20	78	0	0
50907 KAPILBASTU MUNICIPALITY	1,986	208	884	573	230	89	2	0
50908 YASODHARA RURAL MUNICIPALITY	492	57	288	108	4	35	0	0
50909 MAYADEVI RURAL MUNICIPALITY	1,155	260	389	284	128	86	8	0
50910 SHUDDHODHAN RURAL MUNICIPALITY	662	127	227	266	12	30	0	0
Dang District	14,421	192	7,202	5,376	446	1,152	53	0
51001 BANGALACHULI RURAL MUNICIPALITY	387	0	293	39	0	45	10	0
51002 GHORAH SUB-METROPOLITIAN CITY	5,219	76	2,417	2,116	169	430	11	0
51003 TULSIPUR SUB-METROPOLITIAN CITY	3,688	45	1,709	1,446	210	274	4	0
51004 SHANTINAGAR RURAL MUNICIPALITY	474	0	261	156	3	45	9	0
51005 BABAI RURAL MUNICIPALITY	504	8	283	165	4	43	1	0
51006 DANGISHARAN RURAL MUNICIPALITY	360	0	209	101	0	47	3	0
51007 LAMAHI MUNICIPALITY	1,343	10	699	511	29	92	2	0
51008 RAPTI RURAL MUNICIPALITY	1,218	44	644	457	0	65	8	0
51009 GADHAWA RURAL MUNICIPALITY	905	5	521	299	15	62	3	0
51010 RAJPUR RURAL MUNICIPALITY	323	4	166	86	16	49	2	0
Banke District	18,666	3,224	6,045	7,243	788	1,160	206	0
51101 RAPTI SONARI RURAL MUNICIPALITY	1,324	288	540	372	2	87	35	0
51102 KOHALPUR MUNICIPALITY	4,623	603	1,739	1,717	314	222	28	0
51103 BAIJANATH RURAL MUNICIPALITY	1,481	296	626	358	124	57	20	0
51104 KHAJURA RURAL MUNICIPALITY	1,651	383	543	610	9	87	19	0
51105 JANAKI RURAL MUNICIPALITY	904	299	269	216	1	114	5	0
51106 NEPALGANJ SUB-METROPOLITIAN CITY	7,176	656	1,957	3,753	319	444	47	0
51107 DUDUWA RURAL MUNICIPALITY	876	376	179	176	19	103	23	0
51108 NARAINAPUR RURAL MUNICIPALITY	631	323	192	41	0	46	29	0
Bardiya District	14,896	2,542	4,854	4,979	630	914	977	0
51201 BANGSADHI MUNICIPALITY	1,888	355	713	583	52	114	71	0
51202 BARBARDIYA MUNICIPALITY	2,147	366	707	625	125	200	124	0
51203 THAKURBABA MUNICIPALITY	1,466	156	518	547	21	131	93	0
51204 GERUWA RURAL MUNICIPALITY	931	63	473	234	48	57	56	0
51205 RAJAPUR MUNICIPALITY	2,097	84	675	889	32	123	294	0
51206 MADHUWAN MUNICIPALITY	2,026	500	612	563	147	72	132	0
51207 GULARIYA MUNICIPALITY	2,671	729	491	1,070	159	104	118	0
51208 BADHAIYATAL RURAL MUNICIPALITY	1,670	289	665	468	46	113	89	0

1) NSIC stands for Nepal Standard Industrial Classification.

2) Establishments which belong to Section O, T, or U of NSIC are not surveyed.

3) Includes "Not reported ", "Unknown" and so on.

Table 7-1 Number of Establishments by Section of Industrial Classification, Kind of Business Place and Local Level.

District and Local Level	Section of NSIC ¹⁾							
	A							
	Agriculture, forestry and fishing ²⁾							
	Kind of Business Place							
	Total	Street Business	Home Business	Business Building	Traditional Market	Modern Shopping Mall + Exclusive Block or Building	Others	Not Stated ³⁾
Lumbini Province								
Total	4,087	0	1,382	1,024	103	379	1,197	2
Sub-Metropolitan City	160	0	73	55	1	30	1	0
Municipality	1,653	0	561	457	54	184	397	0
Rural Municipality	2,274	0	748	512	48	165	799	2
501 Rukum East								
Total	6	0	5	1	0	0	0	0
Rural Municipality	6	0	5	1	0	0	0	0
502 Rolpa								
Total	89	0	40	14	0	6	29	0
Municipality	11	0	4	2	0	1	4	0
Rural Municipality	78	0	36	12	0	5	25	0
503 Pyuthan								
Total	444	0	81	135	6	26	196	0
Municipality	119	0	32	26	1	12	48	0
Rural Municipality	325	0	49	109	5	14	148	0
504 Gulmi								
Total	557	0	118	95	7	28	309	0
Municipality	108	0	25	23	1	4	55	0
Rural Municipality	449	0	93	72	6	24	254	0
505 Arghakhanchi								
Total	454	0	229	100	31	15	77	2
Municipality	284	0	139	54	23	12	56	0
Rural Municipality	170	0	90	46	8	3	21	2

1) NSIC stands for Nepal Standard Industrial Classification.

2) Registered establishments only.

3) Includes "Not reported", "Unknown" and so on.

Table 7-1 Number of Establishments by Section of Industrial Classification, Kind of Business Place and Local Level.

District and Local Level	Section of NSIC ¹⁾							
	A							
	Agriculture, forestry and fishing ²⁾							
	Kind of Business Place							
	Total	Street Business	Home Business	Business Building	Traditional Market	Modern Shopping Mall + Exclusive Block or Building	Others	Not Stated ³⁾
506 Palpa								
Total	481	0	75	86	17	32	271	0
Municipality	81	0	16	23	7	6	29	0
Rural Municipality	400	0	59	63	10	26	242	0
507 Nawalparasi West								
Total	192	0	98	23	15	44	12	0
Municipality	151	0	78	16	9	38	10	0
Rural Municipality	41	0	20	7	6	6	2	0
508 Rupandehi								
Total	513	0	288	130	14	68	13	0
Sub-Metropolitan City	28	0	11	14	0	3	0	0
Municipality	124	0	58	24	6	35	1	0
Rural Municipality	361	0	219	92	8	30	12	0
509 Kapilbastu								
Total	182	0	104	49	2	22	5	0
Municipality	116	0	59	33	1	19	4	0
Rural Municipality	66	0	45	16	1	3	1	0
510 Dang								
Total	257	0	110	88	3	46	10	0
Sub-Metropolitan City	114	0	55	37	1	21	0	0
Municipality	29	0	9	17	0	3	0	0
Rural Municipality	114	0	46	34	2	22	10	0
511 Banke								
Total	204	0	45	56	5	48	50	0
Sub-Metropolitan City	18	0	7	4	0	6	1	0
Municipality	63	0	17	15	3	23	5	0
Rural Municipality	123	0	21	37	2	19	44	0
512 Bardiya								
Total	708	0	189	247	3	44	225	0
Municipality	567	0	124	224	3	31	185	0
Rural Municipality	141	0	65	23	0	13	40	0

1) NSIC stands for Nepal Standard Industrial Classification.

2) Registered establishments only.

3) Includes "Not reported ", "Unknown" and so on.

Table 7-1 Number of Establishments by Section of Industrial Classification, Kind of Business Place and Local Level.

District and Local Level	Section of NSIC ¹⁾							
	A							
	Agriculture, forestry and fishing ²⁾							
	Kind of Business Place							
	Total	Street Business	Home Business	Business Building	Traditional Market	Modern Shopping Mall + Exclusive Block or Building	Others	Not Stated ³⁾
Rukum East District	6	0	5	1	0	0	0	0
50101 PUTHA UTTANGANGA RURAL MUNICIPALITY	0	0	0	0	0	0	0	0
50102 SISNE RURAL MUNICIPALITY	1	0	1	0	0	0	0	0
50103 BHOOME RURAL MUNICIPALITY	5	0	4	1	0	0	0	0
Rolpa District	89	0	40	14	0	6	29	0
50201 SUNCHHAHARI RURAL MUNICIPALITY	21	0	0	1	0	0	20	0
50202 THAWANG RURAL MUNICIPALITY	9	0	2	7	0	0	0	0
50203 PARIWARTAN RURAL MUNICIPALITY	3	0	1	1	0	1	0	0
50204 GANGADEV RURAL MUNICIPALITY	10	0	8	1	0	0	1	0
50205 MADI RURAL MUNICIPALITY	6	0	6	0	0	0	0	0
50206 TRIBENI RURAL MUNICIPALITY	5	0	2	1	0	2	0	0
50207 ROLPA MUNICIPALITY	11	0	4	2	0	1	4	0
50208 RUNTIGADHI RURAL MUNICIPALITY	5	0	5	0	0	0	0	0
50209 SUNIL SMRITI RURAL MUNICIPALITY	19	0	12	1	0	2	4	0
50210 LUNGRI RURAL MUNICIPALITY	0	0	0	0	0	0	0	0
Pyuthan District	444	0	81	135	6	26	196	0
50301 GAUMUKHI RURAL MUNICIPALITY	39	0	1	0	0	0	38	0
50302 NAUBAHINI RURAL MUNICIPALITY	50	0	15	18	2	2	13	0
50303 JHIMARUK RURAL MUNICIPALITY	57	0	7	29	0	0	21	0
50304 PYUTHAN MUNICIPALITY	59	0	17	13	1	2	26	0
50305 SWORGADWARI MUNICIPALITY	60	0	15	13	0	10	22	0
50306 MANDAVI RURAL MUNICIPALITY	30	0	2	21	0	1	6	0
50307 MALLARANI RURAL MUNICIPALITY	32	0	8	5	0	0	19	0
50308 AAIRAWATI RURAL MUNICIPALITY	60	0	8	12	0	0	40	0
50309 SARUMARANI RURAL MUNICIPALITY	57	0	8	24	3	11	11	0
Gulmi District	557	0	118	95	7	28	309	0
50401 KALI GANDAKI RURAL MUNICIPALITY	55	0	10	18	0	3	24	0
50402 SATYAWOTI RURAL MUNICIPALITY	10	0	4	2	0	2	2	0
50403 CHANDRAKOT RURAL MUNICIPALITY	2	0	0	1	0	0	1	0
50404 MUSIKOT MUNICIPALITY	57	0	6	6	1	2	42	0
50405 ISMA RURAL MUNICIPALITY	50	0	7	5	0	0	38	0
50406 MALIKA RURAL MUNICIPALITY	52	0	5	0	0	2	45	0
50407 MADANE RURAL MUNICIPALITY	86	0	5	18	0	5	58	0
50408 DHURKOT RURAL MUNICIPALITY	43	0	23	6	0	0	14	0
50409 RESUNGA MUNICIPALITY	51	0	19	17	0	2	13	0
50410 GULMI DURBAR RURAL MUNICIPALITY	40	0	16	5	0	2	17	0
50411 CHHATRAKOT RURAL MUNICIPALITY	41	0	6	4	1	5	25	0
50412 RURU RURAL MUNICIPALITY	70	0	17	13	5	5	30	0
Arghakhanchi District	454	0	229	100	31	15	77	2
50501 CHHATRADEV RURAL MUNICIPALITY	64	0	41	16	0	3	3	1
50502 MALARANI RURAL MUNICIPALITY	57	0	32	8	1	0	15	1
50503 BHUMIKASTHAN MUNICIPALITY	46	0	17	6	3	1	19	0
50504 SANDHIKHARKA MUNICIPALITY	96	0	45	19	19	1	12	0
50505 PANINI RURAL MUNICIPALITY	49	0	17	22	7	0	3	0
50506 SHITAGANGA MUNICIPALITY	142	0	77	29	1	10	25	0
Palpa District	481	0	75	86	17	32	271	0
50601 RAMPUR MUNICIPALITY	30	0	6	9	6	2	7	0
50602 PURBAKHOLA RURAL MUNICIPALITY	28	0	3	0	4	0	21	0
50603 RAMBHA RURAL MUNICIPALITY	51	0	6	2	0	1	42	0
50604 BAGANASKALI RURAL MUNICIPALITY	48	0	22	9	1	2	14	0
50605 TANSEN MUNICIPALITY	51	0	10	14	1	4	22	0
50606 RIBDIKOT RURAL MUNICIPALITY	76	0	7	10	4	11	44	0
50607 RAINADEVI CHHAHARA RURAL MUNICIPALITY	21	0	7	2	0	0	12	0
50608 TINAU RURAL MUNICIPALITY	71	0	10	36	0	4	21	0
50609 MATHAGADHI RURAL MUNICIPALITY	19	0	0	1	1	8	9	0
50610 NISDI RURAL MUNICIPALITY	86	0	4	3	0	0	79	0
Nawalparasi West District	192	0	98	23	15	44	12	0
50701 BARDAGHAT MUNICIPALITY	52	0	13	10	2	24	3	0
50702 SUNAWAL MUNICIPALITY	61	0	38	5	7	10	1	0
50703 RAMGRAM MUNICIPALITY	38	0	27	1	0	4	6	0
50704 PALHINANDAN RURAL MUNICIPALITY	2	0	2	0	0	0	0	0
50705 SARAWAL RURAL MUNICIPALITY	12	0	2	2	5	2	1	0
50706 PRATAPAPUR RURAL MUNICIPALITY	15	0	11	1	1	2	0	0
50707 SUSTA RURAL MUNICIPALITY	12	0	5	4	0	2	1	0

1) NSIC stands for Nepal Standard Industrial Classification.

2) Registered establishments only.

3) Includes "Not reported", "Unknown" and so on.

Table 7-1 Number of Establishments by Section of Industrial Classification, Kind of Business Place and Local Level.

District and Local Level	Section of NSIC ¹⁾							
	A							
	Agriculture, forestry and fishing ²⁾							
	Kind of Business Place							
	Total	Street Business	Home Business	Business Building	Traditional Market	Modern Shopping Mall + Exclusive Block or Building	Others	Not Stated ³⁾
Rupandehi District	513	0	288	130	14	68	13	0
50801 DEVDAHA MUNICIPALITY	17	0	10	5	0	2	0	0
50802 BUTWAL SUB-METROPOLITIAN CITY	28	0	11	14	0	3	0	0
50803 SAINAMAINA MUNICIPALITY	23	0	14	4	0	5	0	0
50804 KANCHAN RURAL MUNICIPALITY	13	0	6	4	1	2	0	0
50805 GAIDAHAWA RURAL MUNICIPALITY	9	0	3	6	0	0	0	0
50806 SUDDHODHAN RURAL MUNICIPALITY	47	0	7	24	3	1	12	0
50807 SIYARI RURAL MUNICIPALITY	193	0	177	5	0	11	0	0
50808 TILOTTAMA MUNICIPALITY	61	0	23	9	5	24	0	0
50809 OM SATIYA RURAL MUNICIPALITY	21	0	6	10	2	3	0	0
50810 ROHINI RURAL MUNICIPALITY	30	0	9	8	2	11	0	0
50811 SIDDHARTHANAGAR MUNICIPALITY	14	0	8	1	1	3	1	0
50812 MAYADEVI RURAL MUNICIPALITY	3	0	0	3	0	0	0	0
50813 LUMBINI SANSKRITIK MUNICIPALITY	9	0	3	5	0	1	0	0
50814 KOTAHIMAI RURAL MUNICIPALITY	6	0	5	1	0	0	0	0
50815 SAMMARIMAI RURAL MUNICIPALITY	28	0	6	20	0	2	0	0
50816 MARCHAWARI RURAL MUNICIPALITY	11	0	0	11	0	0	0	0
Kapilbastu District	182	0	104	49	2	22	5	0
50901 BANGANGA MUNICIPALITY	28	0	18	8	0	1	1	0
50902 BUDDHABHUMI MUNICIPALITY	39	0	15	14	0	8	2	0
50903 SHIVARAJ MUNICIPALITY	28	0	16	4	1	6	1	0
50904 BIJAYANAGAR RURAL MUNICIPALITY	22	0	14	8	0	0	0	0
50905 KRISHNANAGAR MUNICIPALITY	10	0	3	4	0	3	0	0
50906 MAHARAJGANJ MUNICIPALITY	6	0	4	1	0	1	0	0
50907 KAPILBASTU MUNICIPALITY	5	0	3	2	0	0	0	0
50908 YASODHARA RURAL MUNICIPALITY	6	0	3	0	0	3	0	0
50909 MAYADEVI RURAL MUNICIPALITY	27	0	17	8	1	0	1	0
50910 SHUDDHODHAN RURAL MUNICIPALITY	11	0	11	0	0	0	0	0
Dang District	257	0	110	88	3	46	10	0
51001 BANGALACHULI RURAL MUNICIPALITY	20	0	10	5	0	3	2	0
51002 GHORAH SUB-METROPOLITIAN CITY	62	0	21	26	1	14	0	0
51003 TULSIPUR SUB-METROPOLITIAN CITY	52	0	34	11	0	7	0	0
51004 SHANTINAGAR RURAL MUNICIPALITY	12	0	3	3	0	0	6	0
51005 BABAI RURAL MUNICIPALITY	6	0	2	2	0	2	0	0
51006 DANGISHARAN RURAL MUNICIPALITY	8	0	1	1	0	6	0	0
51007 LAMAHI MUNICIPALITY	29	0	9	17	0	3	0	0
51008 RAPTI RURAL MUNICIPALITY	36	0	23	2	0	11	0	0
51009 GADHAWA RURAL MUNICIPALITY	14	0	4	9	1	0	0	0
51010 RAJPUR RURAL MUNICIPALITY	18	0	3	12	1	0	2	0
Banke District	204	0	45	56	5	48	50	0
51101 RAPTI SONARI RURAL MUNICIPALITY	46	0	8	10	0	0	28	0
51102 KOHALPUR MUNICIPALITY	63	0	17	15	3	23	5	0
51103 BAIJANATH RURAL MUNICIPALITY	15	0	4	7	1	3	0	0
51104 KHAJURA RURAL MUNICIPALITY	21	0	4	6	1	9	1	0
51105 JANAKI RURAL MUNICIPALITY	7	0	1	2	0	4	0	0
51106 NEPALGANJ SUB-METROPOLITIAN CITY	18	0	7	4	0	6	1	0
51107 DUDUWA RURAL MUNICIPALITY	20	0	2	11	0	3	4	0
51108 NARAINAPUR RURAL MUNICIPALITY	14	0	2	1	0	0	11	0
Bardiya District	708	0	189	247	3	44	225	0
51201 BANSGADHI MUNICIPALITY	104	0	34	25	2	5	38	0
51202 BARBARDIYA MUNICIPALITY	136	0	29	56	0	13	38	0
51203 THAKURBABA MUNICIPALITY	55	0	21	19	0	1	14	0
51204 GERUWA RURAL MUNICIPALITY	36	0	8	11	0	3	14	0
51205 RAJAPUR MUNICIPALITY	66	0	4	38	0	3	21	0
51206 MADHUWAN MUNICIPALITY	106	0	25	36	1	3	41	0
51207 GULARIYA MUNICIPALITY	100	0	11	50	0	6	33	0
51208 BADHAIYATAL RURAL MUNICIPALITY	105	0	57	12	0	10	26	0

1) NSIC stands for Nepal Standard Industrial Classification.

2) Registered establishments only.

3) Includes "Not reported ", "Unknown" and so on.

Table 7-1 Number of Establishments by Section of Industrial Classification, Kind of Business Place and Local Level.

District and Local Level	Section of NSIC ¹⁾							
	C							
	Manufacturing							
	Kind of Business Place							
	Total	Street Business	Home Business	Business Building	Traditional Market	Modern Shopping Mall + Exclusive Block or Building	Others	Not Stated ²⁾
Lumbini Province								
Total	16,170	152	6,934	7,216	493	1,279	90	6
Sub-Metropolitan City	2,918	18	929	1,618	70	270	13	0
Municipality	7,253	88	3,193	3,191	193	541	43	4
Rural Municipality	5,999	46	2,812	2,407	230	468	34	2
501 Rukum East								
Total	57	0	17	34	1	5	0	0
Rural Municipality	57	0	17	34	1	5	0	0
502 Rolpa								
Total	766	0	434	277	25	22	8	0
Municipality	165	0	121	39	1	3	1	0
Rural Municipality	601	0	313	238	24	19	7	0
503 Pyuthan								
Total	598	1	299	250	3	39	6	0
Municipality	219	0	92	120	1	4	2	0
Rural Municipality	379	1	207	130	2	35	4	0
504 Gulmi								
Total	1,205	4	702	456	24	13	6	0
Municipality	371	1	233	124	12	0	1	0
Rural Municipality	834	3	469	332	12	13	5	0
505 Arghakhanchi								
Total	777	0	448	218	91	17	3	0
Municipality	501	0	293	146	52	9	1	0
Rural Municipality	276	0	155	72	39	8	2	0

1) NSIC stands for Nepal Standard Industrial Classification.

2) Includes "Not reported", "Unknown" and so on.

Table 7-1 Number of Establishments by Section of Industrial Classification, Kind of Business Place and Local Level.

District and Local Level	Section of NSIC ¹⁾							
	C							
	Manufacturing							
	Kind of Business Place							
	Total	Street Business	Home Business	Business Building	Traditional Market	Modern Shopping Mall + Exclusive Block or Building	Others	Not Stated ²⁾
506 Palpa								
Total	918	1	383	435	71	23	5	0
Municipality	448	1	137	262	36	7	5	0
Rural Municipality	470	0	246	173	35	16	0	0
507 Nawalparasi West								
Total	1,239	4	581	420	95	124	14	1
Municipality	805	0	359	318	35	83	9	1
Rural Municipality	434	4	222	102	60	41	5	0
508 Rupandehi								
Total	4,022	7	1,706	1,818	50	435	4	2
Sub-Metropolitan City	1,000	0	368	503	12	115	2	0
Municipality	1,787	5	813	751	29	188	1	0
Rural Municipality	1,235	2	525	564	9	132	1	2
509 Kapilbastu								
Total	1,381	22	645	540	27	140	4	3
Municipality	1,126	16	557	429	9	108	4	3
Rural Municipality	255	6	88	111	18	32	0	0
510 Dang								
Total	1,643	12	618	826	55	128	4	0
Sub-Metropolitan City	1,013	9	362	513	50	77	2	0
Municipality	168	1	69	83	1	14	0	0
Rural Municipality	462	2	187	230	4	37	2	0
511 Banke								
Total	2,051	41	601	1,146	31	216	16	0
Sub-Metropolitan City	905	9	199	602	8	78	9	0
Municipality	421	8	146	226	6	35	0	0
Rural Municipality	725	24	256	318	17	103	7	0
512 Bardiya								
Total	1,513	60	500	796	20	117	20	0
Municipality	1,242	56	373	693	11	90	19	0
Rural Municipality	271	4	127	103	9	27	1	0

1) NSIC stands for Nepal Standard Industrial Classification.

2) Includes "Not reported ", "Unknown" and so on.

Table 7-1 Number of Establishments by Section of Industrial Classification, Kind of Business Place and Local Level.

District and Local Level	Section of NSIC ¹⁾							
	C							
	Manufacturing							
	Kind of Business Place							
	Total	Street Business	Home Business	Business Building	Traditional Market	Modern Shopping Mall + Exclusive Block or Building	Others	Not Stated ²⁾
Rukum East District	57	0	17	34	1	5	0	0
50101 PUTHA UTTANGANGA RURAL MUNICIPALITY	8	0	6	1	0	1	0	0
50102 SISNE RURAL MUNICIPALITY	35	0	5	25	1	4	0	0
50103 BHOOME RURAL MUNICIPALITY	14	0	6	8	0	0	0	0
Rolpa District	766	0	434	277	25	22	8	0
50201 SUNCHHAHARI RURAL MUNICIPALITY	52	0	1	44	0	7	0	0
50202 THAWANG RURAL MUNICIPALITY	31	0	13	18	0	0	0	0
50203 PARIWARTAN RURAL MUNICIPALITY	63	0	27	35	1	0	0	0
50204 GANGADEV RURAL MUNICIPALITY	28	0	2	22	1	0	3	0
50205 MADI RURAL MUNICIPALITY	59	0	59	0	0	0	0	0
50206 TRIBENI RURAL MUNICIPALITY	45	0	16	29	0	0	0	0
50207 ROLPA MUNICIPALITY	165	0	121	39	1	3	1	0
50208 RUNTIGADHI RURAL MUNICIPALITY	75	0	35	20	20	0	0	0
50209 SUNIL SMRITI RURAL MUNICIPALITY	165	0	94	53	2	12	4	0
50210 LUNGRI RURAL MUNICIPALITY	83	0	66	17	0	0	0	0
Pyuthan District	598	1	299	250	3	39	6	0
50301 GAUMUKHI RURAL MUNICIPALITY	45	0	38	4	0	3	0	0
50302 NAUBAHINI RURAL MUNICIPALITY	48	0	31	16	1	0	0	0
50303 JHIMARUK RURAL MUNICIPALITY	58	0	25	32	0	0	1	0
50304 PYUTHAN MUNICIPALITY	123	0	50	69	1	2	1	0
50305 SWORGADWARI MUNICIPALITY	96	0	42	51	0	2	1	0
50306 MANDAVI RURAL MUNICIPALITY	39	0	19	19	1	0	0	0
50307 MALLARANI RURAL MUNICIPALITY	52	1	25	24	0	0	2	0
50308 AAIRAWATI RURAL MUNICIPALITY	80	0	54	19	0	6	1	0
50309 SARUMARANI RURAL MUNICIPALITY	57	0	15	16	0	26	0	0
Gulmi District	1,205	4	702	456	24	13	6	0
50401 KALI GANDAKI RURAL MUNICIPALITY	52	0	29	22	1	0	0	0
50402 SATYAWOTI RURAL MUNICIPALITY	92	2	37	43	1	8	1	0
50403 CHANDRAKOT RURAL MUNICIPALITY	111	0	94	16	1	0	0	0
50404 MUSIKOT MUNICIPALITY	161	0	112	36	12	0	1	0
50405 ISMA RURAL MUNICIPALITY	65	0	41	23	1	0	0	0
50406 MALIKA RURAL MUNICIPALITY	89	0	56	33	0	0	0	0
50407 MADANE RURAL MUNICIPALITY	82	0	50	32	0	0	0	0
50408 DHURKOT RURAL MUNICIPALITY	66	0	38	28	0	0	0	0
50409 RESUNGA MUNICIPALITY	210	1	121	88	0	0	0	0
50410 GULMI DURBAR RURAL MUNICIPALITY	83	0	39	44	0	0	0	0
50411 CHHATRAKOT RURAL MUNICIPALITY	96	0	45	41	6	2	2	0
50412 RURU RURAL MUNICIPALITY	98	1	40	50	2	3	2	0
Arghakhanchi District	777	0	448	218	91	17	3	0
50501 CHHATRADEV RURAL MUNICIPALITY	79	0	35	42	0	0	2	0
50502 MALARANI RURAL MUNICIPALITY	102	0	63	13	25	1	0	0
50503 BHUMIKASTHAN MUNICIPALITY	122	0	81	25	16	0	0	0
50504 SANDHIKHARKA MUNICIPALITY	273	0	158	77	31	6	1	0
50505 PANINI RURAL MUNICIPALITY	95	0	57	17	14	7	0	0
50506 SHITAGANGA MUNICIPALITY	106	0	54	44	5	3	0	0
Palpa District	918	1	383	435	71	23	5	0
50601 RAMPUR MUNICIPALITY	159	0	73	65	18	3	0	0
50602 PURBAKHOLA RURAL MUNICIPALITY	70	0	35	26	9	0	0	0
50603 RAMBHA RURAL MUNICIPALITY	80	0	55	22	2	1	0	0
50604 BAGANASKALI RURAL MUNICIPALITY	65	0	28	34	1	2	0	0
50605 TANSEN MUNICIPALITY	289	1	64	197	18	4	5	0
50606 RIBDIKOT RURAL MUNICIPALITY	61	0	35	12	13	1	0	0
50607 RAINADEVI CHHAHARA RURAL MUNICIPALITY	56	0	42	11	3	0	0	0
50608 TINAU RURAL MUNICIPALITY	19	0	12	5	1	1	0	0
50609 MATHAGADHI RURAL MUNICIPALITY	75	0	19	40	6	10	0	0
50610 NISDI RURAL MUNICIPALITY	44	0	20	23	0	1	0	0
Nawalparasi West District	1,239	4	581	420	95	124	14	1
50701 BARDAGHAT MUNICIPALITY	283	0	109	132	9	32	1	0
50702 SUNAWAL MUNICIPALITY	268	0	135	105	8	19	1	0
50703 RAMGRAM MUNICIPALITY	254	0	115	81	18	32	7	1
50704 PALHINANDAN RURAL MUNICIPALITY	76	0	42	6	19	8	1	0
50705 SARAWAL RURAL MUNICIPALITY	64	0	44	4	3	12	1	0
50706 PRATAPAPUR RURAL MUNICIPALITY	155	2	81	19	36	17	0	0
50707 SUSTA RURAL MUNICIPALITY	139	2	55	73	2	4	3	0

1) NSIC stands for Nepal Standard Industrial Classification.

2) Includes "Not reported", "Unknown" and so on.

Table 7-1 Number of Establishments by Section of Industrial Classification, Kind of Business Place and Local Level.

District and Local Level	Section of NSIC ¹⁾							
	C							
	Manufacturing							
	Kind of Business Place							
	Total	Street Business	Home Business	Business Building	Traditional Market	Modern Shopping Mall + Exclusive Block or Building	Others	Not Stated ²⁾
Rupandehi District	4,022	7	1,706	1,818	50	435	4	2
50801 DEVDAHA MUNICIPALITY	272	0	184	65	0	23	0	0
50802 BUTWAL SUB-METROPOLITIAN CITY	1,000	0	368	503	12	115	2	0
50803 SAINAMAINA MUNICIPALITY	304	0	171	114	0	19	0	0
50804 KANCHAN RURAL MUNICIPALITY	135	1	31	85	0	18	0	0
50805 GAIDAHAWA RURAL MUNICIPALITY	97	0	42	50	1	4	0	0
50806 SUDDHODHAN RURAL MUNICIPALITY	132	0	41	76	2	13	0	0
50807 SIYARI RURAL MUNICIPALITY	125	0	82	31	1	11	0	0
50808 TILOTTAMA MUNICIPALITY	627	2	265	231	25	104	0	0
50809 OM SATIYA RURAL MUNICIPALITY	146	1	68	54	0	23	0	0
50810 ROHINI RURAL MUNICIPALITY	122	0	43	72	0	7	0	0
50811 SIDDHARTHANAGAR MUNICIPALITY	427	3	140	253	2	29	0	0
50812 MAYADEVI RURAL MUNICIPALITY	211	0	74	86	0	49	0	2
50813 LUMBINI SANSKRITIK MUNICIPALITY	157	0	53	88	2	13	1	0
50814 KOTAHIMAI RURAL MUNICIPALITY	92	0	55	31	0	6	0	0
50815 SAMMARIMAI RURAL MUNICIPALITY	110	0	71	34	5	0	0	0
50816 MARCHAWARI RURAL MUNICIPALITY	65	0	18	45	0	1	1	0
Kapilbastu District	1,381	22	645	540	27	140	4	3
50901 BANGANGA MUNICIPALITY	221	3	111	94	5	5	1	2
50902 BUDDHABHUMI MUNICIPALITY	178	0	102	58	1	15	1	1
50903 SHIVARAJ MUNICIPALITY	286	0	149	84	3	50	0	0
50904 BIJAYANAGAR RURAL MUNICIPALITY	61	1	22	23	7	8	0	0
50905 KRISHNANAGAR MUNICIPALITY	177	5	78	73	0	19	2	0
50906 MAHARAJGANJ MUNICIPALITY	84	2	28	42	0	12	0	0
50907 KAPILBASTU MUNICIPALITY	180	6	89	78	0	7	0	0
50908 YASODHARA RURAL MUNICIPALITY	28	1	20	6	0	1	0	0
50909 MAYADEVI RURAL MUNICIPALITY	108	4	28	48	11	17	0	0
50910 SHUDDHODHAN RURAL MUNICIPALITY	58	0	18	34	0	6	0	0
Dang District	1,643	12	618	826	55	128	4	0
51001 BANGALACHULI RURAL MUNICIPALITY	32	0	28	4	0	0	0	0
51002 GHORAH SUB-METROPOLITIAN CITY	614	1	219	329	26	37	2	0
51003 TULSIPUR SUB-METROPOLITIAN CITY	399	8	143	184	24	40	0	0
51004 SHANTINAGAR RURAL MUNICIPALITY	50	0	9	31	0	10	0	0
51005 BABAI RURAL MUNICIPALITY	68	0	33	33	0	2	0	0
51006 DANGISHARAN RURAL MUNICIPALITY	34	0	7	17	0	9	1	0
51007 LAMAHI MUNICIPALITY	168	1	69	83	1	14	0	0
51008 RAPTI RURAL MUNICIPALITY	136	2	53	68	0	13	0	0
51009 GADHAWA RURAL MUNICIPALITY	106	0	49	52	2	2	1	0
51010 RAJPUR RURAL MUNICIPALITY	36	0	8	25	2	1	0	0
Banke District	2,051	41	601	1,146	31	216	16	0
51101 RAPTI SONARI RURAL MUNICIPALITY	121	2	50	63	0	2	4	0
51102 KOHALPUR MUNICIPALITY	421	8	146	226	6	35	0	0
51103 BAIJANATH RURAL MUNICIPALITY	132	5	46	63	12	6	0	0
51104 KHAJURA RURAL MUNICIPALITY	189	1	62	107	3	14	2	0
51105 JANAKI RURAL MUNICIPALITY	142	1	42	41	0	58	0	0
51106 NEPALGANJ SUB-METROPOLITIAN CITY	905	9	199	602	8	78	9	0
51107 DUDUWA RURAL MUNICIPALITY	78	10	13	33	2	20	0	0
51108 NARAINAPUR RURAL MUNICIPALITY	63	5	43	11	0	3	1	0
Bardiya District	1,513	60	500	796	20	117	20	0
51201 BANSRADHI MUNICIPALITY	181	8	66	94	6	6	1	0
51202 BARBARDIYA MUNICIPALITY	231	15	72	105	0	33	6	0
51203 THAKURBABA MUNICIPALITY	150	2	46	93	1	6	2	0
51204 GERUWA RURAL MUNICIPALITY	98	0	48	34	9	6	1	0
51205 RAJAPUR MUNICIPALITY	194	1	47	124	0	21	1	0
51206 MADHUWAN MUNICIPALITY	206	9	80	101	4	8	4	0
51207 GULARIYA MUNICIPALITY	280	21	62	176	0	16	5	0
51208 BADHAIYATAL RURAL MUNICIPALITY	173	4	79	69	0	21	0	0

1) NSIC stands for Nepal Standard Industrial Classification.

2) Includes "Not reported ", "Unknown" and so on.

Table 7-1 Number of Establishments by Section of Industrial Classification, Kind of Business Place and Local Level.

District and Local Level	Section of NSIC ¹⁾							
	B+D+E+F							
	Mining, Electricity, Gas, Water supply & Construction							
	Kind of Business Place							
	Total	Street Business	Home Business	Business Building	Traditional Market	Modern Shopping Mall + Exclusive Block or Building	Others	Not Stated ²⁾
Lumbini Province								
Total	700	0	157	235	11	169	127	1
Sub-Metropolitan City	89	0	24	32	1	31	1	0
Municipality	341	0	75	125	10	85	46	0
Rural Municipality	270	0	58	78	0	53	80	1
501 Rukum East								
Total	9	0	1	3	0	5	0	0
Rural Municipality	9	0	1	3	0	5	0	0
502 Rolpa								
Total	19	0	6	8	0	4	1	0
Municipality	2	0	1	1	0	0	0	0
Rural Municipality	17	0	5	7	0	4	1	0
503 Pyuthan								
Total	92	0	22	17	0	10	43	0
Municipality	25	0	7	11	0	1	6	0
Rural Municipality	67	0	15	6	0	9	37	0
504 Gulmi								
Total	97	0	15	44	0	1	37	0
Municipality	42	0	8	25	0	0	9	0
Rural Municipality	55	0	7	19	0	1	28	0
505 Arghakhanchi								
Total	15	0	5	4	0	5	1	0
Municipality	10	0	2	3	0	5	0	0
Rural Municipality	5	0	3	1	0	0	1	0

1) NSIC stands for Nepal Standard Industrial Classification.

2) Includes "Not reported ", "Unknown" and so on.

Table 7-1 Number of Establishments by Section of Industrial Classification, Kind of Business Place and Local Level.

District and Local Level	Section of NSIC ¹⁾							
	B+D+E+F							
	Mining, Electricity, Gas, Water supply & Construction							
	Kind of Business Place							
	Total	Street Business	Home Business	Business Building	Traditional Market	Modern Shopping Mall + Exclusive Block or Building	Others	Not Stated ²⁾
506 Palpa								
Total	43	0	7	17	0	9	10	0
Municipality	14	0	4	5	0	4	1	0
Rural Municipality	29	0	3	12	0	5	9	0
507 Nawalparasi West								
Total	37	0	9	14	4	8	2	0
Municipality	30	0	7	12	4	5	2	0
Rural Municipality	7	0	2	2	0	3	0	0
508 Rupandehi								
Total	156	0	47	60	3	45	0	1
Sub-Metropolitan City	48	0	17	16	0	15	0	0
Municipality	76	0	21	29	3	23	0	0
Rural Municipality	32	0	9	15	0	7	0	1
509 Kapilbastu								
Total	70	0	19	15	1	34	1	0
Municipality	61	0	14	11	1	34	1	0
Rural Municipality	9	0	5	4	0	0	0	0
510 Dang								
Total	65	0	8	20	0	33	4	0
Sub-Metropolitan City	24	0	3	10	0	11	0	0
Municipality	6	0	0	2	0	4	0	0
Rural Municipality	35	0	5	8	0	18	4	0
511 Banke								
Total	30	0	7	14	1	6	2	0
Sub-Metropolitan City	17	0	4	6	1	5	1	0
Municipality	10	0	2	7	0	0	1	0
Rural Municipality	3	0	1	1	0	1	0	0
512 Bardiya								
Total	67	0	11	19	2	9	26	0
Municipality	65	0	9	19	2	9	26	0
Rural Municipality	2	0	2	0	0	0	0	0

1) NSIC stands for Nepal Standard Industrial Classification.

2) Includes "Not reported ", "Unknown" and so on.

Table 7-1 Number of Establishments by Section of Industrial Classification, Kind of Business Place and Local Level.

District and Local Level	Section of NSIC ¹⁾							
	B+D+E+F							
	Mining, Electricity, Gas, Water supply & Construction							
	Kind of Business Place							
	Total	Street Business	Home Business	Business Building	Traditional Market	Modern Shopping Mall + Exclusive Block or Building	Others	Not Stated ²⁾
Rukum East District	9	0	1	3	0	5	0	0
50101 PUTHA UTTANGANGA RURAL MUNICIPALITY	6	0	0	1	0	5	0	0
50102 SISNE RURAL MUNICIPALITY	0	0	0	0	0	0	0	0
50103 BHOOME RURAL MUNICIPALITY	3	0	1	2	0	0	0	0
Rolpa District	19	0	6	8	0	4	1	0
50201 SUNCHHAHARI RURAL MUNICIPALITY	3	0	0	1	0	2	0	0
50202 THAWANG RURAL MUNICIPALITY	3	0	1	2	0	0	0	0
50203 PARIWARTAN RURAL MUNICIPALITY	6	0	2	2	0	1	1	0
50204 GANGADEV RURAL MUNICIPALITY	0	0	0	0	0	0	0	0
50205 MADI RURAL MUNICIPALITY	2	0	2	0	0	0	0	0
50206 TRIBENI RURAL MUNICIPALITY	1	0	0	1	0	0	0	0
50207 ROLPA MUNICIPALITY	2	0	1	1	0	0	0	0
50208 RUNTIGADHI RURAL MUNICIPALITY	0	0	0	0	0	0	0	0
50209 SUNIL SMRITI RURAL MUNICIPALITY	1	0	0	0	0	1	0	0
50210 LUNGRI RURAL MUNICIPALITY	1	0	0	1	0	0	0	0
Pyuthan District	92	0	22	17	0	10	43	0
50301 GAUMUKHI RURAL MUNICIPALITY	14	0	1	0	0	8	5	0
50302 NAUBAHINI RURAL MUNICIPALITY	5	0	1	2	0	0	2	0
50303 JHIMARUK RURAL MUNICIPALITY	8	0	4	1	0	0	3	0
50304 PYUTHAN MUNICIPALITY	14	0	4	3	0	1	6	0
50305 SWORGADWARI MUNICIPALITY	11	0	3	8	0	0	0	0
50306 MANDAVI RURAL MUNICIPALITY	4	0	2	1	0	1	0	0
50307 MALLARANI RURAL MUNICIPALITY	16	0	7	1	0	0	8	0
50308 AAIRAWATI RURAL MUNICIPALITY	13	0	0	0	0	0	13	0
50309 SARUMARANI RURAL MUNICIPALITY	7	0	0	1	0	0	6	0
Gulmi District	97	0	15	44	0	1	37	0
50401 KALI GANDAKI RURAL MUNICIPALITY	5	0	2	3	0	0	0	0
50402 SATYAWOTI RURAL MUNICIPALITY	0	0	0	0	0	0	0	0
50403 CHANDRAKOT RURAL MUNICIPALITY	3	0	0	2	0	0	1	0
50404 MUSIKOT MUNICIPALITY	13	0	2	8	0	0	3	0
50405 ISMA RURAL MUNICIPALITY	4	0	1	2	0	0	1	0
50406 MALIKA RURAL MUNICIPALITY	24	0	3	0	0	0	21	0
50407 MADANE RURAL MUNICIPALITY	5	0	0	5	0	0	0	0
50408 DHURKOT RURAL MUNICIPALITY	6	0	1	3	0	1	1	0
50409 RESUNGA MUNICIPALITY	29	0	6	17	0	0	6	0
50410 GULMI DURBAR RURAL MUNICIPALITY	1	0	0	1	0	0	0	0
50411 CHHATRAKOT RURAL MUNICIPALITY	1	0	0	0	0	0	1	0
50412 RURU RURAL MUNICIPALITY	6	0	0	3	0	0	3	0
Arghakhanchi District	15	0	5	4	0	5	1	0
50501 CHHATRADEV RURAL MUNICIPALITY	3	0	2	1	0	0	0	0
50502 MALARANI RURAL MUNICIPALITY	1	0	0	0	0	0	1	0
50503 BHUMIKASTHAN MUNICIPALITY	1	0	0	1	0	0	0	0
50504 SANDHIKHARKA MUNICIPALITY	4	0	1	0	0	3	0	0
50505 PANINI RURAL MUNICIPALITY	1	0	1	0	0	0	0	0
50506 SHITAGANGA MUNICIPALITY	5	0	1	2	0	2	0	0
Palpa District	43	0	7	17	0	9	10	0
50601 RAMPUR MUNICIPALITY	3	0	3	0	0	0	0	0
50602 PURBAKHOLA RURAL MUNICIPALITY	2	0	1	0	0	0	1	0
50603 RAMBHA RURAL MUNICIPALITY	5	0	1	2	0	0	2	0
50604 BAGANASKALI RURAL MUNICIPALITY	8	0	1	6	0	0	1	0
50605 TANSEN MUNICIPALITY	11	0	1	5	0	4	1	0
50606 RIBDIKOT RURAL MUNICIPALITY	4	0	0	2	0	0	2	0
50607 RAINADEVI CHHAHARA RURAL MUNICIPALITY	0	0	0	0	0	0	0	0
50608 TINAU RURAL MUNICIPALITY	0	0	0	0	0	0	0	0
50609 MATHAGADHI RURAL MUNICIPALITY	8	0	0	1	0	5	2	0
50610 NISDI RURAL MUNICIPALITY	2	0	0	1	0	0	1	0
Nawalparasi West District	37	0	9	14	4	8	2	0
50701 BARDAGHAT MUNICIPALITY	8	0	1	4	1	1	1	0
50702 SUNAWAL MUNICIPALITY	16	0	3	7	3	2	1	0
50703 RAMGRAM MUNICIPALITY	6	0	3	1	0	2	0	0
50704 PALHINANDAN RURAL MUNICIPALITY	3	0	1	0	0	2	0	0
50705 SARAWAL RURAL MUNICIPALITY	0	0	0	0	0	0	0	0
50706 PRATAPAPUR RURAL MUNICIPALITY	3	0	1	1	0	1	0	0
50707 SUSTA RURAL MUNICIPALITY	1	0	0	1	0	0	0	0

1) NSIC stands for Nepal Standard Industrial Classification.

2) Includes "Not reported", "Unknown" and so on.

Table 7-1 Number of Establishments by Section of Industrial Classification, Kind of Business Place and Local Level.

District and Local Level	Section of NSIC ¹⁾							
	B+D+E+F							
	Mining, Electricity, Gas, Water supply & Construction							
	Kind of Business Place							
	Total	Street Business	Home Business	Business Building	Traditional Market	Modern Shopping Mall + Exclusive Block or Building	Others	Not Stated ²⁾
Rupandehi District	156	0	47	60	3	45	0	1
50801 DEVDAHA MUNICIPALITY	8	0	2	2	0	4	0	0
50802 BUTWAL SUB-METROPOLITIAN CITY	48	0	17	16	0	15	0	0
50803 SAINAMAINA MUNICIPALITY	15	0	6	7	0	2	0	0
50804 KANCHAN RURAL MUNICIPALITY	1	0	1	0	0	0	0	0
50805 GAIDAHAWA RURAL MUNICIPALITY	5	0	2	3	0	0	0	0
50806 SUDDHODHAN RURAL MUNICIPALITY	1	0	0	0	0	0	0	1
50807 SIYARI RURAL MUNICIPALITY	8	0	2	2	0	4	0	0
50808 TILOTTAMA MUNICIPALITY	29	0	4	9	1	15	0	0
50809 OM SATIYA RURAL MUNICIPALITY	2	0	2	0	0	0	0	0
50810 ROHINI RURAL MUNICIPALITY	4	0	0	2	0	2	0	0
50811 SIDDHARTHANAGAR MUNICIPALITY	22	0	8	11	2	1	0	0
50812 MAYADEVI RURAL MUNICIPALITY	5	0	0	4	0	1	0	0
50813 LUMBINI SANSKRITIK MUNICIPALITY	2	0	1	0	0	1	0	0
50814 KOTAHIMAI RURAL MUNICIPALITY	0	0	0	0	0	0	0	0
50815 SAMMARIMAI RURAL MUNICIPALITY	6	0	2	4	0	0	0	0
50816 MARCHAWARI RURAL MUNICIPALITY	0	0	0	0	0	0	0	0
Kapilbastu District	70	0	19	15	1	34	1	0
50901 BANGANGA MUNICIPALITY	5	0	2	0	0	3	0	0
50902 BUDDHABHUMI MUNICIPALITY	10	0	2	2	0	5	1	0
50903 SHIVARAJ MUNICIPALITY	34	0	8	7	0	19	0	0
50904 BIJAYANAGAR RURAL MUNICIPALITY	0	0	0	0	0	0	0	0
50905 KRISHNANAGAR MUNICIPALITY	8	0	1	2	0	5	0	0
50906 MAHARAJGANJ MUNICIPALITY	0	0	0	0	0	0	0	0
50907 KAPILBASTU MUNICIPALITY	4	0	1	0	1	2	0	0
50908 YASODHARA RURAL MUNICIPALITY	0	0	0	0	0	0	0	0
50909 MAYADEVI RURAL MUNICIPALITY	7	0	4	3	0	0	0	0
50910 SHUDDHODHAN RURAL MUNICIPALITY	2	0	1	1	0	0	0	0
Dang District	65	0	8	20	0	33	4	0
51001 BANGALACHULI RURAL MUNICIPALITY	1	0	0	1	0	0	0	0
51002 GHORAH SUB-METROPOLITIAN CITY	19	0	3	9	0	7	0	0
51003 TULSIPUR SUB-METROPOLITIAN CITY	5	0	0	1	0	4	0	0
51004 SHANTINAGAR RURAL MUNICIPALITY	3	0	0	0	0	0	3	0
51005 BABAI RURAL MUNICIPALITY	0	0	0	0	0	0	0	0
51006 DANGISHARAN RURAL MUNICIPALITY	3	0	0	1	0	2	0	0
51007 LAMAHI MUNICIPALITY	6	0	0	2	0	4	0	0
51008 RAPTI RURAL MUNICIPALITY	8	0	3	2	0	2	1	0
51009 GADHAWA RURAL MUNICIPALITY	18	0	2	4	0	12	0	0
51010 RAJPUR RURAL MUNICIPALITY	2	0	0	0	0	2	0	0
Banke District	30	0	7	14	1	6	2	0
51101 RAPTI SONARI RURAL MUNICIPALITY	1	0	0	1	0	0	0	0
51102 KOHALPUR MUNICIPALITY	10	0	2	7	0	0	1	0
51103 BAIJANATH RURAL MUNICIPALITY	0	0	0	0	0	0	0	0
51104 KHAJURA RURAL MUNICIPALITY	2	0	1	0	0	1	0	0
51105 JANAKI RURAL MUNICIPALITY	0	0	0	0	0	0	0	0
51106 NEPALGANJ SUB-METROPOLITIAN CITY	17	0	4	6	1	5	1	0
51107 DUDUWA RURAL MUNICIPALITY	0	0	0	0	0	0	0	0
51108 NARAINAPUR RURAL MUNICIPALITY	0	0	0	0	0	0	0	0
Bardiya District	67	0	11	19	2	9	26	0
51201 BANGADHI MUNICIPALITY	5	0	0	2	2	1	0	0
51202 BARBARDIYA MUNICIPALITY	10	0	5	2	0	1	2	0
51203 THAKURBABA MUNICIPALITY	16	0	0	3	0	2	11	0
51204 GERUWA RURAL MUNICIPALITY	1	0	1	0	0	0	0	0
51205 RAJAPUR MUNICIPALITY	7	0	0	4	0	1	2	0
51206 MADHUWAN MUNICIPALITY	15	0	3	0	0	2	10	0
51207 GULARIYA MUNICIPALITY	12	0	1	8	0	2	1	0
51208 BADHAIYATAL RURAL MUNICIPALITY	1	0	1	0	0	0	0	0

1) NSIC stands for Nepal Standard Industrial Classification.

2) Includes "Not reported ", "Unknown" and so on.

Table 7-1 Number of Establishments by Section of Industrial Classification, Kind of Business Place and Local Level.

District and Local Level	Section of NSIC ¹⁾							
	G							
	Wholesale and Retail Trade							
	Kind of Business Place							
	Total	Street Business	Home Business	Business Building	Traditional Market	Modern Shopping Mall + Exclusive Block or Building	Others	Not Stated ²⁾
Lumbini Province								
Total	83,672	7,490	43,328	24,289	7,080	1,122	354	9
Sub-Metropolitan City	15,764	766	6,612	6,776	1,143	448	19	0
Municipality	37,466	3,586	19,452	10,249	3,545	499	131	4
Rural Municipality	30,442	3,138	17,264	7,264	2,392	175	204	5
501 Rukum East								
Total	621	0	376	236	7	2	0	0
Rural Municipality	621	0	376	236	7	2	0	0
502 Rolpa								
Total	2,545	2	1,604	843	45	9	42	0
Municipality	546	1	440	103	0	0	2	0
Rural Municipality	1,999	1	1,164	740	45	9	40	0
503 Pyuthan								
Total	2,801	4	1,905	829	22	8	33	0
Municipality	1,035	1	625	395	6	2	6	0
Rural Municipality	1,766	3	1,280	434	16	6	27	0
504 Gulmi								
Total	4,031	19	3,270	694	25	12	11	0
Municipality	1,239	12	1,013	198	11	3	2	0
Rural Municipality	2,792	7	2,257	496	14	9	9	0
505 Arghakhanchi								
Total	3,096	3	2,301	478	284	26	3	1
Municipality	2,036	3	1,523	309	186	11	3	1
Rural Municipality	1,060	0	778	169	98	15	0	0

1) NSIC stands for Nepal Standard Industrial Classification.

2) Includes "Not reported", "Unknown" and so on.

Table 7-1 Number of Establishments by Section of Industrial Classification, Kind of Business Place and Local Level.

District and Local Level	Section of NSIC ¹⁾								
	G								
	Wholesale and Retail Trade								
	Kind of Business Place								
	Total	Street Business	Home Business	Business Building	Traditional Market	Modern Shopping Mall + Exclusive Block or Building	Others	Not Stated ²⁾	
506 Palpa									
Total	4,422	50	2,829	1,353	121		43	26	0
Municipality	2,068	46	1,068	887	32		21	14	0
Rural Municipality	2,354	4	1,761	466	89		22	12	0
507 Nawalparasi West									
Total	6,701	496	3,651	1,119	1,298		69	68	0
Municipality	4,263	236	2,294	868	786		54	25	0
Rural Municipality	2,438	260	1,357	251	512		15	43	0
508 Rupandehi									
Total	23,230	914	10,709	8,075	3,072		423	32	5
Sub-Metropolitan City	6,229	198	2,469	2,747	615		197	3	0
Municipality	9,613	327	4,862	3,075	1,162		185	2	0
Rural Municipality	7,388	389	3,378	2,253	1,295		41	27	5
509 Kapilbastu									
Total	8,014	1,006	4,339	1,734	817		70	45	3
Municipality	6,270	591	3,547	1,338	687		64	40	3
Rural Municipality	1,744	415	792	396	130		6	5	0
510 Dang									
Total	8,639	142	4,979	2,997	288		223	10	0
Sub-Metropolitan City	5,452	86	2,830	2,077	251		205	3	0
Municipality	704	5	444	229	16		8	2	0
Rural Municipality	2,483	51	1,705	691	21		10	5	0
511 Banke									
Total	11,192	2,663	4,190	3,649	575		87	28	0
Sub-Metropolitan City	4,083	482	1,313	1,952	277		46	13	0
Municipality	2,796	476	1,213	890	202		15	0	0
Rural Municipality	4,313	1,705	1,664	807	96		26	15	0
512 Bardiya									
Total	8,380	2,191	3,175	2,282	526		150	56	0
Municipality	6,896	1,888	2,423	1,957	457		136	35	0
Rural Municipality	1,484	303	752	325	69		14	21	0

1) NSIC stands for Nepal Standard Industrial Classification.

2) Includes "Not reported ", "Unknown" and so on.

Table 7-1 Number of Establishments by Section of Industrial Classification, Kind of Business Place and Local Level.

District and Local Level	Section of NSIC ¹⁾							
	G							
	Wholesale and Retail Trade							
	Kind of Business Place							
	Total	Street Business	Home Business	Business Building	Traditional Market	Modern Shopping Mall + Exclusive Block or Building	Others	Not Stated ²⁾
Rukum East District	621	0	376	236	7		2	0
50101 PUTHA UTTANGANGA RURAL MUNICIPALITY	157	0	149	7	0		1	0
50102 SISNE RURAL MUNICIPALITY	301	0	137	157	6		1	0
50103 BHOOME RURAL MUNICIPALITY	163	0	90	72	1		0	0
Rolpa District	2,545	2	1,604	843	45		9	42
50201 SUNCHHAHARI RURAL MUNICIPALITY	116	0	93	15	0		5	3
50202 THAWANG RURAL MUNICIPALITY	133	1	100	32	0		0	0
50203 PARIWARTAN RURAL MUNICIPALITY	244	0	118	126	0		0	0
50204 GANGADEV RURAL MUNICIPALITY	254	0	52	186	6		0	10
50205 MADI RURAL MUNICIPALITY	189	0	188	1	0		0	0
50206 TRIBENI RURAL MUNICIPALITY	191	0	97	93	0		0	1
50207 ROLPA MUNICIPALITY	546	1	440	103	0		0	2
50208 RUNTIGADHI RURAL MUNICIPALITY	273	0	184	52	36		1	0
50209 SUNIL SMRITI RURAL MUNICIPALITY	437	0	212	194	3		3	25
50210 LUNGRI RURAL MUNICIPALITY	162	0	120	41	0		0	1
Pyuthan District	2,801	4	1,905	829	22		8	33
50301 GAUMUKHI RURAL MUNICIPALITY	210	0	200	9	0		0	1
50302 NAUBAHINI RURAL MUNICIPALITY	371	1	300	58	12		0	0
50303 JHIMARUK RURAL MUNICIPALITY	275	0	176	95	0		0	4
50304 PYUTHAN MUNICIPALITY	608	1	334	265	5		1	2
50305 SWORGADWARI MUNICIPALITY	427	0	291	130	1		1	4
50306 MANDAVI RURAL MUNICIPALITY	211	1	129	77	0		3	1
50307 MALLARANI RURAL MUNICIPALITY	193	0	141	49	0		1	2
50308 AAIRAWATI RURAL MUNICIPALITY	258	1	200	38	0		0	19
50309 SARUMARANI RURAL MUNICIPALITY	248	0	134	108	4		2	0
Gulmi District	4,031	19	3,270	694	25		12	11
50401 KALI GANDAKI RURAL MUNICIPALITY	197	0	153	37	6		1	0
50402 SATYAWOTI RURAL MUNICIPALITY	305	3	219	75	2		5	1
50403 CHANDRAKOT RURAL MUNICIPALITY	335	0	313	21	0		0	1
50404 MUSIKOT MUNICIPALITY	376	0	327	42	7		0	0
50405 ISMA RURAL MUNICIPALITY	272	0	250	22	0		0	0
50406 MALIKA RURAL MUNICIPALITY	298	0	267	28	0		0	3
50407 MADANE RURAL MUNICIPALITY	254	0	221	31	0		1	1
50408 DHURKOT RURAL MUNICIPALITY	241	0	187	51	0		1	2
50409 RESUNGA MUNICIPALITY	863	12	686	156	4		3	2
50410 GULMI DURBAR RURAL MUNICIPALITY	301	2	200	98	1		0	0
50411 CHHATRAKOT RURAL MUNICIPALITY	273	0	219	52	2		0	0
50412 RURU RURAL MUNICIPALITY	316	2	228	81	3		1	1
Arghakhanchi District	3,096	3	2,301	478	284		26	3
50501 CHHATRADEV RURAL MUNICIPALITY	360	0	246	112	0		2	0
50502 MALARANI RURAL MUNICIPALITY	380	0	295	22	63		0	0
50503 BHUMIKASTHAN MUNICIPALITY	397	1	336	48	12		0	0
50504 SANDHIKHARKA MUNICIPALITY	1,198	1	804	225	162		5	1
50505 PANINI RURAL MUNICIPALITY	320	0	237	35	35		13	0
50506 SHITAGANGA MUNICIPALITY	441	1	383	36	12		6	2
Palpa District	4,422	50	2,829	1,353	121		43	26
50601 RAMPUR MUNICIPALITY	770	19	504	237	6		4	0
50602 PURBAKHOLA RURAL MUNICIPALITY	279	0	185	71	18		5	0
50603 RAMBHA RURAL MUNICIPALITY	356	0	287	58	7		3	1
50604 BAGANASKALI RURAL MUNICIPALITY	294	0	194	97	0		0	3
50605 TANSEN MUNICIPALITY	1,298	27	564	650	26		17	14
50606 RIBDIKOT RURAL MUNICIPALITY	303	0	221	39	41		1	1
50607 RAINADEVI CHHAHARA RURAL MUNICIPALITY	300	1	262	35	2		0	0
50608 TINAU RURAL MUNICIPALITY	224	1	188	33	2		0	0
50609 MATHAGADHI RURAL MUNICIPALITY	316	2	215	75	18		3	3
50610 NISDI RURAL MUNICIPALITY	282	0	209	58	1		10	4
Nawalparasi West District	6,701	496	3,651	1,119	1,298		69	68
50701 BARDAGHAT MUNICIPALITY	1,349	46	687	328	271		17	0
50702 SUNAWAL MUNICIPALITY	1,436	115	906	339	63		11	2
50703 RAMGRAM MUNICIPALITY	1,478	75	701	201	452		26	23
50704 PALHINANDAN RURAL MUNICIPALITY	444	56	229	63	93		1	2
50705 SARAWAL RURAL MUNICIPALITY	480	11	370	16	53		5	25
50706 PRATAPAPUR RURAL MUNICIPALITY	916	76	387	87	351		7	8
50707 SUSTA RURAL MUNICIPALITY	598	117	371	85	15		2	8

1) NSIC stands for Nepal Standard Industrial Classification.

2) Includes "Not reported", "Unknown" and so on.

Table 7-1 Number of Establishments by Section of Industrial Classification, Kind of Business Place and Local Level.

District and Local Level	Section of NSIC ¹⁾							
	G							
	Wholesale and Retail Trade							
	Kind of Business Place							
	Total	Street Business	Home Business	Business Building	Traditional Market	Modern Shopping Mall + Exclusive Block or Building	Others	Not Stated ²⁾
Rupandehi District	23,230	914	10,709	8,075	3,072	423	32	5
50801 DEVDAHA MUNICIPALITY	1,342	45	1,068	209	11	9	0	0
50802 BUTWAL SUB-METROPOLITIAN CITY	6,229	198	2,469	2,747	615	197	3	0
50803 SAINAMAINA MUNICIPALITY	1,503	34	931	330	202	6	0	0
50804 KANCHAN RURAL MUNICIPALITY	694	43	369	239	39	4	0	0
50805 GAIDAHAWA RURAL MUNICIPALITY	719	68	417	191	40	3	0	0
50806 SUDDHODHAN RURAL MUNICIPALITY	825	28	305	266	212	0	11	3
50807 SIYARI RURAL MUNICIPALITY	641	23	466	104	45	3	0	0
50808 TILOTTAMA MUNICIPALITY	3,072	63	1,530	947	422	109	1	0
50809 OM SATIYA RURAL MUNICIPALITY	904	35	443	207	210	9	0	0
50810 ROHINI RURAL MUNICIPALITY	692	19	297	332	39	5	0	0
50811 SIDDHARTHANAGAR MUNICIPALITY	2,421	100	835	1,163	273	50	0	0
50812 MAYADEVI RURAL MUNICIPALITY	1,081	8	426	426	203	16	1	1
50813 LUMBINI SANSKRITIK MUNICIPALITY	1,275	85	498	426	254	11	1	0
50814 KOTAHIMAI RURAL MUNICIPALITY	596	50	327	105	113	1	0	0
50815 SAMMARIMAI RURAL MUNICIPALITY	727	49	204	163	311	0	0	0
50816 MARCHAWARI RURAL MUNICIPALITY	509	66	124	220	83	0	15	1
Kapilbastu District	8,014	1,006	4,339	1,734	817	70	45	3
50901 BANGANGA MUNICIPALITY	1,374	57	823	249	221	6	16	2
50902 BUDDHABHUMI MUNICIPALITY	969	55	685	143	80	3	2	1
50903 SHIVARAJ MUNICIPALITY	1,286	73	775	227	160	44	7	0
50904 BIJAYANAGAR RURAL MUNICIPALITY	325	63	186	54	22	0	0	0
50905 KRISHNANAGAR MUNICIPALITY	889	150	395	316	5	9	14	0
50906 MAHARAJGANJ MUNICIPALITY	564	98	299	149	18	0	0	0
50907 KAPILBASTU MUNICIPALITY	1,188	158	570	254	203	2	1	0
50908 YASODHARA RURAL MUNICIPALITY	300	44	193	62	1	0	0	0
50909 MAYADEVI RURAL MUNICIPALITY	705	210	253	135	97	5	5	0
50910 SHUDDHODHAN RURAL MUNICIPALITY	414	98	160	145	10	1	0	0
Dang District	8,639	142	4,979	2,997	288	223	10	0
51001 BANGALACHULI RURAL MUNICIPALITY	212	0	200	12	0	0	0	0
51002 GHORAH SUB-METROPOLITIAN CITY	3,116	58	1,599	1,173	122	162	2	0
51003 TULSIPUR SUB-METROPOLITIAN CITY	2,336	28	1,231	904	129	43	1	0
51004 SHANTINAGAR RURAL MUNICIPALITY	306	0	211	93	2	0	0	0
51005 BABAI RURAL MUNICIPALITY	309	7	211	85	4	1	1	0
51006 DANGISHARAN RURAL MUNICIPALITY	231	0	174	57	0	0	0	0
51007 LAMAHI MUNICIPALITY	704	5	444	229	16	8	2	0
51008 RAPTI RURAL MUNICIPALITY	723	37	419	255	0	8	4	0
51009 GADHAWA RURAL MUNICIPALITY	521	4	350	158	8	1	0	0
51010 RAJPUR RURAL MUNICIPALITY	181	3	140	31	7	0	0	0
Banke District	11,192	2,663	4,190	3,649	575	87	28	0
51101 RAPTI SONARI RURAL MUNICIPALITY	799	260	358	174	0	5	2	0
51102 KOHALPUR MUNICIPALITY	2,796	476	1,213	890	202	15	0	0
51103 BAIJANATH RURAL MUNICIPALITY	981	250	471	166	81	2	11	0
51104 KHAJURA RURAL MUNICIPALITY	1,002	318	384	294	4	0	2	0
51105 JANAKI RURAL MUNICIPALITY	548	250	187	101	0	10	0	0
51106 NEPALGANJ SUB-METROPOLITIAN CITY	4,083	482	1,313	1,952	277	46	13	0
51107 DUDUWA RURAL MUNICIPALITY	557	329	144	64	11	9	0	0
51108 NARAINAPUR RURAL MUNICIPALITY	426	298	120	8	0	0	0	0
Bardiya District	8,380	2,191	3,175	2,282	526	150	56	0
51201 BANSGADHI MUNICIPALITY	1,103	309	473	289	21	7	4	0
51202 BARBARDIYA MUNICIPALITY	1,160	308	426	259	107	55	5	0
51203 THAKURBABA MUNICIPALITY	829	139	361	262	18	44	5	0
51204 GERUWA RURAL MUNICIPALITY	521	57	321	102	32	5	4	0
51205 RAJAPUR MUNICIPALITY	1,027	73	471	433	23	23	4	0
51206 MADHUWAN MUNICIPALITY	1,216	453	367	251	136	2	7	0
51207 GULARIYA MUNICIPALITY	1,561	606	325	463	152	5	10	0
51208 BADHAIYATAL RURAL MUNICIPALITY	963	246	431	223	37	9	17	0

1) NSIC stands for Nepal Standard Industrial Classification.

2) Includes "Not reported ", "Unknown" and so on.

Table 7-1 Number of Establishments by Section of Industrial Classification, Kind of Business Place and Local Level.

District and Local Level	Section of NSIC ¹⁾							
	H+J							
	Transportation and Storage, Information and Communication							
	Kind of Business Place							
	Total	Street Business	Home Business	Business Building	Traditional Market	Modern Shopping Mall + Exclusive Block or Building	Others	Not Stated ²⁾
Lumbini Province								
Total	778	0	144	483	4	104	43	0
Sub-Metropolitan City	173	0	24	125	1	21	2	0
Municipality	362	0	83	203	1	49	26	0
Rural Municipality	243	0	37	155	2	34	15	0
501 Rukum East								
Total	9	0	0	8	0	1	0	0
Rural Municipality	9	0	0	8	0	1	0	0
502 Rolpa								
Total	37	0	12	20	0	2	3	0
Municipality	10	0	7	2	0	1	0	0
Rural Municipality	27	0	5	18	0	1	3	0
503 Pyuthan								
Total	46	0	3	39	0	2	2	0
Municipality	16	0	1	13	0	0	2	0
Rural Municipality	30	0	2	26	0	2	0	0
504 Gulmi								
Total	80	0	8	51	0	12	9	0
Municipality	24	0	3	14	0	4	3	0
Rural Municipality	56	0	5	37	0	8	6	0
505 Arghakhanchi								
Total	51	0	13	30	0	3	5	0
Municipality	35	0	10	20	0	2	3	0
Rural Municipality	16	0	3	10	0	1	2	0

1) NSIC stands for Nepal Standard Industrial Classification.

2) Includes "Not reported ", "Unknown" and so on.

Table 7-1 Number of Establishments by Section of Industrial Classification, Kind of Business Place and Local Level.

District and Local Level	Section of NSIC ¹⁾							
	H+J							
	Transportation and Storage, Information and Communication							
	Kind of Business Place							
	Total	Street Business	Home Business	Business Building	Traditional Market	Modern Shopping Mall + Exclusive Block or Building	Others	Not Stated ²⁾
506 Palpa								
Total	37	0	7	23	0	7	0	0
Municipality	25	0	6	15	0	4	0	0
Rural Municipality	12	0	1	8	0	3	0	0
507 Nawalparasi West								
Total	46	0	19	10	1	13	3	0
Municipality	39	0	17	10	0	9	3	0
Rural Municipality	7	0	2	0	1	4	0	0
508 Rupandehi								
Total	165	0	34	108	0	20	3	0
Sub-Metropolitan City	64	0	13	47	0	4	0	0
Municipality	66	0	12	41	0	11	2	0
Rural Municipality	35	0	9	20	0	5	1	0
509 Kapilbastu								
Total	67	0	18	35	0	10	4	0
Municipality	65	0	17	34	0	10	4	0
Rural Municipality	2	0	1	1	0	0	0	0
510 Dang								
Total	65	0	10	40	2	13	0	0
Sub-Metropolitan City	40	0	7	24	1	8	0	0
Municipality	13	0	2	9	0	2	0	0
Rural Municipality	12	0	1	7	1	3	0	0
511 Banke								
Total	116	0	13	81	1	16	5	0
Sub-Metropolitan City	69	0	4	54	0	9	2	0
Municipality	20	0	4	11	1	3	1	0
Rural Municipality	27	0	5	16	0	4	2	0
512 Bardiya								
Total	59	0	7	38	0	5	9	0
Municipality	49	0	4	34	0	3	8	0
Rural Municipality	10	0	3	4	0	2	1	0

1) NSIC stands for Nepal Standard Industrial Classification.

2) Includes "Not reported ", "Unknown" and so on.

Table 7-1 Number of Establishments by Section of Industrial Classification, Kind of Business Place and Local Level.

District and Local Level	Section of NSIC ¹⁾							
	H+J							
	Transportation and Storage, Information and Communication							
	Kind of Business Place							
	Total	Street Business	Home Business	Business Building	Traditional Market	Modern Shopping Mall + Exclusive Block or Building	Others	Not Stated ²⁾
Rukum East District	9	0	0	8	0	1	0	0
50101 PUTHA UTTANGANGA RURAL MUNICIPALITY	2	0	0	2	0	0	0	0
50102 SISNE RURAL MUNICIPALITY	3	0	0	2	0	1	0	0
50103 BHOOME RURAL MUNICIPALITY	4	0	0	4	0	0	0	0
Rolpa District	37	0	12	20	0	2	3	0
50201 SUNCHHAHARI RURAL MUNICIPALITY	1	0	0	1	0	0	0	0
50202 THAWANG RURAL MUNICIPALITY	2	0	0	2	0	0	0	0
50203 PARIWARTAN RURAL MUNICIPALITY	2	0	0	1	0	0	1	0
50204 GANGADEV RURAL MUNICIPALITY	4	0	0	2	0	0	2	0
50205 MADI RURAL MUNICIPALITY	4	0	2	2	0	0	0	0
50206 TRIBENI RURAL MUNICIPALITY	1	0	0	0	0	1	0	0
50207 ROLPA MUNICIPALITY	10	0	7	2	0	1	0	0
50208 RUNTIGADHI RURAL MUNICIPALITY	7	0	0	7	0	0	0	0
50209 SUNIL SMRITI RURAL MUNICIPALITY	4	0	2	2	0	0	0	0
50210 LUNGRI RURAL MUNICIPALITY	2	0	1	1	0	0	0	0
Pyuthan District	46	0	3	39	0	2	2	0
50301 GAUMUKHI RURAL MUNICIPALITY	6	0	0	5	0	1	0	0
50302 NAUBAHINI RURAL MUNICIPALITY	3	0	1	2	0	0	0	0
50303 JHIMARUK RURAL MUNICIPALITY	3	0	0	3	0	0	0	0
50304 PYUTHAN MUNICIPALITY	11	0	1	9	0	0	1	0
50305 SWORGADWARI MUNICIPALITY	5	0	0	4	0	0	1	0
50306 MANDAVI RURAL MUNICIPALITY	5	0	0	5	0	0	0	0
50307 MALLARANI RURAL MUNICIPALITY	7	0	0	7	0	0	0	0
50308 AAIRAWATI RURAL MUNICIPALITY	3	0	1	1	0	1	0	0
50309 SARUMARANI RURAL MUNICIPALITY	3	0	0	3	0	0	0	0
Gulmi District	80	0	8	51	0	12	9	0
50401 KALI GANDAKI RURAL MUNICIPALITY	6	0	0	5	0	0	1	0
50402 SATYAWOTI RURAL MUNICIPALITY	4	0	0	1	0	1	2	0
50403 CHANDRAKOT RURAL MUNICIPALITY	6	0	2	4	0	0	0	0
50404 MUSIKOT MUNICIPALITY	9	0	1	3	0	2	3	0
50405 ISMA RURAL MUNICIPALITY	5	0	0	4	0	0	1	0
50406 MALIKA RURAL MUNICIPALITY	6	0	0	5	0	0	1	0
50407 MADANE RURAL MUNICIPALITY	1	0	0	0	0	1	0	0
50408 DHURKOT RURAL MUNICIPALITY	3	0	0	2	0	1	0	0
50409 RESUNGA MUNICIPALITY	15	0	2	11	0	2	0	0
50410 GULMI DURBAR RURAL MUNICIPALITY	8	0	0	6	0	1	1	0
50411 CHHATRAKOT RURAL MUNICIPALITY	7	0	1	3	0	3	0	0
50412 RURU RURAL MUNICIPALITY	10	0	2	7	0	1	0	0
Arghakhanchi District	51	0	13	30	0	3	5	0
50501 CHHATRADEV RURAL MUNICIPALITY	7	0	1	4	0	0	2	0
50502 MALARANI RURAL MUNICIPALITY	5	0	1	3	0	1	0	0
50503 BHUMIKASTHAN MUNICIPALITY	8	0	3	4	0	0	1	0
50504 SANDHIKHARKA MUNICIPALITY	20	0	7	11	0	1	1	0
50505 PANINI RURAL MUNICIPALITY	4	0	1	3	0	0	0	0
50506 SHITAGANGA MUNICIPALITY	7	0	0	5	0	1	1	0
Palpa District	37	0	7	23	0	7	0	0
50601 RAMPUR MUNICIPALITY	9	0	3	5	0	1	0	0
50602 PURBAKHOLA RURAL MUNICIPALITY	1	0	0	1	0	0	0	0
50603 RAMBHA RURAL MUNICIPALITY	2	0	0	2	0	0	0	0
50604 BAGANASKALI RURAL MUNICIPALITY	3	0	1	1	0	1	0	0
50605 TANSEN MUNICIPALITY	16	0	3	10	0	3	0	0
50606 RIBDIKOT RURAL MUNICIPALITY	2	0	0	0	0	2	0	0
50607 RAINADEVI CHHAHARA RURAL MUNICIPALITY	1	0	0	1	0	0	0	0
50608 TINAU RURAL MUNICIPALITY	1	0	0	1	0	0	0	0
50609 MATHAGADHI RURAL MUNICIPALITY	1	0	0	1	0	0	0	0
50610 NISDI RURAL MUNICIPALITY	1	0	0	1	0	0	0	0
Nawalparasi West District	46	0	19	10	1	13	3	0
50701 BARDAGHAT MUNICIPALITY	10	0	5	3	0	1	1	0
50702 SUNAWAL MUNICIPALITY	20	0	10	5	0	5	0	0
50703 RAMGRAM MUNICIPALITY	9	0	2	2	0	3	2	0
50704 PALHINANDAN RURAL MUNICIPALITY	1	0	1	0	0	0	0	0
50705 SARAWAL RURAL MUNICIPALITY	1	0	0	0	1	0	0	0
50706 PRATAPAPUR RURAL MUNICIPALITY	3	0	1	0	0	2	0	0
50707 SUSTA RURAL MUNICIPALITY	2	0	0	0	0	2	0	0

1) NSIC stands for Nepal Standard Industrial Classification.

2) Includes "Not reported", "Unknown" and so on.

Table 7-1 Number of Establishments by Section of Industrial Classification, Kind of Business Place and Local Level.

District and Local Level	Section of NSIC ¹⁾							
	H+J							
	Transportation and Storage, Information and Communication							
	Kind of Business Place							
	Total	Street Business	Home Business	Business Building	Traditional Market	Modern Shopping Mall + Exclusive Block or Building	Others	Not Stated ²⁾
Rupandehi District	165	0	34	108	0	20	3	0
50801 DEVDAHA MUNICIPALITY	4	0	1	2	0	0	1	0
50802 BUTWAL SUB-METROPOLITIAN CITY	64	0	13	47	0	4	0	0
50803 SAINAMAINA MUNICIPALITY	4	0	2	1	0	1	0	0
50804 KANCHAN RURAL MUNICIPALITY	3	0	0	2	0	1	0	0
50805 GAIDAHAWA RURAL MUNICIPALITY	2	0	0	2	0	0	0	0
50806 SUDDHODHAN RURAL MUNICIPALITY	3	0	0	2	0	1	0	0
50807 SIYARI RURAL MUNICIPALITY	2	0	2	0	0	0	0	0
50808 TILOTTAMA MUNICIPALITY	15	0	3	10	0	2	0	0
50809 OM SATIYA RURAL MUNICIPALITY	13	0	5	7	0	1	0	0
50810 ROHINI RURAL MUNICIPALITY	3	0	1	2	0	0	0	0
50811 SIDDHARTHANAGAR MUNICIPALITY	39	0	6	26	0	7	0	0
50812 MAYADEVI RURAL MUNICIPALITY	3	0	1	0	0	1	1	0
50813 LUMBINI SANSKRITIK MUNICIPALITY	4	0	0	2	0	1	1	0
50814 KOTAHIMAI RURAL MUNICIPALITY	2	0	0	1	0	1	0	0
50815 SAMMARIMAI RURAL MUNICIPALITY	3	0	0	3	0	0	0	0
50816 MARCHAWARI RURAL MUNICIPALITY	1	0	0	1	0	0	0	0
Kapilbastu District	67	0	18	35	0	10	4	0
50901 BANGANGA MUNICIPALITY	8	0	6	0	0	2	0	0
50902 BUDDHABHUMI MUNICIPALITY	16	0	5	6	0	1	4	0
50903 SHIVARAJ MUNICIPALITY	25	0	4	17	0	4	0	0
50904 BIJAYANAGAR RURAL MUNICIPALITY	0	0	0	0	0	0	0	0
50905 KRISHNANAGAR MUNICIPALITY	8	0	0	6	0	2	0	0
50906 MAHARAJGANJ MUNICIPALITY	1	0	0	1	0	0	0	0
50907 KAPILBASTU MUNICIPALITY	7	0	2	4	0	1	0	0
50908 YASODHARA RURAL MUNICIPALITY	0	0	0	0	0	0	0	0
50909 MAYADEVI RURAL MUNICIPALITY	1	0	1	0	0	0	0	0
50910 SHUDDHODHAN RURAL MUNICIPALITY	1	0	0	1	0	0	0	0
Dang District	65	0	10	40	2	13	0	0
51001 BANGALACHULI RURAL MUNICIPALITY	1	0	0	1	0	0	0	0
51002 GHORAH SUB-METROPOLITIAN CITY	31	0	7	19	0	5	0	0
51003 TULSIPUR SUB-METROPOLITIAN CITY	9	0	0	5	1	3	0	0
51004 SHANTINAGAR RURAL MUNICIPALITY	1	0	0	1	0	0	0	0
51005 BABAI RURAL MUNICIPALITY	1	0	0	1	0	0	0	0
51006 DANGISHARAN RURAL MUNICIPALITY	2	0	0	1	0	1	0	0
51007 LAMAHI MUNICIPALITY	13	0	2	9	0	2	0	0
51008 RAPTI RURAL MUNICIPALITY	3	0	1	1	0	1	0	0
51009 GADHAWA RURAL MUNICIPALITY	3	0	0	2	0	1	0	0
51010 RAJPUR RURAL MUNICIPALITY	1	0	0	0	1	0	0	0
Banke District	116	0	13	81	1	16	5	0
51101 RAPTI SONARI RURAL MUNICIPALITY	3	0	0	3	0	0	0	0
51102 KOHALPUR MUNICIPALITY	20	0	4	11	1	3	1	0
51103 BAIJANATH RURAL MUNICIPALITY	3	0	1	2	0	0	0	0
51104 KHAJURA RURAL MUNICIPALITY	7	0	1	6	0	0	0	0
51105 JANAKI RURAL MUNICIPALITY	5	0	2	3	0	0	0	0
51106 NEPALGANJ SUB-METROPOLITIAN CITY	69	0	4	54	0	9	2	0
51107 DUDUWA RURAL MUNICIPALITY	3	0	1	0	0	0	2	0
51108 NARAINAPUR RURAL MUNICIPALITY	6	0	0	2	0	4	0	0
Bardiya District	59	0	7	38	0	5	9	0
51201 BANSGADHI MUNICIPALITY	6	0	0	5	0	1	0	0
51202 BARBARDIYA MUNICIPALITY	6	0	1	3	0	0	2	0
51203 THAKURBABA MUNICIPALITY	7	0	0	4	0	1	2	0
51204 GERUWA RURAL MUNICIPALITY	4	0	2	0	0	1	1	0
51205 RAJAPUR MUNICIPALITY	12	0	3	8	0	1	0	0
51206 MADHUWAN MUNICIPALITY	9	0	0	6	0	0	3	0
51207 GULARIYA MUNICIPALITY	9	0	0	8	0	0	1	0
51208 BADHAIYATAL RURAL MUNICIPALITY	6	0	1	4	0	1	0	0

1) NSIC stands for Nepal Standard Industrial Classification.

2) Includes "Not reported ", "Unknown" and so on.

Table 7-1 Number of Establishments by Section of Industrial Classification, Kind of Business Place and Local Level.

District and Local Level	Section of NSIC ¹⁾								
	I								
	Accommodation and Food Service								
	Kind of Business Place								
	Total	Street Business	Home Business	Business Building	Traditional Market	Modern Shopping Mall + Exclusive Block or Building	Others	Not Stated ²⁾	
Lumbini Province									
Total	18,715	1,128	10,056	5,757	1,178	513	82	1	
Sub-Metropolitan City	3,735	197	1,692	1,546	138	152	10	0	
Municipality	8,800	558	4,866	2,496	592	255	33	0	
Rural Municipality	6,180	373	3,498	1,715	448	106	39	1	
501 Rukum East									
Total	109	1	38	47	3	20	0	0	
Rural Municipality	109	1	38	47	3	20	0	0	
502 Rolpa									
Total	736	1	460	222	22	14	17	0	
Municipality	208	1	185	21	0	1	0	0	
Rural Municipality	528	0	275	201	22	13	17	0	
503 Pyuthan									
Total	626	2	355	264	1	3	1	0	
Municipality	258	0	128	129	0	1	0	0	
Rural Municipality	368	2	227	135	1	2	1	0	
504 Gulmi									
Total	1,115	4	903	186	8	13	1	0	
Municipality	372	3	323	41	3	1	1	0	
Rural Municipality	743	1	580	145	5	12	0	0	
505 Arghakhanchi									
Total	826	1	661	105	57	2	0	0	
Municipality	585	1	498	53	32	1	0	0	
Rural Municipality	241	0	163	52	25	1	0	0	

1) NSIC stands for Nepal Standard Industrial Classification.

2) Includes "Not reported", "Unknown" and so on.

Table 7-1 Number of Establishments by Section of Industrial Classification, Kind of Business Place and Local Level.

District and Local Level	Section of NSIC ¹⁾							
	I							
	Accommodation and Food Service							
	Kind of Business Place							
	Total	Street Business	Home Business	Business Building	Traditional Market	Modern Shopping Mall + Exclusive Block or Building	Others	Not Stated ²⁾
506 Palpa								
Total	1,306	13	863	337	54	33	6	0
Municipality	633	10	382	203	12	21	5	0
Rural Municipality	673	3	481	134	42	12	1	0
507 Nawalparasi West								
Total	1,424	145	737	285	202	34	21	0
Municipality	982	107	512	218	111	27	7	0
Rural Municipality	442	38	225	67	91	7	14	0
508 Rupandehi								
Total	5,277	314	2,575	1,860	369	149	9	1
Sub-Metropolitan City	1,512	58	676	671	59	45	3	0
Municipality	2,270	131	1,208	709	121	97	4	0
Rural Municipality	1,495	125	691	480	189	7	2	1
509 Kapilbastu								
Total	1,743	150	875	500	192	18	8	0
Municipality	1,428	97	736	411	159	17	8	0
Rural Municipality	315	53	139	89	33	1	0	0
510 Dang								
Total	1,852	20	1,135	561	71	63	2	0
Sub-Metropolitan City	1,196	14	695	381	54	51	1	0
Municipality	223	3	131	77	10	2	0	0
Rural Municipality	433	3	309	103	7	10	1	0
511 Banke								
Total	2,380	350	814	951	144	109	12	0
Sub-Metropolitan City	1,027	125	321	494	25	56	6	0
Municipality	738	94	239	270	96	36	3	0
Rural Municipality	615	131	254	187	23	17	3	0
512 Bardiya								
Total	1,321	127	640	439	55	55	5	0
Municipality	1,103	111	524	364	48	51	5	0
Rural Municipality	218	16	116	75	7	4	0	0

1) NSIC stands for Nepal Standard Industrial Classification.

2) Includes "Not reported ", "Unknown" and so on.

Table 7-1 Number of Establishments by Section of Industrial Classification, Kind of Business Place and Local Level.

District and Local Level	Section of NSIC ¹⁾							
	I							
	Accommodation and Food Service							
	Kind of Business Place							
	Total	Street Business	Home Business	Business Building	Traditional Market	Modern Shopping Mall + Exclusive Block or Building	Others	Not Stated ²⁾
Rukum East District	109	1	38	47	3	20	0	0
50101 PUTHA UTTANGANGA RURAL MUNICIPALITY	28	0	10	4	0	14	0	0
50102 SISNE RURAL MUNICIPALITY	51	1	15	27	2	6	0	0
50103 BHOOME RURAL MUNICIPALITY	30	0	13	16	1	0	0	0
Rolpa District	736	1	460	222	22	14	17	0
50201 SUNCHHAHARI RURAL MUNICIPALITY	24	0	10	4	0	10	0	0
50202 THAWANG RURAL MUNICIPALITY	23	0	18	5	0	0	0	0
50203 PARIWARTAN RURAL MUNICIPALITY	66	0	21	45	0	0	0	0
50204 GANGADEV RURAL MUNICIPALITY	56	0	10	41	0	0	5	0
50205 MADI RURAL MUNICIPALITY	84	0	84	0	0	0	0	0
50206 TRIBENI RURAL MUNICIPALITY	57	0	29	27	0	0	1	0
50207 ROLPA MUNICIPALITY	208	1	185	21	0	1	0	0
50208 RUNTIGADHI RURAL MUNICIPALITY	75	0	42	12	21	0	0	0
50209 SUNIL SMRITI RURAL MUNICIPALITY	131	0	55	62	1	3	10	0
50210 LUNGRI RURAL MUNICIPALITY	12	0	6	5	0	0	1	0
Pyuthan District	626	2	355	264	1	3	1	0
50301 GAUMUKHI RURAL MUNICIPALITY	40	0	35	5	0	0	0	0
50302 NAUBAHINI RURAL MUNICIPALITY	52	0	42	10	0	0	0	0
50303 JHIMARUK RURAL MUNICIPALITY	47	0	30	16	0	0	1	0
50304 PYUTHAN MUNICIPALITY	173	0	81	92	0	0	0	0
50305 SWORGADWARI MUNICIPALITY	85	0	47	37	0	1	0	0
50306 MANDAVI RURAL MUNICIPALITY	62	0	19	42	0	1	0	0
50307 MALLARANI RURAL MUNICIPALITY	50	0	34	16	0	0	0	0
50308 AAIRAWATI RURAL MUNICIPALITY	47	0	30	17	0	0	0	0
50309 SARUMARANI RURAL MUNICIPALITY	70	2	37	29	1	1	0	0
Gulmi District	1,115	4	903	186	8	13	1	0
50401 KALI GANDAKI RURAL MUNICIPALITY	40	0	30	8	2	0	0	0
50402 SATYAWOTI RURAL MUNICIPALITY	103	1	68	21	1	12	0	0
50403 CHANDRAKOT RURAL MUNICIPALITY	101	0	92	9	0	0	0	0
50404 MUSIKOT MUNICIPALITY	104	3	90	8	2	0	1	0
50405 ISMA RURAL MUNICIPALITY	54	0	46	8	0	0	0	0
50406 MALIKA RURAL MUNICIPALITY	53	0	48	5	0	0	0	0
50407 MADANE RURAL MUNICIPALITY	53	0	43	10	0	0	0	0
50408 DHURKOT RURAL MUNICIPALITY	43	0	31	12	0	0	0	0
50409 RESUNGA MUNICIPALITY	268	0	233	33	1	1	0	0
50410 GULMI DURBAR RURAL MUNICIPALITY	79	0	52	26	1	0	0	0
50411 CHHATRAKOT RURAL MUNICIPALITY	88	0	68	19	1	0	0	0
50412 RURU RURAL MUNICIPALITY	129	0	102	27	0	0	0	0
Arghakhanchi District	826	1	661	105	57	2	0	0
50501 CHHATRADEV RURAL MUNICIPALITY	75	0	51	24	0	0	0	0
50502 MALARANI RURAL MUNICIPALITY	70	0	50	11	9	0	0	0
50503 BHUMIKASTHAN MUNICIPALITY	86	0	74	12	0	0	0	0
50504 SANDHIKHARKA MUNICIPALITY	331	0	281	23	26	1	0	0
50505 PANINI RURAL MUNICIPALITY	96	0	62	17	16	1	0	0
50506 SHITAGANGA MUNICIPALITY	168	1	143	18	6	0	0	0
Palpa District	1,306	13	863	337	54	33	6	0
50601 RAMPUR MUNICIPALITY	185	5	150	25	3	2	0	0
50602 PURBAKHOLA RURAL MUNICIPALITY	79	0	47	22	6	3	1	0
50603 RAMBHA RURAL MUNICIPALITY	84	1	63	18	2	0	0	0
50604 BAGANASKALI RURAL MUNICIPALITY	102	0	77	23	0	2	0	0
50605 TANSEN MUNICIPALITY	448	5	232	178	9	19	5	0
50606 RIBDIKOT RURAL MUNICIPALITY	92	0	73	9	9	1	0	0
50607 RAINADEVI CHHAHARA RURAL MUNICIPALITY	71	0	57	14	0	0	0	0
50608 TINAU RURAL MUNICIPALITY	98	2	78	3	13	2	0	0
50609 MATHAGADHI RURAL MUNICIPALITY	65	0	33	19	12	1	0	0
50610 NISDI RURAL MUNICIPALITY	82	0	53	26	0	3	0	0
Nawalparasi West District	1,424	145	737	285	202	34	21	0
50701 BARDAGHAT MUNICIPALITY	297	18	144	80	50	5	0	0
50702 SUNAWAL MUNICIPALITY	369	45	197	92	20	13	2	0
50703 RAMGRAM MUNICIPALITY	316	44	171	46	41	9	5	0
50704 PALHINANDAN RURAL MUNICIPALITY	113	7	40	26	38	0	2	0
50705 SARAWAL RURAL MUNICIPALITY	109	2	83	2	13	1	8	0
50706 PRATAPAPUR RURAL MUNICIPALITY	131	17	55	15	39	2	3	0
50707 SUSTA RURAL MUNICIPALITY	89	12	47	24	1	4	1	0

1) NSIC stands for Nepal Standard Industrial Classification.

2) Includes "Not reported", "Unknown" and so on.

Table 7-1 Number of Establishments by Section of Industrial Classification, Kind of Business Place and Local Level.

District and Local Level	Section of NSIC ¹⁾								
	I								
	Accommodation and Food Service								
	Kind of Business Place								
	Total	Street Business	Home Business	Business Building	Traditional Market	Modern Shopping Mall + Exclusive Block or Building	Others	Not Stated ²⁾	
Rupandehi District	5,277	314	2,575	1,860	369	149	9	1	
50801 DEVDAHA MUNICIPALITY	273	20	197	54	1	1	0	0	
50802 BUTWAL SUB-METROPOLITIAN CITY	1,512	58	676	671	59	45	3	0	
50803 SAINAMAINA MUNICIPALITY	320	18	182	96	21	3	0	0	
50804 KANCHAN RURAL MUNICIPALITY	173	24	72	62	14	1	0	0	
50805 GAIDAHAWA RURAL MUNICIPALITY	145	17	81	41	6	0	0	0	
50806 SUDDHODHAN RURAL MUNICIPALITY	139	7	58	45	25	3	0	1	
50807 SIYARI RURAL MUNICIPALITY	158	9	111	33	5	0	0	0	
50808 TILOTTAMA MUNICIPALITY	611	15	300	208	65	22	1	0	
50809 OM SATIYA RURAL MUNICIPALITY	188	8	82	60	38	0	0	0	
50810 ROHINI RURAL MUNICIPALITY	131	14	53	57	5	2	0	0	
50811 SIDDHARTHANAGAR MUNICIPALITY	792	66	424	252	13	36	1	0	
50812 MAYADEVI RURAL MUNICIPALITY	222	12	100	90	18	1	1	0	
50813 LUMBINI SANSKRITIK MUNICIPALITY	274	12	105	99	21	35	2	0	
50814 KOTAHIMAI RURAL MUNICIPALITY	128	11	74	28	15	0	0	0	
50815 SAMMARIMAI RURAL MUNICIPALITY	134	12	38	31	53	0	0	0	
50816 MARCHAWARI RURAL MUNICIPALITY	77	11	22	33	10	0	1	0	
Kapilbastu District	1,743	150	875	500	192	18	8	0	
50901 BANGANGA MUNICIPALITY	320	10	163	81	60	4	2	0	
50902 BUDDHABHUMI MUNICIPALITY	258	15	177	31	30	4	1	0	
50903 SHIVARAJ MUNICIPALITY	300	9	152	81	47	7	4	0	
50904 BIJAYANAGAR RURAL MUNICIPALITY	68	4	32	14	18	0	0	0	
50905 KRISHNANAGAR MUNICIPALITY	219	30	91	97	0	0	1	0	
50906 MAHARAJGANJ MUNICIPALITY	77	12	32	32	1	0	0	0	
50907 KAPILBASTU MUNICIPALITY	254	21	121	89	21	2	0	0	
50908 YASODHARA RURAL MUNICIPALITY	53	5	38	7	2	1	0	0	
50909 MAYADEVI RURAL MUNICIPALITY	119	28	50	30	11	0	0	0	
50910 SHUDDHODHAN RURAL MUNICIPALITY	75	16	19	38	2	0	0	0	
Dang District	1,852	20	1,135	561	71	63	2	0	
51001 BANGALACHULI RURAL MUNICIPALITY	48	0	43	5	0	0	0	0	
51002 GHORAH SUB-METROPOLITIAN CITY	743	8	466	236	15	17	1	0	
51003 TULSIPUR SUB-METROPOLITIAN CITY	453	6	229	145	39	34	0	0	
51004 SHANTINAGAR RURAL MUNICIPALITY	42	0	27	10	1	4	0	0	
51005 BABAI RURAL MUNICIPALITY	45	0	25	19	0	1	0	0	
51006 DANGISHARAN RURAL MUNICIPALITY	24	0	16	8	0	0	0	0	
51007 LAMAHI MUNICIPALITY	223	3	131	77	10	2	0	0	
51008 RAPTI RURAL MUNICIPALITY	146	2	104	36	0	4	0	0	
51009 GADHAWA RURAL MUNICIPALITY	107	1	81	20	3	1	1	0	
51010 RAJPUR RURAL MUNICIPALITY	21	0	13	5	3	0	0	0	
Banke District	2,380	350	814	951	144	109	12	0	
51101 RAPTI SONARI RURAL MUNICIPALITY	145	13	79	39	1	12	1	0	
51102 KOHALPUR MUNICIPALITY	738	94	239	270	96	36	3	0	
51103 BAIJANATH RURAL MUNICIPALITY	156	30	73	37	16	0	0	0	
51104 KHAJURA RURAL MUNICIPALITY	176	40	57	75	1	2	1	0	
51105 JANAKI RURAL MUNICIPALITY	81	33	21	24	1	1	1	0	
51106 NEPALGANJ SUB-METROPOLITIAN CITY	1,027	125	321	494	25	56	6	0	
51107 DUDUWA RURAL MUNICIPALITY	34	9	9	10	4	2	0	0	
51108 NARAINAPUR RURAL MUNICIPALITY	23	6	15	2	0	0	0	0	
Bardiya District	1,321	127	640	439	55	55	5	0	
51201 BANSGADHI MUNICIPALITY	190	19	97	44	14	16	0	0	
51202 BARBARDIYA MUNICIPALITY	164	16	84	43	17	3	1	0	
51203 THAKURBABA MUNICIPALITY	139	5	68	45	0	20	1	0	
51204 GERUWA RURAL MUNICIPALITY	81	2	55	17	4	3	0	0	
51205 RAJAPUR MUNICIPALITY	211	5	107	84	8	6	1	0	
51206 MADHUWAN MUNICIPALITY	171	16	113	34	4	2	2	0	
51207 GULARIYA MUNICIPALITY	228	50	55	114	5	4	0	0	
51208 BADHAIYATAL RURAL MUNICIPALITY	137	14	61	58	3	1	0	0	

1) NSIC stands for Nepal Standard Industrial Classification.

2) Includes "Not reported ", "Unknown" and so on.

Table 7-1 Number of Establishments by Section of Industrial Classification, Kind of Business Place and Local Level.

District and Local Level	Section of NSIC ¹⁾							
	K							
	Financial and Insurance							
	Kind of Business Place							
	Total	Street Business	Home Business	Business Building	Traditional Market	Modern Shopping Mall + Exclusive Block or Building	Others	Not Stated ²⁾
Lumbini Province								
Total	2,382	0	377	1,335	19	443	204	4
Sub-Metropolitan City	348	0	40	196	0	110	2	0
Municipality	1,216	0	190	678	6	252	90	0
Rural Municipality	818	0	147	461	13	81	112	4
501 Rukum East								
Total	10	0	0	8	0	2	0	0
Rural Municipality	10	0	0	8	0	2	0	0
502 Rolpa								
Total	71	0	24	39	0	7	1	0
Municipality	19	0	15	3	0	1	0	0
Rural Municipality	52	0	9	36	0	6	1	0
503 Pyuthan								
Total	122	0	14	92	0	10	6	0
Municipality	52	0	4	39	0	8	1	0
Rural Municipality	70	0	10	53	0	2	5	0
504 Gulmi								
Total	212	0	33	100	0	13	66	0
Municipality	68	0	11	41	0	6	10	0
Rural Municipality	144	0	22	59	0	7	56	0
505 Arghakhanchi								
Total	179	0	46	55	3	28	43	4
Municipality	97	0	11	36	2	19	29	0
Rural Municipality	82	0	35	19	1	9	14	4

1) NSIC stands for Nepal Standard Industrial Classification.

2) Includes "Not reported ", "Unknown" and so on.

Table 7-1 Number of Establishments by Section of Industrial Classification, Kind of Business Place and Local Level.

District and Local Level	Section of NSIC ¹⁾							
	K							
	Financial and Insurance							
	Kind of Business Place							
	Total	Street Business	Home Business	Business Building	Traditional Market	Modern Shopping Mall + Exclusive Block or Building	Others	Not Stated ²⁾
506 Palpa								
Total	192	0	11	116	7	28	30	0
Municipality	89	0	1	70	2	14	2	0
Rural Municipality	103	0	10	46	5	14	28	0
507 Nawalparasi West								
Total	172	0	23	98	4	43	4	0
Municipality	136	0	17	84	0	33	2	0
Rural Municipality	36	0	6	14	4	10	2	0
508 Rupandehi								
Total	590	0	137	325	2	126	0	0
Sub-Metropolitan City	156	0	32	90	0	34	0	0
Municipality	308	0	74	145	2	87	0	0
Rural Municipality	126	0	31	90	0	5	0	0
509 Kapilbastu								
Total	152	0	34	77	0	36	5	0
Municipality	137	0	28	73	0	31	5	0
Rural Municipality	15	0	6	4	0	5	0	0
510 Dang								
Total	211	0	14	136	0	57	4	0
Sub-Metropolitan City	86	0	2	42	0	40	2	0
Municipality	40	0	1	32	0	7	0	0
Rural Municipality	85	0	11	62	0	10	2	0
511 Banke								
Total	221	0	24	140	2	55	0	0
Sub-Metropolitan City	106	0	6	64	0	36	0	0
Municipality	57	0	15	31	0	11	0	0
Rural Municipality	58	0	3	45	2	8	0	0
512 Bardiya								
Total	250	0	17	149	1	38	45	0
Municipality	213	0	13	124	0	35	41	0
Rural Municipality	37	0	4	25	1	3	4	0

1) NSIC stands for Nepal Standard Industrial Classification.

2) Includes "Not reported ", "Unknown" and so on.

Table 7-1 Number of Establishments by Section of Industrial Classification, Kind of Business Place and Local Level.

District and Local Level	Section of NSIC ¹⁾							
	K							
	Financial and Insurance							
	Kind of Business Place							
	Total	Street Business	Home Business	Business Building	Traditional Market	Modern Shopping Mall + Exclusive Block or Building	Others	Not Stated ²⁾
Rukum East District	10	0	0	8	0	2	0	0
50101 PUTHA UTTANGANGA RURAL MUNICIPALITY	2	0	0	2	0	0	0	0
50102 SISNE RURAL MUNICIPALITY	7	0	0	5	0	2	0	0
50103 BHOOME RURAL MUNICIPALITY	1	0	0	1	0	0	0	0
Rolpa District	71	0	24	39	0	7	1	0
50201 SUNCHHAHARI RURAL MUNICIPALITY	1	0	0	1	0	0	0	0
50202 THAWANG RURAL MUNICIPALITY	5	0	1	4	0	0	0	0
50203 PARIWARTAN RURAL MUNICIPALITY	3	0	2	1	0	0	0	0
50204 GANGADEV RURAL MUNICIPALITY	1	0	0	1	0	0	0	0
50205 MADI RURAL MUNICIPALITY	7	0	4	3	0	0	0	0
50206 TRIBENI RURAL MUNICIPALITY	4	0	0	3	0	0	1	0
50207 ROLPA MUNICIPALITY	19	0	15	3	0	1	0	0
50208 RUNTIGADHI RURAL MUNICIPALITY	11	0	1	10	0	0	0	0
50209 SUNIL SMRITI RURAL MUNICIPALITY	20	0	1	13	0	6	0	0
50210 LUNGRI RURAL MUNICIPALITY	0	0	0	0	0	0	0	0
Pyuthan District	122	0	14	92	0	10	6	0
50301 GAUMUKHI RURAL MUNICIPALITY	5	0	3	2	0	0	0	0
50302 NAUBAHINI RURAL MUNICIPALITY	5	0	2	3	0	0	0	0
50303 JHIMARUK RURAL MUNICIPALITY	18	0	2	15	0	0	1	0
50304 PYUTHAN MUNICIPALITY	39	0	3	32	0	4	0	0
50305 SWORGADWARI MUNICIPALITY	13	0	1	7	0	4	1	0
50306 MANDAVI RURAL MUNICIPALITY	16	0	2	12	0	0	2	0
50307 MALLARANI RURAL MUNICIPALITY	13	0	0	12	0	0	1	0
50308 AAIRAWATI RURAL MUNICIPALITY	5	0	0	5	0	0	0	0
50309 SARUMARANI RURAL MUNICIPALITY	8	0	1	4	0	2	1	0
Gulmi District	212	0	33	100	0	13	66	0
50401 KALI GANDAKI RURAL MUNICIPALITY	6	0	0	5	0	1	0	0
50402 SATYAWOTI RURAL MUNICIPALITY	7	0	1	2	0	1	3	0
50403 CHANDRAKOT RURAL MUNICIPALITY	16	0	1	11	0	1	3	0
50404 MUSIKOT MUNICIPALITY	12	0	5	3	0	2	2	0
50405 ISMA RURAL MUNICIPALITY	5	0	3	0	0	0	2	0
50406 MALIKA RURAL MUNICIPALITY	12	0	2	1	0	0	9	0
50407 MADANE RURAL MUNICIPALITY	8	0	0	5	0	1	2	0
50408 DHURKOT RURAL MUNICIPALITY	15	0	5	5	0	0	5	0
50409 RESUNGA MUNICIPALITY	56	0	6	38	0	4	8	0
50410 GULMI DURBAR RURAL MUNICIPALITY	13	0	0	11	0	0	2	0
50411 CHHATRAKOT RURAL MUNICIPALITY	11	0	1	5	0	3	2	0
50412 RURU RURAL MUNICIPALITY	51	0	9	14	0	0	28	0
Arghakhanchi District	179	0	46	55	3	28	43	4
50501 CHHATRADEV RURAL MUNICIPALITY	26	0	10	8	0	4	1	3
50502 MALARANI RURAL MUNICIPALITY	34	0	20	7	1	0	5	1
50503 BHUMIKASTHAN MUNICIPALITY	20	0	4	2	1	0	13	0
50504 SANDHIKHARKA MUNICIPALITY	54	0	6	27	1	15	5	0
50505 PANINI RURAL MUNICIPALITY	22	0	5	4	0	5	8	0
50506 SHITAGANGA MUNICIPALITY	23	0	1	7	0	4	11	0
Palpa District	192	0	11	116	7	28	30	0
50601 RAMPUR MUNICIPALITY	32	0	0	26	0	6	0	0
50602 PURBAKHOLA RURAL MUNICIPALITY	7	0	2	2	0	0	3	0
50603 RAMBHA RURAL MUNICIPALITY	21	0	1	8	0	3	9	0
50604 BAGANASKALI RURAL MUNICIPALITY	13	0	1	12	0	0	0	0
50605 TANSEN MUNICIPALITY	57	0	1	44	2	8	2	0
50606 RIBDIKOT RURAL MUNICIPALITY	28	0	2	11	5	3	7	0
50607 RAINADEVI CHHAHARA RURAL MUNICIPALITY	8	0	1	5	0	0	2	0
50608 TINAU RURAL MUNICIPALITY	13	0	2	3	0	1	7	0
50609 MATHAGADHI RURAL MUNICIPALITY	10	0	1	2	0	7	0	0
50610 NISDI RURAL MUNICIPALITY	3	0	0	3	0	0	0	0
Nawalparasi West District	172	0	23	98	4	43	4	0
50701 BARDAGHAT MUNICIPALITY	53	0	4	38	0	11	0	0
50702 SUNAWAL MUNICIPALITY	50	0	6	33	0	9	2	0
50703 RAMGRAM MUNICIPALITY	33	0	7	13	0	13	0	0
50704 PALHINANDAN RURAL MUNICIPALITY	4	0	0	0	3	1	0	0
50705 SARAWAL RURAL MUNICIPALITY	3	0	1	0	0	2	0	0
50706 PRATAPAPUR RURAL MUNICIPALITY	16	0	3	7	1	4	1	0
50707 SUSTA RURAL MUNICIPALITY	13	0	2	7	0	3	1	0

1) NSIC stands for Nepal Standard Industrial Classification.

2) Includes "Not reported", "Unknown" and so on.

Table 7-1 Number of Establishments by Section of Industrial Classification, Kind of Business Place and Local Level.

District and Local Level	Section of NSIC ¹⁾							
	K							
	Financial and Insurance							
	Kind of Business Place							
	Total	Street Business	Home Business	Business Building	Traditional Market	Modern Shopping Mall + Exclusive Block or Building	Others	Not Stated ²⁾
Rupandehi District	590	0	137	325	2	126	0	0
50801 DEVDAHA MUNICIPALITY	33	0	19	14	0	0	0	0
50802 BUTWAL SUB-METROPOLITIAN CITY	156	0	32	90	0	34	0	0
50803 SAINAMAINA MUNICIPALITY	27	0	11	14	0	2	0	0
50804 KANCHAN RURAL MUNICIPALITY	10	0	0	9	0	1	0	0
50805 GAIDAHAWA RURAL MUNICIPALITY	37	0	6	31	0	0	0	0
50806 SUDDHODHAN RURAL MUNICIPALITY	23	0	5	18	0	0	0	0
50807 SIYARI RURAL MUNICIPALITY	20	0	12	7	0	1	0	0
50808 TILOTTAMA MUNICIPALITY	122	0	25	64	2	31	0	0
50809 OM SATIYA RURAL MUNICIPALITY	7	0	2	5	0	0	0	0
50810 ROHINI RURAL MUNICIPALITY	8	0	1	7	0	0	0	0
50811 SIDDHARTHANAGAR MUNICIPALITY	114	0	18	50	0	46	0	0
50812 MAYADEVI RURAL MUNICIPALITY	6	0	1	5	0	0	0	0
50813 LUMBINI SANSKRITIK MUNICIPALITY	12	0	1	3	0	8	0	0
50814 KOTAHIMAI RURAL MUNICIPALITY	8	0	2	5	0	1	0	0
50815 SAMMARIMAI RURAL MUNICIPALITY	6	0	2	3	0	1	0	0
50816 MARCHAWARI RURAL MUNICIPALITY	1	0	0	0	0	1	0	0
Kapilbastu District	152	0	34	77	0	36	5	0
50901 BANGANGA MUNICIPALITY	31	0	7	13	0	11	0	0
50902 BUDDHABHUMI MUNICIPALITY	30	0	5	15	0	6	4	0
50903 SHIVARAJ MUNICIPALITY	35	0	8	17	0	9	1	0
50904 BIJAYANAGAR RURAL MUNICIPALITY	1	0	1	0	0	0	0	0
50905 KRISHNANAGAR MUNICIPALITY	13	0	2	8	0	3	0	0
50906 MAHARAJGANJ MUNICIPALITY	5	0	1	4	0	0	0	0
50907 KAPILBASTU MUNICIPALITY	23	0	5	16	0	2	0	0
50908 YASODHARA RURAL MUNICIPALITY	6	0	4	1	0	1	0	0
50909 MAYADEVI RURAL MUNICIPALITY	6	0	0	3	0	3	0	0
50910 SHUDDHODHAN RURAL MUNICIPALITY	2	0	1	0	0	1	0	0
Dang District	211	0	14	136	0	57	4	0
51001 BANGALACHULI RURAL MUNICIPALITY	5	0	0	3	0	1	1	0
51002 GHORAH SUB-METROPOLITIAN CITY	59	0	0	37	0	22	0	0
51003 TULSIPUR SUB-METROPOLITIAN CITY	27	0	2	5	0	18	2	0
51004 SHANTINAGAR RURAL MUNICIPALITY	8	0	2	6	0	0	0	0
51005 BABAI RURAL MUNICIPALITY	12	0	1	7	0	4	0	0
51006 DANGISHARAN RURAL MUNICIPALITY	5	0	0	4	0	1	0	0
51007 LAMAHI MUNICIPALITY	40	0	1	32	0	7	0	0
51008 RAPTI RURAL MUNICIPALITY	26	0	2	23	0	0	1	0
51009 GADHAWA RURAL MUNICIPALITY	25	0	6	16	0	3	0	0
51010 RAJPUR RURAL MUNICIPALITY	4	0	0	3	0	1	0	0
Banke District	221	0	24	140	2	55	0	0
51101 RAPTI SONARI RURAL MUNICIPALITY	16	0	1	10	0	5	0	0
51102 KOHALPUR MUNICIPALITY	57	0	15	31	0	11	0	0
51103 BAIJANATH RURAL MUNICIPALITY	14	0	2	9	2	1	0	0
51104 KHAJURA RURAL MUNICIPALITY	21	0	0	20	0	1	0	0
51105 JANAKI RURAL MUNICIPALITY	2	0	0	2	0	0	0	0
51106 NEPALGANJ SUB-METROPOLITIAN CITY	106	0	6	64	0	36	0	0
51107 DUDUWA RURAL MUNICIPALITY	3	0	0	3	0	0	0	0
51108 NARAINAPUR RURAL MUNICIPALITY	2	0	0	1	0	1	0	0
Bardiya District	250	0	17	149	1	38	45	0
51201 BANSGADHI MUNICIPALITY	30	0	5	10	0	13	2	0
51202 BARBARDIYA MUNICIPALITY	40	0	4	21	0	4	11	0
51203 THAKURBABA MUNICIPALITY	35	0	0	26	0	2	7	0
51204 GERUWA RURAL MUNICIPALITY	10	0	2	5	0	1	2	0
51205 RAJAPUR MUNICIPALITY	42	0	0	23	0	4	15	0
51206 MADHUWAN MUNICIPALITY	33	0	2	26	0	1	4	0
51207 GULARIYA MUNICIPALITY	33	0	2	18	0	11	2	0
51208 BADHAIYATAL RURAL MUNICIPALITY	27	0	2	20	1	2	2	0

1) NSIC stands for Nepal Standard Industrial Classification.

2) Includes "Not reported ", "Unknown" and so on.

Table 7-1 Number of Establishments by Section of Industrial Classification, Kind of Business Place and Local Level.

District and Local Level	Section of NSIC ¹⁾							
	P							
	Education							
	Kind of Business Place							
	Total	Street Business	Home Business	Business Building	Traditional Market	Modern Shopping Mall + Exclusive Block or Building	Others	Not Stated ²⁾
Lumbini Province								
Total	6,111	0	322	758	3	4,939	89	0
Sub-Metropolitan City	664	0	48	154	0	457	5	0
Municipality	2,342	0	182	292	2	1,839	27	0
Rural Municipality	3,105	0	92	312	1	2,643	57	0
501 Rukum East								
Total	117	0	0	0	0	117	0	0
Rural Municipality	117	0	0	0	0	117	0	0
502 Rolpa								
Total	430	0	29	35	0	359	7	0
Municipality	85	0	14	0	0	71	0	0
Rural Municipality	345	0	15	35	0	288	7	0
503 Pyuthan								
Total	443	0	5	51	0	381	6	0
Municipality	149	0	3	14	0	131	1	0
Rural Municipality	294	0	2	37	0	250	5	0
504 Gulmi								
Total	627	0	15	68	0	528	16	0
Municipality	140	0	9	18	0	109	4	0
Rural Municipality	487	0	6	50	0	419	12	0
505 Arghakhanchi								
Total	477	0	22	35	1	416	3	0
Municipality	295	0	21	15	1	255	3	0
Rural Municipality	182	0	1	20	0	161	0	0

1) NSIC stands for Nepal Standard Industrial Classification.

2) Includes "Not reported", "Unknown" and so on.

Table 7-1 Number of Establishments by Section of Industrial Classification, Kind of Business Place and Local Level.

District and Local Level	Section of NSIC ¹⁾							
	P							
	Education							
	Kind of Business Place							
	Total	Street Business	Home Business	Business Building	Traditional Market	Modern Shopping Mall + Exclusive Block or Building	Others	Not Stated ²⁾
506 Palpa								
Total	520	0	10	91	0	400	19	0
Municipality	150	0	5	39	0	97	9	0
Rural Municipality	370	0	5	52	0	303	10	0
507 Nawalparasi West								
Total	333	0	37	28	1	265	2	0
Municipality	192	0	20	24	0	147	1	0
Rural Municipality	141	0	17	4	1	118	1	0
508 Rupandehi								
Total	875	0	76	140	0	659	0	0
Sub-Metropolitan City	182	0	31	67	0	84	0	0
Municipality	347	0	38	41	0	268	0	0
Rural Municipality	346	0	7	32	0	307	0	0
509 Kapilbastu								
Total	571	0	53	53	0	464	1	0
Municipality	428	0	40	38	0	349	1	0
Rural Municipality	143	0	13	15	0	115	0	0
510 Dang								
Total	562	0	23	53	0	482	4	0
Sub-Metropolitan City	282	0	11	38	0	231	2	0
Municipality	52	0	4	8	0	40	0	0
Rural Municipality	228	0	8	7	0	211	2	0
511 Banke								
Total	692	0	29	141	0	499	23	0
Sub-Metropolitan City	200	0	6	49	0	142	3	0
Municipality	134	0	12	44	0	77	1	0
Rural Municipality	358	0	11	48	0	280	19	0
512 Bardiya								
Total	464	0	23	63	1	369	8	0
Municipality	370	0	16	51	1	295	7	0
Rural Municipality	94	0	7	12	0	74	1	0

1) NSIC stands for Nepal Standard Industrial Classification.

2) Includes "Not reported ", "Unknown" and so on.

Table 7-1 Number of Establishments by Section of Industrial Classification, Kind of Business Place and Local Level.

District and Local Level	Section of NSIC ¹⁾							
	P							
	Education							
	Kind of Business Place							
	Total	Street Business	Home Business	Business Building	Traditional Market	Modern Shopping Mall + Exclusive Block or Building	Others	Not Stated ²⁾
Rukum East District	117	0	0	0	0	117	0	0
50101 PUTHA UTTANGANGA RURAL MUNICIPALITY	43	0	0	0	0	43	0	0
50102 SISNE RURAL MUNICIPALITY	37	0	0	0	0	37	0	0
50103 BHOOME RURAL MUNICIPALITY	37	0	0	0	0	37	0	0
Rolpa District	430	0	29	35	0	359	7	0
50201 SUNCHHAHARI RURAL MUNICIPALITY	32	0	1	0	0	31	0	0
50202 THAWANG RURAL MUNICIPALITY	24	0	0	2	0	22	0	0
50203 PARIWARTAN RURAL MUNICIPALITY	41	0	12	1	0	27	1	0
50204 GANGADEV RURAL MUNICIPALITY	43	0	0	2	0	35	6	0
50205 MADI RURAL MUNICIPALITY	32	0	0	0	0	32	0	0
50206 TRIBENI RURAL MUNICIPALITY	40	0	1	3	0	36	0	0
50207 ROLPA MUNICIPALITY	85	0	14	0	0	71	0	0
50208 RUNTIGADHI RURAL MUNICIPALITY	59	0	0	1	0	58	0	0
50209 SUNIL SMRITI RURAL MUNICIPALITY	48	0	1	0	0	47	0	0
50210 LUNGRI RURAL MUNICIPALITY	26	0	0	26	0	0	0	0
Pyuthan District	443	0	5	51	0	381	6	0
50301 GAUMUKHI RURAL MUNICIPALITY	48	0	0	0	0	48	0	0
50302 NAUBAHINI RURAL MUNICIPALITY	46	0	0	5	0	40	1	0
50303 JHIMARUK RURAL MUNICIPALITY	60	0	0	10	0	49	1	0
50304 PYUTHAN MUNICIPALITY	73	0	3	10	0	59	1	0
50305 SWORGADWARI MUNICIPALITY	76	0	0	4	0	72	0	0
50306 MANDAVI RURAL MUNICIPALITY	29	0	0	4	0	23	2	0
50307 MALLARANI RURAL MUNICIPALITY	32	0	2	8	0	21	1	0
50308 AAIRAWATI RURAL MUNICIPALITY	48	0	0	9	0	39	0	0
50309 SARUMARANI RURAL MUNICIPALITY	31	0	0	1	0	30	0	0
Gulmi District	627	0	15	68	0	528	16	0
50401 KALI GANDAKI RURAL MUNICIPALITY	42	0	0	5	0	37	0	0
50402 SATYAWOTI RURAL MUNICIPALITY	47	0	1	2	0	43	1	0
50403 CHANDRAKOT RURAL MUNICIPALITY	44	0	2	6	0	33	3	0
50404 MUSIKOT MUNICIPALITY	80	0	1	4	0	74	1	0
50405 ISMA RURAL MUNICIPALITY	47	0	0	2	0	44	1	0
50406 MALIKA RURAL MUNICIPALITY	59	0	1	1	0	56	1	0
50407 MADANE RURAL MUNICIPALITY	52	0	1	5	0	46	0	0
50408 DHURKOT RURAL MUNICIPALITY	53	0	0	3	0	47	3	0
50409 RESUNGA MUNICIPALITY	60	0	8	14	0	35	3	0
50410 GULMI DURBAR RURAL MUNICIPALITY	41	0	0	11	0	30	0	0
50411 CHHATRAKOT RURAL MUNICIPALITY	47	0	0	0	0	44	3	0
50412 RURU RURAL MUNICIPALITY	55	0	1	15	0	39	0	0
Arghakhanchi District	477	0	22	35	1	416	3	0
50501 CHHATRADEV RURAL MUNICIPALITY	51	0	1	3	0	47	0	0
50502 MALARANI RURAL MUNICIPALITY	70	0	0	16	0	54	0	0
50503 BHUMIKASTHAN MUNICIPALITY	69	0	5	1	0	61	2	0
50504 SANDHIKHARKA MUNICIPALITY	109	0	15	11	1	81	1	0
50505 PANINI RURAL MUNICIPALITY	61	0	0	1	0	60	0	0
50506 SHITAGANGA MUNICIPALITY	117	0	1	3	0	113	0	0
Palpa District	520	0	10	91	0	400	19	0
50601 RAMPUR MUNICIPALITY	68	0	2	24	0	42	0	0
50602 PURBAKHOLA RURAL MUNICIPALITY	44	0	0	1	0	43	0	0
50603 RAMBHA RURAL MUNICIPALITY	43	0	0	4	0	39	0	0
50604 BAGANASKALI RURAL MUNICIPALITY	43	0	1	16	0	26	0	0
50605 TANSEN MUNICIPALITY	82	0	3	15	0	55	9	0
50606 RIBDIKOT RURAL MUNICIPALITY	45	0	0	4	0	41	0	0
50607 RAINADEVI CHHAHARA RURAL MUNICIPALITY	50	0	1	3	0	45	1	0
50608 TINAU RURAL MUNICIPALITY	38	0	0	2	0	36	0	0
50609 MATHAGADHI RURAL MUNICIPALITY	43	0	1	8	0	34	0	0
50610 NISDI RURAL MUNICIPALITY	64	0	2	14	0	39	9	0
Nawalparasi West District	333	0	37	28	1	265	2	0
50701 BARDAGHAT MUNICIPALITY	53	0	6	5	0	42	0	0
50702 SUNAWAL MUNICIPALITY	75	0	11	14	0	50	0	0
50703 RAMGRAM MUNICIPALITY	64	0	3	5	0	55	1	0
50704 PALHINANDAN RURAL MUNICIPALITY	33	0	6	1	0	26	0	0
50705 SARAWAL RURAL MUNICIPALITY	26	0	2	0	1	23	0	0
50706 PRATAPAPUR RURAL MUNICIPALITY	45	0	7	1	0	37	0	0
50707 SUSTA RURAL MUNICIPALITY	37	0	2	2	0	32	1	0

1) NSIC stands for Nepal Standard Industrial Classification.

2) Includes "Not reported", "Unknown" and so on.

Table 7-1 Number of Establishments by Section of Industrial Classification, Kind of Business Place and Local Level.

District and Local Level	Section of NSIC ¹⁾							
	P							
	Education							
	Kind of Business Place							
	Total	Street Business	Home Business	Business Building	Traditional Market	Modern Shopping Mall + Exclusive Block or Building	Others	Not Stated ²⁾
Rupandehi District	875	0	76	140	0	659	0	0
50801 DEVDAHA MUNICIPALITY	50	0	10	0	0	40	0	0
50802 BUTWAL SUB-METROPOLITIAN CITY	182	0	31	67	0	84	0	0
50803 SAINAMAINA MUNICIPALITY	42	0	10	4	0	28	0	0
50804 KANCHAN RURAL MUNICIPALITY	30	0	2	6	0	22	0	0
50805 GAIDAHAWA RURAL MUNICIPALITY	36	0	0	2	0	34	0	0
50806 SUDDHODHAN RURAL MUNICIPALITY	26	0	0	2	0	24	0	0
50807 SIYARI RURAL MUNICIPALITY	38	0	3	0	0	35	0	0
50808 TILOTTAMA MUNICIPALITY	105	0	8	15	0	82	0	0
50809 OM SATIYA RURAL MUNICIPALITY	29	0	0	1	0	28	0	0
50810 ROHINI RURAL MUNICIPALITY	41	0	0	11	0	30	0	0
50811 SIDDHARTHANAGAR MUNICIPALITY	78	0	8	18	0	52	0	0
50812 MAYADEVI RURAL MUNICIPALITY	53	0	2	6	0	45	0	0
50813 LUMBINI SANSKRITIK MUNICIPALITY	72	0	2	4	0	66	0	0
50814 KOTAHIMAI RURAL MUNICIPALITY	36	0	0	4	0	32	0	0
50815 SAMMARIMAI RURAL MUNICIPALITY	35	0	0	0	0	35	0	0
50816 MARCHAWARI RURAL MUNICIPALITY	22	0	0	0	0	22	0	0
Kapilbastu District	571	0	53	53	0	464	1	0
50901 BANGANGA MUNICIPALITY	55	0	12	8	0	35	0	0
50902 BUDDHABHUMI MUNICIPALITY	71	0	5	6	0	60	0	0
50903 SHIVARAJ MUNICIPALITY	108	0	14	5	0	89	0	0
50904 BIJAYANAGAR RURAL MUNICIPALITY	23	0	0	2	0	21	0	0
50905 KRISHNANAGAR MUNICIPALITY	57	0	3	7	0	47	0	0
50906 MAHARAJGANJ MUNICIPALITY	61	0	0	2	0	59	0	0
50907 KAPILBASTU MUNICIPALITY	76	0	6	10	0	59	1	0
50908 YASODHARA RURAL MUNICIPALITY	34	0	4	4	0	26	0	0
50909 MAYADEVI RURAL MUNICIPALITY	57	0	4	3	0	50	0	0
50910 SHUDDHODHAN RURAL MUNICIPALITY	29	0	5	6	0	18	0	0
Dang District	562	0	23	53	0	482	4	0
51001 BANGALACHULI RURAL MUNICIPALITY	36	0	0	1	0	35	0	0
51002 GHORAH SUB-METROPOLITIAN CITY	159	0	4	25	0	128	2	0
51003 TULSIPUR SUB-METROPOLITIAN CITY	123	0	7	13	0	103	0	0
51004 SHANTINAGAR RURAL MUNICIPALITY	27	0	0	1	0	26	0	0
51005 BABAI RURAL MUNICIPALITY	30	0	0	0	0	30	0	0
51006 DANGISHARAN RURAL MUNICIPALITY	24	0	0	0	0	23	1	0
51007 LAMAHI MUNICIPALITY	52	0	4	8	0	40	0	0
51008 RAPTI RURAL MUNICIPALITY	36	0	8	3	0	24	1	0
51009 GADHAWA RURAL MUNICIPALITY	36	0	0	2	0	34	0	0
51010 RAJPUR RURAL MUNICIPALITY	39	0	0	0	0	39	0	0
Banke District	692	0	29	141	0	499	23	0
51101 RAPTI SONARI RURAL MUNICIPALITY	69	0	3	12	0	54	0	0
51102 KOHALPUR MUNICIPALITY	134	0	12	44	0	77	1	0
51103 BAIJANATH RURAL MUNICIPALITY	57	0	2	11	0	44	0	0
51104 KHAJURA RURAL MUNICIPALITY	69	0	3	5	0	52	9	0
51105 JANAKI RURAL MUNICIPALITY	37	0	0	0	0	37	0	0
51106 NEPALGANJ SUB-METROPOLITIAN CITY	200	0	6	49	0	142	3	0
51107 DUDUWA RURAL MUNICIPALITY	80	0	1	16	0	58	5	0
51108 NARAINAPUR RURAL MUNICIPALITY	46	0	2	4	0	35	5	0
Bardiya District	464	0	23	63	1	369	8	0
51201 BANSGADHI MUNICIPALITY	71	0	8	6	1	56	0	0
51202 BARBARDIYA MUNICIPALITY	71	0	2	11	0	57	1	0
51203 THAKURBABA MUNICIPALITY	54	0	0	9	0	40	5	0
51204 GERUWA RURAL MUNICIPALITY	41	0	6	9	0	26	0	0
51205 RAJAPUR MUNICIPALITY	59	0	4	9	0	46	0	0
51206 MADHUWAN MUNICIPALITY	48	0	1	3	0	44	0	0
51207 GULARIYA MUNICIPALITY	67	0	1	13	0	52	1	0
51208 BADHAIYATAL RURAL MUNICIPALITY	53	0	1	3	0	48	1	0

1) NSIC stands for Nepal Standard Industrial Classification.

2) Includes "Not reported ", "Unknown" and so on.

Table 7-1 Number of Establishments by Section of Industrial Classification, Kind of Business Place and Local Level.

District and Local Level	Section of NSIC ¹⁾							
	Q							
	Human Health and Social Work							
	Kind of Business Place							
	Total	Street Business	Home Business	Business Building	Traditional Market	Modern Shopping Mall + Exclusive Block or Building	Others	Not Stated ²⁾
Lumbini Province								
Total	2,944	9	622	1,042	36	613	621	1
Sub-Metropolitan City	335	0	71	174	0	87	3	0
Municipality	1,196	8	290	433	9	216	240	0
Rural Municipality	1,413	1	261	435	27	310	378	1
501 Rukum East								
Total	26	0	2	6	0	18	0	0
Rural Municipality	26	0	2	6	0	18	0	0
502 Rolpa								
Total	143	0	21	40	0	50	32	0
Municipality	22	0	9	1	0	12	0	0
Rural Municipality	121	0	12	39	0	38	32	0
503 Pyuthan								
Total	83	0	7	34	0	41	1	0
Municipality	29	0	5	10	0	14	0	0
Rural Municipality	54	0	2	24	0	27	1	0
504 Gulmi								
Total	478	0	59	86	0	73	260	0
Municipality	88	0	11	23	0	18	36	0
Rural Municipality	390	0	48	63	0	55	224	0
505 Arghakhanchi								
Total	193	0	94	41	6	41	10	1
Municipality	109	0	47	27	3	24	8	0
Rural Municipality	84	0	47	14	3	17	2	1

1) NSIC stands for Nepal Standard Industrial Classification.

2) Includes "Not reported ", "Unknown" and so on.

Table 7-1 Number of Establishments by Section of Industrial Classification, Kind of Business Place and Local Level.

District and Local Level	Section of NSIC ¹⁾							
	Q							
	Human Health and Social Work							
	Kind of Business Place							
	Total	Street Business	Home Business	Business Building	Traditional Market	Modern Shopping Mall + Exclusive Block or Building	Others	Not Stated ²⁾
506 Palpa								
Total	293	0	21	116	2	57	97	0
Municipality	63	0	9	31	1	14	8	0
Rural Municipality	230	0	12	85	1	43	89	0
507 Nawalparasi West								
Total	165	4	53	53	15	33	7	0
Municipality	97	4	31	37	1	18	6	0
Rural Municipality	68	0	22	16	14	15	1	0
508 Rupandehi								
Total	282	0	82	134	0	65	1	0
Sub-Metropolitan City	87	0	16	55	0	15	1	0
Municipality	136	0	47	61	0	28	0	0
Rural Municipality	59	0	19	18	0	22	0	0
509 Kapilbastu								
Total	204	0	63	82	0	54	5	0
Municipality	157	0	55	58	0	40	4	0
Rural Municipality	47	0	8	24	0	14	1	0
510 Dang								
Total	266	0	90	102	0	72	2	0
Sub-Metropolitan City	137	0	45	51	0	39	2	0
Municipality	28	0	11	9	0	8	0	0
Rural Municipality	101	0	34	42	0	25	0	0
511 Banke								
Total	312	0	61	178	9	60	4	0
Sub-Metropolitan City	111	0	10	68	0	33	0	0
Municipality	53	0	15	32	0	6	0	0
Rural Municipality	148	0	36	78	9	21	4	0
512 Bardiya								
Total	499	5	69	170	4	49	202	0
Municipality	414	4	50	144	4	34	178	0
Rural Municipality	85	1	19	26	0	15	24	0

1) NSIC stands for Nepal Standard Industrial Classification.

2) Includes "Not reported ", "Unknown" and so on.

Table 7-1 Number of Establishments by Section of Industrial Classification, Kind of Business Place and Local Level.

District and Local Level	Section of NSIC ¹⁾							
	Q							
	Human Health and Social Work							
	Kind of Business Place							
	Total	Street Business	Home Business	Business Building	Traditional Market	Modern Shopping Mall + Exclusive Block or Building	Others	Not Stated ²⁾
Rukum East District	26	0	2	6	0	18	0	0
50101 PUTHA UTTANGANGA RURAL MUNICIPALITY	8	0	0	1	0	7	0	0
50102 SISNE RURAL MUNICIPALITY	7	0	1	2	0	4	0	0
50103 BHOOME RURAL MUNICIPALITY	11	0	1	3	0	7	0	0
Rolpa District	143	0	21	40	0	50	32	0
50201 SUNCHHAHARI RURAL MUNICIPALITY	34	0	2	4	0	11	17	0
50202 THAWANG RURAL MUNICIPALITY	4	0	1	0	0	3	0	0
50203 PARIWARTAN RURAL MUNICIPALITY	7	0	3	1	0	3	0	0
50204 GANGADEV RURAL MUNICIPALITY	3	0	0	0	0	2	1	0
50205 MADI RURAL MUNICIPALITY	6	0	1	5	0	0	0	0
50206 TRIBENI RURAL MUNICIPALITY	10	0	1	4	0	5	0	0
50207 ROLPA MUNICIPALITY	22	0	9	1	0	12	0	0
50208 RUNTIGADHI RURAL MUNICIPALITY	29	0	0	14	0	5	10	0
50209 SUNIL SMRITI RURAL MUNICIPALITY	17	0	3	2	0	9	3	0
50210 LUNGRI RURAL MUNICIPALITY	11	0	1	9	0	0	1	0
Pyuthan District	83	0	7	34	0	41	1	0
50301 GAUMUKHI RURAL MUNICIPALITY	7	0	0	0	0	7	0	0
50302 NAUBAHINI RURAL MUNICIPALITY	14	0	1	8	0	5	0	0
50303 JHIMARUK RURAL MUNICIPALITY	6	0	0	4	0	2	0	0
50304 PYUTHAN MUNICIPALITY	16	0	3	5	0	8	0	0
50305 SWORGADWARI MUNICIPALITY	13	0	2	5	0	6	0	0
50306 MANDAVI RURAL MUNICIPALITY	6	0	0	4	0	2	0	0
50307 MALLARANI RURAL MUNICIPALITY	8	0	1	4	0	2	1	0
50308 AAIRAWATI RURAL MUNICIPALITY	8	0	0	4	0	4	0	0
50309 SARUMARANI RURAL MUNICIPALITY	5	0	0	0	0	5	0	0
Gulmi District	478	0	59	86	0	73	260	0
50401 KALI GANDAKI RURAL MUNICIPALITY	45	0	8	12	0	0	25	0
50402 SATYAWOTI RURAL MUNICIPALITY	37	0	2	3	0	10	22	0
50403 CHANDRAKOT RURAL MUNICIPALITY	67	0	5	7	0	5	50	0
50404 MUSIKOT MUNICIPALITY	37	0	5	6	0	12	14	0
50405 ISMA RURAL MUNICIPALITY	29	0	2	2	0	5	20	0
50406 MALIKA RURAL MUNICIPALITY	20	0	0	3	0	9	8	0
50407 MADANE RURAL MUNICIPALITY	55	0	3	5	0	9	38	0
50408 DHURKOT RURAL MUNICIPALITY	22	0	7	3	0	5	7	0
50409 RESUNGA MUNICIPALITY	51	0	6	17	0	6	22	0
50410 GULMI DURBAR RURAL MUNICIPALITY	28	0	7	9	0	5	7	0
50411 CHHATRAKOT RURAL MUNICIPALITY	31	0	6	4	0	5	16	0
50412 RURU RURAL MUNICIPALITY	56	0	8	15	0	2	31	0
Arghakhanchi District	193	0	94	41	6	41	10	1
50501 CHHATRADEV RURAL MUNICIPALITY	32	0	21	4	0	5	2	0
50502 MALARANI RURAL MUNICIPALITY	32	0	20	5	2	4	0	1
50503 BHUMIKASTHAN MUNICIPALITY	35	0	22	8	0	4	1	0
50504 SANDHIKHARKA MUNICIPALITY	53	0	17	13	3	15	5	0
50505 PANINI RURAL MUNICIPALITY	20	0	6	5	1	8	0	0
50506 SHITAGANGA MUNICIPALITY	21	0	8	6	0	5	2	0
Palpa District	293	0	21	116	2	57	97	0
50601 RAMPUR MUNICIPALITY	35	0	4	23	0	4	4	0
50602 PURBAKHOLA RURAL MUNICIPALITY	17	0	0	6	0	7	4	0
50603 RAMBHA RURAL MUNICIPALITY	47	0	2	15	0	5	25	0
50604 BAGANASKALI RURAL MUNICIPALITY	72	0	8	32	0	13	19	0
50605 TANSEN MUNICIPALITY	28	0	5	8	1	10	4	0
50606 RIBDIKOT RURAL MUNICIPALITY	20	0	1	6	1	5	7	0
50607 RAINADEVI CHHAHARA RURAL MUNICIPALITY	6	0	1	3	0	2	0	0
50608 TINAU RURAL MUNICIPALITY	46	0	0	11	0	3	32	0
50609 MATHAGADHI RURAL MUNICIPALITY	9	0	0	4	0	5	0	0
50610 NISDI RURAL MUNICIPALITY	13	0	0	8	0	3	2	0
Nawalparasi West District	165	4	53	53	15	33	7	0
50701 BARDAGHAT MUNICIPALITY	32	0	8	14	0	10	0	0
50702 SUNAWAL MUNICIPALITY	22	0	8	7	0	3	4	0
50703 RAMGRAM MUNICIPALITY	43	4	15	16	1	5	2	0
50704 PALHINANDAN RURAL MUNICIPALITY	17	0	3	3	8	3	0	0
50705 SARAWAL RURAL MUNICIPALITY	17	0	10	0	2	4	1	0
50706 PRATAPAPUR RURAL MUNICIPALITY	21	0	5	7	3	6	0	0
50707 SUSTA RURAL MUNICIPALITY	13	0	4	6	1	2	0	0

1) NSIC stands for Nepal Standard Industrial Classification.

2) Includes "Not reported", "Unknown" and so on.

Table 7-1 Number of Establishments by Section of Industrial Classification, Kind of Business Place and Local Level.

District and Local Level	Section of NSIC ¹⁾							
	Q							
	Human Health and Social Work							
	Kind of Business Place							
	Total	Street Business	Home Business	Business Building	Traditional Market	Modern Shopping Mall + Exclusive Block or Building	Others	Not Stated ²⁾
Rupandehi District	282	0	82	134	0	65	1	0
50801 DEVDAHA MUNICIPALITY	18	0	7	6	0	5	0	0
50802 BUTWAL SUB-METROPOLITIAN CITY	87	0	16	55	0	15	1	0
50803 SAINAMAINA MUNICIPALITY	17	0	10	4	0	3	0	0
50804 KANCHAN RURAL MUNICIPALITY	3	0	1	2	0	0	0	0
50805 GAIDAHAWA RURAL MUNICIPALITY	15	0	7	8	0	0	0	0
50806 SUDDHODHAN RURAL MUNICIPALITY	2	0	0	1	0	1	0	0
50807 SIYARI RURAL MUNICIPALITY	9	0	7	0	0	2	0	0
50808 TILOTTAMA MUNICIPALITY	45	0	18	18	0	9	0	0
50809 OM SATIYA RURAL MUNICIPALITY	7	0	1	2	0	4	0	0
50810 ROHINI RURAL MUNICIPALITY	9	0	1	4	0	4	0	0
50811 SIDDHARTHANAGAR MUNICIPALITY	46	0	10	30	0	6	0	0
50812 MAYADEVI RURAL MUNICIPALITY	2	0	0	1	0	1	0	0
50813 LUMBINI SANSKRITIK MUNICIPALITY	10	0	2	3	0	5	0	0
50814 KOTAHIMAI RURAL MUNICIPALITY	5	0	2	0	0	3	0	0
50815 SAMMARIMAI RURAL MUNICIPALITY	6	0	0	0	0	6	0	0
50816 MARCHAWARI RURAL MUNICIPALITY	1	0	0	0	0	1	0	0
Kapilbastu District	204	0	63	82	0	54	5	0
50901 BANGANGA MUNICIPALITY	19	0	4	10	0	4	1	0
50902 BUDDHABHUMI MUNICIPALITY	29	0	12	7	0	8	2	0
50903 SHIVARAJ MUNICIPALITY	35	0	23	6	0	5	1	0
50904 BIJAYANAGAR RURAL MUNICIPALITY	8	0	1	5	0	2	0	0
50905 KRISHNANAGAR MUNICIPALITY	31	0	9	12	0	10	0	0
50906 MAHARAJGANJ MUNICIPALITY	10	0	1	3	0	6	0	0
50907 KAPILBASTU MUNICIPALITY	33	0	6	20	0	7	0	0
50908 YASODHARA RURAL MUNICIPALITY	8	0	2	4	0	2	0	0
50909 MAYADEVI RURAL MUNICIPALITY	22	0	3	12	0	6	1	0
50910 SHUDDHODHAN RURAL MUNICIPALITY	9	0	2	3	0	4	0	0
Dang District	266	0	90	102	0	72	2	0
51001 BANGALACHULI RURAL MUNICIPALITY	13	0	5	4	0	4	0	0
51002 GHORAH SUB-METROPOLITIAN CITY	69	0	24	21	0	22	2	0
51003 TULSIPUR SUB-METROPOLITIAN CITY	68	0	21	30	0	17	0	0
51004 SHANTINAGAR RURAL MUNICIPALITY	13	0	5	5	0	3	0	0
51005 BABAI RURAL MUNICIPALITY	15	0	7	6	0	2	0	0
51006 DANGISHARAN RURAL MUNICIPALITY	13	0	5	5	0	3	0	0
51007 LAMAHI MUNICIPALITY	28	0	11	9	0	8	0	0
51008 RAPTI RURAL MUNICIPALITY	20	0	6	12	0	2	0	0
51009 GADHAWA RURAL MUNICIPALITY	17	0	6	5	0	6	0	0
51010 RAJPUR RURAL MUNICIPALITY	10	0	0	5	0	5	0	0
Banke District	312	0	61	178	9	60	4	0
51101 RAPTI SONARI RURAL MUNICIPALITY	34	0	13	15	1	5	0	0
51102 KOHALPUR MUNICIPALITY	53	0	15	32	0	6	0	0
51103 BAIJANATH RURAL MUNICIPALITY	26	0	9	9	8	0	0	0
51104 KHAJURA RURAL MUNICIPALITY	33	0	9	17	0	6	1	0
51105 JANAKI RURAL MUNICIPALITY	17	0	3	10	0	3	1	0
51106 NEPALGANJ SUB-METROPOLITIAN CITY	111	0	10	68	0	33	0	0
51107 DUDUWA RURAL MUNICIPALITY	25	0	0	19	0	4	2	0
51108 NARAINAPUR RURAL MUNICIPALITY	13	0	2	8	0	3	0	0
Bardiya District	499	5	69	170	4	49	202	0
51201 BANSGADHI MUNICIPALITY	47	2	9	16	4	9	7	0
51202 BARBARDIYA MUNICIPALITY	60	0	16	32	0	5	7	0
51203 THAKURBABA MUNICIPALITY	24	0	3	13	0	3	5	0
51204 GERUWA RURAL MUNICIPALITY	38	0	11	11	0	8	8	0
51205 RAJAPUR MUNICIPALITY	195	2	14	42	0	11	126	0
51206 MADHUWAN MUNICIPALITY	47	0	3	22	0	4	18	0
51207 GULARIYA MUNICIPALITY	41	0	5	19	0	2	15	0
51208 BADHAIYATAL RURAL MUNICIPALITY	47	1	8	15	0	7	16	0

1) NSIC stands for Nepal Standard Industrial Classification.

2) Includes "Not reported ", "Unknown" and so on.

Table 7-1 Number of Establishments by Section of Industrial Classification, Kind of Business Place and Local Level.

District and Local Level	Section of NSIC ¹⁾							
	L+M+N+R+S							
	Real Estate, Professional & Scientific Activities, Administrative Services, Arts & Entertainment, Other Services							
	Kind of Business Place							
	Total	Street Business	Home Business	Business Building	Traditional Market	Modern Shopping Mall + Exclusive Block or Building	Others	Not Stated ²⁾
Lumbini Province								
Total	12,230	597	3,512	6,103	336	494	1,185	3
Sub-Metropolitan City	2,039	59	476	1,354	37	93	20	0
Municipality	6,059	280	1,910	2,964	146	238	521	0
Rural Municipality	4,132	258	1,126	1,785	153	163	644	3
501 Rukum East								
Total	56	0	10	39	2	5	0	0
Rural Municipality	56	0	10	39	2	5	0	0
502 Rolpa								
Total	258	0	134	99	5	6	13	1
Municipality	90	0	81	7	1	0	1	0
Rural Municipality	168	0	53	92	4	6	12	1
503 Pyuthan								
Total	351	0	80	209	0	15	47	0
Municipality	164	0	31	110	0	6	17	0
Rural Municipality	187	0	49	99	0	9	30	0
504 Gulmi								
Total	1,146	2	258	352	7	59	468	0
Municipality	368	0	115	152	5	15	81	0
Rural Municipality	778	2	143	200	2	44	387	0
505 Arghakhanchi								
Total	551	1	229	221	38	26	35	1
Municipality	382	1	138	171	30	18	24	0
Rural Municipality	169	0	91	50	8	8	11	1

1) NSIC stands for Nepal Standard Industrial Classification.

2) Includes "Not reported", "Unknown" and so on.

Table 7-1 Number of Establishments by Section of Industrial Classification, Kind of Business Place and Local Level.

District and Local Level	Section of NSIC ¹⁾							
	L+M+N+R+S							
	Real Estate, Professional & Scientific Activities, Administrative Services, Arts & Entertainment, Other Services							
	Kind of Business Place							
	Total	Street Business	Home Business	Business Building	Traditional Market	Modern Shopping Mall + Exclusive Block or Building	Others	Not Stated ²⁾
506 Palpa								
Total	489	3	80	262	13	24	107	0
Municipality	233	3	42	156	5	7	20	0
Rural Municipality	256	0	38	106	8	17	87	0
507 Nawalparasi West								
Total	899	37	360	335	108	28	31	0
Municipality	601	17	215	286	43	22	18	0
Rural Municipality	298	20	145	49	65	6	13	0
508 Rupandehi								
Total	3,293	85	1,146	1,861	65	123	12	1
Sub-Metropolitan City	836	7	273	505	7	39	5	0
Municipality	1,460	27	559	779	26	65	4	0
Rural Municipality	997	51	314	577	32	19	3	1
509 Kapilbastu								
Total	1,223	122	516	509	33	31	12	0
Municipality	974	75	445	400	18	25	11	0
Rural Municipality	249	47	71	109	15	6	1	0
510 Dang								
Total	861	18	215	553	27	35	13	0
Sub-Metropolitan City	563	12	116	389	22	21	3	0
Municipality	80	1	28	45	2	4	0	0
Rural Municipality	218	5	71	119	3	10	10	0
511 Banke								
Total	1,468	170	261	887	20	64	66	0
Sub-Metropolitan City	640	40	87	460	8	33	12	0
Municipality	331	25	76	191	6	16	17	0
Rural Municipality	497	105	98	236	6	15	37	0
512 Bardiya								
Total	1,635	159	223	776	18	78	381	0
Municipality	1,376	131	180	667	10	60	328	0
Rural Municipality	259	28	43	109	8	18	53	0

1) NSIC stands for Nepal Standard Industrial Classification.

2) Includes "Not reported ", "Unknown" and so on.

Table 7-1 Number of Establishments by Section of Industrial Classification, Kind of Business Place and Local Level.

District and Local Level	Section of NSIC ¹⁾							
	L+M+N+R+S							
	Real Estate, Professional & Scientific Activities, Administrative Services, Arts & Entertainment, Other Services							
	Kind of Business Place							
	Total	Street Business	Home Business	Business Building	Traditional Market	Modern Shopping Mall + Exclusive Block or Building	Others	Not Stated ²⁾
Rukum East District	56	0	10	39	2		5	0
50101 PUTHA UTTANGANGA RURAL MUNICIPALITY	22	0	3	14	0		5	0
50102 SISNE RURAL MUNICIPALITY	22	0	2	19	1		0	0
50103 BHOOME RURAL MUNICIPALITY	12	0	5	6	1		0	0
Rolpa District	258	0	134	99	5		6	13
50201 SUNCHHAHARI RURAL MUNICIPALITY	18	0	6	5	0		1	6
50202 THAWANG RURAL MUNICIPALITY	10	0	2	8	0		0	0
50203 PARIWARTAN RURAL MUNICIPALITY	22	0	2	20	0		0	0
50204 GANGADEV RURAL MUNICIPALITY	9	0	1	4	0		0	4
50205 MADI RURAL MUNICIPALITY	18	0	15	3	0		0	0
50206 TRIBENI RURAL MUNICIPALITY	18	0	4	13	0		1	0
50207 ROLPA MUNICIPALITY	90	0	81	7	1		0	1
50208 RUNTIGADHI RURAL MUNICIPALITY	26	0	14	8	4		0	0
50209 SUNIL SMRITI RURAL MUNICIPALITY	40	0	6	27	0		4	2
50210 LUNGRI RURAL MUNICIPALITY	7	0	3	4	0		0	0
Pyuthan District	351	0	80	209	0		15	47
50301 GAUMUKHI RURAL MUNICIPALITY	17	0	12	1	0		0	4
50302 NAUBAHINI RURAL MUNICIPALITY	22	0	8	13	0		0	1
50303 JHIMARUK RURAL MUNICIPALITY	31	0	7	13	0		0	11
50304 PYUTHAN MUNICIPALITY	132	0	26	90	0		2	14
50305 SWORGADWARI MUNICIPALITY	32	0	5	20	0		4	3
50306 MANDAVI RURAL MUNICIPALITY	21	0	4	14	0		0	3
50307 MALLARANI RURAL MUNICIPALITY	44	0	6	32	0		2	4
50308 AAIRAWATI RURAL MUNICIPALITY	28	0	8	12	0		2	6
50309 SARUMARANI RURAL MUNICIPALITY	24	0	4	14	0		5	1
Gulmi District	1,146	2	258	352	7		59	468
50401 KALI GANDAKI RURAL MUNICIPALITY	92	0	22	20	1		1	48
50402 SATYAWOTI RURAL MUNICIPALITY	84	2	10	25	0		15	32
50403 CHANDRAKOT RURAL MUNICIPALITY	71	0	24	13	0		0	34
50404 MUSIKOT MUNICIPALITY	107	0	29	32	4		9	33
50405 ISMA RURAL MUNICIPALITY	75	0	9	24	0		7	35
50406 MALIKA RURAL MUNICIPALITY	82	0	7	9	0		4	62
50407 MADANE RURAL MUNICIPALITY	76	0	6	28	0		3	39
50408 DHURKOT RURAL MUNICIPALITY	51	0	12	12	0		0	27
50409 RESUNGA MUNICIPALITY	261	0	86	120	1		6	48
50410 GULMI DURBAR RURAL MUNICIPALITY	46	0	4	24	0		4	14
50411 CHHATRAKOT RURAL MUNICIPALITY	61	0	9	15	0		4	33
50412 RURU RURAL MUNICIPALITY	140	0	40	30	1		6	63
Arghakhanchi District	551	1	229	221	38		26	35
50501 CHHATRADEV RURAL MUNICIPALITY	61	0	28	22	1		3	6
50502 MALARANI RURAL MUNICIPALITY	67	0	46	10	5		2	4
50503 BHUMIKASTHAN MUNICIPALITY	43	0	19	10	2		2	10
50504 SANDHIKHARKA MUNICIPALITY	254	1	81	127	24		14	7
50505 PANINI RURAL MUNICIPALITY	41	0	17	18	2		3	1
50506 SHITAGANGA MUNICIPALITY	85	0	38	34	4		2	7
Palpa District	489	3	80	262	13		24	107
50601 RAMPUR MUNICIPALITY	62	2	17	34	1		3	5
50602 PURBAKHOLA RURAL MUNICIPALITY	18	0	3	7	1		1	6
50603 RAMBHA RURAL MUNICIPALITY	45	0	9	16	1		5	14
50604 BAGANASKALI RURAL MUNICIPALITY	81	0	10	38	0		6	27
50605 TANSEN MUNICIPALITY	171	1	25	122	4		4	15
50606 RIBDIKOT RURAL MUNICIPALITY	50	0	3	14	6		3	24
50607 RAINADEVI CHHAHARA RURAL MUNICIPALITY	7	0	3	3	0		0	1
50608 TINAU RURAL MUNICIPALITY	23	0	3	7	0		0	13
50609 MATHAGADHI RURAL MUNICIPALITY	22	0	5	15	0		2	0
50610 NISDI RURAL MUNICIPALITY	10	0	2	6	0		0	2
Nawalparasi West District	899	37	360	335	108		28	31
50701 BARDAGHAT MUNICIPALITY	180	2	74	83	14		7	0
50702 SUNAWAL MUNICIPALITY	200	10	71	103	11		3	2
50703 RAMGRAM MUNICIPALITY	221	5	70	100	18		12	16
50704 PALHINANDAN RURAL MUNICIPALITY	63	2	30	8	21		0	2
50705 SARAWAL RURAL MUNICIPALITY	57	3	30	2	13		2	7
50706 PRATAPAPUR RURAL MUNICIPALITY	114	6	65	11	30		1	1
50707 SUSTA RURAL MUNICIPALITY	64	9	20	28	1		3	3

1) NSIC stands for Nepal Standard Industrial Classification.

2) Includes "Not reported", "Unknown" and so on.

Table 7-1 Number of Establishments by Section of Industrial Classification, Kind of Business Place and Local Level.

District and Local Level	Section of NSIC ¹⁾							
	L+M+N+R+S							
	Real Estate, Professional & Scientific Activities, Administrative Services, Arts & Entertainment, Other Services							
	Kind of Business Place							
	Total	Street Business	Home Business	Business Building	Traditional Market	Modern Shopping Mall + Exclusive Block or Building	Others	Not Stated ²⁾
Rupandehi District	3,293	85	1,146	1,861	65	123	12	1
50801 DEVDAHA MUNICIPALITY	154	2	104	46	0	2	0	0
50802 BUTWAL SUB-METROPOLITIAN CITY	836	7	273	505	7	39	5	0
50803 SAINAMAINA MUNICIPALITY	173	1	94	71	5	2	0	0
50804 KANCHAN RURAL MUNICIPALITY	107	2	28	72	1	4	0	0
50805 GAIDAHAWA RURAL MUNICIPALITY	116	13	30	64	6	3	0	0
50806 SUDDHODHAN RURAL MUNICIPALITY	108	3	25	73	4	2	1	0
50807 SIYARI RURAL MUNICIPALITY	96	1	50	43	1	1	0	0
50808 TILOTTAMA MUNICIPALITY	476	7	169	235	12	51	2	0
50809 OM SATIYA RURAL MUNICIPALITY	98	2	35	48	8	5	0	0
50810 ROHINI RURAL MUNICIPALITY	86	6	16	62	1	1	0	0
50811 SIDDHARTHANAGAR MUNICIPALITY	514	12	141	346	4	9	2	0
50812 MAYADEVI RURAL MUNICIPALITY	154	3	54	94	0	2	0	1
50813 LUMBINI SANSKRITIK MUNICIPALITY	143	5	51	81	5	1	0	0
50814 KOTAHIMAI RURAL MUNICIPALITY	81	10	40	30	1	0	0	0
50815 SAMMARIMAI RURAL MUNICIPALITY	93	5	28	52	7	1	0	0
50816 MARCHAWARI RURAL MUNICIPALITY	58	6	8	39	3	0	2	0
Kapilbastu District	1,223	122	516	509	33	31	12	0
50901 BANGANGA MUNICIPALITY	189	4	95	88	1	0	1	0
50902 BUDDHABHUMI MUNICIPALITY	173	4	110	52	3	3	1	0
50903 SHIVARAJ MUNICIPALITY	179	15	72	67	8	12	5	0
50904 BIJAYANAGAR RURAL MUNICIPALITY	28	9	8	5	6	0	0	0
50905 KRISHNANAGAR MUNICIPALITY	151	21	60	63	0	3	4	0
50906 MAHARAJGANJ MUNICIPALITY	66	8	27	30	1	0	0	0
50907 KAPILBASTU MUNICIPALITY	216	23	81	100	5	7	0	0
50908 YASODHARA RURAL MUNICIPALITY	57	7	24	24	1	1	0	0
50909 MAYADEVI RURAL MUNICIPALITY	103	18	29	42	8	5	1	0
50910 SHUDDHODHAN RURAL MUNICIPALITY	61	13	10	38	0	0	0	0
Dang District	861	18	215	553	27	35	13	0
51001 BANGALACHULI RURAL MUNICIPALITY	19	0	7	3	0	2	7	0
51002 GHORAH SUB-METROPOLITIAN CITY	347	9	74	241	5	16	2	0
51003 TULSIPUR SUB-METROPOLITIAN CITY	216	3	42	148	17	5	1	0
51004 SHANTINAGAR RURAL MUNICIPALITY	12	0	4	6	0	2	0	0
51005 BABAI RURAL MUNICIPALITY	18	1	4	12	0	1	0	0
51006 DANGISHARAN RURAL MUNICIPALITY	16	0	6	7	0	2	1	0
51007 LAMAHI MUNICIPALITY	80	1	28	45	2	4	0	0
51008 RAPTI RURAL MUNICIPALITY	84	3	25	55	0	0	1	0
51009 GADHAWA RURAL MUNICIPALITY	58	0	23	31	1	2	1	0
51010 RAJPUR RURAL MUNICIPALITY	11	1	2	5	2	1	0	0
Banke District	1,468	170	261	887	20	64	66	0
51101 RAPTI SONARI RURAL MUNICIPALITY	90	13	28	45	0	4	0	0
51102 KOHALPUR MUNICIPALITY	331	25	76	191	6	16	17	0
51103 BAIJANATH RURAL MUNICIPALITY	97	11	18	54	4	1	9	0
51104 KHAJURA RURAL MUNICIPALITY	131	24	22	80	0	2	3	0
51105 JANAKI RURAL MUNICIPALITY	65	15	13	33	0	1	3	0
51106 NEPALGANJ SUB-METROPOLITIAN CITY	640	40	87	460	8	33	12	0
51107 DUDUWA RURAL MUNICIPALITY	76	28	9	20	2	7	10	0
51108 NARAINAPUR RURAL MUNICIPALITY	38	14	8	4	0	0	12	0
Bardiya District	1,635	159	223	776	18	78	381	0
51201 BANSGADHI MUNICIPALITY	151	17	21	92	2	0	19	0
51202 BARBARDIYA MUNICIPALITY	269	27	68	93	1	29	51	0
51203 THAKURBABA MUNICIPALITY	157	10	19	73	2	12	41	0
51204 GERUWA RURAL MUNICIPALITY	101	4	19	45	3	4	26	0
51205 RAJAPUR MUNICIPALITY	284	3	25	124	1	7	124	0
51206 MADHUWAN MUNICIPALITY	175	22	18	84	2	6	43	0
51207 GULARIYA MUNICIPALITY	340	52	29	201	2	6	50	0
51208 BADHAIYATAL RURAL MUNICIPALITY	158	24	24	64	5	14	27	0

1) NSIC stands for Nepal Standard Industrial Classification.

2) Includes "Not reported ", "Unknown" and so on.

Table 7-2 Number of Persons Engaged by Section of Industrial Classification, Kind of Business Place and Local Level.

District and Local Level	Section of NSIC ¹⁾							
	Total ²⁾							
	Kind of Business Place							
	Total	Street Business	Home Business	Business Building	Traditional Market	Modern Shopping Mall + Exclusive Block or Building	Others	Not Stated ³⁾
Lumbini Province								
Total	474,264	13,558	144,880	140,610	14,579	146,025	14,531	81
Sub-Metropolitan City	98,629	1,451	24,879	38,328	2,510	29,800	1,661	0
Municipality	216,553	6,456	68,426	65,392	7,001	63,498	5,751	29
Rural Municipality	159,082	5,651	51,575	36,890	5,068	52,727	7,119	52
501 Rukum East								
Total	2,602	1	790	665	19	1,127	0	0
Rural Municipality	2,602	1	790	665	19	1,127	0	0
502 Rolpa								
Total	15,456	4	5,508	4,855	168	3,470	1,450	1
Municipality	3,352	3	2,041	614	14	654	26	0
Rural Municipality	12,104	1	3,467	4,241	154	2,816	1,424	1
503 Pyuthan								
Total	21,373	10	7,168	6,493	65	4,422	3,215	0
Municipality	7,576	1	2,662	2,571	22	1,669	651	0
Rural Municipality	13,797	9	4,506	3,922	43	2,753	2,564	0
504 Gulmi								
Total	22,876	40	9,893	5,014	139	6,200	1,590	0
Municipality	7,532	18	3,485	2,013	54	1,535	427	0
Rural Municipality	15,344	22	6,408	3,001	85	4,665	1,163	0
505 Arghakhanchi								
Total	14,613	6	6,639	2,460	772	4,446	271	19
Municipality	9,848	6	4,679	1,646	464	2,848	203	2
Rural Municipality	4,765	0	1,960	814	308	1,598	68	17

1) NSIC stands for Nepal Standard Industrial Classification.

2) Establishments which belong to Section O, T, or U of NSIC are not surveyed.

3) Includes "Not reported", "Unknown" and so on.

Table 7-2 Number of Persons Engaged by Section of Industrial Classification, Kind of Business Place and Local Level.

District and Local Level	Section of NSIC ¹⁾							
	Total ²⁾							
	Kind of Business Place							
	Total	Street Business	Home Business	Business Building	Traditional Market	Modern Shopping Mall + Exclusive Block or Building	Others	Not Stated ³⁾
506 Palpa								
Total	24,902	100	8,957	6,762	625	7,581	877	0
Municipality	12,911	89	3,944	4,332	313	3,923	310	0
Rural Municipality	11,991	11	5,013	2,430	312	3,658	567	0
507 Nawalparasi West								
Total	43,866	902	11,875	15,486	2,855	12,160	573	15
Municipality	32,097	502	7,916	12,975	1,654	8,597	438	15
Rural Municipality	11,769	400	3,959	2,511	1,201	3,563	135	0
508 Rupandehi								
Total	134,772	1,896	40,969	41,362	5,150	45,082	279	34
Sub-Metropolitan City	38,156	376	10,517	15,526	1,103	10,559	75	0
Municipality	55,998	713	18,874	16,143	1,973	18,228	67	0
Rural Municipality	40,618	807	11,578	9,693	2,074	16,295	137	34
509 Kapilbastu								
Total	40,610	1,667	12,958	9,307	1,441	14,852	373	12
Municipality	34,140	1,018	10,952	7,938	1,175	12,686	359	12
Rural Municipality	6,470	649	2,006	1,369	266	2,166	14	0
510 Dang								
Total	47,598	284	15,941	14,536	950	15,401	486	0
Sub-Metropolitan City	30,003	181	9,559	10,418	843	8,672	330	0
Municipality	5,133	14	1,690	1,545	45	1,837	2	0
Rural Municipality	12,462	89	4,692	2,573	62	4,892	154	0
511 Banke								
Total	64,882	4,855	13,391	21,257	1,361	22,186	1,832	0
Sub-Metropolitan City	30,470	894	4,803	12,384	564	10,569	1,256	0
Municipality	14,508	859	3,903	4,967	507	4,150	122	0
Rural Municipality	19,904	3,102	4,685	3,906	290	7,467	454	0
512 Bardiya								
Total	40,714	3,793	10,791	12,413	1,034	9,098	3,585	0
Municipality	33,458	3,233	8,280	10,648	780	7,371	3,146	0
Rural Municipality	7,256	560	2,511	1,765	254	1,727	439	0

1) NSIC stands for Nepal Standard Industrial Classification.

2) Establishments which belong to Section O, T, or U of NSIC are not surveyed.

3) Includes "Not reported ", "Unknown" and so on.

Table 7-2 Number of Persons Engaged by Section of Industrial Classification, Kind of Business Place and Local Level.

District and Local Level	Section of NSIC ¹⁾							
	Total ²⁾							
	Kind of Business Place							
	Total	Street Business	Home Business	Business Building	Traditional Market	Modern Shopping Mall + Exclusive Block or Building	Others	Not Stated ³⁾
Rukum East District	2,602	1	790	665	19	1,127	0	0
50101 PUTHA UTTANGANGA RURAL MUNICIPALITY	712	0	260	47	0	405	0	0
50102 SISNE RURAL MUNICIPALITY	1,145	1	311	421	16	396	0	0
50103 BHOOME RURAL MUNICIPALITY	745	0	219	197	3	326	0	0
Rolpa District	15,456	4	5,508	4,855	168	3,470	1,450	1
50201 SUNCHHAHARI RURAL MUNICIPALITY	1,930	0	411	269	0	416	834	0
50202 THAWANG RURAL MUNICIPALITY	716	1	244	276	0	195	0	0
50203 PARIWARTAN RURAL MUNICIPALITY	986	0	370	367	1	241	7	0
50204 GANGADEV RURAL MUNICIPALITY	1,144	0	208	472	7	296	161	0
50205 MADI RURAL MUNICIPALITY	920	0	615	57	0	248	0	0
50206 TRIBENI RURAL MUNICIPALITY	1,130	0	276	454	0	397	3	0
50207 ROLPA MUNICIPALITY	3,352	3	2,041	614	14	654	26	0
50208 RUNTIGADHI RURAL MUNICIPALITY	2,561	0	423	1,256	137	482	263	0
50209 SUNIL SMRITI RURAL MUNICIPALITY	2,079	0	716	664	9	541	148	1
50210 LUNGRI RURAL MUNICIPALITY	638	0	204	426	0	0	8	0
Pyuthan District	21,373	10	7,168	6,493	65	4,422	3,215	0
50301 GAUMUKHI RURAL MUNICIPALITY	1,680	0	591	96	0	457	536	0
50302 NAUBAHINI RURAL MUNICIPALITY	1,738	2	691	431	25	395	194	0
50303 JHIMARUK RURAL MUNICIPALITY	2,392	0	738	762	0	423	469	0
50304 PYUTHAN MUNICIPALITY	4,771	1	1,654	1,867	21	829	399	0
50305 SWORGADWARI MUNICIPALITY	2,805	0	1,008	704	1	840	252	0
50306 MANDAVI RURAL MUNICIPALITY	1,518	1	437	707	1	238	134	0
50307 MALLARANI RURAL MUNICIPALITY	2,228	1	613	823	0	375	416	0
50308 AAIRAWATI RURAL MUNICIPALITY	2,621	2	1,044	557	0	382	636	0
50309 SARUMARANI RURAL MUNICIPALITY	1,620	3	392	546	17	483	179	0
Gulmi District	22,876	40	9,893	5,014	139	6,200	1,590	0
50401 KALI GANDAKI RURAL MUNICIPALITY	1,138	0	420	272	18	317	111	0
50402 SATYAWOTI RURAL MUNICIPALITY	1,552	12	532	328	6	601	73	0
50403 CHANDRAKOT RURAL MUNICIPALITY	1,886	0	1,066	226	5	461	128	0
50404 MUSIKOT MUNICIPALITY	2,472	3	1,085	269	45	817	253	0
50405 ISMA RURAL MUNICIPALITY	1,307	0	590	176	2	416	123	0
50406 MALIKA RURAL MUNICIPALITY	1,489	0	682	142	0	495	170	0
50407 MADANE RURAL MUNICIPALITY	1,415	0	508	262	0	492	153	0
50408 DHURKOT RURAL MUNICIPALITY	1,254	0	504	201	0	459	90	0
50409 RESUNGA MUNICIPALITY	5,060	15	2,400	1,744	9	718	174	0
50410 GULMI DURBAR RURAL MUNICIPALITY	1,460	3	574	476	4	359	44	0
50411 CHHATRAKOT RURAL MUNICIPALITY	1,544	0	609	256	21	548	110	0
50412 RURU RURAL MUNICIPALITY	2,299	7	923	662	29	517	161	0
Arghakhanchi District	14,613	6	6,639	2,460	772	4,446	271	19
50501 CHHATRADEV RURAL MUNICIPALITY	1,574	0	633	361	2	539	30	9
50502 MALARANI RURAL MUNICIPALITY	1,666	0	757	255	153	467	26	8
50503 BHUMIKASTHAN MUNICIPALITY	1,681	1	878	191	46	500	65	0
50504 SANDHIKHARKA MUNICIPALITY	5,583	2	2,653	1,154	373	1,318	83	0
50505 PANINI RURAL MUNICIPALITY	1,525	0	570	198	153	592	12	0
50506 SHITAGANGA MUNICIPALITY	2,584	3	1,148	301	45	1,030	55	2
Palpa District	24,902	100	8,957	6,762	625	7,581	877	0
50601 RAMPUR MUNICIPALITY	4,020	40	1,659	1,317	133	852	19	0
50602 PURBAKHOLA RURAL MUNICIPALITY	1,325	0	475	260	60	483	47	0
50603 RAMBHA RURAL MUNICIPALITY	1,560	2	714	263	16	463	102	0
50604 BAGANASKALI RURAL MUNICIPALITY	1,812	0	683	658	5	382	84	0
50605 TANSEN MUNICIPALITY	8,891	49	2,285	3,015	180	3,071	291	0
50606 RIBDIKOT RURAL MUNICIPALITY	1,696	0	745	213	122	525	91	0
50607 RAINADEVI CHHAHARA RURAL MUNICIPALITY	1,215	1	623	130	10	435	16	0
50608 TINAU RURAL MUNICIPALITY	1,420	5	695	162	37	442	79	0
50609 MATHAGADHI RURAL MUNICIPALITY	1,499	3	535	361	60	524	16	0
50610 NISDI RURAL MUNICIPALITY	1,464	0	543	383	2	404	132	0
Nawalparasi West District	43,866	902	11,875	15,486	2,855	12,160	573	15
50701 BARDAGHAT MUNICIPALITY	15,256	99	2,475	9,663	578	2,406	35	0
50702 SUNAWAL MUNICIPALITY	8,736	241	3,014	2,217	285	2,877	102	0
50703 RAMGRAM MUNICIPALITY	8,105	162	2,427	1,095	791	3,314	301	15
50704 PALHINANDAN RURAL MUNICIPALITY	1,776	80	701	227	367	392	9	0
50705 SARAWAL RURAL MUNICIPALITY	3,242	24	1,053	449	157	1,498	61	0
50706 PRATAPAPUR RURAL MUNICIPALITY	3,225	118	1,296	360	644	788	19	0
50707 SUSTA RURAL MUNICIPALITY	3,526	178	909	1,475	33	885	46	0

1) NSIC stands for Nepal Standard Industrial Classification.

2) Establishments which belong to Section O, T, or U of NSIC are not surveyed.

3) Includes "Not reported", "Unknown" and so on.

Table 7-2 Number of Persons Engaged by Section of Industrial Classification, Kind of Business Place and Local Level.

District and Local Level	Section of NSIC ¹⁾								
	Total ²⁾								
	Kind of Business Place								
	Total	Street Business	Home Business	Business Building	Traditional Market	Modern Shopping Mall + Exclusive Block or Building	Others	Not Stated ³⁾	
Rupandehi District	134,772	1,896	40,969	41,362	5,150	45,082	279	34	
50801 DEVDAHA MUNICIPALITY	7,471	117	3,811	1,005	25	2,498	15	0	
50802 BUTWAL SUB-METROPOLITIAN CITY	38,156	376	10,517	15,526	1,103	10,559	75	0	
50803 SAINAMAINA MUNICIPALITY	6,760	72	3,328	1,762	292	1,306	0	0	
50804 KANCHAN RURAL MUNICIPALITY	2,992	89	1,068	983	79	773	0	0	
50805 GAIDAHAWA RURAL MUNICIPALITY	2,558	122	1,100	752	103	481	0	0	
50806 SUDDHODHAN RURAL MUNICIPALITY	4,371	69	1,023	1,218	392	1,575	86	8	
50807 SIYARI RURAL MUNICIPALITY	4,645	63	2,475	567	61	1,479	0	0	
50808 TILOTTAMA MUNICIPALITY	20,082	126	5,520	4,922	905	8,603	6	0	
50809 OM SATIYA RURAL MUNICIPALITY	5,131	82	1,666	1,095	350	1,938	0	0	
50810 ROHINI RURAL MUNICIPALITY	4,260	66	1,036	1,855	95	1,208	0	0	
50811 SIDDHARTHANAGAR MUNICIPALITY	16,817	245	4,778	6,954	407	4,401	32	0	
50812 MAYADEVI RURAL MUNICIPALITY	10,740	29	1,344	1,724	253	7,351	14	25	
50813 LUMBINI SANSKRITIK MUNICIPALITY	4,868	153	1,437	1,500	344	1,420	14	0	
50814 KOTAHIMAI RURAL MUNICIPALITY	2,410	98	919	354	163	876	0	0	
50815 SAMMARIMAI RURAL MUNICIPALITY	2,043	84	644	484	469	362	0	0	
50816 MARCHAWARI RURAL MUNICIPALITY	1,468	105	303	661	109	252	37	1	
Kapilbastu District	40,610	1,667	12,958	9,307	1,441	14,852	373	12	
50901 BANGANGA MUNICIPALITY	5,954	98	2,884	1,380	448	1,102	34	8	
50902 BUDDHABHUMI MUNICIPALITY	5,992	92	1,859	902	147	2,956	32	4	
50903 SHIVARAJ MUNICIPALITY	8,612	135	2,523	1,355	299	4,276	24	0	
50904 BIJAYANAGAR RURAL MUNICIPALITY	1,046	78	365	194	72	337	0	0	
50905 KRISHNANAGAR MUNICIPALITY	4,481	235	1,249	1,365	8	1,370	254	0	
50906 MAHARAJGANJ MUNICIPALITY	3,957	159	622	1,426	28	1,722	0	0	
50907 KAPILBASTU MUNICIPALITY	5,144	299	1,815	1,510	245	1,260	15	0	
50908 YASODHARA RURAL MUNICIPALITY	1,040	78	548	197	7	210	0	0	
50909 MAYADEVI RURAL MUNICIPALITY	3,034	353	750	596	171	1,150	14	0	
50910 SHUDDHODHAN RURAL MUNICIPALITY	1,350	140	343	382	16	469	0	0	
Dang District	47,598	284	15,941	14,536	950	15,401	486	0	
51001 BANGALACHULI RURAL MUNICIPALITY	1,013	0	584	95	0	322	12	0	
51002 GHORAH SUB-METROPOLITIAN CITY	17,846	126	5,638	6,711	395	4,658	318	0	
51003 TULSIPUR SUB-METROPOLITIAN CITY	12,157	55	3,921	3,707	448	4,014	12	0	
51004 SHANTINAGAR RURAL MUNICIPALITY	1,216	0	447	275	4	454	36	0	
51005 BABAI RURAL MUNICIPALITY	1,288	12	529	298	5	442	2	0	
51006 DANGISHARAN RURAL MUNICIPALITY	983	0	367	219	0	378	19	0	
51007 LAMAHI MUNICIPALITY	5,133	14	1,690	1,545	45	1,837	2	0	
51008 RAPTI RURAL MUNICIPALITY	4,564	67	1,423	872	0	2,124	78	0	
51009 GADHAWA RURAL MUNICIPALITY	2,513	6	1,037	673	21	771	5	0	
51010 RAJPUR RURAL MUNICIPALITY	885	4	305	141	32	401	2	0	
Banke District	64,882	4,855	13,391	21,257	1,361	22,186	1,832	0	
51101 RAPTI SONARI RURAL MUNICIPALITY	3,237	447	1,098	839	2	758	93	0	
51102 KOHALPUR MUNICIPALITY	14,508	859	3,903	4,967	507	4,150	122	0	
51103 BAIJANATH RURAL MUNICIPALITY	4,303	453	1,211	844	236	1,517	42	0	
51104 KHAJURA RURAL MUNICIPALITY	4,478	550	1,026	1,241	15	1,514	132	0	
51105 JANAKI RURAL MUNICIPALITY	4,372	510	610	489	2	2,751	10	0	
51106 NEPALGANJ SUB-METROPOLITIAN CITY	30,470	894	4,803	12,384	564	10,569	1,256	0	
51107 DUDUWA RURAL MUNICIPALITY	2,070	624	330	371	35	659	51	0	
51108 NARAINAPUR RURAL MUNICIPALITY	1,444	518	410	122	0	268	126	0	
Bardiya District	40,714	3,793	10,791	12,413	1,034	9,098	3,585	0	
51201 BANSGADHI MUNICIPALITY	5,105	533	1,601	1,168	142	1,360	301	0	
51202 BARBARDIYA MUNICIPALITY	6,060	555	1,823	1,653	165	1,295	569	0	
51203 THAKURBABA MUNICIPALITY	3,944	212	1,076	1,212	26	1,046	372	0	
51204 GERUWA RURAL MUNICIPALITY	2,084	107	946	430	69	444	88	0	
51205 RAJAPUR MUNICIPALITY	5,350	115	1,486	2,025	50	1,137	537	0	
51206 MADHUWAN MUNICIPALITY	4,700	732	1,223	1,376	191	756	422	0	
51207 GULARIYA MUNICIPALITY	8,299	1,086	1,071	3,214	206	1,777	945	0	
51208 BADHAIYATAL RURAL MUNICIPALITY	5,172	453	1,565	1,335	185	1,283	351	0	

1) NSIC stands for Nepal Standard Industrial Classification.

2) Establishments which belong to Section O, T, or U of NSIC are not surveyed.

3) Includes "Not reported", "Unknown" and so on.

Table 7-2 Number of Persons Engaged by Section of Industrial Classification, Kind of Business Place and Local Level.

District and Local Level	Section of NSIC ¹⁾							
	A							
	Agriculture, forestry and fishing ²⁾							
	Kind of Business Place							
	Total	Street Business	Home Business	Business Building	Traditional Market	Modern Shopping Mall + Exclusive Block or Building	Others	Not Stated ³⁾
Lumbini Province								
Total	15,368	0	4,452	4,131	279	2,083	4,421	2
Sub-Metropolitan City	690	0	271	203	2	207	7	0
Municipality	6,399	0	1,838	1,820	164	1,073	1,504	0
Rural Municipality	8,279	0	2,343	2,108	113	803	2,910	2
501 Rukum East								
Total	8	0	7	1	0	0	0	0
Rural Municipality	8	0	7	1	0	0	0	0
502 Rolpa								
Total	743	0	151	214	0	13	365	0
Municipality	49	0	33	2	0	1	13	0
Rural Municipality	694	0	118	212	0	12	352	0
503 Pyuthan								
Total	3,981	0	648	1,106	26	167	2,034	0
Municipality	1,104	0	316	268	14	54	452	0
Rural Municipality	2,877	0	332	838	12	113	1,582	0
504 Gulmi								
Total	946	0	237	207	19	95	388	0
Municipality	253	0	69	55	3	9	117	0
Rural Municipality	693	0	168	152	16	86	271	0
505 Arghakhanchi								
Total	784	0	399	156	70	74	83	2
Municipality	518	0	261	76	52	69	60	0
Rural Municipality	266	0	138	80	18	5	23	2

1) NSIC stands for Nepal Standard Industrial Classification.

2) Registered establishments only.

3) Includes "Not reported", "Unknown" and so on.

Table 7-2 Number of Persons Engaged by Section of Industrial Classification, Kind of Business Place and Local Level.

District and Local Level	Section of NSIC ¹⁾							
	A							
	Agriculture, forestry and fishing ²⁾							
	Kind of Business Place							
	Total	Street Business	Home Business	Business Building	Traditional Market	Modern Shopping Mall + Exclusive Block or Building	Others	Not Stated ³⁾
506 Palpa								
Total	831	0	196	152	40	112	331	0
Municipality	218	0	41	53	23	48	53	0
Rural Municipality	613	0	155	99	17	64	278	0
507 Nawalparasi West								
Total	670	0	331	70	35	205	29	0
Municipality	519	0	244	50	23	176	26	0
Rural Municipality	151	0	87	20	12	29	3	0
508 Rupandehi								
Total	2,283	0	1,059	547	49	563	65	0
Sub-Metropolitan City	143	0	49	83	0	11	0	0
Municipality	754	0	251	101	22	377	3	0
Rural Municipality	1,386	0	759	363	27	175	62	0
509 Kapilbastu								
Total	494	0	259	143	4	80	8	0
Municipality	338	0	158	98	2	75	5	0
Rural Municipality	156	0	101	45	2	5	3	0
510 Dang								
Total	951	0	346	303	4	270	28	0
Sub-Metropolitan City	466	0	201	102	2	161	0	0
Municipality	185	0	37	106	0	42	0	0
Rural Municipality	300	0	108	95	2	67	28	0
511 Banke								
Total	967	0	186	232	20	346	183	0
Sub-Metropolitan City	81	0	21	18	0	35	7	0
Municipality	248	0	57	54	13	94	30	0
Rural Municipality	638	0	108	160	7	217	146	0
512 Bardiya								
Total	2,710	0	633	1,000	12	158	907	0
Municipality	2,213	0	371	957	12	128	745	0
Rural Municipality	497	0	262	43	0	30	162	0

1) NSIC stands for Nepal Standard Industrial Classification.

2) Registered establishments only.

3) Includes "Not reported ", "Unknown" and so on.

Table 7-2 Number of Persons Engaged by Section of Industrial Classification, Kind of Business Place and Local Level.

District and Local Level	Section of NSIC ¹⁾							
	A							
	Agriculture, forestry and fishing ²⁾							
	Kind of Business Place							
	Total	Street Business	Home Business	Business Building	Traditional Market	Modern Shopping Mall + Exclusive Block or Building	Others	Not Stated ³⁾
Rukum East District	8	0	7	1	0	0	0	0
50101 PUTHA UTTANGANGA RURAL MUNICIPALITY	0	0	0	0	0	0	0	0
50102 SISNE RURAL MUNICIPALITY	2	0	2	0	0	0	0	0
50103 BHOOME RURAL MUNICIPALITY	6	0	5	1	0	0	0	0
Rolpa District	743	0	151	214	0	13	365	0
50201 SUNCHHAHARI RURAL MUNICIPALITY	333	0	0	2	0	0	331	0
50202 THAWANG RURAL MUNICIPALITY	79	0	4	75	0	0	0	0
50203 PARIWARTAN RURAL MUNICIPALITY	3	0	1	1	0	1	0	0
50204 GANGADEV RURAL MUNICIPALITY	171	0	25	130	0	0	16	0
50205 MADI RURAL MUNICIPALITY	51	0	51	0	0	0	0	0
50206 TRIBENI RURAL MUNICIPALITY	10	0	5	2	0	3	0	0
50207 ROLPA MUNICIPALITY	49	0	33	2	0	1	13	0
50208 RUNTIGADHI RURAL MUNICIPALITY	9	0	9	0	0	0	0	0
50209 SUNIL SMRITI RURAL MUNICIPALITY	38	0	23	2	0	8	5	0
50210 LUNGRI RURAL MUNICIPALITY	0	0	0	0	0	0	0	0
Pyuthan District	3,981	0	648	1,106	26	167	2,034	0
50301 GAUMUKHI RURAL MUNICIPALITY	471	0	22	0	0	0	449	0
50302 NAUBAHINI RURAL MUNICIPALITY	337	0	49	118	3	5	162	0
50303 JHIMARUK RURAL MUNICIPALITY	491	0	92	185	0	0	214	0
50304 PYUTHAN MUNICIPALITY	532	0	98	157	14	21	242	0
50305 SWORGADWARI MUNICIPALITY	572	0	218	111	0	33	210	0
50306 MANDAVI RURAL MUNICIPALITY	271	0	11	186	0	11	63	0
50307 MALLARANI RURAL MUNICIPALITY	290	0	44	42	0	0	204	0
50308 AAIRAWATI RURAL MUNICIPALITY	546	0	63	105	0	0	378	0
50309 SARUMARANI RURAL MUNICIPALITY	471	0	51	202	9	97	112	0
Gulmi District	946	0	237	207	19	95	388	0
50401 KALI GANDAKI RURAL MUNICIPALITY	70	0	11	23	0	11	25	0
50402 SATYAWOTI RURAL MUNICIPALITY	33	0	7	5	0	18	3	0
50403 CHANDRAKOT RURAL MUNICIPALITY	5	0	0	4	0	0	1	0
50404 MUSIKOT MUNICIPALITY	143	0	21	16	3	5	98	0
50405 ISMA RURAL MUNICIPALITY	58	0	9	7	0	0	42	0
50406 MALIKA RURAL MUNICIPALITY	61	0	9	0	0	6	46	0
50407 MADANE RURAL MUNICIPALITY	119	0	6	41	0	11	61	0
50408 DHURKOT RURAL MUNICIPALITY	76	0	46	13	0	0	17	0
50409 RESUNGA MUNICIPALITY	110	0	48	39	0	4	19	0
50410 GULMI DURBAR RURAL MUNICIPALITY	67	0	36	9	0	3	19	0
50411 CHHATRAKOT RURAL MUNICIPALITY	80	0	12	15	4	22	27	0
50412 RURU RURAL MUNICIPALITY	124	0	32	35	12	15	30	0
Arghakhanchi District	784	0	399	156	70	74	83	2
50501 CHHATRADEV RURAL MUNICIPALITY	86	0	53	22	0	5	5	1
50502 MALARANI RURAL MUNICIPALITY	80	0	49	14	1	0	15	1
50503 BHUMIKASTHAN MUNICIPALITY	78	0	31	10	4	11	22	0
50504 SANDHIKHARKA MUNICIPALITY	185	0	92	33	47	1	12	0
50505 PANINI RURAL MUNICIPALITY	100	0	36	44	17	0	3	0
50506 SHITAGANGA MUNICIPALITY	255	0	138	33	1	57	26	0
Palpa District	831	0	196	152	40	112	331	0
50601 RAMPUR MUNICIPALITY	65	0	13	21	19	5	7	0
50602 PURBAKHOLA RURAL MUNICIPALITY	44	0	8	0	10	0	26	0
50603 RAMBHA RURAL MUNICIPALITY	62	0	15	2	0	2	43	0
50604 BAGANASKALI RURAL MUNICIPALITY	99	0	48	28	1	6	16	0
50605 TANSEN MUNICIPALITY	153	0	28	32	4	43	46	0
50606 RIBDIKOT RURAL MUNICIPALITY	110	0	25	13	4	23	45	0
50607 RAINADEVI CHHAHARA RURAL MUNICIPALITY	42	0	27	3	0	0	12	0
50608 TINAU RURAL MUNICIPALITY	104	0	24	44	0	15	21	0
50609 MATHAGADHI RURAL MUNICIPALITY	30	0	0	1	2	18	9	0
50610 NISDI RURAL MUNICIPALITY	122	0	8	8	0	0	106	0
Nawalparasi West District	670	0	331	70	35	205	29	0
50701 BARDAGHAT MUNICIPALITY	201	0	46	32	4	113	6	0
50702 SUNAWAL MUNICIPALITY	200	0	135	16	19	28	2	0
50703 RAMGRAM MUNICIPALITY	118	0	63	2	0	35	18	0
50704 PALHINANDAN RURAL MUNICIPALITY	11	0	11	0	0	0	0	0
50705 SARAWAL RURAL MUNICIPALITY	38	0	3	7	11	15	2	0
50706 PRATAPAPUR RURAL MUNICIPALITY	68	0	57	3	1	7	0	0
50707 SUSTA RURAL MUNICIPALITY	34	0	16	10	0	7	1	0

1) NSIC stands for Nepal Standard Industrial Classification.

2) Registered establishments only.

3) Includes "Not reported", "Unknown" and so on.

Table 7-2 Number of Persons Engaged by Section of Industrial Classification, Kind of Business Place and Local Level.

District and Local Level	Section of NSIC ¹⁾							
	A							
	Agriculture, forestry and fishing ²⁾							
	Kind of Business Place							
	Total	Street Business	Home Business	Business Building	Traditional Market	Modern Shopping Mall + Exclusive Block or Building	Others	Not Stated ³⁾
Rupandehi District	2,283	0	1,059	547	49	563	65	0
50801 DEVDAHA MUNICIPALITY	78	0	42	28	0	8	0	0
50802 BUTWAL SUB-METROPOLITIAN CITY	143	0	49	83	0	11	0	0
50803 SAINAMAINA MUNICIPALITY	84	0	47	15	0	22	0	0
50804 KANCHAN RURAL MUNICIPALITY	44	0	11	16	1	16	0	0
50805 GAIDAHAWA RURAL MUNICIPALITY	20	0	12	8	0	0	0	0
50806 SUDDHODHAN RURAL MUNICIPALITY	204	0	25	103	10	4	62	0
50807 SIYARI RURAL MUNICIPALITY	785	0	631	113	0	41	0	0
50808 TILOTTAMA MUNICIPALITY	486	0	108	30	20	328	0	0
50809 OM SATIYA RURAL MUNICIPALITY	130	0	22	23	8	77	0	0
50810 ROHINI RURAL MUNICIPALITY	85	0	26	21	8	30	0	0
50811 SIDDHARTHANAGAR MUNICIPALITY	87	0	47	20	2	15	3	0
50812 MAYADEVI RURAL MUNICIPALITY	14	0	0	14	0	0	0	0
50813 LUMBINI SANSKRITIK MUNICIPALITY	19	0	7	8	0	4	0	0
50814 KOTAHIMAI RURAL MUNICIPALITY	21	0	18	3	0	0	0	0
50815 SAMMARIMAI RURAL MUNICIPALITY	56	0	14	35	0	7	0	0
50816 MARCHAWARI RURAL MUNICIPALITY	27	0	0	27	0	0	0	0
Kapilbastu District	494	0	259	143	4	80	8	0
50901 BANGANGA MUNICIPALITY	122	0	68	32	0	20	2	0
50902 BUDDHABHUMI MUNICIPALITY	74	0	25	27	0	20	2	0
50903 SHIVARAJ MUNICIPALITY	76	0	43	12	2	18	1	0
50904 BIJAYANAGAR RURAL MUNICIPALITY	54	0	36	18	0	0	0	0
50905 KRISHNANAGAR MUNICIPALITY	42	0	9	22	0	11	0	0
50906 MAHARAJGANJ MUNICIPALITY	15	0	8	1	0	6	0	0
50907 KAPILBASTU MUNICIPALITY	9	0	5	4	0	0	0	0
50908 YASODHARA RURAL MUNICIPALITY	12	0	7	0	0	5	0	0
50909 MAYADEVI RURAL MUNICIPALITY	71	0	39	27	2	0	3	0
50910 SHUDDHODHAN RURAL MUNICIPALITY	19	0	19	0	0	0	0	0
Dang District	951	0	346	303	4	270	28	0
51001 BANGALACHULI RURAL MUNICIPALITY	35	0	20	8	0	3	4	0
51002 GHORAH SUB-METROPOLITIAN CITY	240	0	80	69	2	89	0	0
51003 TULSIPUR SUB-METROPOLITIAN CITY	226	0	121	33	0	72	0	0
51004 SHANTINAGAR RURAL MUNICIPALITY	31	0	4	5	0	0	22	0
51005 BABAI RURAL MUNICIPALITY	16	0	5	5	0	6	0	0
51006 DANGISHARAN RURAL MUNICIPALITY	49	0	1	20	0	28	0	0
51007 LAMAHI MUNICIPALITY	185	0	37	106	0	42	0	0
51008 RAPTI RURAL MUNICIPALITY	101	0	65	6	0	30	0	0
51009 GADHAWA RURAL MUNICIPALITY	35	0	9	25	1	0	0	0
51010 RAJPUR RURAL MUNICIPALITY	33	0	4	26	1	0	2	0
Banke District	967	0	186	232	20	346	183	0
51101 RAPTI SONARI RURAL MUNICIPALITY	192	0	52	58	0	0	82	0
51102 KOHALPUR MUNICIPALITY	248	0	57	54	13	94	30	0
51103 BAIJANATH RURAL MUNICIPALITY	177	0	26	38	3	110	0	0
51104 KHAJURA RURAL MUNICIPALITY	122	0	10	18	4	78	12	0
51105 JANAKI RURAL MUNICIPALITY	20	0	4	7	0	9	0	0
51106 NEPALGANJ SUB-METROPOLITIAN CITY	81	0	21	18	0	35	7	0
51107 DUDUWA RURAL MUNICIPALITY	74	0	7	34	0	20	13	0
51108 NARAINAPUR RURAL MUNICIPALITY	53	0	9	5	0	0	39	0
Bardiya District	2,710	0	633	1,000	12	158	907	0
51201 BANSGADHI MUNICIPALITY	331	0	103	76	11	27	114	0
51202 BARBARDIYA MUNICIPALITY	750	0	95	388	0	61	206	0
51203 THAKURBABA MUNICIPALITY	173	0	56	69	0	2	46	0
51204 GERUWA RURAL MUNICIPALITY	87	0	29	23	0	6	29	0
51205 RAJAPUR MUNICIPALITY	148	0	8	93	0	14	33	0
51206 MADHUWAN MUNICIPALITY	396	0	67	145	1	11	172	0
51207 GULARIYA MUNICIPALITY	415	0	42	186	0	13	174	0
51208 BADHAIYATAL RURAL MUNICIPALITY	410	0	233	20	0	24	133	0

1) NSIC stands for Nepal Standard Industrial Classification.

2) Registered establishments only.

3) Includes "Not reported ", "Unknown" and so on.

Table 7-2 Number of Persons Engaged by Section of Industrial Classification, Kind of Business Place and Local Level.

District and Local Level	Section of NSIC ¹⁾							
	C							
	Manufacturing							
	Kind of Business Place							
	Total	Street Business	Home Business	Business Building	Traditional Market	Modern Shopping Mall + Exclusive Block or Building	Others	Not Stated ²⁾
Lumbini Province								
Total	93,706	273	18,465	25,204	1,415	45,858	2,447	44
Sub-Metropolitan City	18,653	39	3,218	6,124	285	7,833	1,154	0
Municipality	42,864	164	9,199	11,893	642	19,811	1,132	23
Rural Municipality	32,189	70	6,048	7,187	488	18,214	161	21
501 Rukum East								
Total	105	0	26	60	2	17	0	0
Rural Municipality	105	0	26	60	2	17	0	0
502 Rolpa								
Total	1,463	0	739	563	60	82	19	0
Municipality	367	0	270	79	2	8	8	0
Rural Municipality	1,096	0	469	484	58	74	11	0
503 Pyuthan								
Total	1,293	1	642	515	5	120	10	0
Municipality	488	0	214	258	1	12	3	0
Rural Municipality	805	1	428	257	4	108	7	0
504 Gulmi								
Total	2,268	8	1,198	860	52	133	17	0
Municipality	751	1	431	292	23	0	4	0
Rural Municipality	1,517	7	767	568	29	133	13	0
505 Arghakhanchi								
Total	1,569	0	823	375	146	222	3	0
Municipality	1,155	0	595	257	91	211	1	0
Rural Municipality	414	0	228	118	55	11	2	0

1) NSIC stands for Nepal Standard Industrial Classification.

2) Includes "Not reported ", "Unknown" and so on.

Table 7-2 Number of Persons Engaged by Section of Industrial Classification, Kind of Business Place and Local Level.

District and Local Level	Section of NSIC ¹⁾							
	C							
	Manufacturing							
	Kind of Business Place							
	Total	Street Business	Home Business	Business Building	Traditional Market	Modern Shopping Mall + Exclusive Block or Building	Others	Not Stated ²⁾
506 Palpa								
Total	2,239	1	844	928	235	218	13	0
Municipality	1,328	1	430	581	172	131	13	0
Rural Municipality	911	0	414	347	63	87	0	0
507 Nawalparasi West								
Total	9,920	6	1,744	2,200	265	5,495	195	15
Municipality	6,697	0	1,172	1,377	120	3,837	176	15
Rural Municipality	3,223	6	572	823	145	1,658	19	0
508 Rupandehi								
Total	33,149	14	5,837	7,764	228	19,231	54	21
Sub-Metropolitan City	6,037	0	1,415	1,940	42	2,590	50	0
Municipality	12,015	12	2,882	3,272	151	5,696	2	0
Rural Municipality	15,097	2	1,540	2,552	35	10,945	2	21
509 Kapilbastu								
Total	12,455	30	1,785	2,640	76	7,682	234	8
Municipality	10,882	20	1,570	2,408	41	6,601	234	8
Rural Municipality	1,573	10	215	232	35	1,081	0	0
510 Dang								
Total	7,270	22	1,675	2,656	231	2,645	41	0
Sub-Metropolitan City	5,064	18	1,077	1,915	223	1,793	38	0
Municipality	1,183	2	184	281	1	715	0	0
Rural Municipality	1,023	2	414	460	7	137	3	0
511 Banke								
Total	15,310	76	1,809	3,965	78	8,214	1,168	0
Sub-Metropolitan City	7,552	21	726	2,269	20	3,450	1,066	0
Municipality	2,564	21	450	907	21	1,165	0	0
Rural Municipality	5,194	34	633	789	37	3,599	102	0
512 Bardiya								
Total	6,665	115	1,343	2,678	37	1,799	693	0
Municipality	5,434	107	1,001	2,181	19	1,435	691	0
Rural Municipality	1,231	8	342	497	18	364	2	0

1) NSIC stands for Nepal Standard Industrial Classification.

2) Includes "Not reported ", "Unknown" and so on.

Table 7-2 Number of Persons Engaged by Section of Industrial Classification, Kind of Business Place and Local Level.

District and Local Level	Section of NSIC ¹⁾							
	C							
	Manufacturing							
	Kind of Business Place							
	Total	Street Business	Home Business	Business Building	Traditional Market	Modern Shopping Mall + Exclusive Block or Building	Others	Not Stated ²⁾
Rukum East District	105	0	26	60	2	17	0	0
50101 PUTHA UTTANGANGA RURAL MUNICIPALITY	13	0	10	1	0	2	0	0
50102 SISNE RURAL MUNICIPALITY	75	0	9	49	2	15	0	0
50103 BHOOME RURAL MUNICIPALITY	17	0	7	10	0	0	0	0
Rolpa District	1,463	0	739	563	60	82	19	0
50201 SUNCHHAHARI RURAL MUNICIPALITY	137	0	2	85	0	50	0	0
50202 THAWANG RURAL MUNICIPALITY	87	0	19	68	0	0	0	0
50203 PARIWARTAN RURAL MUNICIPALITY	86	0	33	52	1	0	0	0
50204 GANGADEV RURAL MUNICIPALITY	37	0	2	30	1	0	4	0
50205 MADI RURAL MUNICIPALITY	91	0	91	0	0	0	0	0
50206 TRIBENI RURAL MUNICIPALITY	69	0	25	44	0	0	0	0
50207 ROLPA MUNICIPALITY	367	0	270	79	2	8	8	0
50208 RUNTIGADHI RURAL MUNICIPALITY	148	0	60	36	52	0	0	0
50209 SUNIL SMRITI RURAL MUNICIPALITY	353	0	170	148	4	24	7	0
50210 LUNGRI RURAL MUNICIPALITY	88	0	67	21	0	0	0	0
Pyuthan District	1,293	1	642	515	5	120	10	0
50301 GAUMUKHI RURAL MUNICIPALITY	71	0	48	17	0	6	0	0
50302 NAUBAHINI RURAL MUNICIPALITY	79	0	51	25	3	0	0	0
50303 JHIMARUK RURAL MUNICIPALITY	110	0	53	55	0	0	2	0
50304 PYUTHAN MUNICIPALITY	288	0	119	160	1	6	2	0
50305 SWORGADWARI MUNICIPALITY	200	0	95	98	0	6	1	0
50306 MANDAVI RURAL MUNICIPALITY	54	0	26	27	1	0	0	0
50307 MALLARANI RURAL MUNICIPALITY	99	1	51	43	0	0	4	0
50308 AAIRAWATI RURAL MUNICIPALITY	255	0	166	63	0	25	1	0
50309 SARUMARANI RURAL MUNICIPALITY	137	0	33	27	0	77	0	0
Gulmi District	2,268	8	1,198	860	52	133	17	0
50401 KALI GANDAKI RURAL MUNICIPALITY	85	0	46	36	3	0	0	0
50402 SATYAWOTI RURAL MUNICIPALITY	180	3	55	85	1	35	1	0
50403 CHANDRAKOT RURAL MUNICIPALITY	218	0	187	26	5	0	0	0
50404 MUSIKOT MUNICIPALITY	251	0	166	58	23	0	4	0
50405 ISMA RURAL MUNICIPALITY	99	0	61	36	2	0	0	0
50406 MALIKA RURAL MUNICIPALITY	128	0	78	50	0	0	0	0
50407 MADANE RURAL MUNICIPALITY	107	0	64	43	0	0	0	0
50408 DHURKOT RURAL MUNICIPALITY	88	0	50	38	0	0	0	0
50409 RESUNGA MUNICIPALITY	500	1	265	234	0	0	0	0
50410 GULMI DURBAR RURAL MUNICIPALITY	130	0	65	65	0	0	0	0
50411 CHHATRAKOT RURAL MUNICIPALITY	197	0	77	88	12	10	10	0
50412 RURU RURAL MUNICIPALITY	285	4	84	101	6	88	2	0
Arghakhanchi District	1,569	0	823	375	146	222	3	0
50501 CHHATRADEV RURAL MUNICIPALITY	133	0	63	68	0	0	2	0
50502 MALARANI RURAL MUNICIPALITY	153	0	95	19	38	1	0	0
50503 BHUMIKASTHAN MUNICIPALITY	189	0	127	38	24	0	0	0
50504 SANDHIKHARKA MUNICIPALITY	650	0	367	162	58	62	1	0
50505 PANINI RURAL MUNICIPALITY	128	0	70	31	17	10	0	0
50506 SHITAGANGA MUNICIPALITY	316	0	101	57	9	149	0	0
Palpa District	2,239	1	844	928	235	218	13	0
50601 RAMPUR MUNICIPALITY	590	0	192	185	94	119	0	0
50602 PURBAKHOLA RURAL MUNICIPALITY	107	0	43	46	18	0	0	0
50603 RAMBHA RURAL MUNICIPALITY	134	0	91	38	2	3	0	0
50604 BAGANASKALI RURAL MUNICIPALITY	147	0	65	72	4	6	0	0
50605 TANSEN MUNICIPALITY	738	1	238	396	78	12	13	0
50606 RIBDIKOT RURAL MUNICIPALITY	108	0	59	26	20	3	0	0
50607 RAINADEVI CHHAHARA RURAL MUNICIPALITY	90	0	68	16	6	0	0	0
50608 TINAU RURAL MUNICIPALITY	55	0	20	11	1	23	0	0
50609 MATHAGADHI RURAL MUNICIPALITY	205	0	45	97	12	51	0	0
50610 NISDI RURAL MUNICIPALITY	65	0	23	41	0	1	0	0
Nawalparasi West District	9,920	6	1,744	2,200	265	5,495	195	15
50701 BARDAGHAT MUNICIPALITY	1,860	0	375	386	36	1,060	3	0
50702 SUNAWAL MUNICIPALITY	2,463	0	352	749	29	1,330	3	0
50703 RAMGRAM MUNICIPALITY	2,374	0	445	242	55	1,447	170	15
50704 PALHINANDAN RURAL MUNICIPALITY	190	0	93	15	53	27	2	0
50705 SARAWAL RURAL MUNICIPALITY	1,572	0	105	391	6	1,069	1	0
50706 PRATAPAPUR RURAL MUNICIPALITY	510	2	195	101	81	131	0	0
50707 SUSTA RURAL MUNICIPALITY	951	4	179	316	5	431	16	0

1) NSIC stands for Nepal Standard Industrial Classification.

2) Includes "Not reported", "Unknown" and so on.

Table 7-2 Number of Persons Engaged by Section of Industrial Classification, Kind of Business Place and Local Level.

District and Local Level	Section of NSIC ¹⁾								
	C								
	Manufacturing								
	Kind of Business Place								
	Total	Street Business	Home Business	Business Building	Traditional Market	Modern Shopping Mall + Exclusive Block or Building	Others	Not Stated ²⁾	
Rupandehi District	33,149	14	5,837	7,764	228	19,231	54	21	
50801 DEVDAHA MUNICIPALITY	1,821	0	585	188	0	1,048	0	0	
50802 BUTWAL SUB-METROPOLITIAN CITY	6,037	0	1,415	1,940	42	2,590	50	0	
50803 SAINAMAINA MUNICIPALITY	1,374	0	577	541	0	256	0	0	
50804 KANCHAN RURAL MUNICIPALITY	514	1	78	212	0	223	0	0	
50805 GAIDAHAWA RURAL MUNICIPALITY	242	0	104	119	2	17	0	0	
50806 SUDDHODHAN RURAL MUNICIPALITY	1,412	0	114	261	13	1,024	0	0	
50807 SIYARI RURAL MUNICIPALITY	1,133	0	323	80	8	722	0	0	
50808 TILOTTAMA MUNICIPALITY	5,714	9	1,009	1,381	134	3,181	0	0	
50809 OM SATIYA RURAL MUNICIPALITY	1,908	1	242	357	0	1,308	0	0	
50810 ROHINI RURAL MUNICIPALITY	1,587	0	197	768	0	622	0	0	
50811 SIDDHARTHANAGAR MUNICIPALITY	2,431	3	547	908	10	963	0	0	
50812 MAYADEVI RURAL MUNICIPALITY	7,212	0	170	509	0	6,512	0	21	
50813 LUMBINI SANSKRITIK MUNICIPALITY	675	0	164	254	7	248	2	0	
50814 KOTAHIMAI RURAL MUNICIPALITY	719	0	138	66	0	515	0	0	
50815 SAMMARIMAI RURAL MUNICIPALITY	223	0	136	75	12	0	0	0	
50816 MARCHAWARI RURAL MUNICIPALITY	147	0	38	105	0	2	2	0	
Kapilbastu District	12,455	30	1,785	2,640	76	7,682	234	8	
50901 BANGANGA MUNICIPALITY	733	3	324	249	31	117	4	5	
50902 BUDDHABHUMI MUNICIPALITY	2,554	0	235	281	4	2,028	3	3	
50903 SHIVARAJ MUNICIPALITY	3,236	0	479	273	6	2,478	0	0	
50904 BIJAYANAGAR RURAL MUNICIPALITY	247	1	50	56	17	123	0	0	
50905 KRISHNANAGAR MUNICIPALITY	1,313	5	215	308	0	558	227	0	
50906 MAHARAJGANJ MUNICIPALITY	2,236	5	58	990	0	1,183	0	0	
50907 KAPILBASTU MUNICIPALITY	810	7	259	307	0	237	0	0	
50908 YASODHARA RURAL MUNICIPALITY	75	3	55	14	0	3	0	0	
50909 MAYADEVI RURAL MUNICIPALITY	902	6	71	112	18	695	0	0	
50910 SHUDDHODHAN RURAL MUNICIPALITY	349	0	39	50	0	260	0	0	
Dang District	7,270	22	1,675	2,656	231	2,645	41	0	
51001 BANGALACHULI RURAL MUNICIPALITY	64	0	51	13	0	0	0	0	
51002 GHORAH SUB-METROPOLITIAN CITY	2,563	7	645	1,175	161	537	38	0	
51003 TULSIPUR SUB-METROPOLITIAN CITY	2,501	11	432	740	62	1,256	0	0	
51004 SHANTINAGAR RURAL MUNICIPALITY	115	0	18	70	0	27	0	0	
51005 BABAI RURAL MUNICIPALITY	149	0	73	62	0	14	0	0	
51006 DANGISHARAN RURAL MUNICIPALITY	65	0	16	35	0	13	1	0	
51007 LAMAHI MUNICIPALITY	1,183	2	184	281	1	715	0	0	
51008 RAPTI RURAL MUNICIPALITY	321	2	117	135	0	67	0	0	
51009 GADHAWA RURAL MUNICIPALITY	242	0	119	105	4	12	2	0	
51010 RAJPUR RURAL MUNICIPALITY	67	0	20	40	3	4	0	0	
Banke District	15,310	76	1,809	3,965	78	8,214	1,168	0	
51101 RAPTI SONARI RURAL MUNICIPALITY	243	3	102	128	0	4	6	0	
51102 KOHALPUR MUNICIPALITY	2,564	21	450	907	21	1,165	0	0	
51103 BAIJANATH RURAL MUNICIPALITY	822	6	123	173	27	493	0	0	
51104 KHAJURA RURAL MUNICIPALITY	1,103	1	213	277	5	573	34	0	
51105 JANAKI RURAL MUNICIPALITY	2,461	1	88	123	0	2,249	0	0	
51106 NEPALGANJ SUB-METROPOLITIAN CITY	7,552	21	726	2,269	20	3,450	1,066	0	
51107 DUDUWA RURAL MUNICIPALITY	327	15	19	63	5	225	0	0	
51108 NARAINAPUR RURAL MUNICIPALITY	238	8	88	25	0	55	62	0	
Bardiya District	6,665	115	1,343	2,678	37	1,799	693	0	
51201 BANSGADHI MUNICIPALITY	814	12	188	230	10	334	40	0	
51202 BARBARDIYA MUNICIPALITY	772	33	200	280	0	204	55	0	
51203 THAKURBABA MUNICIPALITY	477	2	123	211	1	135	5	0	
51204 GERUWA RURAL MUNICIPALITY	218	0	106	68	18	24	2	0	
51205 RAJAPUR MUNICIPALITY	609	1	119	377	0	107	5	0	
51206 MADHUWAN MUNICIPALITY	578	14	192	299	8	50	15	0	
51207 GULARIYA MUNICIPALITY	2,184	45	179	784	0	605	571	0	
51208 BADHAIYATAL RURAL MUNICIPALITY	1,013	8	236	429	0	340	0	0	

1) NSIC stands for Nepal Standard Industrial Classification.

2) Includes "Not reported ", "Unknown" and so on.

Table 7-2 Number of Persons Engaged by Section of Industrial Classification, Kind of Business Place and Local Level.

District and Local Level	Section of NSIC ¹⁾							
	B+D+E+F							
	Mining, Electricity, Gas, Water supply & Construction							
	Kind of Business Place							
	Total	Street Business	Home Business	Business Building	Traditional Market	Modern Shopping Mall + Exclusive Block or Building	Others	Not Stated ²⁾
Lumbini Province								
Total	7,399	0	960	1,437	57	4,101	842	2
Sub-Metropolitan City	774	0	93	149	6	523	3	0
Municipality	3,420	0	494	951	51	1,568	356	0
Rural Municipality	3,205	0	373	337	0	2,010	483	2
501 Rukum East								
Total	22	0	2	7	0	13	0	0
Rural Municipality	22	0	2	7	0	13	0	0
502 Rolpa								
Total	81	0	29	45	0	6	1	0
Municipality	34	0	13	21	0	0	0	0
Rural Municipality	47	0	16	24	0	6	1	0
503 Pyuthan								
Total	958	0	297	155	0	103	403	0
Municipality	281	0	80	102	0	40	59	0
Rural Municipality	677	0	217	53	0	63	344	0
504 Gulmi								
Total	296	0	30	203	0	5	58	0
Municipality	162	0	21	120	0	0	21	0
Rural Municipality	134	0	9	83	0	5	37	0
505 Arghakhanchi								
Total	110	0	11	15	0	83	1	0
Municipality	96	0	4	9	0	83	0	0
Rural Municipality	14	0	7	6	0	0	1	0

1) NSIC stands for Nepal Standard Industrial Classification.

2) Includes "Not reported ", "Unknown" and so on.

Table 7-2 Number of Persons Engaged by Section of Industrial Classification, Kind of Business Place and Local Level.

District and Local Level	Section of NSIC ¹⁾							
	B+D+E+F							
	Mining, Electricity, Gas, Water supply & Construction							
	Kind of Business Place							
	Total	Street Business	Home Business	Business Building	Traditional Market	Modern Shopping Mall + Exclusive Block or Building	Others	Not Stated ²⁾
506 Palpa								
Total	261	0	22	109	0	98	32	0
Municipality	186	0	16	82	0	82	6	0
Rural Municipality	75	0	6	27	0	16	26	0
507 Nawalparasi West								
Total	431	0	73	99	20	201	38	0
Municipality	343	0	61	87	20	137	38	0
Rural Municipality	88	0	12	12	0	64	0	0
508 Rupandehi								
Total	1,465	0	303	405	7	748	0	2
Sub-Metropolitan City	379	0	79	83	0	217	0	0
Municipality	832	0	169	263	7	393	0	0
Rural Municipality	254	0	55	59	0	138	0	2
509 Kapilbastu								
Total	818	0	76	33	4	704	1	0
Municipality	808	0	71	28	4	704	1	0
Rural Municipality	10	0	5	5	0	0	0	0
510 Dang								
Total	2,153	0	38	124	0	1,917	74	0
Sub-Metropolitan City	200	0	4	46	0	150	0	0
Municipality	87	0	0	19	0	68	0	0
Rural Municipality	1,866	0	34	59	0	1,699	74	0
511 Banke								
Total	297	0	34	84	6	162	11	0
Sub-Metropolitan City	195	0	10	20	6	156	3	0
Municipality	92	0	22	62	0	0	8	0
Rural Municipality	10	0	2	2	0	6	0	0
512 Bardiya								
Total	507	0	45	158	20	61	223	0
Municipality	499	0	37	158	20	61	223	0
Rural Municipality	8	0	8	0	0	0	0	0

1) NSIC stands for Nepal Standard Industrial Classification.

2) Includes "Not reported ", "Unknown" and so on.

Table 7-2 Number of Persons Engaged by Section of Industrial Classification, Kind of Business Place and Local Level.

District and Local Level	Section of NSIC ¹⁾							
	B+D+E+F							
	Mining, Electricity, Gas, Water supply & Construction							
	Kind of Business Place							
	Total	Street Business	Home Business	Business Building	Traditional Market	Modern Shopping Mall + Exclusive Block or Building	Others	Not Stated ²⁾
Rukum East District	22	0	2	7	0	13	0	0
50101 PUTHA UTTANGANGA RURAL MUNICIPALITY	15	0	0	2	0	13	0	0
50102 SISNE RURAL MUNICIPALITY	0	0	0	0	0	0	0	0
50103 BHOOME RURAL MUNICIPALITY	7	0	2	5	0	0	0	0
Rolpa District	81	0	29	45	0	6	1	0
50201 SUNCHHAHARI RURAL MUNICIPALITY	5	0	0	2	0	3	0	0
50202 THAWANG RURAL MUNICIPALITY	3	0	1	2	0	0	0	0
50203 PARIWARTAN RURAL MUNICIPALITY	23	0	7	14	0	1	1	0
50204 GANGADEV RURAL MUNICIPALITY	0	0	0	0	0	0	0	0
50205 MADI RURAL MUNICIPALITY	8	0	8	0	0	0	0	0
50206 TRIBENI RURAL MUNICIPALITY	2	0	0	2	0	0	0	0
50207 ROLPA MUNICIPALITY	34	0	13	21	0	0	0	0
50208 RUNTIGADHI RURAL MUNICIPALITY	0	0	0	0	0	0	0	0
50209 SUNIL SMRITI RURAL MUNICIPALITY	2	0	0	0	0	2	0	0
50210 LUNGRI RURAL MUNICIPALITY	4	0	0	4	0	0	0	0
Pyuthan District	958	0	297	155	0	103	403	0
50301 GAUMUKHI RURAL MUNICIPALITY	94	0	9	0	0	40	45	0
50302 NAUBAHINI RURAL MUNICIPALITY	23	0	2	10	0	0	11	0
50303 JHIMARUK RURAL MUNICIPALITY	128	0	87	9	0	0	32	0
50304 PYUTHAN MUNICIPALITY	168	0	44	25	0	40	59	0
50305 SWORGADWARI MUNICIPALITY	113	0	36	77	0	0	0	0
50306 MANDAVI RURAL MUNICIPALITY	107	0	74	10	0	23	0	0
50307 MALLARANI RURAL MUNICIPALITY	128	0	45	16	0	0	67	0
50308 AAIRAWATI RURAL MUNICIPALITY	138	0	0	0	0	0	138	0
50309 SARUMARANI RURAL MUNICIPALITY	59	0	0	8	0	0	51	0
Gulmi District	296	0	30	203	0	5	58	0
50401 KALI GANDAKI RURAL MUNICIPALITY	6	0	2	4	0	0	0	0
50402 SATYAWOTI RURAL MUNICIPALITY	0	0	0	0	0	0	0	0
50403 CHANDRAKOT RURAL MUNICIPALITY	16	0	0	15	0	0	1	0
50404 MUSIKOT MUNICIPALITY	60	0	12	37	0	0	11	0
50405 ISMA RURAL MUNICIPALITY	17	0	2	13	0	0	2	0
50406 MALIKA RURAL MUNICIPALITY	31	0	3	0	0	0	28	0
50407 MADANE RURAL MUNICIPALITY	13	0	0	13	0	0	0	0
50408 DHURKOT RURAL MUNICIPALITY	15	0	2	7	0	5	1	0
50409 RESUNGA MUNICIPALITY	102	0	9	83	0	0	10	0
50410 GULMI DURBAR RURAL MUNICIPALITY	5	0	0	5	0	0	0	0
50411 CHHATRAKOT RURAL MUNICIPALITY	2	0	0	0	0	0	2	0
50412 RURU RURAL MUNICIPALITY	29	0	0	26	0	0	3	0
Arghakhanchi District	110	0	11	15	0	83	1	0
50501 CHHATRADEV RURAL MUNICIPALITY	12	0	6	6	0	0	0	0
50502 MALARANI RURAL MUNICIPALITY	1	0	0	0	0	0	1	0
50503 BHUMIKASTHAN MUNICIPALITY	3	0	0	3	0	0	0	0
50504 SANDHIKHARKA MUNICIPALITY	62	0	2	0	0	60	0	0
50505 PANINI RURAL MUNICIPALITY	1	0	1	0	0	0	0	0
50506 SHITAGANGA MUNICIPALITY	31	0	2	6	0	23	0	0
Palpa District	261	0	22	109	0	98	32	0
50601 RAMPUR MUNICIPALITY	14	0	14	0	0	0	0	0
50602 PURBAKHOLA RURAL MUNICIPALITY	4	0	1	0	0	0	3	0
50603 RAMBHA RURAL MUNICIPALITY	16	0	3	3	0	0	10	0
50604 BAGANASKALI RURAL MUNICIPALITY	12	0	2	9	0	0	1	0
50605 TANSEN MUNICIPALITY	172	0	2	82	0	82	6	0
50606 RIBDIKOT RURAL MUNICIPALITY	12	0	0	7	0	0	5	0
50607 RAINADEVI CHHAHARA RURAL MUNICIPALITY	0	0	0	0	0	0	0	0
50608 TINAU RURAL MUNICIPALITY	0	0	0	0	0	0	0	0
50609 MATHAGADHI RURAL MUNICIPALITY	19	0	0	1	0	16	2	0
50610 NISDI RURAL MUNICIPALITY	12	0	0	7	0	0	5	0
Nawalparasi West District	431	0	73	99	20	201	38	0
50701 BARDAGHAT MUNICIPALITY	76	0	13	27	4	8	24	0
50702 SUNAWAL MUNICIPALITY	149	0	42	56	16	21	14	0
50703 RAMGRAM MUNICIPALITY	118	0	6	4	0	108	0	0
50704 PALHINANDAN RURAL MUNICIPALITY	13	0	8	0	0	5	0	0
50705 SARAWAL RURAL MUNICIPALITY	0	0	0	0	0	0	0	0
50706 PRATAPAPUR RURAL MUNICIPALITY	67	0	4	4	0	59	0	0
50707 SUSTA RURAL MUNICIPALITY	8	0	0	8	0	0	0	0

1) NSIC stands for Nepal Standard Industrial Classification.

2) Includes "Not reported", "Unknown" and so on.

Table 7-2 Number of Persons Engaged by Section of Industrial Classification, Kind of Business Place and Local Level.

District and Local Level	Section of NSIC ¹⁾							
	B+D+E+F							
	Mining, Electricity, Gas, Water supply & Construction							
	Kind of Business Place							
Total	Street Business	Home Business	Business Building	Traditional Market	Modern Shopping Mall + Exclusive Block or Building	Others	Not Stated ²⁾	
Rupandehi District	1,465	0	303	405	7	748	0	2
50801 DEVDAHA MUNICIPALITY	31	0	4	7	0	20	0	0
50802 BUTWAL SUB-METROPOLITIAN CITY	379	0	79	83	0	217	0	0
50803 SAINAMAINA MUNICIPALITY	87	0	33	42	0	12	0	0
50804 KANCHAN RURAL MUNICIPALITY	1	0	1	0	0	0	0	0
50805 GAIDAHAWA RURAL MUNICIPALITY	17	0	5	12	0	0	0	0
50806 SUDDHODHAN RURAL MUNICIPALITY	2	0	0	0	0	0	0	2
50807 SIYARI RURAL MUNICIPALITY	131	0	29	14	0	88	0	0
50808 TILOTTAMA MUNICIPALITY	434	0	41	65	2	326	0	0
50809 OM SATIYA RURAL MUNICIPALITY	9	0	9	0	0	0	0	0
50810 ROHINI RURAL MUNICIPALITY	18	0	0	4	0	14	0	0
50811 SIDDHARTHANAGAR MUNICIPALITY	265	0	88	149	5	23	0	0
50812 MAYADEVI RURAL MUNICIPALITY	46	0	0	10	0	36	0	0
50813 LUMBINI SANSKRITIK MUNICIPALITY	15	0	3	0	0	12	0	0
50814 KOTAHIMAI RURAL MUNICIPALITY	0	0	0	0	0	0	0	0
50815 SAMMARIMAI RURAL MUNICIPALITY	30	0	11	19	0	0	0	0
50816 MARCHAWARI RURAL MUNICIPALITY	0	0	0	0	0	0	0	0
Kapilbastu District	818	0	76	33	4	704	1	0
50901 BANGANGA MUNICIPALITY	44	0	7	0	0	37	0	0
50902 BUDDHABHUMI MUNICIPALITY	35	0	12	4	0	18	1	0
50903 SHIVARAJ MUNICIPALITY	538	0	45	20	0	473	0	0
50904 BIJAYANAGAR RURAL MUNICIPALITY	0	0	0	0	0	0	0	0
50905 KRISHNANAGAR MUNICIPALITY	116	0	4	4	0	108	0	0
50906 MAHARAJGANJ MUNICIPALITY	0	0	0	0	0	0	0	0
50907 KAPILBASTU MUNICIPALITY	75	0	3	0	4	68	0	0
50908 YASODHARA RURAL MUNICIPALITY	0	0	0	0	0	0	0	0
50909 MAYADEVI RURAL MUNICIPALITY	8	0	4	4	0	0	0	0
50910 SHUDDHODHAN RURAL MUNICIPALITY	2	0	1	1	0	0	0	0
Dang District	2,153	0	38	124	0	1,917	74	0
51001 BANGALACHULI RURAL MUNICIPALITY	1	0	0	1	0	0	0	0
51002 GHORAH SUB-METROPOLITIAN CITY	126	0	4	36	0	86	0	0
51003 TULSIPUR SUB-METROPOLITIAN CITY	74	0	0	10	0	64	0	0
51004 SHANTINAGAR RURAL MUNICIPALITY	14	0	0	0	0	0	14	0
51005 BABAI RURAL MUNICIPALITY	0	0	0	0	0	0	0	0
51006 DANGISHARAN RURAL MUNICIPALITY	4	0	0	1	0	3	0	0
51007 LAMAHI MUNICIPALITY	87	0	0	19	0	68	0	0
51008 RAPTI RURAL MUNICIPALITY	1,564	0	11	10	0	1,483	60	0
51009 GADHAWA RURAL MUNICIPALITY	246	0	23	47	0	176	0	0
51010 RAJPUR RURAL MUNICIPALITY	37	0	0	0	0	37	0	0
Banke District	297	0	34	84	6	162	11	0
51101 RAPTI SONARI RURAL MUNICIPALITY	2	0	0	2	0	0	0	0
51102 KOHALPUR MUNICIPALITY	92	0	22	62	0	0	8	0
51103 BAIJANATH RURAL MUNICIPALITY	0	0	0	0	0	0	0	0
51104 KHAJURA RURAL MUNICIPALITY	8	0	2	0	0	6	0	0
51105 JANAKI RURAL MUNICIPALITY	0	0	0	0	0	0	0	0
51106 NEPALGANJ SUB-METROPOLITIAN CITY	195	0	10	20	6	156	3	0
51107 DUDUWA RURAL MUNICIPALITY	0	0	0	0	0	0	0	0
51108 NARAINAPUR RURAL MUNICIPALITY	0	0	0	0	0	0	0	0
Bardiya District	507	0	45	158	20	61	223	0
51201 BANGADHI MUNICIPALITY	34	0	0	11	20	3	0	0
51202 BARBARDIYA MUNICIPALITY	48	0	21	11	0	2	14	0
51203 THAKURBABA MUNICIPALITY	149	0	0	13	0	13	123	0
51204 GERUWA RURAL MUNICIPALITY	2	0	2	0	0	0	0	0
51205 RAJAPUR MUNICIPALITY	46	0	0	19	0	23	4	0
51206 MADHUWAN MUNICIPALITY	71	0	5	0	0	9	57	0
51207 GULARIYA MUNICIPALITY	151	0	11	104	0	11	25	0
51208 BADHAIYATAL RURAL MUNICIPALITY	6	0	6	0	0	0	0	0

1) NSIC stands for Nepal Standard Industrial Classification.

2) Includes "Not reported ", "Unknown" and so on.

Table 7-2 Number of Persons Engaged by Section of Industrial Classification, Kind of Business Place and Local Level.

District and Local Level	Section of NSIC ¹⁾							
	G							
	Wholesale and Retail Trade							
	Kind of Business Place							
	Total	Street Business	Home Business	Business Building	Traditional Market	Modern Shopping Mall + Exclusive Block or Building	Others	Not Stated ²⁾
Lumbini Province								
Total	160,813	10,858	83,490	50,019	9,805	6,000	628	13
Sub-Metropolitan City	37,316	1,041	14,618	17,371	1,842	2,409	35	0
Municipality	70,846	5,101	37,719	20,461	4,719	2,626	214	6
Rural Municipality	52,651	4,716	31,153	12,187	3,244	965	379	7
501 Rukum East								
Total	1,050	0	653	383	10	4	0	0
Rural Municipality	1,050	0	653	383	10	4	0	0
502 Rolpa								
Total	3,736	3	2,412	1,186	59	18	58	0
Municipality	849	2	705	138	0	0	4	0
Rural Municipality	2,887	1	1,707	1,048	59	18	54	0
503 Pyuthan								
Total	5,919	6	4,083	1,637	32	59	102	0
Municipality	2,124	1	1,304	793	7	12	7	0
Rural Municipality	3,795	5	2,779	844	25	47	95	0
504 Gulmi								
Total	6,970	25	5,739	1,115	46	29	16	0
Municipality	2,228	14	1,859	330	17	5	3	0
Rural Municipality	4,742	11	3,880	785	29	24	13	0
505 Arghakhanchi								
Total	4,696	4	3,523	713	348	103	3	2
Municipality	3,278	4	2,467	495	222	85	3	2
Rural Municipality	1,418	0	1,056	218	126	18	0	0

1) NSIC stands for Nepal Standard Industrial Classification.

2) Includes "Not reported", "Unknown" and so on.

Table 7-2 Number of Persons Engaged by Section of Industrial Classification, Kind of Business Place and Local Level.

District and Local Level	Section of NSIC ¹⁾								
	G								
	Wholesale and Retail Trade								
	Kind of Business Place								
	Total	Street Business	Home Business	Business Building	Traditional Market	Modern Shopping Mall + Exclusive Block or Building	Others	Not Stated ²⁾	
506 Palpa									
Total	8,463	74	5,513	2,531	195	104	46	0	
Municipality	4,217	69	2,265	1,723	62	70	28	0	
Rural Municipality	4,246	5	3,248	808	133	34	18	0	
507 Nawalparasi West									
Total	12,053	630	6,993	2,061	1,906	357	106	0	
Municipality	8,037	316	4,577	1,614	1,179	306	45	0	
Rural Municipality	4,016	314	2,416	447	727	51	61	0	
508 Rupandehi									
Total	49,906	1,307	22,782	18,629	4,106	3,008	67	7	
Sub-Metropolitan City	16,011	271	5,790	7,571	917	1,454	8	0	
Municipality	20,179	467	10,170	6,934	1,516	1,089	3	0	
Rural Municipality	13,716	569	6,822	4,124	1,673	465	56	7	
509 Kapilbastu									
Total	13,313	1,294	7,452	3,160	999	343	61	4	
Municipality	10,888	785	6,299	2,578	843	327	52	4	
Rural Municipality	2,425	509	1,153	582	156	16	9	0	
510 Dang									
Total	17,829	212	10,056	6,329	500	716	16	0	
Sub-Metropolitan City	11,876	126	6,009	4,705	446	584	6	0	
Municipality	1,623	8	986	524	22	81	2	0	
Rural Municipality	4,330	78	3,061	1,100	32	51	8	0	
511 Banke									
Total	22,155	4,033	8,215	8,227	919	705	56	0	
Sub-Metropolitan City	9,429	644	2,819	5,095	479	371	21	0	
Municipality	5,233	654	2,367	1,803	273	136	0	0	
Rural Municipality	7,493	2,735	3,029	1,329	167	198	35	0	
512 Bardiya									
Total	14,723	3,270	6,069	4,048	685	554	97	0	
Municipality	12,190	2,781	4,720	3,529	578	515	67	0	
Rural Municipality	2,533	489	1,349	519	107	39	30	0	

1) NSIC stands for Nepal Standard Industrial Classification.

2) Includes "Not reported ", "Unknown" and so on.

Table 7-2 Number of Persons Engaged by Section of Industrial Classification, Kind of Business Place and Local Level.

District and Local Level	Section of NSIC ¹⁾							
	G							
	Wholesale and Retail Trade							
	Kind of Business Place							
	Total	Street Business	Home Business	Business Building	Traditional Market	Modern Shopping Mall + Exclusive Block or Building	Others	Not Stated ²⁾
Rukum East District	1,050	0	653	383	10	4	0	0
50101 PUTHA UTTANGANGA RURAL MUNICIPALITY	244	0	234	8	0	2	0	0
50102 SISNE RURAL MUNICIPALITY	523	0	257	255	9	2	0	0
50103 BHOOME RURAL MUNICIPALITY	283	0	162	120	1	0	0	0
Rolpa District	3,736	3	2,412	1,186	59	18	58	0
50201 SUNCHHAHARI RURAL MUNICIPALITY	266	0	218	30	0	8	10	0
50202 THAWANG RURAL MUNICIPALITY	198	1	153	44	0	0	0	0
50203 PARIWARTAN RURAL MUNICIPALITY	338	0	162	176	0	0	0	0
50204 GANGADEV RURAL MUNICIPALITY	328	0	81	229	6	0	12	0
50205 MADI RURAL MUNICIPALITY	238	0	234	4	0	0	0	0
50206 TRIBENI RURAL MUNICIPALITY	326	0	170	155	0	0	1	0
50207 ROLPA MUNICIPALITY	849	2	705	138	0	0	4	0
50208 RUNTIGADHI RURAL MUNICIPALITY	370	0	247	68	50	5	0	0
50209 SUNIL SMRITI RURAL MUNICIPALITY	661	0	322	301	3	5	30	0
50210 LUNGRI RURAL MUNICIPALITY	162	0	120	41	0	0	1	0
Pyuthan District	5,919	6	4,083	1,637	32	59	102	0
50301 GAUMUKHI RURAL MUNICIPALITY	368	0	343	22	0	0	3	0
50302 NAUBAHINI RURAL MUNICIPALITY	597	2	493	83	19	0	0	0
50303 JHIMARUK RURAL MUNICIPALITY	636	0	420	205	0	0	11	0
50304 PYUTHAN MUNICIPALITY	1,404	1	811	582	6	2	2	0
50305 SWORGADWARI MUNICIPALITY	720	0	493	211	1	10	5	0
50306 MANDAVI RURAL MUNICIPALITY	386	1	235	135	0	13	2	0
50307 MALLARANI RURAL MUNICIPALITY	496	0	372	92	0	25	7	0
50308 AAIRAWATI RURAL MUNICIPALITY	899	2	685	140	0	0	72	0
50309 SARUMARANI RURAL MUNICIPALITY	413	0	231	167	6	9	0	0
Gulmi District	6,970	25	5,739	1,115	46	29	16	0
50401 KALI GANDAKI RURAL MUNICIPALITY	316	0	247	58	10	1	0	0
50402 SATYAWOTI RURAL MUNICIPALITY	468	5	322	120	4	15	2	0
50403 CHANDRAKOT RURAL MUNICIPALITY	676	0	640	34	0	0	2	0
50404 MUSIKOT MUNICIPALITY	667	0	597	59	11	0	0	0
50405 ISMA RURAL MUNICIPALITY	431	0	398	33	0	0	0	0
50406 MALIKA RURAL MUNICIPALITY	522	0	473	46	0	0	3	0
50407 MADANE RURAL MUNICIPALITY	382	0	336	44	0	1	1	0
50408 DHURKOT RURAL MUNICIPALITY	369	0	295	67	0	4	3	0
50409 RESUNGA MUNICIPALITY	1,561	14	1,262	271	6	5	3	0
50410 GULMI DURBAR RURAL MUNICIPALITY	503	3	350	148	2	0	0	0
50411 CHHATRAKOT RURAL MUNICIPALITY	448	0	367	78	3	0	0	0
50412 RURU RURAL MUNICIPALITY	627	3	452	157	10	3	2	0
Arghakhanchi District	4,696	4	3,523	713	348	103	3	2
50501 CHHATRADEV RURAL MUNICIPALITY	489	0	345	142	0	2	0	0
50502 MALARANI RURAL MUNICIPALITY	508	0	399	25	84	0	0	0
50503 BHUMIKASTHAN MUNICIPALITY	567	1	488	64	14	0	0	0
50504 SANDHIKHARKA MUNICIPALITY	2,036	1	1,399	377	188	70	1	0
50505 PANINI RURAL MUNICIPALITY	421	0	312	51	42	16	0	0
50506 SHITAGANGA MUNICIPALITY	675	2	580	54	20	15	2	2
Palpa District	8,463	74	5,513	2,531	195	104	46	0
50601 RAMPUR MUNICIPALITY	1,539	29	1,028	463	9	10	0	0
50602 PURBAKHOLA RURAL MUNICIPALITY	477	0	324	126	21	6	0	0
50603 RAMBHA RURAL MUNICIPALITY	568	0	454	100	8	5	1	0
50604 BAGANASKALI RURAL MUNICIPALITY	560	0	383	173	0	0	4	0
50605 TANSEN MUNICIPALITY	2,678	40	1,237	1,260	53	60	28	0
50606 RIBDIKOT RURAL MUNICIPALITY	615	0	470	71	70	3	1	0
50607 RAINADEVI CHHAHARA RURAL MUNICIPALITY	471	1	421	45	4	0	0	0
50608 TINAU RURAL MUNICIPALITY	428	1	380	44	3	0	0	0
50609 MATHAGADHI RURAL MUNICIPALITY	596	3	416	143	25	4	5	0
50610 NISDI RURAL MUNICIPALITY	531	0	400	106	2	16	7	0
Nawalparasi West District	12,053	630	6,993	2,061	1,906	357	106	0
50701 BARDAGHAT MUNICIPALITY	2,583	67	1,412	624	405	75	0	0
50702 SUNAWAL MUNICIPALITY	2,765	150	1,791	612	155	55	2	0
50703 RAMGRAM MUNICIPALITY	2,689	99	1,374	378	619	176	43	0
50704 PALHINANDAN RURAL MUNICIPALITY	778	69	408	135	159	4	3	0
50705 SARAWAL RURAL MUNICIPALITY	895	18	708	30	84	18	37	0
50706 PRATAPAPUR RURAL MUNICIPALITY	1,458	87	729	147	461	24	10	0
50707 SUSTA RURAL MUNICIPALITY	885	140	571	135	23	5	11	0

1) NSIC stands for Nepal Standard Industrial Classification.

2) Includes "Not reported", "Unknown" and so on.

Table 7-2 Number of Persons Engaged by Section of Industrial Classification, Kind of Business Place and Local Level.

District and Local Level	Section of NSIC ¹⁾							
	G							
	Wholesale and Retail Trade							
	Kind of Business Place							
	Total	Street Business	Home Business	Business Building	Traditional Market	Modern Shopping Mall + Exclusive Block or Building	Others	Not Stated ²⁾
Rupandehi District	49,906	1,307	22,782	18,629	4,106	3,008	67	7
50801 DEVDAHA MUNICIPALITY	2,895	82	2,322	422	20	49	0	0
50802 BUTWAL SUB-METROPOLITIAN CITY	16,011	271	5,790	7,571	917	1,454	8	0
50803 SAINAMAINA MUNICIPALITY	2,816	43	1,817	677	249	30	0	0
50804 KANCHAN RURAL MUNICIPALITY	1,307	56	761	430	54	6	0	0
50805 GAIDAHAWA RURAL MUNICIPALITY	1,256	88	740	341	79	8	0	0
50806 SUDDHODHAN RURAL MUNICIPALITY	1,595	56	682	508	323	0	23	3
50807 SIYARI RURAL MUNICIPALITY	1,350	51	1,005	195	45	54	0	0
50808 TILOTTAMA MUNICIPALITY	6,200	84	3,035	1,949	585	546	1	0
50809 OM SATIYA RURAL MUNICIPALITY	1,930	60	1,025	434	268	143	0	0
50810 ROHINI RURAL MUNICIPALITY	1,547	34	644	667	66	136	0	0
50811 SIDDHARTHANAGAR MUNICIPALITY	6,255	136	2,144	3,175	364	436	0	0
50812 MAYADEVI RURAL MUNICIPALITY	1,993	11	842	789	230	116	2	3
50813 LUMBINI SANSKRITIK MUNICIPALITY	2,013	122	852	711	298	28	2	0
50814 KOTAHIMAI RURAL MUNICIPALITY	921	71	561	147	140	2	0	0
50815 SAMMARIMAI RURAL MUNICIPALITY	1,006	61	360	211	374	0	0	0
50816 MARCHAWARI RURAL MUNICIPALITY	811	81	202	402	94	0	31	1
Kapilbastu District	13,313	1,294	7,452	3,160	999	343	61	4
50901 BANGANGA MUNICIPALITY	2,725	77	1,733	543	307	41	21	3
50902 BUDDHABHUMI MUNICIPALITY	1,442	65	1,036	238	90	9	3	1
50903 SHIVARAJ MUNICIPALITY	2,471	106	1,365	539	208	243	10	0
50904 BIJAYANAGAR RURAL MUNICIPALITY	359	63	211	62	23	0	0	0
50905 KRISHNANAGAR MUNICIPALITY	1,462	171	688	550	8	29	16	0
50906 MAHARAJGANJ MUNICIPALITY	866	126	449	269	22	0	0	0
50907 KAPILBASTU MUNICIPALITY	1,922	240	1,028	439	208	5	2	0
50908 YASODHARA RURAL MUNICIPALITY	482	59	332	90	1	0	0	0
50909 MAYADEVI RURAL MUNICIPALITY	1,107	282	424	256	121	15	9	0
50910 SHUDDHODHAN RURAL MUNICIPALITY	477	105	186	174	11	1	0	0
Dang District	17,829	212	10,056	6,329	500	716	16	0
51001 BANGALACHULI RURAL MUNICIPALITY	426	0	402	24	0	0	0	0
51002 GHORAH SUB-METROPOLITIAN CITY	6,800	95	3,366	2,681	191	465	2	0
51003 TULSIPUR SUB-METROPOLITIAN CITY	5,076	31	2,643	2,024	255	119	4	0
51004 SHANTINAGAR RURAL MUNICIPALITY	500	0	356	141	3	0	0	0
51005 BABAI RURAL MUNICIPALITY	540	11	381	139	5	2	2	0
51006 DANGISHARAN RURAL MUNICIPALITY	390	0	304	86	0	0	0	0
51007 LAMAHI MUNICIPALITY	1,623	8	986	524	22	81	2	0
51008 RAPTI RURAL MUNICIPALITY	1,283	59	770	405	0	43	6	0
51009 GADHAWA RURAL MUNICIPALITY	874	5	594	260	9	6	0	0
51010 RAJPUR RURAL MUNICIPALITY	317	3	254	45	15	0	0	0
Banke District	22,155	4,033	8,215	8,227	919	705	56	0
51101 RAPTI SONARI RURAL MUNICIPALITY	1,320	406	631	262	0	17	4	0
51102 KOHALPUR MUNICIPALITY	5,233	654	2,367	1,803	273	136	0	0
51103 BAIJANATH RURAL MUNICIPALITY	1,695	389	869	260	144	4	29	0
51104 KHAJURA RURAL MUNICIPALITY	1,575	459	627	482	5	0	2	0
51105 JANAKI RURAL MUNICIPALITY	1,176	438	390	189	0	159	0	0
51106 NEPALGANJ SUB-METROPOLITIAN CITY	9,429	644	2,819	5,095	479	371	21	0
51107 DUDUWA RURAL MUNICIPALITY	986	558	268	124	18	18	0	0
51108 NARAINAPUR RURAL MUNICIPALITY	741	485	244	12	0	0	0	0
Bardiya District	14,723	3,270	6,069	4,048	685	554	97	0
51201 BANGSADHI MUNICIPALITY	1,965	469	929	502	36	12	17	0
51202 BARBARDIYA MUNICIPALITY	1,843	462	773	390	129	79	10	0
51203 THAKURBABA MUNICIPALITY	1,397	192	670	442	23	62	8	0
51204 GERUWA RURAL MUNICIPALITY	861	98	549	153	42	12	7	0
51205 RAJAPUR MUNICIPALITY	2,242	100	1,032	825	37	238	10	0
51206 MADHUWAN MUNICIPALITY	1,956	661	670	438	167	9	11	0
51207 GULARIYA MUNICIPALITY	2,787	897	646	932	186	115	11	0
51208 BADHAIYATAL RURAL MUNICIPALITY	1,672	391	800	366	65	27	23	0

1) NSIC stands for Nepal Standard Industrial Classification.

2) Includes "Not reported", "Unknown" and so on.

Table 7-2 Number of Persons Engaged by Section of Industrial Classification, Kind of Business Place and Local Level.

District and Local Level	Section of NSIC ¹⁾							
	H+J							
	Transportation and Storage, Information and Communication							
	Kind of Business Place							
	Total	Street Business	Home Business	Business Building	Traditional Market	Modern Shopping Mall + Exclusive Block or Building	Others	Not Stated ²⁾
Lumbini Province								
Total	5,998	0	825	3,368	8	1,576	221	0
Sub-Metropolitan City	1,734	0	214	1,003	2	457	58	0
Municipality	3,046	0	446	1,609	2	889	100	0
Rural Municipality	1,218	0	165	756	4	230	63	0
501 Rukum East								
Total	26	0	0	24	0	2	0	0
Rural Municipality	26	0	0	24	0	2	0	0
502 Rolpa								
Total	449	0	65	358	0	6	20	0
Municipality	326	0	46	275	0	5	0	0
Rural Municipality	123	0	19	83	0	1	20	0
503 Pyuthan								
Total	377	0	12	347	0	9	9	0
Municipality	68	0	4	55	0	0	9	0
Rural Municipality	309	0	8	292	0	9	0	0
504 Gulmi								
Total	316	0	24	207	0	58	27	0
Municipality	127	0	11	90	0	18	8	0
Rural Municipality	189	0	13	117	0	40	19	0
505 Arghakhanchi								
Total	217	0	47	136	0	15	19	0
Municipality	158	0	34	99	0	12	13	0
Rural Municipality	59	0	13	37	0	3	6	0

1) NSIC stands for Nepal Standard Industrial Classification.

2) Includes "Not reported ", "Unknown" and so on.

Table 7-2 Number of Persons Engaged by Section of Industrial Classification, Kind of Business Place and Local Level.

District and Local Level	Section of NSIC ¹⁾							
	H+J							
	Transportation and Storage, Information and Communication							
	Kind of Business Place							
	Total	Street Business	Home Business	Business Building	Traditional Market	Modern Shopping Mall + Exclusive Block or Building	Others	Not Stated ²⁾
506 Palpa								
Total	278	0	50	159	0	69	0	0
Municipality	227	0	48	122	0	57	0	0
Rural Municipality	51	0	2	37	0	12	0	0
507 Nawalparasi West								
Total	738	0	126	56	1	546	9	0
Municipality	720	0	123	56	0	532	9	0
Rural Municipality	18	0	3	0	1	14	0	0
508 Rupandehi								
Total	1,316	0	225	652	0	412	27	0
Sub-Metropolitan City	608	0	115	348	0	145	0	0
Municipality	505	0	74	248	0	166	17	0
Rural Municipality	203	0	36	56	0	101	10	0
509 Kapilbastu								
Total	339	0	65	215	0	48	11	0
Municipality	333	0	61	213	0	48	11	0
Rural Municipality	6	0	4	2	0	0	0	0
510 Dang								
Total	422	0	85	229	5	103	0	0
Sub-Metropolitan City	283	0	63	143	2	75	0	0
Municipality	85	0	16	53	0	16	0	0
Rural Municipality	54	0	6	33	3	12	0	0
511 Banke								
Total	1,259	0	109	799	2	278	71	0
Sub-Metropolitan City	843	0	36	512	0	237	58	0
Municipality	283	0	17	227	2	29	8	0
Rural Municipality	133	0	56	60	0	12	5	0
512 Bardiya								
Total	261	0	17	186	0	30	28	0
Municipality	214	0	12	171	0	6	25	0
Rural Municipality	47	0	5	15	0	24	3	0

1) NSIC stands for Nepal Standard Industrial Classification.

2) Includes "Not reported ", "Unknown" and so on.

Table 7-2 Number of Persons Engaged by Section of Industrial Classification, Kind of Business Place and Local Level.

District and Local Level	Section of NSIC ¹⁾							
	H+J							
	Transportation and Storage, Information and Communication							
	Kind of Business Place							
	Total	Street Business	Home Business	Business Building	Traditional Market	Modern Shopping Mall + Exclusive Block or Building	Others	Not Stated ²⁾
Rukum East District	26	0	0	24	0	2	0	0
50101 PUTHA UTTANGANGA RURAL MUNICIPALITY	8	0	0	8	0	0	0	0
50102 SISNE RURAL MUNICIPALITY	7	0	0	5	0	2	0	0
50103 BHOOME RURAL MUNICIPALITY	11	0	0	11	0	0	0	0
Rolpa District	449	0	65	358	0	6	20	0
50201 SUNCHHAHARI RURAL MUNICIPALITY	5	0	0	5	0	0	0	0
50202 THAWANG RURAL MUNICIPALITY	4	0	0	4	0	0	0	0
50203 PARIWARTAN RURAL MUNICIPALITY	7	0	0	3	0	0	4	0
50204 GANGADEV RURAL MUNICIPALITY	25	0	0	9	0	0	16	0
50205 MADI RURAL MUNICIPALITY	15	0	6	9	0	0	0	0
50206 TRIBENI RURAL MUNICIPALITY	1	0	0	0	0	1	0	0
50207 ROLPA MUNICIPALITY	326	0	46	275	0	5	0	0
50208 RUNTIGADHI RURAL MUNICIPALITY	43	0	0	43	0	0	0	0
50209 SUNIL SMRITI RURAL MUNICIPALITY	14	0	7	7	0	0	0	0
50210 LUNGRI RURAL MUNICIPALITY	9	0	6	3	0	0	0	0
Pyuthan District	377	0	12	347	0	9	9	0
50301 GAUMUKHI RURAL MUNICIPALITY	18	0	0	14	0	4	0	0
50302 NAUBAHINI RURAL MUNICIPALITY	11	0	2	9	0	0	0	0
50303 JHIMARUK RURAL MUNICIPALITY	8	0	0	8	0	0	0	0
50304 PYUTHAN MUNICIPALITY	48	0	4	41	0	0	3	0
50305 SWORGADWARI MUNICIPALITY	20	0	0	14	0	0	6	0
50306 MANDAVI RURAL MUNICIPALITY	20	0	0	20	0	0	0	0
50307 MALLARANI RURAL MUNICIPALITY	229	0	0	229	0	0	0	0
50308 AARAWATI RURAL MUNICIPALITY	16	0	6	5	0	5	0	0
50309 SARUMARANI RURAL MUNICIPALITY	7	0	0	7	0	0	0	0
Gulmi District	316	0	24	207	0	58	27	0
50401 KALI GANDAKI RURAL MUNICIPALITY	20	0	0	16	0	0	4	0
50402 SATYAWOTI RURAL MUNICIPALITY	5	0	0	1	0	1	3	0
50403 CHANDRAKOT RURAL MUNICIPALITY	13	0	5	8	0	0	0	0
50404 MUSIKOT MUNICIPALITY	25	0	1	11	0	5	8	0
50405 ISMA RURAL MUNICIPALITY	15	0	0	11	0	0	4	0
50406 MALIKA RURAL MUNICIPALITY	23	0	0	17	0	0	6	0
50407 MADANE RURAL MUNICIPALITY	5	0	0	0	0	5	0	0
50408 DHURKOT RURAL MUNICIPALITY	16	0	0	14	0	2	0	0
50409 RESUNGA MUNICIPALITY	102	0	10	79	0	13	0	0
50410 GULMI DURBAR RURAL MUNICIPALITY	22	0	0	16	0	4	2	0
50411 CHHATRAKOT RURAL MUNICIPALITY	41	0	5	10	0	26	0	0
50412 RURU RURAL MUNICIPALITY	29	0	3	24	0	2	0	0
Arghakhanchi District	217	0	47	136	0	15	19	0
50501 CHHATRADEV RURAL MUNICIPALITY	25	0	6	13	0	0	6	0
50502 MALARANI RURAL MUNICIPALITY	18	0	2	13	0	3	0	0
50503 BHUMIKASTHAN MUNICIPALITY	24	0	8	12	0	0	4	0
50504 SANDHIKHARKA MUNICIPALITY	106	0	26	71	0	7	2	0
50505 PANINI RURAL MUNICIPALITY	16	0	5	11	0	0	0	0
50506 SHITAGANGA MUNICIPALITY	28	0	0	16	0	5	7	0
Palpa District	278	0	50	159	0	69	0	0
50601 RAMPUR MUNICIPALITY	53	0	17	20	0	16	0	0
50602 PURBAKHOLA RURAL MUNICIPALITY	5	0	0	5	0	0	0	0
50603 RAMBHA RURAL MUNICIPALITY	8	0	0	8	0	0	0	0
50604 BAGANASKALI RURAL MUNICIPALITY	8	0	2	2	0	4	0	0
50605 TANSEN MUNICIPALITY	174	0	31	102	0	41	0	0
50606 RIBDIKOT RURAL MUNICIPALITY	8	0	0	0	0	8	0	0
50607 RAINADEVI CHHAHARA RURAL MUNICIPALITY	3	0	0	3	0	0	0	0
50608 TINAU RURAL MUNICIPALITY	6	0	0	6	0	0	0	0
50609 MATHAGADHI RURAL MUNICIPALITY	3	0	0	3	0	0	0	0
50610 NISDI RURAL MUNICIPALITY	10	0	0	10	0	0	0	0
Nawalparasi West District	738	0	126	56	1	546	9	0
50701 BARDAGHAT MUNICIPALITY	67	0	37	25	0	3	2	0
50702 SUNAWAL MUNICIPALITY	134	0	69	23	0	42	0	0
50703 RAMGRAM MUNICIPALITY	519	0	17	8	0	487	7	0
50704 PALHINANDAN RURAL MUNICIPALITY	2	0	2	0	0	0	0	0
50705 SARAWAL RURAL MUNICIPALITY	1	0	0	0	1	0	0	0
50706 PRATAPAPUR RURAL MUNICIPALITY	6	0	1	0	0	5	0	0
50707 SUSTA RURAL MUNICIPALITY	9	0	0	0	0	9	0	0

1) NSIC stands for Nepal Standard Industrial Classification.

2) Includes "Not reported", "Unknown" and so on.

Table 7-2 Number of Persons Engaged by Section of Industrial Classification, Kind of Business Place and Local Level.

District and Local Level	Section of NSIC ¹⁾							
	H+J							
	Transportation and Storage, Information and Communication							
	Kind of Business Place							
	Total	Street Business	Home Business	Business Building	Traditional Market	Modern Shopping Mall + Exclusive Block or Building	Others	Not Stated ²⁾
Rupandehi District	1,316	0	225	652	0	412	27	0
50801 DEVDAHA MUNICIPALITY	36	0	3	18	0	0	15	0
50802 BUTWAL SUB-METROPOLITIAN CITY	608	0	115	348	0	145	0	0
50803 SAINAMAINA MUNICIPALITY	48	0	22	1	0	25	0	0
50804 KANCHAN RURAL MUNICIPALITY	7	0	0	4	0	3	0	0
50805 GAIDAHAWA RURAL MUNICIPALITY	4	0	0	4	0	0	0	0
50806 SUDDHODHAN RURAL MUNICIPALITY	18	0	0	9	0	9	0	0
50807 SIYARI RURAL MUNICIPALITY	11	0	11	0	0	0	0	0
50808 TILOTTAMA MUNICIPALITY	115	0	27	56	0	32	0	0
50809 OM SATIYA RURAL MUNICIPALITY	85	0	16	18	0	51	0	0
50810 ROHINI RURAL MUNICIPALITY	12	0	6	6	0	0	0	0
50811 SIDDHARTHANAGAR MUNICIPALITY	291	0	22	166	0	103	0	0
50812 MAYADEVI RURAL MUNICIPALITY	49	0	3	0	0	36	10	0
50813 LUMBINI SANSKRITIK MUNICIPALITY	15	0	0	7	0	6	2	0
50814 KOTAHIMAI RURAL MUNICIPALITY	5	0	0	3	0	2	0	0
50815 SAMMARIMAI RURAL MUNICIPALITY	9	0	0	9	0	0	0	0
50816 MARCHAWARI RURAL MUNICIPALITY	3	0	0	3	0	0	0	0
Kapilbastu District	339	0	65	215	0	48	11	0
50901 BANGANGA MUNICIPALITY	39	0	32	0	0	7	0	0
50902 BUDDHABHUMI MUNICIPALITY	104	0	7	82	0	4	11	0
50903 SHIVARAJ MUNICIPALITY	81	0	14	56	0	11	0	0
50904 BIJAYANAGAR RURAL MUNICIPALITY	0	0	0	0	0	0	0	0
50905 KRISHNANAGAR MUNICIPALITY	32	0	0	21	0	11	0	0
50906 MAHARAJGANJ MUNICIPALITY	4	0	0	4	0	0	0	0
50907 KAPILBASTU MUNICIPALITY	73	0	8	50	0	15	0	0
50908 YASODHARA RURAL MUNICIPALITY	0	0	0	0	0	0	0	0
50909 MAYADEVI RURAL MUNICIPALITY	4	0	4	0	0	0	0	0
50910 SHUDDHODHAN RURAL MUNICIPALITY	2	0	0	2	0	0	0	0
Dang District	422	0	85	229	5	103	0	0
51001 BANGALACHULI RURAL MUNICIPALITY	2	0	0	2	0	0	0	0
51002 GHORAH SUB-METROPOLITIAN CITY	209	0	63	113	0	33	0	0
51003 TULSIPUR SUB-METROPOLITIAN CITY	74	0	0	30	2	42	0	0
51004 SHANTINAGAR RURAL MUNICIPALITY	4	0	0	4	0	0	0	0
51005 BABAI RURAL MUNICIPALITY	5	0	0	5	0	0	0	0
51006 DANGISHARAN RURAL MUNICIPALITY	6	0	0	3	0	3	0	0
51007 LAMAHI MUNICIPALITY	85	0	16	53	0	16	0	0
51008 RAPTI RURAL MUNICIPALITY	11	0	6	1	0	4	0	0
51009 GADHAWA RURAL MUNICIPALITY	23	0	0	18	0	5	0	0
51010 RAJPUR RURAL MUNICIPALITY	3	0	0	0	3	0	0	0
Banke District	1,259	0	109	799	2	278	71	0
51101 RAPTI SONARI RURAL MUNICIPALITY	11	0	0	11	0	0	0	0
51102 KOHALPUR MUNICIPALITY	283	0	17	227	2	29	8	0
51103 BAIJANATH RURAL MUNICIPALITY	13	0	3	10	0	0	0	0
51104 KHAJURA RURAL MUNICIPALITY	29	0	3	26	0	0	0	0
51105 JANAKI RURAL MUNICIPALITY	55	0	48	7	0	0	0	0
51106 NEPALGANJ SUB-METROPOLITIAN CITY	843	0	36	512	0	237	58	0
51107 DUDUWA RURAL MUNICIPALITY	7	0	2	0	0	0	5	0
51108 NARAINAPUR RURAL MUNICIPALITY	18	0	0	6	0	12	0	0
Bardiya District	261	0	17	186	0	30	28	0
51201 BANSGADHI MUNICIPALITY	28	0	0	25	0	3	0	0
51202 BARBARDIYA MUNICIPALITY	18	0	2	9	0	0	7	0
51203 THAKURBABA MUNICIPALITY	28	0	0	19	0	2	7	0
51204 GERUWA RURAL MUNICIPALITY	8	0	2	0	0	3	3	0
51205 RAJAPUR MUNICIPALITY	52	0	10	41	0	1	0	0
51206 MADHUWAN MUNICIPALITY	27	0	0	23	0	0	4	0
51207 GULARIYA MUNICIPALITY	61	0	0	54	0	0	7	0
51208 BADHAIYATAL RURAL MUNICIPALITY	39	0	3	15	0	21	0	0

1) NSIC stands for Nepal Standard Industrial Classification.

2) Includes "Not reported ", "Unknown" and so on.

Table 7-2 Number of Persons Engaged by Section of Industrial Classification, Kind of Business Place and Local Level.

District and Local Level	Section of NSIC ¹⁾							
	I							
	Accommodation and Food Service							
	Kind of Business Place							
	Total	Street Business	Home Business	Business Building	Traditional Market	Modern Shopping Mall + Exclusive Block or Building	Others	Not Stated ²⁾
Lumbini Province								
Total	45,781	1,734	23,530	14,156	2,217	3,995	146	3
Sub-Metropolitan City	11,521	301	4,680	4,716	301	1,498	25	0
Municipality	21,672	861	11,390	6,057	1,154	2,148	62	0
Rural Municipality	12,588	572	7,460	3,383	762	349	59	3
501 Rukum East								
Total	204	1	80	85	5	33	0	0
Rural Municipality	204	1	80	85	5	33	0	0
502 Rolpa								
Total	1,325	1	873	359	32	34	26	0
Municipality	410	1	375	33	0	1	0	0
Rural Municipality	915	0	498	326	32	33	26	0
503 Pyuthan								
Total	1,497	3	845	640	2	6	1	0
Municipality	661	0	332	327	0	2	0	0
Rural Municipality	836	3	513	313	2	4	1	0
504 Gulmi								
Total	2,334	5	1,952	328	14	33	2	0
Municipality	846	3	755	74	5	7	2	0
Rural Municipality	1,488	2	1,197	254	9	26	0	0
505 Arghakhanchi								
Total	1,488	1	1,232	162	83	10	0	0
Municipality	1,122	1	970	94	48	9	0	0
Rural Municipality	366	0	262	68	35	1	0	0

1) NSIC stands for Nepal Standard Industrial Classification.

2) Includes "Not reported", "Unknown" and so on.

Table 7-2 Number of Persons Engaged by Section of Industrial Classification, Kind of Business Place and Local Level.

District and Local Level	Section of NSIC ¹⁾							
	I							
	Accommodation and Food Service							
	Kind of Business Place							
	Total	Street Business	Home Business	Business Building	Traditional Market	Modern Shopping Mall + Exclusive Block or Building	Others	Not Stated ²⁾
506 Palpa								
Total	3,259	21	2,068	814	114	232	10	0
Municipality	1,789	15	983	556	30	197	8	0
Rural Municipality	1,470	6	1,085	258	84	35	2	0
507 Nawalparasi West								
Total	3,068	213	1,566	692	430	131	36	0
Municipality	2,187	156	1,104	545	254	112	16	0
Rural Municipality	881	57	462	147	176	19	20	0
508 Rupandehi								
Total	14,826	482	6,736	5,174	661	1,747	23	3
Sub-Metropolitan City	5,067	97	2,086	2,302	132	442	8	0
Municipality	6,667	205	3,067	1,869	237	1,278	11	0
Rural Municipality	3,092	180	1,583	1,003	292	27	4	3
509 Kapilbastu								
Total	3,598	212	1,852	1,114	308	100	12	0
Municipality	3,040	134	1,599	943	255	97	12	0
Rural Municipality	558	78	253	171	53	3	0	0
510 Dang								
Total	4,649	28	2,769	1,351	154	339	8	0
Sub-Metropolitan City	3,120	21	1,705	972	121	295	6	0
Municipality	580	3	366	170	20	21	0	0
Rural Municipality	949	4	698	209	13	23	2	0
511 Banke								
Total	6,450	551	2,062	2,449	283	1,085	20	0
Sub-Metropolitan City	3,334	183	889	1,442	48	761	11	0
Municipality	1,760	155	608	614	185	193	5	0
Rural Municipality	1,356	213	565	393	50	131	4	0
512 Bardiya								
Total	3,083	216	1,495	988	131	245	8	0
Municipality	2,610	188	1,231	832	120	231	8	0
Rural Municipality	473	28	264	156	11	14	0	0

1) NSIC stands for Nepal Standard Industrial Classification.

2) Includes "Not reported ", "Unknown" and so on.

Table 7-2 Number of Persons Engaged by Section of Industrial Classification, Kind of Business Place and Local Level.

District and Local Level	Section of NSIC ¹⁾							
	I							
	Accommodation and Food Service							
	Kind of Business Place							
	Total	Street Business	Home Business	Business Building	Traditional Market	Modern Shopping Mall + Exclusive Block or Building	Others	Not Stated ²⁾
Rukum East District	204	1	80	85	5	33	0	0
50101 PUTHA UTTANGANGA RURAL MUNICIPALITY	39	0	12	6	0	21	0	0
50102 SISNE RURAL MUNICIPALITY	103	1	36	50	4	12	0	0
50103 BHOOME RURAL MUNICIPALITY	62	0	32	29	1	0	0	0
Rolpa District	1,325	1	873	359	32	34	26	0
50201 SUNCHHAHARI RURAL MUNICIPALITY	57	0	21	9	0	27	0	0
50202 THAWANG RURAL MUNICIPALITY	35	0	29	6	0	0	0	0
50203 PARIWARTAN RURAL MUNICIPALITY	112	0	37	75	0	0	0	0
50204 GANGADEV RURAL MUNICIPALITY	70	0	12	51	0	0	7	0
50205 MADI RURAL MUNICIPALITY	141	0	141	0	0	0	0	0
50206 TRIBENI RURAL MUNICIPALITY	114	0	59	54	0	0	1	0
50207 ROLPA MUNICIPALITY	410	1	375	33	0	1	0	0
50208 RUNTIGADHI RURAL MUNICIPALITY	135	0	87	18	30	0	0	0
50209 SUNIL SMRITI RURAL MUNICIPALITY	239	0	106	108	2	6	17	0
50210 LUNGRI RURAL MUNICIPALITY	12	0	6	5	0	0	1	0
Pyuthan District	1,497	3	845	640	2	6	1	0
50301 GAUMUKHI RURAL MUNICIPALITY	75	0	66	9	0	0	0	0
50302 NAUBAHINI RURAL MUNICIPALITY	95	0	78	17	0	0	0	0
50303 JHIMARUK RURAL MUNICIPALITY	92	0	61	30	0	0	1	0
50304 PYUTHAN MUNICIPALITY	484	0	224	260	0	0	0	0
50305 SWORGADWARI MUNICIPALITY	177	0	108	67	0	2	0	0
50306 MANDAVI RURAL MUNICIPALITY	154	0	48	104	0	2	0	0
50307 MALLARANI RURAL MUNICIPALITY	125	0	89	36	0	0	0	0
50308 AAIRAWATI RURAL MUNICIPALITY	167	0	101	66	0	0	0	0
50309 SARUMARANI RURAL MUNICIPALITY	128	3	70	51	2	2	0	0
Gulmi District	2,334	5	1,952	328	14	33	2	0
50401 KALI GANDAKI RURAL MUNICIPALITY	103	0	79	20	4	0	0	0
50402 SATYAWOTI RURAL MUNICIPALITY	195	2	125	41	1	26	0	0
50403 CHANDRAKOT RURAL MUNICIPALITY	199	0	183	16	0	0	0	0
50404 MUSIKOT MUNICIPALITY	211	3	189	13	4	0	2	0
50405 ISMA RURAL MUNICIPALITY	113	0	97	16	0	0	0	0
50406 MALIKA RURAL MUNICIPALITY	100	0	92	8	0	0	0	0
50407 MADANE RURAL MUNICIPALITY	100	0	81	19	0	0	0	0
50408 DHURKOT RURAL MUNICIPALITY	85	0	66	19	0	0	0	0
50409 RESUNGA MUNICIPALITY	635	0	566	61	1	7	0	0
50410 GULMI DURBAR RURAL MUNICIPALITY	143	0	100	41	2	0	0	0
50411 CHHATRAKOT RURAL MUNICIPALITY	150	0	122	26	2	0	0	0
50412 RURU RURAL MUNICIPALITY	300	0	252	48	0	0	0	0
Arghakhanchi District	1,488	1	1,232	162	83	10	0	0
50501 CHHATRADEV RURAL MUNICIPALITY	121	0	88	33	0	0	0	0
50502 MALARANI RURAL MUNICIPALITY	98	0	70	13	15	0	0	0
50503 BHUMIKASTHAN MUNICIPALITY	128	0	112	16	0	0	0	0
50504 SANDHIKHARKA MUNICIPALITY	683	0	584	51	39	9	0	0
50505 PANINI RURAL MUNICIPALITY	147	0	104	22	20	1	0	0
50506 SHITAGANGA MUNICIPALITY	311	1	274	27	9	0	0	0
Palpa District	3,259	21	2,068	814	114	232	10	0
50601 RAMPUR MUNICIPALITY	420	8	351	47	9	5	0	0
50602 PURBAKHOLA RURAL MUNICIPALITY	151	0	92	42	9	6	2	0
50603 RAMBHA RURAL MUNICIPALITY	165	2	128	30	5	0	0	0
50604 BAGANASKALI RURAL MUNICIPALITY	215	0	158	54	0	3	0	0
50605 TANSEN MUNICIPALITY	1,369	7	632	509	21	192	8	0
50606 RIBDIKOT RURAL MUNICIPALITY	214	0	174	22	16	2	0	0
50607 RAINADEVI CHHAHARA RURAL MUNICIPALITY	125	0	100	25	0	0	0	0
50608 TINAU RURAL MUNICIPALITY	324	4	263	10	33	14	0	0
50609 MATHAGADHI RURAL MUNICIPALITY	117	0	63	29	21	4	0	0
50610 NISDI RURAL MUNICIPALITY	159	0	107	46	0	6	0	0
Nawalparasi West District	3,068	213	1,566	692	430	131	36	0
50701 BARDAGHAT MUNICIPALITY	666	29	331	177	112	17	0	0
50702 SUNAWAL MUNICIPALITY	890	73	431	263	50	64	9	0
50703 RAMGRAM MUNICIPALITY	631	54	342	105	92	31	7	0
50704 PALHINANDAN RURAL MUNICIPALITY	212	9	64	56	81	0	2	0
50705 SARAWAL RURAL MUNICIPALITY	216	2	166	5	28	2	13	0
50706 PRATAPAPUR RURAL MUNICIPALITY	277	23	143	36	65	7	3	0
50707 SUSTA RURAL MUNICIPALITY	176	23	89	50	2	10	2	0

1) NSIC stands for Nepal Standard Industrial Classification.

2) Includes "Not reported", "Unknown" and so on.

Table 7-2 Number of Persons Engaged by Section of Industrial Classification, Kind of Business Place and Local Level.

District and Local Level	Section of NSIC ¹⁾							
	I							
	Accommodation and Food Service							
	Kind of Business Place							
	Total	Street Business	Home Business	Business Building	Traditional Market	Modern Shopping Mall + Exclusive Block or Building	Others	Not Stated ²⁾
Rupandehi District	14,826	482	6,736	5,174	661	1,747	23	3
50801 DEVDAHA MUNICIPALITY	659	33	454	161	5	6	0	0
50802 BUTWAL SUB-METROPOLITIAN CITY	5,067	97	2,086	2,302	132	442	8	0
50803 SAINAMAINA MUNICIPALITY	755	28	435	230	38	24	0	0
50804 KANCHAN RURAL MUNICIPALITY	338	30	148	135	23	2	0	0
50805 GAIDAHAWA RURAL MUNICIPALITY	295	21	172	87	15	0	0	0
50806 SUDDHODHAN RURAL MUNICIPALITY	331	10	153	107	41	17	0	3
50807 SIYARI RURAL MUNICIPALITY	356	11	267	71	7	0	0	0
50808 TILOTTAMA MUNICIPALITY	1,818	26	701	490	139	461	1	0
50809 OM SATIYA RURAL MUNICIPALITY	491	19	270	136	66	0	0	0
50810 ROHINI RURAL MUNICIPALITY	287	23	114	135	8	7	0	0
50811 SIDDHARTHANAGAR MUNICIPALITY	2,482	93	1,196	699	22	470	2	0
50812 MAYADEVI RURAL MUNICIPALITY	432	15	210	181	23	1	2	0
50813 LUMBINI SANSKRITIK MUNICIPALITY	953	25	281	289	33	317	8	0
50814 KOTAHIMAI RURAL MUNICIPALITY	212	16	130	44	22	0	0	0
50815 SAMMARIMAI RURAL MUNICIPALITY	201	17	65	44	75	0	0	0
50816 MARCHAWARI RURAL MUNICIPALITY	149	18	54	63	12	0	2	0
Kapilbastu District	3,598	212	1,852	1,114	308	100	12	0
50901 BANGANGA MUNICIPALITY	742	14	398	190	109	27	4	0
50902 BUDDHABHUMI MUNICIPALITY	519	23	356	66	50	23	1	0
50903 SHIVARAJ MUNICIPALITY	666	13	325	224	69	29	6	0
50904 BIJAYANAGAR RURAL MUNICIPALITY	95	4	43	22	26	0	0	0
50905 KRISHNANAGAR MUNICIPALITY	454	37	201	215	0	0	1	0
50906 MAHARAJGANJ MUNICIPALITY	145	19	53	70	3	0	0	0
50907 KAPILBASTU MUNICIPALITY	514	28	266	178	24	18	0	0
50908 YASODHARA RURAL MUNICIPALITY	107	8	76	15	5	3	0	0
50909 MAYADEVI RURAL MUNICIPALITY	226	44	98	67	17	0	0	0
50910 SHUDDHODHAN RURAL MUNICIPALITY	130	22	36	67	5	0	0	0
Dang District	4,649	28	2,769	1,351	154	339	8	0
51001 BANGALACHULI RURAL MUNICIPALITY	101	0	90	11	0	0	0	0
51002 GHORAH SUB-METROPOLITIAN CITY	2,036	11	1,160	638	28	193	6	0
51003 TULSIPUR SUB-METROPOLITIAN CITY	1,084	10	545	334	93	102	0	0
51004 SHANTINAGAR RURAL MUNICIPALITY	75	0	50	14	1	10	0	0
51005 BABAI RURAL MUNICIPALITY	93	0	53	38	0	2	0	0
51006 DANGISHARAN RURAL MUNICIPALITY	39	0	23	16	0	0	0	0
51007 LAMAHI MUNICIPALITY	580	3	366	170	20	21	0	0
51008 RAPTI RURAL MUNICIPALITY	320	3	233	75	0	9	0	0
51009 GADHAWA RURAL MUNICIPALITY	282	1	225	46	6	2	2	0
51010 RAJPUR RURAL MUNICIPALITY	39	0	24	9	6	0	0	0
Banke District	6,450	551	2,062	2,449	283	1,085	20	0
51101 RAPTI SONARI RURAL MUNICIPALITY	374	23	207	84	1	58	1	0
51102 KOHALPUR MUNICIPALITY	1,760	155	608	614	185	193	5	0
51103 BAIJANATH RURAL MUNICIPALITY	302	45	148	73	36	0	0	0
51104 KHAJURA RURAL MUNICIPALITY	347	63	115	148	1	18	2	0
51105 JANAKI RURAL MUNICIPALITY	205	55	42	58	2	47	1	0
51106 NEPALGANJ SUB-METROPOLITIAN CITY	3,334	183	889	1,442	48	761	11	0
51107 DUDUWA RURAL MUNICIPALITY	76	17	17	24	10	8	0	0
51108 NARAINAPUR RURAL MUNICIPALITY	52	10	36	6	0	0	0	0
Bardiya District	3,083	216	1,495	988	131	245	8	0
51201 BANGADHI MUNICIPALITY	484	31	255	96	54	48	0	0
51202 BARBARDIYA MUNICIPALITY	335	29	172	88	35	9	2	0
51203 THAKURBABA MUNICIPALITY	446	8	190	115	0	132	1	0
51204 GERUWA RURAL MUNICIPALITY	159	3	108	31	6	11	0	0
51205 RAJAPUR MUNICIPALITY	450	7	239	173	12	18	1	0
51206 MADHUWAN MUNICIPALITY	350	29	243	63	7	4	4	0
51207 GULARIYA MUNICIPALITY	545	84	132	297	12	20	0	0
51208 BADHAIYATAL RURAL MUNICIPALITY	314	25	156	125	5	3	0	0

1) NSIC stands for Nepal Standard Industrial Classification.

2) Includes "Not reported ", "Unknown" and so on.

Table 7-2 Number of Persons Engaged by Section of Industrial Classification, Kind of Business Place and Local Level.

District and Local Level	Section of NSIC ¹⁾							
	K							
	Financial and Insurance							
	Kind of Business Place							
	Total	Street Business	Home Business	Business Building	Traditional Market	Modern Shopping Mall + Exclusive Block or Building	Others	Not Stated ²⁾
Lumbini Province								
Total	21,962	0	1,387	16,205	97	3,810	456	7
Sub-Metropolitan City	4,512	0	177	2,943	0	1,385	7	0
Municipality	12,882	0	749	9,886	20	2,002	225	0
Rural Municipality	4,568	0	461	3,376	77	423	224	7
501 Rukum East								
Total	35	0	0	25	0	10	0	0
Rural Municipality	35	0	0	25	0	10	0	0
502 Rolpa								
Total	937	0	111	795	0	30	1	0
Municipality	87	0	79	6	0	2	0	0
Rural Municipality	850	0	32	789	0	28	1	0
503 Pyuthan								
Total	875	0	107	617	0	68	83	0
Municipality	355	0	36	250	0	64	5	0
Rural Municipality	520	0	71	367	0	4	78	0
504 Gulmi								
Total	688	0	119	408	0	88	73	0
Municipality	352	0	47	253	0	42	10	0
Rural Municipality	336	0	72	155	0	46	63	0
505 Arghakhanchi								
Total	437	0	82	134	10	149	55	7
Municipality	277	0	19	92	4	123	39	0
Rural Municipality	160	0	63	42	6	26	16	7

1) NSIC stands for Nepal Standard Industrial Classification.

2) Includes "Not reported ", "Unknown" and so on.

Table 7-2 Number of Persons Engaged by Section of Industrial Classification, Kind of Business Place and Local Level.

District and Local Level	Section of NSIC ¹⁾							
	K							
	Financial and Insurance							
	Kind of Business Place							
	Total	Street Business	Home Business	Business Building	Traditional Market	Modern Shopping Mall + Exclusive Block or Building	Others	Not Stated ²⁾
506 Palpa								
Total	801	0	28	548	16	168	41	0
Municipality	536	0	2	409	11	103	11	0
Rural Municipality	265	0	26	139	5	65	30	0
507 Nawalparasi West								
Total	8,184	0	64	7,727	8	308	77	0
Municipality	7,165	0	50	6,824	0	229	62	0
Rural Municipality	1,019	0	14	903	8	79	15	0
508 Rupandehi								
Total	3,621	0	569	1,850	5	1,197	0	0
Sub-Metropolitan City	1,332	0	150	793	0	389	0	0
Municipality	1,841	0	321	747	5	768	0	0
Rural Municipality	448	0	98	310	0	40	0	0
509 Kapilbastu								
Total	752	0	111	359	0	273	9	0
Municipality	689	0	88	340	0	252	9	0
Rural Municipality	63	0	23	19	0	21	0	0
510 Dang								
Total	2,420	0	55	1,750	0	600	15	0
Sub-Metropolitan City	1,792	0	5	1,274	0	506	7	0
Municipality	235	0	8	186	0	41	0	0
Rural Municipality	393	0	42	290	0	53	8	0
511 Banke								
Total	2,022	0	98	1,285	9	630	0	0
Sub-Metropolitan City	1,388	0	22	876	0	490	0	0
Municipality	395	0	65	226	0	104	0	0
Rural Municipality	239	0	11	183	9	36	0	0
512 Bardiya								
Total	1,190	0	43	707	49	289	102	0
Municipality	950	0	34	553	0	274	89	0
Rural Municipality	240	0	9	154	49	15	13	0

1) NSIC stands for Nepal Standard Industrial Classification.

2) Includes "Not reported ", "Unknown" and so on.

Table 7-2 Number of Persons Engaged by Section of Industrial Classification, Kind of Business Place and Local Level.

District and Local Level	Section of NSIC ¹⁾							
	K							
	Financial and Insurance							
	Kind of Business Place							
	Total	Street Business	Home Business	Business Building	Traditional Market	Modern Shopping Mall + Exclusive Block or Building	Others	Not Stated ²⁾
Rukum East District	35	0	0	25	0	10	0	0
50101 PUTHA UTTANGANGA RURAL MUNICIPALITY	2	0	0	2	0	0	0	0
50102 SISNE RURAL MUNICIPALITY	30	0	0	20	0	10	0	0
50103 BHOOME RURAL MUNICIPALITY	3	0	0	3	0	0	0	0
Rolpa District	937	0	111	795	0	30	1	0
50201 SUNCHHAHARI RURAL MUNICIPALITY	14	0	0	14	0	0	0	0
50202 THAWANG RURAL MUNICIPALITY	23	0	6	17	0	0	0	0
50203 PARIWARTAN RURAL MUNICIPALITY	4	0	3	1	0	0	0	0
50204 GANGADEV RURAL MUNICIPALITY	2	0	0	2	0	0	0	0
50205 MADI RURAL MUNICIPALITY	21	0	14	7	0	0	0	0
50206 TRIBENI RURAL MUNICIPALITY	5	0	0	4	0	0	1	0
50207 ROLPA MUNICIPALITY	87	0	79	6	0	2	0	0
50208 RUNTIGADHI RURAL MUNICIPALITY	702	0	5	697	0	0	0	0
50209 SUNIL SMRITI RURAL MUNICIPALITY	79	0	4	47	0	28	0	0
50210 LUNGRI RURAL MUNICIPALITY	0	0	0	0	0	0	0	0
Pyuthan District	875	0	107	617	0	68	83	0
50301 GAUMUKHI RURAL MUNICIPALITY	45	0	24	21	0	0	0	0
50302 NAUBAHINI RURAL MUNICIPALITY	28	0	6	22	0	0	0	0
50303 JHIMARUK RURAL MUNICIPALITY	150	0	10	100	0	0	40	0
50304 PYUTHAN MUNICIPALITY	286	0	33	215	0	38	0	0
50305 SWORGADWARI MUNICIPALITY	69	0	3	35	0	26	5	0
50306 MANDAVI RURAL MUNICIPALITY	137	0	30	86	0	0	21	0
50307 MALLARANI RURAL MUNICIPALITY	101	0	0	93	0	0	8	0
50308 AAIRAWATI RURAL MUNICIPALITY	32	0	0	32	0	0	0	0
50309 SARUMARANI RURAL MUNICIPALITY	27	0	1	13	0	4	9	0
Gulmi District	688	0	119	408	0	88	73	0
50401 KALI GANDAKI RURAL MUNICIPALITY	22	0	0	13	0	9	0	0
50402 SATYAWOTI RURAL MUNICIPALITY	17	0	6	3	0	5	3	0
50403 CHANDRAKOT RURAL MUNICIPALITY	68	0	5	48	0	8	7	0
50404 MUSIKOT MUNICIPALITY	50	0	14	16	0	18	2	0
50405 ISMA RURAL MUNICIPALITY	8	0	6	0	0	0	2	0
50406 MALIKA RURAL MUNICIPALITY	21	0	8	4	0	0	9	0
50407 MADANE RURAL MUNICIPALITY	15	0	0	8	0	5	2	0
50408 DHURKOT RURAL MUNICIPALITY	25	0	11	8	0	0	6	0
50409 RESUNGA MUNICIPALITY	302	0	33	237	0	24	8	0
50410 GULMI DURBAR RURAL MUNICIPALITY	30	0	0	28	0	0	2	0
50411 CHHATRAKOT RURAL MUNICIPALITY	34	0	3	10	0	19	2	0
50412 RURU RURAL MUNICIPALITY	96	0	33	33	0	0	30	0
Arghakhanchi District	437	0	82	134	10	149	55	7
50501 CHHATRADEV RURAL MUNICIPALITY	52	0	12	21	0	11	2	6
50502 MALARANI RURAL MUNICIPALITY	73	0	43	17	6	0	6	1
50503 BHUMIKASTHAN MUNICIPALITY	26	0	8	3	2	0	13	0
50504 SANDHIKHARKA MUNICIPALITY	192	0	10	67	2	98	15	0
50505 PANINI RURAL MUNICIPALITY	35	0	8	4	0	15	8	0
50506 SHITAGANGA MUNICIPALITY	59	0	1	22	0	25	11	0
Palpa District	801	0	28	548	16	168	41	0
50601 RAMPUR MUNICIPALITY	189	0	0	155	0	34	0	0
50602 PURBAKHOLA RURAL MUNICIPALITY	13	0	4	4	0	0	5	0
50603 RAMBHA RURAL MUNICIPALITY	67	0	9	36	0	13	9	0
50604 BAGANASKALI RURAL MUNICIPALITY	41	0	1	40	0	0	0	0
50605 TANSEN MUNICIPALITY	347	0	2	254	11	69	11	0
50606 RIBDIKOT RURAL MUNICIPALITY	55	0	6	24	5	13	7	0
50607 RAINADEVI CHHAHARA RURAL MUNICIPALITY	21	0	1	18	0	0	2	0
50608 TINAU RURAL MUNICIPALITY	27	0	3	9	0	8	7	0
50609 MATHAGADHI RURAL MUNICIPALITY	35	0	2	2	0	31	0	0
50610 NISDI RURAL MUNICIPALITY	6	0	0	6	0	0	0	0
Nawalparasi West District	8,184	0	64	7,727	8	308	77	0
50701 BARDAGHAT MUNICIPALITY	6,674	0	18	6,599	0	57	0	0
50702 SUNAWAL MUNICIPALITY	301	0	14	157	0	68	62	0
50703 RAMGRAM MUNICIPALITY	190	0	18	68	0	104	0	0
50704 PALHINANDAN RURAL MUNICIPALITY	14	0	0	0	7	7	0	0
50705 SARAWAL RURAL MUNICIPALITY	14	0	2	0	0	12	0	0
50706 PRATAPAPUR RURAL MUNICIPALITY	80	0	6	23	1	45	5	0
50707 SUSTA RURAL MUNICIPALITY	911	0	6	880	0	15	10	0

1) NSIC stands for Nepal Standard Industrial Classification.

2) Includes "Not reported", "Unknown" and so on.

Table 7-2 Number of Persons Engaged by Section of Industrial Classification, Kind of Business Place and Local Level.

District and Local Level	Section of NSIC ¹⁾							
	K							
	Financial and Insurance							
	Kind of Business Place							
	Total	Street Business	Home Business	Business Building	Traditional Market	Modern Shopping Mall + Exclusive Block or Building	Others	Not Stated ²⁾
Rupandehi District	3,621	0	569	1,850	5	1,197	0	0
50801 DEVDAHA MUNICIPALITY	180	0	92	88	0	0	0	0
50802 BUTWAL SUB-METROPOLITIAN CITY	1,332	0	150	793	0	389	0	0
50803 SAINAMAINA MUNICIPALITY	144	0	35	99	0	10	0	0
50804 KANCHAN RURAL MUNICIPALITY	56	0	0	46	0	10	0	0
50805 GAIDAHAWA RURAL MUNICIPALITY	65	0	6	59	0	0	0	0
50806 SUDDHODHAN RURAL MUNICIPALITY	84	0	13	71	0	0	0	0
50807 SIYARI RURAL MUNICIPALITY	90	0	63	18	0	9	0	0
50808 TILOTTAMA MUNICIPALITY	639	0	143	287	5	204	0	0
50809 OM SATIYA RURAL MUNICIPALITY	27	0	4	23	0	0	0	0
50810 ROHINI RURAL MUNICIPALITY	38	0	1	37	0	0	0	0
50811 SIDDHARTHANAGAR MUNICIPALITY	815	0	47	265	0	503	0	0
50812 MAYADEVI RURAL MUNICIPALITY	21	0	1	20	0	0	0	0
50813 LUMBINI SANSKRITIK MUNICIPALITY	63	0	4	8	0	51	0	0
50814 KOTAHIMAI RURAL MUNICIPALITY	48	0	7	30	0	11	0	0
50815 SAMMARIMAI RURAL MUNICIPALITY	12	0	3	6	0	3	0	0
50816 MARCHAWARI RURAL MUNICIPALITY	7	0	0	0	0	7	0	0
Kapilbastu District	752	0	111	359	0	273	9	0
50901 BANGANGA MUNICIPALITY	191	0	29	67	0	95	0	0
50902 BUDDHABHUMI MUNICIPALITY	140	0	14	68	0	50	8	0
50903 SHIVARAJ MUNICIPALITY	151	0	22	78	0	50	1	0
50904 BIJAYANAGAR RURAL MUNICIPALITY	8	0	8	0	0	0	0	0
50905 KRISHNANAGAR MUNICIPALITY	76	0	3	32	0	41	0	0
50906 MAHARAJGANJ MUNICIPALITY	15	0	1	14	0	0	0	0
50907 KAPILBASTU MUNICIPALITY	116	0	19	81	0	16	0	0
50908 YASODHARA RURAL MUNICIPALITY	16	0	12	2	0	2	0	0
50909 MAYADEVI RURAL MUNICIPALITY	32	0	0	17	0	15	0	0
50910 SHUDDHODHAN RURAL MUNICIPALITY	7	0	3	0	0	4	0	0
Dang District	2,420	0	55	1,750	0	600	15	0
51001 BANGALACHULI RURAL MUNICIPALITY	20	0	0	13	0	6	1	0
51002 GHORAH SUB-METROPOLITIAN CITY	1,597	0	0	1,248	0	349	0	0
51003 TULSIPUR SUB-METROPOLITIAN CITY	195	0	5	26	0	157	7	0
51004 SHANTINAGAR RURAL MUNICIPALITY	23	0	7	16	0	0	0	0
51005 BABAI RURAL MUNICIPALITY	52	0	3	28	0	21	0	0
51006 DANGISHARAN RURAL MUNICIPALITY	28	0	0	22	0	6	0	0
51007 LAMAHI MUNICIPALITY	235	0	8	186	0	41	0	0
51008 RAPTI RURAL MUNICIPALITY	141	0	10	124	0	0	7	0
51009 GADHAWA RURAL MUNICIPALITY	115	0	22	80	0	13	0	0
51010 RAJPUR RURAL MUNICIPALITY	14	0	0	7	0	7	0	0
Banke District	2,022	0	98	1,285	9	630	0	0
51101 RAPTI SONARI RURAL MUNICIPALITY	71	0	5	45	0	21	0	0
51102 KOHALPUR MUNICIPALITY	395	0	65	226	0	104	0	0
51103 BAIJANATH RURAL MUNICIPALITY	48	0	6	28	9	5	0	0
51104 KHAJURA RURAL MUNICIPALITY	99	0	0	92	0	7	0	0
51105 JANAKI RURAL MUNICIPALITY	5	0	0	5	0	0	0	0
51106 NEPALGANJ SUB-METROPOLITIAN CITY	1,388	0	22	876	0	490	0	0
51107 DUDUWA RURAL MUNICIPALITY	10	0	0	10	0	0	0	0
51108 NARAINAPUR RURAL MUNICIPALITY	6	0	0	3	0	3	0	0
Bardiya District	1,190	0	43	707	49	289	102	0
51201 BANSRADHI MUNICIPALITY	132	0	7	36	0	82	7	0
51202 BARBARDIYA MUNICIPALITY	134	0	16	65	0	28	25	0
51203 THAKURBABA MUNICIPALITY	179	0	0	118	0	39	22	0
51204 GERUWA RURAL MUNICIPALITY	35	0	6	19	0	7	3	0
51205 RAJAPUR MUNICIPALITY	158	0	0	102	0	33	23	0
51206 MADHUWAN MUNICIPALITY	148	0	4	127	0	9	8	0
51207 GULARIYA MUNICIPALITY	199	0	7	105	0	83	4	0
51208 BADHAIYATAL RURAL MUNICIPALITY	205	0	3	135	49	8	10	0

1) NSIC stands for Nepal Standard Industrial Classification.

2) Includes "Not reported ", "Unknown" and so on.

Table 7-2 Number of Persons Engaged by Section of Industrial Classification, Kind of Business Place and Local Level.

District and Local Level	Section of NSIC ¹⁾							
	P							
	Education							
	Kind of Business Place							
	Total	Street Business	Home Business	Business Building	Traditional Market	Modern Shopping Mall + Exclusive Block or Building	Others	Not Stated ²⁾
Lumbini Province								
Total	75,583	0	2,565	6,247	5	66,046	720	0
Sub-Metropolitan City	13,393	0	365	1,474	0	11,439	115	0
Municipality	31,549	0	1,399	2,387	4	27,442	317	0
Rural Municipality	30,641	0	801	2,386	1	27,165	288	0
501 Rukum East								
Total	928	0	0	0	0	928	0	0
Rural Municipality	928	0	0	0	0	928	0	0
502 Rolpa								
Total	3,422	0	222	278	0	2,874	48	0
Municipality	648	0	92	0	0	556	0	0
Rural Municipality	2,774	0	130	278	0	2,318	48	0
503 Pyuthan								
Total	3,914	0	82	440	0	3,343	49	0
Municipality	1,317	0	78	69	0	1,169	1	0
Rural Municipality	2,597	0	4	371	0	2,174	48	0
504 Gulmi								
Total	5,889	0	57	726	0	5,006	100	0
Municipality	1,570	0	36	332	0	1,166	36	0
Rural Municipality	4,319	0	21	394	0	3,840	64	0
505 Arghakhanchi								
Total	3,740	0	56	264	2	3,399	19	0
Municipality	2,176	0	54	127	2	1,974	19	0
Rural Municipality	1,564	0	2	137	0	1,425	0	0

1) NSIC stands for Nepal Standard Industrial Classification.

2) Includes "Not reported ", "Unknown" and so on.

Table 7-2 Number of Persons Engaged by Section of Industrial Classification, Kind of Business Place and Local Level.

District and Local Level	Section of NSIC ¹⁾							
	P							
	Education							
	Kind of Business Place							
	Total	Street Business	Home Business	Business Building	Traditional Market	Modern Shopping Mall + Exclusive Block or Building	Others	Not Stated ²⁾
506 Palpa								
Total	5,953	0	38	734	0	5,029	152	0
Municipality	2,483	0	29	366	0	1,946	142	0
Rural Municipality	3,470	0	9	368	0	3,083	10	0
507 Nawalparasi West								
Total	5,009	0	321	286	1	4,383	18	0
Municipality	3,325	0	176	246	0	2,886	17	0
Rural Municipality	1,684	0	145	40	1	1,497	1	0
508 Rupandehi								
Total	16,894	0	784	1,345	0	14,765	0	0
Sub-Metropolitan City	4,527	0	241	700	0	3,586	0	0
Municipality	7,820	0	472	365	0	6,983	0	0
Rural Municipality	4,547	0	71	280	0	4,196	0	0
509 Kapilbastu								
Total	5,808	0	433	338	0	5,024	13	0
Municipality	4,671	0	311	242	0	4,105	13	0
Rural Municipality	1,137	0	122	96	0	919	0	0
510 Dang								
Total	8,637	0	263	438	0	7,843	93	0
Sub-Metropolitan City	5,053	0	83	335	0	4,563	72	0
Municipality	767	0	23	56	0	688	0	0
Rural Municipality	2,817	0	157	47	0	2,592	21	0
511 Banke								
Total	9,554	0	165	1,092	0	8,143	154	0
Sub-Metropolitan City	3,813	0	41	439	0	3,290	43	0
Municipality	2,161	0	69	312	0	1,759	21	0
Rural Municipality	3,580	0	55	341	0	3,094	90	0
512 Bardiya								
Total	5,835	0	144	306	2	5,309	74	0
Municipality	4,611	0	59	272	2	4,210	68	0
Rural Municipality	1,224	0	85	34	0	1,099	6	0

1) NSIC stands for Nepal Standard Industrial Classification.

2) Includes "Not reported ", "Unknown" and so on.

Table 7-2 Number of Persons Engaged by Section of Industrial Classification, Kind of Business Place and Local Level.

District and Local Level	Section of NSIC ¹⁾							
	P							
	Education							
	Kind of Business Place							
	Total	Street Business	Home Business	Business Building	Traditional Market	Modern Shopping Mall + Exclusive Block or Building	Others	Not Stated ²⁾
Rukum East District	928	0	0	0	0	928	0	0
50101 PUTHA UTTANGANGA RURAL MUNICIPALITY	317	0	0	0	0	317	0	0
50102 SISNE RURAL MUNICIPALITY	320	0	0	0	0	320	0	0
50103 BHOOME RURAL MUNICIPALITY	291	0	0	0	0	291	0	0
Rolpa District	3,422	0	222	278	0	2,874	48	0
50201 SUNCHHAHARI RURAL MUNICIPALITY	219	0	4	0	0	215	0	0
50202 THAWANG RURAL MUNICIPALITY	179	0	0	4	0	175	0	0
50203 PARIWARTAN RURAL MUNICIPALITY	341	0	109	6	0	224	2	0
50204 GANGADEV RURAL MUNICIPALITY	347	0	0	16	0	285	46	0
50205 MADI RURAL MUNICIPALITY	248	0	0	0	0	248	0	0
50206 TRIBENI RURAL MUNICIPALITY	369	0	9	11	0	349	0	0
50207 ROLPA MUNICIPALITY	648	0	92	0	0	556	0	0
50208 RUNTIGADHI RURAL MUNICIPALITY	434	0	0	3	0	431	0	0
50209 SUNIL SMRITI RURAL MUNICIPALITY	399	0	8	0	0	391	0	0
50210 LUNGRI RURAL MUNICIPALITY	238	0	0	238	0	0	0	0
Pyuthan District	3,914	0	82	440	0	3,343	49	0
50301 GAUMUKHI RURAL MUNICIPALITY	360	0	0	0	0	360	0	0
50302 NAUBAHINI RURAL MUNICIPALITY	409	0	0	46	0	360	3	0
50303 JHIMARUK RURAL MUNICIPALITY	484	0	0	68	0	410	6	0
50304 PYUTHAN MUNICIPALITY	740	0	78	60	0	601	1	0
50305 SWORGADWARI MUNICIPALITY	577	0	0	9	0	568	0	0
50306 MANDAVI RURAL MUNICIPALITY	262	0	0	48	0	177	37	0
50307 MALLARANI RURAL MUNICIPALITY	472	0	4	145	0	321	2	0
50308 AAIRAWATI RURAL MUNICIPALITY	357	0	0	58	0	299	0	0
50309 SARUMARANI RURAL MUNICIPALITY	253	0	0	6	0	247	0	0
Gulmi District	5,889	0	57	726	0	5,006	100	0
50401 KALI GANDAKI RURAL MUNICIPALITY	332	0	0	37	0	295	0	0
50402 SATYAWOTI RURAL MUNICIPALITY	476	0	2	30	0	438	6	0
50403 CHANDRAKOT RURAL MUNICIPALITY	490	0	3	37	0	428	22	0
50404 MUSIKOT MUNICIPALITY	738	0	2	4	0	709	23	0
50405 ISMA RURAL MUNICIPALITY	395	0	0	8	0	377	10	0
50406 MALIKA RURAL MUNICIPALITY	450	0	10	1	0	437	2	0
50407 MADANE RURAL MUNICIPALITY	388	0	5	20	0	363	0	0
50408 DHURKOT RURAL MUNICIPALITY	427	0	0	3	0	411	13	0
50409 RESUNGA MUNICIPALITY	832	0	34	328	0	457	13	0
50410 GULMI DURBAR RURAL MUNICIPALITY	428	0	0	117	0	311	0	0
50411 CHHATRAKOT RURAL MUNICIPALITY	436	0	0	0	0	425	11	0
50412 RURU RURAL MUNICIPALITY	497	0	1	141	0	355	0	0
Arghakhanchi District	3,740	0	56	264	2	3,399	19	0
50501 CHHATRADEV RURAL MUNICIPALITY	491	0	2	13	0	476	0	0
50502 MALARANI RURAL MUNICIPALITY	563	0	0	123	0	440	0	0
50503 BHUMIKASTHAN MUNICIPALITY	513	0	31	4	0	464	14	0
50504 SANDHIKHARKA MUNICIPALITY	922	0	22	93	2	800	5	0
50505 PANINI RURAL MUNICIPALITY	510	0	0	1	0	509	0	0
50506 SHITAGANGA MUNICIPALITY	741	0	1	30	0	710	0	0
Palpa District	5,953	0	38	734	0	5,029	152	0
50601 RAMPUR MUNICIPALITY	903	0	3	260	0	640	0	0
50602 PURBAKHOLA RURAL MUNICIPALITY	439	0	0	1	0	438	0	0
50603 RAMBHA RURAL MUNICIPALITY	407	0	0	11	0	396	0	0
50604 BAGANASKALI RURAL MUNICIPALITY	465	0	3	150	0	312	0	0
50605 TANSEN MUNICIPALITY	1,580	0	26	106	0	1,306	142	0
50606 RIBDIKOT RURAL MUNICIPALITY	434	0	0	14	0	420	0	0
50607 RAINADEVI CHHAHARA RURAL MUNICIPALITY	434	0	1	9	0	423	1	0
50608 TINAU RURAL MUNICIPALITY	368	0	0	7	0	361	0	0
50609 MATHAGADHI RURAL MUNICIPALITY	420	0	3	52	0	365	0	0
50610 NISDI RURAL MUNICIPALITY	503	0	2	124	0	368	9	0
Nawalparasi West District	5,009	0	321	286	1	4,383	18	0
50701 BARDAGHAT MUNICIPALITY	993	0	98	56	0	839	0	0
50702 SUNAWAL MUNICIPALITY	1,449	0	57	148	0	1,244	0	0
50703 RAMGRAM MUNICIPALITY	883	0	21	42	0	803	17	0
50704 PALHINANDAN RURAL MUNICIPALITY	390	0	57	3	0	330	0	0
50705 SARAWAL RURAL MUNICIPALITY	322	0	2	0	1	319	0	0
50706 PRATAPAPUR RURAL MUNICIPALITY	555	0	74	21	0	460	0	0
50707 SUSTA RURAL MUNICIPALITY	417	0	12	16	0	388	1	0

1) NSIC stands for Nepal Standard Industrial Classification.

2) Includes "Not reported", "Unknown" and so on.

Table 7-2 Number of Persons Engaged by Section of Industrial Classification, Kind of Business Place and Local Level.

District and Local Level	Section of NSIC ¹⁾							
	P							
	Education							
	Kind of Business Place							
	Total	Street Business	Home Business	Business Building	Traditional Market	Modern Shopping Mall + Exclusive Block or Building	Others	Not Stated ²⁾
Rupandehi District	16,894	0	784	1,345	0	14,765	0	0
50801 DEVDAHA MUNICIPALITY	1,180	0	49	0	0	1,131	0	0
50802 BUTWAL SUB-METROPOLITIAN CITY	4,527	0	241	700	0	3,586	0	0
50803 SAINAMAINA MUNICIPALITY	1,099	0	183	13	0	903	0	0
50804 KANCHAN RURAL MUNICIPALITY	580	0	31	40	0	509	0	0
50805 GAIDAHAWA RURAL MUNICIPALITY	457	0	0	6	0	451	0	0
50806 SUDDHODHAN RURAL MUNICIPALITY	551	0	0	42	0	509	0	0
50807 SIYARI RURAL MUNICIPALITY	576	0	25	0	0	551	0	0
50808 TILOTTAMA MUNICIPALITY	3,077	0	137	209	0	2,731	0	0
50809 OM SATIYA RURAL MUNICIPALITY	321	0	0	14	0	307	0	0
50810 ROHINI RURAL MUNICIPALITY	465	0	0	98	0	367	0	0
50811 SIDDHARTHANAGAR MUNICIPALITY	1,719	0	89	117	0	1,513	0	0
50812 MAYADEVI RURAL MUNICIPALITY	712	0	15	57	0	640	0	0
50813 LUMBINI SANSKRITIK MUNICIPALITY	745	0	14	26	0	705	0	0
50814 KOTAHIMAI RURAL MUNICIPALITY	352	0	0	23	0	329	0	0
50815 SAMMARIMAI RURAL MUNICIPALITY	296	0	0	0	0	296	0	0
50816 MARCHAWARI RURAL MUNICIPALITY	237	0	0	0	0	237	0	0
Kapilbastu District	5,808	0	433	338	0	5,024	13	0
50901 BANGANGA MUNICIPALITY	855	0	138	30	0	687	0	0
50902 BUDDHABHUMI MUNICIPALITY	809	0	13	44	0	752	0	0
50903 SHIVARAJ MUNICIPALITY	1,026	0	88	17	0	921	0	0
50904 BIJAYANAGAR RURAL MUNICIPALITY	204	0	0	7	0	197	0	0
50905 KRISHNANAGAR MUNICIPALITY	572	0	23	80	0	469	0	0
50906 MAHARAJGANJ MUNICIPALITY	487	0	0	5	0	482	0	0
50907 KAPILBASTU MUNICIPALITY	922	0	49	66	0	794	13	0
50908 YASODHARA RURAL MUNICIPALITY	230	0	17	31	0	182	0	0
50909 MAYADEVI RURAL MUNICIPALITY	445	0	58	19	0	368	0	0
50910 SHUDDHODHAN RURAL MUNICIPALITY	258	0	47	39	0	172	0	0
Dang District	8,637	0	263	438	0	7,843	93	0
51001 BANGALACHULI RURAL MUNICIPALITY	286	0	0	6	0	280	0	0
51002 GHORAH SUB-METROPOLITIAN CITY	2,925	0	23	185	0	2,645	72	0
51003 TULSIPUR SUB-METROPOLITIAN CITY	2,128	0	60	150	0	1,918	0	0
51004 SHANTINAGAR RURAL MUNICIPALITY	399	0	0	13	0	386	0	0
51005 BABAI RURAL MUNICIPALITY	376	0	0	0	0	376	0	0
51006 DANGISHARAN RURAL MUNICIPALITY	295	0	0	0	0	278	17	0
51007 LAMAHI MUNICIPALITY	767	0	23	56	0	688	0	0
51008 RAPTI RURAL MUNICIPALITY	641	0	157	11	0	469	4	0
51009 GADHAWA RURAL MUNICIPALITY	508	0	0	17	0	491	0	0
51010 RAJPUR RURAL MUNICIPALITY	312	0	0	0	0	312	0	0
Banke District	9,554	0	165	1,092	0	8,143	154	0
51101 RAPTI SONARI RURAL MUNICIPALITY	791	0	42	118	0	631	0	0
51102 KOHALPUR MUNICIPALITY	2,161	0	69	312	0	1,759	21	0
51103 BAIJANATH RURAL MUNICIPALITY	1,057	0	2	153	0	902	0	0
51104 KHAJURA RURAL MUNICIPALITY	876	0	6	32	0	768	70	0
51105 JANAKI RURAL MUNICIPALITY	270	0	0	0	0	270	0	0
51106 NEPALGANJ SUB-METROPOLITIAN CITY	3,813	0	41	439	0	3,290	43	0
51107 DUDUWA RURAL MUNICIPALITY	380	0	2	24	0	345	9	0
51108 NARAINAPUR RURAL MUNICIPALITY	206	0	3	14	0	178	11	0
Bardiya District	5,835	0	144	306	2	5,309	74	0
51201 BANSGADHI MUNICIPALITY	848	0	35	10	2	801	0	0
51202 BARBARDIYA MUNICIPALITY	860	0	4	56	0	786	14	0
51203 THAKURBABA MUNICIPALITY	695	0	0	53	0	597	45	0
51204 GERUWA RURAL MUNICIPALITY	453	0	84	30	0	339	0	0
51205 RAJAPUR MUNICIPALITY	705	0	18	98	0	589	0	0
51206 MADHUWAN MUNICIPALITY	627	0	1	6	0	620	0	0
51207 GULARIYA MUNICIPALITY	876	0	1	49	0	817	9	0
51208 BADHAIYATAL RURAL MUNICIPALITY	771	0	1	4	0	760	6	0

1) NSIC stands for Nepal Standard Industrial Classification.

2) Includes "Not reported ", "Unknown" and so on.

Table 7-2 Number of Persons Engaged by Section of Industrial Classification, Kind of Business Place and Local Level.

District and Local Level	Section of NSIC ¹⁾							
	Q							
	Human Health and Social Work							
	Kind of Business Place							
	Total	Street Business	Home Business	Business Building	Traditional Market	Modern Shopping Mall + Exclusive Block or Building	Others	Not Stated ²⁾
Lumbini Province								
Total	19,593	10	1,715	5,835	60	10,140	1,827	6
Sub-Metropolitan City	4,772	0	336	931	0	3,311	194	0
Municipality	9,029	9	809	3,063	16	4,672	460	0
Rural Municipality	5,792	1	570	1,841	44	2,157	1,173	6
501 Rukum East								
Total	134	0	4	15	0	115	0	0
Rural Municipality	134	0	4	15	0	115	0	0
502 Rolpa								
Total	2,072	0	195	767	0	397	713	0
Municipality	137	0	49	7	0	81	0	0
Rural Municipality	1,935	0	146	760	0	316	713	0
503 Pyuthan								
Total	530	0	17	200	0	306	7	0
Municipality	214	0	14	54	0	146	0	0
Rural Municipality	316	0	3	146	0	160	7	0
504 Gulmi								
Total	1,197	0	96	227	0	558	316	0
Municipality	322	0	20	54	0	184	64	0
Rural Municipality	875	0	76	173	0	374	252	0
505 Arghakhanchi								
Total	623	0	158	108	11	325	15	6
Municipality	400	0	84	75	4	229	8	0
Rural Municipality	223	0	74	33	7	96	7	6

1) NSIC stands for Nepal Standard Industrial Classification.

2) Includes "Not reported ", "Unknown" and so on.

Table 7-2 Number of Persons Engaged by Section of Industrial Classification, Kind of Business Place and Local Level.

District and Local Level	Section of NSIC ¹⁾							
	Q							
	Human Health and Social Work							
	Kind of Business Place							
	Total	Street Business	Home Business	Business Building	Traditional Market	Modern Shopping Mall + Exclusive Block or Building	Others	Not Stated ²⁾
506 Palpa								
Total	1,990	0	63	335	7	1,482	103	0
Municipality	1,454	0	44	147	6	1,248	9	0
Rural Municipality	536	0	19	188	1	234	94	0
507 Nawalparasi West								
Total	1,972	4	98	1,421	23	419	7	0
Municipality	1,744	4	69	1,384	1	280	6	0
Rural Municipality	228	0	29	37	22	139	1	0
508 Rupandehi								
Total	3,900	0	358	942	0	2,597	3	0
Sub-Metropolitan City	2,020	0	92	472	0	1,453	3	0
Municipality	1,623	0	228	420	0	975	0	0
Rural Municipality	257	0	38	50	0	169	0	0
509 Kapilbastu								
Total	931	0	116	266	0	544	5	0
Municipality	741	0	98	210	0	429	4	0
Rural Municipality	190	0	18	56	0	115	1	0
510 Dang								
Total	1,539	0	272	279	0	797	191	0
Sub-Metropolitan City	972	0	182	153	0	446	191	0
Municipality	204	0	24	29	0	151	0	0
Rural Municipality	363	0	66	97	0	200	0	0
511 Banke								
Total	3,106	0	184	715	14	2,175	18	0
Sub-Metropolitan City	1,780	0	62	306	0	1,412	0	0
Municipality	859	0	70	177	0	612	0	0
Rural Municipality	467	0	52	232	14	151	18	0
512 Bardiya								
Total	1,599	6	154	560	5	425	449	0
Municipality	1,331	5	109	506	5	337	369	0
Rural Municipality	268	1	45	54	0	88	80	0

1) NSIC stands for Nepal Standard Industrial Classification.

2) Includes "Not reported ", "Unknown" and so on.

Table 7-2 Number of Persons Engaged by Section of Industrial Classification, Kind of Business Place and Local Level.

District and Local Level	Section of NSIC ¹⁾							
	Q							
	Human Health and Social Work							
	Kind of Business Place							
	Total	Street Business	Home Business	Business Building	Traditional Market	Modern Shopping Mall + Exclusive Block or Building	Others	Not Stated ²⁾
Rukum East District	134	0	4	15	0	115	0	0
50101 PUTHA UTTANGANGA RURAL MUNICIPALITY	46	0	0	1	0	45	0	0
50102 SISNE RURAL MUNICIPALITY	42	0	3	4	0	35	0	0
50103 BHOOME RURAL MUNICIPALITY	46	0	1	10	0	35	0	0
Rolpa District	2,072	0	195	767	0	397	713	0
50201 SUNCHHAHARI RURAL MUNICIPALITY	619	0	43	74	0	110	392	0
50202 THAWANG RURAL MUNICIPALITY	27	0	7	0	0	20	0	0
50203 PARIWARTAN RURAL MUNICIPALITY	38	0	16	7	0	15	0	0
50204 GANGADEV RURAL MUNICIPALITY	18	0	0	0	0	11	7	0
50205 MADI RURAL MUNICIPALITY	36	0	7	29	0	0	0	0
50206 TRIBENI RURAL MUNICIPALITY	195	0	2	150	0	43	0	0
50207 ROLPA MUNICIPALITY	137	0	49	7	0	81	0	0
50208 RUNTIGADHI RURAL MUNICIPALITY	690	0	0	381	0	46	263	0
50209 SUNIL SMRITI RURAL MUNICIPALITY	194	0	69	9	0	71	45	0
50210 LUNGRI RURAL MUNICIPALITY	118	0	2	110	0	0	6	0
Pyuthan District	530	0	17	200	0	306	7	0
50301 GAUMUKHI RURAL MUNICIPALITY	47	0	0	0	0	47	0	0
50302 NAUBAHINI RURAL MUNICIPALITY	64	0	1	33	0	30	0	0
50303 JHIMARUK RURAL MUNICIPALITY	37	0	0	24	0	13	0	0
50304 PYUTHAN MUNICIPALITY	148	0	11	32	0	105	0	0
50305 SWORGADWARI MUNICIPALITY	66	0	3	22	0	41	0	0
50306 MANDAVI RURAL MUNICIPALITY	50	0	0	38	0	12	0	0
50307 MALLARANI RURAL MUNICIPALITY	47	0	2	30	0	8	7	0
50308 AAIRAWATI RURAL MUNICIPALITY	50	0	0	21	0	29	0	0
50309 SARUMARANI RURAL MUNICIPALITY	21	0	0	0	0	21	0	0
Gulmi District	1,197	0	96	227	0	558	316	0
50401 KALI GANDAKI RURAL MUNICIPALITY	84	0	8	45	0	0	31	0
50402 SATYAWOTI RURAL MUNICIPALITY	81	0	3	9	0	47	22	0
50403 CHANDRAKOT RURAL MUNICIPALITY	118	0	15	21	0	25	57	0
50404 MUSIKOT MUNICIPALITY	115	0	11	9	0	59	36	0
50405 ISMA RURAL MUNICIPALITY	63	0	2	8	0	30	23	0
50406 MALIKA RURAL MUNICIPALITY	60	0	0	4	0	48	8	0
50407 MADANE RURAL MUNICIPALITY	161	0	7	7	0	102	45	0
50408 DHURKOT RURAL MUNICIPALITY	73	0	11	13	0	37	12	0
50409 RESUNGA MUNICIPALITY	207	0	9	45	0	125	28	0
50410 GULMI DURBAR RURAL MUNICIPALITY	66	0	9	17	0	33	7	0
50411 CHHATRAKOT RURAL MUNICIPALITY	73	0	8	9	0	40	16	0
50412 RURU RURAL MUNICIPALITY	96	0	13	40	0	12	31	0
Arghakhanchi District	623	0	158	108	11	325	15	6
50501 CHHATRADEV RURAL MUNICIPALITY	81	0	24	9	0	41	7	0
50502 MALARANI RURAL MUNICIPALITY	75	0	35	13	2	19	0	6
50503 BHUMIKASTHAN MUNICIPALITY	87	0	45	21	0	20	1	0
50504 SANDHIKHARKA MUNICIPALITY	240	0	31	35	4	165	5	0
50505 PANINI RURAL MUNICIPALITY	67	0	15	11	5	36	0	0
50506 SHITAGANGA MUNICIPALITY	73	0	8	19	0	44	2	0
Palpa District	1,990	0	63	335	7	1,482	103	0
50601 RAMPUR MUNICIPALITY	151	0	12	119	0	16	4	0
50602 PURBAKHOLA RURAL MUNICIPALITY	62	0	0	26	0	32	4	0
50603 RAMBHA RURAL MUNICIPALITY	83	0	3	16	0	39	25	0
50604 BAGANASKALI RURAL MUNICIPALITY	138	0	9	60	0	45	24	0
50605 TANSEN MUNICIPALITY	1,303	0	32	28	6	1,232	5	0
50606 RIBDIKOT RURAL MUNICIPALITY	72	0	6	18	1	40	7	0
50607 RAINADEVI CHHAHARA RURAL MUNICIPALITY	21	0	1	8	0	12	0	0
50608 TINAU RURAL MUNICIPALITY	74	0	0	21	0	21	32	0
50609 MATHAGADHI RURAL MUNICIPALITY	46	0	0	14	0	32	0	0
50610 NISDI RURAL MUNICIPALITY	40	0	0	25	0	13	2	0
Nawalparasi West District	1,972	4	98	1,421	23	419	7	0
50701 BARDAGHAT MUNICIPALITY	1,505	0	25	1,326	0	154	0	0
50702 SUNAWAL MUNICIPALITY	61	0	18	17	0	22	4	0
50703 RAMGRAM MUNICIPALITY	178	4	26	41	1	104	2	0
50704 PALHINANDAN RURAL MUNICIPALITY	40	0	3	5	13	19	0	0
50705 SARAWAL RURAL MUNICIPALITY	72	0	13	0	3	55	1	0
50706 PRATAPAPUR RURAL MUNICIPALITY	74	0	8	13	4	49	0	0
50707 SUSTA RURAL MUNICIPALITY	42	0	5	19	2	16	0	0

1) NSIC stands for Nepal Standard Industrial Classification.

2) Includes "Not reported", "Unknown" and so on.

Table 7-2 Number of Persons Engaged by Section of Industrial Classification, Kind of Business Place and Local Level.

District and Local Level	Section of NSIC ¹⁾							
	Q							
	Human Health and Social Work							
	Kind of Business Place							
	Total	Street Business	Home Business	Business Building	Traditional Market	Modern Shopping Mall + Exclusive Block or Building	Others	Not Stated ²⁾
Rupandehi District	3,900	0	358	942	0	2,597	3	0
50801 DEVDAHA MUNICIPALITY	284	0	30	22	0	232	0	0
50802 BUTWAL SUB-METROPOLITIAN CITY	2,020	0	92	472	0	1,453	3	0
50803 SAINAMAINA MUNICIPALITY	62	0	30	14	0	18	0	0
50804 KANCHAN RURAL MUNICIPALITY	4	0	1	3	0	0	0	0
50805 GAIDAHAWA RURAL MUNICIPALITY	27	0	8	19	0	0	0	0
50806 SUDDHODHAN RURAL MUNICIPALITY	10	0	0	4	0	6	0	0
50807 SIYARI RURAL MUNICIPALITY	32	0	19	0	0	13	0	0
50808 TILOTTAMA MUNICIPALITY	429	0	31	59	0	339	0	0
50809 OM SATIYA RURAL MUNICIPALITY	46	0	2	10	0	34	0	0
50810 ROHINI RURAL MUNICIPALITY	41	0	1	9	0	31	0	0
50811 SIDDHARTHANAGAR MUNICIPALITY	780	0	127	310	0	343	0	0
50812 MAYADEVI RURAL MUNICIPALITY	12	0	0	5	0	7	0	0
50813 LUMBINI SANSKRITIK MUNICIPALITY	68	0	10	15	0	43	0	0
50814 KOTAHIMAI RURAL MUNICIPALITY	24	0	7	0	0	17	0	0
50815 SAMMARIMAI RURAL MUNICIPALITY	55	0	0	0	0	55	0	0
50816 MARCHAWARI RURAL MUNICIPALITY	6	0	0	0	0	6	0	0
Kapilbastu District	931	0	116	266	0	544	5	0
50901 BANGANGA MUNICIPALITY	143	0	17	54	0	71	1	0
50902 BUDDHABHUMI MUNICIPALITY	85	0	14	20	0	49	2	0
50903 SHIVARAJ MUNICIPALITY	97	0	36	31	0	29	1	0
50904 BIJAYANAGAR RURAL MUNICIPALITY	42	0	1	24	0	17	0	0
50905 KRISHNANAGAR MUNICIPALITY	177	0	15	25	0	137	0	0
50906 MAHARAJGANJ MUNICIPALITY	61	0	2	8	0	51	0	0
50907 KAPILBASTU MUNICIPALITY	178	0	14	72	0	92	0	0
50908 YASODHARA RURAL MUNICIPALITY	27	0	9	4	0	14	0	0
50909 MAYADEVI RURAL MUNICIPALITY	84	0	6	25	0	52	1	0
50910 SHUDDHODHAN RURAL MUNICIPALITY	37	0	2	3	0	32	0	0
Dang District	1,539	0	272	279	0	797	191	0
51001 BANGALACHULI RURAL MUNICIPALITY	49	0	9	12	0	28	0	0
51002 GHORAH SUB-METROPOLITIAN CITY	589	0	131	67	0	200	191	0
51003 TULSIPUR SUB-METROPOLITIAN CITY	383	0	51	86	0	246	0	0
51004 SHANTINAGAR RURAL MUNICIPALITY	37	0	7	6	0	24	0	0
51005 BABAI RURAL MUNICIPALITY	28	0	9	7	0	12	0	0
51006 DANGISHARAN RURAL MUNICIPALITY	79	0	13	28	0	38	0	0
51007 LAMAHI MUNICIPALITY	204	0	24	29	0	151	0	0
51008 RAPTI RURAL MUNICIPALITY	59	0	17	23	0	19	0	0
51009 GADHAWA RURAL MUNICIPALITY	71	0	11	13	0	47	0	0
51010 RAJPUR RURAL MUNICIPALITY	40	0	0	8	0	32	0	0
Banke District	3,106	0	184	715	14	2,175	18	0
51101 RAPTI SONARI RURAL MUNICIPALITY	89	0	16	50	1	22	0	0
51102 KOHALPUR MUNICIPALITY	859	0	70	177	0	612	0	0
51103 BAIJANATH RURAL MUNICIPALITY	50	0	10	27	13	0	0	0
51104 KHAJURA RURAL MUNICIPALITY	125	0	12	43	0	61	9	0
51105 JANAKI RURAL MUNICIPALITY	53	0	7	27	0	16	3	0
51106 NEPALGANJ SUB-METROPOLITIAN CITY	1,780	0	62	306	0	1,412	0	0
51107 DUDUWA RURAL MUNICIPALITY	84	0	0	46	0	32	6	0
51108 NARAINAPUR RURAL MUNICIPALITY	66	0	7	39	0	20	0	0
Bardiya District	1,599	6	154	560	5	425	449	0
51201 BANGADHI MUNICIPALITY	153	3	24	45	5	50	26	0
51202 BARBARDIYA MUNICIPALITY	291	0	40	175	0	41	35	0
51203 THAKURBABA MUNICIPALITY	96	0	7	26	0	31	32	0
51204 GERUWA RURAL MUNICIPALITY	94	0	25	23	0	37	9	0
51205 RAJAPUR MUNICIPALITY	405	2	24	98	0	84	197	0
51206 MADHUWAN MUNICIPALITY	170	0	8	90	0	29	43	0
51207 GULARIYA MUNICIPALITY	216	0	6	72	0	102	36	0
51208 BADHAIYATAL RURAL MUNICIPALITY	174	1	20	31	0	51	71	0

1) NSIC stands for Nepal Standard Industrial Classification.

2) Includes "Not reported ", "Unknown" and so on.

Table 7-2 Number of Persons Engaged by Section of Industrial Classification, Kind of Business Place and Local Level.

District and Local Level	Section of NSIC ¹⁾							
	L+M+N+R+S							
	Real Estate, Professional & Scientific Activities, Administrative Services, Arts & Entertainment, Other Services							
	Kind of Business Place							
	Total	Street Business	Home Business	Business Building	Traditional Market	Modern Shopping Mall + Exclusive Block or Building	Others	Not Stated ²⁾
Lumbini Province								
Total	28,061	683	7,491	14,008	636	2,416	2,823	4
Sub-Metropolitan City	5,264	70	907	3,414	72	738	63	0
Municipality	14,846	321	4,383	7,265	229	1,267	1,381	0
Rural Municipality	7,951	292	2,201	3,329	335	411	1,379	4
501 Rukum East								
Total	90	0	18	65	2	5	0	0
Rural Municipality	90	0	18	65	2	5	0	0
502 Rolpa								
Total	1,228	0	711	290	17	10	199	1
Municipality	445	0	379	53	12	0	1	0
Rural Municipality	783	0	332	237	5	10	198	1
503 Pyuthan								
Total	2,029	0	435	836	0	241	517	0
Municipality	964	0	284	395	0	170	115	0
Rural Municipality	1,065	0	151	441	0	71	402	0
504 Gulmi								
Total	1,972	2	441	733	8	195	593	0
Municipality	921	0	236	413	6	104	162	0
Rural Municipality	1,051	2	205	320	2	91	431	0
505 Arghakhanchi								
Total	949	1	308	397	102	66	73	2
Municipality	668	1	191	322	41	53	60	0
Rural Municipality	281	0	117	75	61	13	13	2

1) NSIC stands for Nepal Standard Industrial Classification.

2) Includes "Not reported ", "Unknown" and so on.

Table 7-2 Number of Persons Engaged by Section of Industrial Classification, Kind of Business Place and Local Level.

District and Local Level	Section of NSIC ¹⁾							
	L+M+N+R+S							
	Real Estate, Professional & Scientific Activities, Administrative Services, Arts & Entertainment, Other Services							
	Kind of Business Place							
	Total	Street Business	Home Business	Business Building	Traditional Market	Modern Shopping Mall + Exclusive Block or Building	Others	Not Stated ²⁾
506 Palpa								
Total	827	4	135	452	18	69	149	0
Municipality	473	4	86	293	9	41	40	0
Rural Municipality	354	0	49	159	9	28	109	0
507 Nawalparasi West								
Total	1,821	49	559	874	166	115	58	0
Municipality	1,360	26	340	792	57	102	43	0
Rural Municipality	461	23	219	82	109	13	15	0
508 Rupandehi								
Total	7,412	93	2,316	4,054	94	814	40	1
Sub-Metropolitan City	2,032	8	500	1,234	12	272	6	0
Municipality	3,762	29	1,240	1,924	35	503	31	0
Rural Municipality	1,618	56	576	896	47	39	3	1
509 Kapilbastu								
Total	2,102	131	809	1,039	50	54	19	0
Municipality	1,750	79	697	878	30	48	18	0
Rural Municipality	352	52	112	161	20	6	1	0
510 Dang								
Total	1,728	22	382	1,077	56	171	20	0
Sub-Metropolitan City	1,177	16	230	773	49	99	10	0
Municipality	184	1	46	121	2	14	0	0
Rural Municipality	367	5	106	183	5	58	10	0
511 Banke								
Total	3,762	195	529	2,409	30	448	151	0
Sub-Metropolitan City	2,055	46	177	1,407	11	367	47	0
Municipality	913	29	178	585	13	58	50	0
Rural Municipality	794	120	174	417	6	23	54	0
512 Bardiya								
Total	4,141	186	848	1,782	93	228	1,004	0
Municipality	3,406	152	706	1,489	24	174	861	0
Rural Municipality	735	34	142	293	69	54	143	0

1) NSIC stands for Nepal Standard Industrial Classification.

2) Includes "Not reported ", "Unknown" and so on.

Table 7-2 Number of Persons Engaged by Section of Industrial Classification, Kind of Business Place and Local Level.

District and Local Level	Section of NSIC ¹⁾							
	L+M+N+R+S							
	Real Estate, Professional & Scientific Activities, Administrative Services, Arts & Entertainment, Other Services							
	Kind of Business Place							
	Total	Street Business	Home Business	Business Building	Traditional Market	Modern Shopping Mall + Exclusive Block or Building	Others	Not Stated ²⁾
Rukum East District	90	0	18	65	2		5	0
50101 PUTHA UTTANGANGA RURAL MUNICIPALITY	28	0	4	19	0		5	0
50102 SISNE RURAL MUNICIPALITY	43	0	4	38	1		0	0
50103 BHOOME RURAL MUNICIPALITY	19	0	10	8	1		0	0
Rolpa District	1,228	0	711	290	17		10	199
50201 SUNCHHAHARI RURAL MUNICIPALITY	275	0	123	48	0		3	101
50202 THAWANG RURAL MUNICIPALITY	81	0	25	56	0		0	0
50203 PARIWARTAN RURAL MUNICIPALITY	34	0	2	32	0		0	0
50204 GANGADEV RURAL MUNICIPALITY	146	0	88	5	0		0	53
50205 MADI RURAL MUNICIPALITY	71	0	63	8	0		0	0
50206 TRIBENI RURAL MUNICIPALITY	39	0	6	32	0		1	0
50207 ROLPA MUNICIPALITY	445	0	379	53	12		0	1
50208 RUNTIGADHI RURAL MUNICIPALITY	30	0	15	10	5		0	0
50209 SUNIL SMRITI RURAL MUNICIPALITY	100	0	7	42	0		6	44
50210 LUNGRI RURAL MUNICIPALITY	7	0	3	4	0		0	0
Pyuthan District	2,029	0	435	836	0		241	517
50301 GAUMUKHI RURAL MUNICIPALITY	131	0	79	13	0		0	39
50302 NAUBAHINI RURAL MUNICIPALITY	95	0	9	68	0		0	18
50303 JHIMARUK RURAL MUNICIPALITY	256	0	15	78	0		0	163
50304 PYUTHAN MUNICIPALITY	673	0	232	335	0		16	90
50305 SWORGADWARI MUNICIPALITY	291	0	52	60	0		154	25
50306 MANDAVI RURAL MUNICIPALITY	77	0	13	53	0		0	11
50307 MALLARANI RURAL MUNICIPALITY	241	0	6	97	0		21	117
50308 AAIRAWATI RURAL MUNICIPALITY	161	0	23	67	0		24	47
50309 SARUMARANI RURAL MUNICIPALITY	104	0	6	65	0		26	7
Gulmi District	1,972	2	441	733	8		195	593
50401 KALI GANDAKI RURAL MUNICIPALITY	100	0	27	20	1		1	51
50402 SATYAWOTI RURAL MUNICIPALITY	97	2	12	34	0		16	33
50403 CHANDRAKOT RURAL MUNICIPALITY	83	0	28	17	0		0	38
50404 MUSIKOT MUNICIPALITY	212	0	72	46	4		21	69
50405 ISMA RURAL MUNICIPALITY	108	0	15	44	0		9	40
50406 MALIKA RURAL MUNICIPALITY	93	0	9	12	0		4	68
50407 MADANE RURAL MUNICIPALITY	125	0	9	67	0		5	44
50408 DHURKOT RURAL MUNICIPALITY	80	0	23	19	0		0	38
50409 RESUNGA MUNICIPALITY	709	0	164	367	2		83	93
50410 GULMI DURBAR RURAL MUNICIPALITY	66	0	14	30	0		8	14
50411 CHHATRAKOT RURAL MUNICIPALITY	83	0	15	20	0		6	42
50412 RURU RURAL MUNICIPALITY	216	0	53	57	1		42	63
Arghakhanchi District	949	1	308	397	102		66	73
50501 CHHATRADEV RURAL MUNICIPALITY	84	0	34	34	2		4	8
50502 MALARANI RURAL MUNICIPALITY	97	0	64	18	7		4	4
50503 BHUMIKASTHAN MUNICIPALITY	66	0	28	20	2		5	11
50504 SANDHIKHARKA MUNICIPALITY	507	1	120	265	33		46	42
50505 PANINI RURAL MUNICIPALITY	100	0	19	23	52		5	1
50506 SHITAGANGA MUNICIPALITY	95	0	43	37	6		2	7
Palpa District	827	4	135	452	18		69	149
50601 RAMPUR MUNICIPALITY	96	3	29	47	2		7	8
50602 PURBAKHOLA RURAL MUNICIPALITY	23	0	3	10	2		1	7
50603 RAMBHA RURAL MUNICIPALITY	50	0	11	19	1		5	14
50604 BAGANASKALI RURAL MUNICIPALITY	127	0	12	70	0		6	39
50605 TANSEN MUNICIPALITY	377	1	57	246	7		34	32
50606 RIBDIKOT RURAL MUNICIPALITY	68	0	5	18	6		13	26
50607 RAINADEVI CHHAHARA RURAL MUNICIPALITY	8	0	4	3	0		0	1
50608 TINAU RURAL MUNICIPALITY	34	0	5	10	0		0	19
50609 MATHAGADHI RURAL MUNICIPALITY	28	0	6	19	0		3	0
50610 NISDI RURAL MUNICIPALITY	16	0	3	10	0		0	3
Nawalparasi West District	1,821	49	559	874	166		115	58
50701 BARDAGHAT MUNICIPALITY	631	3	120	411	17		80	0
50702 SUNAWAL MUNICIPALITY	324	18	105	176	16		3	6
50703 RAMGRAM MUNICIPALITY	405	5	115	205	24		19	37
50704 PALHINANDAN RURAL MUNICIPALITY	126	2	55	13	54		0	2
50705 SARAWAL RURAL MUNICIPALITY	112	4	54	16	23		8	7
50706 PRATAPAPUR RURAL MUNICIPALITY	130	6	79	12	31		1	1
50707 SUSTA RURAL MUNICIPALITY	93	11	31	41	1		4	5

1) NSIC stands for Nepal Standard Industrial Classification.

2) Includes "Not reported", "Unknown" and so on.

Table 7-2 Number of Persons Engaged by Section of Industrial Classification, Kind of Business Place and Local Level.

District and Local Level	Section of NSIC ¹⁾							
	L+M+N+R+S							
	Real Estate, Professional & Scientific Activities, Administrative Services, Arts & Entertainment, Other Services							
	Kind of Business Place							
	Total	Street Business	Home Business	Business Building	Traditional Market	Modern Shopping Mall + Exclusive Block or Building	Others	Not Stated ²⁾
Rupandehi District	7,412	93	2,316	4,054	94	814	40	1
50801 DEVDAHA MUNICIPALITY	307	2	230	71	0	4	0	0
50802 BUTWAL SUB-METROPOLITIAN CITY	2,032	8	500	1,234	12	272	6	0
50803 SAINAMAINA MUNICIPALITY	291	1	149	130	5	6	0	0
50804 KANCHAN RURAL MUNICIPALITY	141	2	37	97	1	4	0	0
50805 GAIDAHAWA RURAL MUNICIPALITY	175	13	53	97	7	5	0	0
50806 SUDDHODHAN RURAL MUNICIPALITY	164	3	36	113	5	6	1	0
50807 SIYARI RURAL MUNICIPALITY	181	1	102	76	1	1	0	0
50808 TILOTTAMA MUNICIPALITY	1,170	7	288	396	20	455	4	0
50809 OM SATIYA RURAL MUNICIPALITY	184	2	76	80	8	18	0	0
50810 ROHINI RURAL MUNICIPALITY	180	9	47	110	13	1	0	0
50811 SIDDHARTHANAGAR MUNICIPALITY	1,692	13	471	1,145	4	32	27	0
50812 MAYADEVI RURAL MUNICIPALITY	249	3	103	139	0	3	0	1
50813 LUMBINI SANSKRITIK MUNICIPALITY	302	6	102	182	6	6	0	0
50814 KOTAHIMAI RURAL MUNICIPALITY	108	11	58	38	1	0	0	0
50815 SAMMARIMAI RURAL MUNICIPALITY	155	6	55	85	8	1	0	0
50816 MARCHAWARI RURAL MUNICIPALITY	81	6	9	61	3	0	2	0
Kapilbastu District	2,102	131	809	1,039	50	54	19	0
50901 BANGANGA MUNICIPALITY	360	4	138	215	1	0	2	0
50902 BUDDHABHUMI MUNICIPALITY	230	4	147	72	3	3	1	0
50903 SHIVARAJ MUNICIPALITY	270	16	106	105	14	24	5	0
50904 BIJAYANAGAR RURAL MUNICIPALITY	37	10	16	5	6	0	0	0
50905 KRISHNANAGAR MUNICIPALITY	237	22	91	108	0	6	10	0
50906 MAHARAJGANJ MUNICIPALITY	128	9	51	65	3	0	0	0
50907 KAPILBASTU MUNICIPALITY	525	24	164	313	9	15	0	0
50908 YASODHARA RURAL MUNICIPALITY	91	8	40	41	1	1	0	0
50909 MAYADEVI RURAL MUNICIPALITY	155	21	46	69	13	5	1	0
50910 SHUDDHODHAN RURAL MUNICIPALITY	69	13	10	46	0	0	0	0
Dang District	1,728	22	382	1,077	56	171	20	0
51001 BANGALACHULI RURAL MUNICIPALITY	29	0	12	5	0	5	7	0
51002 GHORAH SUB-METROPOLITIAN CITY	761	13	166	499	13	61	9	0
51003 TULSIPUR SUB-METROPOLITIAN CITY	416	3	64	274	36	38	1	0
51004 SHANTINAGAR RURAL MUNICIPALITY	18	0	5	6	0	7	0	0
51005 BABAI RURAL MUNICIPALITY	29	1	5	14	0	9	0	0
51006 DANGISHARAN RURAL MUNICIPALITY	28	0	10	8	0	9	1	0
51007 LAMAHI MUNICIPALITY	184	1	46	121	2	14	0	0
51008 RAPTI RURAL MUNICIPALITY	123	3	37	82	0	0	1	0
51009 GADHAWA RURAL MUNICIPALITY	117	0	34	62	1	19	1	0
51010 RAJPUR RURAL MUNICIPALITY	23	1	3	6	4	9	0	0
Banke District	3,762	195	529	2,409	30	448	151	0
51101 RAPTI SONARI RURAL MUNICIPALITY	144	15	43	81	0	5	0	0
51102 KOHALPUR MUNICIPALITY	913	29	178	585	13	58	50	0
51103 BAIJANATH RURAL MUNICIPALITY	139	13	24	82	4	3	13	0
51104 KHAJURA RURAL MUNICIPALITY	194	27	38	123	0	3	3	0
51105 JANAKI RURAL MUNICIPALITY	127	16	31	73	0	1	6	0
51106 NEPALGANJ SUB-METROPOLITIAN CITY	2,055	46	177	1,407	11	367	47	0
51107 DUDUWA RURAL MUNICIPALITY	126	34	15	46	2	11	18	0
51108 NARAINAPUR RURAL MUNICIPALITY	64	15	23	12	0	0	14	0
Bardiya District	4,141	186	848	1,782	93	228	1,004	0
51201 BANSGADHI MUNICIPALITY	316	18	60	137	4	0	97	0
51202 BARBARDIYA MUNICIPALITY	1,009	31	500	191	1	85	201	0
51203 THAKURBABA MUNICIPALITY	304	10	30	146	2	33	83	0
51204 GERUWA RURAL MUNICIPALITY	167	6	35	83	3	5	35	0
51205 RAJAPUR MUNICIPALITY	535	5	36	199	1	30	264	0
51206 MADHUWAN MUNICIPALITY	377	28	33	185	8	15	108	0
51207 GULARIYA MUNICIPALITY	865	60	47	631	8	11	108	0
51208 BADHAIYATAL RURAL MUNICIPALITY	568	28	107	210	66	49	108	0

1) NSIC stands for Nepal Standard Industrial Classification.

2) Includes "Not reported ", "Unknown" and so on.

Table 8-1 Number of Establishments by Section of Industrial Classification, Area of Business Place and Local Level

District and Local Level	Section of NSIC ¹⁾					
	Total ²⁾					
	Area of Business Place (Building/Room)					
	Total ³⁾	Less than 100 Ft2	100 to 299 Ft2	300 to 499 Ft2	500Ft2 and above	Not Stated ⁴⁾
Lumbini Province						
Total	132,661	28,333	70,587	14,002	19,594	145
Sub-Metropolitan City	24,785	4,589	12,948	3,408	3,818	22
Municipality	58,777	11,520	32,601	5,836	8,780	40
Rural Municipality	49,099	12,224	25,038	4,758	6,996	83
501 Rukum East						
Total	1,016	175	332	182	327	0
Rural Municipality	1,016	175	332	182	327	0
502 Rolpa						
Total	5,032	647	3,246	408	724	7
Municipality	1,156	70	921	78	83	4
Rural Municipality	3,876	577	2,325	330	641	3
503 Pyuthan						
Total	5,328	1,039	2,816	626	824	23
Municipality	1,998	296	1,045	260	394	3
Rural Municipality	3,330	743	1,771	366	430	20
504 Gulmi						
Total	9,437	2,202	4,429	1,233	1,570	3
Municipality	2,773	495	1,236	455	587	0
Rural Municipality	6,664	1,707	3,193	778	983	3
505 Arghakhanchi						
Total	6,465	1,288	3,277	871	1,023	6
Municipality	4,212	741	2,260	514	697	0
Rural Municipality	2,253	547	1,017	357	326	6

1) NSIC stands for Nepal Standard Industrial Classification.

2) Establishments which belong to Section O, T, or U of NSIC are not surveyed.

3) Establishments only answered "BP4.1 Building/room occupied area using for Business is 1:Yes".

4) Includes "Not reported ", "Unknown" and so on.

Table 8-1 Number of Establishments by Section of Industrial Classification, Area of Business Place and Local Level

District and Local Level	Section of NSIC ¹⁾					
	Total ²⁾					
	Area of Business Place (Building/Room)					
	Total ³⁾	Less than 100 Ft2	100 to 299 Ft2	300 to 499 Ft2	500Ft2 and above	Not Stated ⁴⁾
506 Palpa						
Total	8,476	1,827	4,198	1,267	1,180	4
Municipality	3,651	836	1,712	550	552	1
Rural Municipality	4,825	991	2,486	717	628	3
507 Nawalparasi West						
Total	9,605	1,502	5,810	974	1,312	7
Municipality	6,274	721	4,107	640	805	1
Rural Municipality	3,331	781	1,703	334	507	6
508 Rupandehi						
Total	35,363	7,359	19,764	3,298	4,904	38
Sub-Metropolitan City	9,661	1,444	5,461	1,252	1,490	14
Municipality	15,032	2,888	8,667	1,345	2,122	10
Rural Municipality	10,670	3,027	5,636	701	1,292	14
509 Kapilbastu						
Total	11,948	4,230	5,183	826	1,699	10
Municipality	9,713	3,135	4,530	683	1,358	7
Rural Municipality	2,235	1,095	653	143	341	3
510 Dang						
Total	14,062	2,631	7,525	1,792	2,095	19
Sub-Metropolitan City	8,690	1,408	4,605	1,335	1,335	7
Municipality	1,313	173	779	112	249	0
Rural Municipality	4,059	1,050	2,141	345	511	12
511 Banke						
Total	15,009	3,410	7,923	1,477	2,181	18
Sub-Metropolitan City	6,434	1,737	2,882	821	993	1
Municipality	3,795	480	2,550	318	440	7
Rural Municipality	4,780	1,193	2,491	338	748	10
512 Bardiya						
Total	10,920	2,023	6,084	1,048	1,755	10
Municipality	8,860	1,685	4,794	881	1,493	7
Rural Municipality	2,060	338	1,290	167	262	3

1) NSIC stands for Nepal Standard Industrial Classification.

2) Establishments which belong to Section O, T, or U of NSIC are not surveyed.

3) Establishments only answered "BP4.1 Building/room occupied area using for Business is 1:Yes".

4) Includes "Not reported", "Unknown" and so on.

Table 8-1 Number of Establishments by Section of Industrial Classification, Area of Business Place and Local Level

District and Local Level	Section of NSIC ¹⁾					
	Total ²⁾					
	Area of Business Place (Building/Room)					
	Total ³⁾	Less than 100 Ft2	100 to 299 Ft2	300 to 499 Ft2	500Ft2 and above	Not Stated ⁴⁾
Rukum East District	1,016	175	332	182	327	0
50101 PUTHA UTTANGANGA RURAL MUNICIPALITY	276	6	147	37	86	0
50102 SISNE RURAL MUNICIPALITY	460	17	174	88	181	0
50103 BHOOME RURAL MUNICIPALITY	280	152	11	57	60	0
Rolpa District	5,032	647	3,246	408	724	7
50201 SUNCHHAHARI RURAL MUNICIPALITY	261	25	90	35	111	0
50202 THAWANG RURAL MUNICIPALITY	243	62	131	17	33	0
50203 PARIWARTAN RURAL MUNICIPALITY	457	13	324	54	66	0
50204 GANGADEV RURAL MUNICIPALITY	408	45	246	38	79	0
50205 MADI RURAL MUNICIPALITY	407	210	125	36	36	0
50206 TRIBENI RURAL MUNICIPALITY	372	8	316	4	44	0
50207 ROLPA MUNICIPALITY	1,156	70	921	78	83	4
50208 RUNTIGADHI RURAL MUNICIPALITY	546	19	290	105	132	0
50209 SUNIL SMRITI RURAL MUNICIPALITY	879	37	691	39	109	3
50210 LUNGRI RURAL MUNICIPALITY	303	158	112	2	31	0
Pyuthan District	5,328	1,039	2,816	626	824	23
50301 GAUMUKHI RURAL MUNICIPALITY	384	154	149	12	69	0
50302 NAUBAHINI RURAL MUNICIPALITY	592	106	389	32	64	1
50303 JHIMARUK RURAL MUNICIPALITY	548	210	191	67	80	0
50304 PYUTHAN MUNICIPALITY	1,207	178	686	117	223	3
50305 SWORGADWARI MUNICIPALITY	791	118	359	143	171	0
50306 MANDAVI RURAL MUNICIPALITY	409	73	220	50	66	0
50307 MALLARANI RURAL MUNICIPALITY	412	76	241	42	53	0
50308 AARAWATI RURAL MUNICIPALITY	497	86	261	106	25	19
50309 SARUMARANI RURAL MUNICIPALITY	488	38	320	57	73	0
Gulmi District	9,437	2,202	4,429	1,233	1,570	3
50401 KALI GANDAKI RURAL MUNICIPALITY	539	169	246	42	81	1
50402 SATYAWOTI RURAL MUNICIPALITY	679	83	353	125	118	0
50403 CHANDRAKOT RURAL MUNICIPALITY	738	166	376	75	121	0
50404 MUSIKOT MUNICIPALITY	949	297	405	102	145	0
50405 ISMA RURAL MUNICIPALITY	606	141	321	72	72	0
50406 MALIKA RURAL MUNICIPALITY	693	188	383	33	89	0
50407 MADANE RURAL MUNICIPALITY	671	165	254	88	164	0
50408 DHURKOT RURAL MUNICIPALITY	539	218	252	21	48	0
50409 RESUNGA MUNICIPALITY	1,824	198	831	353	442	0
50410 GULMI DURBAR RURAL MUNICIPALITY	629	99	347	107	75	1
50411 CHHATRAKOT RURAL MUNICIPALITY	647	186	294	73	93	1
50412 RURU RURAL MUNICIPALITY	923	292	367	142	122	0
Arghakhanchi District	6,465	1,288	3,277	871	1,023	6
50501 CHHATRADEV RURAL MUNICIPALITY	756	171	386	100	98	1
50502 MALARANI RURAL MUNICIPALITY	802	208	336	141	117	0
50503 BHUMIKASTHAN MUNICIPALITY	790	163	460	72	95	0
50504 SANDHIKARKA MUNICIPALITY	2,354	318	1,377	293	366	0
50505 PANINI RURAL MUNICIPALITY	695	168	295	116	111	5
50506 SHITAGANGA MUNICIPALITY	1,068	260	423	149	236	0
Palpa District	8,476	1,827	4,198	1,267	1,180	4
50601 RAMPUR MUNICIPALITY	1,306	111	715	252	227	1
50602 PURBAKHOLA RURAL MUNICIPALITY	545	106	271	86	82	0
50603 RAMBHA RURAL MUNICIPALITY	731	213	394	59	62	3
50604 BAGANASKALI RURAL MUNICIPALITY	713	96	217	275	125	0
50605 TANSEN MUNICIPALITY	2,345	725	997	298	325	0
50606 RIBDIKOT RURAL MUNICIPALITY	676	152	394	64	66	0
50607 RAINADEVI CHHAHARA RURAL MUNICIPALITY	519	65	332	62	60	0
50608 TINAU RURAL MUNICIPALITY	522	105	303	47	67	0
50609 MATHAGADHI RURAL MUNICIPALITY	563	101	306	64	92	0
50610 NISDI RURAL MUNICIPALITY	556	153	269	60	74	0
Nawalparasi West District	9,605	1,502	5,810	974	1,312	7
50701 BARDAGHAT MUNICIPALITY	2,000	227	1,342	216	214	1
50702 SUNAWAL MUNICIPALITY	2,330	174	1,605	250	301	0
50703 RAMGRAM MUNICIPALITY	1,944	320	1,160	174	290	0
50704 PALHINANDAN RURAL MUNICIPALITY	680	153	251	106	170	0
50705 SARAWAL RURAL MUNICIPALITY	738	138	466	58	74	2
50706 PRATAPAPUR RURAL MUNICIPALITY	1,120	293	583	106	136	2
50707 SUSTA RURAL MUNICIPALITY	793	197	403	64	127	2

1) NSIC stands for Nepal Standard Industrial Classification.

2) Establishments which belong to Section O, T, or U of NSIC are not surveyed.

3) Establishments only answered "BP4.1 Building/room occupied area using for Business is 1:Yes".

4) Includes "Not reported", "Unknown" and so on.

Table 8-1 Number of Establishments by Section of Industrial Classification, Area of Business Place and Local Level

District and Local Level	Section of NSIC ¹⁾					
	Total ²⁾					
	Area of Business Place (Building/Room)					
	Total ³⁾	Less than 100 Ft2	100 to 299 Ft2	300 to 499 Ft2	500Ft2 and above	Not Stated ⁴⁾
Rupandehi District	35,363	7,359	19,764	3,298	4,904	38
50801 DEVDAHA MUNICIPALITY	2,095	248	1,525	148	172	2
50802 BUTWAL SUB-METROPOLITIAN CITY	9,661	1,444	5,461	1,252	1,490	14
50803 SAINAMAINA MUNICIPALITY	2,300	505	1,391	180	223	1
50804 KANCHAN RURAL MUNICIPALITY	1,049	136	784	69	60	0
50805 GAIDAHAWA RURAL MUNICIPALITY	1,060	307	593	77	82	1
50806 SUDDHODHAN RURAL MUNICIPALITY	1,011	164	650	57	133	7
50807 SIYARI RURAL MUNICIPALITY	1,242	189	687	83	282	1
50808 TILOTTAMA MUNICIPALITY	4,922	922	2,909	373	716	2
50809 OM SATIYA RURAL MUNICIPALITY	1,314	374	680	88	169	3
50810 ROHINI RURAL MUNICIPALITY	1,045	235	547	103	160	0
50811 SIDDHARTHANAGAR MUNICIPALITY	4,031	526	2,220	500	782	3
50812 MAYADEVI RURAL MUNICIPALITY	1,527	491	787	105	143	1
50813 LUMBINI SANSKRITIK MUNICIPALITY	1,684	687	622	144	229	2
50814 KOTAHIMAI RURAL MUNICIPALITY	881	299	435	50	97	0
50815 SAMMARIMAI RURAL MUNICIPALITY	946	517	280	44	104	1
50816 MARCHAWARI RURAL MUNICIPALITY	595	315	193	25	62	0
Kapilbastu District	11,948	4,230	5,183	826	1,699	10
50901 BANGANGA MUNICIPALITY	2,129	674	1,115	123	213	4
50902 BUDDHABHUMI MUNICIPALITY	1,653	476	896	114	165	2
50903 SHIVARAJ MUNICIPALITY	2,122	558	984	179	400	1
50904 BIJAYANAGAR RURAL MUNICIPALITY	455	306	74	16	59	0
50905 KRISHNANAGAR MUNICIPALITY	1,323	332	653	110	228	0
50906 MAHARAJGANJ MUNICIPALITY	732	279	295	40	118	0
50907 KAPILBASTU MUNICIPALITY	1,754	816	587	117	234	0
50908 YASODHARA RURAL MUNICIPALITY	435	242	101	31	61	0
50909 MAYADEVI RURAL MUNICIPALITY	818	349	268	59	141	1
50910 SHUDDHODHAN RURAL MUNICIPALITY	527	198	210	37	80	2
Dang District	14,062	2,631	7,525	1,792	2,095	19
51001 BANGALACHULI RURAL MUNICIPALITY	379	23	246	62	48	0
51002 GHORAHAI SUB-METROPOLITIAN CITY	5,055	1,182	2,658	567	642	6
51003 TULSIPUR SUB-METROPOLITIAN CITY	3,635	226	1,947	768	693	1
51004 SHANTINAGAR RURAL MUNICIPALITY	467	247	119	61	40	0
51005 BABAI RURAL MUNICIPALITY	490	43	337	39	69	2
51006 DANGISHARAN RURAL MUNICIPALITY	359	167	130	3	57	2
51007 LAMAHI MUNICIPALITY	1,313	173	779	112	249	0
51008 RAPTI RURAL MUNICIPALITY	1,162	175	768	69	148	2
51009 GADHAWA RURAL MUNICIPALITY	885	281	444	73	81	6
51010 RAJPUR RURAL MUNICIPALITY	317	114	97	38	68	0
Banke District	15,009	3,410	7,923	1,477	2,181	18
51101 RAPTI SONARI RURAL MUNICIPALITY	1,000	336	450	66	146	2
51102 KOHALPUR MUNICIPALITY	3,795	480	2,550	318	440	7
51103 BAIJANATH RURAL MUNICIPALITY	1,163	209	787	61	105	1
51104 KHAJURA RURAL MUNICIPALITY	1,245	274	732	90	147	2
51105 JANAKI RURAL MUNICIPALITY	599	168	230	45	151	5
51106 NEPALGANJ SUB-METROPOLITIAN CITY	6,434	1,737	2,882	821	993	1
51107 DUDUWA RURAL MUNICIPALITY	478	111	211	49	107	0
51108 NARAINAPUR RURAL MUNICIPALITY	295	95	81	27	92	0
Bardiya District	10,920	2,023	6,084	1,048	1,755	10
51201 BANSGADHI MUNICIPALITY	1,463	242	886	143	191	1
51202 BARBARDIYA MUNICIPALITY	1,502	252	784	177	287	2
51203 THAKURBABA MUNICIPALITY	1,212	284	684	83	161	0
51204 GERUWA RURAL MUNICIPALITY	803	81	563	61	98	0
51205 RAJAPUR MUNICIPALITY	1,687	288	915	190	293	1
51206 MADHUWAN MUNICIPALITY	1,328	229	733	121	242	3
51207 GULARIYA MUNICIPALITY	1,668	390	792	167	319	0
51208 BADHAIYATAL RURAL MUNICIPALITY	1,257	257	727	106	164	3

1) NSIC stands for Nepal Standard Industrial Classification.

2) Establishments which belong to Section O, T, or U of NSIC are not surveyed.

3) Establishments only answered "BP4.1 Building/room occupied area using for Business is 1:Yes".

4) Includes "Not reported", "Unknown" and so on.

Table 8-1 Number of Establishments by Section of Industrial Classification, Area of Business Place and Local Level

District and Local Level	Section of NSIC ¹⁾					
	A					
	Agriculture, forestry and fishing ²⁾					
	Area of Business Place (Building/Room)					
	Total ³⁾	Less than 100 Ft2	100 to 299 Ft2	300 to 499 Ft2	500Ft2 and above	Not Stated ⁴⁾
Lumbini Province						
Total	3,471	804	870	423	1,374	0
Sub-Metropolitan City	156	7	19	17	113	0
Municipality	1,366	219	313	209	625	0
Rural Municipality	1,949	578	538	197	636	0
501 Rukum East						
Total	6	1	1	2	2	0
Rural Municipality	6	1	1	2	2	0
502 Rolpa						
Total	69	7	38	11	13	0
Municipality	11	1	8	1	1	0
Rural Municipality	58	6	30	10	12	0
503 Pyuthan						
Total	263	58	132	37	36	0
Municipality	78	18	29	17	14	0
Rural Municipality	185	40	103	20	22	0
504 Gulmi						
Total	540	306	116	47	71	0
Municipality	106	49	21	13	23	0
Rural Municipality	434	257	95	34	48	0
505 Arghakhanchi						
Total	393	186	84	39	84	0
Municipality	234	110	47	16	61	0
Rural Municipality	159	76	37	23	23	0

1) NSIC stands for Nepal Standard Industrial Classification.

2) Registered establishments only.

3) Establishments only answered "BP4.1 Building/room occupied area using for Business is 1:Yes".

4) Includes "Not reported ", "Unknown" and so on.

Table 8-1 Number of Establishments by Section of Industrial Classification, Area of Business Place and Local Level

District and Local Level	Section of NSIC ¹⁾					
	A					
	Agriculture, forestry and fishing ²⁾					
	Area of Business Place (Building/Room)					
	Total ³⁾	Less than 100 Ft2	100 to 299 Ft2	300 to 499 Ft2	500Ft2 and above	Not Stated ⁴⁾
506 Palpa						
Total	423	162	128	46	87	0
Municipality	62	8	12	9	33	0
Rural Municipality	361	154	116	37	54	0
507 Nawalparasi West						
Total	185	0	32	40	113	0
Municipality	145	0	26	31	88	0
Rural Municipality	40	0	6	9	25	0
508 Rupandehi						
Total	483	21	70	17	375	0
Sub-Metropolitan City	27	1	4	2	20	0
Municipality	123	9	19	5	90	0
Rural Municipality	333	11	47	10	265	0
509 Kapilbastu						
Total	176	16	30	17	113	0
Municipality	112	12	22	16	62	0
Rural Municipality	64	4	8	1	51	0
510 Dang						
Total	250	12	51	39	148	0
Sub-Metropolitan City	111	4	13	12	82	0
Municipality	29	0	7	5	17	0
Rural Municipality	110	8	31	22	49	0
511 Banke						
Total	160	16	36	34	74	0
Sub-Metropolitan City	18	2	2	3	11	0
Municipality	51	2	13	20	16	0
Rural Municipality	91	12	21	11	47	0
512 Bardiya						
Total	523	19	152	94	258	0
Municipality	415	10	109	76	220	0
Rural Municipality	108	9	43	18	38	0

1) NSIC stands for Nepal Standard Industrial Classification.

2) Registered establishments only.

3) Establishments only answered "BP4.1 Building/room occupied area using for Business is 1:Yes".

4) Includes "Not reported", "Unknown" and so on.

Table 8-1 Number of Establishments by Section of Industrial Classification, Area of Business Place and Local Level

District and Local Level	Section of NSIC ¹⁾					
	A					
	Agriculture, forestry and fishing ²⁾					
	Area of Business Place (Building/Room)					
	Total ³⁾	Less than 100 Ft2	100 to 299 Ft2	300 to 499 Ft2	500Ft2 and above	Not Stated ⁴⁾
Rukum East District	6	1	1	2	2	0
50101 PUTHA UTTANGANGA RURAL MUNICIPALITY	0	0	0	0	0	0
50102 SISNE RURAL MUNICIPALITY	1	0	0	1	0	0
50103 BHOOME RURAL MUNICIPALITY	5	1	1	1	2	0
Rolpa District	69	7	38	11	13	0
50201 SUNCHHAHARI RURAL MUNICIPALITY	1	0	0	0	1	0
50202 THAWANG RURAL MUNICIPALITY	9	4	4	1	0	0
50203 PARIWARTAN RURAL MUNICIPALITY	3	0	2	1	0	0
50204 GANGADEV RURAL MUNICIPALITY	10	0	4	1	5	0
50205 MADI RURAL MUNICIPALITY	6	2	2	2	0	0
50206 TRIBENI RURAL MUNICIPALITY	5	0	3	1	1	0
50207 ROLPA MUNICIPALITY	11	1	8	1	1	0
50208 RUNTIGADHI RURAL MUNICIPALITY	5	0	0	4	1	0
50209 SUNIL SMRITI RURAL MUNICIPALITY	19	0	15	0	4	0
50210 LUNGRI RURAL MUNICIPALITY	0	0	0	0	0	0
Pyuthan District	263	58	132	37	36	0
50301 GAUMUKHI RURAL MUNICIPALITY	1	1	0	0	0	0
50302 NAUBAHINI RURAL MUNICIPALITY	30	2	24	2	2	0
50303 JHIMARUK RURAL MUNICIPALITY	46	23	19	3	1	0
50304 PYUTHAN MUNICIPALITY	37	6	11	9	11	0
50305 SWORGADWARI MUNICIPALITY	41	12	18	8	3	0
50306 MANDAVI RURAL MUNICIPALITY	26	2	16	5	3	0
50307 MALLARANI RURAL MUNICIPALITY	10	2	6	2	0	0
50308 AARAWATI RURAL MUNICIPALITY	25	7	14	3	1	0
50309 SARUMARANI RURAL MUNICIPALITY	47	3	24	5	15	0
Gulmi District	540	306	116	47	71	0
50401 KALI GANDAKI RURAL MUNICIPALITY	54	42	6	1	5	0
50402 SATYAWOTI RURAL MUNICIPALITY	9	2	1	5	1	0
50403 CHANDRAKOT RURAL MUNICIPALITY	2	1	1	0	0	0
50404 MUSIKOT MUNICIPALITY	57	39	11	2	5	0
50405 ISMA RURAL MUNICIPALITY	50	37	10	1	2	0
50406 MALIKA RURAL MUNICIPALITY	51	34	13	1	3	0
50407 MADANE RURAL MUNICIPALITY	86	59	13	3	11	0
50408 DHURKOT RURAL MUNICIPALITY	43	19	17	4	3	0
50409 RESUNGA MUNICIPALITY	49	10	10	11	18	0
50410 GULMI DURBAR RURAL MUNICIPALITY	34	8	15	5	6	0
50411 CHHATRAKOT RURAL MUNICIPALITY	36	19	4	4	9	0
50412 RURU RURAL MUNICIPALITY	69	36	15	10	8	0
Arghakhanchi District	393	186	84	39	84	0
50501 CHHATRADEV RURAL MUNICIPALITY	62	31	12	13	6	0
50502 MALARANI RURAL MUNICIPALITY	51	36	8	2	5	0
50503 BHUMIKASTHAN MUNICIPALITY	28	19	4	2	3	0
50504 SANDHIKARKA MUNICIPALITY	86	26	25	4	31	0
50505 PANINI RURAL MUNICIPALITY	46	9	17	8	12	0
50506 SHITAGANGA MUNICIPALITY	120	65	18	10	27	0
Palpa District	423	162	128	46	87	0
50601 RAMPUR MUNICIPALITY	26	0	4	5	17	0
50602 PURBAKHOLA RURAL MUNICIPALITY	28	15	8	4	1	0
50603 RAMBHA RURAL MUNICIPALITY	51	31	15	3	2	0
50604 BAGANASKALI RURAL MUNICIPALITY	46	4	11	12	19	0
50605 TANSEN MUNICIPALITY	36	8	8	4	16	0
50606 RIBDIKOT RURAL MUNICIPALITY	73	38	19	6	10	0
50607 RAINADEVI CHHAHARA RURAL MUNICIPALITY	21	8	8	3	2	0
50608 TINAU RURAL MUNICIPALITY	67	16	34	7	10	0
50609 MATHAGADHI RURAL MUNICIPALITY	18	4	5	1	8	0
50610 NISDI RURAL MUNICIPALITY	57	38	16	1	2	0
Nawalparasi West District	185	0	32	40	113	0
50701 BARDAGHAT MUNICIPALITY	49	0	8	10	31	0
50702 SUNAWAL MUNICIPALITY	60	0	12	15	33	0
50703 RAMGRAM MUNICIPALITY	36	0	6	6	24	0
50704 PALHINANDAN RURAL MUNICIPALITY	2	0	0	0	2	0
50705 SARAWAL RURAL MUNICIPALITY	12	0	1	2	9	0
50706 PRATAPAPUR RURAL MUNICIPALITY	15	0	3	3	9	0
50707 SUSTA RURAL MUNICIPALITY	11	0	2	4	5	0

1) NSIC stands for Nepal Standard Industrial Classification.

2) Registered establishments only.

3) Establishments only answered "BP4.1 Building/room occupied area using for Business is 1:Yes".

4) Includes "Not reported ", "Unknown" and so on.

Table 8-1 Number of Establishments by Section of Industrial Classification, Area of Business Place and Local Level

District and Local Level	Section of NSIC ¹⁾					
	A					
	Agriculture, forestry and fishing ²⁾					
	Area of Business Place (Building/Room)					
	Total ³⁾	Less than 100 Ft2	100 to 299 Ft2	300 to 499 Ft2	500Ft2 and above	Not Stated ⁴⁾
Rupandehi District	483	21	70	17	375	0
50801 DEVDAHA MUNICIPALITY	17	0	4	1	12	0
50802 BUTWAL SUB-METROPOLITIAN CITY	27	1	4	2	20	0
50803 SAINAMAINA MUNICIPALITY	23	0	4	3	16	0
50804 KANCHAN RURAL MUNICIPALITY	13	0	5	1	7	0
50805 GAIDAHAWA RURAL MUNICIPALITY	9	0	3	0	6	0
50806 SUDDHODHAN RURAL MUNICIPALITY	33	2	1	1	29	0
50807 SIYARI RURAL MUNICIPALITY	179	2	23	5	149	0
50808 TILOTTAMA MUNICIPALITY	60	4	7	1	48	0
50809 OM SATIYA RURAL MUNICIPALITY	21	0	0	0	21	0
50810 ROHINI RURAL MUNICIPALITY	30	1	7	2	20	0
50811 SIDDHARTHANAGAR MUNICIPALITY	14	1	3	0	10	0
50812 MAYADEVI RURAL MUNICIPALITY	3	0	1	0	2	0
50813 LUMBINI SANSKRITIK MUNICIPALITY	9	4	1	0	4	0
50814 KOTAHIMAI RURAL MUNICIPALITY	6	1	0	0	5	0
50815 SAMMARIMAI RURAL MUNICIPALITY	28	5	7	1	15	0
50816 MARCHAWARI RURAL MUNICIPALITY	11	0	0	0	11	0
Kapilbastu District	176	16	30	17	113	0
50901 BANGANGA MUNICIPALITY	28	0	4	2	22	0
50902 BUDDHABHUMI MUNICIPALITY	35	6	13	9	7	0
50903 SHIVARAJ MUNICIPALITY	28	5	3	3	17	0
50904 BIJAYANAGAR RURAL MUNICIPALITY	20	0	1	1	18	0
50905 KRISHNANAGAR MUNICIPALITY	10	0	1	0	9	0
50906 MAHARAJGANJ MUNICIPALITY	6	1	1	1	3	0
50907 KAPILBASTU MUNICIPALITY	5	0	0	1	4	0
50908 YASODHARA RURAL MUNICIPALITY	6	0	0	0	6	0
50909 MAYADEVI RURAL MUNICIPALITY	27	3	2	0	22	0
50910 SHUDDHODHAN RURAL MUNICIPALITY	11	1	5	0	5	0
Dang District	250	12	51	39	148	0
51001 BANGALACHULI RURAL MUNICIPALITY	20	0	12	4	4	0
51002 GHORAHAI SUB-METROPOLITIAN CITY	59	4	6	11	38	0
51003 TULSIPUR SUB-METROPOLITIAN CITY	52	0	7	1	44	0
51004 SHANTINAGAR RURAL MUNICIPALITY	8	1	2	3	2	0
51005 BABAI RURAL MUNICIPALITY	6	0	0	0	6	0
51006 DANGISHARAN RURAL MUNICIPALITY	8	0	2	0	6	0
51007 LAMAHI MUNICIPALITY	29	0	7	5	17	0
51008 RAPTI RURAL MUNICIPALITY	36	0	9	8	19	0
51009 GADHAWA RURAL MUNICIPALITY	14	0	5	2	7	0
51010 RAJPUR RURAL MUNICIPALITY	18	7	1	5	5	0
Banke District	160	16	36	34	74	0
51101 RAPTI SONARI RURAL MUNICIPALITY	25	5	6	6	8	0
51102 KOHALPUR MUNICIPALITY	51	2	13	20	16	0
51103 BAIJANATH RURAL MUNICIPALITY	15	1	5	1	8	0
51104 KHAJURA RURAL MUNICIPALITY	20	0	5	3	12	0
51105 JANAKI RURAL MUNICIPALITY	7	0	0	1	6	0
51106 NEPALGANJ SUB-METROPOLITIAN CITY	18	2	2	3	11	0
51107 DUDUWA RURAL MUNICIPALITY	20	2	5	0	13	0
51108 NARAINAPUR RURAL MUNICIPALITY	4	4	0	0	0	0
Bardiya District	523	19	152	94	258	0
51201 BANSGADHI MUNICIPALITY	75	2	22	10	41	0
51202 BARBARDIYA MUNICIPALITY	91	5	20	14	52	0
51203 THAKURBABA MUNICIPALITY	40	0	8	7	25	0
51204 GERUWA RURAL MUNICIPALITY	18	5	1	4	8	0
51205 RAJAPUR MUNICIPALITY	51	0	18	9	24	0
51206 MADHUWAN MUNICIPALITY	94	3	32	22	37	0
51207 GULARIYA MUNICIPALITY	64	0	9	14	41	0
51208 BADHAIYATAL RURAL MUNICIPALITY	90	4	42	14	30	0

1) NSIC stands for Nepal Standard Industrial Classification.

2) Registered establishments only.

3) Establishments only answered "BP4.1 Building/room occupied area using for Business is 1:Yes".

4) Includes "Not reported", "Unknown" and so on.

Table 8-1 Number of Establishments by Section of Industrial Classification, Area of Business Place and Local Level

District and Local Level	Section of NSIC ¹⁾					
	C					
	Manufacturing					
	Area of Business Place (Building/Room)					
	Total ²⁾	Less than 100 Ft2	100 to 299 Ft2	300 to 499 Ft2	500Ft2 and above	Not Stated ³⁾
Lumbini Province						
Total	15,920	2,458	8,102	1,988	3,353	19
Sub-Metropolitan City	2,880	538	1,375	406	559	2
Municipality	7,104	901	3,760	825	1,615	3
Rural Municipality	5,936	1,019	2,967	757	1,179	14
501 Rukum East						
Total	57	16	24	8	9	0
Rural Municipality	57	16	24	8	9	0
502 Rolpa						
Total	765	119	478	81	85	2
Municipality	165	12	114	32	6	1
Rural Municipality	600	107	364	49	79	1
503 Pyuthan						
Total	597	112	307	95	79	4
Municipality	219	20	123	25	51	0
Rural Municipality	378	92	184	70	28	4
504 Gulmi						
Total	1,198	260	662	145	130	1
Municipality	368	86	183	49	50	0
Rural Municipality	830	174	479	96	80	1
505 Arghakhanchi						
Total	774	104	462	125	83	0
Municipality	498	48	311	78	61	0
Rural Municipality	276	56	151	47	22	0

1) NSIC stands for Nepal Standard Industrial Classification.

2) Establishments only answered "BP4.1 Building/room occupied area using for Business is 1:Yes".

3) Includes "Not reported ", "Unknown" and so on.

Table 8-1 Number of Establishments by Section of Industrial Classification, Area of Business Place and Local Level

District and Local Level	Section of NSIC ¹⁾					
	C					
	Manufacturing					
	Area of Business Place (Building/Room)					
	Total ²⁾	Less than 100 Ft2	100 to 299 Ft2	300 to 499 Ft2	500Ft2 and above	Not Stated ³⁾
506 Palpa						
Total	900	198	458	150	93	1
Municipality	430	124	204	52	50	0
Rural Municipality	470	74	254	98	43	1
507 Nawalparasi West						
Total	1,227	101	628	170	327	1
Municipality	799	51	466	117	165	0
Rural Municipality	428	50	162	53	162	1
508 Rupandehi						
Total	4,007	478	2,087	407	1,031	4
Sub-Metropolitan City	997	118	527	124	227	1
Municipality	1,780	213	936	153	478	0
Rural Municipality	1,230	147	624	130	326	3
509 Kapilbastu						
Total	1,354	225	595	155	377	2
Municipality	1,106	148	524	125	308	1
Rural Municipality	248	77	71	30	69	1
510 Dang						
Total	1,624	263	801	234	325	1
Sub-Metropolitan City	1,000	167	465	173	194	1
Municipality	165	11	97	12	45	0
Rural Municipality	459	85	239	49	86	0
511 Banke						
Total	1,987	394	925	242	424	2
Sub-Metropolitan City	883	253	383	109	138	0
Municipality	409	30	267	40	71	1
Rural Municipality	695	111	275	93	215	1
512 Bardiya						
Total	1,430	188	675	176	390	1
Municipality	1,165	158	535	142	330	0
Rural Municipality	265	30	140	34	60	1

1) NSIC stands for Nepal Standard Industrial Classification.

2) Establishments only answered "BP4.1 Building/room occupied area using for Business is 1:Yes".

3) Includes "Not reported ", "Unknown" and so on.

Table 8-1 Number of Establishments by Section of Industrial Classification, Area of Business Place and Local Level

District and Local Level	Section of NSIC ¹⁾					
	C					
	Manufacturing					
	Area of Business Place (Building/Room)					
	Total ²⁾	Less than 100 Ft2	100 to 299 Ft2	300 to 499 Ft2	500Ft2 and above	Not Stated ³⁾
Rukum East District	57	16	24	8	9	0
50101 PUTHA UTTANGANGA RURAL MUNICIPALITY	8	0	6	2	0	0
50102 SISNE RURAL MUNICIPALITY	35	4	17	5	9	0
50103 BHOOME RURAL MUNICIPALITY	14	12	1	1	0	0
Rolpa District	765	119	478	81	85	2
50201 SUNCHHAHARI RURAL MUNICIPALITY	52	1	9	7	35	0
50202 THAWANG RURAL MUNICIPALITY	31	11	19	1	0	0
50203 PARIWARTAN RURAL MUNICIPALITY	63	2	54	4	3	0
50204 GANGADEV RURAL MUNICIPALITY	28	6	16	3	3	0
50205 MADI RURAL MUNICIPALITY	59	35	21	3	0	0
50206 TRIBENI RURAL MUNICIPALITY	45	1	43	0	1	0
50207 ROLPA MUNICIPALITY	165	12	114	32	6	1
50208 RUNTIGADHI RURAL MUNICIPALITY	75	2	46	18	9	0
50209 SUNIL SMRITI RURAL MUNICIPALITY	165	9	118	11	26	1
50210 LUNGRI RURAL MUNICIPALITY	82	40	38	2	2	0
Pyuthan District	597	112	307	95	79	4
50301 GAUMUKHI RURAL MUNICIPALITY	45	26	10	4	5	0
50302 NAUBAHINI RURAL MUNICIPALITY	48	8	29	8	3	0
50303 JHIMARUK RURAL MUNICIPALITY	58	21	22	11	4	0
50304 PYUTHAN MUNICIPALITY	123	12	79	8	24	0
50305 SWORGADWARI MUNICIPALITY	96	8	44	17	27	0
50306 MANDAVI RURAL MUNICIPALITY	39	8	26	4	1	0
50307 MALLARANI RURAL MUNICIPALITY	51	13	31	5	2	0
50308 AAIRAWATI RURAL MUNICIPALITY	80	13	41	21	1	4
50309 SARUMARANI RURAL MUNICIPALITY	57	3	25	17	12	0
Gulmi District	1,198	260	662	145	130	1
50401 KALI GANDAKI RURAL MUNICIPALITY	52	9	36	3	4	0
50402 SATYAWOTI RURAL MUNICIPALITY	90	10	54	15	11	0
50403 CHANDRAKOT RURAL MUNICIPALITY	111	26	64	9	12	0
50404 MUSIKOT MUNICIPALITY	161	56	78	15	12	0
50405 ISMA RURAL MUNICIPALITY	65	8	39	14	4	0
50406 MALIKA RURAL MUNICIPALITY	89	16	65	4	4	0
50407 MADANE RURAL MUNICIPALITY	82	8	52	10	12	0
50408 DHURKOT RURAL MUNICIPALITY	66	37	28	1	0	0
50409 RESUNGA MUNICIPALITY	207	30	105	34	38	0
50410 GULMI DURBAR RURAL MUNICIPALITY	83	14	49	13	7	0
50411 CHHATRAKOT RURAL MUNICIPALITY	95	21	42	17	14	1
50412 RURU RURAL MUNICIPALITY	97	25	50	10	12	0
Arghakhanchi District	774	104	462	125	83	0
50501 CHHATRADEV RURAL MUNICIPALITY	79	10	50	14	5	0
50502 MALARANI RURAL MUNICIPALITY	102	15	65	14	8	0
50503 BHUMIKASTHAN MUNICIPALITY	122	18	72	21	11	0
50504 SANDHIKARKA MUNICIPALITY	272	10	188	37	37	0
50505 PANINI RURAL MUNICIPALITY	95	31	36	19	9	0
50506 SHITAGANGA MUNICIPALITY	104	20	51	20	13	0
Palpa District	900	198	458	150	93	1
50601 RAMPUR MUNICIPALITY	154	9	86	28	31	0
50602 PURBAKHOLA RURAL MUNICIPALITY	70	10	43	12	5	0
50603 RAMBHA RURAL MUNICIPALITY	80	16	39	19	5	1
50604 BAGANASKALI RURAL MUNICIPALITY	65	5	17	31	12	0
50605 TANSEN MUNICIPALITY	276	115	118	24	19	0
50606 RIBDIKOT RURAL MUNICIPALITY	61	6	42	11	2	0
50607 RAINADEVI CHHAHARA RURAL MUNICIPALITY	56	6	41	5	4	0
50608 TINAU RURAL MUNICIPALITY	19	4	12	0	3	0
50609 MATHAGADHI RURAL MUNICIPALITY	75	13	39	11	12	0
50610 NISDI RURAL MUNICIPALITY	44	14	21	9	0	0
Nawalparasi West District	1,227	101	628	170	327	1
50701 BARDAGHAT MUNICIPALITY	279	20	176	44	39	0
50702 SUNAWAL MUNICIPALITY	268	11	166	42	49	0
50703 RAMGRAM MUNICIPALITY	252	20	124	31	77	0
50704 PALHINANDAN RURAL MUNICIPALITY	76	7	25	9	35	0
50705 SARAWAL RURAL MUNICIPALITY	64	6	26	10	22	0
50706 PRATAPAPUR RURAL MUNICIPALITY	152	22	66	21	42	1
50707 SUSTA RURAL MUNICIPALITY	136	15	45	13	63	0

1) NSIC stands for Nepal Standard Industrial Classification.

2) Establishments only answered "BP4.1 Building/room occupied area using for Business is 1:Yes".

3) Includes "Not reported", "Unknown" and so on.

Table 8-1 Number of Establishments by Section of Industrial Classification, Area of Business Place and Local Level

District and Local Level	Section of NSIC ¹⁾					
	C					
	Manufacturing					
	Area of Business Place (Building/Room)					
	Total ²⁾	Less than 100 Ft2	100 to 299 Ft2	300 to 499 Ft2	500Ft2 and above	Not Stated ³⁾
Rupandehi District	4,007	478	2,087	407	1,031	4
50801 DEVDAHA MUNICIPALITY	272	13	192	22	45	0
50802 BUTWAL SUB-METROPOLITIAN CITY	997	118	527	124	227	1
50803 SAINAMAINA MUNICIPALITY	304	47	174	20	63	0
50804 KANCHAN RURAL MUNICIPALITY	134	11	101	8	14	0
50805 GAIDAHAWA RURAL MUNICIPALITY	97	7	54	18	18	0
50806 SUDDHODHAN RURAL MUNICIPALITY	131	9	74	9	37	2
50807 SIYARI RURAL MUNICIPALITY	125	6	79	8	32	0
50808 TILOTTAMA MUNICIPALITY	623	81	278	47	217	0
50809 OM SATIYA RURAL MUNICIPALITY	145	10	60	19	56	0
50810 ROHINI RURAL MUNICIPALITY	122	9	67	8	38	0
50811 SIDDHARTHANAGAR MUNICIPALITY	424	49	217	44	114	0
50812 MAYADEVI RURAL MUNICIPALITY	210	35	91	24	59	1
50813 LUMBINI SANSKRITIK MUNICIPALITY	157	23	75	20	39	0
50814 KOTAHIMAI RURAL MUNICIPALITY	92	4	48	15	25	0
50815 SAMMARIMAI RURAL MUNICIPALITY	109	36	34	12	27	0
50816 MARCHAWARI RURAL MUNICIPALITY	65	20	16	9	20	0
Kapilbastu District	1,354	225	595	155	377	2
50901 BANGANGA MUNICIPALITY	216	33	131	13	38	1
50902 BUDDHABHUMI MUNICIPALITY	177	23	94	28	32	0
50903 SHIVARAJ MUNICIPALITY	285	20	134	25	106	0
50904 BIJAYANAGAR RURAL MUNICIPALITY	60	27	6	6	21	0
50905 KRISHNANAGAR MUNICIPALITY	172	14	76	31	51	0
50906 MAHARAJGANJ MUNICIPALITY	82	19	25	8	30	0
50907 KAPILBASTU MUNICIPALITY	174	39	64	20	51	0
50908 YASODHARA RURAL MUNICIPALITY	27	7	8	4	8	0
50909 MAYADEVI RURAL MUNICIPALITY	103	30	33	16	24	0
50910 SHUDDHODHAN RURAL MUNICIPALITY	58	13	24	4	16	1
Dang District	1,624	263	801	234	325	1
51001 BANGALACHULI RURAL MUNICIPALITY	32	3	26	2	1	0
51002 GHORAHAI SUB-METROPOLITIAN CITY	610	146	280	74	109	1
51003 TULSIPUR SUB-METROPOLITIAN CITY	390	21	185	99	85	0
51004 SHANTINAGAR RURAL MUNICIPALITY	50	15	9	19	7	0
51005 BABAI RURAL MUNICIPALITY	68	3	44	7	14	0
51006 DANGISHARAN RURAL MUNICIPALITY	34	8	11	0	15	0
51007 LAMAHI MUNICIPALITY	165	11	97	12	45	0
51008 RAPTI RURAL MUNICIPALITY	134	21	86	5	22	0
51009 GADHAWA RURAL MUNICIPALITY	106	30	47	9	20	0
51010 RAJPUR RURAL MUNICIPALITY	35	5	16	7	7	0
Banke District	1,987	394	925	242	424	2
51101 RAPTI SONARI RURAL MUNICIPALITY	118	31	54	14	19	0
51102 KOHALPUR MUNICIPALITY	409	30	267	40	71	1
51103 BAIJANATH RURAL MUNICIPALITY	127	12	87	12	16	0
51104 KHAJURA RURAL MUNICIPALITY	185	36	78	27	44	0
51105 JANAKI RURAL MUNICIPALITY	140	22	23	12	82	1
51106 NEPALGANJ SUB-METROPOLITIAN CITY	883	253	383	109	138	0
51107 DUDUWA RURAL MUNICIPALITY	68	8	16	17	27	0
51108 NARAINAPUR RURAL MUNICIPALITY	57	2	17	11	27	0
Bardiya District	1,430	188	675	176	390	1
51201 BANSGADHI MUNICIPALITY	170	18	95	20	37	0
51202 BARBARDIYA MUNICIPALITY	208	21	83	25	79	0
51203 THAKURBABA MUNICIPALITY	148	25	79	14	30	0
51204 GERUWA RURAL MUNICIPALITY	98	4	64	10	20	0
51205 RAJAPUR MUNICIPALITY	193	19	99	23	52	0
51206 MADHUWAN MUNICIPALITY	193	31	89	23	50	0
51207 GULARIYA MUNICIPALITY	253	44	90	37	82	0
51208 BADHAIYATAL RURAL MUNICIPALITY	167	26	76	24	40	1

1) NSIC stands for Nepal Standard Industrial Classification.

2) Establishments only answered "BP4.1 Building/room occupied area using for Business is 1:Yes".

3) Includes "Not reported", "Unknown" and so on.

Table 8-1 Number of Establishments by Section of Industrial Classification, Area of Business Place and Local Level

District and Local Level	Section of NSIC ¹⁾					
	B+D+E+F					
	Mining, Electricity, Gas, Water supply & Construction					
	Area of Business Place (Building/Room)					
	Total ²⁾	Less than 100 Ft2	100 to 299 Ft2	300 to 499 Ft2	500Ft2 and above	Not Stated ³⁾
Lumbini Province						
Total	620	93	244	76	207	0
Sub-Metropolitan City	88	4	27	16	41	0
Municipality	305	27	121	37	120	0
Rural Municipality	227	62	96	23	46	0
501 Rukum East						
Total	9	2	2	3	2	0
Rural Municipality	9	2	2	3	2	0
502 Rolpa						
Total	19	1	13	2	3	0
Municipality	2	0	2	0	0	0
Rural Municipality	17	1	11	2	3	0
503 Pyuthan						
Total	47	14	21	3	9	0
Municipality	18	6	10	0	2	0
Rural Municipality	29	8	11	3	7	0
504 Gulmi						
Total	95	37	35	10	13	0
Municipality	41	8	17	7	9	0
Rural Municipality	54	29	18	3	4	0
505 Arghakhanchi						
Total	15	4	4	3	4	0
Municipality	10	0	3	3	4	0
Rural Municipality	5	4	1	0	0	0

1) NSIC stands for Nepal Standard Industrial Classification.

2) Establishments only answered "BP4.1 Building/room occupied area using for Business is 1:Yes".

3) Includes "Not reported ", "Unknown" and so on.

Table 8-1 Number of Establishments by Section of Industrial Classification, Area of Business Place and Local Level

District and Local Level	Section of NSIC ¹⁾					
	B+D+E+F					
	Mining, Electricity, Gas, Water supply & Construction					
	Area of Business Place (Building/Room)					
	Total ²⁾	Less than 100 Ft2	100 to 299 Ft2	300 to 499 Ft2	500Ft2 and above	Not Stated ³⁾
506 Palpa						
Total	42	5	21	11	5	0
Municipality	13	1	5	4	3	0
Rural Municipality	29	4	16	7	2	0
507 Nawalparasi West						
Total	37	1	15	7	14	0
Municipality	30	1	14	5	10	0
Rural Municipality	7	0	1	2	4	0
508 Rupandehi						
Total	155	7	56	15	77	0
Sub-Metropolitan City	48	2	15	8	23	0
Municipality	76	2	26	6	42	0
Rural Municipality	31	3	15	1	12	0
509 Kapilbastu						
Total	69	8	18	8	35	0
Municipality	60	2	17	8	33	0
Rural Municipality	9	6	1	0	2	0
510 Dang						
Total	61	4	27	7	23	0
Sub-Metropolitan City	23	1	7	5	10	0
Municipality	6	0	1	1	4	0
Rural Municipality	32	3	19	1	9	0
511 Banke						
Total	30	4	13	3	10	0
Sub-Metropolitan City	17	1	5	3	8	0
Municipality	10	1	8	0	1	0
Rural Municipality	3	2	0	0	1	0
512 Bardiya						
Total	41	6	19	4	12	0
Municipality	39	6	18	3	12	0
Rural Municipality	2	0	1	1	0	0

1) NSIC stands for Nepal Standard Industrial Classification.

2) Establishments only answered "BP4.1 Building/room occupied area using for Business is 1:Yes".

3) Includes "Not reported", "Unknown" and so on.

Table 8-1 Number of Establishments by Section of Industrial Classification, Area of Business Place and Local Level

District and Local Level	Section of NSIC ¹⁾					
	B+D+E+F					
	Mining, Electricity, Gas, Water supply & Construction					
	Area of Business Place (Building/Room)					
	Total ²⁾	Less than 100 Ft2	100 to 299 Ft2	300 to 499 Ft2	500Ft2 and above	Not Stated ³⁾
Rukum East District	9	2	2	3	2	0
50101 PUTHA UTTANGANGA RURAL MUNICIPALITY	6	0	1	3	2	0
50102 SISNE RURAL MUNICIPALITY	0	0	0	0	0	0
50103 BHOOME RURAL MUNICIPALITY	3	2	1	0	0	0
Rolpa District	19	1	13	2	3	0
50201 SUNCHHAHARI RURAL MUNICIPALITY	3	0	1	0	2	0
50202 THAWANG RURAL MUNICIPALITY	3	1	2	0	0	0
50203 PARIWARTAN RURAL MUNICIPALITY	6	0	4	1	1	0
50204 GANGADEV RURAL MUNICIPALITY	0	0	0	0	0	0
50205 MADI RURAL MUNICIPALITY	2	0	1	1	0	0
50206 TRIBENI RURAL MUNICIPALITY	1	0	1	0	0	0
50207 ROLPA MUNICIPALITY	2	0	2	0	0	0
50208 RUNTIGADHI RURAL MUNICIPALITY	0	0	0	0	0	0
50209 SUNIL SMRITI RURAL MUNICIPALITY	1	0	1	0	0	0
50210 LUNGRI RURAL MUNICIPALITY	1	0	1	0	0	0
Pyuthan District	47	14	21	3	9	0
50301 GAUMUKHI RURAL MUNICIPALITY	8	3	2	0	3	0
50302 NAUBAHINI RURAL MUNICIPALITY	3	0	2	1	0	0
50303 JHIMARUK RURAL MUNICIPALITY	6	5	1	0	0	0
50304 PYUTHAN MUNICIPALITY	7	3	3	0	1	0
50305 SWORGADWARI MUNICIPALITY	11	3	7	0	1	0
50306 MANDAVI RURAL MUNICIPALITY	4	0	1	0	3	0
50307 MALLARANI RURAL MUNICIPALITY	8	0	5	2	1	0
50308 AAIRAWATI RURAL MUNICIPALITY	0	0	0	0	0	0
50309 SARUMARANI RURAL MUNICIPALITY	0	0	0	0	0	0
Gulmi District	95	37	35	10	13	0
50401 KALI GANDAKI RURAL MUNICIPALITY	5	2	3	0	0	0
50402 SATYAWOTI RURAL MUNICIPALITY	0	0	0	0	0	0
50403 CHANDRAKOT RURAL MUNICIPALITY	3	0	1	1	1	0
50404 MUSIKOT MUNICIPALITY	13	5	4	2	2	0
50405 ISMA RURAL MUNICIPALITY	4	2	1	1	0	0
50406 MALIKA RURAL MUNICIPALITY	24	20	4	0	0	0
50407 MADANE RURAL MUNICIPALITY	5	1	4	0	0	0
50408 DHURKOT RURAL MUNICIPALITY	6	2	3	1	0	0
50409 RESUNGA MUNICIPALITY	28	3	13	5	7	0
50410 GULMI DURBAR RURAL MUNICIPALITY	1	0	0	0	1	0
50411 CHHATRAKOT RURAL MUNICIPALITY	0	0	0	0	0	0
50412 RURU RURAL MUNICIPALITY	6	2	2	0	2	0
Arghakhanchi District	15	4	4	3	4	0
50501 CHHATRADEV RURAL MUNICIPALITY	3	3	0	0	0	0
50502 MALARANI RURAL MUNICIPALITY	1	1	0	0	0	0
50503 BHUMIKASTHAN MUNICIPALITY	1	0	1	0	0	0
50504 SANDHIKARKA MUNICIPALITY	4	0	1	1	2	0
50505 PANINI RURAL MUNICIPALITY	1	0	1	0	0	0
50506 SHITAGANGA MUNICIPALITY	5	0	1	2	2	0
Palpa District	42	5	21	11	5	0
50601 RAMPUR MUNICIPALITY	3	0	2	1	0	0
50602 PURBAKHOLA RURAL MUNICIPALITY	2	0	2	0	0	0
50603 RAMBHA RURAL MUNICIPALITY	5	2	3	0	0	0
50604 BAGANASKALI RURAL MUNICIPALITY	8	1	3	4	0	0
50605 TANSEN MUNICIPALITY	10	1	3	3	3	0
50606 RIBDIKOT RURAL MUNICIPALITY	4	1	3	0	0	0
50607 RAINADEVI CHHAHARA RURAL MUNICIPALITY	0	0	0	0	0	0
50608 TINAU RURAL MUNICIPALITY	0	0	0	0	0	0
50609 MATHAGADHI RURAL MUNICIPALITY	8	0	3	3	2	0
50610 NISDI RURAL MUNICIPALITY	2	0	2	0	0	0
Nawalparasi West District	37	1	15	7	14	0
50701 BARDAGHAT MUNICIPALITY	8	0	5	2	1	0
50702 SUNAWAL MUNICIPALITY	16	0	7	3	6	0
50703 RAMGRAM MUNICIPALITY	6	1	2	0	3	0
50704 PALHINANDAN RURAL MUNICIPALITY	3	0	0	1	2	0
50705 SARAWAL RURAL MUNICIPALITY	0	0	0	0	0	0
50706 PRATAPAPUR RURAL MUNICIPALITY	3	0	1	1	1	0
50707 SUSTA RURAL MUNICIPALITY	1	0	0	0	1	0

1) NSIC stands for Nepal Standard Industrial Classification.

2) Establishments only answered "BP4.1 Building/room occupied area using for Business is 1:Yes".

3) Includes "Not reported", "Unknown" and so on.

Table 8-1 Number of Establishments by Section of Industrial Classification, Area of Business Place and Local Level

District and Local Level	Section of NSIC ¹⁾					
	B+D+E+F					
	Mining, Electricity, Gas, Water supply & Construction					
	Area of Business Place (Building/Room)					
	Total ²⁾	Less than 100 Ft2	100 to 299 Ft2	300 to 499 Ft2	500Ft2 and above	Not Stated ³⁾
Rupandehi District	155	7	56	15	77	0
50801 DEVDAHA MUNICIPALITY	8	0	1	1	6	0
50802 BUTWAL SUB-METROPOLITIAN CITY	48	2	15	8	23	0
50803 SAINAMAINA MUNICIPALITY	15	1	4	0	10	0
50804 KANCHAN RURAL MUNICIPALITY	1	0	1	0	0	0
50805 GAIDAHAWA RURAL MUNICIPALITY	5	0	5	0	0	0
50806 SUDDHODHAN RURAL MUNICIPALITY	0	0	0	0	0	0
50807 SIYARI RURAL MUNICIPALITY	8	0	1	0	7	0
50808 TILOTTAMA MUNICIPALITY	29	0	8	3	18	0
50809 OM SATIYA RURAL MUNICIPALITY	2	1	1	0	0	0
50810 ROHINI RURAL MUNICIPALITY	4	0	2	0	2	0
50811 SIDDHARTHANAGAR MUNICIPALITY	22	0	13	1	8	0
50812 MAYADEVI RURAL MUNICIPALITY	5	0	3	1	1	0
50813 LUMBINI SANSKRITIK MUNICIPALITY	2	1	0	1	0	0
50814 KOTAHIMAI RURAL MUNICIPALITY	0	0	0	0	0	0
50815 SAMMARIMAI RURAL MUNICIPALITY	6	2	2	0	2	0
50816 MARCHAWARI RURAL MUNICIPALITY	0	0	0	0	0	0
Kapilbastu District	69	8	18	8	35	0
50901 BANGANGA MUNICIPALITY	5	0	2	1	2	0
50902 BUDDHABHUMI MUNICIPALITY	9	0	4	3	2	0
50903 SHIVARAJ MUNICIPALITY	34	1	9	4	20	0
50904 BIJAYANAGAR RURAL MUNICIPALITY	0	0	0	0	0	0
50905 KRISHNANAGAR MUNICIPALITY	8	1	0	0	7	0
50906 MAHARAJGANJ MUNICIPALITY	0	0	0	0	0	0
50907 KAPILBASTU MUNICIPALITY	4	0	2	0	2	0
50908 YASODHARA RURAL MUNICIPALITY	0	0	0	0	0	0
50909 MAYADEVI RURAL MUNICIPALITY	7	5	0	0	2	0
50910 SHUDDHODHAN RURAL MUNICIPALITY	2	1	1	0	0	0
Dang District	61	4	27	7	23	0
51001 BANGALACHULI RURAL MUNICIPALITY	1	0	1	0	0	0
51002 GHORAHAI SUB-METROPOLITIAN CITY	18	1	7	2	8	0
51003 TULSIPUR SUB-METROPOLITIAN CITY	5	0	0	3	2	0
51004 SHANTINAGAR RURAL MUNICIPALITY	0	0	0	0	0	0
51005 BABAI RURAL MUNICIPALITY	0	0	0	0	0	0
51006 DANGISHARAN RURAL MUNICIPALITY	3	1	0	0	2	0
51007 LAMAHI MUNICIPALITY	6	0	1	1	4	0
51008 RAPTI RURAL MUNICIPALITY	8	1	3	1	3	0
51009 GADHAWA RURAL MUNICIPALITY	18	1	15	0	2	0
51010 RAJPUR RURAL MUNICIPALITY	2	0	0	0	2	0
Banke District	30	4	13	3	10	0
51101 RAPTI SONARI RURAL MUNICIPALITY	1	1	0	0	0	0
51102 KOHALPUR MUNICIPALITY	10	1	8	0	1	0
51103 BAIJANATH RURAL MUNICIPALITY	0	0	0	0	0	0
51104 KHAJURA RURAL MUNICIPALITY	2	1	0	0	1	0
51105 JANAKI RURAL MUNICIPALITY	0	0	0	0	0	0
51106 NEPALGANJ SUB-METROPOLITIAN CITY	17	1	5	3	8	0
51107 DUDUWA RURAL MUNICIPALITY	0	0	0	0	0	0
51108 NARAINAPUR RURAL MUNICIPALITY	0	0	0	0	0	0
Bardiya District	41	6	19	4	12	0
51201 BANSGADHI MUNICIPALITY	3	0	1	0	2	0
51202 BARBARDIYA MUNICIPALITY	7	1	6	0	0	0
51203 THAKURBABA MUNICIPALITY	8	0	4	2	2	0
51204 GERUWA RURAL MUNICIPALITY	1	0	0	1	0	0
51205 RAJAPUR MUNICIPALITY	5	1	0	0	4	0
51206 MADHUWAN MUNICIPALITY	6	2	2	1	1	0
51207 GULARIYA MUNICIPALITY	10	2	5	0	3	0
51208 BADHAIYATAL RURAL MUNICIPALITY	1	0	1	0	0	0

1) NSIC stands for Nepal Standard Industrial Classification.

2) Establishments only answered "BP4.1 Building/room occupied area using for Business is 1:Yes".

3) Includes "Not reported", "Unknown" and so on.

Table 8-1 Number of Establishments by Section of Industrial Classification, Area of Business Place and Local Level

District and Local Level	Section of NSIC ¹⁾					
	G					
	Wholesale and Retail Trade					
	Area of Business Place (Building/Room)					
	Total ²⁾	Less than 100 Ft2	100 to 299 Ft2	300 to 499 Ft2	500Ft2 and above	Not Stated ³⁾
Lumbini Province						
Total	72,648	18,591	43,112	6,565	4,278	102
Sub-Metropolitan City	14,693	3,088	8,293	1,922	1,373	17
Municipality	31,805	7,881	19,551	2,554	1,786	33
Rural Municipality	26,150	7,622	15,268	2,089	1,119	52
501 Rukum East						
Total	621	114	249	134	124	0
Rural Municipality	621	114	249	134	124	0
502 Rolpa						
Total	2,543	378	1,853	182	126	4
Municipality	545	35	487	15	6	2
Rural Municipality	1,998	343	1,366	167	120	2
503 Pyuthan						
Total	2,790	667	1,688	252	167	16
Municipality	1,030	185	614	123	106	2
Rural Municipality	1,760	482	1,074	129	61	14
504 Gulmi						
Total	4,004	680	2,455	546	321	2
Municipality	1,222	199	682	209	132	0
Rural Municipality	2,782	481	1,773	337	189	2
505 Arghakhanchi						
Total	3,088	586	1,864	435	198	5
Municipality	2,028	357	1,284	253	134	0
Rural Municipality	1,060	229	580	182	64	5

1) NSIC stands for Nepal Standard Industrial Classification.

2) Establishments only answered "BP4.1 Building/room occupied area using for Business is 1:Yes".

3) Includes "Not reported ", "Unknown" and so on.

Table 8-1 Number of Establishments by Section of Industrial Classification, Area of Business Place and Local Level

District and Local Level	Section of NSIC ¹⁾					
	G					
	Wholesale and Retail Trade					
	Area of Business Place (Building/Room)					
	Total ²⁾	Less than 100 Ft2	100 to 299 Ft2	300 to 499 Ft2	500Ft2 and above	Not Stated ³⁾
506 Palpa						
Total	4,336	1,049	2,525	583	176	3
Municipality	1,991	553	1,063	273	101	1
Rural Municipality	2,345	496	1,462	310	75	2
507 Nawalparasi West						
Total	5,425	1,071	3,668	423	258	5
Municipality	3,468	493	2,540	268	166	1
Rural Municipality	1,957	578	1,128	155	92	4
508 Rupandehi						
Total	20,813	5,430	12,302	1,696	1,357	28
Sub-Metropolitan City	5,836	1,061	3,434	712	619	10
Municipality	8,673	2,067	5,382	678	537	9
Rural Municipality	6,304	2,302	3,486	306	201	9
509 Kapilbastu						
Total	6,737	3,101	3,056	288	285	7
Municipality	5,486	2,341	2,670	230	239	6
Rural Municipality	1,251	760	386	58	46	1
510 Dang						
Total	8,393	1,869	4,960	996	556	12
Sub-Metropolitan City	5,301	943	3,112	797	443	6
Municipality	688	125	458	54	51	0
Rural Municipality	2,404	801	1,390	145	62	6
511 Banke						
Total	8,259	2,253	4,912	648	434	12
Sub-Metropolitan City	3,556	1,084	1,747	413	311	1
Municipality	2,149	365	1,582	127	70	5
Rural Municipality	2,554	804	1,583	108	53	6
512 Bardiya						
Total	5,639	1,393	3,580	382	276	8
Municipality	4,525	1,161	2,789	324	244	7
Rural Municipality	1,114	232	791	58	32	1

1) NSIC stands for Nepal Standard Industrial Classification.

2) Establishments only answered "BP4.1 Building/room occupied area using for Business is 1:Yes".

3) Includes "Not reported", "Unknown" and so on.

Table 8-1 Number of Establishments by Section of Industrial Classification, Area of Business Place and Local Level

District and Local Level	Section of NSIC ¹⁾					
	G					
	Wholesale and Retail Trade					
	Area of Business Place (Building/Room)					
	Total ²⁾	Less than 100 Ft2	100 to 299 Ft2	300 to 499 Ft2	500Ft2 and above	Not Stated ³⁾
Rukum East District	621	114	249	134	124	0
50101 PUTHA UTTANGANGA RURAL MUNICIPALITY	157	1	125	22	9	0
50102 SISNE RURAL MUNICIPALITY	301	8	120	68	105	0
50103 BHOOME RURAL MUNICIPALITY	163	105	4	44	10	0
Rolpa District	2,543	378	1,853	182	126	4
50201 SUNCHHAHARI RURAL MUNICIPALITY	116	9	51	21	35	0
50202 THAWANG RURAL MUNICIPALITY	132	32	89	6	5	0
50203 PARIWARTAN RURAL MUNICIPALITY	244	10	193	30	11	0
50204 GANGADEV RURAL MUNICIPALITY	254	33	178	23	20	0
50205 MADI RURAL MUNICIPALITY	189	122	55	12	0	0
50206 TRIBENI RURAL MUNICIPALITY	191	5	186	0	0	0
50207 ROLPA MUNICIPALITY	545	35	487	15	6	2
50208 RUNTIGADHI RURAL MUNICIPALITY	273	10	172	59	32	0
50209 SUNIL SMRITI RURAL MUNICIPALITY	437	17	386	16	16	2
50210 LUNGRI RURAL MUNICIPALITY	162	105	56	0	1	0
Pyuthan District	2,790	667	1,688	252	167	16
50301 GAUMUKHI RURAL MUNICIPALITY	210	95	104	4	7	0
50302 NAUBAHINI RURAL MUNICIPALITY	370	78	266	10	15	1
50303 JHIMARUK RURAL MUNICIPALITY	275	125	114	26	10	0
50304 PYUTHAN MUNICIPALITY	606	113	399	47	45	2
50305 SWORGADWARI MUNICIPALITY	424	72	215	76	61	0
50306 MANDAVI RURAL MUNICIPALITY	208	50	129	19	10	0
50307 MALLARANI RURAL MUNICIPALITY	193	50	122	14	7	0
50308 AARAWATI RURAL MUNICIPALITY	257	56	142	44	2	13
50309 SARUMARANI RURAL MUNICIPALITY	247	28	197	12	10	0
Gulmi District	4,004	680	2,455	546	321	2
50401 KALI GANDAKI RURAL MUNICIPALITY	197	16	148	20	12	1
50402 SATYAWOTI RURAL MUNICIPALITY	302	37	179	62	24	0
50403 CHANDRAKOT RURAL MUNICIPALITY	335	52	218	32	33	0
50404 MUSIKOT MUNICIPALITY	375	113	208	38	16	0
50405 ISMA RURAL MUNICIPALITY	272	33	200	30	9	0
50406 MALIKA RURAL MUNICIPALITY	298	47	235	13	3	0
50407 MADANE RURAL MUNICIPALITY	254	24	121	49	60	0
50408 DHURKOT RURAL MUNICIPALITY	241	110	130	1	0	0
50409 RESUNGA MUNICIPALITY	847	86	474	171	116	0
50410 GULMI DURBAR RURAL MUNICIPALITY	298	32	199	52	14	1
50411 CHHATRAKOT RURAL MUNICIPALITY	273	77	162	25	9	0
50412 RURU RURAL MUNICIPALITY	312	53	181	53	25	0
Arghakhanchi District	3,088	586	1,864	435	198	5
50501 CHHATRADEV RURAL MUNICIPALITY	360	66	227	45	21	1
50502 MALARANI RURAL MUNICIPALITY	380	67	194	89	30	0
50503 BHUMIKASTHAN MUNICIPALITY	395	72	281	33	9	0
50504 SANDHIKARKA MUNICIPALITY	1,195	185	762	154	94	0
50505 PANINI RURAL MUNICIPALITY	320	96	159	48	13	4
50506 SHITAGANGA MUNICIPALITY	438	100	241	66	31	0
Palpa District	4,336	1,049	2,525	583	176	3
50601 RAMPUR MUNICIPALITY	747	83	477	137	49	1
50602 PURBAKHOLA RURAL MUNICIPALITY	279	58	163	49	9	0
50603 RAMBHA RURAL MUNICIPALITY	356	102	232	16	4	2
50604 BAGANASKALI RURAL MUNICIPALITY	292	55	106	111	20	0
50605 TANSEN MUNICIPALITY	1,244	470	586	136	52	0
50606 RIBDIKOT RURAL MUNICIPALITY	302	53	218	27	4	0
50607 RAINADEVI CHHAHARA RURAL MUNICIPALITY	299	44	214	34	7	0
50608 TINAU RURAL MUNICIPALITY	223	31	163	22	7	0
50609 MATHAGADHI RURAL MUNICIPALITY	312	67	201	30	14	0
50610 NISDI RURAL MUNICIPALITY	282	86	165	21	10	0
Nawalparasi West District	5,425	1,071	3,668	423	258	5
50701 BARDAGHAT MUNICIPALITY	1,096	162	822	84	27	1
50702 SUNAWAL MUNICIPALITY	1,314	112	1,026	109	67	0
50703 RAMGRAM MUNICIPALITY	1,058	219	692	75	72	0
50704 PALHINANDAN RURAL MUNICIPALITY	381	115	152	61	53	0
50705 SARAWAL RURAL MUNICIPALITY	456	109	314	23	9	1
50706 PRATAPAPUR RURAL MUNICIPALITY	661	202	389	48	21	1
50707 SUSTA RURAL MUNICIPALITY	459	152	273	23	9	2

1) NSIC stands for Nepal Standard Industrial Classification.

2) Establishments only answered "BP4.1 Building/room occupied area using for Business is 1:Yes".

3) Includes "Not reported", "Unknown" and so on.

Table 8-1 Number of Establishments by Section of Industrial Classification, Area of Business Place and Local Level

District and Local Level	Section of NSIC ¹⁾					
	G					
	Wholesale and Retail Trade					
	Area of Business Place (Building/Room)					
	Total ²⁾	Less than 100 Ft2	100 to 299 Ft2	300 to 499 Ft2	500Ft2 and above	Not Stated ³⁾
Rupandehi District	20,813	5,430	12,302	1,696	1,357	28
50801 DEVDAHA MUNICIPALITY	1,292	191	997	73	29	2
50802 BUTWAL SUB-METROPOLITIAN CITY	5,836	1,061	3,434	712	619	10
50803 SAINAMAINA MUNICIPALITY	1,404	382	890	94	37	1
50804 KANCHAN RURAL MUNICIPALITY	615	98	477	35	5	0
50805 GAIDAHAWA RURAL MUNICIPALITY	634	250	336	38	9	1
50806 SUDDHODHAN RURAL MUNICIPALITY	584	119	420	25	15	5
50807 SIYARI RURAL MUNICIPALITY	618	152	398	40	28	0
50808 TILOTTAMA MUNICIPALITY	2,874	645	1,878	189	160	2
50809 OM SATIYA RURAL MUNICIPALITY	828	307	444	33	42	2
50810 ROHINI RURAL MUNICIPALITY	635	182	352	57	44	0
50811 SIDDHARTHANAGAR MUNICIPALITY	2,074	309	1,219	264	280	2
50812 MAYADEVI RURAL MUNICIPALITY	902	344	499	38	21	0
50813 LUMBINI SANSKRITIK MUNICIPALITY	1,029	540	398	58	31	2
50814 KOTAHIMAI RURAL MUNICIPALITY	544	234	274	20	16	0
50815 SAMMARIMAI RURAL MUNICIPALITY	564	372	163	12	16	1
50816 MARCHAWARI RURAL MUNICIPALITY	380	244	123	8	5	0
Kapilbastu District	6,737	3,101	3,056	288	285	7
50901 BANGANGA MUNICIPALITY	1,282	506	674	59	40	3
50902 BUDDHABHUMI MUNICIPALITY	890	338	499	29	22	2
50903 SHIVARAJ MUNICIPALITY	1,139	420	594	62	62	1
50904 BIJAYANAGAR RURAL MUNICIPALITY	260	217	41	0	2	0
50905 KRISHNANAGAR MUNICIPALITY	714	246	388	25	55	0
50906 MAHARAJGANJ MUNICIPALITY	448	206	204	22	16	0
50907 KAPILBASTU MUNICIPALITY	1,013	625	311	33	44	0
50908 YASODHARA RURAL MUNICIPALITY	256	185	55	11	5	0
50909 MAYADEVI RURAL MUNICIPALITY	425	217	164	23	20	1
50910 SHUDDHODHAN RURAL MUNICIPALITY	310	141	126	24	19	0
Dang District	8,393	1,869	4,960	996	556	12
51001 BANGALACHULI RURAL MUNICIPALITY	212	18	157	35	2	0
51002 GHORAHAI SUB-METROPOLITIAN CITY	2,998	782	1,744	299	168	5
51003 TULSIPUR SUB-METROPOLITIAN CITY	2,303	161	1,368	498	275	1
51004 SHANTINAGAR RURAL MUNICIPALITY	306	201	81	22	2	0
51005 BABAI RURAL MUNICIPALITY	296	36	233	19	7	1
51006 DANGISHARAN RURAL MUNICIPALITY	231	132	94	2	2	1
51007 LAMAHI MUNICIPALITY	688	125	458	54	51	0
51008 RAPTI RURAL MUNICIPALITY	675	119	494	25	36	1
51009 GADHAWA RURAL MUNICIPALITY	506	208	265	22	8	3
51010 RAJPUR RURAL MUNICIPALITY	178	87	66	20	5	0
Banke District	8,259	2,253	4,912	648	434	12
51101 RAPTI SONARI RURAL MUNICIPALITY	531	228	269	20	13	1
51102 KOHALPUR MUNICIPALITY	2,149	365	1,582	127	70	5
51103 BAIJANATH RURAL MUNICIPALITY	713	152	518	31	11	1
51104 KHAJURA RURAL MUNICIPALITY	673	176	467	23	6	1
51105 JANAKI RURAL MUNICIPALITY	294	103	154	19	15	3
51106 NEPALGANJ SUB-METROPOLITIAN CITY	3,556	1,084	1,747	413	311	1
51107 DUDUWA RURAL MUNICIPALITY	217	72	130	10	5	0
51108 NARAINAPUR RURAL MUNICIPALITY	126	73	45	5	3	0
Bardiya District	5,639	1,393	3,580	382	276	8
51201 BANSGADHI MUNICIPALITY	786	183	520	60	22	1
51202 BARBARDIYA MUNICIPALITY	730	167	453	70	38	2
51203 THAKURBABA MUNICIPALITY	658	206	414	27	11	0
51204 GERUWA RURAL MUNICIPALITY	457	60	356	30	11	0
51205 RAJAPUR MUNICIPALITY	922	215	534	82	90	1
51206 MADHUWAN MUNICIPALITY	644	157	411	31	42	3
51207 GULARIYA MUNICIPALITY	785	233	457	54	41	0
51208 BADHAIYATAL RURAL MUNICIPALITY	657	172	435	28	21	1

1) NSIC stands for Nepal Standard Industrial Classification.

2) Establishments only answered "BP4.1 Building/room occupied area using for Business is 1:Yes".

3) Includes "Not reported", "Unknown" and so on.

Table 8-1 Number of Establishments by Section of Industrial Classification, Area of Business Place and Local Level

District and Local Level	Section of NSIC ¹⁾					
	H+J					
	Transportation and Storage, Information and Communication					
	Area of Business Place (Building/Room)					
	Total ²⁾	Less than 100 Ft2	100 to 299 Ft2	300 to 499 Ft2	500Ft2 and above	Not Stated ³⁾
Lumbini Province						
Total	750	87	357	105	200	1
Sub-Metropolitan City	170	10	72	24	64	0
Municipality	344	37	168	38	101	0
Rural Municipality	236	40	117	43	35	1
501 Rukum East						
Total	9	3	4	2	0	0
Rural Municipality	9	3	4	2	0	0
502 Rolpa						
Total	37	3	22	2	10	0
Municipality	10	1	7	2	0	0
Rural Municipality	27	2	15	0	10	0
503 Pyuthan						
Total	45	9	22	6	7	1
Municipality	16	3	8	2	3	0
Rural Municipality	29	6	14	4	4	1
504 Gulmi						
Total	79	18	35	18	8	0
Municipality	23	5	6	6	6	0
Rural Municipality	56	13	29	12	2	0
505 Arghakhanchi						
Total	50	9	29	8	4	0
Municipality	34	5	21	4	4	0
Rural Municipality	16	4	8	4	0	0

1) NSIC stands for Nepal Standard Industrial Classification.

2) Establishments only answered "BP4.1 Building/room occupied area using for Business is 1:Yes".

3) Includes "Not reported ", "Unknown" and so on.

Table 8-1 Number of Establishments by Section of Industrial Classification, Area of Business Place and Local Level

District and Local Level	Section of NSIC ¹⁾					
	H+J					
	Transportation and Storage, Information and Communication					
	Area of Business Place (Building/Room)					
	Total ²⁾	Less than 100 Ft2	100 to 299 Ft2	300 to 499 Ft2	500Ft2 and above	Not Stated ³⁾
506 Palpa						
Total	35	3	17	6	9	0
Municipality	23	3	10	1	9	0
Rural Municipality	12	0	7	5	0	0
507 Nawalparasi West						
Total	45	2	21	6	16	0
Municipality	38	1	20	2	15	0
Rural Municipality	7	1	1	4	1	0
508 Rupandehi						
Total	162	10	84	20	48	0
Sub-Metropolitan City	63	5	35	8	15	0
Municipality	65	4	29	6	26	0
Rural Municipality	34	1	20	6	7	0
509 Kapilbastu						
Total	62	9	31	9	13	0
Municipality	61	9	30	9	13	0
Rural Municipality	1	0	1	0	0	0
510 Dang						
Total	65	7	34	4	20	0
Sub-Metropolitan City	40	4	21	3	12	0
Municipality	13	0	8	0	5	0
Rural Municipality	12	3	5	1	3	0
511 Banke						
Total	109	7	31	20	51	0
Sub-Metropolitan City	67	1	16	13	37	0
Municipality	18	0	8	3	7	0
Rural Municipality	24	6	7	4	7	0
512 Bardiya						
Total	52	7	27	4	14	0
Municipality	43	6	21	3	13	0
Rural Municipality	9	1	6	1	1	0

1) NSIC stands for Nepal Standard Industrial Classification.

2) Establishments only answered "BP4.1 Building/room occupied area using for Business is 1:Yes".

3) Includes "Not reported ", "Unknown" and so on.

Table 8-1 Number of Establishments by Section of Industrial Classification, Area of Business Place and Local Level

District and Local Level	Section of NSIC ¹⁾					
	H+J					
	Transportation and Storage, Information and Communication					
	Area of Business Place (Building/Room)					
	Total ²⁾	Less than 100 Ft2	100 to 299 Ft2	300 to 499 Ft2	500Ft2 and above	Not Stated ³⁾
Rukum East District	9	3	4	2	0	0
50101 PUTHA UTTANGANGA RURAL MUNICIPALITY	2	1	1	0	0	0
50102 SISNE RURAL MUNICIPALITY	3	1	1	1	0	0
50103 BHOOME RURAL MUNICIPALITY	4	1	2	1	0	0
Rolpa District	37	3	22	2	10	0
50201 SUNCHHAHARI RURAL MUNICIPALITY	1	0	0	0	1	0
50202 THAWANG RURAL MUNICIPALITY	2	0	2	0	0	0
50203 PARIWARTAN RURAL MUNICIPALITY	2	0	1	0	1	0
50204 GANGADEV RURAL MUNICIPALITY	4	1	1	0	2	0
50205 MADI RURAL MUNICIPALITY	4	0	1	0	3	0
50206 TRIBENI RURAL MUNICIPALITY	1	0	1	0	0	0
50207 ROLPA MUNICIPALITY	10	1	7	2	0	0
50208 RUNTIGADHI RURAL MUNICIPALITY	7	0	4	0	3	0
50209 SUNIL SMRITI RURAL MUNICIPALITY	4	1	3	0	0	0
50210 LUNGRI RURAL MUNICIPALITY	2	0	2	0	0	0
Pyuthan District	45	9	22	6	7	1
50301 GAUMUKHI RURAL MUNICIPALITY	6	3	2	0	1	0
50302 NAUBAHINI RURAL MUNICIPALITY	3	0	3	0	0	0
50303 JHIMARUK RURAL MUNICIPALITY	3	1	1	1	0	0
50304 PYUTHAN MUNICIPALITY	11	1	6	1	3	0
50305 SWORGADWARI MUNICIPALITY	5	2	2	1	0	0
50306 MANDAVI RURAL MUNICIPALITY	5	0	2	2	1	0
50307 MALLARANI RURAL MUNICIPALITY	6	2	1	1	2	0
50308 AAIRAWATI RURAL MUNICIPALITY	3	0	2	0	0	1
50309 SARUMARANI RURAL MUNICIPALITY	3	0	3	0	0	0
Gulmi District	79	18	35	18	8	0
50401 KALI GANDAKI RURAL MUNICIPALITY	6	2	2	1	1	0
50402 SATYAWOTI RURAL MUNICIPALITY	4	0	3	1	0	0
50403 CHANDRAKOT RURAL MUNICIPALITY	6	0	5	1	0	0
50404 MUSIKOT MUNICIPALITY	8	3	3	2	0	0
50405 ISMA RURAL MUNICIPALITY	5	1	3	1	0	0
50406 MALIKA RURAL MUNICIPALITY	6	1	5	0	0	0
50407 MADANE RURAL MUNICIPALITY	1	0	0	1	0	0
50408 DHURKOT RURAL MUNICIPALITY	3	2	0	1	0	0
50409 RESUNGA MUNICIPALITY	15	2	3	4	6	0
50410 GULMI DURBAR RURAL MUNICIPALITY	8	3	4	1	0	0
50411 CHHATRAKOT RURAL MUNICIPALITY	7	1	3	2	1	0
50412 RURU RURAL MUNICIPALITY	10	3	4	3	0	0
Arghakhanchi District	50	9	29	8	4	0
50501 CHHATRADEV RURAL MUNICIPALITY	7	3	3	1	0	0
50502 MALARANI RURAL MUNICIPALITY	5	1	2	2	0	0
50503 BHUMIKASTHAN MUNICIPALITY	8	2	6	0	0	0
50504 SANDHIKARKA MUNICIPALITY	19	1	11	3	4	0
50505 PANINI RURAL MUNICIPALITY	4	0	3	1	0	0
50506 SHITAGANGA MUNICIPALITY	7	2	4	1	0	0
Palpa District	35	3	17	6	9	0
50601 RAMPUR MUNICIPALITY	8	1	5	0	2	0
50602 PURBAKHOLA RURAL MUNICIPALITY	1	0	0	1	0	0
50603 RAMBHA RURAL MUNICIPALITY	2	0	2	0	0	0
50604 BAGANASKALI RURAL MUNICIPALITY	3	0	1	2	0	0
50605 TANSEN MUNICIPALITY	15	2	5	1	7	0
50606 RIBDIKOT RURAL MUNICIPALITY	2	0	1	1	0	0
50607 RAINADEVI CHHAHARA RURAL MUNICIPALITY	1	0	1	0	0	0
50608 TINAU RURAL MUNICIPALITY	1	0	1	0	0	0
50609 MATHAGADHI RURAL MUNICIPALITY	1	0	0	1	0	0
50610 NISDI RURAL MUNICIPALITY	1	0	1	0	0	0
Nawalparasi West District	45	2	21	6	16	0
50701 BARDAGHAT MUNICIPALITY	9	1	5	0	3	0
50702 SUNAWAL MUNICIPALITY	20	0	11	1	8	0
50703 RAMGRAM MUNICIPALITY	9	0	4	1	4	0
50704 PALHINANDAN RURAL MUNICIPALITY	1	0	0	0	1	0
50705 SARAWAL RURAL MUNICIPALITY	1	0	1	0	0	0
50706 PRATAPAPUR RURAL MUNICIPALITY	3	1	0	2	0	0
50707 SUSTA RURAL MUNICIPALITY	2	0	0	2	0	0

1) NSIC stands for Nepal Standard Industrial Classification.

2) Establishments only answered "BP4.1 Building/room occupied area using for Business is 1:Yes".

3) Includes "Not reported", "Unknown" and so on.

Table 8-1 Number of Establishments by Section of Industrial Classification, Area of Business Place and Local Level

District and Local Level	Section of NSIC ¹⁾					
	H+J					
	Transportation and Storage, Information and Communication					
	Area of Business Place (Building/Room)					
	Total ²⁾	Less than 100 Ft2	100 to 299 Ft2	300 to 499 Ft2	500Ft2 and above	Not Stated ³⁾
Rupandehi District	162	10	84	20	48	0
50801 DEVDAHA MUNICIPALITY	3	0	2	0	1	0
50802 BUTWAL SUB-METROPOLITIAN CITY	63	5	35	8	15	0
50803 SAINAMAINA MUNICIPALITY	4	1	1	0	2	0
50804 KANCHAN RURAL MUNICIPALITY	3	0	2	1	0	0
50805 GAIDAHAWA RURAL MUNICIPALITY	2	0	0	1	1	0
50806 SUDDHODHAN RURAL MUNICIPALITY	3	0	1	1	1	0
50807 SIYARI RURAL MUNICIPALITY	2	0	2	0	0	0
50808 TILOTTAMA MUNICIPALITY	15	0	6	2	7	0
50809 OM SATIYA RURAL MUNICIPALITY	13	1	8	2	2	0
50810 ROHINI RURAL MUNICIPALITY	3	0	3	0	0	0
50811 SIDDHARTHANAGAR MUNICIPALITY	39	3	17	4	15	0
50812 MAYADEVI RURAL MUNICIPALITY	2	0	1	0	1	0
50813 LUMBINI SANSKRITIK MUNICIPALITY	4	0	3	0	1	0
50814 KOTAHIMAI RURAL MUNICIPALITY	2	0	0	0	2	0
50815 SAMMARIMAI RURAL MUNICIPALITY	3	0	2	1	0	0
50816 MARCHAWARI RURAL MUNICIPALITY	1	0	1	0	0	0
Kapilbastu District	62	9	31	9	13	0
50901 BANGANGA MUNICIPALITY	8	1	4	1	2	0
50902 BUDDHABHUMI MUNICIPALITY	12	2	5	3	2	0
50903 SHIVARAJ MUNICIPALITY	25	3	16	3	3	0
50904 BIJAYANAGAR RURAL MUNICIPALITY	0	0	0	0	0	0
50905 KRISHNANAGAR MUNICIPALITY	8	1	5	0	2	0
50906 MAHARAJGANJ MUNICIPALITY	1	1	0	0	0	0
50907 KAPILBASTU MUNICIPALITY	7	1	0	2	4	0
50908 YASODHARA RURAL MUNICIPALITY	0	0	0	0	0	0
50909 MAYADEVI RURAL MUNICIPALITY	1	0	1	0	0	0
50910 SHUDDHODHAN RURAL MUNICIPALITY	0	0	0	0	0	0
Dang District	65	7	34	4	20	0
51001 BANGALACHULI RURAL MUNICIPALITY	1	0	1	0	0	0
51002 GHORAHAI SUB-METROPOLITIAN CITY	31	4	17	1	9	0
51003 TULSIPUR SUB-METROPOLITIAN CITY	9	0	4	2	3	0
51004 SHANTINAGAR RURAL MUNICIPALITY	1	0	1	0	0	0
51005 BABAI RURAL MUNICIPALITY	1	0	1	0	0	0
51006 DANGISHARAN RURAL MUNICIPALITY	2	1	1	0	0	0
51007 LAMAHI MUNICIPALITY	13	0	8	0	5	0
51008 RAPTI RURAL MUNICIPALITY	3	1	0	0	2	0
51009 GADHAWA RURAL MUNICIPALITY	3	1	0	1	1	0
51010 RAJPUR RURAL MUNICIPALITY	1	0	1	0	0	0
Banke District	109	7	31	20	51	0
51101 RAPTI SONARI RURAL MUNICIPALITY	2	1	1	0	0	0
51102 KOHALPUR MUNICIPALITY	18	0	8	3	7	0
51103 BAIJANATH RURAL MUNICIPALITY	3	1	1	0	1	0
51104 KHAJURA RURAL MUNICIPALITY	6	2	2	1	1	0
51105 JANAKI RURAL MUNICIPALITY	5	1	0	2	2	0
51106 NEPALGANJ SUB-METROPOLITIAN CITY	67	1	16	13	37	0
51107 DUDUWA RURAL MUNICIPALITY	2	0	2	0	0	0
51108 NARAINAPUR RURAL MUNICIPALITY	6	1	1	1	3	0
Bardiya District	52	7	27	4	14	0
51201 BANSGADHI MUNICIPALITY	6	0	5	0	1	0
51202 BARBARDIYA MUNICIPALITY	4	2	1	0	1	0
51203 THAKURBABA MUNICIPALITY	6	0	5	1	0	0
51204 GERUWA RURAL MUNICIPALITY	3	0	3	0	0	0
51205 RAJAPUR MUNICIPALITY	12	2	6	0	4	0
51206 MADHUWAN MUNICIPALITY	6	1	1	1	3	0
51207 GULARIYA MUNICIPALITY	9	1	3	1	4	0
51208 BADHAIYATAL RURAL MUNICIPALITY	6	1	3	1	1	0

1) NSIC stands for Nepal Standard Industrial Classification.

2) Establishments only answered "BP4.1 Building/room occupied area using for Business is 1:Yes".

3) Includes "Not reported", "Unknown" and so on.

Table 8-1 Number of Establishments by Section of Industrial Classification, Area of Business Place and Local Level

District and Local Level	Section of NSIC ¹⁾					
	I					
	Accommodation and Food Service					
	Area of Business Place (Building/Room)					
	Total ²⁾	Less than 100 Ft2	100 to 299 Ft2	300 to 499 Ft2	500Ft2 and above	Not Stated ³⁾
Lumbini Province						
Total	17,231	2,202	9,568	2,887	2,567	7
Sub-Metropolitan City	3,507	413	1,752	685	656	1
Municipality	8,046	885	4,509	1,325	1,326	1
Rural Municipality	5,678	904	3,307	877	585	5
501 Rukum East						
Total	108	19	27	9	53	0
Rural Municipality	108	19	27	9	53	0
502 Rolpa						
Total	735	72	553	57	53	0
Municipality	207	6	194	6	1	0
Rural Municipality	528	66	359	51	52	0
503 Pyuthan						
Total	624	65	377	97	83	2
Municipality	258	21	147	37	52	1
Rural Municipality	366	44	230	60	31	1
504 Gulmi						
Total	1,108	78	547	238	245	0
Municipality	367	15	131	87	134	0
Rural Municipality	741	63	416	151	111	0
505 Arghakhanchi						
Total	823	77	467	147	131	1
Municipality	582	47	337	98	100	0
Rural Municipality	241	30	130	49	31	1

1) NSIC stands for Nepal Standard Industrial Classification.

2) Establishments only answered "BP4.1 Building/room occupied area using for Business is 1:Yes".

3) Includes "Not reported ", "Unknown" and so on.

Table 8-1 Number of Establishments by Section of Industrial Classification, Area of Business Place and Local Level

District and Local Level	Section of NSIC ¹⁾					
	I					
	Accommodation and Food Service					
	Area of Business Place (Building/Room)					
	Total ²⁾	Less than 100 Ft2	100 to 299 Ft2	300 to 499 Ft2	500Ft2 and above	Not Stated ³⁾
506 Palpa						
Total	1,289	139	671	285	194	0
Municipality	620	59	279	147	135	0
Rural Municipality	669	80	392	138	59	0
507 Nawalparasi West						
Total	1,202	110	745	209	138	0
Municipality	814	70	525	132	87	0
Rural Municipality	388	40	220	77	51	0
508 Rupandehi						
Total	4,826	625	2,721	772	706	2
Sub-Metropolitan City	1,442	112	790	266	273	1
Municipality	2,103	247	1,162	331	363	0
Rural Municipality	1,281	266	769	175	70	1
509 Kapilbastu						
Total	1,549	396	749	223	181	0
Municipality	1,293	282	646	200	165	0
Rural Municipality	256	114	103	23	16	0
510 Dang						
Total	1,821	227	937	360	297	0
Sub-Metropolitan City	1,174	136	567	259	212	0
Municipality	219	22	127	20	50	0
Rural Municipality	428	69	243	81	35	0
511 Banke						
Total	1,991	291	1,079	273	347	1
Sub-Metropolitan City	891	165	395	160	171	0
Municipality	627	33	409	74	111	0
Rural Municipality	473	93	275	39	65	1
512 Bardiya						
Total	1,155	103	695	217	139	1
Municipality	956	83	552	193	128	0
Rural Municipality	199	20	143	24	11	1

1) NSIC stands for Nepal Standard Industrial Classification.

2) Establishments only answered "BP4.1 Building/room occupied area using for Business is 1:Yes".

3) Includes "Not reported", "Unknown" and so on.

Table 8-1 Number of Establishments by Section of Industrial Classification, Area of Business Place and Local Level

District and Local Level	Section of NSIC ¹⁾					
	I					
	Accommodation and Food Service					
	Area of Business Place (Building/Room)					
	Total ²⁾	Less than 100 Ft2	100 to 299 Ft2	300 to 499 Ft2	500Ft2 and above	Not Stated ³⁾
Rukum East District	108	19	27	9	53	0
50101 PUTHA UTTANGANGA RURAL MUNICIPALITY	28	1	2	4	21	0
50102 SISNE RURAL MUNICIPALITY	50	0	23	5	22	0
50103 BHOOME RURAL MUNICIPALITY	30	18	2	0	10	0
Rolpa District	735	72	553	57	53	0
50201 SUNCHHAHARI RURAL MUNICIPALITY	24	4	14	1	5	0
50202 THAWANG RURAL MUNICIPALITY	23	4	12	6	1	0
50203 PARIWARTAN RURAL MUNICIPALITY	66	0	49	11	6	0
50204 GANGADEV RURAL MUNICIPALITY	56	3	38	8	7	0
50205 MADI RURAL MUNICIPALITY	84	36	38	6	4	0
50206 TRIBENI RURAL MUNICIPALITY	57	1	56	0	0	0
50207 ROLPA MUNICIPALITY	207	6	194	6	1	0
50208 RUNTIGADHI RURAL MUNICIPALITY	75	2	33	16	24	0
50209 SUNIL SMRITI RURAL MUNICIPALITY	131	7	116	3	5	0
50210 LUNGRI RURAL MUNICIPALITY	12	9	3	0	0	0
Pyuthan District	624	65	377	97	83	2
50301 GAUMUKHI RURAL MUNICIPALITY	40	14	23	0	3	0
50302 NAUBAHINI RURAL MUNICIPALITY	52	6	42	2	2	0
50303 JHIMARUK RURAL MUNICIPALITY	47	7	17	16	7	0
50304 PYUTHAN MUNICIPALITY	173	14	110	16	32	1
50305 SWORGADWARI MUNICIPALITY	85	7	37	21	20	0
50306 MANDAVI RURAL MUNICIPALITY	62	5	31	13	13	0
50307 MALLARANI RURAL MUNICIPALITY	50	6	38	5	1	0
50308 AARAWATI RURAL MUNICIPALITY	47	3	29	14	0	1
50309 SARUMARANI RURAL MUNICIPALITY	68	3	50	10	5	0
Gulmi District	1,108	78	547	238	245	0
50401 KALI GANDAKI RURAL MUNICIPALITY	40	1	22	8	9	0
50402 SATYAWOTI RURAL MUNICIPALITY	102	5	57	21	19	0
50403 CHANDRAKOT RURAL MUNICIPALITY	101	14	50	15	22	0
50404 MUSIKOT MUNICIPALITY	100	11	51	22	16	0
50405 ISMA RURAL MUNICIPALITY	54	0	36	11	7	0
50406 MALIKA RURAL MUNICIPALITY	53	4	30	7	12	0
50407 MADANE RURAL MUNICIPALITY	53	0	22	15	16	0
50408 DHURKOT RURAL MUNICIPALITY	43	14	26	3	0	0
50409 RESUNGA MUNICIPALITY	267	4	80	65	118	0
50410 GULMI DURBAR RURAL MUNICIPALITY	79	10	45	20	4	0
50411 CHHATRAKOT RURAL MUNICIPALITY	88	10	56	17	5	0
50412 RURU RURAL MUNICIPALITY	128	5	72	34	17	0
Arghakhanchi District	823	77	467	147	131	1
50501 CHHATRADEV RURAL MUNICIPALITY	75	6	43	17	9	0
50502 MALARANI RURAL MUNICIPALITY	70	8	34	17	11	0
50503 BHUMIKASTHAN MUNICIPALITY	86	10	67	7	2	0
50504 SANDHIKARKA MUNICIPALITY	329	18	196	51	64	0
50505 PANINI RURAL MUNICIPALITY	96	16	53	15	11	1
50506 SHITAGANGA MUNICIPALITY	167	19	74	40	34	0
Palpa District	1,289	139	671	285	194	0
50601 RAMPUR MUNICIPALITY	180	7	81	56	36	0
50602 PURBAKHOLA RURAL MUNICIPALITY	79	11	39	15	14	0
50603 RAMBHA RURAL MUNICIPALITY	83	7	63	10	3	0
50604 BAGANASKALI RURAL MUNICIPALITY	102	5	29	53	15	0
50605 TANSEN MUNICIPALITY	440	52	198	91	99	0
50606 RIBDIKOT RURAL MUNICIPALITY	92	14	66	10	2	0
50607 RAINADEVI CHHAHARA RURAL MUNICIPALITY	71	5	53	10	3	0
50608 TINAU RURAL MUNICIPALITY	96	17	64	9	6	0
50609 MATHAGADHI RURAL MUNICIPALITY	65	10	38	10	7	0
50610 NISDI RURAL MUNICIPALITY	81	11	40	21	9	0
Nawalparasi West District	1,202	110	745	209	138	0
50701 BARDAGHAT MUNICIPALITY	247	22	152	50	23	0
50702 SUNAWAL MUNICIPALITY	323	22	208	50	43	0
50703 RAMGRAM MUNICIPALITY	244	26	165	32	21	0
50704 PALHINANDAN RURAL MUNICIPALITY	105	10	41	19	35	0
50705 SARAWAL RURAL MUNICIPALITY	107	10	75	18	4	0
50706 PRATAPAPUR RURAL MUNICIPALITY	103	13	55	26	9	0
50707 SUSTA RURAL MUNICIPALITY	73	7	49	14	3	0

1) NSIC stands for Nepal Standard Industrial Classification.

2) Establishments only answered "BP4.1 Building/room occupied area using for Business is 1:Yes".

3) Includes "Not reported", "Unknown" and so on.

Table 8-1 Number of Establishments by Section of Industrial Classification, Area of Business Place and Local Level

District and Local Level	Section of NSIC ¹⁾					
	I					
	Accommodation and Food Service					
	Area of Business Place (Building/Room)					
	Total ²⁾	Less than 100 Ft2	100 to 299 Ft2	300 to 499 Ft2	500Ft2 and above	Not Stated ³⁾
Rupandehi District	4,826	625	2,721	772	706	2
50801 DEVDAHA MUNICIPALITY	252	27	173	38	14	0
50802 BUTWAL SUB-METROPOLITIAN CITY	1,442	112	790	266	273	1
50803 SAINAMAINA MUNICIPALITY	294	32	176	48	38	0
50804 KANCHAN RURAL MUNICIPALITY	136	12	96	21	7	0
50805 GAIDAHAWA RURAL MUNICIPALITY	125	15	90	16	4	0
50806 SUDDHODHAN RURAL MUNICIPALITY	107	14	69	12	12	0
50807 SIYARI RURAL MUNICIPALITY	148	17	98	21	12	0
50808 TILOTTAMA MUNICIPALITY	584	97	349	72	66	0
50809 OM SATIYA RURAL MUNICIPALITY	171	35	100	22	13	1
50810 ROHINI RURAL MUNICIPALITY	113	16	56	31	10	0
50811 SIDDHARTHANAGAR MUNICIPALITY	720	45	378	124	173	0
50812 MAYADEVI RURAL MUNICIPALITY	195	42	123	25	5	0
50813 LUMBINI SANSKRITIK MUNICIPALITY	253	46	86	49	72	0
50814 KOTAHIMAI RURAL MUNICIPALITY	117	35	66	11	5	0
50815 SAMMARIMAI RURAL MUNICIPALITY	105	59	36	9	1	0
50816 MARCHAWARI RURAL MUNICIPALITY	64	21	35	7	1	0
Kapilbastu District	1,549	396	749	223	181	0
50901 BANGANGA MUNICIPALITY	302	71	165	30	36	0
50902 BUDDHABHUMI MUNICIPALITY	240	47	147	25	21	0
50903 SHIVARAJ MUNICIPALITY	275	49	105	59	62	0
50904 BIJAYANAGAR RURAL MUNICIPALITY	64	45	19	0	0	0
50905 KRISHNANAGAR MUNICIPALITY	184	23	94	38	29	0
50906 MAHARAJGANJ MUNICIPALITY	63	28	28	5	2	0
50907 KAPILBASTU MUNICIPALITY	229	64	107	43	15	0
50908 YASODHARA RURAL MUNICIPALITY	48	18	20	6	4	0
50909 MAYADEVI RURAL MUNICIPALITY	86	32	39	10	5	0
50910 SHUDDHODHAN RURAL MUNICIPALITY	58	19	25	7	7	0
Dang District	1,821	227	937	360	297	0
51001 BANGALACHULI RURAL MUNICIPALITY	48	2	32	13	1	0
51002 GHORAHAI SUB-METROPOLITIAN CITY	727	120	366	144	97	0
51003 TULSIPUR SUB-METROPOLITIAN CITY	447	16	201	115	115	0
51004 SHANTINAGAR RURAL MUNICIPALITY	42	17	16	8	1	0
51005 BABAI RURAL MUNICIPALITY	45	2	30	8	5	0
51006 DANGISHARAN RURAL MUNICIPALITY	24	11	11	0	2	0
51007 LAMAHI MUNICIPALITY	219	22	127	20	50	0
51008 RAPTI RURAL MUNICIPALITY	144	16	87	24	17	0
51009 GADHAWA RURAL MUNICIPALITY	105	14	59	25	7	0
51010 RAJPUR RURAL MUNICIPALITY	20	7	8	3	2	0
Banke District	1,991	291	1,079	273	347	1
51101 RAPTI SONARI RURAL MUNICIPALITY	131	30	57	15	29	0
51102 KOHALPUR MUNICIPALITY	627	33	409	74	111	0
51103 BAIJANATH RURAL MUNICIPALITY	123	17	87	8	11	0
51104 KHAJURA RURAL MUNICIPALITY	132	21	90	8	13	0
51105 JANAKI RURAL MUNICIPALITY	47	16	24	3	3	1
51106 NEPALGANJ SUB-METROPOLITIAN CITY	891	165	395	160	171	0
51107 DUDUWA RURAL MUNICIPALITY	23	6	7	3	7	0
51108 NARAINAPUR RURAL MUNICIPALITY	17	3	10	2	2	0
Bardiya District	1,155	103	695	217	139	1
51201 BANSGADHI MUNICIPALITY	170	11	115	31	13	0
51202 BARBARDIYA MUNICIPALITY	130	14	68	35	13	0
51203 THAKURBABA MUNICIPALITY	134	18	70	19	27	0
51204 GERUWA RURAL MUNICIPALITY	79	4	59	8	8	0
51205 RAJAPUR MUNICIPALITY	197	14	105	53	25	0
51206 MADHUWAN MUNICIPALITY	153	7	98	25	23	0
51207 GULARIYA MUNICIPALITY	172	19	96	30	27	0
51208 BADHAIYATAL RURAL MUNICIPALITY	120	16	84	16	3	1

1) NSIC stands for Nepal Standard Industrial Classification.

2) Establishments only answered "BP4.1 Building/room occupied area using for Business is 1:Yes".

3) Includes "Not reported", "Unknown" and so on.

Table 8-1 Number of Establishments by Section of Industrial Classification, Area of Business Place and Local Level

District and Local Level	Section of NSIC ¹⁾					
	K					
	Financial and Insurance					
	Area of Business Place (Building/Room)					
	Total ²⁾	Less than 100 Ft2	100 to 299 Ft2	300 to 499 Ft2	500Ft2 and above	Not Stated ³⁾
Lumbini Province						
Total	2,253	260	765	352	874	2
Sub-Metropolitan City	343	17	73	47	206	0
Municipality	1,132	63	370	183	516	0
Rural Municipality	778	180	322	122	152	2
501 Rukum East						
Total	9	2	4	2	1	0
Rural Municipality	9	2	4	2	1	0
502 Rolpa						
Total	71	8	42	12	9	0
Municipality	19	1	14	2	2	0
Rural Municipality	52	7	28	10	7	0
503 Pyuthan						
Total	114	19	47	25	23	0
Municipality	50	9	16	11	14	0
Rural Municipality	64	10	31	14	9	0
504 Gulmi						
Total	202	68	64	21	49	0
Municipality	63	6	20	8	29	0
Rural Municipality	139	62	44	13	20	0
505 Arghakhanchi						
Total	139	41	42	28	28	0
Municipality	70	8	23	16	23	0
Rural Municipality	69	33	19	12	5	0

1) NSIC stands for Nepal Standard Industrial Classification.

2) Establishments only answered "BP4.1 Building/room occupied area using for Business is 1:Yes".

3) Includes "Not reported ", "Unknown" and so on.

Table 8-1 Number of Establishments by Section of Industrial Classification, Area of Business Place and Local Level

District and Local Level	Section of NSIC ¹⁾					
	K					
	Financial and Insurance					
	Area of Business Place (Building/Room)					
	Total ²⁾	Less than 100 Ft2	100 to 299 Ft2	300 to 499 Ft2	500Ft2 and above	Not Stated ³⁾
506 Palpa						
Total	189	34	49	39	67	0
Municipality	88	4	10	25	49	0
Rural Municipality	101	30	39	14	18	0
507 Nawalparasi West						
Total	162	4	61	27	70	0
Municipality	129	3	45	20	61	0
Rural Municipality	33	1	16	7	9	0
508 Rupandehi						
Total	589	32	214	67	276	0
Sub-Metropolitan City	156	6	41	23	86	0
Municipality	307	16	108	27	156	0
Rural Municipality	126	10	65	17	34	0
509 Kapilbastu						
Total	148	7	44	29	68	0
Municipality	133	4	41	25	63	0
Rural Municipality	15	3	3	4	5	0
510 Dang						
Total	202	17	55	35	94	1
Sub-Metropolitan City	82	5	14	12	51	0
Municipality	38	1	7	10	20	0
Rural Municipality	82	11	34	13	23	1
511 Banke						
Total	218	17	61	28	111	1
Sub-Metropolitan City	105	6	18	12	69	0
Municipality	55	4	17	6	28	0
Rural Municipality	58	7	26	10	14	1
512 Bardiya						
Total	210	11	82	39	78	0
Municipality	180	7	69	33	71	0
Rural Municipality	30	4	13	6	7	0

1) NSIC stands for Nepal Standard Industrial Classification.

2) Establishments only answered "BP4.1 Building/room occupied area using for Business is 1:Yes".

3) Includes "Not reported ", "Unknown" and so on.

Table 8-1 Number of Establishments by Section of Industrial Classification, Area of Business Place and Local Level

District and Local Level	Section of NSIC ¹⁾					
	K					
	Financial and Insurance					
	Area of Business Place (Building/Room)					
	Total ²⁾	Less than 100 Ft2	100 to 299 Ft2	300 to 499 Ft2	500Ft2 and above	Not Stated ³⁾
Rukum East District	9	2	4	2	1	0
50101 PUTHA UTTANGANGA RURAL MUNICIPALITY	2	0	1	1	0	0
50102 SISNE RURAL MUNICIPALITY	6	2	3	0	1	0
50103 BHOOME RURAL MUNICIPALITY	1	0	0	1	0	0
Rolpa District	71	8	42	12	9	0
50201 SUNCHHAHARI RURAL MUNICIPALITY	1	1	0	0	0	0
50202 THAWANG RURAL MUNICIPALITY	5	2	1	1	1	0
50203 PARIWARTAN RURAL MUNICIPALITY	3	0	3	0	0	0
50204 GANGADEV RURAL MUNICIPALITY	1	0	0	0	1	0
50205 MADI RURAL MUNICIPALITY	7	2	2	3	0	0
50206 TRIBENI RURAL MUNICIPALITY	4	0	4	0	0	0
50207 ROLPA MUNICIPALITY	19	1	14	2	2	0
50208 RUNTIGADHI RURAL MUNICIPALITY	11	1	5	1	4	0
50209 SUNIL SMRITI RURAL MUNICIPALITY	20	1	13	5	1	0
50210 LUNGRI RURAL MUNICIPALITY	0	0	0	0	0	0
Pyuthan District	114	19	47	25	23	0
50301 GAUMUKHI RURAL MUNICIPALITY	5	1	4	0	0	0
50302 NAUBAHINI RURAL MUNICIPALITY	5	1	3	0	1	0
50303 JHIMARUK RURAL MUNICIPALITY	18	6	7	5	0	0
50304 PYUTHAN MUNICIPALITY	38	6	12	9	11	0
50305 SWORGADWARI MUNICIPALITY	12	3	4	2	3	0
50306 MANDAVI RURAL MUNICIPALITY	12	1	5	4	2	0
50307 MALLARANI RURAL MUNICIPALITY	12	1	4	4	3	0
50308 AAIRAWATI RURAL MUNICIPALITY	5	0	4	1	0	0
50309 SARUMARANI RURAL MUNICIPALITY	7	0	4	0	3	0
Gulmi District	202	68	64	21	49	0
50401 KALI GANDAKI RURAL MUNICIPALITY	6	0	4	0	2	0
50402 SATYAWOTI RURAL MUNICIPALITY	7	0	5	1	1	0
50403 CHANDRAKOT RURAL MUNICIPALITY	14	2	3	2	7	0
50404 MUSIKOT MUNICIPALITY	12	3	5	1	3	0
50405 ISMA RURAL MUNICIPALITY	5	3	2	0	0	0
50406 MALIKA RURAL MUNICIPALITY	12	9	3	0	0	0
50407 MADANE RURAL MUNICIPALITY	7	3	3	0	1	0
50408 DHURKOT RURAL MUNICIPALITY	15	6	9	0	0	0
50409 RESUNGA MUNICIPALITY	51	3	15	7	26	0
50410 GULMI DURBAR RURAL MUNICIPALITY	13	2	7	3	1	0
50411 CHHATRAKOT RURAL MUNICIPALITY	10	4	2	1	3	0
50412 RURU RURAL MUNICIPALITY	50	33	6	6	5	0
Arghakhanchi District	139	41	42	28	28	0
50501 CHHATRADEV RURAL MUNICIPALITY	26	11	9	4	2	0
50502 MALARANI RURAL MUNICIPALITY	30	20	7	1	2	0
50503 BHUMIKASTHAN MUNICIPALITY	7	3	2	1	1	0
50504 SANDHIKARKA MUNICIPALITY	51	3	20	12	16	0
50505 PANINI RURAL MUNICIPALITY	13	2	3	7	1	0
50506 SHITAGANGA MUNICIPALITY	12	2	1	3	6	0
Palpa District	189	34	49	39	67	0
50601 RAMPUR MUNICIPALITY	32	0	6	10	16	0
50602 PURBAKHOLA RURAL MUNICIPALITY	7	1	5	1	0	0
50603 RAMBHA RURAL MUNICIPALITY	19	7	6	4	2	0
50604 BAGANASKALI RURAL MUNICIPALITY	13	2	5	1	5	0
50605 TANSEN MUNICIPALITY	56	4	4	15	33	0
50606 RIBDIKOT RURAL MUNICIPALITY	28	13	11	1	3	0
50607 RAINADEVI CHHAHARA RURAL MUNICIPALITY	8	2	3	2	1	0
50608 TINAU RURAL MUNICIPALITY	13	5	5	1	2	0
50609 MATHAGADHI RURAL MUNICIPALITY	10	0	2	3	5	0
50610 NISDI RURAL MUNICIPALITY	3	0	2	1	0	0
Nawalparasi West District	162	4	61	27	70	0
50701 BARDAGHAT MUNICIPALITY	53	2	17	9	25	0
50702 SUNAWAL MUNICIPALITY	45	0	17	7	21	0
50703 RAMGRAM MUNICIPALITY	31	1	11	4	15	0
50704 PALHINANDAN RURAL MUNICIPALITY	4	0	2	1	1	0
50705 SARAWAL RURAL MUNICIPALITY	3	1	0	1	1	0
50706 PRATAPAPUR RURAL MUNICIPALITY	14	0	8	3	3	0
50707 SUSTA RURAL MUNICIPALITY	12	0	6	2	4	0

1) NSIC stands for Nepal Standard Industrial Classification.

2) Establishments only answered "BP4.1 Building/room occupied area using for Business is 1:Yes".

3) Includes "Not reported", "Unknown" and so on.

Table 8-1 Number of Establishments by Section of Industrial Classification, Area of Business Place and Local Level

District and Local Level	Section of NSIC ¹⁾					
	K					
	Financial and Insurance					
	Area of Business Place (Building/Room)					
	Total ²⁾	Less than 100 Ft2	100 to 299 Ft2	300 to 499 Ft2	500Ft2 and above	Not Stated ³⁾
Rupandehi District	589	32	214	67	276	0
50801 DEVDAHA MUNICIPALITY	33	0	15	2	16	0
50802 BUTWAL SUB-METROPOLITIAN CITY	156	6	41	23	86	0
50803 SAINAMAINA MUNICIPALITY	27	3	11	2	11	0
50804 KANCHAN RURAL MUNICIPALITY	10	0	6	1	3	0
50805 GAIDAHAWA RURAL MUNICIPALITY	37	6	27	1	3	0
50806 SUDDHODHAN RURAL MUNICIPALITY	23	2	9	5	7	0
50807 SIYARI RURAL MUNICIPALITY	20	0	10	2	8	0
50808 TILOTTAMA MUNICIPALITY	121	6	40	10	65	0
50809 OM SATIYA RURAL MUNICIPALITY	7	0	5	1	1	0
50810 ROHINI RURAL MUNICIPALITY	8	0	3	1	4	0
50811 SIDDHARTHANAGAR MUNICIPALITY	114	7	38	12	57	0
50812 MAYADEVI RURAL MUNICIPALITY	6	0	3	2	1	0
50813 LUMBINI SANSKRITIK MUNICIPALITY	12	0	4	1	7	0
50814 KOTAHIMAI RURAL MUNICIPALITY	8	1	1	1	5	0
50815 SAMMARIMAI RURAL MUNICIPALITY	6	1	1	3	1	0
50816 MARCHAWARI RURAL MUNICIPALITY	1	0	0	0	1	0
Kapilbastu District	148	7	44	29	68	0
50901 BANGANGA MUNICIPALITY	30	0	6	5	19	0
50902 BUDDHABHUMI MUNICIPALITY	28	3	12	7	6	0
50903 SHIVARAJ MUNICIPALITY	35	0	8	7	20	0
50904 BIJAYANAGAR RURAL MUNICIPALITY	1	0	0	1	0	0
50905 KRISHNANAGAR MUNICIPALITY	13	0	6	1	6	0
50906 MAHARAJGANJ MUNICIPALITY	5	1	3	0	1	0
50907 KAPILBASTU MUNICIPALITY	22	0	6	5	11	0
50908 YASODHARA RURAL MUNICIPALITY	6	3	1	1	1	0
50909 MAYADEVI RURAL MUNICIPALITY	6	0	1	2	3	0
50910 SHUDDHODHAN RURAL MUNICIPALITY	2	0	1	0	1	0
Dang District	202	17	55	35	94	1
51001 BANGALACHULI RURAL MUNICIPALITY	4	0	2	1	1	0
51002 GHORAHAI SUB-METROPOLITIAN CITY	55	5	11	6	33	0
51003 TULSIPUR SUB-METROPOLITIAN CITY	27	0	3	6	18	0
51004 SHANTINAGAR RURAL MUNICIPALITY	8	2	2	4	0	0
51005 BABAI RURAL MUNICIPALITY	12	1	5	2	4	0
51006 DANGISHARAN RURAL MUNICIPALITY	5	2	2	0	1	0
51007 LAMAHI MUNICIPALITY	38	1	7	10	20	0
51008 RAPTI RURAL MUNICIPALITY	25	0	12	3	10	0
51009 GADHAWA RURAL MUNICIPALITY	24	5	11	2	5	1
51010 RAJPUR RURAL MUNICIPALITY	4	1	0	1	2	0
Banke District	218	17	61	28	111	1
51101 RAPTI SONARI RURAL MUNICIPALITY	16	1	8	2	5	0
51102 KOHALPUR MUNICIPALITY	55	4	17	6	28	0
51103 BAIJANATH RURAL MUNICIPALITY	14	0	8	2	4	0
51104 KHAJURA RURAL MUNICIPALITY	21	4	7	5	4	1
51105 JANAKI RURAL MUNICIPALITY	2	0	2	0	0	0
51106 NEPALGANJ SUB-METROPOLITIAN CITY	105	6	18	12	69	0
51107 DUDUWA RURAL MUNICIPALITY	3	2	1	0	0	0
51108 NARAINAPUR RURAL MUNICIPALITY	2	0	0	1	1	0
Bardiya District	210	11	82	39	78	0
51201 BANSGADHI MUNICIPALITY	30	1	12	9	8	0
51202 BARBARDIYA MUNICIPALITY	33	2	16	3	12	0
51203 THAKURBABA MUNICIPALITY	31	2	16	7	6	0
51204 GERUWA RURAL MUNICIPALITY	6	0	4	0	2	0
51205 RAJAPUR MUNICIPALITY	27	0	8	6	13	0
51206 MADHUWAN MUNICIPALITY	28	1	11	4	12	0
51207 GULARIYA MUNICIPALITY	31	1	6	4	20	0
51208 BADHAIYATAL RURAL MUNICIPALITY	24	4	9	6	5	0

1) NSIC stands for Nepal Standard Industrial Classification.

2) Establishments only answered "BP4.1 Building/room occupied area using for Business is 1:Yes".

3) Includes "Not reported", "Unknown" and so on.

Table 8-1 Number of Establishments by Section of Industrial Classification, Area of Business Place and Local Level

District and Local Level	Section of NSIC ¹⁾					
	P					
	Education					
	Area of Business Place (Building/Room)					
	Total ²⁾	Less than 100 Ft2	100 to 299 Ft2	300 to 499 Ft2	500Ft2 and above	Not Stated ³⁾
Lumbini Province						
Total	6,080	73	430	444	5,133	0
Sub-Metropolitan City	660	10	72	54	524	0
Municipality	2,327	38	204	148	1,937	0
Rural Municipality	3,093	25	154	242	2,672	0
501 Rukum East						
Total	116	0	0	5	111	0
Rural Municipality	116	0	0	5	111	0
502 Rolpa						
Total	430	1	25	41	363	0
Municipality	85	1	10	16	58	0
Rural Municipality	345	0	15	25	305	0
503 Pyuthan						
Total	440	7	37	62	334	0
Municipality	147	2	18	19	108	0
Rural Municipality	293	5	19	43	226	0
504 Gulmi						
Total	621	5	18	52	546	0
Municipality	138	1	7	8	122	0
Rural Municipality	483	4	11	44	424	0
505 Arghakhanchi						
Total	474	3	21	42	408	0
Municipality	293	1	18	21	253	0
Rural Municipality	181	2	3	21	155	0

1) NSIC stands for Nepal Standard Industrial Classification.

2) Establishments only answered "BP4.1 Building/room occupied area using for Business is 1:Yes".

3) Includes "Not reported ", "Unknown" and so on.

Table 8-1 Number of Establishments by Section of Industrial Classification, Area of Business Place and Local Level

District and Local Level	Section of NSIC ¹⁾					
	P					
	Education					
	Area of Business Place (Building/Room)					
	Total ²⁾	Less than 100 Ft2	100 to 299 Ft2	300 to 499 Ft2	500Ft2 and above	Not Stated ³⁾
506 Palpa						
Total	519	4	32	36	447	0
Municipality	149	2	8	7	132	0
Rural Municipality	370	2	24	29	315	0
507 Nawalparasi West						
Total	331	6	23	11	291	0
Municipality	191	6	17	8	160	0
Rural Municipality	140	0	6	3	131	0
508 Rupandehi						
Total	873	11	85	38	739	0
Sub-Metropolitan City	182	1	36	19	126	0
Municipality	346	10	31	11	294	0
Rural Municipality	345	0	18	8	319	0
509 Kapilbastu						
Total	569	3	37	32	497	0
Municipality	426	3	34	21	368	0
Rural Municipality	143	0	3	11	129	0
510 Dang						
Total	560	6	30	31	493	0
Sub-Metropolitan City	280	4	16	13	247	0
Municipality	52	1	4	2	45	0
Rural Municipality	228	1	10	16	201	0
511 Banke						
Total	688	19	77	72	520	0
Sub-Metropolitan City	198	5	20	22	151	0
Municipality	134	4	22	18	90	0
Rural Municipality	356	10	35	32	279	0
512 Bardiya						
Total	459	8	45	22	384	0
Municipality	366	7	35	17	307	0
Rural Municipality	93	1	10	5	77	0

1) NSIC stands for Nepal Standard Industrial Classification.

2) Establishments only answered "BP4.1 Building/room occupied area using for Business is 1:Yes".

3) Includes "Not reported ", "Unknown" and so on.

Table 8-1 Number of Establishments by Section of Industrial Classification, Area of Business Place and Local Level

District and Local Level	Section of NSIC ¹⁾					
	P					
	Education					
	Area of Business Place (Building/Room)					
	Total ²⁾	Less than 100 Ft2	100 to 299 Ft2	300 to 499 Ft2	500Ft2 and above	Not Stated ³⁾
Rukum East District	116	0	0	5	111	0
50101 PUTHA UTTANGANGA RURAL MUNICIPALITY	43	0	0	0	43	0
50102 SISNE RURAL MUNICIPALITY	36	0	0	1	35	0
50103 BHOOME RURAL MUNICIPALITY	37	0	0	4	33	0
Rolpa District	430	1	25	41	363	0
50201 SUNCHHAHARI RURAL MUNICIPALITY	32	0	4	1	27	0
50202 THAWANG RURAL MUNICIPALITY	24	0	1	2	21	0
50203 PARIWARTAN RURAL MUNICIPALITY	41	0	0	5	36	0
50204 GANGADEV RURAL MUNICIPALITY	43	0	3	3	37	0
50205 MADI RURAL MUNICIPALITY	32	0	0	5	27	0
50206 TRIBENI RURAL MUNICIPALITY	40	0	2	2	36	0
50207 ROLPA MUNICIPALITY	85	1	10	16	58	0
50208 RUNTIGADHI RURAL MUNICIPALITY	59	0	3	4	52	0
50209 SUNIL SMRITI RURAL MUNICIPALITY	48	0	1	3	44	0
50210 LUNGRI RURAL MUNICIPALITY	26	0	1	0	25	0
Pyuthan District	440	7	37	62	334	0
50301 GAUMUKHI RURAL MUNICIPALITY	48	0	1	4	43	0
50302 NAUBAHINI RURAL MUNICIPALITY	46	1	2	6	37	0
50303 JHIMARUK RURAL MUNICIPALITY	60	3	0	3	54	0
50304 PYUTHAN MUNICIPALITY	73	0	6	7	60	0
50305 SWORGADWARI MUNICIPALITY	74	2	12	12	48	0
50306 MANDAVI RURAL MUNICIPALITY	29	1	0	2	26	0
50307 MALLARANI RURAL MUNICIPALITY	31	0	4	2	25	0
50308 AAIRAWATI RURAL MUNICIPALITY	48	0	12	17	19	0
50309 SARUMARANI RURAL MUNICIPALITY	31	0	0	9	22	0
Gulmi District	621	5	18	52	546	0
50401 KALI GANDAKI RURAL MUNICIPALITY	42	0	0	1	41	0
50402 SATYAWOTI RURAL MUNICIPALITY	47	0	1	2	44	0
50403 CHANDRAKOT RURAL MUNICIPALITY	44	2	2	5	35	0
50404 MUSIKOT MUNICIPALITY	80	1	2	4	73	0
50405 ISMA RURAL MUNICIPALITY	47	1	0	6	40	0
50406 MALIKA RURAL MUNICIPALITY	58	0	1	3	54	0
50407 MADANE RURAL MUNICIPALITY	52	0	2	3	47	0
50408 DHURKOT RURAL MUNICIPALITY	50	0	3	6	41	0
50409 RESUNGA MUNICIPALITY	58	0	5	4	49	0
50410 GULMI DURBAR RURAL MUNICIPALITY	41	0	1	6	34	0
50411 CHHATRAKOT RURAL MUNICIPALITY	47	0	0	3	44	0
50412 RURU RURAL MUNICIPALITY	55	1	1	9	44	0
Arghakhanchi District	474	3	21	42	408	0
50501 CHHATRADEV RURAL MUNICIPALITY	51	0	1	4	46	0
50502 MALARANI RURAL MUNICIPALITY	69	2	2	11	54	0
50503 BHUMIKASTHAN MUNICIPALITY	69	0	2	4	63	0
50504 SANDHIKARKA MUNICIPALITY	107	0	16	11	80	0
50505 PANINI RURAL MUNICIPALITY	61	0	0	6	55	0
50506 SHITAGANGA MUNICIPALITY	117	1	0	6	110	0
Palpa District	519	4	32	36	447	0
50601 RAMPUR MUNICIPALITY	68	1	4	3	60	0
50602 PURBAKHOLA RURAL MUNICIPALITY	44	0	1	0	43	0
50603 RAMBHA RURAL MUNICIPALITY	43	0	2	4	37	0
50604 BAGANASKALI RURAL MUNICIPALITY	43	1	2	3	37	0
50605 TANSEN MUNICIPALITY	81	1	4	4	72	0
50606 RIBDIKOT RURAL MUNICIPALITY	45	0	2	4	39	0
50607 RAINADEVI CHHAHARA RURAL MUNICIPALITY	50	0	3	8	39	0
50608 TINAU RURAL MUNICIPALITY	38	0	1	4	33	0
50609 MATHAGADHI RURAL MUNICIPALITY	43	1	2	3	37	0
50610 NISDI RURAL MUNICIPALITY	64	0	11	3	50	0
Nawalparasi West District	331	6	23	11	291	0
50701 BARDAGHAT MUNICIPALITY	53	1	5	0	47	0
50702 SUNAWAL MUNICIPALITY	74	5	9	3	57	0
50703 RAMGRAM MUNICIPALITY	64	0	3	5	56	0
50704 PALHINANDAN RURAL MUNICIPALITY	33	0	1	2	30	0
50705 SARAWAL RURAL MUNICIPALITY	26	0	2	1	23	0
50706 PRATAPAPUR RURAL MUNICIPALITY	45	0	1	0	44	0
50707 SUSTA RURAL MUNICIPALITY	36	0	2	0	34	0

1) NSIC stands for Nepal Standard Industrial Classification.

2) Establishments only answered "BP4.1 Building/room occupied area using for Business is 1:Yes".

3) Includes "Not reported", "Unknown" and so on.

Table 8-1 Number of Establishments by Section of Industrial Classification, Area of Business Place and Local Level

District and Local Level	Section of NSIC ¹⁾					
	P					
	Education					
	Area of Business Place (Building/Room)					
	Total ²⁾	Less than 100 Ft2	100 to 299 Ft2	300 to 499 Ft2	500Ft2 and above	Not Stated ³⁾
Rupandehi District	873	11	85	38	739	0
50801 DEVDAHA MUNICIPALITY	49	0	8	1	40	0
50802 BUTWAL SUB-METROPOLITIAN CITY	182	1	36	19	126	0
50803 SAINAMAINA MUNICIPALITY	42	3	2	2	35	0
50804 KANCHAN RURAL MUNICIPALITY	30	0	6	0	24	0
50805 GAIDAHAWA RURAL MUNICIPALITY	36	0	1	0	35	0
50806 SUDDHODHAN RURAL MUNICIPALITY	26	0	0	1	25	0
50807 SIYARI RURAL MUNICIPALITY	38	0	3	0	35	0
50808 TILOTTAMA MUNICIPALITY	105	6	9	2	88	0
50809 OM SATIYA RURAL MUNICIPALITY	29	0	0	2	27	0
50810 ROHINI RURAL MUNICIPALITY	41	0	4	1	36	0
50811 SIDDHARTHANAGAR MUNICIPALITY	78	1	10	3	64	0
50812 MAYADEVI RURAL MUNICIPALITY	52	0	3	3	46	0
50813 LUMBINI SANSKRITIK MUNICIPALITY	72	0	2	3	67	0
50814 KOTAHIMAI RURAL MUNICIPALITY	36	0	1	1	34	0
50815 SAMMARIMAI RURAL MUNICIPALITY	35	0	0	0	35	0
50816 MARCHAWARI RURAL MUNICIPALITY	22	0	0	0	22	0
Kapilbastu District	569	3	37	32	497	0
50901 BANGANGA MUNICIPALITY	55	1	11	3	40	0
50902 BUDDHABHUMI MUNICIPALITY	69	0	6	3	60	0
50903 SHIVARAJ MUNICIPALITY	108	2	5	9	92	0
50904 BIJAYANAGAR RURAL MUNICIPALITY	23	0	1	6	16	0
50905 KRISHNANAGAR MUNICIPALITY	57	0	4	2	51	0
50906 MAHARAJGANJ MUNICIPALITY	61	0	2	1	58	0
50907 KAPILBASTU MUNICIPALITY	76	0	6	3	67	0
50908 YASODHARA RURAL MUNICIPALITY	34	0	1	0	33	0
50909 MAYADEVI RURAL MUNICIPALITY	57	0	0	5	52	0
50910 SHUDDHODHAN RURAL MUNICIPALITY	29	0	1	0	28	0
Dang District	560	6	30	31	493	0
51001 BANGALACHULI RURAL MUNICIPALITY	36	0	0	3	33	0
51002 GHORAHAI SUB-METROPOLITIAN CITY	157	4	10	10	133	0
51003 TULSIPUR SUB-METROPOLITIAN CITY	123	0	6	3	114	0
51004 SHANTINAGAR RURAL MUNICIPALITY	27	0	1	3	23	0
51005 BABAI RURAL MUNICIPALITY	30	0	0	1	29	0
51006 DANGISHARAN RURAL MUNICIPALITY	24	0	0	0	24	0
51007 LAMAHI MUNICIPALITY	52	1	4	2	45	0
51008 RAPTI RURAL MUNICIPALITY	36	1	3	1	31	0
51009 GADHAWA RURAL MUNICIPALITY	36	0	5	8	23	0
51010 RAJPUR RURAL MUNICIPALITY	39	0	1	0	38	0
Banke District	688	19	77	72	520	0
51101 RAPTI SONARI RURAL MUNICIPALITY	69	1	1	4	63	0
51102 KOHALPUR MUNICIPALITY	134	4	22	18	90	0
51103 BAIJANATH RURAL MUNICIPALITY	57	1	7	0	49	0
51104 KHAJURA RURAL MUNICIPALITY	69	2	4	9	54	0
51105 JANAKI RURAL MUNICIPALITY	37	0	0	2	35	0
51106 NEPALGANJ SUB-METROPOLITIAN CITY	198	5	20	22	151	0
51107 DUDUWA RURAL MUNICIPALITY	78	5	21	14	38	0
51108 NARAINAPUR RURAL MUNICIPALITY	46	1	2	3	40	0
Bardiya District	459	8	45	22	384	0
51201 BANSGADHI MUNICIPALITY	69	1	7	6	55	0
51202 BARBARDIYA MUNICIPALITY	70	1	8	4	57	0
51203 THAKURBABA MUNICIPALITY	54	1	6	1	46	0
51204 GERUWA RURAL MUNICIPALITY	41	0	6	3	32	0
51205 RAJAPUR MUNICIPALITY	59	1	5	3	50	0
51206 MADHUWAN MUNICIPALITY	48	1	2	1	44	0
51207 GULARIYA MUNICIPALITY	66	2	7	2	55	0
51208 BADHAIYATAL RURAL MUNICIPALITY	52	1	4	2	45	0

1) NSIC stands for Nepal Standard Industrial Classification.

2) Establishments only answered "BP4.1 Building/room occupied area using for Business is 1:Yes".

3) Includes "Not reported", "Unknown" and so on.

Table 8-1 Number of Establishments by Section of Industrial Classification, Area of Business Place and Local Level

District and Local Level	Section of NSIC ¹⁾					
	Q					
	Human Health and Social Work					
	Area of Business Place (Building/Room)					
	Total ²⁾	Less than 100 Ft2	100 to 299 Ft2	300 to 499 Ft2	500Ft2 and above	Not Stated ³⁾
Lumbini Province						
Total	2,631	550	999	338	740	4
Sub-Metropolitan City	330	30	131	51	118	0
Municipality	981	139	417	126	298	1
Rural Municipality	1,320	381	451	161	324	3
501 Rukum East						
Total	26	3	0	5	18	0
Rural Municipality	26	3	0	5	18	0
502 Rolpa						
Total	109	8	42	10	49	0
Municipality	22	1	9	3	9	0
Rural Municipality	87	7	33	7	40	0
503 Pyuthan						
Total	83	4	25	11	43	0
Municipality	29	2	10	2	15	0
Rural Municipality	54	2	15	9	28	0
504 Gulmi						
Total	458	229	99	55	75	0
Municipality	83	25	22	14	22	0
Rural Municipality	375	204	77	41	53	0
505 Arghakhanchi						
Total	186	78	49	12	47	0
Municipality	102	41	25	4	32	0
Rural Municipality	84	37	24	8	15	0

1) NSIC stands for Nepal Standard Industrial Classification.

2) Establishments only answered "BP4.1 Building/room occupied area using for Business is 1:Yes".

3) Includes "Not reported ", "Unknown" and so on.

Table 8-1 Number of Establishments by Section of Industrial Classification, Area of Business Place and Local Level

District and Local Level	Section of NSIC ¹⁾					
	Q					
	Human Health and Social Work					
	Area of Business Place (Building/Room)					
	Total ²⁾	Less than 100 Ft2	100 to 299 Ft2	300 to 499 Ft2	500Ft2 and above	Not Stated ³⁾
506 Palpa						
Total	275	71	78	57	69	0
Municipality	57	3	18	13	23	0
Rural Municipality	218	68	60	44	46	0
507 Nawalparasi West						
Total	157	13	87	22	34	1
Municipality	91	8	46	16	21	0
Rural Municipality	66	5	41	6	13	1
508 Rupandehi						
Total	280	10	131	38	101	0
Sub-Metropolitan City	86	1	35	16	34	0
Municipality	135	7	66	18	44	0
Rural Municipality	59	2	30	4	23	0
509 Kapilbastu						
Total	200	37	74	23	66	0
Municipality	153	26	59	17	51	0
Rural Municipality	47	11	15	6	15	0
510 Dang						
Total	260	37	113	27	81	2
Sub-Metropolitan City	134	20	52	15	47	0
Municipality	26	2	14	3	7	0
Rural Municipality	100	15	47	9	27	2
511 Banke						
Total	309	35	145	41	87	1
Sub-Metropolitan City	110	9	44	20	37	0
Municipality	53	3	25	6	18	1
Rural Municipality	146	23	76	15	32	0
512 Bardiya						
Total	288	25	156	37	70	0
Municipality	230	21	123	30	56	0
Rural Municipality	58	4	33	7	14	0

1) NSIC stands for Nepal Standard Industrial Classification.

2) Establishments only answered "BP4.1 Building/room occupied area using for Business is 1:Yes".

3) Includes "Not reported ", "Unknown" and so on.

Table 8-1 Number of Establishments by Section of Industrial Classification, Area of Business Place and Local Level

District and Local Level	Section of NSIC ¹⁾					
	Q					
	Human Health and Social Work					
	Area of Business Place (Building/Room)					
	Total ²⁾	Less than 100 Ft2	100 to 299 Ft2	300 to 499 Ft2	500Ft2 and above	Not Stated ³⁾
Rukum East District	26	3	0	5	18	0
50101 PUTHA UTTANGANGA RURAL MUNICIPALITY	8	0	0	1	7	0
50102 SISNE RURAL MUNICIPALITY	7	0	0	1	6	0
50103 BHOOME RURAL MUNICIPALITY	11	3	0	3	5	0
Rolpa District	109	8	42	10	49	0
50201 SUNCHHAHARI RURAL MUNICIPALITY	16	6	5	2	3	0
50202 THAWANG RURAL MUNICIPALITY	4	0	0	0	4	0
50203 PARIWARTAN RURAL MUNICIPALITY	7	0	0	0	7	0
50204 GANGADEV RURAL MUNICIPALITY	3	0	1	0	2	0
50205 MADI RURAL MUNICIPALITY	6	0	2	3	1	0
50206 TRIBENI RURAL MUNICIPALITY	10	0	4	1	5	0
50207 ROLPA MUNICIPALITY	22	1	9	3	9	0
50208 RUNTIGADHI RURAL MUNICIPALITY	15	1	6	1	7	0
50209 SUNIL SMRITI RURAL MUNICIPALITY	15	0	7	0	8	0
50210 LUNGRI RURAL MUNICIPALITY	11	0	8	0	3	0
Pyuthan District	83	4	25	11	43	0
50301 GAUMUKHI RURAL MUNICIPALITY	7	0	0	0	7	0
50302 NAUBAHINI RURAL MUNICIPALITY	14	0	7	3	4	0
50303 JHIMARUK RURAL MUNICIPALITY	6	0	2	1	3	0
50304 PYUTHAN MUNICIPALITY	16	0	5	1	10	0
50305 SWORGADWARI MUNICIPALITY	13	2	5	1	5	0
50306 MANDAVI RURAL MUNICIPALITY	6	1	0	0	5	0
50307 MALLARANI RURAL MUNICIPALITY	8	0	3	1	4	0
50308 AARAWATI RURAL MUNICIPALITY	8	1	3	3	1	0
50309 SARUMARANI RURAL MUNICIPALITY	5	0	0	1	4	0
Gulmi District	458	229	99	55	75	0
50401 KALI GANDAKI RURAL MUNICIPALITY	45	31	5	4	5	0
50402 SATYAWOTI RURAL MUNICIPALITY	36	8	17	5	6	0
50403 CHANDRAKOT RURAL MUNICIPALITY	54	29	13	6	6	0
50404 MUSIKOT MUNICIPALITY	37	14	7	4	12	0
50405 ISMA RURAL MUNICIPALITY	29	21	1	1	6	0
50406 MALIKA RURAL MUNICIPALITY	20	8	2	3	7	0
50407 MADANE RURAL MUNICIPALITY	55	32	9	5	9	0
50408 DHURKOT RURAL MUNICIPALITY	22	8	7	3	4	0
50409 RESUNGA MUNICIPALITY	46	11	15	10	10	0
50410 GULMI DURBAR RURAL MUNICIPALITY	27	9	10	5	3	0
50411 CHHATRAKOT RURAL MUNICIPALITY	31	18	7	1	5	0
50412 RURU RURAL MUNICIPALITY	56	40	6	8	2	0
Arghakhanchi District	186	78	49	12	47	0
50501 CHHATRADEV RURAL MUNICIPALITY	32	18	8	1	5	0
50502 MALARANI RURAL MUNICIPALITY	32	19	6	1	6	0
50503 BHUMIKASTHAN MUNICIPALITY	34	19	7	3	5	0
50504 SANDHIKARKA MUNICIPALITY	49	15	15	1	18	0
50505 PANINI RURAL MUNICIPALITY	20	0	10	6	4	0
50506 SHITAGANGA MUNICIPALITY	19	7	3	0	9	0
Palpa District	275	71	78	57	69	0
50601 RAMPUR MUNICIPALITY	31	1	13	8	9	0
50602 PURBAKHOLA RURAL MUNICIPALITY	17	5	1	1	10	0
50603 RAMBHA RURAL MUNICIPALITY	47	27	13	0	7	0
50604 BAGANASKALI RURAL MUNICIPALITY	66	7	18	30	11	0
50605 TANSEN MUNICIPALITY	26	2	5	5	14	0
50606 RIBDIKOT RURAL MUNICIPALITY	19	4	8	3	4	0
50607 RAINADEVI CHHAHARA RURAL MUNICIPALITY	6	0	3	0	3	0
50608 TINAU RURAL MUNICIPALITY	42	23	12	4	3	0
50609 MATHAGADHI RURAL MUNICIPALITY	9	0	1	2	6	0
50610 NISDI RURAL MUNICIPALITY	12	2	4	4	2	0
Nawalparasi West District	157	13	87	22	34	1
50701 BARDAGHAT MUNICIPALITY	32	1	14	6	11	0
50702 SUNAWAL MUNICIPALITY	22	4	9	3	6	0
50703 RAMGRAM MUNICIPALITY	37	3	23	7	4	0
50704 PALHINANDAN RURAL MUNICIPALITY	17	0	11	3	3	0
50705 SARAWAL RURAL MUNICIPALITY	16	1	11	1	2	1
50706 PRATAPAPUR RURAL MUNICIPALITY	21	2	14	0	5	0
50707 SUSTA RURAL MUNICIPALITY	12	2	5	2	3	0

1) NSIC stands for Nepal Standard Industrial Classification.

2) Establishments only answered "BP4.1 Building/room occupied area using for Business is 1:Yes".

3) Includes "Not reported", "Unknown" and so on.

Table 8-1 Number of Establishments by Section of Industrial Classification, Area of Business Place and Local Level

District and Local Level	Section of NSIC ¹⁾					
	Q					
	Human Health and Social Work					
	Area of Business Place (Building/Room)					
	Total ²⁾	Less than 100 Ft2	100 to 299 Ft2	300 to 499 Ft2	500Ft2 and above	Not Stated ³⁾
Rupandehi District	280	10	131	38	101	0
50801 DEVDAHA MUNICIPALITY	17	0	10	1	6	0
50802 BUTWAL SUB-METROPOLITIAN CITY	86	1	35	16	34	0
50803 SAINAMAINA MUNICIPALITY	17	0	13	0	4	0
50804 KANCHAN RURAL MUNICIPALITY	3	0	3	0	0	0
50805 GAIDAHAWA RURAL MUNICIPALITY	15	2	12	0	1	0
50806 SUDDHODHAN RURAL MUNICIPALITY	2	0	0	0	2	0
50807 SIYARI RURAL MUNICIPALITY	9	0	6	1	2	0
50808 TILOTTAMA MUNICIPALITY	45	5	23	5	12	0
50809 OM SATIYA RURAL MUNICIPALITY	7	0	2	2	3	0
50810 ROHINI RURAL MUNICIPALITY	9	0	5	0	4	0
50811 SIDDHARTHANAGAR MUNICIPALITY	46	2	18	9	17	0
50812 MAYADEVI RURAL MUNICIPALITY	2	0	0	0	2	0
50813 LUMBINI SANSKRITIK MUNICIPALITY	10	0	2	3	5	0
50814 KOTAHIMAI RURAL MUNICIPALITY	5	0	2	0	3	0
50815 SAMMARIMAI RURAL MUNICIPALITY	6	0	0	1	5	0
50816 MARCHAWARI RURAL MUNICIPALITY	1	0	0	0	1	0
Kapilbastu District	200	37	74	23	66	0
50901 BANGANGA MUNICIPALITY	19	0	12	1	6	0
50902 BUDDHABHUMI MUNICIPALITY	26	3	14	2	7	0
50903 SHIVARAJ MUNICIPALITY	34	8	12	5	9	0
50904 BIJAYANAGAR RURAL MUNICIPALITY	8	1	3	2	2	0
50905 KRISHNANAGAR MUNICIPALITY	31	3	11	6	11	0
50906 MAHARAJGANJ MUNICIPALITY	10	1	2	1	6	0
50907 KAPILBASTU MUNICIPALITY	33	11	8	2	12	0
50908 YASODHARA RURAL MUNICIPALITY	8	3	2	2	1	0
50909 MAYADEVI RURAL MUNICIPALITY	22	6	7	1	8	0
50910 SHUDDHODHAN RURAL MUNICIPALITY	9	1	3	1	4	0
Dang District	260	37	113	27	81	2
51001 BANGALACHULI RURAL MUNICIPALITY	13	0	6	3	4	0
51002 GHORAHAI SUB-METROPOLITIAN CITY	66	17	21	5	23	0
51003 TULSIPUR SUB-METROPOLITIAN CITY	68	3	31	10	24	0
51004 SHANTINAGAR RURAL MUNICIPALITY	13	5	4	1	3	0
51005 BABAI RURAL MUNICIPALITY	15	0	10	2	3	0
51006 DANGISHARAN RURAL MUNICIPALITY	12	5	2	0	4	1
51007 LAMAHI MUNICIPALITY	26	2	14	3	7	0
51008 RAPTI RURAL MUNICIPALITY	20	3	12	1	4	0
51009 GADHAWA RURAL MUNICIPALITY	17	0	10	2	4	1
51010 RAJPUR RURAL MUNICIPALITY	10	2	3	0	5	0
Banke District	309	35	145	41	87	1
51101 RAPTI SONARI RURAL MUNICIPALITY	33	4	20	3	6	0
51102 KOHALPUR MUNICIPALITY	53	3	25	6	18	1
51103 BAIJANATH RURAL MUNICIPALITY	26	5	17	2	2	0
51104 KHAJURA RURAL MUNICIPALITY	33	4	19	2	8	0
51105 JANAKI RURAL MUNICIPALITY	17	4	5	4	4	0
51106 NEPALGANJ SUB-METROPOLITIAN CITY	110	9	44	20	37	0
51107 DUDUWA RURAL MUNICIPALITY	24	2	11	3	8	0
51108 NARAINAPUR RURAL MUNICIPALITY	13	4	4	1	4	0
Bardiya District	288	25	156	37	70	0
51201 BANSGADHI MUNICIPALITY	40	6	24	3	7	0
51202 BARBARDIYA MUNICIPALITY	51	4	31	6	10	0
51203 THAKURBABA MUNICIPALITY	21	2	12	2	5	0
51204 GERUWA RURAL MUNICIPALITY	29	2	16	3	8	0
51205 RAJAPUR MUNICIPALITY	65	4	35	8	18	0
51206 MADHUWAN MUNICIPALITY	29	3	11	4	11	0
51207 GULARIYA MUNICIPALITY	24	2	10	7	5	0
51208 BADHAIYATAL RURAL MUNICIPALITY	29	2	17	4	6	0

1) NSIC stands for Nepal Standard Industrial Classification.

2) Establishments only answered "BP4.1 Building/room occupied area using for Business is 1:Yes".

3) Includes "Not reported", "Unknown" and so on.

Table 8-1 Number of Establishments by Section of Industrial Classification, Area of Business Place and Local Level

District and Local Level	Section of NSIC ¹⁾					
	L+M+N+R+S					
	Real Estate, Professional & Scientific Activities, Administrative Services, Arts & Entertainment, Other Services					
	Area of Business Place (Building/Room)					
	Total ²⁾	Less than 100 Ft2	100 to 299 Ft2	300 to 499 Ft2	500Ft2 and above	Not Stated ³⁾
Lumbini Province						
Total	11,057	3,215	6,140	824	868	10
Sub-Metropolitan City	1,958	472	1,134	186	164	2
Municipality	5,367	1,330	3,188	391	456	2
Rural Municipality	3,732	1,413	1,818	247	248	6
501 Rukum East						
Total	55	15	21	12	7	0
Rural Municipality	55	15	21	12	7	0
502 Rolpa						
Total	254	50	180	10	13	1
Municipality	90	12	76	1	0	1
Rural Municipality	164	38	104	9	13	0
503 Pyuthan						
Total	325	84	160	38	43	0
Municipality	153	30	70	24	29	0
Rural Municipality	172	54	90	14	14	0
504 Gulmi						
Total	1,132	521	398	101	112	0
Municipality	362	101	147	54	60	0
Rural Municipality	770	420	251	47	52	0
505 Arghakhanchi						
Total	523	200	255	32	36	0
Municipality	361	124	191	21	25	0
Rural Municipality	162	76	64	11	11	0

1) NSIC stands for Nepal Standard Industrial Classification.

2) Establishments only answered "BP4.1 Building/room occupied area using for Business is 1:Yes".

3) Includes "Not reported ", "Unknown" and so on.

Table 8-1 Number of Establishments by Section of Industrial Classification, Area of Business Place and Local Level

District and Local Level	Section of NSIC ¹⁾					
	L+M+N+R+S					
	Real Estate, Professional & Scientific Activities, Administrative Services, Arts & Entertainment, Other Services					
	Area of Business Place (Building/Room)					
	Total ²⁾	Less than 100 Ft2	100 to 299 Ft2	300 to 499 Ft2	500Ft2 and above	Not Stated ³⁾
506 Palpa						
Total	468	162	219	54	33	0
Municipality	218	79	103	19	17	0
Rural Municipality	250	83	116	35	16	0
507 Nawalparasi West						
Total	834	194	530	59	51	0
Municipality	569	88	408	41	32	0
Rural Municipality	265	106	122	18	19	0
508 Rupandehi						
Total	3,175	735	2,014	228	194	4
Sub-Metropolitan City	824	137	544	74	67	2
Municipality	1,424	313	908	110	92	1
Rural Municipality	927	285	562	44	35	1
509 Kapilbastu						
Total	1,084	428	549	42	64	1
Municipality	883	308	487	32	56	0
Rural Municipality	201	120	62	10	8	1
510 Dang						
Total	826	189	517	59	58	3
Sub-Metropolitan City	545	124	338	46	37	0
Municipality	77	11	56	5	5	0
Rural Municipality	204	54	123	8	16	3
511 Banke						
Total	1,258	374	644	116	123	1
Sub-Metropolitan City	589	211	252	66	60	0
Municipality	289	38	199	24	28	0
Rural Municipality	380	125	193	26	35	1
512 Bardiya						
Total	1,123	263	653	73	134	0
Municipality	941	226	543	60	112	0
Rural Municipality	182	37	110	13	22	0

1) NSIC stands for Nepal Standard Industrial Classification.

2) Establishments only answered "BP4.1 Building/room occupied area using for Business is 1:Yes".

3) Includes "Not reported", "Unknown" and so on.

Table 8-1 Number of Establishments by Section of Industrial Classification, Area of Business Place and Local Level

District and Local Level	Section of NSIC ¹⁾					
	L+M+N+R+S					
	Real Estate, Professional & Scientific Activities, Administrative Services, Arts & Entertainment, Other Services					
	Area of Business Place (Building/Room)					
	Total ²⁾	Less than 100 Ft2	100 to 299 Ft2	300 to 499 Ft2	500Ft2 and above	Not Stated ³⁾
Rukum East District	55	15	21	12	7	0
50101 PUTHA UTTANGANGA RURAL MUNICIPALITY	22	3	11	4	4	0
50102 SISNE RURAL MUNICIPALITY	21	2	10	6	3	0
50103 BHOOME RURAL MUNICIPALITY	12	10	0	2	0	0
Rolpa District	254	50	180	10	13	1
50201 SUNCHHAHARI RURAL MUNICIPALITY	15	4	6	3	2	0
50202 THAWANG RURAL MUNICIPALITY	10	8	1	0	1	0
50203 PARIWARTAN RURAL MUNICIPALITY	22	1	18	2	1	0
50204 GANGADEV RURAL MUNICIPALITY	9	2	5	0	2	0
50205 MADI RURAL MUNICIPALITY	18	13	3	1	1	0
50206 TRIBENI RURAL MUNICIPALITY	18	1	16	0	1	0
50207 ROLPA MUNICIPALITY	90	12	76	1	0	1
50208 RUNTIGADHI RURAL MUNICIPALITY	26	3	21	2	0	0
50209 SUNIL SMRITI RURAL MUNICIPALITY	39	2	31	1	5	0
50210 LUNGRI RURAL MUNICIPALITY	7	4	3	0	0	0
Pyuthan District	325	84	160	38	43	0
50301 GAUMUKHI RURAL MUNICIPALITY	14	11	3	0	0	0
50302 NAUBAHINI RURAL MUNICIPALITY	21	10	11	0	0	0
50303 JHIMARUK RURAL MUNICIPALITY	29	19	8	1	1	0
50304 PYUTHAN MUNICIPALITY	123	23	55	19	26	0
50305 SWORGADWARI MUNICIPALITY	30	7	15	5	3	0
50306 MANDAVI RURAL MUNICIPALITY	18	5	10	1	2	0
50307 MALLARANI RURAL MUNICIPALITY	43	2	27	6	8	0
50308 AAIRAWATI RURAL MUNICIPALITY	24	6	14	3	1	0
50309 SARUMARANI RURAL MUNICIPALITY	23	1	17	3	2	0
Gulmi District	1,132	521	398	101	112	0
50401 KALI GANDAKI RURAL MUNICIPALITY	92	66	20	4	2	0
50402 SATYAWOTI RURAL MUNICIPALITY	82	21	36	13	12	0
50403 CHANDRAKOT RURAL MUNICIPALITY	68	40	19	4	5	0
50404 MUSIKOT MUNICIPALITY	106	52	36	12	6	0
50405 ISMA RURAL MUNICIPALITY	75	35	29	7	4	0
50406 MALIKA RURAL MUNICIPALITY	82	49	25	2	6	0
50407 MADANE RURAL MUNICIPALITY	76	38	28	2	8	0
50408 DHURKOT RURAL MUNICIPALITY	50	20	29	1	0	0
50409 RESUNGA MUNICIPALITY	256	49	111	42	54	0
50410 GULMI DURBAR RURAL MUNICIPALITY	45	21	17	2	5	0
50411 CHHATRAKOT RURAL MUNICIPALITY	60	36	18	3	3	0
50412 RURU RURAL MUNICIPALITY	140	94	30	9	7	0
Arghakhanchi District	523	200	255	32	36	0
50501 CHHATRADEV RURAL MUNICIPALITY	61	23	33	1	4	0
50502 MALARANI RURAL MUNICIPALITY	62	39	18	4	1	0
50503 BHUMIKASTHAN MUNICIPALITY	40	20	18	1	1	0
50504 SANDHIKARKA MUNICIPALITY	242	60	143	19	20	0
50505 PANINI RURAL MUNICIPALITY	39	14	13	6	6	0
50506 SHITAGANGA MUNICIPALITY	79	44	30	1	4	0
Palpa District	468	162	219	54	33	0
50601 RAMPUR MUNICIPALITY	57	9	37	4	7	0
50602 PURBAKHOLA RURAL MUNICIPALITY	18	6	9	3	0	0
50603 RAMBHA RURAL MUNICIPALITY	45	21	19	3	2	0
50604 BAGANASKALI RURAL MUNICIPALITY	75	16	25	28	6	0
50605 TANSEN MUNICIPALITY	161	70	66	15	10	0
50606 RIBDIKOT RURAL MUNICIPALITY	50	23	24	1	2	0
50607 RAINADEVI CHHAHARA RURAL MUNICIPALITY	7	0	6	0	1	0
50608 TINAU RURAL MUNICIPALITY	23	9	11	0	3	0
50609 MATHAGADHI RURAL MUNICIPALITY	22	6	15	0	1	0
50610 NISDI RURAL MUNICIPALITY	10	2	7	0	1	0
Nawalparasi West District	834	194	530	59	51	0
50701 BARDAGHAT MUNICIPALITY	174	18	138	11	7	0
50702 SUNAWAL MUNICIPALITY	188	20	140	17	11	0
50703 RAMGRAM MUNICIPALITY	207	50	130	13	14	0
50704 PALHINANDAN RURAL MUNICIPALITY	58	21	19	10	8	0
50705 SARAWAL RURAL MUNICIPALITY	53	11	36	2	4	0
50706 PRATAPAPUR RURAL MUNICIPALITY	103	53	46	2	2	0
50707 SUSTA RURAL MUNICIPALITY	51	21	21	4	5	0

1) NSIC stands for Nepal Standard Industrial Classification.

2) Establishments only answered "BP4.1 Building/room occupied area using for Business is 1:Yes".

3) Includes "Not reported", "Unknown" and so on.

Table 8-1 Number of Establishments by Section of Industrial Classification, Area of Business Place and Local Level

District and Local Level	Section of NSIC ¹⁾					
	L+M+N+R+S					
	Real Estate, Professional & Scientific Activities, Administrative Services, Arts & Entertainment, Other Services					
	Area of Business Place (Building/Room)					
	Total ²⁾	Less than 100 Ft2	100 to 299 Ft2	300 to 499 Ft2	500Ft2 and above	Not Stated ³⁾
Rupandehi District	3,175	735	2,014	228	194	4
50801 DEVDAHA MUNICIPALITY	152	17	123	9	3	0
50802 BUTWAL SUB-METROPOLITIAN CITY	824	137	544	74	67	2
50803 SAINAMAINA MUNICIPALITY	170	36	116	11	7	0
50804 KANCHAN RURAL MUNICIPALITY	104	15	87	2	0	0
50805 GAIDAHAWA RURAL MUNICIPALITY	100	27	65	3	5	0
50806 SUDDHODHAN RURAL MUNICIPALITY	102	18	76	3	5	0
50807 SIYARI RURAL MUNICIPALITY	95	12	67	6	9	1
50808 TILOTTAMA MUNICIPALITY	466	78	311	42	35	0
50809 OM SATIYA RURAL MUNICIPALITY	91	20	60	7	4	0
50810 ROHINI RURAL MUNICIPALITY	80	27	48	3	2	0
50811 SIDDHARTHANAGAR MUNICIPALITY	500	109	307	39	44	1
50812 MAYADEVI RURAL MUNICIPALITY	150	70	63	12	5	0
50813 LUMBINI SANSKRITIK MUNICIPALITY	136	73	51	9	3	0
50814 KOTAHIMAI RURAL MUNICIPALITY	71	24	43	2	2	0
50815 SAMMARIMAI RURAL MUNICIPALITY	84	42	35	5	2	0
50816 MARCHAWARI RURAL MUNICIPALITY	50	30	18	1	1	0
Kapilbastu District	1,084	428	549	42	64	1
50901 BANGANGA MUNICIPALITY	184	62	106	8	8	0
50902 BUDDHABHUMI MUNICIPALITY	167	54	102	5	6	0
50903 SHIVARAJ MUNICIPALITY	159	50	98	2	9	0
50904 BIJAYANAGAR RURAL MUNICIPALITY	19	16	3	0	0	0
50905 KRISHNANAGAR MUNICIPALITY	126	44	68	7	7	0
50906 MAHARAJGANJ MUNICIPALITY	56	22	30	2	2	0
50907 KAPILBASTU MUNICIPALITY	191	76	83	8	24	0
50908 YASODHARA RURAL MUNICIPALITY	50	26	14	7	3	0
50909 MAYADEVI RURAL MUNICIPALITY	84	56	21	2	5	0
50910 SHUDDHODHAN RURAL MUNICIPALITY	48	22	24	1	0	1
Dang District	826	189	517	59	58	3
51001 BANGALACHULI RURAL MUNICIPALITY	12	0	9	1	2	0
51002 GHORAHAI SUB-METROPOLITIAN CITY	334	99	196	15	24	0
51003 TULSIPUR SUB-METROPOLITIAN CITY	211	25	142	31	13	0
51004 SHANTINAGAR RURAL MUNICIPALITY	12	6	3	1	2	0
51005 BABAI RURAL MUNICIPALITY	17	1	14	0	1	1
51006 DANGISHARAN RURAL MUNICIPALITY	16	7	7	1	1	0
51007 LAMAHI MUNICIPALITY	77	11	56	5	5	0
51008 RAPTI RURAL MUNICIPALITY	81	13	62	1	4	1
51009 GADHAWA RURAL MUNICIPALITY	56	22	27	2	4	1
51010 RAJPUR RURAL MUNICIPALITY	10	5	1	2	2	0
Banke District	1,258	374	644	116	123	1
51101 RAPTI SONARI RURAL MUNICIPALITY	74	34	34	2	3	1
51102 KOHALPUR MUNICIPALITY	289	38	199	24	28	0
51103 BAIJANATH RURAL MUNICIPALITY	85	20	57	5	3	0
51104 KHAJURA RURAL MUNICIPALITY	104	28	60	12	4	0
51105 JANAKI RURAL MUNICIPALITY	50	22	22	2	4	0
51106 NEPALGANJ SUB-METROPOLITIAN CITY	589	211	252	66	60	0
51107 DUDUWA RURAL MUNICIPALITY	43	14	18	2	9	0
51108 NARAINAPUR RURAL MUNICIPALITY	24	7	2	3	12	0
Bardiya District	1,123	263	653	73	134	0
51201 BANSGADHI MUNICIPALITY	114	20	85	4	5	0
51202 BARBARDIYA MUNICIPALITY	178	35	98	20	25	0
51203 THAKURBABA MUNICIPALITY	112	30	70	3	9	0
51204 GERUWA RURAL MUNICIPALITY	71	6	54	2	9	0
51205 RAJAPUR MUNICIPALITY	156	32	105	6	13	0
51206 MADHUWAN MUNICIPALITY	127	23	76	9	19	0
51207 GULARIYA MUNICIPALITY	254	86	109	18	41	0
51208 BADHAIYATAL RURAL MUNICIPALITY	111	31	56	11	13	0

1) NSIC stands for Nepal Standard Industrial Classification.

2) Establishments only answered "BP4.1 Building/room occupied area using for Business is 1:Yes".

3) Includes "Not reported", "Unknown" and so on.

Table 8-2 Number of Persons Engaged by Section of Industrial Classification, Area of Business Place and Local Level

District and Local Level	Section of NSIC ¹⁾					
	Total ²⁾					
	Area of Business Place (Building/Room)					
	Total ³⁾	Less than 100 Ft2	100 to 299 Ft2	300 to 499 Ft2	500Ft2 and above	Not Stated ⁴⁾
Lumbini Province						
Total	443,931	48,279	148,272	48,311	198,755	314
Sub-Metropolitan City	95,491	9,013	29,994	12,814	43,600	70
Municipality	201,483	19,257	68,414	20,092	93,645	75
Rural Municipality	146,957	20,009	49,864	15,405	61,510	169
501 Rukum East						
Total	2,585	313	580	339	1,353	0
Rural Municipality	2,585	313	580	339	1,353	0
502 Rolpa						
Total	14,213	1,283	7,110	1,384	4,427	9
Municipality	3,349	201	1,984	529	630	5
Rural Municipality	10,864	1,082	5,126	855	3,797	4
503 Pyuthan						
Total	18,678	3,013	7,700	2,121	5,769	75
Municipality	6,883	839	2,928	816	2,295	5
Rural Municipality	11,795	2,174	4,772	1,305	3,474	70
504 Gulmi						
Total	22,561	3,171	7,564	2,747	9,073	6
Municipality	7,398	883	2,200	924	3,391	0
Rural Municipality	15,163	2,288	5,364	1,823	5,682	6
505 Arghakhanchi						
Total	14,157	1,709	5,054	1,799	5,588	7
Municipality	9,444	986	3,617	1,153	3,688	0
Rural Municipality	4,713	723	1,437	646	1,900	7

1) NSIC stands for Nepal Standard Industrial Classification.

2) Establishments which belong to Section O, T, or U of NSIC are not surveyed.

3) Establishments only answered "BP4.1 Building/room occupied area using for Business is 1:Yes".

4) Includes "Not reported", "Unknown" and so on.

Table 8-2 Number of Persons Engaged by Section of Industrial Classification, Area of Business Place and Local Level

District and Local Level	Section of NSIC ¹⁾					
	Total ²⁾					
	Area of Business Place (Building/Room)					
	Total ³⁾	Less than 100 Ft2	100 to 299 Ft2	300 to 499 Ft2	500Ft2 and above	Not Stated ⁴⁾
506 Palpa						
Total	c	2,954	8,091	3,101	10,132	7
Municipality	12,408	1,433	3,662	1,477	5,834	2
Rural Municipality	11,877	1,521	4,429	1,624	4,298	5
507 Nawalparasi West						
Total	41,450	2,520	12,403	3,579	22,939	9
Municipality	30,486	1,292	9,403	2,662	17,128	1
Rural Municipality	10,964	1,228	3,000	917	5,811	8
508 Rupandehi						
Total	129,681	12,249	43,073	11,920	62,357	82
Sub-Metropolitan City	37,296	2,729	12,742	4,726	17,065	34
Municipality	53,977	4,741	18,782	4,250	26,183	21
Rural Municipality	38,408	4,779	11,549	2,944	19,109	27
509 Kapilbastu						
Total	38,435	6,128	9,849	4,448	17,993	17
Municipality	32,720	4,622	8,749	3,737	15,600	12
Rural Municipality	5,715	1,506	1,100	711	2,393	5
510 Dang						
Total	46,450	5,086	15,942	6,520	18,848	54
Sub-Metropolitan City	29,128	3,041	9,838	3,634	12,580	35
Municipality	5,042	337	1,739	455	2,511	0
Rural Municipality	12,280	1,708	4,365	2,431	3,757	19
511 Banke						
Total	58,741	6,167	18,016	7,081	27,448	29
Sub-Metropolitan City	29,067	3,243	7,414	4,454	13,955	1
Municipality	13,219	826	5,441	1,285	5,652	15
Rural Municipality	16,455	2,098	5,161	1,342	7,841	13
512 Bardiya						
Total	32,695	3,686	12,890	3,272	12,828	19
Municipality	26,557	3,097	9,909	2,804	10,733	14
Rural Municipality	6,138	589	2,981	468	2,095	5

1) NSIC stands for Nepal Standard Industrial Classification.

2) Establishments which belong to Section O, T, or U of NSIC are not surveyed.

3) Establishments only answered "BP4.1 Building/room occupied area using for Business is 1:Yes".

4) Includes "Not reported ", "Unknown" and so on.

Table 8-2 Number of Persons Engaged by Section of Industrial Classification, Area of Business Place and Local Level

District and Local Level	Section of NSIC ¹⁾					
	Total ²⁾					
	Area of Business Place (Building/Room)					
	Total ³⁾	Less than 100 Ft2	100 to 299 Ft2	300 to 499 Ft2	500Ft2 and above	Not Stated ⁴⁾
Rukum East District	2,585	313	580	339	1,353	0
50101 PUTHA UTTANGANGA RURAL MUNICIPALITY	712	8	232	57	415	0
50102 SISNE RURAL MUNICIPALITY	1,128	38	326	164	600	0
50103 BHOOME RURAL MUNICIPALITY	745	267	22	118	338	0
Rolpa District	14,213	1,283	7,110	1,384	4,427	9
50201 SUNCHHAHARI RURAL MUNICIPALITY	1,118	234	330	122	432	0
50202 THAWANG RURAL MUNICIPALITY	715	162	283	35	235	0
50203 PARIWARTAN RURAL MUNICIPALITY	986	18	473	103	392	0
50204 GANGADEV RURAL MUNICIPALITY	1,144	62	484	189	409	0
50205 MADI RURAL MUNICIPALITY	920	352	206	109	253	0
50206 TRIBENI RURAL MUNICIPALITY	1,130	12	688	21	409	0
50207 ROLPA MUNICIPALITY	3,349	201	1,984	529	630	5
50208 RUNTIGADHI RURAL MUNICIPALITY	2,178	25	1,168	187	798	0
50209 SUNIL SMRITI RURAL MUNICIPALITY	2,036	59	1,267	83	623	4
50210 LUNGRI RURAL MUNICIPALITY	637	158	227	6	246	0
Pyuthan District	18,678	3,013	7,700	2,121	5,769	75
50301 GAUMUKHI RURAL MUNICIPALITY	1,151	262	411	33	445	0
50302 NAUBAHINI RURAL MUNICIPALITY	1,517	173	823	114	405	2
50303 JHIMARUK RURAL MUNICIPALITY	2,238	944	578	162	554	0
50304 PYUTHAN MUNICIPALITY	4,397	436	1,966	501	1,489	5
50305 SWORGADWARI MUNICIPALITY	2,486	403	962	315	806	0
50306 MANDAVI RURAL MUNICIPALITY	1,418	152	543	189	534	0
50307 MALLARANI RURAL MUNICIPALITY	1,927	230	601	171	925	0
50308 AARAWATI RURAL MUNICIPALITY	2,101	319	1,092	468	154	68
50309 SARUMARANI RURAL MUNICIPALITY	1,443	94	724	168	457	0
Gulmi District	22,561	3,171	7,564	2,747	9,073	6
50401 KALI GANDAKI RURAL MUNICIPALITY	1,136	188	393	106	446	3
50402 SATYAWOTI RURAL MUNICIPALITY	1,537	105	523	266	643	0
50403 CHANDRAKOT RURAL MUNICIPALITY	1,868	259	733	193	683	0
50404 MUSIKOT MUNICIPALITY	2,462	583	710	215	954	0
50405 ISMA RURAL MUNICIPALITY	1,307	171	528	149	459	0
50406 MALIKA RURAL MUNICIPALITY	1,461	243	644	71	503	0
50407 MADANE RURAL MUNICIPALITY	1,410	213	405	162	630	0
50408 DHURKOT RURAL MUNICIPALITY	1,184	310	434	77	363	0
50409 RESUNGA MUNICIPALITY	4,936	300	1,490	709	2,437	0
50410 GULMI DURBAR RURAL MUNICIPALITY	1,447	141	573	206	526	1
50411 CHHATRAKOT RURAL MUNICIPALITY	1,533	268	478	175	610	2
50412 RURU RURAL MUNICIPALITY	2,280	390	653	418	819	0
Arghakhanchi District	14,157	1,709	5,054	1,799	5,588	7
50501 CHHATRADEV RURAL MUNICIPALITY	1,572	233	560	177	601	1
50502 MALARANI RURAL MUNICIPALITY	1,630	277	490	269	594	0
50503 BHUMIKASTHAN MUNICIPALITY	1,643	252	670	141	580	0
50504 SANDHIKARKA MUNICIPALITY	5,405	380	2,325	712	1,988	0
50505 PANINI RURAL MUNICIPALITY	1,511	213	387	200	705	6
50506 SHITAGANGA MUNICIPALITY	2,396	354	622	300	1,120	0
Palpa District	24,285	2,954	8,091	3,101	10,132	7
50601 RAMPUR MUNICIPALITY	3,824	174	1,442	629	1,577	2
50602 PURBAKHOLA RURAL MUNICIPALITY	1,325	151	426	197	551	0
50603 RAMBHA RURAL MUNICIPALITY	1,543	279	647	154	458	5
50604 BAGANASKALI RURAL MUNICIPALITY	1,792	158	390	531	713	0
50605 TANSEN MUNICIPALITY	8,584	1,259	2,220	848	4,257	0
50606 RIBDIKOT RURAL MUNICIPALITY	1,690	222	787	172	509	0
50607 RAINADEVI CHHAHARA RURAL MUNICIPALITY	1,214	113	526	134	441	0
50608 TINAU RURAL MUNICIPALITY	1,406	194	639	123	450	0
50609 MATHAGADHI RURAL MUNICIPALITY	1,491	143	531	178	639	0
50610 NISDI RURAL MUNICIPALITY	1,416	261	483	135	537	0
Nawalparasi West District	41,450	2,520	12,403	3,579	22,939	9
50701 BARDAGHAT MUNICIPALITY	14,737	438	4,045	1,263	8,990	1
50702 SUNAWAL MUNICIPALITY	8,374	364	3,099	697	4,214	0
50703 RAMGRAM MUNICIPALITY	7,375	490	2,259	702	3,924	0
50704 PALHINANDAN RURAL MUNICIPALITY	1,683	247	453	256	727	0
50705 SARAWAL RURAL MUNICIPALITY	3,169	235	875	150	1,906	3
50706 PRATAPAPUR RURAL MUNICIPALITY	2,844	458	990	329	1,064	3
50707 SUSTA RURAL MUNICIPALITY	3,268	288	682	182	2,114	2

1) NSIC stands for Nepal Standard Industrial Classification.

2) Establishments which belong to Section O, T, or U of NSIC are not surveyed.

3) Establishments only answered "BP4.1 Building/room occupied area using for Business is 1:Yes".

4) Includes "Not reported", "Unknown" and so on.

Table 8-2 Number of Persons Engaged by Section of Industrial Classification, Area of Business Place and Local Level

District and Local Level	Section of NSIC ¹⁾						Not Stated ⁴⁾
	Total ²⁾						
	Area of Business Place (Building/Room)						
	Total ³⁾	Less than 100 Ft2	100 to 299 Ft2	300 to 499 Ft2	500Ft2 and above		
Rupandehi District	135,472	13,361	45,473	12,356	64,193	89	
50801 DEVDAHA MUNICIPALITY	6,885	425	3,509	416	2,531	4	
50802 BUTWAL SUB-METROPOLITIAN CITY	37,296	2,729	12,742	4,726	17,065	34	
50803 SAINAMAINA MUNICIPALITY	6,592	794	2,803	486	2,506	3	
50804 KANCHAN RURAL MUNICIPALITY	2,832	296	1,520	142	874	0	
50805 GAIDAHAWA RURAL MUNICIPALITY	2,403	454	1,096	219	632	2	
50806 SUDDHODHAN RURAL MUNICIPALITY	3,835	310	1,377	341	1,793	14	
50807 SIYARI RURAL MUNICIPALITY	4,394	300	1,645	217	2,231	1	
50808 TILOTTAMA MUNICIPALITY	19,740	1,551	5,896	1,051	11,239	3	
50809 OM SATIYA RURAL MUNICIPALITY	4,976	586	1,493	475	2,419	3	
50810 ROHINI RURAL MUNICIPALITY	4,129	444	1,216	475	1,994	0	
50811 SIDDHARTHANAGAR MUNICIPALITY	16,256	974	5,391	1,615	8,268	8	
50812 MAYADEVI RURAL MUNICIPALITY	10,444	760	1,665	774	7,240	5	
50813 LUMBINI SANSKRITIK MUNICIPALITY	4,504	997	1,183	682	1,639	3	
50814 KOTAHIMAI RURAL MUNICIPALITY	2,309	430	721	117	1,041	0	
50815 SAMMARIMAI RURAL MUNICIPALITY	1,798	677	466	111	542	2	
50816 MARCHAWARI RURAL MUNICIPALITY	1,288	522	350	73	343	0	
	5,791	1,112	2,400	436	1,836	7	
Kapilbastu District							
50901 BANGANGA MUNICIPALITY	32,644	5,016	7,449	4,012	16,157	10	
50902 BUDDHABHUMI MUNICIPALITY	5,814	639	1,452	1,612	2,108	3	
50903 SHIVARAJ MUNICIPALITY	8,344	784	1,896	766	4,896	2	
50904 BIJAYANAGAR RURAL MUNICIPALITY	961	369	119	79	394	0	
50905 KRISHNANAGAR MUNICIPALITY	4,204	484	1,309	333	2,078	0	
50906 MAHARAJGANJ MUNICIPALITY	3,769	427	548	185	2,609	0	
50907 KAPILBASTU MUNICIPALITY	4,798	1,176	1,144	405	2,073	0	
50908 YASODHARA RURAL MUNICIPALITY	962	386	199	73	304	0	
50909 MAYADEVI RURAL MUNICIPALITY	2,593	533	502	484	1,071	3	
50910 SHUDDHODHAN RURAL MUNICIPALITY	1,199	218	280	75	624	2	
Dang District	46,450	5,086	15,942	6,520	18,848	54	
51001 BANGALACHULI RURAL MUNICIPALITY	1,005	48	472	155	330	0	
51002 GHORAHAI SUB-METROPOLITIAN CITY	17,115	2,645	5,840	1,667	6,941	22	
51003 TULSIPUR SUB-METROPOLITIAN CITY	12,013	396	3,998	1,967	5,639	13	
51004 SHANTINAGAR RURAL MUNICIPALITY	1,192	383	224	163	422	0	
51005 BABAI RURAL MUNICIPALITY	1,268	62	610	83	511	2	
51006 DANGISHARAN RURAL MUNICIPALITY	982	282	263	5	428	4	
51007 LAMAHI MUNICIPALITY	5,042	337	1,739	455	2,511	0	
51008 RAPTI RURAL MUNICIPALITY	4,473	284	1,497	1,660	1,029	3	
51009 GADHAWA RURAL MUNICIPALITY	2,485	467	1,119	287	602	10	
51010 RAJPUR RURAL MUNICIPALITY	875	182	180	78	435	0	
Banke District	58,741	6,167	18,016	7,081	27,448	29	
51101 RAPTI SONARI RURAL MUNICIPALITY	2,680	539	893	211	1,034	3	
51102 KOHALPUR MUNICIPALITY	13,219	826	5,441	1,285	5,652	15	
51103 BAIJANATH RURAL MUNICIPALITY	3,809	336	1,408	232	1,832	1	
51104 KHAJURA RURAL MUNICIPALITY	3,879	474	1,592	365	1,444	4	
51105 JANAKI RURAL MUNICIPALITY	3,850	321	547	356	2,621	5	
51106 NEPALGANJ SUB-METROPOLITIAN CITY	29,067	3,243	7,414	4,454	13,955	1	
51107 DUDUWA RURAL MUNICIPALITY	1,410	208	527	106	569	0	
51108 NARAINAPUR RURAL MUNICIPALITY	827	220	194	72	341	0	
Bardiya District	32,695	3,686	12,890	3,272	12,828	19	
51201 BANSGADHI MUNICIPALITY	3,959	415	1,784	465	1,293	2	
51202 BARBARDIYA MUNICIPALITY	4,215	425	1,575	503	1,708	4	
51203 THAKURBABA MUNICIPALITY	3,537	473	1,475	375	1,214	0	
51204 GERUWA RURAL MUNICIPALITY	1,869	110	947	151	661	0	
51205 RAJAPUR MUNICIPALITY	4,648	562	1,789	526	1,769	2	
51206 MADHUWAN MUNICIPALITY	3,600	395	1,505	321	1,373	6	
51207 GULARIYA MUNICIPALITY	6,598	827	1,781	614	3,376	0	
51208 BADHAIYATAL RURAL MUNICIPALITY	4,269	479	2,034	317	1,434	5	

1) NSIC stands for Nepal Standard Industrial Classification.

2) Establishments which belong to Section O, T, or U of NSIC are not surveyed.

3) Establishments only answered "BP4.1 Building/room occupied area using for Business is 1:Yes".

4) Includes "Not reported", "Unknown" and so on.

Table 8-2 Number of Persons Engaged by Section of Industrial Classification, Area of Business Place and Local Level

District and Local Level	Section of NSIC ¹⁾					
	A					
	Agriculture, forestry and fishing ²⁾					
	Area of Business Place (Building/Room)					
	Total ³⁾	Less than 100 Ft2	100 to 299 Ft2	300 to 499 Ft2	500Ft2 and above	Not Stated ⁴⁾
Lumbini Province						
Total	11,728	1,844	2,962	1,455	5,467	0
Sub-Metropolitan City	680	44	50	34	552	0
Municipality	5,107	608	1,185	696	2,618	0
Rural Municipality	5,941	1,192	1,727	725	2,297	0
501 Rukum East						
Total	8	1	1	4	2	0
Rural Municipality	8	1	1	4	2	0
502 Rolpa						
Total	412	94	120	148	50	0
Municipality	49	7	37	1	4	0
Rural Municipality	363	87	83	147	46	0
503 Pyuthan						
Total	2,134	628	1,085	214	207	0
Municipality	703	219	337	82	65	0
Rural Municipality	1,431	409	748	132	142	0
504 Gulmi						
Total	926	415	185	121	205	0
Municipality	251	117	48	23	63	0
Rural Municipality	675	298	137	98	142	0
505 Arghakhanchi						
Total	721	244	117	54	306	0
Municipality	466	151	64	24	227	0
Rural Municipality	255	93	53	30	79	0

1) NSIC stands for Nepal Standard Industrial Classification.

2) Registered establishments only.

3) Establishments only answered "BP4.1 Building/room occupied area using for Business is 1:Yes".

4) Includes "Not reported ", "Unknown" and so on.

Table 8-2 Number of Persons Engaged by Section of Industrial Classification, Area of Business Place and Local Level

District and Local Level	Section of NSIC ¹⁾					
	A					
	Agriculture, forestry and fishing ²⁾					
	Area of Business Place (Building/Room)					
	Total ³⁾	Less than 100 Ft2	100 to 299 Ft2	300 to 499 Ft2	500Ft2 and above	Not Stated ⁴⁾
506 Palpa						
Total	736	198	178	104	256	0
Municipality	176	13	21	26	116	0
Rural Municipality	560	185	157	78	140	0
507 Nawalparasi West						
Total	656	0	90	114	452	0
Municipality	506	0	74	91	341	0
Rural Municipality	150	0	16	23	111	0
508 Rupandehi						
Total	2,024	55	247	57	1,665	0
Sub-Metropolitan City	140	11	12	6	111	0
Municipality	753	19	63	17	654	0
Rural Municipality	1,131	25	172	34	900	0
509 Kapilbastu						
Total	482	21	66	46	349	0
Municipality	331	16	55	44	216	0
Rural Municipality	151	5	11	2	133	0
510 Dang						
Total	934	36	138	104	656	0
Sub-Metropolitan City	459	27	29	20	383	0
Municipality	185	0	32	36	117	0
Rural Municipality	290	9	77	48	156	0
511 Banke						
Total	795	70	155	116	454	0
Sub-Metropolitan City	81	6	9	8	58	0
Municipality	194	4	47	61	82	0
Rural Municipality	520	60	99	47	314	0
512 Bardiya						
Total	1,900	82	580	373	865	0
Municipality	1,493	62	407	291	733	0
Rural Municipality	407	20	173	82	132	0

1) NSIC stands for Nepal Standard Industrial Classification.

2) Registered establishments only.

3) Establishments only answered "BP4.1 Building/room occupied area using for Business is 1:Yes".

4) Includes "Not reported ", "Unknown" and so on.

Table 8-2 Number of Persons Engaged by Section of Industrial Classification, Area of Business Place and Local Level

District and Local Level	Section of NSIC ¹⁾					
	A					
	Agriculture, forestry and fishing ²⁾					
	Area of Business Place (Building/Room)					
	Total ³⁾	Less than 100 Ft2	100 to 299 Ft2	300 to 499 Ft2	500Ft2 and above	Not Stated ⁴⁾
Rukum East District	8	1	1	4	2	0
50101 PUTHA UTTANGANGA RURAL MUNICIPALITY	0	0	0	0	0	0
50102 SISNE RURAL MUNICIPALITY	2	0	0	2	0	0
50103 BHOOME RURAL MUNICIPALITY	6	1	1	2	2	0
Rolpa District	412	94	120	148	50	0
50201 SUNCHHAHARI RURAL MUNICIPALITY	2	0	0	0	2	0
50202 THAWANG RURAL MUNICIPALITY	79	44	33	2	0	0
50203 PARIWARTAN RURAL MUNICIPALITY	3	0	2	1	0	0
50204 GANGADEV RURAL MUNICIPALITY	171	0	11	130	30	0
50205 MADI RURAL MUNICIPALITY	51	43	3	5	0	0
50206 TRIBENI RURAL MUNICIPALITY	10	0	7	1	2	0
50207 ROLPA MUNICIPALITY	49	7	37	1	4	0
50208 RUNTIGADHI RURAL MUNICIPALITY	9	0	0	8	1	0
50209 SUNIL SMRITI RURAL MUNICIPALITY	38	0	27	0	11	0
50210 LUNGRI RURAL MUNICIPALITY	0	0	0	0	0	0
Pyuthan District	2,134	628	1,085	214	207	0
50301 GAUMUKHI RURAL MUNICIPALITY	22	22	0	0	0	0
50302 NAUBAHINI RURAL MUNICIPALITY	147	11	119	13	4	0
50303 JHIMARUK RURAL MUNICIPALITY	378	231	137	8	2	0
50304 PYUTHAN MUNICIPALITY	316	54	165	51	46	0
50305 SWORGADWARI MUNICIPALITY	387	165	172	31	19	0
50306 MANDAVI RURAL MUNICIPALITY	229	18	137	52	22	0
50307 MALLARANI RURAL MUNICIPALITY	68	25	37	6	0	0
50308 AARAWATI RURAL MUNICIPALITY	212	60	125	20	7	0
50309 SARUMARANI RURAL MUNICIPALITY	375	42	193	33	107	0
Gulmi District	926	415	185	121	205	0
50401 KALI GANDAKI RURAL MUNICIPALITY	68	43	8	2	15	0
50402 SATYAWOTI RURAL MUNICIPALITY	31	2	1	22	6	0
50403 CHANDRAKOT RURAL MUNICIPALITY	5	1	4	0	0	0
50404 MUSIKOT MUNICIPALITY	143	96	25	2	20	0
50405 ISMA RURAL MUNICIPALITY	58	41	11	3	3	0
50406 MALIKA RURAL MUNICIPALITY	60	35	16	4	5	0
50407 MADANE RURAL MUNICIPALITY	119	77	15	6	21	0
50408 DHURKOT RURAL MUNICIPALITY	76	25	33	11	7	0
50409 RESUNGA MUNICIPALITY	108	21	23	21	43	0
50410 GULMI DURBAR RURAL MUNICIPALITY	61	11	22	8	20	0
50411 CHHATRAKOT RURAL MUNICIPALITY	75	20	5	23	27	0
50412 RURU RURAL MUNICIPALITY	122	43	22	19	38	0
Arghakhanchi District	721	244	117	54	306	0
50501 CHHATRADEV RURAL MUNICIPALITY	84	33	16	18	17	0
50502 MALARANI RURAL MUNICIPALITY	74	43	14	3	14	0
50503 BHUMIKASTHAN MUNICIPALITY	59	34	7	3	15	0
50504 SANDHIKARKA MUNICIPALITY	175	30	39	5	101	0
50505 PANINI RURAL MUNICIPALITY	97	17	23	9	48	0
50506 SHITAGANGA MUNICIPALITY	232	87	18	16	111	0
Palpa District	736	198	178	104	256	0
50601 RAMPUR MUNICIPALITY	61	0	6	16	39	0
50602 PURBAKHOLA RURAL MUNICIPALITY	44	19	12	7	6	0
50603 RAMBHA RURAL MUNICIPALITY	62	32	18	8	4	0
50604 BAGANASKALI RURAL MUNICIPALITY	97	6	18	18	55	0
50605 TANSEN MUNICIPALITY	115	13	15	10	77	0
50606 RIBDIKOT RURAL MUNICIPALITY	107	40	24	17	26	0
50607 RAINADEVI CHHAHARA RURAL MUNICIPALITY	42	8	23	5	6	0
50608 TINAU RURAL MUNICIPALITY	99	24	38	16	21	0
50609 MATHAGADHI RURAL MUNICIPALITY	29	4	5	2	18	0
50610 NISDI RURAL MUNICIPALITY	80	52	19	5	4	0
Nawalparasi West District	656	0	90	114	452	0
50701 BARDAGHAT MUNICIPALITY	193	0	25	28	140	0
50702 SUNAWAL MUNICIPALITY	198	0	32	50	116	0
50703 RAMGRAM MUNICIPALITY	115	0	17	13	85	0
50704 PALHINANDAN RURAL MUNICIPALITY	11	0	0	0	11	0
50705 SARAWAL RURAL MUNICIPALITY	38	0	1	4	33	0
50706 PRATAPAPUR RURAL MUNICIPALITY	68	0	11	6	51	0
50707 SUSTA RURAL MUNICIPALITY	33	0	4	13	16	0

1) NSIC stands for Nepal Standard Industrial Classification.

2) Registered establishments only.

3) Establishments only answered "BP4.1 Building/room occupied area using for Business is 1:Yes".

4) Includes "Not reported ", "Unknown" and so on.

Table 8-2 Number of Persons Engaged by Section of Industrial Classification, Area of Business Place and Local Level

District and Local Level	Section of NSIC ¹⁾					
	A					
	Agriculture, forestry and fishing ²⁾					
	Area of Business Place (Building/Room)					
	Total ³⁾	Less than 100 Ft2	100 to 299 Ft2	300 to 499 Ft2	500Ft2 and above	Not Stated ⁴⁾
Rupandehi District	2,146	55	257	66	1,768	0
50801 DEVDAHA MUNICIPALITY	78	0	14	8	56	0
50802 BUTWAL SUB-METROPOLITIAN CITY	140	11	12	6	111	0
50803 SAINAMAINA MUNICIPALITY	84	0	14	7	63	0
50804 KANCHAN RURAL MUNICIPALITY	44	0	13	1	30	0
50805 GAIDAHAWA RURAL MUNICIPALITY	20	0	5	0	15	0
50806 SUDDHODHAN RURAL MUNICIPALITY	135	11	6	3	115	0
50807 SIYARI RURAL MUNICIPALITY	599	5	113	19	462	0
50808 TILOTTAMA MUNICIPALITY	485	9	25	2	449	0
50809 OM SATIYA RURAL MUNICIPALITY	130	0	0	0	130	0
50810 ROHINI RURAL MUNICIPALITY	85	2	20	7	56	0
50811 SIDDHARTHANAGAR MUNICIPALITY	87	4	9	0	74	0
50812 MAYADEVI RURAL MUNICIPALITY	14	0	4	0	10	0
50813 LUMBINI SANSKRITIK MUNICIPALITY	19	6	1	0	12	0
50814 KOTAHIMAI RURAL MUNICIPALITY	21	2	0	0	19	0
50815 SAMMARIMAI RURAL MUNICIPALITY	56	5	11	4	36	0
50816 MARCHAWARI RURAL MUNICIPALITY	27	0	0	0	27	0
	122	0	10	9	103	0
Kapilbastu District						
50901 BANGANGA MUNICIPALITY	360	21	56	37	246	0
50902 BUDDHABHUMI MUNICIPALITY	67	7	22	16	22	0
50903 SHIVARAJ MUNICIPALITY	76	6	8	15	47	0
50904 BIJAYANAGAR RURAL MUNICIPALITY	49	0	2	2	45	0
50905 KRISHNANAGAR MUNICIPALITY	42	0	13	0	29	0
50906 MAHARAJGANJ MUNICIPALITY	15	3	2	1	9	0
50907 KAPILBASTU MUNICIPALITY	9	0	0	3	6	0
50908 YASODHARA RURAL MUNICIPALITY	12	0	0	0	12	0
50909 MAYADEVI RURAL MUNICIPALITY	71	3	2	0	66	0
50910 SHUDDHODHAN RURAL MUNICIPALITY	19	2	7	0	10	0
Dang District	934	36	138	104	656	0
51001 BANGALACHULI RURAL MUNICIPALITY	35	0	20	7	8	0
51002 GHORAHAI SUB-METROPOLITIAN CITY	233	27	14	19	173	0
51003 TULSIPUR SUB-METROPOLITIAN CITY	226	0	15	1	210	0
51004 SHANTINAGAR RURAL MUNICIPALITY	21	1	10	4	6	0
51005 BABAI RURAL MUNICIPALITY	16	0	0	0	16	0
51006 DANGISHARAN RURAL MUNICIPALITY	49	0	2	0	47	0
51007 LAMAHI MUNICIPALITY	185	0	32	36	117	0
51008 RAPTI RURAL MUNICIPALITY	101	0	28	20	53	0
51009 GADHAWA RURAL MUNICIPALITY	35	0	16	2	17	0
51010 RAJPUR RURAL MUNICIPALITY	33	8	1	15	9	0
Banke District	795	70	155	116	454	0
51101 RAPTI SONARI RURAL MUNICIPALITY	112	25	29	32	26	0
51102 KOHALPUR MUNICIPALITY	194	4	47	61	82	0
51103 BAIJANATH RURAL MUNICIPALITY	177	1	30	2	144	0
51104 KHAJURA RURAL MUNICIPALITY	118	0	25	10	83	0
51105 JANAKI RURAL MUNICIPALITY	20	0	0	3	17	0
51106 NEPALGANJ SUB-METROPOLITIAN CITY	81	6	9	8	58	0
51107 DUDUWA RURAL MUNICIPALITY	74	15	15	0	44	0
51108 NARAINAPUR RURAL MUNICIPALITY	19	19	0	0	0	0
Bardiya District	1,900	82	580	373	865	0
51201 BANSGADHI MUNICIPALITY	258	4	77	42	135	0
51202 BARBARDIYA MUNICIPALITY	411	39	109	77	186	0
51203 THAKURBABA MUNICIPALITY	120	0	38	19	63	0
51204 GERUWA RURAL MUNICIPALITY	54	8	2	18	26	0
51205 RAJAPUR MUNICIPALITY	124	0	34	16	74	0
51206 MADHUWAN MUNICIPALITY	359	19	117	104	119	0
51207 GULARIYA MUNICIPALITY	221	0	32	33	156	0
51208 BADHAIYATAL RURAL MUNICIPALITY	353	12	171	64	106	0

1) NSIC stands for Nepal Standard Industrial Classification.

2) Registered establishments only.

3) Establishments only answered "BP4.1 Building/room occupied area using for Business is 1:Yes".

4) Includes "Not reported", "Unknown" and so on.

Table 8-2 Number of Persons Engaged by Section of Industrial Classification, Area of Business Place and Local Level

District and Local Level	Section of NSIC ¹⁾					
	C					
	Manufacturing					
	Area of Business Place (Building/Room)					
	Total ²⁾	Less than 100 Ft2	100 to 299 Ft2	300 to 499 Ft2	500Ft2 and above	Not Stated ³⁾
Lumbini Province						
Total	92,040	4,656	20,961	12,197	54,173	53
Sub-Metropolitan City	18,245	1,283	4,603	3,172	9,175	12
Municipality	41,792	1,701	9,450	5,374	25,259	8
Rural Municipality	32,003	1,672	6,908	3,651	19,739	33
501 Rukum East						
Total	105	24	45	14	22	0
Rural Municipality	105	24	45	14	22	0
502 Rolpa						
Total	1,462	163	881	213	203	2
Municipality	367	22	239	75	30	1
Rural Municipality	1,095	141	642	138	173	1
503 Pyuthan						
Total	1,292	176	652	208	241	15
Municipality	488	33	260	49	146	0
Rural Municipality	804	143	392	159	95	15
504 Gulmi						
Total	2,255	397	1,059	291	506	2
Municipality	746	140	319	107	180	0
Rural Municipality	1,509	257	740	184	326	2
505 Arghakhanchi						
Total	1,428	136	781	281	230	0
Municipality	1,014	66	566	207	175	0
Rural Municipality	414	70	215	74	55	0

1) NSIC stands for Nepal Standard Industrial Classification.

2) Establishments only answered "BP4.1 Building/room occupied area using for Business is 1:Yes".

3) Includes "Not reported ", "Unknown" and so on.

Table 8-2 Number of Persons Engaged by Section of Industrial Classification, Area of Business Place and Local Level

District and Local Level	Section of NSIC ¹⁾					
	C					
	Manufacturing					
	Area of Business Place (Building/Room)					
	Total ²⁾	Less than 100 Ft2	100 to 299 Ft2	300 to 499 Ft2	500Ft2 and above	Not Stated ³⁾
506 Palpa						
Total	2,034	314	913	385	421	1
Municipality	1,123	204	502	147	270	0
Rural Municipality	911	110	411	238	151	1
507 Nawalparasi West						
Total	9,876	195	1,505	1,194	6,980	2
Municipality	6,663	100	1,151	974	4,438	0
Rural Municipality	3,213	95	354	220	2,542	2
508 Rupandehi						
Total	32,992	958	5,726	3,025	23,267	16
Sub-Metropolitan City	5,920	277	1,479	753	3,404	7
Municipality	11,997	430	2,537	870	8,160	0
Rural Municipality	15,075	251	1,710	1,402	11,703	9
509 Kapilbastu						
Total	12,404	415	1,463	2,446	8,076	4
Municipality	10,843	282	1,332	2,014	7,212	3
Rural Municipality	1,561	133	131	432	864	1
510 Dang						
Total	7,182	620	2,151	764	3,642	5
Sub-Metropolitan City	4,987	451	1,422	620	2,489	5
Municipality	1,178	18	233	48	879	0
Rural Municipality	1,017	151	496	96	274	0
511 Banke						
Total	14,902	837	3,649	2,711	7,700	5
Sub-Metropolitan City	7,338	555	1,702	1,799	3,282	0
Municipality	2,485	48	835	301	1,297	4
Rural Municipality	5,079	234	1,112	611	3,121	1
512 Bardiya						
Total	6,108	421	2,136	665	2,885	1
Municipality	4,888	358	1,476	582	2,472	0
Rural Municipality	1,220	63	660	83	413	1

1) NSIC stands for Nepal Standard Industrial Classification.

2) Establishments only answered "BP4.1 Building/room occupied area using for Business is 1:Yes".

3) Includes "Not reported", "Unknown" and so on.

Table 8-2 Number of Persons Engaged by Section of Industrial Classification, Area of Business Place and Local Level

District and Local Level	Section of NSIC ¹⁾					
	C					
	Manufacturing					
	Area of Business Place (Building/Room)					
	Total ²⁾	Less than 100 Ft2	100 to 299 Ft2	300 to 499 Ft2	500Ft2 and above	Not Stated ³⁾
Rukum East District	105	24	45	14	22	0
50101 PUTHA UTTANGANGA RURAL MUNICIPALITY	13	0	10	3	0	0
50102 SISNE RURAL MUNICIPALITY	75	9	34	10	22	0
50103 BHOOME RURAL MUNICIPALITY	17	15	1	1	0	0
Rolpa District	1,462	163	881	213	203	2
50201 SUNCHHAHARI RURAL MUNICIPALITY	137	1	42	46	48	0
50202 THAWANG RURAL MUNICIPALITY	87	27	59	1	0	0
50203 PARIWARTAN RURAL MUNICIPALITY	86	4	71	6	5	0
50204 GANGADEV RURAL MUNICIPALITY	37	6	24	4	3	0
50205 MADI RURAL MUNICIPALITY	91	46	33	12	0	0
50206 TRIBENI RURAL MUNICIPALITY	69	1	59	0	9	0
50207 ROLPA MUNICIPALITY	367	22	239	75	30	1
50208 RUNTIGADHI RURAL MUNICIPALITY	148	2	67	37	42	0
50209 SUNIL SMRITI RURAL MUNICIPALITY	353	14	249	26	63	1
50210 LUNGRI RURAL MUNICIPALITY	87	40	38	6	3	0
Pyuthan District	1,292	176	652	208	241	15
50301 GAUMUKHI RURAL MUNICIPALITY	71	31	17	6	17	0
50302 NAUBAHINI RURAL MUNICIPALITY	79	14	44	15	6	0
50303 JHIMARUK RURAL MUNICIPALITY	110	35	39	19	17	0
50304 PYUTHAN MUNICIPALITY	288	20	188	17	63	0
50305 SWORGADWARI MUNICIPALITY	200	13	72	32	83	0
50306 MANDAVI RURAL MUNICIPALITY	54	8	38	6	2	0
50307 MALLARANI RURAL MUNICIPALITY	98	22	61	7	8	0
50308 AARAWATI RURAL MUNICIPALITY	255	30	140	67	3	15
50309 SARUMARANI RURAL MUNICIPALITY	137	3	53	39	42	0
Gulmi District	2,255	397	1,059	291	506	2
50401 KALI GANDAKI RURAL MUNICIPALITY	85	13	55	8	9	0
50402 SATYAWOTI RURAL MUNICIPALITY	177	14	93	28	42	0
50403 CHANDRAKOT RURAL MUNICIPALITY	218	46	118	25	29	0
50404 MUSIKOT MUNICIPALITY	251	76	115	27	33	0
50405 ISMA RURAL MUNICIPALITY	99	11	55	24	9	0
50406 MALIKA RURAL MUNICIPALITY	128	19	89	9	11	0
50407 MADANE RURAL MUNICIPALITY	107	10	68	11	18	0
50408 DHURKOT RURAL MUNICIPALITY	88	49	38	1	0	0
50409 RESUNGA MUNICIPALITY	495	64	204	80	147	0
50410 GULMI DURBAR RURAL MUNICIPALITY	130	18	80	15	17	0
50411 CHHATRAKOT RURAL MUNICIPALITY	196	37	68	35	54	2
50412 RURU RURAL MUNICIPALITY	281	40	76	28	137	0
Arghakhanchi District	1,428	136	781	281	230	0
50501 CHHATRADEV RURAL MUNICIPALITY	133	13	86	25	9	0
50502 MALARANI RURAL MUNICIPALITY	153	17	86	28	22	0
50503 BHUMIKASTHAN MUNICIPALITY	189	24	113	36	16	0
50504 SANDHIKARKA MUNICIPALITY	648	17	360	143	128	0
50505 PANINI RURAL MUNICIPALITY	128	40	43	21	24	0
50506 SHITAGANGA MUNICIPALITY	177	25	93	28	31	0
Palpa District	2,034	314	913	385	421	1
50601 RAMPUR MUNICIPALITY	455	14	216	76	149	0
50602 PURBAKHOLA RURAL MUNICIPALITY	107	11	57	31	8	0
50603 RAMBHA RURAL MUNICIPALITY	134	23	64	34	12	1
50604 BAGANASKALI RURAL MUNICIPALITY	147	6	31	70	40	0
50605 TANSEN MUNICIPALITY	668	190	286	71	121	0
50606 RIBDIKOT RURAL MUNICIPALITY	108	9	74	22	3	0
50607 RAINADEVI CHHAHARA RURAL MUNICIPALITY	90	10	69	7	4	0
50608 TINAU RURAL MUNICIPALITY	55	10	20	0	25	0
50609 MATHAGADHI RURAL MUNICIPALITY	205	24	68	54	59	0
50610 NISDI RURAL MUNICIPALITY	65	17	28	20	0	0
Nawalparasi West District	9,876	195	1,505	1,194	6,980	2
50701 BARDAGHAT MUNICIPALITY	1,854	35	460	473	886	0
50702 SUNAWAL MUNICIPALITY	2,463	24	345	155	1,939	0
50703 RAMGRAM MUNICIPALITY	2,346	41	346	346	1,613	0
50704 PALHINANDAN RURAL MUNICIPALITY	190	17	52	20	101	0
50705 SARAWAL RURAL MUNICIPALITY	1,572	13	55	33	1,471	0
50706 PRATAPAPUR RURAL MUNICIPALITY	507	39	137	99	230	2
50707 SUSTA RURAL MUNICIPALITY	944	26	110	68	740	0

1) NSIC stands for Nepal Standard Industrial Classification.

2) Establishments only answered "BP4.1 Building/room occupied area using for Business is 1:Yes".

3) Includes "Not reported", "Unknown" and so on.

Table 8-2 Number of Persons Engaged by Section of Industrial Classification, Area of Business Place and Local Level

District and Local Level	Section of NSIC ¹⁾					
	C					
	Manufacturing					
	Area of Business Place (Building/Room)					
	Total ²⁾	Less than 100 Ft2	100 to 299 Ft2	300 to 499 Ft2	500Ft2 and above	Not Stated ³⁾
Rupandehi District	33,717	1,025	6,047	3,073	23,553	19
50801 DEVDAHA MUNICIPALITY	1,821	23	539	77	1,182	0
50802 BUTWAL SUB-METROPOLITIAN CITY	5,920	277	1,479	753	3,404	7
50803 SAINAMAINA MUNICIPALITY	1,374	100	422	84	768	0
50804 KANCHAN RURAL MUNICIPALITY	513	26	248	25	214	0
50805 GAIDAHAWA RURAL MUNICIPALITY	242	8	110	61	63	0
50806 SUDDHODHAN RURAL MUNICIPALITY	1,403	22	207	198	972	4
50807 SIYARI RURAL MUNICIPALITY	1,133	14	256	32	831	0
50808 TILOTTAMA MUNICIPALITY	5,699	166	733	193	4,607	0
50809 OM SATIYA RURAL MUNICIPALITY	1,907	12	168	268	1,459	0
50810 ROHINI RURAL MUNICIPALITY	1,587	16	254	243	1,074	0
50811 SIDDHARTHANAGAR MUNICIPALITY	2,428	102	668	242	1,416	0
50812 MAYADEVI RURAL MUNICIPALITY	7,202	60	262	465	6,410	5
50813 LUMBINI SANSKRITIK MUNICIPALITY	675	39	175	274	187	0
50814 KOTAHIMAI RURAL MUNICIPALITY	719	6	99	45	569	0
50815 SAMMARIMAI RURAL MUNICIPALITY	222	48	65	37	72	0
50816 MARCHAWARI RURAL MUNICIPALITY	147	39	41	28	39	0
	725	67	321	48	286	3
Kapilbastu District						
50901 BANGANGA MUNICIPALITY	11,679	348	1,142	2,398	7,790	1
50902 BUDDHABHUMI MUNICIPALITY	2,551	38	198	1,319	996	0
50903 SHIVARAJ MUNICIPALITY	3,225	41	307	297	2,580	0
50904 BIJAYANAGAR RURAL MUNICIPALITY	246	46	17	17	166	0
50905 KRISHNANAGAR MUNICIPALITY	1,308	29	275	104	900	0
50906 MAHARAJGANJ MUNICIPALITY	2,231	35	63	116	2,017	0
50907 KAPILBASTU MUNICIPALITY	803	72	168	130	433	0
50908 YASODHARA RURAL MUNICIPALITY	72	16	16	14	26	0
50909 MAYADEVI RURAL MUNICIPALITY	894	53	63	372	406	0
50910 SHUDDHODHAN RURAL MUNICIPALITY	349	18	35	29	266	1
Dang District	7,182	620	2,151	764	3,642	5
51001 BANGALACHULI RURAL MUNICIPALITY	64	8	44	3	9	0
51002 GHORAHAI SUB-METROPOLITIAN CITY	2,548	394	847	269	1,033	5
51003 TULSIPUR SUB-METROPOLITIAN CITY	2,439	57	575	351	1,456	0
51004 SHANTINAGAR RURAL MUNICIPALITY	115	22	23	39	31	0
51005 BABAI RURAL MUNICIPALITY	149	8	84	12	45	0
51006 DANGISHARAN RURAL MUNICIPALITY	65	19	23	0	23	0
51007 LAMAHI MUNICIPALITY	1,178	18	233	48	879	0
51008 RAPTI RURAL MUNICIPALITY	319	40	182	12	85	0
51009 GADHAWA RURAL MUNICIPALITY	242	47	110	18	67	0
51010 RAJPUR RURAL MUNICIPALITY	63	7	30	12	14	0
Banke District	14,902	837	3,649	2,711	7,700	5
51101 RAPTI SONARI RURAL MUNICIPALITY	236	52	115	29	40	0
51102 KOHALPUR MUNICIPALITY	2,485	48	835	301	1,297	4
51103 BAIJANATH RURAL MUNICIPALITY	816	19	169	106	522	0
51104 KHAJURA RURAL MUNICIPALITY	1,088	90	488	173	337	0
51105 JANAKI RURAL MUNICIPALITY	2,459	55	125	246	2,032	1
51106 NEPALGANJ SUB-METROPOLITIAN CITY	7,338	555	1,702	1,799	3,282	0
51107 DUDUWA RURAL MUNICIPALITY	312	15	152	33	112	0
51108 NARAINAPUR RURAL MUNICIPALITY	168	3	63	24	78	0
Bardiya District	6,108	421	2,136	665	2,885	1
51201 BANSGADHI MUNICIPALITY	455	31	243	43	138	0
51202 BARBARDIYA MUNICIPALITY	669	41	183	83	362	0
51203 THAKURBABA MUNICIPALITY	475	51	195	139	90	0
51204 GERUWA RURAL MUNICIPALITY	218	6	129	18	65	0
51205 RAJAPUR MUNICIPALITY	608	64	266	81	197	0
51206 MADHUWAN MUNICIPALITY	558	58	236	56	208	0
51207 GULARIYA MUNICIPALITY	2,123	113	353	180	1,477	0
51208 BADHAIYATAL RURAL MUNICIPALITY	1,002	57	531	65	348	1

1) NSIC stands for Nepal Standard Industrial Classification.

2) Establishments only answered "BP4.1 Building/room occupied area using for Business is 1:Yes".

3) Includes "Not reported", "Unknown" and so on.

Table 8-2 Number of Persons Engaged by Section of Industrial Classification, Area of Business Place and Local Level

District and Local Level	Section of NSIC ¹⁾					
	B+D+E+F					
	Mining, Electricity, Gas, Water supply & Construction					
	Area of Business Place (Building/Room)					
	Total ²⁾	Less than 100 Ft2	100 to 299 Ft2	300 to 499 Ft2	500Ft2 and above	Not Stated ³⁾
Lumbini Province						
Total	6,830	387	1,402	1,916	3,125	0
Sub-Metropolitan City	772	18	103	85	566	0
Municipality	3,215	143	765	234	2,073	0
Rural Municipality	2,843	226	534	1,597	486	0
501 Rukum East						
Total	22	5	4	9	4	0
Rural Municipality	22	5	4	9	4	0
502 Rolpa						
Total	81	1	69	7	4	0
Municipality	34	0	34	0	0	0
Rural Municipality	47	1	35	7	4	0
503 Pyuthan						
Total	547	162	182	27	176	0
Municipality	214	47	120	0	47	0
Rural Municipality	333	115	62	27	129	0
504 Gulmi						
Total	293	70	79	36	108	0
Municipality	161	30	39	19	73	0
Rural Municipality	132	40	40	17	35	0
505 Arghakhanchi						
Total	110	13	8	19	70	0
Municipality	96	0	7	19	70	0
Rural Municipality	14	13	1	0	0	0

1) NSIC stands for Nepal Standard Industrial Classification.

2) Establishments only answered "BP4.1 Building/room occupied area using for Business is 1:Yes".

3) Includes "Not reported ", "Unknown" and so on.

Table 8-2 Number of Persons Engaged by Section of Industrial Classification, Area of Business Place and Local Level

District and Local Level	Section of NSIC ¹⁾					
	B+D+E+F					
	Mining, Electricity, Gas, Water supply & Construction					
	Area of Business Place (Building/Room)					
	Total ²⁾	Less than 100 Ft2	100 to 299 Ft2	300 to 499 Ft2	500Ft2 and above	Not Stated ³⁾
506 Palpa						
Total	255	16	67	67	105	0
Municipality	180	2	29	55	94	0
Rural Municipality	75	14	38	12	11	0
507 Nawalparasi West						
Total	431	2	133	46	250	0
Municipality	343	2	129	39	173	0
Rural Municipality	88	0	4	7	77	0
508 Rupandehi						
Total	1,463	42	224	131	1,066	0
Sub-Metropolitan City	379	15	70	41	253	0
Municipality	832	9	91	54	678	0
Rural Municipality	252	18	63	36	135	0
509 Kapilbastu						
Total	817	20	50	30	717	0
Municipality	807	13	49	30	715	0
Rural Municipality	10	7	1	0	2	0
510 Dang						
Total	2,137	10	314	1,515	298	0
Sub-Metropolitan City	198	1	23	31	143	0
Municipality	87	0	11	4	72	0
Rural Municipality	1,852	9	280	1,480	83	0
511 Banke						
Total	297	10	79	13	195	0
Sub-Metropolitan City	195	2	10	13	170	0
Municipality	92	4	69	0	19	0
Rural Municipality	10	4	0	0	6	0
512 Bardiya						
Total	377	36	193	16	132	0
Municipality	369	36	187	14	132	0
Rural Municipality	8	0	6	2	0	0

1) NSIC stands for Nepal Standard Industrial Classification.

2) Establishments only answered "BP4.1 Building/room occupied area using for Business is 1:Yes".

3) Includes "Not reported ", "Unknown" and so on.

Table 8-2 Number of Persons Engaged by Section of Industrial Classification, Area of Business Place and Local Level

District and Local Level	Section of NSIC ¹⁾					
	B+D+E+F					
	Mining, Electricity, Gas, Water supply & Construction					
	Area of Business Place (Building/Room)					
	Total ²⁾	Less than 100 Ft2	100 to 299 Ft2	300 to 499 Ft2	500Ft2 and above	Not Stated ³⁾
Rukum East District	22	5	4	9	4	0
50101 PUTHA UTTANGANGA RURAL MUNICIPALITY	15	0	2	9	4	0
50102 SISNE RURAL MUNICIPALITY	0	0	0	0	0	0
50103 BHOOME RURAL MUNICIPALITY	7	5	2	0	0	0
Rolpa District	81	1	69	7	4	0
50201 SUNCHHAHARI RURAL MUNICIPALITY	5	0	2	0	3	0
50202 THAWANG RURAL MUNICIPALITY	3	1	2	0	0	0
50203 PARIWARTAN RURAL MUNICIPALITY	23	0	21	1	1	0
50204 GANGADEV RURAL MUNICIPALITY	0	0	0	0	0	0
50205 MADI RURAL MUNICIPALITY	8	0	2	6	0	0
50206 TRIBENI RURAL MUNICIPALITY	2	0	2	0	0	0
50207 ROLPA MUNICIPALITY	34	0	34	0	0	0
50208 RUNTIGADHI RURAL MUNICIPALITY	0	0	0	0	0	0
50209 SUNIL SMRITI RURAL MUNICIPALITY	2	0	2	0	0	0
50210 LUNGRI RURAL MUNICIPALITY	4	0	4	0	0	0
Pyuthan District	547	162	182	27	176	0
50301 GAUMUKHI RURAL MUNICIPALITY	40	16	8	0	16	0
50302 NAUBAHINI RURAL MUNICIPALITY	12	0	10	2	0	0
50303 JHIMARUK RURAL MUNICIPALITY	108	99	9	0	0	0
50304 PYUTHAN MUNICIPALITY	101	20	41	0	40	0
50305 SWORGADWARI MUNICIPALITY	113	27	79	0	7	0
50306 MANDAVI RURAL MUNICIPALITY	107	0	10	0	97	0
50307 MALLARANI RURAL MUNICIPALITY	66	0	25	25	16	0
50308 AAIRAWATI RURAL MUNICIPALITY	0	0	0	0	0	0
50309 SARUMARANI RURAL MUNICIPALITY	0	0	0	0	0	0
Gulmi District	293	70	79	36	108	0
50401 KALI GANDAKI RURAL MUNICIPALITY	6	2	4	0	0	0
50402 SATYAWOTI RURAL MUNICIPALITY	0	0	0	0	0	0
50403 CHANDRAKOT RURAL MUNICIPALITY	16	0	1	8	7	0
50404 MUSIKOT MUNICIPALITY	60	27	14	13	6	0
50405 ISMA RURAL MUNICIPALITY	17	4	9	4	0	0
50406 MALIKA RURAL MUNICIPALITY	31	27	4	0	0	0
50407 MADANE RURAL MUNICIPALITY	13	1	12	0	0	0
50408 DHURKOT RURAL MUNICIPALITY	15	4	6	5	0	0
50409 RESUNGA MUNICIPALITY	101	3	25	6	67	0
50410 GULMI DURBAR RURAL MUNICIPALITY	5	0	0	0	5	0
50411 CHHATRAKOT RURAL MUNICIPALITY	0	0	0	0	0	0
50412 RURU RURAL MUNICIPALITY	29	2	4	0	23	0
Arghakhanchi District	110	13	8	19	70	0
50501 CHHATRADEV RURAL MUNICIPALITY	12	12	0	0	0	0
50502 MALARANI RURAL MUNICIPALITY	1	1	0	0	0	0
50503 BHUMIKASTHAN MUNICIPALITY	3	0	3	0	0	0
50504 SANDHIKARKA MUNICIPALITY	62	0	2	6	54	0
50505 PANINI RURAL MUNICIPALITY	1	0	1	0	0	0
50506 SHITAGANGA MUNICIPALITY	31	0	2	13	16	0
Palpa District	255	16	67	67	105	0
50601 RAMPUR MUNICIPALITY	14	0	5	9	0	0
50602 PURBAKHOLA RURAL MUNICIPALITY	4	0	4	0	0	0
50603 RAMBHA RURAL MUNICIPALITY	16	10	6	0	0	0
50604 BAGANASKALI RURAL MUNICIPALITY	12	1	4	7	0	0
50605 TANSEN MUNICIPALITY	166	2	24	46	94	0
50606 RIBDIKOT RURAL MUNICIPALITY	12	3	9	0	0	0
50607 RAINADEVI CHHAHARA RURAL MUNICIPALITY	0	0	0	0	0	0
50608 TINAU RURAL MUNICIPALITY	0	0	0	0	0	0
50609 MATHAGADHI RURAL MUNICIPALITY	19	0	3	5	11	0
50610 NISDI RURAL MUNICIPALITY	12	0	12	0	0	0
Nawalparasi West District	431	2	133	46	250	0
50701 BARDAGHAT MUNICIPALITY	76	0	51	12	13	0
50702 SUNAWAL MUNICIPALITY	149	0	74	27	48	0
50703 RAMGRAM MUNICIPALITY	118	2	4	0	112	0
50704 PALHINANDAN RURAL MUNICIPALITY	13	0	0	3	10	0
50705 SARAWAL RURAL MUNICIPALITY	0	0	0	0	0	0
50706 PRATAPAPUR RURAL MUNICIPALITY	67	0	4	4	59	0
50707 SUSTA RURAL MUNICIPALITY	8	0	0	0	8	0

1) NSIC stands for Nepal Standard Industrial Classification.

2) Establishments only answered "BP4.1 Building/room occupied area using for Business is 1:Yes".

3) Includes "Not reported", "Unknown" and so on.

Table 8-2 Number of Persons Engaged by Section of Industrial Classification, Area of Business Place and Local Level

District and Local Level	Section of NSIC ¹⁾					
	B+D+E+F					
	Mining, Electricity, Gas, Water supply & Construction					
	Area of Business Place (Building/Room)					
	Total ²⁾	Less than 100 Ft2	100 to 299 Ft2	300 to 499 Ft2	500Ft2 and above	Not Stated ³⁾
Rupandehi District	1,507	42	231	136	1,098	0
50801 DEVDAHA MUNICIPALITY	31	0	2	2	27	0
50802 BUTWAL SUB-METROPOLITIAN CITY	379	15	70	41	253	0
50803 SAINAMAINA MUNICIPALITY	87	6	9	0	72	0
50804 KANCHAN RURAL MUNICIPALITY	1	0	1	0	0	0
50805 GAIDAHAWA RURAL MUNICIPALITY	17	0	17	0	0	0
50806 SUDDHODHAN RURAL MUNICIPALITY	0	0	0	0	0	0
50807 SIYARI RURAL MUNICIPALITY	131	0	14	0	117	0
50808 TILOTTAMA MUNICIPALITY	434	0	24	32	378	0
50809 OM SATIYA RURAL MUNICIPALITY	9	5	4	0	0	0
50810 ROHINI RURAL MUNICIPALITY	18	0	4	0	14	0
50811 SIDDHARTHANAGAR MUNICIPALITY	265	0	56	8	201	0
50812 MAYADEVI RURAL MUNICIPALITY	46	0	8	36	2	0
50813 LUMBINI SANSKRITIK MUNICIPALITY	15	3	0	12	0	0
50814 KOTAHIMAI RURAL MUNICIPALITY	0	0	0	0	0	0
50815 SAMMARIMAI RURAL MUNICIPALITY	30	13	15	0	2	0
50816 MARCHAWARI RURAL MUNICIPALITY	0	0	0	0	0	0
	44	0	7	5	32	0
Kapilbastu District						
50901 BANGANGA MUNICIPALITY	773	20	43	25	685	0
50902 BUDDHABHUMI MUNICIPALITY	34	0	16	5	13	0
50903 SHIVARAJ MUNICIPALITY	538	11	19	20	488	0
50904 BIJAYANAGAR RURAL MUNICIPALITY	0	0	0	0	0	0
50905 KRISHNANAGAR MUNICIPALITY	116	2	0	0	114	0
50906 MAHARAJGANJ MUNICIPALITY	0	0	0	0	0	0
50907 KAPILBASTU MUNICIPALITY	75	0	7	0	68	0
50908 YASODHARA RURAL MUNICIPALITY	0	0	0	0	0	0
50909 MAYADEVI RURAL MUNICIPALITY	8	6	0	0	2	0
50910 SHUDDHODHAN RURAL MUNICIPALITY	2	1	1	0	0	0
Dang District	2,137	10	314	1,515	298	0
51001 BANGALACHULI RURAL MUNICIPALITY	1	0	1	0	0	0
51002 GHORAHAI SUB-METROPOLITIAN CITY	124	1	23	8	92	0
51003 TULSIPUR SUB-METROPOLITIAN CITY	74	0	0	23	51	0
51004 SHANTINAGAR RURAL MUNICIPALITY	0	0	0	0	0	0
51005 BABAI RURAL MUNICIPALITY	0	0	0	0	0	0
51006 DANGISHARAN RURAL MUNICIPALITY	4	2	0	0	2	0
51007 LAMAHI MUNICIPALITY	87	0	11	4	72	0
51008 RAPTI RURAL MUNICIPALITY	1,564	1	70	1,480	13	0
51009 GADHAWA RURAL MUNICIPALITY	246	6	209	0	31	0
51010 RAJPUR RURAL MUNICIPALITY	37	0	0	0	37	0
Banke District	297	10	79	13	195	0
51101 RAPTI SONARI RURAL MUNICIPALITY	2	2	0	0	0	0
51102 KOHALPUR MUNICIPALITY	92	4	69	0	19	0
51103 BAIJANATH RURAL MUNICIPALITY	0	0	0	0	0	0
51104 KHAJURA RURAL MUNICIPALITY	8	2	0	0	6	0
51105 JANAKI RURAL MUNICIPALITY	0	0	0	0	0	0
51106 NEPALGANJ SUB-METROPOLITIAN CITY	195	2	10	13	170	0
51107 DUDUWA RURAL MUNICIPALITY	0	0	0	0	0	0
51108 NARAINAPUR RURAL MUNICIPALITY	0	0	0	0	0	0
Bardiya District	377	36	193	16	132	0
51201 BANSGADHI MUNICIPALITY	20	0	11	0	9	0
51202 BARBARDIYA MUNICIPALITY	24	3	21	0	0	0
51203 THAKURBABA MUNICIPALITY	131	0	107	11	13	0
51204 GERUWA RURAL MUNICIPALITY	2	0	0	2	0	0
51205 RAJAPUR MUNICIPALITY	42	2	0	0	40	0
51206 MADHUWAN MUNICIPALITY	34	4	21	3	6	0
51207 GULARIYA MUNICIPALITY	118	27	27	0	64	0
51208 BADHAIYATAL RURAL MUNICIPALITY	6	0	6	0	0	0

1) NSIC stands for Nepal Standard Industrial Classification.

2) Establishments only answered "BP4.1 Building/room occupied area using for Business is 1:Yes".

3) Includes "Not reported", "Unknown" and so on.

Table 8-2 Number of Persons Engaged by Section of Industrial Classification, Area of Business Place and Local Level

District and Local Level	Section of NSIC ¹⁾					
	G					
	Wholesale and Retail Trade					
	Area of Business Place (Building/Room)					
	Total ²⁾	Less than 100 Ft2	100 to 299 Ft2	300 to 499 Ft2	500Ft2 and above	Not Stated ³⁾
Lumbini Province						
Total	145,191	29,756	80,674	16,135	18,410	216
Sub-Metropolitan City	35,760	5,551	17,434	5,563	7,162	50
Municipality	63,065	12,267	36,455	6,306	7,979	58
Rural Municipality	46,366	11,938	26,785	4,266	3,269	108
501 Rukum East						
Total	1,050	199	413	214	224	0
Rural Municipality	1,050	199	413	214	224	0
502 Rolpa						
Total	3,733	479	2,720	294	235	5
Municipality	847	51	749	35	10	2
Rural Municipality	2,886	428	1,971	259	225	3
503 Pyuthan						
Total	5,903	1,263	3,544	572	472	52
Municipality	2,119	302	1,279	260	274	4
Rural Municipality	3,784	961	2,265	312	198	48
504 Gulmi						
Total	6,935	1,057	4,148	1,011	715	4
Municipality	2,209	302	1,166	379	362	0
Rural Municipality	4,726	755	2,982	632	353	4
505 Arghakhanchi						
Total	4,682	761	2,667	773	475	6
Municipality	3,264	471	1,931	494	368	0
Rural Municipality	1,418	290	736	279	107	6

1) NSIC stands for Nepal Standard Industrial Classification.

2) Establishments only answered "BP4.1 Building/room occupied area using for Business is 1:Yes".

3) Includes "Not reported ", "Unknown" and so on.

Table 8-2 Number of Persons Engaged by Section of Industrial Classification, Area of Business Place and Local Level

District and Local Level	Section of NSIC ¹⁾					
	G					
	Wholesale and Retail Trade					
	Area of Business Place (Building/Room)					
	Total ²⁾	Less than 100 Ft2	100 to 299 Ft2	300 to 499 Ft2	500Ft2 and above	Not Stated ³⁾
506 Palpa						
Total	8,317	1,769	4,705	1,251	586	6
Municipality	4,088	952	2,114	623	397	2
Rural Municipality	4,229	817	2,591	628	189	4
507 Nawalparasi West						
Total	10,376	1,756	6,557	1,022	1,035	6
Municipality	6,950	844	4,642	676	787	1
Rural Municipality	3,426	912	1,915	346	248	5
508 Rupandehi						
Total	46,620	8,715	25,290	4,860	7,703	52
Sub-Metropolitan City	15,473	1,867	7,630	2,286	3,671	19
Municipality	18,942	3,225	10,961	1,779	2,960	17
Rural Municipality	12,205	3,623	6,699	795	1,072	16
509 Kapilbastu						
Total	11,696	4,360	5,354	749	1,221	12
Municipality	9,868	3,354	4,759	642	1,104	9
Rural Municipality	1,828	1,006	595	107	117	3
510 Dang						
Total	17,467	3,399	9,609	2,416	2,004	39
Sub-Metropolitan City	11,650	1,894	6,164	1,941	1,621	30
Municipality	1,601	254	970	153	224	0
Rural Municipality	4,216	1,251	2,475	322	159	9
511 Banke						
Total	17,681	3,694	9,401	1,985	2,583	18
Sub-Metropolitan City	8,637	1,790	3,640	1,336	1,870	1
Municipality	4,384	577	2,974	399	425	9
Rural Municipality	4,660	1,327	2,787	250	288	8
512 Bardiya						
Total	10,731	2,304	6,266	988	1,157	16
Municipality	8,793	1,935	4,910	866	1,068	14
Rural Municipality	1,938	369	1,356	122	89	2

1) NSIC stands for Nepal Standard Industrial Classification.

2) Establishments only answered "BP4.1 Building/room occupied area using for Business is 1:Yes".

3) Includes "Not reported", "Unknown" and so on.

Table 8-2 Number of Persons Engaged by Section of Industrial Classification, Area of Business Place and Local Level

District and Local Level	Section of NSIC ¹⁾					
	G					
	Wholesale and Retail Trade					
	Area of Business Place (Building/Room)					
	Total ²⁾	Less than 100 Ft2	100 to 299 Ft2	300 to 499 Ft2	500Ft2 and above	Not Stated ³⁾
Rukum East District	1,050	199	413	214	224	0
50101 PUTHA UTTANGANGA RURAL MUNICIPALITY	244	1	194	34	15	0
50102 SISNE RURAL MUNICIPALITY	523	13	211	110	189	0
50103 BHOOME RURAL MUNICIPALITY	283	185	8	70	20	0
Rolpa District	3,733	479	2,720	294	235	5
50201 SUNCHHAHARI RURAL MUNICIPALITY	266	23	112	48	83	0
50202 THAWANG RURAL MUNICIPALITY	197	49	130	10	8	0
50203 PARIWARTAN RURAL MUNICIPALITY	338	13	264	43	18	0
50204 GANGADEV RURAL MUNICIPALITY	328	45	233	25	25	0
50205 MADI RURAL MUNICIPALITY	238	146	73	19	0	0
50206 TRIBENI RURAL MUNICIPALITY	326	8	318	0	0	0
50207 ROLPA MUNICIPALITY	847	51	749	35	10	2
50208 RUNTIGADHI RURAL MUNICIPALITY	370	12	211	86	61	0
50209 SUNIL SMRITI RURAL MUNICIPALITY	661	27	574	28	29	3
50210 LUNGRI RURAL MUNICIPALITY	162	105	56	0	1	0
Pyuthan District	5,903	1,263	3,544	572	472	52
50301 GAUMUKHI RURAL MUNICIPALITY	368	129	219	6	14	0
50302 NAUBAHINI RURAL MUNICIPALITY	595	108	442	14	29	2
50303 JHIMARUK RURAL MUNICIPALITY	636	282	265	63	26	0
50304 PYUTHAN MUNICIPALITY	1,402	202	911	126	159	4
50305 SWORGADWARI MUNICIPALITY	717	100	368	134	115	0
50306 MANDAVI RURAL MUNICIPALITY	382	75	237	29	41	0
50307 MALLARANI RURAL MUNICIPALITY	496	146	253	42	55	0
50308 AARAWATI RURAL MUNICIPALITY	897	178	533	135	5	46
50309 SARUMARANI RURAL MUNICIPALITY	410	43	316	23	28	0
Gulmi District	6,935	1,057	4,148	1,011	715	4
50401 KALI GANDAKI RURAL MUNICIPALITY	316	23	228	40	22	3
50402 SATYAWOTI RURAL MUNICIPALITY	463	50	263	107	43	0
50403 CHANDRAKOT RURAL MUNICIPALITY	676	102	432	64	78	0
50404 MUSIKOT MUNICIPALITY	666	182	370	76	38	0
50405 ISMA RURAL MUNICIPALITY	431	45	317	54	15	0
50406 MALIKA RURAL MUNICIPALITY	522	76	416	26	4	0
50407 MADANE RURAL MUNICIPALITY	382	32	186	77	87	0
50408 DHURKOT RURAL MUNICIPALITY	369	150	215	4	0	0
50409 RESUNGA MUNICIPALITY	1,543	120	796	303	324	0
50410 GULMI DURBAR RURAL MUNICIPALITY	498	55	325	90	27	1
50411 CHHATRAKOT RURAL MUNICIPALITY	448	120	261	53	14	0
50412 RURU RURAL MUNICIPALITY	621	102	339	117	63	0
Arghakhanchi District	4,682	761	2,667	773	475	6
50501 CHHATRADEV RURAL MUNICIPALITY	489	96	301	61	30	1
50502 MALARANI RURAL MUNICIPALITY	508	75	242	139	52	0
50503 BHUMIKASTHAN MUNICIPALITY	565	107	383	58	17	0
50504 SANDHIKARKA MUNICIPALITY	2,030	220	1,204	317	289	0
50505 PANINI RURAL MUNICIPALITY	421	119	193	79	25	5
50506 SHITAGANGA MUNICIPALITY	669	144	344	119	62	0
Palpa District	8,317	1,769	4,705	1,251	586	6
50601 RAMPUR MUNICIPALITY	1,503	135	907	305	154	2
50602 PURBAKHOLA RURAL MUNICIPALITY	477	90	258	106	23	0
50603 RAMBHA RURAL MUNICIPALITY	568	142	378	36	8	4
50604 BAGANASKALI RURAL MUNICIPALITY	554	91	196	222	45	0
50605 TANSEN MUNICIPALITY	2,585	817	1,207	318	243	0
50606 RIBDIKOT RURAL MUNICIPALITY	613	96	447	62	8	0
50607 RAINADEVI CHHAHARA RURAL MUNICIPALITY	470	81	319	58	12	0
50608 TINAU RURAL MUNICIPALITY	427	60	326	31	10	0
50609 MATHAGADHI RURAL MUNICIPALITY	589	91	362	72	64	0
50610 NISDI RURAL MUNICIPALITY	531	166	305	41	19	0
Nawalparasi West District	10,376	1,756	6,557	1,022	1,035	6
50701 BARDAGHAT MUNICIPALITY	2,203	319	1,501	246	136	1
50702 SUNAWAL MUNICIPALITY	2,604	204	1,880	264	256	0
50703 RAMGRAM MUNICIPALITY	2,143	321	1,261	166	395	0
50704 PALHINANDAN RURAL MUNICIPALITY	701	174	269	132	126	0
50705 SARAWAL RURAL MUNICIPALITY	861	183	594	55	27	2
50706 PRATAPAPUR RURAL MUNICIPALITY	1,154	337	633	118	65	1
50707 SUSTA RURAL MUNICIPALITY	710	218	419	41	30	2

1) NSIC stands for Nepal Standard Industrial Classification.

2) Establishments only answered "BP4.1 Building/room occupied area using for Business is 1:Yes".

3) Includes "Not reported", "Unknown" and so on.

Table 8-2 Number of Persons Engaged by Section of Industrial Classification, Area of Business Place and Local Level

District and Local Level	Section of NSIC ¹⁾					
	G					
	Wholesale and Retail Trade					
	Area of Business Place (Building/Room)					
	Total ²⁾	Less than 100 Ft2	100 to 299 Ft2	300 to 499 Ft2	500Ft2 and above	Not Stated ³⁾
Rupandehi District	49,232	9,537	26,637	5,064	7,938	56
50801 DEVDAHA MUNICIPALITY	2,801	324	2,178	177	118	4
50802 BUTWAL SUB-METROPOLITIAN CITY	15,473	1,867	7,630	2,286	3,671	19
50803 SAINAMAINA MUNICIPALITY	2,693	569	1,708	237	176	3
50804 KANCHAN RURAL MUNICIPALITY	1,203	227	894	67	15	0
50805 GAIDAHAWA RURAL MUNICIPALITY	1,143	378	629	99	35	2
50806 SUDDHODHAN RURAL MUNICIPALITY	1,199	225	849	66	49	10
50807 SIYARI RURAL MUNICIPALITY	1,299	231	834	88	146	0
50808 TILOTTAMA MUNICIPALITY	5,938	1,029	3,641	449	816	3
50809 OM SATIYA RURAL MUNICIPALITY	1,816	471	941	93	309	2
50810 ROHINI RURAL MUNICIPALITY	1,454	342	679	139	294	0
50811 SIDDHARTHANAGAR MUNICIPALITY	5,813	549	2,756	758	1,746	4
50812 MAYADEVI RURAL MUNICIPALITY	1,773	535	995	158	85	0
50813 LUMBINI SANSKRITIK MUNICIPALITY	1,697	754	678	158	104	3
50814 KOTAHIMAI RURAL MUNICIPALITY	847	334	435	39	39	0
50815 SAMMARIMAI RURAL MUNICIPALITY	810	465	245	21	77	2
50816 MARCHAWARI RURAL MUNICIPALITY	661	415	198	25	23	0
	2,612	822	1,347	204	235	4
Kapilbastu District						
50901 BANGANGA MUNICIPALITY	9,084	3,538	4,007	545	986	8
50902 BUDDHABHUMI MUNICIPALITY	1,341	441	752	68	77	3
50903 SHIVARAJ MUNICIPALITY	2,272	576	1,107	182	405	2
50904 BIJAYANAGAR RURAL MUNICIPALITY	294	243	45	0	6	0
50905 KRISHNANAGAR MUNICIPALITY	1,260	344	659	75	182	0
50906 MAHARAJGANJ MUNICIPALITY	719	278	365	35	41	0
50907 KAPILBASTU MUNICIPALITY	1,664	893	529	78	164	0
50908 YASODHARA RURAL MUNICIPALITY	423	292	97	22	12	0
50909 MAYADEVI RURAL MUNICIPALITY	745	321	303	55	63	3
50910 SHUDDHODHAN RURAL MUNICIPALITY	366	150	150	30	36	0
Dang District	17,467	3,399	9,609	2,416	2,004	39
51001 BANGALACHULI RURAL MUNICIPALITY	426	36	312	73	5	0
51002 GHORAHAI SUB-METROPOLITIAN CITY	6,621	1,621	3,503	748	732	17
51003 TULSIPUR SUB-METROPOLITIAN CITY	5,029	273	2,661	1,193	889	13
51004 SHANTINAGAR RURAL MUNICIPALITY	500	319	138	38	5	0
51005 BABAI RURAL MUNICIPALITY	521	46	416	40	18	1
51006 DANGISHARAN RURAL MUNICIPALITY	390	195	185	4	3	3
51007 LAMAHI MUNICIPALITY	1,601	254	970	153	224	0
51008 RAPTI RURAL MUNICIPALITY	1,207	175	860	67	103	2
51009 GADHAWA RURAL MUNICIPALITY	858	336	444	61	14	3
51010 RAJPUR RURAL MUNICIPALITY	314	144	120	39	11	0
Banke District	17,681	3,694	9,401	1,985	2,583	18
51101 RAPTI SONARI RURAL MUNICIPALITY	903	348	474	42	37	2
51102 KOHALPUR MUNICIPALITY	4,384	577	2,974	399	425	9
51103 BAIJANATH RURAL MUNICIPALITY	1,270	253	906	76	34	1
51104 KHAJURA RURAL MUNICIPALITY	1,096	279	754	46	15	2
51105 JANAKI RURAL MUNICIPALITY	729	182	308	51	185	3
51106 NEPALGANJ SUB-METROPOLITIAN CITY	8,637	1,790	3,640	1,336	1,870	1
51107 DUDUWA RURAL MUNICIPALITY	409	118	255	24	12	0
51108 NARAINAPUR RURAL MUNICIPALITY	253	147	90	11	5	0
Bardiya District	10,731	2,304	6,266	988	1,157	16
51201 BANSGADHI MUNICIPALITY	1,482	317	908	185	70	2
51202 BARBARDIYA MUNICIPALITY	1,234	249	727	139	115	4
51203 THAKURBABA MUNICIPALITY	1,158	318	722	76	42	0
51204 GERUWA RURAL MUNICIPALITY	755	80	575	65	35	0
51205 RAJAPUR MUNICIPALITY	2,087	412	999	248	426	2
51206 MADHUWAN MUNICIPALITY	1,150	248	713	60	123	6
51207 GULARIYA MUNICIPALITY	1,682	391	841	158	292	0
51208 BADHAIYATAL RURAL MUNICIPALITY	1,183	289	781	57	54	2

1) NSIC stands for Nepal Standard Industrial Classification.

2) Establishments only answered "BP4.1 Building/room occupied area using for Business is 1:Yes".

3) Includes "Not reported", "Unknown" and so on.

Table 8-2 Number of Persons Engaged by Section of Industrial Classification, Area of Business Place and Local Level

District and Local Level	Section of NSIC ¹⁾					
	H+J					
	Transportation and Storage, Information and Communication					
	Area of Business Place (Building/Room)					
	Total ²⁾	Less than 100 Ft2	100 to 299 Ft2	300 to 499 Ft2	500Ft2 and above	Not Stated ³⁾
Lumbini Province						
Total	5,890	365	1,338	871	3,311	5
Sub-Metropolitan City	1,716	123	268	135	1,190	0
Municipality	2,981	116	681	569	1,615	0
Rural Municipality	1,193	126	389	167	506	5
501 Rukum East						
Total	26	7	15	4	0	0
Rural Municipality	26	7	15	4	0	0
502 Rolpa						
Total	449	17	95	275	62	0
Municipality	326	9	42	275	0	0
Rural Municipality	123	8	53	0	62	0
503 Pyuthan						
Total	374	30	86	39	214	5
Municipality	68	8	38	8	14	0
Rural Municipality	306	22	48	31	200	5
504 Gulmi						
Total	313	62	103	58	90	0
Municipality	124	16	16	21	71	0
Rural Municipality	189	46	87	37	19	0
505 Arghakhanchi						
Total	212	29	89	33	61	0
Municipality	153	17	58	17	61	0
Rural Municipality	59	12	31	16	0	0

1) NSIC stands for Nepal Standard Industrial Classification.

2) Establishments only answered "BP4.1 Building/room occupied area using for Business is 1:Yes".

3) Includes "Not reported ", "Unknown" and so on.

Table 8-2 Number of Persons Engaged by Section of Industrial Classification, Area of Business Place and Local Level

District and Local Level	Section of NSIC ¹⁾					
	H+J					
	Transportation and Storage, Information and Communication					
	Area of Business Place (Building/Room)					
	Total ²⁾	Less than 100 Ft2	100 to 299 Ft2	300 to 499 Ft2	500Ft2 and above	Not Stated ³⁾
506 Palpa						
Total	263	8	94	28	133	0
Municipality	212	8	60	11	133	0
Rural Municipality	51	0	34	17	0	0
507 Nawalparasi West						
Total	736	3	87	32	614	0
Municipality	718	2	86	18	612	0
Rural Municipality	18	1	1	14	2	0
508 Rupandehi						
Total	1,288	105	288	118	777	0
Sub-Metropolitan City	605	95	102	63	345	0
Municipality	490	8	123	34	325	0
Rural Municipality	193	2	63	21	107	0
509 Kapilbastu						
Total	330	33	86	93	118	0
Municipality	326	33	82	93	118	0
Rural Municipality	4	0	4	0	0	0
510 Dang						
Total	422	34	137	10	241	0
Sub-Metropolitan City	283	25	82	7	169	0
Municipality	85	0	38	0	47	0
Rural Municipality	54	9	17	3	25	0
511 Banke						
Total	1,234	21	159	148	906	0
Sub-Metropolitan City	828	3	84	65	676	0
Municipality	280	0	54	66	160	0
Rural Municipality	126	18	21	17	70	0
512 Bardiya						
Total	243	16	99	33	95	0
Municipality	199	15	84	26	74	0
Rural Municipality	44	1	15	7	21	0

1) NSIC stands for Nepal Standard Industrial Classification.

2) Establishments only answered "BP4.1 Building/room occupied area using for Business is 1:Yes".

3) Includes "Not reported ", "Unknown" and so on.

Table 8-2 Number of Persons Engaged by Section of Industrial Classification, Area of Business Place and Local Level

District and Local Level	Section of NSIC ¹⁾					
	H+J					
	Transportation and Storage, Information and Communication					
	Area of Business Place (Building/Room)					
	Total ²⁾	Less than 100 Ft2	100 to 299 Ft2	300 to 499 Ft2	500Ft2 and above	Not Stated ³⁾
Rukum East District	26	7	15	4	0	0
50101 PUTHA UTTANGANGA RURAL MUNICIPALITY	8	1	7	0	0	0
50102 SISNE RURAL MUNICIPALITY	7	3	2	2	0	0
50103 BHOOME RURAL MUNICIPALITY	11	3	6	2	0	0
Rolpa District	449	17	95	275	62	0
50201 SUNCHHAHARI RURAL MUNICIPALITY	5	0	0	0	5	0
50202 THAWANG RURAL MUNICIPALITY	4	0	4	0	0	0
50203 PARIWARTAN RURAL MUNICIPALITY	7	0	4	0	3	0
50204 GANGADEV RURAL MUNICIPALITY	25	5	7	0	13	0
50205 MADI RURAL MUNICIPALITY	15	0	3	0	12	0
50206 TRIBENI RURAL MUNICIPALITY	1	0	1	0	0	0
50207 ROLPA MUNICIPALITY	326	9	42	275	0	0
50208 RUNTIGADHI RURAL MUNICIPALITY	43	0	14	0	29	0
50209 SUNIL SMRITI RURAL MUNICIPALITY	14	3	11	0	0	0
50210 LUNGRI RURAL MUNICIPALITY	9	0	9	0	0	0
Pyuthan District	374	30	86	39	214	5
50301 GAUMUKHI RURAL MUNICIPALITY	18	10	5	0	3	0
50302 NAUBAHINI RURAL MUNICIPALITY	11	0	11	0	0	0
50303 JHIMARUK RURAL MUNICIPALITY	8	3	1	4	0	0
50304 PYUTHAN MUNICIPALITY	48	2	28	4	14	0
50305 SWORGADWARI MUNICIPALITY	20	6	10	4	0	0
50306 MANDAVI RURAL MUNICIPALITY	20	0	7	6	7	0
50307 MALLARANI RURAL MUNICIPALITY	226	9	6	21	190	0
50308 AARAWATI RURAL MUNICIPALITY	16	0	11	0	0	5
50309 SARUMARANI RURAL MUNICIPALITY	7	0	7	0	0	0
Gulmi District	313	62	103	58	90	0
50401 KALI GANDAKI RURAL MUNICIPALITY	20	7	9	2	2	0
50402 SATYAWOTI RURAL MUNICIPALITY	5	0	4	1	0	0
50403 CHANDRAKOT RURAL MUNICIPALITY	13	0	10	3	0	0
50404 MUSIKOT MUNICIPALITY	22	12	5	5	0	0
50405 ISMA RURAL MUNICIPALITY	15	4	8	3	0	0
50406 MALIKA RURAL MUNICIPALITY	23	3	20	0	0	0
50407 MADANE RURAL MUNICIPALITY	5	0	0	5	0	0
50408 DHURKOT RURAL MUNICIPALITY	16	14	0	2	0	0
50409 RESUNGA MUNICIPALITY	102	4	11	16	71	0
50410 GULMI DURBAR RURAL MUNICIPALITY	22	6	12	4	0	0
50411 CHHATRAKOT RURAL MUNICIPALITY	41	4	11	9	17	0
50412 RURU RURAL MUNICIPALITY	29	8	13	8	0	0
Arghakhanchi District	212	29	89	33	61	0
50501 CHHATRADEV RURAL MUNICIPALITY	25	8	12	5	0	0
50502 MALARANI RURAL MUNICIPALITY	18	4	6	8	0	0
50503 BHUMIKASTHAN MUNICIPALITY	24	5	19	0	0	0
50504 SANDHIKARKA MUNICIPALITY	101	2	26	12	61	0
50505 PANINI RURAL MUNICIPALITY	16	0	13	3	0	0
50506 SHITAGANGA MUNICIPALITY	28	10	13	5	0	0
Palpa District	263	8	94	28	133	0
50601 RAMPUR MUNICIPALITY	51	3	29	0	19	0
50602 PURBAKHOLA RURAL MUNICIPALITY	5	0	0	5	0	0
50603 RAMBHA RURAL MUNICIPALITY	8	0	8	0	0	0
50604 BAGANASKALI RURAL MUNICIPALITY	8	0	2	6	0	0
50605 TANSEN MUNICIPALITY	161	5	31	11	114	0
50606 RIBDIKOT RURAL MUNICIPALITY	8	0	5	3	0	0
50607 RAINADEVI CHHAHARA RURAL MUNICIPALITY	3	0	3	0	0	0
50608 TINAU RURAL MUNICIPALITY	6	0	6	0	0	0
50609 MATHAGADHI RURAL MUNICIPALITY	3	0	0	3	0	0
50610 NISDI RURAL MUNICIPALITY	10	0	10	0	0	0
Nawalparasi West District	736	3	87	32	614	0
50701 BARDAGHAT MUNICIPALITY	65	2	20	0	43	0
50702 SUNAWAL MUNICIPALITY	134	0	51	15	68	0
50703 RAMGRAM MUNICIPALITY	519	0	15	3	501	0
50704 PALHINANDAN RURAL MUNICIPALITY	2	0	0	0	2	0
50705 SARAWAL RURAL MUNICIPALITY	1	0	1	0	0	0
50706 PRATAPAPUR RURAL MUNICIPALITY	6	1	0	5	0	0
50707 SUSTA RURAL MUNICIPALITY	9	0	0	9	0	0

1) NSIC stands for Nepal Standard Industrial Classification.

2) Establishments only answered "BP4.1 Building/room occupied area using for Business is 1:Yes".

3) Includes "Not reported", "Unknown" and so on.

Table 8-2 Number of Persons Engaged by Section of Industrial Classification, Area of Business Place and Local Level

District and Local Level	Section of NSIC ¹⁾					
	H+J					
	Transportation and Storage, Information and Communication					
	Area of Business Place (Building/Room)					
	Total ²⁾	Less than 100 Ft2	100 to 299 Ft2	300 to 499 Ft2	500Ft2 and above	Not Stated ³⁾
Rupandehi District	1,327	107	307	122	791	0
50801 DEVDAHA MUNICIPALITY	21	0	10	0	11	0
50802 BUTWAL SUB-METROPOLITIAN CITY	605	95	102	63	345	0
50803 SAINAMAINA MUNICIPALITY	48	1	17	0	30	0
50804 KANCHAN RURAL MUNICIPALITY	7	0	4	3	0	0
50805 GAIDAHAWA RURAL MUNICIPALITY	4	0	0	1	3	0
50806 SUDDHODHAN RURAL MUNICIPALITY	18	0	3	6	9	0
50807 SIYARI RURAL MUNICIPALITY	11	0	11	0	0	0
50808 TILOTTAMA MUNICIPALITY	115	0	12	18	85	0
50809 OM SATIYA RURAL MUNICIPALITY	85	2	21	8	54	0
50810 ROHINI RURAL MUNICIPALITY	12	0	12	0	0	0
50811 SIDDHARTHANAGAR MUNICIPALITY	291	7	75	16	193	0
50812 MAYADEVI RURAL MUNICIPALITY	39	0	3	0	36	0
50813 LUMBINI SANSKRITIK MUNICIPALITY	15	0	9	0	6	0
50814 KOTAHIMAI RURAL MUNICIPALITY	5	0	0	0	5	0
50815 SAMMARIMAI RURAL MUNICIPALITY	9	0	6	3	0	0
50816 MARCHAWARI RURAL MUNICIPALITY	3	0	3	0	0	0
	39	2	19	4	14	0
Kapilbastu District						
50901 BANGANGA MUNICIPALITY	291	31	67	89	104	0
50902 BUDDHABHUMI MUNICIPALITY	97	2	13	70	12	0
50903 SHIVARAJ MUNICIPALITY	81	12	37	10	22	0
50904 BIJAYANAGAR RURAL MUNICIPALITY	0	0	0	0	0	0
50905 KRISHNANAGAR MUNICIPALITY	32	8	13	0	11	0
50906 MAHARAJGANJ MUNICIPALITY	4	4	0	0	0	0
50907 KAPILBASTU MUNICIPALITY	73	5	0	9	59	0
50908 YASODHARA RURAL MUNICIPALITY	0	0	0	0	0	0
50909 MAYADEVI RURAL MUNICIPALITY	4	0	4	0	0	0
50910 SHUDDHODHAN RURAL MUNICIPALITY	0	0	0	0	0	0
Dang District	422	34	137	10	241	0
51001 BANGALACHULI RURAL MUNICIPALITY	2	0	2	0	0	0
51002 GHORAHAI SUB-METROPOLITIAN CITY	209	25	71	3	110	0
51003 TULSIPUR SUB-METROPOLITIAN CITY	74	0	11	4	59	0
51004 SHANTINAGAR RURAL MUNICIPALITY	4	0	4	0	0	0
51005 BABAI RURAL MUNICIPALITY	5	0	5	0	0	0
51006 DANGISHARAN RURAL MUNICIPALITY	6	3	3	0	0	0
51007 LAMAHI MUNICIPALITY	85	0	38	0	47	0
51008 RAPTI RURAL MUNICIPALITY	11	1	0	0	10	0
51009 GADHAWA RURAL MUNICIPALITY	23	5	0	3	15	0
51010 RAJPUR RURAL MUNICIPALITY	3	0	3	0	0	0
Banke District	1,234	21	159	148	906	0
51101 RAPTI SONARI RURAL MUNICIPALITY	7	4	3	0	0	0
51102 KOHALPUR MUNICIPALITY	280	0	54	66	160	0
51103 BAIJANATH RURAL MUNICIPALITY	13	1	3	0	9	0
51104 KHAJURA RURAL MUNICIPALITY	28	7	7	11	3	0
51105 JANAKI RURAL MUNICIPALITY	55	3	0	3	49	0
51106 NEPALGANJ SUB-METROPOLITIAN CITY	828	3	84	65	676	0
51107 DUDUWA RURAL MUNICIPALITY	5	0	5	0	0	0
51108 NARAINAPUR RURAL MUNICIPALITY	18	3	3	3	9	0
Bardiya District	243	16	99	33	95	0
51201 BANSGADHI MUNICIPALITY	28	0	25	0	3	0
51202 BARBARDIYA MUNICIPALITY	11	5	3	0	3	0
51203 THAKURBABA MUNICIPALITY	24	0	17	7	0	0
51204 GERUWA RURAL MUNICIPALITY	5	0	5	0	0	0
51205 RAJAPUR MUNICIPALITY	52	4	24	0	24	0
51206 MADHUWAN MUNICIPALITY	23	2	3	3	15	0
51207 GULARIYA MUNICIPALITY	61	4	12	16	29	0
51208 BADHAIYATAL RURAL MUNICIPALITY	39	1	10	7	21	0

1) NSIC stands for Nepal Standard Industrial Classification.

2) Establishments only answered "BP4.1 Building/room occupied area using for Business is 1:Yes".

3) Includes "Not reported", "Unknown" and so on.

Table 8-2 Number of Persons Engaged by Section of Industrial Classification, Area of Business Place and Local Level

District and Local Level	Section of NSIC ¹⁾					
	I					
	Accommodation and Food Service					
	Area of Business Place (Building/Room)					
	Total ²⁾	Less than 100 Ft2	100 to 299 Ft2	300 to 499 Ft2	500Ft2 and above	Not Stated ³⁾
Lumbini Province						
Total	43,440	3,940	20,206	7,479	11,803	12
Sub-Metropolitan City	11,162	823	4,137	2,067	4,131	4
Municipality	20,455	1,550	9,509	3,379	6,016	1
Rural Municipality	11,823	1,567	6,560	2,033	1,656	7
501 Rukum East						
Total	203	39	57	17	90	0
Rural Municipality	203	39	57	17	90	0
502 Rolpa						
Total	1,324	106	989	108	121	0
Municipality	409	10	385	12	2	0
Rural Municipality	915	96	604	96	119	0
503 Pyuthan						
Total	1,494	111	882	256	242	3
Municipality	661	37	378	96	149	1
Rural Municipality	833	74	504	160	93	2
504 Gulmi						
Total	2,315	132	1,036	515	632	0
Municipality	830	24	254	171	381	0
Rural Municipality	1,485	108	782	344	251	0
505 Arghakhanchi						
Total	1,484	103	755	277	348	1
Municipality	1,118	67	572	198	281	0
Rural Municipality	366	36	183	79	67	1

1) NSIC stands for Nepal Standard Industrial Classification.

2) Establishments only answered "BP4.1 Building/room occupied area using for Business is 1:Yes".

3) Includes "Not reported ", "Unknown" and so on.

Table 8-2 Number of Persons Engaged by Section of Industrial Classification, Area of Business Place and Local Level

District and Local Level	Section of NSIC ¹⁾					
	I					
	Accommodation and Food Service					
	Area of Business Place (Building/Room)					
	Total ²⁾	Less than 100 Ft2	100 to 299 Ft2	300 to 499 Ft2	500Ft2 and above	Not Stated ³⁾
506 Palpa						
Total	3,230	278	1,520	665	767	0
Municipality	1,767	106	678	372	611	0
Rural Municipality	1,463	172	842	293	156	0
507 Nawalparasi West						
Total	2,712	187	1,456	525	544	0
Municipality	1,909	125	1,038	331	415	0
Rural Municipality	803	62	418	194	129	0
508 Rupandehi						
Total	14,129	1,155	6,178	2,259	4,532	5
Sub-Metropolitan City	4,948	231	1,976	930	1,807	4
Municipality	6,402	459	2,592	903	2,448	0
Rural Municipality	2,779	465	1,610	426	277	1
509 Kapilbastu						
Total	3,325	619	1,493	612	601	0
Municipality	2,853	452	1,281	560	560	0
Rural Municipality	472	167	212	52	41	0
510 Dang						
Total	4,599	470	2,002	929	1,198	0
Sub-Metropolitan City	3,084	296	1,237	656	895	0
Municipality	574	41	275	63	195	0
Rural Municipality	941	133	490	210	108	0
511 Banke						
Total	5,831	539	2,293	776	2,222	1
Sub-Metropolitan City	3,130	296	924	481	1,429	0
Municipality	1,578	66	819	196	497	0
Rural Municipality	1,123	177	550	99	296	1
512 Bardiya						
Total	2,794	201	1,545	540	506	2
Municipality	2,354	163	1,237	477	477	0
Rural Municipality	440	38	308	63	29	2

1) NSIC stands for Nepal Standard Industrial Classification.

2) Establishments only answered "BP4.1 Building/room occupied area using for Business is 1:Yes".

3) Includes "Not reported", "Unknown" and so on.

Table 8-2 Number of Persons Engaged by Section of Industrial Classification, Area of Business Place and Local Level

District and Local Level	Section of NSIC ¹⁾					
	I					
	Accommodation and Food Service					
	Area of Business Place (Building/Room)					
	Total ²⁾	Less than 100 Ft2	100 to 299 Ft2	300 to 499 Ft2	500Ft2 and above	Not Stated ³⁾
Rukum East District	203	39	57	17	90	0
50101 PUTHA UTTANGANGA RURAL MUNICIPALITY	39	1	3	5	30	0
50102 SISNE RURAL MUNICIPALITY	102	0	50	12	40	0
50103 BHOOME RURAL MUNICIPALITY	62	38	4	0	20	0
Rolpa District	1,324	106	989	108	121	0
50201 SUNCHHAHARI RURAL MUNICIPALITY	57	10	29	3	15	0
50202 THAWANG RURAL MUNICIPALITY	35	4	17	12	2	0
50203 PARIWARTAN RURAL MUNICIPALITY	112	0	77	22	13	0
50204 GANGADEV RURAL MUNICIPALITY	70	4	46	11	9	0
50205 MADI RURAL MUNICIPALITY	141	52	64	13	12	0
50206 TRIBENI RURAL MUNICIPALITY	114	2	112	0	0	0
50207 ROLPA MUNICIPALITY	409	10	385	12	2	0
50208 RUNTIGADHI RURAL MUNICIPALITY	135	4	44	29	58	0
50209 SUNIL SMRITI RURAL MUNICIPALITY	239	11	212	6	10	0
50210 LUNGRI RURAL MUNICIPALITY	12	9	3	0	0	0
Pyuthan District	1,494	111	882	256	242	3
50301 GAUMUKHI RURAL MUNICIPALITY	75	21	41	0	13	0
50302 NAUBAHINI RURAL MUNICIPALITY	95	9	77	5	4	0
50303 JHIMARUK RURAL MUNICIPALITY	92	11	33	31	17	0
50304 PYUTHAN MUNICIPALITY	484	26	293	52	112	1
50305 SWORGADWARI MUNICIPALITY	177	11	85	44	37	0
50306 MANDAVI RURAL MUNICIPALITY	154	8	65	41	40	0
50307 MALLARANI RURAL MUNICIPALITY	125	11	98	13	3	0
50308 AARAWATI RURAL MUNICIPALITY	167	10	106	49	0	2
50309 SARUMARANI RURAL MUNICIPALITY	125	4	84	21	16	0
Gulmi District	2,315	132	1,036	515	632	0
50401 KALI GANDAKI RURAL MUNICIPALITY	103	2	47	25	29	0
50402 SATYAWOTI RURAL MUNICIPALITY	193	8	93	53	39	0
50403 CHANDRAKOT RURAL MUNICIPALITY	199	29	101	29	40	0
50404 MUSIKOT MUNICIPALITY	206	18	104	42	42	0
50405 ISMA RURAL MUNICIPALITY	113	0	73	24	16	0
50406 MALIKA RURAL MUNICIPALITY	100	7	58	10	25	0
50407 MADANE RURAL MUNICIPALITY	100	0	44	26	30	0
50408 DHURKOT RURAL MUNICIPALITY	85	23	57	5	0	0
50409 RESUNGA MUNICIPALITY	624	6	150	129	339	0
50410 GULMI DURBAR RURAL MUNICIPALITY	143	15	81	38	9	0
50411 CHHATRAKOT RURAL MUNICIPALITY	150	15	90	36	9	0
50412 RURU RURAL MUNICIPALITY	299	9	138	98	54	0
Arghakhanchi District	1,484	103	755	277	348	1
50501 CHHATRADEV RURAL MUNICIPALITY	121	8	63	29	21	0
50502 MALARANI RURAL MUNICIPALITY	98	9	44	29	16	0
50503 BHUMIKASTHAN MUNICIPALITY	128	18	96	11	3	0
50504 SANDHIKARKA MUNICIPALITY	680	21	363	112	184	0
50505 PANINI RURAL MUNICIPALITY	147	19	76	21	30	1
50506 SHITAGANGA MUNICIPALITY	310	28	113	75	94	0
Palpa District	3,230	278	1,520	665	767	0
50601 RAMPUR MUNICIPALITY	412	9	172	128	103	0
50602 PURBAKHOLA RURAL MUNICIPALITY	151	17	74	34	26	0
50603 RAMBHA RURAL MUNICIPALITY	163	16	113	20	14	0
50604 BAGANASKALI RURAL MUNICIPALITY	215	10	59	103	43	0
50605 TANSEN MUNICIPALITY	1,355	97	506	244	508	0
50606 RIBDIKOT RURAL MUNICIPALITY	214	29	154	27	4	0
50607 RAINADEVI CHHAHARA RURAL MUNICIPALITY	125	12	87	21	5	0
50608 TINAU RURAL MUNICIPALITY	320	55	215	26	24	0
50609 MATHAGADHI RURAL MUNICIPALITY	117	14	64	19	20	0
50610 NISDI RURAL MUNICIPALITY	158	19	76	43	20	0
Nawalparasi West District	2,712	187	1,456	525	544	0
50701 BARDAGHAT MUNICIPALITY	577	42	310	132	93	0
50702 SUNAWAL MUNICIPALITY	815	35	430	126	224	0
50703 RAMGRAM MUNICIPALITY	517	48	298	73	98	0
50704 PALHINANDAN RURAL MUNICIPALITY	201	15	70	37	79	0
50705 SARAWAL RURAL MUNICIPALITY	214	18	147	41	8	0
50706 PRATAPAPUR RURAL MUNICIPALITY	241	20	104	81	36	0
50707 SUSTA RURAL MUNICIPALITY	147	9	97	35	6	0

1) NSIC stands for Nepal Standard Industrial Classification.

2) Establishments only answered "BP4.1 Building/room occupied area using for Business is 1:Yes".

3) Includes "Not reported", "Unknown" and so on.

Table 8-2 Number of Persons Engaged by Section of Industrial Classification, Area of Business Place and Local Level

District and Local Level	Section of NSIC ¹⁾					
	I					
	Accommodation and Food Service					
	Area of Business Place (Building/Room)					
	Total ²⁾	Less than 100 Ft2	100 to 299 Ft2	300 to 499 Ft2	500Ft2 and above	Not Stated ³⁾
Rupandehi District	14,847	1,285	6,542	2,367	4,648	5
50801 DEVDAHA MUNICIPALITY	625	52	402	106	65	0
50802 BUTWAL SUB-METROPOLITIAN CITY	4,948	231	1,976	930	1,807	4
50803 SAINAMAINA MUNICIPALITY	713	54	374	125	160	0
50804 KANCHAN RURAL MUNICIPALITY	286	26	198	41	21	0
50805 GAIDAHAWA RURAL MUNICIPALITY	270	26	186	39	19	0
50806 SUDDHODHAN RURAL MUNICIPALITY	278	28	176	36	38	0
50807 SIYARI RURAL MUNICIPALITY	343	33	214	53	43	0
50808 TILOTTAMA MUNICIPALITY	1,770	199	729	182	660	0
50809 OM SATIYA RURAL MUNICIPALITY	458	63	224	64	106	1
50810 ROHINI RURAL MUNICIPALITY	258	34	117	78	29	0
50811 SIDDHARTHANAGAR MUNICIPALITY	2,381	90	891	328	1,072	0
50812 MAYADEVI RURAL MUNICIPALITY	400	78	251	58	13	0
50813 LUMBINI SANSKRITIK MUNICIPALITY	913	64	196	162	491	0
50814 KOTAHIMAI RURAL MUNICIPALITY	196	56	115	19	6	0
50815 SAMMARIMAI RURAL MUNICIPALITY	163	90	53	19	1	0
50816 MARCHAWARI RURAL MUNICIPALITY	127	31	76	19	1	0
	718	130	364	108	116	0
Kapilbastu District						
50901 BANGANGA MUNICIPALITY	2,607	489	1,129	504	485	0
50902 BUDDHABHUMI MUNICIPALITY	492	68	261	74	89	0
50903 SHIVARAJ MUNICIPALITY	630	67	197	163	203	0
50904 BIJAYANAGAR RURAL MUNICIPALITY	91	61	30	0	0	0
50905 KRISHNANAGAR MUNICIPALITY	410	34	198	94	84	0
50906 MAHARAJGANJ MUNICIPALITY	121	58	49	10	4	0
50907 KAPILBASTU MUNICIPALITY	482	95	212	111	64	0
50908 YASODHARA RURAL MUNICIPALITY	99	33	43	12	11	0
50909 MAYADEVI RURAL MUNICIPALITY	177	50	90	26	11	0
50910 SHUDDHODHAN RURAL MUNICIPALITY	105	23	49	14	19	0
Dang District	4,599	470	2,002	929	1,198	0
51001 BANGALACHULI RURAL MUNICIPALITY	101	4	62	33	2	0
51002 GHORAHAI SUB-METROPOLITIAN CITY	2,010	269	838	372	531	0
51003 TULSIPUR SUB-METROPOLITIAN CITY	1,074	27	399	284	364	0
51004 SHANTINAGAR RURAL MUNICIPALITY	75	24	30	17	4	0
51005 BABAI RURAL MUNICIPALITY	93	4	59	17	13	0
51006 DANGISHARAN RURAL MUNICIPALITY	39	18	18	0	3	0
51007 LAMAHI MUNICIPALITY	574	41	275	63	195	0
51008 RAPTI RURAL MUNICIPALITY	317	36	179	57	45	0
51009 GADHAWA RURAL MUNICIPALITY	279	34	128	80	37	0
51010 RAJPUR RURAL MUNICIPALITY	37	13	14	6	4	0
Banke District	5,831	539	2,293	776	2,222	1
51101 RAPTI SONARI RURAL MUNICIPALITY	348	52	137	37	122	0
51102 KOHALPUR MUNICIPALITY	1,578	66	819	196	497	0
51103 BAIJANATH RURAL MUNICIPALITY	253	32	161	21	39	0
51104 KHAJURA RURAL MUNICIPALITY	278	41	163	20	54	0
51105 JANAKI RURAL MUNICIPALITY	148	31	53	10	53	1
51106 NEPALGANJ SUB-METROPOLITIAN CITY	3,130	296	924	481	1,429	0
51107 DUDUWA RURAL MUNICIPALITY	54	12	13	6	23	0
51108 NARAINAPUR RURAL MUNICIPALITY	42	9	23	5	5	0
Bardiya District	2,794	201	1,545	540	506	2
51201 BANSGADHI MUNICIPALITY	451	19	313	80	39	0
51202 BARBARDIYA MUNICIPALITY	269	33	126	74	36	0
51203 THAKURBABA MUNICIPALITY	438	37	172	71	158	0
51204 GERUWA RURAL MUNICIPALITY	156	7	113	16	20	0
51205 RAJAPUR MUNICIPALITY	428	25	205	117	81	0
51206 MADHUWAN MUNICIPALITY	318	9	205	50	54	0
51207 GULARIYA MUNICIPALITY	450	40	216	85	109	0
51208 BADHAIYATAL RURAL MUNICIPALITY	284	31	195	47	9	2

1) NSIC stands for Nepal Standard Industrial Classification.

2) Establishments only answered "BP4.1 Building/room occupied area using for Business is 1:Yes".

3) Includes "Not reported", "Unknown" and so on.

Table 8-2 Number of Persons Engaged by Section of Industrial Classification, Area of Business Place and Local Level

District and Local Level	Section of NSIC ¹⁾					
	K					
	Financial and Insurance					
	Area of Business Place (Building/Room)					
	Total ²⁾	Less than 100 Ft2	100 to 299 Ft2	300 to 499 Ft2	500Ft2 and above	Not Stated ³⁾
Lumbini Province						
Total	21,206	650	4,337	2,101	14,112	6
Sub-Metropolitan City	4,289	57	309	519	3,404	0
Municipality	12,569	202	2,358	1,074	8,935	0
Rural Municipality	4,348	391	1,670	508	1,773	6
501 Rukum East						
Total	31	11	11	4	5	0
Rural Municipality	31	11	11	4	5	0
502 Rolpa						
Total	937	28	786	47	76	0
Municipality	87	5	49	12	21	0
Rural Municipality	850	23	737	35	55	0
503 Pyuthan						
Total	799	168	277	176	178	0
Municipality	339	58	88	82	111	0
Rural Municipality	460	110	189	94	67	0
504 Gulmi						
Total	667	86	140	70	371	0
Municipality	346	8	54	26	258	0
Rural Municipality	321	78	86	44	113	0
505 Arghakhanchi						
Total	391	60	94	80	157	0
Municipality	244	9	52	47	136	0
Rural Municipality	147	51	42	33	21	0

1) NSIC stands for Nepal Standard Industrial Classification.

2) Establishments only answered "BP4.1 Building/room occupied area using for Business is 1:Yes".

3) Includes "Not reported ", "Unknown" and so on.

Table 8-2 Number of Persons Engaged by Section of Industrial Classification, Area of Business Place and Local Level

District and Local Level	Section of NSIC ¹⁾					
	K					
	Financial and Insurance					
	Area of Business Place (Building/Room)					
	Total ²⁾	Less than 100 Ft2	100 to 299 Ft2	300 to 499 Ft2	500Ft2 and above	Not Stated ³⁾
506 Palpa						
Total	771	53	120	159	439	0
Municipality	521	15	39	115	352	0
Rural Municipality	250	38	81	44	87	0
507 Nawalparasi West						
Total	8,067	23	1,343	329	6,372	0
Municipality	7,082	17	1,300	310	5,455	0
Rural Municipality	985	6	43	19	917	0
508 Rupandehi						
Total	3,618	76	644	364	2,534	0
Sub-Metropolitan City	1,332	18	153	167	994	0
Municipality	1,838	43	332	138	1,325	0
Rural Municipality	448	15	159	59	215	0
509 Kapilbastu						
Total	728	22	112	112	482	0
Municipality	665	16	105	94	450	0
Rural Municipality	63	6	7	18	32	0
510 Dang						
Total	2,200	50	225	199	1,722	4
Sub-Metropolitan City	1,593	18	56	63	1,456	0
Municipality	229	3	34	74	118	0
Rural Municipality	378	29	135	62	148	4
511 Banke						
Total	1,964	43	300	377	1,242	2
Sub-Metropolitan City	1,364	21	100	289	954	0
Municipality	361	8	106	28	219	0
Rural Municipality	239	14	94	60	69	2
512 Bardiya						
Total	1,033	30	285	184	534	0
Municipality	857	20	199	148	490	0
Rural Municipality	176	10	86	36	44	0

1) NSIC stands for Nepal Standard Industrial Classification.

2) Establishments only answered "BP4.1 Building/room occupied area using for Business is 1:Yes".

3) Includes "Not reported", "Unknown" and so on.

Table 8-2 Number of Persons Engaged by Section of Industrial Classification, Area of Business Place and Local Level

District and Local Level	Section of NSIC ¹⁾					
	K					
	Financial and Insurance					
	Area of Business Place (Building/Room)					
	Total ²⁾	Less than 100 Ft2	100 to 299 Ft2	300 to 499 Ft2	500Ft2 and above	Not Stated ³⁾
Rukum East District	31	11	11	4	5	0
50101 PUTHA UTTANGANGA RURAL MUNICIPALITY	2	0	1	1	0	0
50102 SISNE RURAL MUNICIPALITY	26	11	10	0	5	0
50103 BHOOME RURAL MUNICIPALITY	3	0	0	3	0	0
Rolpa District	937	28	786	47	76	0
50201 SUNCHHAHARI RURAL MUNICIPALITY	14	14	0	0	0	0
50202 THAWANG RURAL MUNICIPALITY	23	3	9	6	5	0
50203 PARIWARTAN RURAL MUNICIPALITY	4	0	4	0	0	0
50204 GANGADEV RURAL MUNICIPALITY	2	0	0	0	2	0
50205 MADI RURAL MUNICIPALITY	21	4	5	12	0	0
50206 TRIBENI RURAL MUNICIPALITY	5	0	5	0	0	0
50207 ROLPA MUNICIPALITY	87	5	49	12	21	0
50208 RUNTIGADHI RURAL MUNICIPALITY	702	1	660	3	38	0
50209 SUNIL SMRITI RURAL MUNICIPALITY	79	1	54	14	10	0
50210 LUNGRI RURAL MUNICIPALITY	0	0	0	0	0	0
Pyuthan District	799	168	277	176	178	0
50301 GAUMUKHI RURAL MUNICIPALITY	45	2	43	0	0	0
50302 NAUBAHINI RURAL MUNICIPALITY	28	8	15	0	5	0
50303 JHIMARUK RURAL MUNICIPALITY	150	83	45	22	0	0
50304 PYUTHAN MUNICIPALITY	276	38	78	69	91	0
50305 SWORGADWARI MUNICIPALITY	63	20	10	13	20	0
50306 MANDAVI RURAL MUNICIPALITY	94	7	20	36	31	0
50307 MALLARANI RURAL MUNICIPALITY	93	10	26	32	25	0
50308 AARAWATI RURAL MUNICIPALITY	32	0	28	4	0	0
50309 SARUMARANI RURAL MUNICIPALITY	18	0	12	0	6	0
Gulmi District	667	86	140	70	371	0
50401 KALI GANDAKI RURAL MUNICIPALITY	22	0	9	0	13	0
50402 SATYAWOTI RURAL MUNICIPALITY	17	0	6	6	5	0
50403 CHANDRAKOT RURAL MUNICIPALITY	66	3	12	9	42	0
50404 MUSIKOT MUNICIPALITY	50	5	17	5	23	0
50405 ISMA RURAL MUNICIPALITY	8	4	4	0	0	0
50406 MALIKA RURAL MUNICIPALITY	21	14	7	0	0	0
50407 MADANE RURAL MUNICIPALITY	10	3	6	0	1	0
50408 DHURKOT RURAL MUNICIPALITY	25	10	15	0	0	0
50409 RESUNGA MUNICIPALITY	296	3	37	21	235	0
50410 GULMI DURBAR RURAL MUNICIPALITY	30	2	13	8	7	0
50411 CHHATRAKOT RURAL MUNICIPALITY	32	4	5	4	19	0
50412 RURU RURAL MUNICIPALITY	90	38	9	17	26	0
Arghakhanchi District	391	60	94	80	157	0
50501 CHHATRADEV RURAL MUNICIPALITY	52	14	19	14	5	0
50502 MALARANI RURAL MUNICIPALITY	69	35	18	4	12	0
50503 BHUMIKASTHAN MUNICIPALITY	13	3	3	2	5	0
50504 SANDHIKARKA MUNICIPALITY	183	3	48	33	99	0
50505 PANINI RURAL MUNICIPALITY	26	2	5	15	4	0
50506 SHITAGANGA MUNICIPALITY	48	3	1	12	32	0
Palpa District	771	53	120	159	439	0
50601 RAMPUR MUNICIPALITY	189	0	16	47	126	0
50602 PURBAKHOLA RURAL MUNICIPALITY	13	1	10	2	0	0
50603 RAMBHA RURAL MUNICIPALITY	52	7	16	16	13	0
50604 BAGANASKALI RURAL MUNICIPALITY	41	6	11	2	22	0
50605 TANSEN MUNICIPALITY	332	15	23	68	226	0
50606 RIBDIKOT RURAL MUNICIPALITY	55	17	22	3	13	0
50607 RAINADEVI CHHAHARA RURAL MUNICIPALITY	21	2	8	10	1	0
50608 TINAU RURAL MUNICIPALITY	27	5	7	1	14	0
50609 MATHAGADHI RURAL MUNICIPALITY	35	0	3	8	24	0
50610 NISDI RURAL MUNICIPALITY	6	0	4	2	0	0
Nawalparasi West District	8,067	23	1,343	329	6,372	0
50701 BARDAGHAT MUNICIPALITY	6,674	13	1,217	275	5,169	0
50702 SUNAWAL MUNICIPALITY	232	0	59	19	154	0
50703 RAMGRAM MUNICIPALITY	176	4	24	16	132	0
50704 PALHINANDAN RURAL MUNICIPALITY	14	0	5	2	7	0
50705 SARAWAL RURAL MUNICIPALITY	14	6	0	2	6	0
50706 PRATAPAPUR RURAL MUNICIPALITY	53	0	24	10	19	0
50707 SUSTA RURAL MUNICIPALITY	904	0	14	5	885	0

1) NSIC stands for Nepal Standard Industrial Classification.

2) Establishments only answered "BP4.1 Building/room occupied area using for Business is 1:Yes".

3) Includes "Not reported", "Unknown" and so on.

Table 8-2 Number of Persons Engaged by Section of Industrial Classification, Area of Business Place and Local Level

District and Local Level	Section of NSIC ¹⁾					
	K					
	Financial and Insurance					
	Area of Business Place (Building/Room)					
	Total ²⁾	Less than 100 Ft2	100 to 299 Ft2	300 to 499 Ft2	500Ft2 and above	Not Stated ³⁾
Rupandehi District	3,796	76	661	381	2,678	0
50801 DEVDAHA MUNICIPALITY	180	0	42	6	132	0
50802 BUTWAL SUB-METROPOLITIAN CITY	1,332	18	153	167	994	0
50803 SAINAMAINA MUNICIPALITY	144	7	33	7	97	0
50804 KANCHAN RURAL MUNICIPALITY	56	0	30	3	23	0
50805 GAIDAHAWA RURAL MUNICIPALITY	65	8	32	5	20	0
50806 SUDDHODHAN RURAL MUNICIPALITY	84	3	21	21	39	0
50807 SIYARI RURAL MUNICIPALITY	90	0	44	6	40	0
50808 TILOTTAMA MUNICIPALITY	636	13	140	66	417	0
50809 OM SATIYA RURAL MUNICIPALITY	27	0	14	7	6	0
50810 ROHINI RURAL MUNICIPALITY	38	0	4	1	33	0
50811 SIDDHARTHANAGAR MUNICIPALITY	815	23	105	55	632	0
50812 MAYADEVI RURAL MUNICIPALITY	21	0	9	7	5	0
50813 LUMBINI SANSKRITIK MUNICIPALITY	63	0	12	4	47	0
50814 KOTAHIMAI RURAL MUNICIPALITY	48	2	4	3	39	0
50815 SAMMARIMAI RURAL MUNICIPALITY	12	2	1	6	3	0
50816 MARCHAWARI RURAL MUNICIPALITY	7	0	0	0	7	0
	178	0	17	17	144	0
Kapilbastu District						
50901 BANGANGA MUNICIPALITY	550	22	95	95	338	0
50902 BUDDHABHUMI MUNICIPALITY	134	15	29	36	54	0
50903 SHIVARAJ MUNICIPALITY	151	0	22	27	102	0
50904 BIJAYANAGAR RURAL MUNICIPALITY	8	0	0	8	0	0
50905 KRISHNANAGAR MUNICIPALITY	76	0	12	1	63	0
50906 MAHARAJGANJ MUNICIPALITY	15	1	5	0	9	0
50907 KAPILBASTU MUNICIPALITY	111	0	20	13	78	0
50908 YASODHARA RURAL MUNICIPALITY	16	6	2	2	6	0
50909 MAYADEVI RURAL MUNICIPALITY	32	0	2	8	22	0
50910 SHUDDHODHAN RURAL MUNICIPALITY	7	0	3	0	4	0
Dang District	2,200	50	225	199	1,722	4
51001 BANGALACHULI RURAL MUNICIPALITY	19	0	6	7	6	0
51002 GHORAHAI SUB-METROPOLITIAN CITY	1,398	18	47	37	1,296	0
51003 TULSIPUR SUB-METROPOLITIAN CITY	195	0	9	26	160	0
51004 SHANTINAGAR RURAL MUNICIPALITY	23	2	6	15	0	0
51005 BABAI RURAL MUNICIPALITY	52	3	17	9	23	0
51006 DANGISHARAN RURAL MUNICIPALITY	28	10	12	0	6	0
51007 LAMAHI MUNICIPALITY	229	3	34	74	118	0
51008 RAPTI RURAL MUNICIPALITY	134	0	49	15	70	0
51009 GADHAWA RURAL MUNICIPALITY	108	12	45	14	33	4
51010 RAJPUR RURAL MUNICIPALITY	14	2	0	2	10	0
Banke District	1,964	43	300	377	1,242	2
51101 RAPTI SONARI RURAL MUNICIPALITY	71	2	39	11	19	0
51102 KOHALPUR MUNICIPALITY	361	8	106	28	219	0
51103 BAIJANATH RURAL MUNICIPALITY	48	0	23	11	14	0
51104 KHAJURA RURAL MUNICIPALITY	99	8	21	35	33	2
51105 JANAKI RURAL MUNICIPALITY	5	0	5	0	0	0
51106 NEPALGANJ SUB-METROPOLITIAN CITY	1,364	21	100	289	954	0
51107 DUDUWA RURAL MUNICIPALITY	10	4	6	0	0	0
51108 NARAINAPUR RURAL MUNICIPALITY	6	0	0	3	3	0
Bardiya District	1,033	30	285	184	534	0
51201 BANSGADHI MUNICIPALITY	132	6	21	59	46	0
51202 BARBARDIYA MUNICIPALITY	117	6	37	9	65	0
51203 THAKURBABA MUNICIPALITY	175	4	64	34	73	0
51204 GERUWA RURAL MUNICIPALITY	25	0	10	0	15	0
51205 RAJAPUR MUNICIPALITY	135	0	31	21	83	0
51206 MADHUWAN MUNICIPALITY	111	2	30	10	69	0
51207 GULARIYA MUNICIPALITY	187	2	16	15	154	0
51208 BADHAIYATAL RURAL MUNICIPALITY	151	10	76	36	29	0

1) NSIC stands for Nepal Standard Industrial Classification.

2) Establishments only answered "BP4.1 Building/room occupied area using for Business is 1:Yes".

3) Includes "Not reported", "Unknown" and so on.

Table 8-2 Number of Persons Engaged by Section of Industrial Classification, Area of Business Place and Local Level

District and Local Level	Section of NSIC ¹⁾					
	P					
	Education					
	Area of Business Place (Building/Room)					
	Total ²⁾	Less than 100 Ft2	100 to 299 Ft2	300 to 499 Ft2	500Ft2 and above	Not Stated ³⁾
Lumbini Province						
Total	74,815	483	1,531	2,379	70,422	0
Sub-Metropolitan City	13,299	160	288	376	12,475	0
Municipality	31,044	246	673	672	29,453	0
Rural Municipality	30,472	77	570	1,331	28,494	0
501 Rukum East						
Total	922	0	0	41	881	0
Rural Municipality	922	0	0	41	881	0
502 Rolpa						
Total	3,422	5	144	217	3,056	0
Municipality	648	5	60	101	482	0
Rural Municipality	2,774	0	84	116	2,574	0
503 Pyuthan						
Total	3,809	46	230	388	3,145	0
Municipality	1,214	6	125	94	989	0
Rural Municipality	2,595	40	105	294	2,156	0
504 Gulmi						
Total	5,781	5	30	221	5,525	0
Municipality	1,558	1	10	19	1,528	0
Rural Municipality	4,223	4	20	202	3,997	0
505 Arghakhanchi						
Total	3,662	12	72	173	3,405	0
Municipality	2,118	1	29	86	2,002	0
Rural Municipality	1,544	11	43	87	1,403	0

1) NSIC stands for Nepal Standard Industrial Classification.

2) Establishments only answered "BP4.1 Building/room occupied area using for Business is 1:Yes".

3) Includes "Not reported ", "Unknown" and so on.

Table 8-2 Number of Persons Engaged by Section of Industrial Classification, Area of Business Place and Local Level

District and Local Level	Section of NSIC ¹⁾					
	P					
	Education					
	Area of Business Place (Building/Room)					
	Total ²⁾	Less than 100 Ft2	100 to 299 Ft2	300 to 499 Ft2	500Ft2 and above	Not Stated ³⁾
506 Palpa						
Total	5,949	9	48	178	5,714	0
Municipality	2,479	3	15	27	2,434	0
Rural Municipality	3,470	6	33	151	3,280	0
507 Nawalparasi West						
Total	4,959	68	45	41	4,805	0
Municipality	3,296	68	34	21	3,173	0
Rural Municipality	1,663	0	11	20	1,632	0
508 Rupandehi						
Total	16,629	27	310	188	16,104	0
Sub-Metropolitan City	4,527	6	136	89	4,296	0
Municipality	7,575	21	114	49	7,391	0
Rural Municipality	4,527	0	60	50	4,417	0
509 Kapilbastu						
Total	5,806	7	124	150	5,525	0
Municipality	4,669	7	112	93	4,457	0
Rural Municipality	1,137	0	12	57	1,068	0
510 Dang						
Total	8,551	58	174	334	7,985	0
Sub-Metropolitan City	4,967	55	43	154	4,715	0
Municipality	767	2	15	16	734	0
Rural Municipality	2,817	1	116	164	2,536	0
511 Banke						
Total	9,544	150	227	335	8,832	0
Sub-Metropolitan City	3,805	99	109	133	3,464	0
Municipality	2,161	37	59	79	1,986	0
Rural Municipality	3,578	14	59	123	3,382	0
512 Bardiya						
Total	5,781	96	127	113	5,445	0
Municipality	4,559	95	100	87	4,277	0
Rural Municipality	1,222	1	27	26	1,168	0

1) NSIC stands for Nepal Standard Industrial Classification.

2) Establishments only answered "BP4.1 Building/room occupied area using for Business is 1:Yes".

3) Includes "Not reported ", "Unknown" and so on.

Table 8-2 Number of Persons Engaged by Section of Industrial Classification, Area of Business Place and Local Level

District and Local Level	Section of NSIC ¹⁾					
	P					
	Education					
	Area of Business Place (Building/Room)					
	Total ²⁾	Less than 100 Ft2	100 to 299 Ft2	300 to 499 Ft2	500Ft2 and above	Not Stated ³⁾
Rukum East District	922	0	0	41	881	0
50101 PUTHA UTTANGANGA RURAL MUNICIPALITY	317	0	0	0	317	0
50102 SISNE RURAL MUNICIPALITY	314	0	0	13	301	0
50103 BHOOME RURAL MUNICIPALITY	291	0	0	28	263	0
Rolpa District	3,422	5	144	217	3,056	0
50201 SUNCHHAHARI RURAL MUNICIPALITY	219	0	32	6	181	0
50202 THAWANG RURAL MUNICIPALITY	179	0	4	4	171	0
50203 PARIWARTAN RURAL MUNICIPALITY	341	0	0	28	313	0
50204 GANGADEV RURAL MUNICIPALITY	347	0	14	19	314	0
50205 MADI RURAL MUNICIPALITY	248	0	0	24	224	0
50206 TRIBENI RURAL MUNICIPALITY	369	0	2	13	354	0
50207 ROLPA MUNICIPALITY	648	5	60	101	482	0
50208 RUNTIGADHI RURAL MUNICIPALITY	434	0	21	14	399	0
50209 SUNIL SMRITI RURAL MUNICIPALITY	399	0	1	8	390	0
50210 LUNGRI RURAL MUNICIPALITY	238	0	10	0	228	0
Pyuthan District	3,809	46	230	388	3,145	0
50301 GAUMUKHI RURAL MUNICIPALITY	360	0	4	21	335	0
50302 NAUBAHINI RURAL MUNICIPALITY	409	11	12	54	332	0
50303 JHIMARUK RURAL MUNICIPALITY	484	18	0	4	462	0
50304 PYUTHAN MUNICIPALITY	740	0	56	45	639	0
50305 SWORGADWARI MUNICIPALITY	474	6	69	49	350	0
50306 MANDAVI RURAL MUNICIPALITY	262	11	0	16	235	0
50307 MALLARANI RURAL MUNICIPALITY	470	0	12	8	450	0
50308 AARAWATI RURAL MUNICIPALITY	357	0	77	150	130	0
50309 SARUMARANI RURAL MUNICIPALITY	253	0	0	41	212	0
Gulmi District	5,781	5	30	221	5,525	0
50401 KALI GANDAKI RURAL MUNICIPALITY	332	0	0	7	325	0
50402 SATYAWOTI RURAL MUNICIPALITY	476	0	2	16	458	0
50403 CHANDRAKOT RURAL MUNICIPALITY	490	2	8	34	446	0
50404 MUSIKOT MUNICIPALITY	738	1	2	7	728	0
50405 ISMA RURAL MUNICIPALITY	395	1	0	21	373	0
50406 MALIKA RURAL MUNICIPALITY	423	0	1	8	414	0
50407 MADANE RURAL MUNICIPALITY	388	0	4	3	381	0
50408 DHURKOT RURAL MUNICIPALITY	358	0	3	31	324	0
50409 RESUNGA MUNICIPALITY	820	0	8	12	800	0
50410 GULMI DURBAR RURAL MUNICIPALITY	428	0	1	18	409	0
50411 CHHATRAKOT RURAL MUNICIPALITY	436	0	0	9	427	0
50412 RURU RURAL MUNICIPALITY	497	1	1	55	440	0
Arghakhanchi District	3,662	12	72	173	3,405	0
50501 CHHATRADEV RURAL MUNICIPALITY	491	0	1	20	470	0
50502 MALARANI RURAL MUNICIPALITY	543	11	42	44	446	0
50503 BHUMIKASTHAN MUNICIPALITY	513	0	2	13	498	0
50504 SANDHIKARKA MUNICIPALITY	864	0	27	42	795	0
50505 PANINI RURAL MUNICIPALITY	510	0	0	23	487	0
50506 SHITAGANGA MUNICIPALITY	741	1	0	31	709	0
Palpa District	5,949	9	48	178	5,714	0
50601 RAMPUR MUNICIPALITY	903	1	6	8	888	0
50602 PURBAKHOLA RURAL MUNICIPALITY	439	0	1	0	438	0
50603 RAMBHA RURAL MUNICIPALITY	407	0	6	37	364	0
50604 BAGANASKALI RURAL MUNICIPALITY	465	3	2	10	450	0
50605 TANSEN MUNICIPALITY	1,576	2	9	19	1,546	0
50606 RIBDIKOT RURAL MUNICIPALITY	434	0	2	23	409	0
50607 RAINADEVI CHHAHARA RURAL MUNICIPALITY	434	0	6	33	395	0
50608 TINAU RURAL MUNICIPALITY	368	0	1	33	334	0
50609 MATHAGADHI RURAL MUNICIPALITY	420	3	4	6	407	0
50610 NISDI RURAL MUNICIPALITY	503	0	11	9	483	0
Nawalparasi West District	4,959	68	45	41	4,805	0
50701 BARDAGHAT MUNICIPALITY	993	2	7	0	984	0
50702 SUNAWAL MUNICIPALITY	1,420	66	20	9	1,325	0
50703 RAMGRAM MUNICIPALITY	883	0	7	12	864	0
50704 PALHINANDAN RURAL MUNICIPALITY	390	0	5	19	366	0
50705 SARAWAL RURAL MUNICIPALITY	322	0	2	1	319	0
50706 PRATAPAPUR RURAL MUNICIPALITY	555	0	1	0	554	0
50707 SUSTA RURAL MUNICIPALITY	396	0	3	0	393	0

1) NSIC stands for Nepal Standard Industrial Classification.

2) Establishments only answered "BP4.1 Building/room occupied area using for Business is 1:Yes".

3) Includes "Not reported", "Unknown" and so on.

Table 8-2 Number of Persons Engaged by Section of Industrial Classification, Area of Business Place and Local Level

District and Local Level	Section of NSIC ¹⁾					
	P					
	Education					
	Area of Business Place (Building/Room)					
	Total ²⁾	Less than 100 Ft2	100 to 299 Ft2	300 to 499 Ft2	500Ft2 and above	Not Stated ³⁾
Rupandehi District	17,484	29	362	203	16,890	0
50801 DEVDAHA MUNICIPALITY	935	0	31	17	887	0
50802 BUTWAL SUB-METROPOLITIAN CITY	4,527	6	136	89	4,296	0
50803 SAINAMAINA MUNICIPALITY	1,099	7	8	3	1,081	0
50804 KANCHAN RURAL MUNICIPALITY	580	0	9	0	571	0
50805 GAIDAHAWA RURAL MUNICIPALITY	457	0	2	0	455	0
50806 SUDDHODHAN RURAL MUNICIPALITY	551	0	0	4	547	0
50807 SIYARI RURAL MUNICIPALITY	576	0	25	0	551	0
50808 TILOTTAMA MUNICIPALITY	3,077	11	18	5	3,043	0
50809 OM SATIYA RURAL MUNICIPALITY	321	0	0	11	310	0
50810 ROHINI RURAL MUNICIPALITY	465	0	5	2	458	0
50811 SIDDHARTHANAGAR MUNICIPALITY	1,719	3	54	13	1,649	0
50812 MAYADEVI RURAL MUNICIPALITY	692	0	16	25	651	0
50813 LUMBINI SANSKRITIK MUNICIPALITY	745	0	3	11	731	0
50814 KOTAHIMAI RURAL MUNICIPALITY	352	0	3	8	341	0
50815 SAMMARIMAI RURAL MUNICIPALITY	296	0	0	0	296	0
50816 MARCHAWARI RURAL MUNICIPALITY	237	0	0	0	237	0
	855	2	52	15	786	0
Kapilbastu District						
50901 BANGANGA MUNICIPALITY	4,951	5	72	135	4,739	0
50902 BUDDHABHUMI MUNICIPALITY	807	0	10	7	790	0
50903 SHIVARAJ MUNICIPALITY	1,026	5	14	30	977	0
50904 BIJAYANAGAR RURAL MUNICIPALITY	204	0	2	42	160	0
50905 KRISHNANAGAR MUNICIPALITY	572	0	11	19	542	0
50906 MAHARAJGANJ MUNICIPALITY	487	0	5	7	475	0
50907 KAPILBASTU MUNICIPALITY	922	0	20	15	887	0
50908 YASODHARA RURAL MUNICIPALITY	230	0	9	0	221	0
50909 MAYADEVI RURAL MUNICIPALITY	445	0	0	15	430	0
50910 SHUDDHODHAN RURAL MUNICIPALITY	258	0	1	0	257	0
Dang District	8,551	58	174	334	7,985	0
51001 BANGALACHULI RURAL MUNICIPALITY	286	0	0	19	267	0
51002 GHORAHAI SUB-METROPOLITIAN CITY	2,839	55	33	144	2,607	0
51003 TULSIPUR SUB-METROPOLITIAN CITY	2,128	0	10	10	2,108	0
51004 SHANTINAGAR RURAL MUNICIPALITY	399	0	6	48	345	0
51005 BABAI RURAL MUNICIPALITY	376	0	0	2	374	0
51006 DANGISHARAN RURAL MUNICIPALITY	295	0	0	0	295	0
51007 LAMAHI MUNICIPALITY	767	2	15	16	734	0
51008 RAPTI RURAL MUNICIPALITY	641	1	25	5	610	0
51009 GADHAWA RURAL MUNICIPALITY	508	0	80	90	338	0
51010 RAJPUR RURAL MUNICIPALITY	312	0	5	0	307	0
Banke District	9,544	150	227	335	8,832	0
51101 RAPTI SONARI RURAL MUNICIPALITY	791	1	2	37	751	0
51102 KOHALPUR MUNICIPALITY	2,161	37	59	79	1,986	0
51103 BAIJANATH RURAL MUNICIPALITY	1,057	1	15	0	1,041	0
51104 KHAJURA RURAL MUNICIPALITY	876	6	9	36	825	0
51105 JANAKI RURAL MUNICIPALITY	270	0	0	17	253	0
51106 NEPALGANJ SUB-METROPOLITIAN CITY	3,805	99	109	133	3,464	0
51107 DUDUWA RURAL MUNICIPALITY	378	5	29	26	318	0
51108 NARAINAPUR RURAL MUNICIPALITY	206	1	4	7	194	0
Bardiya District	5,781	96	127	113	5,445	0
51201 BANSGADHI MUNICIPALITY	838	2	18	35	783	0
51202 BARBARDIYA MUNICIPALITY	856	2	25	34	795	0
51203 THAKURBABA MUNICIPALITY	695	2	13	4	676	0
51204 GERUWA RURAL MUNICIPALITY	453	0	8	19	426	0
51205 RAJAPUR MUNICIPALITY	705	6	12	8	679	0
51206 MADHUWAN MUNICIPALITY	627	1	4	1	621	0
51207 GULARIYA MUNICIPALITY	838	82	28	5	723	0
51208 BADHAIYATAL RURAL MUNICIPALITY	769	1	19	7	742	0

1) NSIC stands for Nepal Standard Industrial Classification.

2) Establishments only answered "BP4.1 Building/room occupied area using for Business is 1:Yes".

3) Includes "Not reported", "Unknown" and so on.

Table 8-2 Number of Persons Engaged by Section of Industrial Classification, Area of Business Place and Local Level

District and Local Level	Section of NSIC ¹⁾					
	Q					
	Human Health and Social Work					
	Area of Business Place (Building/Room)					
	Total ²⁾	Less than 100 Ft2	100 to 299 Ft2	300 to 499 Ft2	500Ft2 and above	Not Stated ³⁾
Lumbini Province						
Total	17,655	921	2,744	1,348	12,637	5
Sub-Metropolitan City	4,502	87	437	218	3,760	0
Municipality	8,346	232	1,048	537	6,527	2
Rural Municipality	4,807	602	1,259	593	2,350	3
501 Rukum East						
Total	134	3	0	14	117	0
Rural Municipality	134	3	0	14	117	0
502 Rolpa						
Total	1,245	100	578	57	510	0
Municipality	137	3	38	15	81	0
Rural Municipality	1,108	97	540	42	429	0
503 Pyuthan						
Total	530	29	99	69	333	0
Municipality	214	3	45	20	146	0
Rural Municipality	316	26	54	49	187	0
504 Gulmi						
Total	1,131	275	144	198	514	0
Municipality	271	51	26	35	159	0
Rural Municipality	860	224	118	163	355	0
505 Arghakhanchi						
Total	616	105	98	52	361	0
Municipality	393	55	53	18	267	0
Rural Municipality	223	50	45	34	94	0

1) NSIC stands for Nepal Standard Industrial Classification.

2) Establishments only answered "BP4.1 Building/room occupied area using for Business is 1:Yes".

3) Includes "Not reported ", "Unknown" and so on.

Table 8-2 Number of Persons Engaged by Section of Industrial Classification, Area of Business Place and Local Level

District and Local Level	Section of NSIC ¹⁾					
	Q					
	Human Health and Social Work					
	Area of Business Place (Building/Room)					
	Total ²⁾	Less than 100 Ft2	100 to 299 Ft2	300 to 499 Ft2	500Ft2 and above	Not Stated ³⁾
506 Palpa						
Total	1,967	73	132	154	1,608	0
Municipality	1,447	3	42	48	1,354	0
Rural Municipality	520	70	90	106	254	0
507 Nawalparasi West						
Total	1,932	20	150	95	1,666	1
Municipality	1,738	9	90	71	1,568	0
Rural Municipality	194	11	60	24	98	1
508 Rupandehi						
Total	3,675	25	382	185	3,083	0
Sub-Metropolitan City	1,991	1	139	69	1,782	0
Municipality	1,427	22	181	99	1,125	0
Rural Municipality	257	2	62	17	176	0
509 Kapilbastu						
Total	914	48	139	99	628	0
Municipality	724	31	113	71	509	0
Rural Municipality	190	17	26	28	119	0
510 Dang						
Total	1,297	115	227	85	868	2
Sub-Metropolitan City	780	67	102	46	565	0
Municipality	155	2	35	11	107	0
Rural Municipality	362	46	90	28	196	2
511 Banke						
Total	3,052	85	397	201	2,367	2
Sub-Metropolitan City	1,731	19	196	103	1,413	0
Municipality	859	16	81	28	732	2
Rural Municipality	462	50	120	70	222	0
512 Bardiya						
Total	1,162	43	398	139	582	0
Municipality	981	37	344	121	479	0
Rural Municipality	181	6	54	18	103	0

1) NSIC stands for Nepal Standard Industrial Classification.

2) Establishments only answered "BP4.1 Building/room occupied area using for Business is 1:Yes".

3) Includes "Not reported ", "Unknown" and so on.

Table 8-2 Number of Persons Engaged by Section of Industrial Classification, Area of Business Place and Local Level

District and Local Level	Section of NSIC ¹⁾					
	Q					
	Human Health and Social Work					
	Area of Business Place (Building/Room)					
	Total ²⁾	Less than 100 Ft2	100 to 299 Ft2	300 to 499 Ft2	500Ft2 and above	Not Stated ³⁾
Rukum East District	134	3	0	14	117	0
50101 PUTHA UTTANGANGA RURAL MUNICIPALITY	46	0	0	1	45	0
50102 SISNE RURAL MUNICIPALITY	42	0	0	3	39	0
50103 BHOOME RURAL MUNICIPALITY	46	3	0	10	33	0
Rolpa District	1,245	100	578	57	510	0
50201 SUNCHHAHARI RURAL MUNICIPALITY	204	95	79	11	19	0
50202 THAWANG RURAL MUNICIPALITY	27	0	0	0	27	0
50203 PARIWARTAN RURAL MUNICIPALITY	38	0	0	0	38	0
50204 GANGADEV RURAL MUNICIPALITY	18	0	7	0	11	0
50205 MADI RURAL MUNICIPALITY	36	0	15	17	4	0
50206 TRIBENI RURAL MUNICIPALITY	195	0	145	7	43	0
50207 ROLPA MUNICIPALITY	137	3	38	15	81	0
50208 RUNTIGADHI RURAL MUNICIPALITY	307	2	128	7	170	0
50209 SUNIL SMRITI RURAL MUNICIPALITY	165	0	62	0	103	0
50210 LUNGRI RURAL MUNICIPALITY	118	0	104	0	14	0
Pyuthan District	530	29	99	69	333	0
50301 GAUMUKHI RURAL MUNICIPALITY	47	0	0	0	47	0
50302 NAUBAHINI RURAL MUNICIPALITY	64	0	28	11	25	0
50303 JHIMARUK RURAL MUNICIPALITY	37	0	9	7	21	0
50304 PYUTHAN MUNICIPALITY	148	0	14	17	117	0
50305 SWORGADWARI MUNICIPALITY	66	3	31	3	29	0
50306 MANDAVI RURAL MUNICIPALITY	50	17	0	0	33	0
50307 MALLARANI RURAL MUNICIPALITY	47	0	5	7	35	0
50308 AARAWATI RURAL MUNICIPALITY	50	9	12	23	6	0
50309 SARUMARANI RURAL MUNICIPALITY	21	0	0	1	20	0
Gulmi District	1,131	275	144	198	514	0
50401 KALI GANDAKI RURAL MUNICIPALITY	84	31	11	16	26	0
50402 SATYAWOTI RURAL MUNICIPALITY	80	8	19	15	38	0
50403 CHANDRAKOT RURAL MUNICIPALITY	105	33	20	17	35	0
50404 MUSIKOT MUNICIPALITY	115	40	8	13	54	0
50405 ISMA RURAL MUNICIPALITY	63	24	1	3	35	0
50406 MALIKA RURAL MUNICIPALITY	60	8	3	12	37	0
50407 MADANE RURAL MUNICIPALITY	161	38	11	30	82	0
50408 DHURKOT RURAL MUNICIPALITY	73	13	12	16	32	0
50409 RESUNGA MUNICIPALITY	156	11	18	22	105	0
50410 GULMI DURBAR RURAL MUNICIPALITY	65	9	16	19	21	0
50411 CHHATRAKOT RURAL MUNICIPALITY	73	19	13	1	40	0
50412 RURU RURAL MUNICIPALITY	96	41	12	34	9	0
Arghakhanchi District	616	105	98	52	361	0
50501 CHHATRADEV RURAL MUNICIPALITY	81	21	13	4	43	0
50502 MALARANI RURAL MUNICIPALITY	75	29	13	7	26	0
50503 BHUMIKASTHAN MUNICIPALITY	86	33	14	14	25	0
50504 SANDHIKARKA MUNICIPALITY	236	15	36	4	181	0
50505 PANINI RURAL MUNICIPALITY	67	0	19	23	25	0
50506 SHITAGANGA MUNICIPALITY	71	7	3	0	61	0
Palpa District	1,967	73	132	154	1,608	0
50601 RAMPUR MUNICIPALITY	147	1	31	28	87	0
50602 PURBAKHOLA RURAL MUNICIPALITY	62	5	1	6	50	0
50603 RAMBHA RURAL MUNICIPALITY	83	27	15	0	41	0
50604 BAGANASKALI RURAL MUNICIPALITY	132	7	29	46	50	0
50605 TANSEN MUNICIPALITY	1,300	2	11	20	1,267	0
50606 RIBDIKOT RURAL MUNICIPALITY	71	4	18	14	35	0
50607 RAINADEVI CHHAHARA RURAL MUNICIPALITY	21	0	4	0	17	0
50608 TINAU RURAL MUNICIPALITY	70	24	14	16	16	0
50609 MATHAGADHI RURAL MUNICIPALITY	46	0	2	9	35	0
50610 NISDI RURAL MUNICIPALITY	35	3	7	15	10	0
Nawalparasi West District	1,932	20	150	95	1,666	1
50701 BARDAGHAT MUNICIPALITY	1,505	2	27	35	1,441	0
50702 SUNAWAL MUNICIPALITY	61	4	18	4	35	0
50703 RAMGRAM MUNICIPALITY	172	3	45	32	92	0
50704 PALHINANDAN RURAL MUNICIPALITY	40	0	15	15	10	0
50705 SARAWAL RURAL MUNICIPALITY	40	1	15	6	17	1
50706 PRATAPAPUR RURAL MUNICIPALITY	74	3	23	0	48	0
50707 SUSTA RURAL MUNICIPALITY	40	7	7	3	23	0

1) NSIC stands for Nepal Standard Industrial Classification.

2) Establishments only answered "BP4.1 Building/room occupied area using for Business is 1:Yes".

3) Includes "Not reported", "Unknown" and so on.

Table 8-2 Number of Persons Engaged by Section of Industrial Classification, Area of Business Place and Local Level

District and Local Level	Section of NSIC ¹⁾					
	Q					
	Human Health and Social Work					
	Area of Business Place (Building/Room)					
	Total ²⁾	Less than 100 Ft2	100 to 299 Ft2	300 to 499 Ft2	500Ft2 and above	Not Stated ³⁾
Rupandehi District	3,818	25	417	191	3,185	0
50801 DEVDAHA MUNICIPALITY	88	0	38	6	44	0
50802 BUTWAL SUB-METROPOLITIAN CITY	1,991	1	139	69	1,782	0
50803 SAINAMAINA MUNICIPALITY	62	0	28	0	34	0
50804 KANCHAN RURAL MUNICIPALITY	4	0	4	0	0	0
50805 GAIDAHAWA RURAL MUNICIPALITY	27	2	15	0	10	0
50806 SUDDHODHAN RURAL MUNICIPALITY	10	0	0	0	10	0
50807 SIYARI RURAL MUNICIPALITY	32	0	16	3	13	0
50808 TILOTTAMA MUNICIPALITY	429	8	52	20	349	0
50809 OM SATIYA RURAL MUNICIPALITY	46	0	10	9	27	0
50810 ROHINI RURAL MUNICIPALITY	41	0	10	0	31	0
50811 SIDDHARTHANAGAR MUNICIPALITY	780	14	59	56	651	0
50812 MAYADEVI RURAL MUNICIPALITY	12	0	0	0	12	0
50813 LUMBINI SANSKRITIK MUNICIPALITY	68	0	4	17	47	0
50814 KOTAHIMAI RURAL MUNICIPALITY	24	0	7	0	17	0
50815 SAMMARIMAI RURAL MUNICIPALITY	55	0	0	5	50	0
50816 MARCHAWARI RURAL MUNICIPALITY	6	0	0	0	6	0
	143	0	35	6	102	0
Kapilbastu District						
50901 BANGANGA MUNICIPALITY	771	48	104	93	526	0
50902 BUDDHABHUMI MUNICIPALITY	69	3	16	7	43	0
50903 SHIVARAJ MUNICIPALITY	96	9	17	20	50	0
50904 BIJAYANAGAR RURAL MUNICIPALITY	42	1	14	10	17	0
50905 KRISHNANAGAR MUNICIPALITY	177	4	17	20	136	0
50906 MAHARAJGANJ MUNICIPALITY	61	2	2	6	51	0
50907 KAPILBASTU MUNICIPALITY	178	13	26	12	127	0
50908 YASODHARA RURAL MUNICIPALITY	27	4	2	14	7	0
50909 MAYADEVI RURAL MUNICIPALITY	84	11	7	3	63	0
50910 SHUDDHODHAN RURAL MUNICIPALITY	37	1	3	1	32	0
Dang District	1,297	115	227	85	868	2
51001 BANGALACHULI RURAL MUNICIPALITY	49	0	11	10	28	0
51002 GHORAHAI SUB-METROPOLITIAN CITY	397	64	49	22	262	0
51003 TULSIPUR SUB-METROPOLITIAN CITY	383	3	53	24	303	0
51004 SHANTINAGAR RURAL MUNICIPALITY	37	8	4	1	24	0
51005 BABAI RURAL MUNICIPALITY	28	0	12	3	13	0
51006 DANGISHARAN RURAL MUNICIPALITY	78	28	8	0	41	1
51007 LAMAHI MUNICIPALITY	155	2	35	11	107	0
51008 RAPTI RURAL MUNICIPALITY	59	8	19	2	30	0
51009 GADHAWA RURAL MUNICIPALITY	71	0	30	12	28	1
51010 RAJPUR RURAL MUNICIPALITY	40	2	6	0	32	0
Banke District	3,052	85	397	201	2,367	2
51101 RAPTI SONARI RURAL MUNICIPALITY	86	4	32	17	33	0
51102 KOHALPUR MUNICIPALITY	859	16	81	28	732	2
51103 BAIJANATH RURAL MUNICIPALITY	50	6	23	7	14	0
51104 KHAJURA RURAL MUNICIPALITY	125	6	30	9	80	0
51105 JANAKI RURAL MUNICIPALITY	53	5	13	16	19	0
51106 NEPALGANJ SUB-METROPOLITIAN CITY	1,731	19	196	103	1,413	0
51107 DUDUWA RURAL MUNICIPALITY	82	13	15	11	43	0
51108 NARAINAPUR RURAL MUNICIPALITY	66	16	7	10	33	0
Bardiya District	1,162	43	398	139	582	0
51201 BANSGADHI MUNICIPALITY	127	12	43	12	60	0
51202 BARBARDIYA MUNICIPALITY	253	6	155	37	55	0
51203 THAKURBABA MUNICIPALITY	89	5	25	4	55	0
51204 GERUWA RURAL MUNICIPALITY	82	3	23	10	46	0
51205 RAJAPUR MUNICIPALITY	203	5	70	19	109	0
51206 MADHUWAN MUNICIPALITY	131	7	32	14	78	0
51207 GULARIYA MUNICIPALITY	178	2	19	35	122	0
51208 BADHAIYATAL RURAL MUNICIPALITY	99	3	31	8	57	0

1) NSIC stands for Nepal Standard Industrial Classification.

2) Establishments only answered "BP4.1 Building/room occupied area using for Business is 1:Yes".

3) Includes "Not reported", "Unknown" and so on.

Table 8-2 Number of Persons Engaged by Section of Industrial Classification, Area of Business Place and Local Level

District and Local Level	Section of NSIC ¹⁾					
	L+M+N+R+S					
	Real Estate, Professional & Scientific Activities, Administrative Services, Arts & Entertainment, Other Services					
	Area of Business Place (Building/Room)					
	Total ²⁾	Less than 100 Ft2	100 to 299 Ft2	300 to 499 Ft2	500Ft2 and above	Not Stated ³⁾
Lumbini Province						
Total	25,136	5,277	12,117	2,430	5,295	17
Sub-Metropolitan City	5,066	867	2,365	645	1,185	4
Municipality	12,909	2,192	6,290	1,251	3,170	6
Rural Municipality	7,161	2,218	3,462	534	940	7
501 Rukum East						
Total	84	24	34	18	8	0
Rural Municipality	84	24	34	18	8	0
502 Rolpa						
Total	1,148	290	728	18	110	2
Municipality	445	89	351	3	0	2
Rural Municipality	703	201	377	15	110	0
503 Pyuthan						
Total	1,796	400	663	172	561	0
Municipality	863	126	258	125	354	0
Rural Municipality	933	274	405	47	207	0
504 Gulmi						
Total	1,945	672	640	226	407	0
Municipality	902	194	268	124	316	0
Rural Municipality	1,043	478	372	102	91	0
505 Arghakhanchi						
Total	851	246	373	57	175	0
Municipality	578	149	285	43	101	0
Rural Municipality	273	97	88	14	74	0

1) NSIC stands for Nepal Standard Industrial Classification.

2) Establishments only answered "BP4.1 Building/room occupied area using for Business is 1:Yes".

3) Includes "Not reported ", "Unknown" and so on.

Table 8-2 Number of Persons Engaged by Section of Industrial Classification, Area of Business Place and Local Level

District and Local Level	Section of NSIC ¹⁾					
	L+M+N+R+S					
	Real Estate, Professional & Scientific Activities, Administrative Services, Arts & Entertainment, Other Services					
	Area of Business Place (Building/Room)					
	Total ²⁾	Less than 100 Ft2	100 to 299 Ft2	300 to 499 Ft2	500Ft2 and above	Not Stated ³⁾
506 Palpa						
Total	763	236	314	110	103	0
Municipality	415	127	162	53	73	0
Rural Municipality	348	109	152	57	30	0
507 Nawalparasi West						
Total	1,705	266	1,037	181	221	0
Municipality	1,281	125	859	131	166	0
Rural Municipality	424	141	178	50	55	0
508 Rupandehi						
Total	7,243	1,091	3,784	733	1,626	9
Sub-Metropolitan City	1,981	208	1,045	322	402	4
Municipality	3,721	505	1,788	307	1,117	4
Rural Municipality	1,541	378	951	104	107	1
509 Kapilbastu						
Total	1,933	583	962	111	276	1
Municipality	1,634	418	861	96	259	0
Rural Municipality	299	165	101	15	17	1
510 Dang						
Total	1,661	294	965	164	234	4
Sub-Metropolitan City	1,127	207	680	96	144	0
Municipality	181	17	96	50	18	0
Rural Municipality	353	70	189	18	72	4
511 Banke						
Total	3,441	718	1,356	419	947	1
Sub-Metropolitan City	1,958	452	640	227	639	0
Municipality	825	66	397	127	235	0
Rural Municipality	658	200	319	65	73	1
512 Bardiya						
Total	2,566	457	1,261	221	627	0
Municipality	2,064	376	965	192	531	0
Rural Municipality	502	81	296	29	96	0

1) NSIC stands for Nepal Standard Industrial Classification.

2) Establishments only answered "BP4.1 Building/room occupied area using for Business is 1:Yes".

3) Includes "Not reported", "Unknown" and so on.

Table 8-2 Number of Persons Engaged by Section of Industrial Classification, Area of Business Place and Local Level

District and Local Level	Section of NSIC ¹⁾					
	L+M+N+R+S					
	Real Estate, Professional & Scientific Activities, Administrative Services, Arts & Entertainment, Other Services					
	Area of Business Place (Building/Room)					
	Total ²⁾	Less than 100 Ft2	100 to 299 Ft2	300 to 499 Ft2	500Ft2 and above	Not Stated ³⁾
Rukum East District	84	24	34	18	8	0
50101 PUTHA UTTANGANGA RURAL MUNICIPALITY	28	5	15	4	4	0
50102 SISNE RURAL MUNICIPALITY	37	2	19	12	4	0
50103 BHOOME RURAL MUNICIPALITY	19	17	0	2	0	0
Rolpa District	1,148	290	728	18	110	2
50201 SUNCHHAHARI RURAL MUNICIPALITY	209	91	34	8	76	0
50202 THAWANG RURAL MUNICIPALITY	81	34	25	0	22	0
50203 PARIWARTAN RURAL MUNICIPALITY	34	1	30	2	1	0
50204 GANGADEV RURAL MUNICIPALITY	146	2	142	0	2	0
50205 MADI RURAL MUNICIPALITY	71	61	8	1	1	0
50206 TRIBENI RURAL MUNICIPALITY	39	1	37	0	1	0
50207 ROLPA MUNICIPALITY	445	89	351	3	0	2
50208 RUNTIGADHI RURAL MUNICIPALITY	30	4	23	3	0	0
50209 SUNIL SMRITI RURAL MUNICIPALITY	86	3	75	1	7	0
50210 LUNGRI RURAL MUNICIPALITY	7	4	3	0	0	0
Pyuthan District	1,796	400	663	172	561	0
50301 GAUMUKHI RURAL MUNICIPALITY	105	31	74	0	0	0
50302 NAUBAHINI RURAL MUNICIPALITY	77	12	65	0	0	0
50303 JHIMARUK RURAL MUNICIPALITY	235	182	40	4	9	0
50304 PYUTHAN MUNICIPALITY	594	74	192	120	208	0
50305 SWORGADWARI MUNICIPALITY	269	52	66	5	146	0
50306 MANDAVI RURAL MUNICIPALITY	66	8	29	3	26	0
50307 MALLARANI RURAL MUNICIPALITY	238	7	78	10	143	0
50308 AARAWATI RURAL MUNICIPALITY	115	32	60	20	3	0
50309 SARUMARANI RURAL MUNICIPALITY	97	2	59	10	26	0
Gulmi District	1,945	672	640	226	407	0
50401 KALI GANDAKI RURAL MUNICIPALITY	100	67	22	6	5	0
50402 SATYAWOTI RURAL MUNICIPALITY	95	23	42	18	12	0
50403 CHANDRAKOT RURAL MUNICIPALITY	80	43	27	4	6	0
50404 MUSIKOT MUNICIPALITY	211	126	50	25	10	0
50405 ISMA RURAL MUNICIPALITY	108	37	50	13	8	0
50406 MALIKA RURAL MUNICIPALITY	93	54	30	2	7	0
50407 MADANE RURAL MUNICIPALITY	125	52	59	4	10	0
50408 DHURKOT RURAL MUNICIPALITY	79	22	55	2	0	0
50409 RESUNGA MUNICIPALITY	691	68	218	99	306	0
50410 GULMI DURBAR RURAL MUNICIPALITY	65	25	23	6	11	0
50411 CHHATRAKOT RURAL MUNICIPALITY	82	49	25	5	3	0
50412 RURU RURAL MUNICIPALITY	216	106	39	42	29	0
Arghakhanchi District	851	246	373	57	175	0
50501 CHHATRADEV RURAL MUNICIPALITY	84	28	49	1	6	0
50502 MALARANI RURAL MUNICIPALITY	91	53	25	7	6	0
50503 BHUMIKASTHAN MUNICIPALITY	63	28	30	4	1	0
50504 SANDHIKARKA MUNICIPALITY	426	72	220	38	96	0
50505 PANINI RURAL MUNICIPALITY	98	16	14	6	62	0
50506 SHITAGANGA MUNICIPALITY	89	49	35	1	4	0
Palpa District	763	236	314	110	103	0
50601 RAMPUR MUNICIPALITY	89	11	54	12	12	0
50602 PURBAKHOLA RURAL MUNICIPALITY	23	8	9	6	0	0
50603 RAMBHA RURAL MUNICIPALITY	50	22	23	3	2	0
50604 BAGANASKALI RURAL MUNICIPALITY	121	28	38	47	8	0
50605 TANSEN MUNICIPALITY	326	116	108	41	61	0
50606 RIBDIKOT RURAL MUNICIPALITY	68	24	32	1	11	0
50607 RAINADEVI CHHAHARA RURAL MUNICIPALITY	8	0	7	0	1	0
50608 TINAU RURAL MUNICIPALITY	34	16	12	0	6	0
50609 MATHAGADHI RURAL MUNICIPALITY	28	7	20	0	1	0
50610 NISDI RURAL MUNICIPALITY	16	4	11	0	1	0
Nawalparasi West District	1,705	266	1,037	181	221	0
50701 BARDAGHAT MUNICIPALITY	597	23	427	62	85	0
50702 SUNAWAL MUNICIPALITY	298	31	190	28	49	0
50703 RAMGRAM MUNICIPALITY	386	71	242	41	32	0
50704 PALHINANDAN RURAL MUNICIPALITY	121	41	37	28	15	0
50705 SARAWAL RURAL MUNICIPALITY	107	14	60	8	25	0
50706 PRATAPAPUR RURAL MUNICIPALITY	119	58	53	6	2	0
50707 SUSTA RURAL MUNICIPALITY	77	28	28	8	13	0

1) NSIC stands for Nepal Standard Industrial Classification.

2) Establishments only answered "BP4.1 Building/room occupied area using for Business is 1:Yes".

3) Includes "Not reported", "Unknown" and so on.

Table 8-2 Number of Persons Engaged by Section of Industrial Classification, Area of Business Place and Local Level

District and Local Level	Section of NSIC ¹⁾					
	L+M+N+R+S					
	Real Estate, Professional & Scientific Activities, Administrative Services, Arts & Entertainment, Other Services					
	Area of Business Place (Building/Room)					
	Total ²⁾	Less than 100 Ft2	100 to 299 Ft2	300 to 499 Ft2	500Ft2 and above	Not Stated ³⁾
Rupandehi District	7,598	1,180	4,012	753	1,644	9
50801 DEVDAHA MUNICIPALITY	305	26	253	17	9	0
50802 BUTWAL SUB-METROPOLITIAN CITY	1,981	208	1,045	322	402	4
50803 SAINAMAINA MUNICIPALITY	288	50	190	23	25	0
50804 KANCHAN RURAL MUNICIPALITY	138	17	119	2	0	0
50805 GAIDAHAWA RURAL MUNICIPALITY	158	32	100	14	12	0
50806 SUDDHODHAN RURAL MUNICIPALITY	157	21	115	7	14	0
50807 SIYARI RURAL MUNICIPALITY	180	17	118	16	28	1
50808 TILOTTAMA MUNICIPALITY	1,157	116	522	84	435	0
50809 OM SATIYA RURAL MUNICIPALITY	177	33	111	15	18	0
50810 ROHINI RURAL MUNICIPALITY	171	50	111	5	5	0
50811 SIDDHARTHANAGAR MUNICIPALITY	1,677	182	718	139	634	4
50812 MAYADEVI RURAL MUNICIPALITY	245	87	117	25	16	0
50813 LUMBINI SANSKRITIK MUNICIPALITY	294	131	105	44	14	0
50814 KOTAHIMAI RURAL MUNICIPALITY	97	30	58	3	6	0
50815 SAMMARIMAI RURAL MUNICIPALITY	145	54	70	16	5	0
50816 MARCHAWARI RURAL MUNICIPALITY	73	37	32	1	3	0
	355	89	228	20	18	0
Kapilbastu District						
50901 BANGANGA MUNICIPALITY	1,578	494	734	91	258	1
50902 BUDDHABHUMI MUNICIPALITY	222	65	135	10	12	0
50903 SHIVARAJ MUNICIPALITY	249	57	168	2	22	0
50904 BIJAYANAGAR RURAL MUNICIPALITY	27	18	9	0	0	0
50905 KRISHNANAGAR MUNICIPALITY	211	63	111	20	17	0
50906 MAHARAJGANJ MUNICIPALITY	116	46	57	10	3	0
50907 KAPILBASTU MUNICIPALITY	481	98	162	34	187	0
50908 YASODHARA RURAL MUNICIPALITY	83	35	30	9	9	0
50909 MAYADEVI RURAL MUNICIPALITY	133	89	31	5	8	0
50910 SHUDDHODHAN RURAL MUNICIPALITY	56	23	31	1	0	1
Dang District	1,661	294	965	164	234	4
51001 BANGALACHULI RURAL MUNICIPALITY	22	0	14	3	5	0
51002 GHORAHAI SUB-METROPOLITIAN CITY	736	171	415	45	105	0
51003 TULSIPUR SUB-METROPOLITIAN CITY	391	36	265	51	39	0
51004 SHANTINAGAR RURAL MUNICIPALITY	18	7	3	1	7	0
51005 BABAI RURAL MUNICIPALITY	28	1	17	0	9	1
51006 DANGISHARAN RURAL MUNICIPALITY	28	7	12	1	8	0
51007 LAMAHI MUNICIPALITY	181	17	96	50	18	0
51008 RAPTI RURAL MUNICIPALITY	120	22	85	2	10	1
51009 GADHAWA RURAL MUNICIPALITY	115	27	57	7	22	2
51010 RAJPUR RURAL MUNICIPALITY	22	6	1	4	11	0
Banke District	3,441	718	1,356	419	947	1
51101 RAPTI SONARI RURAL MUNICIPALITY	124	49	62	6	6	1
51102 KOHALPUR MUNICIPALITY	825	66	397	127	235	0
51103 BAIJANATH RURAL MUNICIPALITY	125	23	78	9	15	0
51104 KHAJURA RURAL MUNICIPALITY	163	35	95	25	8	0
51105 JANAKI RURAL MUNICIPALITY	111	45	43	10	13	0
51106 NEPALGANJ SUB-METROPOLITIAN CITY	1,958	452	640	227	639	0
51107 DUDUWA RURAL MUNICIPALITY	86	26	37	6	17	0
51108 NARAINAPUR RURAL MUNICIPALITY	49	22	4	9	14	0
Bardiya District	2,566	457	1,261	221	627	0
51201 BANSGADHI MUNICIPALITY	168	24	125	9	10	0
51202 BARBARDIYA MUNICIPALITY	371	41	189	50	91	0
51203 THAKURBABA MUNICIPALITY	232	56	122	10	44	0
51204 GERUWA RURAL MUNICIPALITY	119	6	82	3	28	0
51205 RAJAPUR MUNICIPALITY	264	44	148	16	56	0
51206 MADHUWAN MUNICIPALITY	289	45	144	20	80	0
51207 GULARIYA MUNICIPALITY	740	166	237	87	250	0
51208 BADHAIYATAL RURAL MUNICIPALITY	383	75	214	26	68	0

1) NSIC stands for Nepal Standard Industrial Classification.

2) Establishments only answered "BP4.1 Building/room occupied area using for Business is 1:Yes".

3) Includes "Not reported", "Unknown" and so on.

SECTION III:

Appendices

STRICTLY CONFIDENTIAL



Government of Nepal
National Planning Commission



Central Bureau of Statistics
National Economic Census 2018
Form B

The information collected with this questionnaire will be kept confidential according to Statistical Act, 1958 of Nepal. No any information of individual business establishment will be published as not to disclose individual identification. The information collected in this census will not be used for taxation purpose. These collected individual data will only be used as statistical aggregates. That is, economic statistics required for formulating of plans and policies are produced by collecting basic information on the current status of the establishment.

Please fill in the following questions as of Baishakh 1, 2075 (14 April 2018 in Western calendar) if no other individual instruction. The questions should be asked to establishment owner, manager, or concerned person of the establishment.

If a response is not applicable, please fill in a bar "-" in the appropriate box.

1- Area Information			AI
Area	Name	Code	
A11. District			
A12. Municipality/ Rural Municipality			
A13. Ward			
A14. Village/ Settlement Name			
A15. Enumeration Area (EA)			
A16. Sub Enumeration Area (SEA)			

2- Establishment Information			
E11. Establishment Number (Please transcribe from column 2 of Form A: Establishment List.)			
E12. Name of Establishment or Business			
E13. Type of Business			
E14. Address of Establishment	E14A. Name of Road/ Street:		E14B. House Number:
	E14C. Name of the Business Complex/ Mall/ Building:		
	E14D. Flat Number/ Floor Number:		E14E. Shop Number:
E15. Information for Contact	E15A. Phone Number of Establishment:	E15B. E-mail Address:	E15C. Website Address:
	E15D. Name of Contact Person:	E15E. Designation of Contact Person:	E15F. Phone Number of Contact Person:

3- Registration at Government Agencies			
RI1. Is this establishment registered at any Government Agencies? (if not go to OW1)	1- Registered	2- Not registered (Go to OW1)	<input type="text"/>

Registered or not at the following Government Agencies			
RI2. Inland Revenue Office	1- Registered	2- Not registered (Go to RI3)	<input type="text"/>
RI2.1 Permanent Account Number (PAN) , VAT No., or TPIN			
RI3. District Office/ Development Committee of Cottage and Small Industries	1- Registered	2- Not registered	<input type="text"/>
RI4. Office of Company Registrar	1- Registered	2- Not registered	<input type="text"/>
RI5. Department of Industry	1- Registered	2- Not registered	<input type="text"/>
RI6. Office of Commerce and Supplies	1- Registered	2- Not registered	<input type="text"/>
RI7. District Administrative Office	1- Registered	2- Not registered	<input type="text"/>
RI8. Ministry of Health	1- Registered	2- Not registered	<input type="text"/>
RI9. Ministry of Education	1- Registered	2- Not registered	<input type="text"/>
RI10. Office of Cooperative Registrar	1- Registered	2- Not registered	<input type="text"/>
RI11. District Development Committee/ District Coordinating Committee	1- Registered	2- Not registered	<input type="text"/>
RI12. Municipality/ VDC/ Rural Municipality	1- Registered	2- Not registered	<input type="text"/>
RI13A. Other (specify):			<i>CBS and SOs use only</i> <input type="text"/>
RI13B. Other (specify):			<input type="text"/>

4- Legal Status of Registered Establishment or Business		
LS1. Legal Status of Registered Establishment or Business		
1- Individual proprietor	6- Government agency	<input type="text"/>
2- Partnership	7- State-owned organization (including quasi government and autonomy-owned organization)	
3- Private limited company	8- NGO (Non-Governmental Organization)	
4- Public limited company	9- Users' Group / Consumer Group	
5- Cooperative	10- Others (specify):	
LS2. Is this Establishment or Business Multinational Company ?		
	1- Yes	<input type="text"/>
	2- No	

5- Ownership Status of "Not Registered" Establishment or Business	
OW1. Ownership of "Not Registered" Establishment or Business	
1- Individual proprietor	<input type="text"/>
2- Partnership	
3- Others (specify)	

6- Characteristics of Manager and Owner (If there are any owners, the most investing owner should be filled in.)			
MO1. Sex of Manager	1- Male 2- Female	<input type="text"/>	Age in completed years
MO2. Sex of Owner	1- Male 2- Female 3- Not applicable (Go to BO1)	<input type="text"/>	Age in completed years
MO3. Country of Owner	1- Nepal 2- India 3- China 4- Pakistan 5- Bangladesh 6- Sri Lanka 7- Malaysia 8- Thailand	9- Singapore 10- Other ASEAN countries 11- Japan 12- Gulf countries 13- United State of America 14- United Kingdom 15- EU countries 16- Others (specify country)	<input type="text"/>

7- Business Operation Information				
	o'clock	minutes	working hours	Circle either of them
BO1. Opening Time				1- AM 2- PM
BO2. Closing Time				1- AM 2- PM
BO3. Working Hours				

BO4. Business Period Is this establishment regularly operating through the year? Circle Yes or No.	1- Yes 2- No (seasonal business) (Go to BO6)	<input type="checkbox"/>																										
BO5. How many working days did this establishment have for the last one year?	<input type="text"/> working days (Go to BO8)																											
BO6. When is the season? Choose the opening month and the closing month.	<table border="1"> <thead> <tr> <th>Opening month</th> <th>Closing month</th> </tr> </thead> <tbody> <tr><td>1 Baishakh</td><td>1 Baishakh</td></tr> <tr><td>2 Jestha</td><td>2 Jestha</td></tr> <tr><td>3 Ashadh</td><td>3 Ashadh</td></tr> <tr><td>4 Shrawan</td><td>4 Shrawan</td></tr> <tr><td>5 Bhadra</td><td>5 Bhadra</td></tr> <tr><td>6 Ashwin</td><td>6 Ashwin</td></tr> <tr><td>7 Kartik</td><td>7 Kartik</td></tr> <tr><td>8 Mangsir</td><td>8 Mangsir</td></tr> <tr><td>9 Poush</td><td>9 Poush</td></tr> <tr><td>10 Magh</td><td>10 Magh</td></tr> <tr><td>11 Phalgun</td><td>11 Phalgun</td></tr> <tr><td>12 Chaitra</td><td>12 Chaitra</td></tr> </tbody> </table>	Opening month	Closing month	1 Baishakh	1 Baishakh	2 Jestha	2 Jestha	3 Ashadh	3 Ashadh	4 Shrawan	4 Shrawan	5 Bhadra	5 Bhadra	6 Ashwin	6 Ashwin	7 Kartik	7 Kartik	8 Mangsir	8 Mangsir	9 Poush	9 Poush	10 Magh	10 Magh	11 Phalgun	11 Phalgun	12 Chaitra	12 Chaitra	Opening month <input type="checkbox"/> Closing month <input type="checkbox"/>
Opening month	Closing month																											
1 Baishakh	1 Baishakh																											
2 Jestha	2 Jestha																											
3 Ashadh	3 Ashadh																											
4 Shrawan	4 Shrawan																											
5 Bhadra	5 Bhadra																											
6 Ashwin	6 Ashwin																											
7 Kartik	7 Kartik																											
8 Mangsir	8 Mangsir																											
9 Poush	9 Poush																											
10 Magh	10 Magh																											
11 Phalgun	11 Phalgun																											
12 Chaitra	12 Chaitra																											

BO7. How many working days did this establishment have in the season?	<input type="text"/> working days				
BO8 Year of Starting the Business (Baishakh 1, 2075 in Nepali calendar is April 14, 2018 in western calendar.) ► Fill in the month and year of starting the business in Nepali calendar.	<table border="1"> <thead> <tr> <th>yyyy</th> <th>mm</th> </tr> </thead> <tbody> <tr> <td><input type="text"/></td> <td><input type="text"/></td> </tr> </tbody> </table>	yyyy	mm	<input type="text"/>	<input type="text"/>
yyyy	mm				
<input type="text"/>	<input type="text"/>				

8- Tenure, Kind, and Area (square feet: ft ²) of Business Place (If using land directly, respond not only building but also land.)		
BP1. Tenure of Business Place (Building)	1- Owned 2- Rented 3- Lease or contract out 4- Others (Specify:) 5- Not applicable	<input style="width: 60px; height: 30px;" type="text"/>
BP2. Tenure of Business Place (Land)	1- Owned 2- Rented 3- Lease or contract out 4- Others (Specify:) 5- Not applicable	<input style="width: 60px; height: 30px;" type="text"/>
BP3. Kind of Business Place	1- Street business 2- Home business (Business place and owner's residence are united into one) 3- Business in a building with sturdy construction for shop, office, apartment, etc. (Business place and owner's residence are separate.) 4- Business in traditional market with flat building or simple construction 5- Business in modern shopping mall with signboard and sturdy construction (building with more than two stories where a number of establishments are operating) 6- Business occupying exclusively one block or one building with signboard and sturdy construction (Ex: Factory, Bank, Hospital, School, Hotel, etc.) 7- Others	<input style="width: 60px; height: 30px;" type="text"/>
BP4. Total Area of Business Place (square feet: ft²)		
BP4.1 Building / Room occupied area using for Business (square feet: ft²)	1- Yes 2- Not applicable (Go to BP4.2)	Specify the total area ft ²
BP4.2 Land occupied area using for Business (square feet: ft²)	1- Yes 2- Not applicable (Go to Part 9)	Specify the total area ft ²

9- Number of Persons Engaged in this establishment as of the reference date						
(In the case of "Head office" (OF1=2), all persons engaged in its branch office(s) and subbranch office(s) are excluded.)						
(1)	(2)	Persons engaged				
		1- Total	Nepali		Foreigner	
			2- Male	3- Female	4- Male	5- Female
(3)	(4)	(5)	(6)	(7)		
PE1.1	Working proprietors/ partners					
PE1.2	Unpaid family workers					
PE1.3	Working directors (Managers) (excluding unpaid directors)					
PE1.4	Regular employees (those who are employed on a continuous basis with six month period or longer)					
PE1.5	Temporary employees (other employees than "regular employees")					
PE1.	Total number of persons engaged (Total of "PE1.1" to "PE1.5")					

(1)	(2)	Persons engaged or Workers				
		1- Total	Nepali		Foreigner	
			2- Male	3- Female	4- Male	5- Female
(3)	(4)	(5)	(6)	(7)		
PE2.1	Aged 15 and under					
PE2.2	Technical staff					
PE2.3	Disabled staff					
PE2.4	Accepted workers from other institutions (Other than the employees cited in PE1, persons dispatched from separately operated establishments to work at the establishment)					

10- Main Economic Activity					
<p>►Describe a main economic activity that is done in this establishment. For example, selling (to wholesalers or consumers), manufacturing or repairing goods, or providing services.</p> <p>►Describe about these goods or services also.</p> <p>►In the case of "Head office" (OF1), all activities of its branch office(s) are excluded.</p>					
EA1. Main Economic Activity	<div style="border: 1px solid black; padding: 5px;"> <p>.....</p> <p>.....</p> <p>.....</p> </div> <div style="float: right; border: 1px solid black; padding: 5px; width: 150px; text-align: center;"> <p><i>CBS and SOs use only</i></p> <table border="1" style="width: 100%; height: 30px;"> <tr> <td style="width: 25%;"></td> <td style="width: 25%;"></td> <td style="width: 25%;"></td> <td style="width: 25%;"></td> </tr> </table> </div>				

11- Single Unit, Head Office or Branch Office										
OF1. Single Unit, Head Office, or Branch Office			1- Single unit (Go to AR1) 2- Head office (Go to HO1) 3- Branch office 4- Subbranch office						<input style="width: 50px; height: 20px;" type="text"/>	
OF2. Name, Address and PAN of Head Office ▶ In case of "Branch office" or "Subbranch office". ▶ In case of "Subbranch office", fill in the name and address of its upper-level office.										
OF2.1 Name:									(Go to CS1 Part 18)	
OF2.2 Address:										
OF2.3 Permanent Account Number (PAN):										

12- Questions HO1 to HO4 below refer only to establishments of "Head office".	
HO1. Number of Branch Offices and Subbranch Offices that establishment supervises	<input style="width: 80px; height: 25px;" type="text"/>
HO2. Total number of entire regular employees ▶ The "entire regular employees" include regular employees of head office, branch office(s), and subbranch office(s) (namely, "Head office + Branch office(s) + Subbranch office(s)")	<input style="width: 80px; height: 25px;" type="text"/>

Economic activities of the entire entity that include not only those of this head office but also those of branch office(s) and subbranch office(s) (namely, "Head office + Branch office(s) + Subbranch office(s)")		
HO3. Main economic activity ▶ State a main economic activity in terms of the largest value added or the largest manpower input.	<i>CBS and SOs use only</i> <input style="width: 80px; height: 25px;" type="text"/>
HO4. Secondary economic activity if this entity has two or more kinds of economic activities.	<input style="width: 80px; height: 25px;" type="text"/>

16- Access for Credit					
AC1. Has this establishment or this enterprise borrowed or paid back financial loan for business purpose within the last three years? ▶ Circle the code.	1- Yes 2- No (Go to AC4)				<input type="text"/>
AC2. From where has this establishment or this enterprise borrowed the financial loan?	1- Bank 2- Finance 3- Micro Finance 4- Cooperative 5- Personal 6- Other Institutions				<input type="text"/>
AC3. How much is its average interest rate per year? (Please round off it to the one decimal place.)			.	%	Go to PC1
AC4. Has this establishment or this enterprise had experience that it couldn't borrow institutional financial loan although it tried to do? ▶ Circle the code.	1- Yes 2- No				<input type="text"/>

17- Parent Company					
PC1. Does this establishment have a parent company? Parent company holds a majority of all shares in this company.	1- Yes 2- No (Go to CS1)				<input type="text"/>
PC2. Name, Address and PAN of Parent Company					
PC2.1 Name:					
PC2.2 Address:					
PC2.3 Permanent Account Number (PAN):					

18- Census Status (To be filled in by enumerator)

CS1. Status of Survey ▶ Circle the code.	1- Completely enumerated 2- Partially completed 3- Unable to complete	<input type="text"/>
---	---	----------------------


19- Respondent's Information

Respondent's Name :
Designation :
Date of Interview :
Stamp of Establishment :

	Name	Signature	Date
Enumerator			
Supervisor			

Coverage of National Economic Census 2018

Section of ISIC Rev. 4		Kind of Establishment		
		Registered / Not registered	Not registered	
		Fixed location	Movable but the same place	Mobile
A	Agriculture, forestry and fishing	(Registered only)		
B	Mining and quarrying			
C	Manufacturing			
D	Electricity, gas, steam and air conditioning supply			
E	Water supply; sewerage, waste management and remediation activities			
F	Construction			
G	Wholesale and retail trade; repair of motor vehicles and motorcycles			
H	Transportation and storage			
I	Accommodation and food service activities			
J	Information and communication			
K	Financial and insurance activities			
L	Real estate activities			
M	Professional, scientific and technical activities			
N	Administrative and support service activities			
O	Public administration and defence; compulsory social security			
P	Education			
Q	Human health and social work activities			
R	Arts, entertainment and recreation			
S	Other service activities			
T	Activities of households as employers; undifferentiated goods- and services-producing activities of households for own use			
U	Activities of extraterritorial organizations and bodies			

 shows the coverage of the Economic Census.



From
the People of Japan

