



GOVERNMENT OF NEPAL

National Economic Census 2018

Provincial Profile

Karnali Province



**National Planning Commission
Central Bureau of Statistics**

Kathmandu, Nepal

March 2021



GOVERNMENT OF NEPAL

National Economic Census 2018

Provincial Profile

Karnali Province



**National Planning Commission
Central Bureau of Statistics**

Kathmandu, Nepal

March 2021

Published by:

Central Bureau of Statistics

Address: Ramshahpath, Thapathali, Kathmandu, Nepal.

Phone: +977-1-4100524, 4245947

Fax: +977-1-4227720

P.O. Box No: 11031

E-mail: ecocen@cbs.gov.np; ecnepal2018@gmail.com

ISBN: 978-9937-0-8814-5



Government of Nepal National Planning Commission

Vice-Chairman

MESSAGE

It is my pleasure to state that Central Bureau of Statistics (CBS) has successfully conducted the nationwide first historic National Economic Census (NEC) from April 14 to June 14 2018. The National Planning Commission is happy to share this report based on the results of National Economic Census of Nepal. This report provides various economic, industry and business information in different dimensions for the users in national and sub-national levels. The report contains the statistical information on establishments, persons engaged and other related characteristics. The result of this census will be the framework for further statistical surveys to generate advanced thematic characteristics. The census results play a key role in the development planning, monitoring and evaluation of the programs. Hence, this report will also be instrumental for the Sustainable Development Goals (SDGs) progress monitoring. I hope that this report will be an important source of data for policy makers, planners, business communities, development partners, researchers, civil society, media etc. in formulating policies, undertaking development programs and studies.

On behalf of the National Planning Commission, I would like to extend my sincere thanks to all members of steering committee and technical committee for their valuable guidance throughout the census process. My heartiest thanks go to all the concerned leadership and staffs of CBS for bringing out the series of reports in time. I sincerely acknowledge JICA for technical support in this census. I would also like to thank persons both within and outside the government who contributed the smooth implementation of the census programme and made it a success.

2021


Prof. Dr. Puspa Raj Kadel



Member

Government of Nepal National Planning Commission

FOREWORD

It is my immense pleasure to write few words on the publication of the analytical reports of National Economic Census (NEC) 2018. Being the first economic census, it has great scope and importance providing disaggregated data on Nepalese economy and its sectoral dimensions. The analytical report provides various indicators and data in varied dimensions for the users in national, provincial and local levels. It includes the statistical information on number of establishments, persons engaged and other related characteristics. The result included in this report will serve as the framework for further statistical surveys to generate advanced thematic characteristics. The census results play the key role in the development planning, monitoring and evaluation of development programs carried out by three tiers of the government. Therefore, this report will also be instrumental for the monitoring of Fifteenth periodic plan, provincial and local level plans, Sustainable Development Goals (SDGs) and other development initiatives. I hope that this analytical report will be a leading source of data for planners, policy makers, private sectors, development partners, researchers, civil society, media and the general public in formulating policies, managing development programs, civic information and studies.

Central Bureau of Statistics (CBS) is thankful for the effort of implementing first Economic Census and carrying out this analytical report. I would like to extend my sincere thanks to Honorable Vice-Chairman Prof. Dr. Puspa Raj Kandel for his appreciable leadership in Census Steering Committee. All the members of steering committee, technical committee and thematic committees are also thankful for their valuable guidance throughout the census process. My heartiest thanks go to all concerned leadership and staffs of CBS for bringing out the series of reports in time. I also want to sincerely acknowledge the Japan International Cooperation Agency (JICA) for the technical support in this census. I would also like to thank all stakeholders in entire government and elsewhere who contributed the smooth implementation of census.

2021

Dr. Ram Kumar Phuyal



Government of Nepal National Planning Commission


PREFACE

Data are the heart of planning and policy formulation. An informed decision-making process is only possible with official statistics that present the accurate picture of the nation's economy. Hence, it becomes a responsibility of the government to make official statistics of all the sectors easily available and accessible to all so that the decisions made by individuals and institutions can be effective and subsequently lead to yield desired results within the targeted period of time. The National Economic Census is the statistical operation covering the establishments of agriculture, forestry and fisheries (formal) and various non-agriculture sectors (formal and informal) of the economy. The census was conducted with the aim to fulfill basic data gaps on economic statistics of the country.

Central Bureau of Statistics has brought a series of reports on National Economic Census 2018, conducted during the period of April to June, 2018. I believe that the different publications on economic census providing variety of key information on the economic characteristics of the economic entities will be useful to a wide range of stakeholders for evidence-based decision making as well as policy formulation for overall development of the country. The census results will also be more useful in formulating policies and programs at three tiers of the government: local, provincial, and federal. Further, it is equally important for monitoring development progress particularly of on Sustainable Development Goals (SDGs).

I would like to extend my sincere thanks to the Director General of CBS and its team for their great effort for successfully completing the Economic Census on time. I would also like to acknowledge and appreciate the support provided by Japan International Cooperation Agency (JICA) for through technical assistance in carrying out first of its kind Economic Census in the country. Finally, I offer our cordial appreciation to our valued people, respondents and the stakeholders who extended their full cooperation for the smooth and successful completion of the census.

2021



Kewal Prasad Bhandari



Director General

**Government of Nepal
National Planning Commission
Central Bureau of Statistics**

ACKNOWLEDGEMENT

It is my pleasure to release Provincial Profile, Karnali Province of National Economic Census 2018. Central Bureau of Statistics (CBS) conducted the first National Economic Census 2018 (NEC2018) from 14 April to 14 June 2018, covering the entire territory of Nepal. Its main objective was to know the nature of the economic characteristics on the Nepalese economy. CBS has already released National Report First Volume, Provincial Reports, National Summary Report in Nepali language, National Report Second Volume, National Profile 1, National Profile 2, Analytical Report No. 1 and No. 2, Ward Profile 1, National Report 3-1 (by Industry), National Report 3-2 (by Size of Persons Engaged), National Report 3-3 (Province and Districts), National Profile 3 (on Revenues/Sales), Ward Profile No. 2 (urban municipality) and Provincial Profile- Province 1 for the users. This province profile contains the data of tables on number of establishments, number of persons engaged by industry and size of persons are provided into various business characteristics of establishment at local level. It is expected that the data tables revealed in this profile will be useful for various users at national, province and local levels, and to private sectors, researchers, and development partners to understand the economic situation at local level.

I would like to thank Dr. Hem Raj Regmi, Deputy Director General, economic statistics division of the Bureau for his valuable contribution and leading role in the census. Mr. Anil Sharma, and Mr. Mahesh Chand Pradhan, Directors of the economic census section deserve special thanks for their lead role in contributing the profile and driving the overall census planning, implementation, data processing and data dissemination. I also would like to thank Mr. Prakash Pokharel, Mr. Bikash Malla, statistics officers of the Economic Census section for supporting the census administration and management.

I would like to thank all members of Economic Census Steering Committee, Technical Committee, Joint Coordinating Committee, Media Campaign Committee, and District Economic Census Coordination Committee, which provided support for the implementation of the NEC2018. I would like to thank all respondents for providing invaluable information during the census enumeration. I heartily appreciate district census officers and their team, all the staff of the Bureau and National Planning Commission who had extended support in this national endeavor.

I gratefully acknowledge technical assistance provided by the Government of Japan via Japan International Cooperation Agency (JICA) in the Project on capacity development for the implementation of Economic Census 2018 in Nepal. Our deep thanks are due to Mr. Fumihiko Nishi, Chief Adviser and other experts of the Project, who made all the best efforts in preparation of this profile and in successful implementation of NEC2018.

CBS always welcomes comments and suggestions from users which would be valuable for the improvement of our future publications.

March 2021

Nebin Lal Shrestha

Contents

	Page
Message.....	iii
Foreword.....	v
Preface.....	vii
Acknowledgement.....	ix
Contents.....	xi

Section I :Outline

Outline of National Economic Census 2018 (NEC2018) of Nepal.....	I-3
Concepts and Definitions of NEC2018 of Nepal.....	I-19

Section II : Establishment and Persons Engaged by Industry, Employment Structure and Local Level

Table 1-1. Number of Establishments by Section of Industrial Classification, Size of Persons Engaged and Local Level.....	II-3
Table 1-2 Number of Persons Engaged by Section of Industrial Classification, Size of Persons Engaged and Local Level.....	II-47
Table 2-1 Number of Establishments by Section of Industrial Classification and Working Hours per Day and Local Level.....	II-91
Table 2-2 Number of Persons Engaged by Section of Industrial Classification and Working Hours per Day and Local Level.....	II-135
Table 3-1 Number of Establishments by Section of Industrial Classification, Working Days for the last one year and Local Level.....	II-179
Table 3-2 Number of Persons Engaged by Section of Industrial Classification, Working Days for the last one year and Local Level.....	II-223
Table 4-1 Number of Establishments by Section of Industrial Classification, Year of starting the Business and Local Level.....	II-267

Table 4-2 Number of Persons Engaged by Section of Industrial Classification, Year of starting the Business and Local Level.....	II-311
Table 5-1 Number of Establishments by Section of Industrial Classification, Tenure of Business Place (Building) and Local Level.....	II-355
Table 5-2 Number of Persons Engaged by Section of Industrial Classification, Tenure of Business Place (Building) and Local Level.....	II-399
Table 6-1 Number of Establishments by Section of Industrial Classification, Tenure of Business Place (Land) and Local Level.....	II-443
Table 6-2 Number of Persons Engaged by Section of Industrial Classification, Tenure of Business Place (Land) and Local Level.....	II-487
Table 7-1 Number of Establishments by Section of Industrial Classification, Kind of Business Place and Local Level.....	II-531
Table 7-2 Number of Persons Engaged by Section of Industrial Classification, Kind of Business Place and Local Level.....	II-575
Table 8-1 Number of Establishments by Section of Industrial Classification, Area of Business Place and Local Level.....	II-619
Table 8-2 Number of Persons Engaged by Section of Industrial Classification, Area of Business Place and Local Level.....	II-663

Section III :Appendices

Appendix 1:Specimen of Form B of NEC2018.....	III-3
Appendix 2:Coverage of NEC2018.....	III-13

SECTION I:

Outline

* The final results are sorted out based on the new administrative areas as of 14 April 2018.

Outline of National Economic Census 2018 (NEC2018) of Nepal

1.1. Background

A reliable and strong statistical infrastructure like database is the foundation of organized and proper policy formulation, developing plans and programs. The Central Bureau of Statistics (CBS), has been contributing the data for various sectors of the economy to meet the requirements of the policy makers and planners. At present days, demand of enormous data requirements exists in various sectors, the collection and update of data for various sectors are a challenge. Fairly reasonable data for the agriculture and non-agriculture sectors is highly desired. Keeping in view the importance of the various sectors of economic activities and non-availability of basic frame for adoption in various sampling methods for collection of data and estimation of various parameters or establishing business directory, it was necessary to conduct Economic Census in the country as a benchmark source. With this background, the CBS initiated to start the first Economic Census for preparing frame of establishments which can be used for various thematic surveys for collection of data on detailed characteristics of the economy. The basic purpose of conducting the economic census (EC) was to prepare a frame for follow up surveys intended to collect more detailed sector specific information. In view of the rapid changes in the economy, it is necessary to conduct the economic census periodically in order to update the frame.

An Economic Census (EC) is the complete enumeration of all establishments belonging to a given population at a particular time with respect to well defined characteristics located within geographical boundaries of a country. Basically, it is the whole process of collecting, compiling, processing, analyzing, and publishing economic data related to all economic units of the country. Census is a well-structured statistical operation providing timely, reliable, accurate and detailed data on the size and distribution of economic units of different categories. The first National Economic Census (NEC) of Nepal was conducted from 14 April to 14 June 2018 in all over the country. This will also be a major source of statistics on economic activities in the country. The EC essentially develops a sample frame for conducting various thematic economic surveys, and develops business registers for large and small scale establishments in different sectors like agriculture, mining and quarrying, manufacturing, wholesale and retail trade, education, health etc. A large number of new economic establishments emerge and diminish over time. It is imperative to conduct economic census covering all establishments conducting different sectors of economic activities as mentioned in International Standard Industrial Classification of all economic activities (ISIC revision 4) in order to know real picture of the economy. It was one of reasons that Government of Nepal decided to conduct the first National Economic Census of the country realizing to fulfill the shortfall of economic data in the country and to develop statistical business register in Nepal.

The economic census is a primary source of benchmark economic statistics providing major data about the structure and functioning of the national economy

about both the formal and informal sectors. The first economic census of Nepal will play an important role in the improvement of national accounts statistics, production and price indices, and other statistical areas, which are used to measure short-term changes in the economy. The major benefit is that the census results will support in developing the statistical business register of the country which will enable CBS to conduct a large number of economic surveys such as Integrated (Large Scale) Manufacturing Industries Survey, Distributive Trade (Whole Sale, Retail Trade), Accommodation and food service activities Surveys, Services Survey, etc. The NEC data will be the basic economic data up to the local levels.

1.2. Objectives

The main objective of the first National Economic Census was to know the nature of the economic structure of the Nepali economy at preset and to provide comprehensive statistical information for policy makers, planners, researchers, business communities, and other users for policy formulation and development planning, research and study. In general, the basic objective is to provide information on number of establishments and number of persons engaged, industry wise, of all the sectors (excluding unregistered *agriculture, forestry and fisheries, public administration, defense and compulsory social security, Activities of households as employers; undifferentiated goods- and services-producing activities of households for own use and Activities of extraterritorial organizations and bodies*) of the country.

The other objectives are:

- a. to provide with the fundamental statistics on the status of the business activities of the establishments and enterprises including the financial aspects;
- b. to provide statistics to central, provincial and local governments for the formulation of plan and policy-making;
- c. to provide statistics to strengthen national accounting system;
- d. to make a base for statistical business register;
- e. to provide statistics of related field to the business owners or experts, researchers and other statistics users to formulate plans and policies for the prosperity of their business;
- f. to provide with the directories of establishments and enterprises for the sampling frame of various sample surveys on businesses.

1.3. Reference date of the Census

The Census was taken as of 14 April 2018. The confirmation of Enumeration Area, the establishment listing, e-Census, and the enumeration were simultaneously conducted within a two-month period from 14 April to 14 June 2018.

1.4. Scope and Coverage

1.4.1. Scope:

All the establishments engaged in non-agriculture economic activities and (registered) agriculture, forestry and fishery economic activities according to NSIC-2018, except Section-O (*Public administration and defense; compulsory social security*), Section-T (*Activities of households as employers; undifferentiated goods- and services- producing activities of households for own use*) and Section-U (*Activities of extraterritorial organizations and bodies*), were included in the scope of National Economic Census 2018. Not registered Agriculture activities of Section A was not covered as such activities have been or under the scope of National Sample Census of Agriculture. Similarly, Section-O was excluded considering the information on the activities are covered from the government sector. As such, Section-T was excluded considering that activities under this section have been conventionally covered partly by the Agriculture Census and partly by the Labor Force Survey. The establishments under Section-U were not covered in the scope of the census as the activities under this section are not practically taken into account to the national accounts aggregates globally and kept outside the scope of the economic census. All establishments engaged in the activities under the sectors of NSIC 2018 mentioned above for revenue generation or for serving the community were considered in the scope of this Economic Census. However, the establishments of mobile nature which keep on moving from one place to another place not having fixed location to operate the activities, Illegal activities like smuggling, gambling, beggary, prostitution, *etc.*, and domestic paid helpers, whether they work in one household or in a number of households, drivers, *etc.* who undertake jobs for others on wages or salaries, and individuals engaged in different types of jobs depending on the availability of work *e.g.* loading, unloading, helping a mason or a carpenter, doing earthwork for a contractor or individuals working without associated in establishments were kept out of the purview of the NEC.

1.5. Coverage:

Geographically, the Census has covered the entire area, that is, 753 Local levels under 77 district and seven provinces of the country. All establishments except the mentioned excluded sectors were completely enumerated in the economic census.

1.6. Enumeration units

The enumeration unit in the Census was considered as 'establishment'. The establishment was defined as follows, according to UN definition:

The establishment is defined as an economic unit that engages, under a single ownership or control - that is, under a single legal entity - in one, or predominantly one, kind of economic activity at a single physical location – for example, a mine, factory or workshop.

In addition, movable establishments such as street business which are doing business at the same place are included. But the mobile establishments which do not have any fixed place for business operation are not included in the Census.

1.7. Legal basis for Conduct of Economic Census

The legal provision of the statistical undertakings is one of the important aspects for empowering the census operation. The Statistics Act 1958 (Bikram Sambat 2015) has mandated the Central Bureau of Statistics for the "collection, consolidation, publication and analysis of statistics". In accordance with the Act, the Government may, by notified order, issue direction for the collection of statistics "concerning any matter". Notified order means an order published in the Nepal Gazette.

A National Economic Census 2018 proclamation or State Decree (*Rastriya Arthik Ganana 2075 ko aadesh, 2074*) in accordance with the existing Statistics Act 1958 (which was approved by the Council of Ministers on 12 January 2018) was issued on 15 March 2018 (1 Chaitra 2074). By this proclamation, the CBS was empowered to collect the information on different characteristics of the establishment engaged in economic activities as of the listing schedule (Form A) and main questionnaire schedule (Form B) within the period specified by the Bureau.

1.8. Census Planning, Management and Operation

A comprehensive census work-plan was developed with detailed activities in the timeline. The plan contained a description of all census activities from the beginning to the ending of the process including the pretest, pilot census. All operational procedures relating to the design of questionnaires, methodologies, data collection plan, training program and procedures, field control, manpower requirements, job descriptions of the supervisory census personnel, census publicity, and distribution of census materials, data processing and analysis and publication plans have been mentioned in the work plan and annual program. A calendar of activities for census operation was also developed. The census operation was undertaken as per the census calendar.

1.9. Formation of Steering, Technical and Thematic Committees

Several committees were formed for the smooth running of the pre- and post-census activities on Economic Census at the central level. District Economic Census Coordination Committees were also formed in 77 districts for facilitating the coordination in undertaking the economic census. The names of the committees were as follows.

1. National Economic Census Steering Committee (headed by Vice Chairman of National Planning Commission)
2. National Economic Census Technical Committee (headed by Director General of CBS)
3. Joint Coordinating Committee (Headed by Director General of CBS)
4. National Economic Census – media committee (headed by Deputy Director General of Economic Statistics Division)

1.10. Questionnaire Forms, Manuals and Control Forms

Questionnaire forms are the tools used for the collection of required information from the target respondents. In the census, two kinds of the Census tools, namely, Form A (Listing form) and Form B (main questionnaires) were used for the

enumeration of establishments. Manual is the tool to conceptualize the questionnaire as well as operationalize the field enumeration of the census. Six manuals namely Enumerator's Manual along with online (e-Census) manual for census enumeration, Map Reading manual for identifying the enumeration area, Nepal Standard Industrial Classification (NSIC) -brief Manual for ensuring the economic activity of the enumerated establishment, supervisors' manual, and Census Officers' manuals were prepared before the final enumeration. In addition, some control forms like enumerators' control forms were developed and supplied to the fields to regulate the census activities as well as to have a quick summary of the census data.

1.11. Mapping

A hierarchical geographical coding system in respect of new administrative units developed by CBS was employed in the census in order to identify the units uniquely from the highest to the lowest level of administrative units. CBS also developed the digital enumeration area maps of all enumeration areas, rural and urban municipalities with delineation of boundaries of the country. The available digital enumeration areas were provided to respective district census offices for the distribution while available paper enumeration area maps were also supplied to some selected urban centered district census offices. The main purpose of the enumeration area map was to assign the enumerators their respective enumeration areas and ensure to find the assigned location and in establishing a strong control on checking the coverage error of the census.

1.12. Methodology of Data Collection

As mentioned earlier, two kinds of forms were used during the census for data collection. The following methods were employed for the data collection:

- a) Response through Internet, that is, e-Census;
- b) Individual enumeration by enumerator, identify targeting establishments based on the definition mentioned in the above 1.10, interview the representative of the identified establishment, and fill in Form B (or enter responses through electronic Form B on a tablet computer);

The individual enumeration was carried out through the method that an enumerator visited each establishment within a certain enumeration area, interviewed the owner or manager of the establishment or his/her substitute who was entitled to represent the establishment, and filled in the Census form. In addition to this, the self-enumeration method could be applied to the establishment, which requests to fill in the form by themselves. In case that the enumeration did not finish due to reason of establishments, Supervisors and Census Officers followed up the enumeration.

1.13. Pretest

Several pretests of forms were carried out in some selected enumeration areas in 2016/2017. The pretests aimed to test form-designing, enumeration methods, instructions to be included in Enumerators' Manual and so on, and its results have been utilized for making appropriate plans for the Census.

1.14. Pilot Census

Pilot survey or census is the dress-rehearsal of the main economic census operation. It is the way of testing the efficiency of census preparation which helps in understanding whether there has been any deficiency in any stage of census preparation. To examine the preparatory work of the main census, a Pilot survey was carried out as of 14 April 2017 (one year before the census reference date) within one and half months from 14 April to 31 May 2017 in selected Enumeration Areas of designated 66 districts under 33 Statistics Offices. The Pilot Census covered the issues of testing the appropriateness of the census forms and other documents including respondents' burden, methodology of enumeration as conceptualized, field operation with supervision, data processing, tabulation and data analysis. The pilot survey aimed also to test work procedures of every stage of enumerators, supervisors, district statistics office, and CBS. After the pilot census, necessary changes were made in the process of preparation to ensure smooth census undertaking.

1.15. Publicity Campaign

Publicity campaign is considered as an important part of the census to make aware and inform the purpose of census and the duties to the respondents. Usually, people or respondents may show reluctance in providing data to the enumerators as they are not aware of the usefulness of statistics. Hence, publicity can contribute massively to motivate the respondents to respond to the questions in the census forms with the accurate information. In general, print and digital media were used as media campaign which added a new dimension to Economic Census 2018. The following activities were undertaken in connection with the campaign of Census 2018:

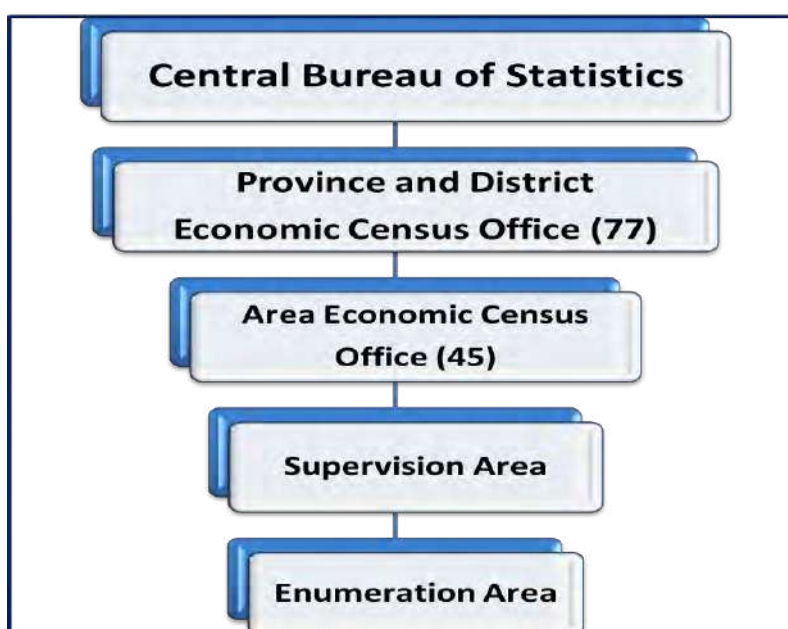
1. Messages by Prime Minister, Finance Minister, Secretary, and Director General were published in the media.
2. First National Economic Census 2018 was inaugurated by the Finance Minister which was widely covered in newspaper.
3. Regular advertisements inspiring the target groups were published or broadcasted in daily newspapers, radio and televisions respectively.
4. The jingles were aired by different radios.
5. The events of phone-in-programs, jingles were frequently aired by FM radios at central as well as districts.
6. Messages were sent to the mobile phone subscribers to inform them about the census.
7. Stickers, banners etc. were also displayed in many places across the country.
8. Leaflets, brochures were distributed to the target groups as well as the mass people.
9. Seminar/ Workshops/ Meetings:
 - a. An inception seminar was organized in February 28, 2017 to inform the stakeholders about the first economic census in Nepal as well as to get feedbacks or data demand from the economic census.
 - b. Similarly, a number of awareness seminars were conducted at the central level as well as in district level to sensitize users about the first census in Nepal.

- c. Form/ manual preparation workshops were also carried out for the drafting of the Census forms and manuals with the aims of smooth conduction of training courses as well as the Census enumeration. Similarly, a feedback workshop of the pilot survey was organized for three days to get suggestions and feedbacks to contribute to the betterment of the real economic census.
- d. The meetings of National Steering Committee, Technical Committee, Media Campaigning Committee, and Joint Coordinating Committee (JCC) were also held in pre-census phase for the planning and implementation of the Census.

1.16. Census Organization

Organizational structure is an important aspect of successful operation of the first National Economic Census and it also influences the quality of data. Economic Census Section under Economic Statistics Division of CBS functions as central secretariat of National Economic Census 2018. Initially, it was planned of seven Regional Census Offices. The statistics offices headed by Directors in six provinces, and statistics officer of Surkhet Statistics Office in Karnali Province were given the dual roles to play National Economic Census Provincial as well as District Economic Census office with the perspective to control, manage district census activities and smooth conduct of census operation in the respective districts. In total, 77 district census offices were established for four months from 13 March to 14 July 2018. In addition, 45 sub district or area census offices were established as per predetermined for three months from 13 March to 14 June 2018.

The whole country was divided into 77 census districts and 45 sub-district census areas. The enumeration was carried out in 6743 wards of 753 local levels by 3355 enumerators. In average, one enumerator enumerated about 275 establishments. An enumerator was appointed for each Enumeration Area (EA) and a supervisor was designated for supervising the work of a group of about 8 enumerators.



1.16.1. District Census Office

In Nepal, 77 District Census Offices were established headed by District Census Officers for the period of four months from March 14 to July 14, 2018 for the Census enumeration. District Economic Census Officers (DECO) were appointed among from Directors, Officers, or Statistical Assistants of Statistics Offices (SOs), or were supported by offices other than CBS or Statistics Offices in the districts.

1.16.2. Area Census Office (Local Level Economic Census Office)

At most 45 Local Level Economic Census Offices were established in the designated districts for the smooth operation of the Census. The offices were headed by Officers (in Kathmandu) and Assistant Officers in other designated districts. Area Census Officers or Area Supervisors were deputed from among the staff of CBS or SOs.

1.16.3. Field Supervisor

A total of about 484 field supervisors were mobilized temporarily for the Census, and were seconded from qualified staff of CBS/SOs or other offices. Each supervisor was assigned a certain number of enumerators to accomplish their duties which were described in Supervisor's Manual.

1.16.4. Enumerator

The enumerators were employed temporarily for the Census. Each enumerator was assigned for one enumeration area which have been demarcated to accomplish their duties which are described in Enumerator's Manual. About 3,355 enumerators were mobilized in the country for two months to collect information from the establishments.

1.17. Training

Training is the most fundamental components of a census. A number of training courses, namely, Master Trainers' training, Census Officers' training courses, Area Census Officers/Area Supervisors training courses, and Supervisors/Enumerators' training courses were conducted for five days at the central level as well as district level during the Census implementation phase. The training courses were designed based on the census objectives, roles and responsibilities, the Census forms and manuals for achieving good quality of data at field with consistent knowledge. A comprehensive training was imparted to the census personnel to make them efficient in their respective jobs. Personnel directly involved in census operation, particularly, in data collection and processing, were trained intensively and thoroughly. The verbatim training manuals containing detailed instructions on the techniques of filling up the questionnaire and of other field operations were developed and provided to all trainees to ensure uniform training across the country. Besides, hands-on-exercise on the technique of data collection was also demonstrated. Training programs were arranged for five different levels of personnel holding different responsibilities. Those were Master Trainers, District Census Officers, Office Supervisors, Field Supervisors, and Enumerators. In all level of trainings, duration of training was five days. There were about 4,500 personnel who were trained in the census. So, management and smooth

conduction of the training with uniformity for such large number was really a challenging part of census activities.

1.17.1. Master Training of Trainers

CBS conducted a workshop on master training of trainers for five days to a group of resource persons, mainly directors of CBS and Under-Secretaries of NPC for conducting different layers of training and such group of persons was called as Master Trainer. The main objectives of this workshop were to prepare resource persons for conducting District Census Officers and Area Supervisors' training at center, Kathmandu, to clarify concept, definition and methodology used, to make consensus among resource persons concerning census related issues, and to manage required human resources for monitoring and supervision of census training activities as well as field enumeration conducted at district.

1.17.2. District Economic Census Officers' Training

District Economic Census Officers (DECO) were the key persons in successful census field operation within districts. They were responsible for overall management, supervision and enumeration works within their respective districts. Training was conducted in Kathmandu. The purposes of conducting training for DECO level were to clarify concept, definition and methodology used in NEC2018, make capable to conduct census field operation successfully, provide knowledge concerning census administration and financial management in the field, and give theoretical as well as practical knowledge about census questionnaires.

1.17.3. Area / Office Supervisors' Training

In each area of district, a supervisor was deputed and called as Area Supervisor. They had a role of office supervisor for supporting census office management. The purpose of conducting training for Area Supervisors were to clarify concept, definition and methodology used, make capable to support the DECO in conduction of census field operation, prepare resource person for training programs in district, provide knowledge concerning census administrative management in the field, and give theoretical as well as practical knowledge about census questionnaires.

1.17.4. Supervisors and Enumerators' Training

Training courses of Supervisors and enumerators were conducted in 77 districts by respective DCEO. The objectives of conducting training were to clarify concept, definition and methodology used, theoretical as well as practical knowledge about census questionnaires and other related form, duties of field personnel, and supervision methods (for supervisors only).

1.17.5. Data Editing, Coding and Entry Training

Training courses of data processing were carried out after the accomplishment of data collection phase at five centers namely Kathmandu, Kaski, Rupandehi, Nepalgunj, and Morang between August and September in 2018. As data processing was carried out in decentralized way, the officers and staff to be involved in the data processing work were provided a three days training on data editing,

coding and data entry. The training was made lively with hands on exercise in computers.

1.18. Field Operation

Census enumeration is the fundamental operation of the economic census. Establishments with fixed location were counted at the place of their operation. Both the listing (filling Form A) and the census enumeration (filling Form B) were undertaken simultaneously. Each respondent could select either interview or e-Census. Respondents who selected e-Census answered through the Internet by themselves (self-enumeration) until the due date. In Form A, the following information were collected during the census period: Name of Establishment and Address; Type of Business; Number of Persons Engaged; Opinion to self-enumeration via e-Census; and others. In Form B, the following information were collected: Area Information; Establishment Information; Registration at Government Agencies; Ownership Status; Characteristics of Manager and Owner; Business Operation; Tenure, Kind, and Area of Business Place; Number of Persons Engaged; Main Economic Activity; Head Office or not; Keeping Account Record or not; Average Monthly Revenues/Sales and Operating Expenses, Capital; Access for Credit; and others.

1.19. Data Processing: Data Editing and Coding, Data Entry

Data Processing refers to the activities of data editing, coding, data entry, consistency checking, tabulation activities of the census information. Editing means to correct data if there are any inconsistencies in the forms. Coding refers to putting a numeric number following statistical classification. Data entry means to enter the collected data in the database via software application. In National Economic Census 2018 of Nepal, data processing work namely data editing, coding and data entry was performed by the staff of statistics offices at Districts and CBS in Kathmandu. One of the outstanding features of the National Economic Census 2018 was that the data entry was completed within four months after the training courses were conducted.

In this census, Nepal Standard Industrial Classification (NSIC) 2018, prepared by the CBS following International Standard Industrial Classification (ISIC) Rev.4, was used to codify the economic activities of the establishments. The data processing activity was intensively supervised in different tiers by the staff of CBS. The coding, editing and data entry activities were strongly supervised by the officers of respective district statistics office and CBS. The data entry application was designed using CPro 7.0 in such a way that entered data was transferred or uploaded directly to the central server at Kathmandu. It is important to mention that the entered data at districts were also verified at central by the designated officers to make the data flawless to the extent possible.

1.20. Preliminary Results

The preliminary results of the Census were released on 13 September 2018, and the dissemination seminar was held at CBS on the same day.

1.21. Final Results

The first release of the final results as National Report No. 1-1 on establishment and persons engaged by industry was released on 1 July 2019, and the dissemination seminar was also held in Kathmandu on the same day. National Report No. 1-2 by size of persons engaged and Provincial Summary Reports were released on 1 September 2019, and the dissemination seminar was also held in Kathmandu on the same day. National Report No. 1-3 by province and district was released on 2 January 2020. National Report No. 2-1 on sales, expenses, and profit and loss by industry was released on 5 May 2020. National Report No. 2-2 by size of persons engaged was released on 18 May 2020. National Report No. 2-3 by province and district was released on 1 June 2020. National Profile No.1 on cross-section tables was released on 29 June 2020. Analytical Report No. 1 on 18 industries was released on 30 July 2020. Ward Profile No. 1 on small area statistics was released on 27 August 2020. Analytical Report No. 2 on comparative analysis was on 30 August 2020. National Report No. 3-1 on salaries and wages by industry and National Profile No. 2 were released on 13 September 2020. National Report No. 3-2 on salaries and wages by size of persons engaged was released on 1 October 2020. National Report No. 3-3 on salaries and wages by province and district was released on 16 October 2020. National Profile No. 3 was released in December 2020. Ward Profile No. 2 urban municipality was released in January 2021. Other reports like Analytical Report No. 3 and Census Atlas will be published accordingly.

1.22. Reasons of the Variation between the Preliminary and Final results

The final results of the economic census are varied from the preliminary results in number of establishments and number of persons engaged. It was occurred mainly due to the reason that in preparing the final results all census questionnaires were taken into account while in preparing the preliminary results, only records reported by enumerators on the control forms were used. There was a moderate difference in number of persons engaged. It happened due to the reason that some of the districts collected the number of general members of community organizations or cooperatives who were not active members or have not actively involved at least one third duration of the year. This reason raised the number of persons working in the establishment rather than the real situation. Hence, such flaws were eliminated during the data processing after having checked minutely.

1.23. Limitations

- a. It is worthful to mention that in addition to the economic activities carried out in the households, activities operated outside the household such as hawking, operating own rickshaw/push cart/van/easy bike/other transports, street vending etc. which are mobile with no fixed location for doing the business were excluded within the purview of the establishment based economic activities.
- b. As the economic census is based on the establishment approach (from demand side) and the Labour Force Survey is based on the household approach (from supply side), the results on number of persons engaged or employed persons may not match if comparison is made. The difference in the employed persons between these two statistical operations demands the further research to identify reason. Therefore, the findings of the Economic Census 2018 would not be fully comparable to that of other surveys as concepts, definition, and methods are different than those of other surveys.
- c. The establishments of the sectors Section-A (Agriculture, forestry and fisheries (unregistered)); Section-O (Public administration, defense and compulsory social security); Section-T (Activities of households as employers; undifferentiated goods- and services-producing activities of households for own use) and Section-U (Activities of extraterritorial organizations and bodies) were not included in the scope of Economic Census 2018.
- d. Census data collection is often prone to diverse non-sampling errors due to its size. Post enumeration survey, conducted independently soon after the census enumeration, is one of the standard methods of calculating those errors. The post enumeration survey results are used for correcting the errors of the census. Although one of the most significant and indispensable part of any census is to conduct post enumeration survey to validate the census data. This census is absent with post enumeration survey which could not be conducted as it was the first economic census and due to the resource constraints. The second economic census 2023 will conduct the post enumeration survey to find coverage errors and contents errors.
- e. The census results will be published in phase-wise after having scrutiny check of the consistency of some of the information collected during census.
- f. Collection of information on the establishments is not generally record-based but based on oral information provided by the respondents. The factors like recall lapse and casual approach of respondents may lead to some non-sampling errors.
- g. The data collection was assigned to persons contracted to unemployed youth who were new to statistical data collection work.
- h. Although necessary measures were made against under-counting of establishments, data might be subject to some errors on account of such under-count, which is difficult to eliminate totally in a massive census operation.

Concepts and Definitions of NEC2018

2.1. Economic Activities

All activities related with production, distribution, marketing, and sales of goods or services are referred to as economic activities. That is, the activities which are carried out for profit or own consumption are considered as the economic activities. Such activities will contribute to the value added of the national production.

2.2. Economic Unit

A unit which performs one or more economic activities for profit, own consumption, or indirect benefit to a community is defined as an economic unit. Such economic unit is used to be a single establishment.

2.3. Establishment

An establishment is defined as an economic unit that engages, under a single ownership or control - that is, under a single legal entity - in one, or predominantly one, kind of economic activity at a single physical location – for example, a mine, a shop, a factory or workshop. It is an establishment that is situated in a single location and in which only a single (non-ancillary) productive activity is operated or in which the principal productive activity accounts for most of the value added.

2.4. Broad Industrial Classifications of Economic Activities

Nepal Standard Industrial Classification (NSIC) has been developed on the basis of International Standard Industrial Classification (ISIC), Rev.4 of all economic activities which classify 21 broad sections (United Nations, 2008). The information on economic activities is collected, tabulated on the basis of NSIC. This report reveals the results of economic census 2018 based on the NSIC broad classifications. The concept and definitions of those broad industrial sections according to ISIC Revision 4 are briefed below:

2.4.1. Section-A: Agriculture, forestry and fishing

Agriculture, forestry and fishing activities comprise of the exploitation of vegetal and animal natural resources, comprising the activities of growing of crops, raising and breeding of animals, harvesting of timber and other plants, animals or animal products from a farm or their natural habitats. This section also covers fisheries and aquaculture. In Economic Census 2018, only the agriculture, forestry and fisheries establishments registered at government agencies have been considered as economic activities.

2.4.2. Section-B: Mining and quarrying:

Mining and quarrying section includes the extraction of minerals occurring naturally as solids (coal and ores), liquids (petroleum) or gases (natural gas). Extraction can be achieved by different methods such as underground or surface mining, well operation, seabed mining *etc.* These activities also include supplementary activities aimed at preparing the crude materials for marketing, for example, crushing, grinding, cleaning, drying, sorting, concentrating ores, liquefaction of natural gas and agglomeration of solid fuels. These operations are often carried out by the units that extracted the

resource and/or others located nearby.

2.4.3. Section-C: Manufacturing

Manufacturing section includes the physical or chemical transformation of materials, substances or components into new product. Substantial alteration, renovation, or reconstruction of goods is generally combined to be manufacturing. The units engaged in manufacturing are often described as plants, factories or mills and characteristically use power-driven machines and materials-handling equipment. However, economic units that transform materials or substances into new products by hand or in the worker's home and those engaged in selling to the general public of products made on the same premises from which they are sold, such as bakeries and custom tailors, are also included in this section. Manufacturing units may process materials or may contract with other units to process their materials for them. Both types of units are included in manufacturing. The output of a manufacturing process may be finished in the sense that it is ready for utilization or consumption, or it may be semi-finished in the sense that it is to become an input for further manufacturing. Assembly of the component parts of manufactured products is considered manufacturing. This includes the assembly of manufactured products from either self-produced or purchased components. The boundaries of manufacturing and the other sectors of the classification system can be somewhat blurry. As a general rule, the activities in the manufacturing section involve the transformation of materials into new products. Their output is a new product.

2.4.4. Section-D: Electricity, gas, steam and air conditioning supply

The Electricity, gas, steam and air conditioning supply section includes the activity of providing electric power, natural gas, steam, hot water and the like through a permanent infrastructure (network) of lines, mains and pipes. The dimension of the network is not decisive; also included are the distribution of electricity, gas, steam, hot water and the like in industrial parks or residential buildings. This section therefore includes the operation of electric and gas utilities, which generate, control and distribute electric power or gas. Also included is the provision of steam and air-conditioning supply.

2.4.5. Section-E: Water supply; sewerage, waste management and remediation activities

Water supply; sewerage, waste management and remediation activities section include activities related to the management (including collection, treatment and disposal) of various forms of waste, such as solid or non-solid industrial or household waste, as well as contaminated sites. The output of the waste or sewage treatment process can either be disposed of or become an input into other production processes. Activities of water supply are also grouped in this section, since they are often carried out in connection with, or by units also engaged in, the treatment of sewage.

2.4.6. Section-F: Construction

Construction section includes general construction and specialized construction activities for buildings and civil engineering works. It includes new work, repair, additions and alterations, the erection of prefabricated buildings or structures on the

site and also construction of a temporary nature. General construction is the construction of entire dwellings, office buildings, stores and other public and utility buildings, farm buildings *etc.*, or the construction of civil engineering works such as motorways, streets, bridges, tunnels, railways, airfields, harbors and other water projects, irrigation systems, sewerage systems, industrial facilities, pipelines and electric lines, sports facilities *etc.* This work can be carried out on own account or on a fee or contract basis. Portions of the work and sometimes even the whole practical work can be subcontracted out. A unit that carries the overall responsibility for a construction project is classified here.

2.4.7. Section-G: Wholesale and retail trade; repair of motor vehicles and motorcycles

Wholesale and retail trade; repair of motor vehicles and motorcycles section includes wholesale and retail sale (*i.e.* sale without transformation) of any type of goods and the rendering of services incidental to the sale of these goods. Wholesaling and retailing are the final steps in the distribution of goods. Goods bought and sold are also referred to as merchandise. Also included in this section are the repair of motor vehicles and motorcycles.

2.4.8. Section-H: Transportation and Storage

Transportation and storage section include the provision of passenger or freight transport, whether scheduled or not, by rail, pipeline, road, water or air and associated activities such as terminal and parking facilities, cargo handling, storage *etc.* Included in this section is the renting of transport equipment with driver or operator. Also, postal and courier activities are also included here.

2.4.9. Section-I: Accommodation and food service activities (hotel and restaurant)

Accommodation and food service activities (hotel and restaurant) section includes the provision of short-stay accommodation for visitors and other travelers and the provision of complete meals and drinks fit for immediate consumption. The amount and type of supplementary services provided within this section can vary widely. It also includes either one or both of hotels and restaurants. This section excludes the provision of long-term accommodation as primary residences, which is classified in Real estate activities (section L). Also excluded is the preparation of food or drinks that are either not fit for immediate consumption or that are sold through independent distribution channels, *i.e.* through wholesale or retail trade activities. The preparation of these foods is classified in Manufacturing (section C).

2.4.10. Section-J: Information and communication

This section includes the production and distribution of information and cultural products, the provision of the means to transmit or distribute these products, as well as data or communications, information technology activities and the processing of data and other information service activities. The main components of this section are publishing activities, including software publishing, motion picture and sound recording activities, radio and TV broadcasting and programming activities, telecommunications activities and information technology activities and other information service activities.

2.4.11. Section-K: Financial and insurance activities

Financial and insurance activities section includes financial service activities, including insurance, reinsurance and pension funding activities and activities to support financial services. This section also includes the activities of holding assets, such as activities of holding companies and the activities of trusts, funds and similar financial entities.

2.4.12. Section-L: Real estate activities

This section includes acting as lessors, agents and/or brokers in one or more of the following: selling or buying real estate, renting real estate, providing other real estate services such as appraising real estate or acting as real estate escrow agents. Activities in this section may be carried out on own or leased property and may be done on a fee or contract basis. Also included is the building of structures, combined with maintaining ownership or leasing of such structures.

2.4.13. Section-M: Professional, scientific and technical activities:

This section includes specialized professional, scientific and technical activities. These activities require a high degree of training, and make specialized knowledge and skills available to users.

2.4.14. Section-N: Administrative and support service activities:

This section includes a variety of activities that support general business operations. These activities differ from those in the section of Professional, scientific and technical activities, since their primary purpose is not the transfer of specialized knowledge.

2.4.15. Section-O: Public administration and defense; compulsory social security

This section includes activities of a governmental nature, normally carried out by the public administration. This includes the enactment and judicial interpretation of laws and their pursuant regulation, as well as the administration of programmes based on them, legislative activities, taxation, national defense, public order and safety, immigration services, foreign affairs and the administration of government programmes. This section also includes compulsory social security activities. In the NEC 2018, the activities under this section have not been covered.

2.4.16. Section-P: Education

Education section includes public or private education at any level or for any profession, oral or written as well as by radio and television or other means of communication. It includes education by the different establishments in the regular school system at its different levels as well as adult education, literacy programmes, religious education (*madrashas*), technical education, computer education, professional coaching centres, training centres *etc.* Also included are military schools and academies, prison schools *etc.* at their respective levels.

2.4.17. Section-Q: Human health and social work activities

Human health and social work activities section includes the provision of health and social work activities. Activities include a wide range of activities, starting from health

care provided by trained medical professionals in hospitals and other facilities, over residential care activities that still involve a degree of health care activities to social work activities without any involvement of health care professionals.

2.4.18. Section-R: Arts, entertainment and recreation

Arts, entertainment and recreation section includes a wide range of activities to meet varied cultural, entertainment and recreational interests of the general public, including live performances, operation of museum sites, gambling, sports and recreation activities.

2.4.19. Section-S: Other service activities

Other service activities (as a residual category) section includes the activities of membership organizations, the repair of computers and personal and household goods and a variety of personal service activities not covered elsewhere in the classification.

2.4.20. Section-T: Activities of households as employers; undifferentiated goods and services producing activities of households for own use

This section includes activities of households as employers of domestic personnel such as maids, cooks, waiters, valets, butlers, laundresses, gardeners, gatekeepers, stable-lads, chauffeurs, caretakers, governesses, babysitters, tutors, secretaries *etc.* This section also includes the undifferentiated subsistence goods-producing and services producing activities of households. Households should be classified here only if it is impossible to identify a primary activity for the subsistence activities of the household. If the household engages in market activities, it should be classified according to the primary market activity carried out. In NEC 2018, the activities under this section have not been covered.

2.4.21. Section-U: Activities of extraterritorial organizations and bodies

Activities of international organizations such as the United Nations and the specialized agencies of the United Nations system, regional bodies *etc.*, the International Monetary Fund, the World Bank, the World Customs Organization, the Organization for Economic Co-operation and Development, the Organization of Petroleum Exporting Countries, the European Communities, the European Free Trade Association, Asian Development Bank, FAO, ILO *etc.* This section also includes activities of diplomatic and consular missions when being determined by the country of their location rather than by the country they represent. In NEC 2018, the activities under this section have not been covered.

2.5. Single Entity

Economic activities are either carried out by single-unit establishment or head offices with plural establishments (branches or sub-branches). The single-unit establishments are those which do not have their head offices or branches under the same management. The head offices are those which controls all their respective branch office(s) under the same management. The economic census also collected some financial information like average monthly revenues or sales,

monthly operating expenditures, and average monthly salary or wages from single-unit establishments and head offices only. The financial information was not collected from branch offices or sub-branch offices. The establishment having a status of single-unit or head office are termed as one entity throughout the report, for which tables on financial information are generated.

2.6. Sales, Expenses, and Profit/ Loss

The economic census collected information on average monthly revenues/sales and operating expenses for the fiscal year 2017/18 from the single entities¹. The revenues or sales amount includes all income or revenues gained from operating activities such as selling of good, providing services, etc. In case of a bank, the average revenue is the sum of “total interest income” and “total noninterest income”. In case of a life insurance company, the average revenue includes as the following items: premiums; policy and contract fees; net investment income (it removes the expenses associated with generating the investment income). In case of Government office such as Central Bank, Post Office etc., the salary of its officers should be included into its revenues.

Similarly, operating expenses include all expenses being paid for operating activities. Operating cost such as costs of products sold (cost of raw materials, etc.) in production establishment, and costs of goods sold in non-production establishment are included. In addition, other operating costs such as salaries and wages for employees, fuel, gas, electricity, and water expenses, transportation expenses, rental expenses, commissions, tax expenses, and so on are the examples of operating expenses. In case of a bank, the average expenses is the sum of “total interest expense”, “total noninterest expense”, and “provision for loan and lease losses”.

2.7. Scale of Industry

Scale of industry refers to the categorization of establishments or enterprises into micro, small, medium and large establishments or enterprises in the economy. Categorization into micro (establishments engaging upto 9 persons), small (establishments engaging 10 – 49 persons), medium (establishments engaging 50 – 99 persons) and large (establishments engaging 100 and more persons) industries have been assumed on the basis of class size of engaged in the establishments in this report. However, the basis of categorization is different with the Industrial Enterprise Act 2020.

1) The average monthly revenues or sales is multiplied by 12 months to derive average annual revenues or sales for the tabulation. Similarly, the average monthly operating expenses is multiplied by 12 months to derive average annual operating expenses. Here, average annual revenues/sales and average annual operating expenses are simply termed as annual sales and expenses respectively. The profit/loss has been derived as the difference of annual sales and expenses. The concept of the annual profit and loss is close to that of Operating Surplus/Mixed Income in Gross Domestic Products (GDP).

SECTION II:

Tables on Establishment and Persons Engaged by Industry, Employment Structure and Local Level

* The final results are sorted out based on the new administrative areas as of 14 April 2018.

Table 1-1 Number of Establishments by Section of Industrial Classification, Size of Persons Engaged and Local Level.

District and Local Level	Section of NSIC ¹⁾				
	Total ²⁾				
	Size of Persons Engaged				
	Total	1 person	2 person	3 to 9 persons	10 persons or more
Karnali Province					
Total	42,807	15,500	17,425	8,329	1,553
Municipality	25,310	8,739	10,663	4,988	920
Rural Municipality	17,497	6,761	6,762	3,341	633
601 Dolpa					
Total	860	173	419	213	55
Municipality	513	155	224	99	35
Rural Municipality	347	18	195	114	20
602 Mugu					
Total	1,782	660	719	312	91
Municipality	849	322	328	156	43
Rural Municipality	933	338	391	156	48
603 Humla					
Total	2,016	683	782	460	91
Rural Municipality	2,016	683	782	460	91
604 Jumla					
Total	3,078	1,024	1,269	672	113
Municipality	1,058	406	400	209	43
Rural Municipality	2,020	618	869	463	70
605 Kalikot					
Total	3,535	1,101	1,609	705	120
Municipality	1,706	541	814	300	51
Rural Municipality	1,829	560	795	405	69

1) NSIC stands for Nepal Standard Industrial Classification.

2) Establishments which belong to Section O, T, or U of NSIC are not surveyed.

Table 1-1 Number of Establishments by Section of Industrial Classification, Size of Persons Engaged and Local Level.

District and Local Level	Section of NSIC ¹⁾				
	Total ²⁾				
	Size of Persons Engaged				
	Total	1 person	2 person	3 to 9 persons	10 persons or more
606 Dailekh					
Total	6,308	2,620	2,590	912	186
Municipality	3,322	1,170	1,552	499	101
Rural Municipality	2,986	1,450	1,038	413	85
607 Jajarkot					
Total	3,316	1,306	1,255	651	104
Municipality	2,095	678	925	428	64
Rural Municipality	1,221	628	330	223	40
608 Rukum West					
Total	3,994	1,803	1,390	670	131
Municipality	2,719	1,217	939	472	91
Rural Municipality	1,275	586	451	198	40
609 Salyan					
Total	6,098	2,056	2,551	1,270	221
Municipality	3,200	836	1,457	806	101
Rural Municipality	2,898	1,220	1,094	464	120
610 Surkhet					
Total	11,820	4,074	4,841	2,464	441
Municipality	9,848	3,414	4,024	2,019	391
Rural Municipality	1,972	660	817	445	50

1) NSIC stands for Nepal Standard Industrial Classification.

2) Establishments which belong to Section O, T, or U of NSIC are not surveyed.

Table 1-1 Number of Establishments by Section of Industrial Classification, Size of Persons Engaged and Local Level.

District and Local Level	Section of NSIC ¹⁾					
	Total ²⁾					
	Size of Persons Engaged					
	Total	1 person	2 person	3 to 9 persons	10 persons or more	
Dolpa District	860	173	419	213	55	
60101 DOLPO BUDDHA RURAL MUNICIPALITY	80	2	72	3	3	
60102 SHEY PHOKSUNDO RURAL MUNICIPALITY	78	1	11	54	12	
60103 JAGADULLA RURAL MUNICIPALITY	48	0	38	8	2	
60104 MUDKECHULA RURAL MUNICIPALITY	62	5	49	6	2	
60105 TRIPURASUNDARI MUNICIPALITY	230	116	69	38	7	
60106 THULIBHERI MUNICIPALITY	283	39	155	61	28	
60107 KAIKE RURAL MUNICIPALITY	48	3	16	28	1	
60108 CHHARKA TANGSONG RURAL MUNICIPALITY	31	7	9	15	0	
Mugu District	1,782	660	719	312	91	
60201 MUGUMAKARMAROG RURAL MUNICIPALITY	125	22	63	38	2	
60202 CHHAYANATH RARA MUNICIPALITY	849	322	328	156	43	
60203 SORU RURAL MUNICIPALITY	351	107	193	42	9	
60204 KHATYAD RURAL MUNICIPALITY	457	209	135	76	37	
Humla District	2,016	683	782	460	91	
60301 CHANKHELI RURAL MUNICIPALITY	311	174	97	36	4	
60302 KHARPUNATH RURAL MUNICIPALITY	293	117	146	25	5	
60303 SIMKOT RURAL MUNICIPALITY	540	206	211	93	30	
60304 NAMKHA RURAL MUNICIPALITY	182	42	101	37	2	
60305 SARKEGAD RURAL MUNICIPALITY	263	74	98	84	7	
60306 ADANCHULI RURAL MUNICIPALITY	276	46	85	110	35	
60307 TANJAKOT RURAL MUNICIPALITY	151	24	44	75	8	
Jumla District	3,078	1,024	1,269	672	113	
60401 PATARASI RURAL MUNICIPALITY	308	103	129	62	14	
60402 KANAKA SUNDARI RURAL MUNICIPALITY	374	132	168	65	9	
60403 SINJA RURAL MUNICIPALITY	292	100	98	85	9	
60404 CHANDANNATH MUNICIPALITY	1,058	406	400	209	43	
60405 GUTHICHAUR RURAL MUNICIPALITY	210	71	96	37	6	
60406 TATOPANI RURAL MUNICIPALITY	267	63	104	85	15	
60407 TILA RURAL MUNICIPALITY	358	94	174	80	10	
60408 HIMA RURAL MUNICIPALITY	211	55	100	49	7	
Kalikot District	3,535	1,101	1,609	705	120	
60501 PALATA RURAL MUNICIPALITY	310	28	165	110	7	
60502 PACHAL JHARANA RURAL MUNICIPALITY	289	75	146	52	16	
60503 RASKOT MUNICIPALITY	413	126	213	65	9	
60504 SANNI TRIBENI RURAL MUNICIPALITY	279	67	113	86	13	
60505 NARAHARINATH RURAL MUNICIPALITY	410	179	153	59	19	
60506 KHANDACHAKRA MUNICIPALITY	853	264	397	160	32	
60507 TILAGUPHA MUNICIPALITY	440	151	204	75	10	
60508 MAHAWAI RURAL MUNICIPALITY	189	67	89	26	7	
60509 SHUVA KALIKA RURAL MUNICIPALITY	352	144	129	72	7	
Dailekh District	6,308	2,620	2,590	912	186	
60601 NAUMULE RURAL MUNICIPALITY	398	157	133	93	15	
60602 MAHABU RURAL MUNICIPALITY	373	177	135	49	12	
60603 BHAIRABI RURAL MUNICIPALITY	483	249	165	59	10	
60604 THANTIKANDH RURAL MUNICIPALITY	251	84	113	44	10	
60605 AATHBIS MUNICIPALITY	694	181	348	146	19	
60606 CHAMUNDA BINDRASAINI MUNICIPALITY	477	182	213	65	17	
60607 DULLU MUNICIPALITY	1,013	375	490	120	28	
60608 NARAYAN MUNICIPALITY	1,138	432	501	168	37	
60609 BHAGAWATIMAI RURAL MUNICIPALITY	426	215	160	41	10	
60610 DUNGESHWOR RURAL MUNICIPALITY	441	200	168	61	12	
60611 GURANS RURAL MUNICIPALITY	614	368	164	66	16	
Jajarkot District	3,316	1,306	1,255	651	104	
60701 BAREKOT RURAL MUNICIPALITY	394	322	8	53	11	
60702 KUSE RURAL MUNICIPALITY	243	86	94	52	11	
60703 JUNICHANDE RURAL MUNICIPALITY	270	86	112	63	9	
60704 CHHEDAGAD MUNICIPALITY	623	153	295	158	17	
60705 SHIVALAYA RURAL MUNICIPALITY	314	134	116	55	9	
60706 BHERI MALIKA MUNICIPALITY	1,036	384	446	169	37	
60707 NALAGAD MUNICIPALITY	436	141	184	101	10	

1) NSIC stands for Nepal Standard Industrial Classification.

2) Establishments which belong to Section O, T, or U of NSIC are not surveyed.

Table 1-1 Number of Establishments by Section of Industrial Classification, Size of Persons Engaged and Local Level.

District and Local Level	Section of NSIC ¹⁾					
	Total ²⁾					
	Size of Persons Engaged					
	Total	1 person	2 person	3 to 9 persons	10 persons or more	
Rukum West District	3,994	1,803	1,390	670		131
60801 AATHABISAKOT MUNICIPALITY	604	237	248	104		15
60802 SANIBHERI RURAL MUNICIPALITY	420	185	154	67		14
60803 BANPHIKOT RURAL MUNICIPALITY	360	188	98	62		12
60804 MUSIKOT MUNICIPALITY	1,433	594	512	275		52
60805 TRIBENI RURAL MUNICIPALITY	495	213	199	69		14
60806 CHAURJAHARI MUNICIPALITY	682	386	179	93		24
Salyan District	6,098	2,056	2,551	1,270		221
60901 DARMA RURAL MUNICIPALITY	340	89	172	62		17
60902 KUMAKH RURAL MUNICIPALITY	537	208	182	117		30
60903 BANAGAD KUPINDE MUNICIPALITY	636	114	384	121		17
60904 SHIDHA KUMAKHA RURAL MUNICIPALITY	268	81	126	46		15
60905 BAGACHOUR MUNICIPALITY	1,235	341	517	347		30
60906 CHHATRESHWORI RURAL MUNICIPALITY	517	339	99	59		20
60907 SHARADA MUNICIPALITY	1,329	381	556	338		54
60908 KALIMATI RURAL MUNICIPALITY	426	126	208	80		12
60909 TRIBENI RURAL MUNICIPALITY	472	227	178	52		15
60910 KAPURKOT RURAL MUNICIPALITY	338	150	129	48		11
Surkhet District	11,820	4,074	4,841	2,464		441
61001 SIMTA RURAL MUNICIPALITY	553	218	175	143		17
61002 CHINGAD RURAL MUNICIPALITY	394	146	174	66		8
61003 LEKABESHI MUNICIPALITY	645	297	208	116		24
61004 GURBHAKOT MUNICIPALITY	1,310	527	526	213		44
61005 BHERIGANGA MUNICIPALITY	1,410	498	588	287		37
61006 BIRENDRANAGAR MUNICIPALITY	5,731	1,846	2,370	1,251		264
61007 BARAHATAL RURAL MUNICIPALITY	515	167	214	120		14
61008 PANCHAPURI MUNICIPALITY	752	246	332	152		22
61009 CHAUKUNE RURAL MUNICIPALITY	510	129	254	116		11

1) NSIC stands for Nepal Standard Industrial Classification.

2) Establishments which belong to Section O, T, or U of NSIC are not surveyed.

Table 1-1 Number of Establishments by Section of Industrial Classification, Size of Persons Engaged and Local Level.

District and Local Level	Section of NSIC ¹⁾				
	A				
	Agriculture, forestry and fishing ²⁾				
	Size of Persons Engaged				
	Total	1 person	2 person	3 to 9 persons	10 persons or more
Karnali Province					
Total	1,590	709	528	307	46
Municipality	779	316	270	168	25
Rural Municipality	811	393	258	139	21
601 Dolpa					
Total	31	4	4	10	13
Municipality	19	1	0	5	13
Rural Municipality	12	3	4	5	0
602 Mugu					
Total	20	3	8	5	4
Municipality	6	0	1	3	2
Rural Municipality	14	3	7	2	2
603 Humla					
Total	50	11	15	21	3
Rural Municipality	50	11	15	21	3
604 Jumla					
Total	106	63	22	20	1
Municipality	18	4	6	7	1
Rural Municipality	88	59	16	13	0
605 Kalikot					
Total	244	100	108	35	1
Municipality	103	55	41	7	0
Rural Municipality	141	45	67	28	1

1) NSIC stands for Nepal Standard Industrial Classification.

2) Registered establishments only.

Table 1-1 Number of Establishments by Section of Industrial Classification, Size of Persons Engaged and Local Level.

District and Local Level	Section of NSIC ¹⁾				
	A				
	Agriculture, forestry and fishing ²⁾				
	Size of Persons Engaged				
	Total	1 person	2 person	3 to 9 persons	10 persons or more
606 Dailekh					
Total	273	113	131	28	1
Municipality	108	29	64	14	1
Rural Municipality	165	84	67	14	0
607 Jajarkot					
Total	232	190	35	6	1
Municipality	137	109	23	5	0
Rural Municipality	95	81	12	1	1
608 Rukum West					
Total	117	80	21	16	0
Municipality	53	30	14	9	0
Rural Municipality	64	50	7	7	0
609 Salyan					
Total	264	47	100	96	21
Municipality	164	36	57	64	7
Rural Municipality	100	11	43	32	14
610 Surkhet					
Total	253	98	84	70	1
Municipality	171	52	64	54	1
Rural Municipality	82	46	20	16	0

1) NSIC stands for Nepal Standard Industrial Classification.

2) Registered establishments only.

Table 1-1 Number of Establishments by Section of Industrial Classification, Size of Persons Engaged and Local Level.

District and Local Level	Section of NSIC ¹⁾					
	A					
	Agriculture, forestry and fishing ²⁾					
	Size of Persons Engaged					
	Total	1 person	2 person	3 to 9 persons	10 persons or more	
Dolpa District	31	4	4	10	13	
60101 DOLPO BUDDHA RURAL MUNICIPALITY	0	0	0	0	0	
60102 SHEY PHOKSUNDO RURAL MUNICIPALITY	0	0	0	0	0	
60103 JAGADULLA RURAL MUNICIPALITY	2	0	2	0	0	
60104 MUDKECHULA RURAL MUNICIPALITY	1	0	1	0	0	
60105 TRIPURASUNDARI MUNICIPALITY	2	0	0	2	0	
60106 THULIBHERI MUNICIPALITY	17	1	0	3	13	
60107 KAIKE RURAL MUNICIPALITY	8	2	1	5	0	
60108 CHHARKA TANGSONG RURAL MUNICIPALITY	1	1	0	0	0	
Mugu District	20	3	8	5	4	
60201 MUGUMAKARMAROG RURAL MUNICIPALITY	1	0	1	0	0	
60202 CHHAYANATH RARA MUNICIPALITY	6	0	1	3	2	
60203 SORU RURAL MUNICIPALITY	1	0	1	0	0	
60204 KHATYAD RURAL MUNICIPALITY	12	3	5	2	2	
Humla District	50	11	15	21	3	
60301 CHANKHELI RURAL MUNICIPALITY	10	5	4	1	0	
60302 KHARPUNATH RURAL MUNICIPALITY	5	2	3	0	0	
60303 SIMKOT RURAL MUNICIPALITY	9	2	7	0	0	
60304 NAMKHA RURAL MUNICIPALITY	0	0	0	0	0	
60305 SARKEGAD RURAL MUNICIPALITY	0	0	0	0	0	
60306 ADANCHULI RURAL MUNICIPALITY	16	2	0	13	1	
60307 TANJAKOT RURAL MUNICIPALITY	10	0	1	7	2	
Jumla District	106	63	22	20	1	
60401 PATARASI RURAL MUNICIPALITY	18	9	4	5	0	
60402 KANAKA SUNDARI RURAL MUNICIPALITY	28	18	8	2	0	
60403 SINJA RURAL MUNICIPALITY	16	11	1	4	0	
60404 CHANDANNATH MUNICIPALITY	18	4	6	7	1	
60405 GUTHICHAUR RURAL MUNICIPALITY	11	7	2	2	0	
60406 TATOPANI RURAL MUNICIPALITY	6	6	0	0	0	
60407 TILA RURAL MUNICIPALITY	2	1	1	0	0	
60408 HIMA RURAL MUNICIPALITY	7	7	0	0	0	
Kalikot District	244	100	108	35	1	
60501 PALATA RURAL MUNICIPALITY	34	9	12	13	0	
60502 PACHAL JHARANA RURAL MUNICIPALITY	22	9	12	0	1	
60503 RASKOT MUNICIPALITY	30	6	19	5	0	
60504 SANNI TRIBENI RURAL MUNICIPALITY	20	3	7	10	0	
60505 NARAHARINATH RURAL MUNICIPALITY	20	4	14	2	0	
60506 KHANDACHAKRA MUNICIPALITY	37	24	12	1	0	
60507 TILAGUPHA MUNICIPALITY	36	25	10	1	0	
60508 MAHAWAI RURAL MUNICIPALITY	16	13	3	0	0	
60509 SHUVA KALIKA RURAL MUNICIPALITY	29	7	19	3	0	
Dailekh District	273	113	131	28	1	
60601 NAUMULE RURAL MUNICIPALITY	6	2	1	3	0	
60602 MAHABU RURAL MUNICIPALITY	32	18	13	1	0	
60603 BHAIRABI RURAL MUNICIPALITY	28	2	23	3	0	
60604 THANTIKANDH RURAL MUNICIPALITY	6	2	2	2	0	
60605 AATHBIS MUNICIPALITY	27	5	12	9	1	
60606 CHAMUNDA BINDRASAINI MUNICIPALITY	11	2	7	2	0	
60607 DULLU MUNICIPALITY	28	12	15	1	0	
60608 NARAYAN MUNICIPALITY	42	10	30	2	0	
60609 BHAGAWATIMAI RURAL MUNICIPALITY	31	20	9	2	0	
60610 DUNGESHWOR RURAL MUNICIPALITY	27	16	9	2	0	
60611 GURANS RURAL MUNICIPALITY	35	24	10	1	0	
Jajarkot District	232	190	35	6	1	
60701 BAREKOT RURAL MUNICIPALITY	19	17	2	0	0	
60702 KUSE RURAL MUNICIPALITY	24	24	0	0	0	
60703 JUNICHANDE RURAL MUNICIPALITY	30	24	5	1	0	
60704 CHHEDAGAD MUNICIPALITY	48	43	3	2	0	
60705 SHIVALAYA RURAL MUNICIPALITY	22	16	5	0	1	
60706 BHERI MALIKA MUNICIPALITY	58	38	18	2	0	
60707 NALAGAD MUNICIPALITY	31	28	2	1	0	

1) NSIC stands for Nepal Standard Industrial Classification.

2) Registered establishments only.

Table 1-1 Number of Establishments by Section of Industrial Classification, Size of Persons Engaged and Local Level.

District and Local Level	Section of NSIC ¹⁾				
	A				
	Agriculture, forestry and fishing ²⁾				
	Size of Persons Engaged				
	Total	1 person	2 person	3 to 9 persons	10 persons or more
Rukum West District	117	80	21	16	0
60801 AATHABISAKOT MUNICIPALITY	21	17	1	3	0
60802 SANIBHERI RURAL MUNICIPALITY	27	19	4	4	0
60803 BANPHIKOT RURAL MUNICIPALITY	22	20	2	0	0
60804 MUSIKOT MUNICIPALITY	29	12	12	5	0
60805 TRIBENI RURAL MUNICIPALITY	15	11	1	3	0
60806 CHAURJAHARI MUNICIPALITY	3	1	1	1	0
Salyan District	264	47	100	96	21
60901 DARMA RURAL MUNICIPALITY	6	3	2	1	0
60902 KUMAKH RURAL MUNICIPALITY	26	5	3	11	7
60903 BANAGAD KUPINDE MUNICIPALITY	28	9	16	3	0
60904 SHIDHA KUMAKHA RURAL MUNICIPALITY	9	0	4	4	1
60905 BAGACHOUR MUNICIPALITY	64	11	4	44	5
60906 CHHATRESHWORI RURAL MUNICIPALITY	32	1	15	11	5
60907 SHARADA MUNICIPALITY	72	16	37	17	2
60908 KALIMATI RURAL MUNICIPALITY	10	1	6	2	1
60909 TRIBENI RURAL MUNICIPALITY	13	0	11	2	0
60910 KAPURKOT RURAL MUNICIPALITY	4	1	2	1	0
Surkhet District	253	98	84	70	1
61001 SIMTA RURAL MUNICIPALITY	4	4	0	0	0
61002 CHINGAD RURAL MUNICIPALITY	18	13	2	3	0
61003 LEKABESHI MUNICIPALITY	18	0	12	6	0
61004 GURBHAKOT MUNICIPALITY	19	4	9	6	0
61005 BHERIGANGA MUNICIPALITY	42	10	19	13	0
61006 BIRENDRANAGAR MUNICIPALITY	69	21	19	28	1
61007 BARAHATAL RURAL MUNICIPALITY	30	18	12	0	0
61008 PANCHAPURI MUNICIPALITY	23	17	5	1	0
61009 CHAUKUNE RURAL MUNICIPALITY	30	11	6	13	0

1) NSIC stands for Nepal Standard Industrial Classification.

2) Registered establishments only.

Table 1-1 Number of Establishments by Section of Industrial Classification, Size of Persons Engaged and Local Level.

District and Local Level	Section of NSIC ¹⁾				
	C				
	Manufacturing				
	Size of Persons Engaged				
	Total	1 person	2 person	3 to 9 persons	10 persons or more
Karnali Province					
Total	4,428	1,813	1,570	1,003	42
Municipality	2,348	764	846	699	39
Rural Municipality	2,080	1,049	724	304	3
601 Dolpa					
Total	24	4	15	5	0
Municipality	22	4	14	4	0
Rural Municipality	2	0	1	1	0
602 Mugu					
Total	100	50	38	11	1
Municipality	35	13	14	7	1
Rural Municipality	65	37	24	4	0
603 Humla					
Total	597	316	188	92	1
Rural Municipality	597	316	188	92	1
604 Jumla					
Total	141	53	50	38	0
Municipality	67	26	20	21	0
Rural Municipality	74	27	30	17	0
605 Kalikot					
Total	550	192	234	122	2
Municipality	184	64	79	41	0
Rural Municipality	366	128	155	81	2

1) NSIC stands for Nepal Standard Industrial Classification.

Table 1-1 Number of Establishments by Section of Industrial Classification, Size of Persons Engaged and Local Level.

District and Local Level	Section of NSIC ¹⁾				
	C				
	Manufacturing				
	Size of Persons Engaged				
	Total	1 person	2 person	3 to 9 persons	10 persons or more
606 Dailekh					
Total	539	298	166	74	1
Municipality	241	107	87	46	1
Rural Municipality	298	191	79	28	0
607 Jajarkot					
Total	208	95	75	37	1
Municipality	143	55	59	28	1
Rural Municipality	65	40	16	9	0
608 Rukum West					
Total	400	151	141	107	1
Municipality	295	105	105	84	1
Rural Municipality	105	46	36	23	0
609 Salyan					
Total	674	291	234	146	3
Municipality	376	117	135	121	3
Rural Municipality	298	174	99	25	0
610 Surkhet					
Total	1,195	363	429	371	32
Municipality	985	273	333	347	32
Rural Municipality	210	90	96	24	0

1) NSIC stands for Nepal Standard Industrial Classification.

Table 1-1 Number of Establishments by Section of Industrial Classification, Size of Persons Engaged and Local Level.

District and Local Level	Section of NSIC ¹⁾					
	C					
	Manufacturing					
	Size of Persons Engaged					
	Total	1 person	2 person	3 to 9 persons	10 persons or more	
Dolpa District	24	4	15	5	0	
60101 DOLPO BUDDHA RURAL MUNICIPALITY	0	0	0	0	0	
60102 SHEY PHOKSUNDO RURAL MUNICIPALITY	1	0	0	1	0	
60103 JAGADULLA RURAL MUNICIPALITY	0	0	0	0	0	
60104 MUDKECHULA RURAL MUNICIPALITY	1	0	1	0	0	
60105 TRIPURASUNDARI MUNICIPALITY	7	3	3	1	0	
60106 THULIBHERI MUNICIPALITY	15	1	11	3	0	
60107 KAIKE RURAL MUNICIPALITY	0	0	0	0	0	
60108 CHHARKA TANGSONG RURAL MUNICIPALITY	0	0	0	0	0	
Mugu District	100	50	38	11	1	
60201 MUGUMAKARMAROG RURAL MUNICIPALITY	13	8	5	0	0	
60202 CHHAYANATH RARA MUNICIPALITY	35	13	14	7	1	
60203 SORU RURAL MUNICIPALITY	29	17	12	0	0	
60204 KHATYAD RURAL MUNICIPALITY	23	12	7	4	0	
Humla District	597	316	188	92	1	
60301 CHANKHELI RURAL MUNICIPALITY	129	117	11	1	0	
60302 KHARPUNATH RURAL MUNICIPALITY	128	49	71	8	0	
60303 SIMKOT RURAL MUNICIPALITY	116	76	23	16	1	
60304 NAMKHA RURAL MUNICIPALITY	24	16	7	1	0	
60305 SARKEGAD RURAL MUNICIPALITY	101	31	37	33	0	
60306 ADANCHULI RURAL MUNICIPALITY	66	15	29	22	0	
60307 TANJAKOT RURAL MUNICIPALITY	33	12	10	11	0	
Jumla District	141	53	50	38	0	
60401 PATARASI RURAL MUNICIPALITY	4	0	1	3	0	
60402 KANAKA SUNDARI RURAL MUNICIPALITY	16	7	5	4	0	
60403 SINJA RURAL MUNICIPALITY	15	5	6	4	0	
60404 CHANDANNATH MUNICIPALITY	67	26	20	21	0	
60405 GUTHICHAUR RURAL MUNICIPALITY	6	1	3	2	0	
60406 TATOPANI RURAL MUNICIPALITY	5	1	1	3	0	
60407 TILA RURAL MUNICIPALITY	24	12	11	1	0	
60408 HIMA RURAL MUNICIPALITY	4	1	3	0	0	
Kalikot District	550	192	234	122	2	
60501 PALATA RURAL MUNICIPALITY	75	8	58	9	0	
60502 PACHAL JHARANA RURAL MUNICIPALITY	62	15	30	17	0	
60503 RASKOT MUNICIPALITY	73	32	29	12	0	
60504 SANNI TRIBENI RURAL MUNICIPALITY	56	12	23	21	0	
60505 NARAHARINATH RURAL MUNICIPALITY	46	28	10	8	0	
60506 KHANDACHAKRA MUNICIPALITY	71	19	32	20	0	
60507 TILAGUPHA MUNICIPALITY	40	13	18	9	0	
60508 MAHAWAI RURAL MUNICIPALITY	36	14	17	5	0	
60509 SHUVA KALIKA RURAL MUNICIPALITY	91	51	17	21	2	
Dailekh District	539	298	166	74	1	
60601 NAUMULE RURAL MUNICIPALITY	50	30	14	6	0	
60602 MAHABU RURAL MUNICIPALITY	34	21	11	2	0	
60603 BHAIRABI RURAL MUNICIPALITY	18	10	7	1	0	
60604 THANTIKANDH RURAL MUNICIPALITY	12	5	5	2	0	
60605 AATHBIS MUNICIPALITY	45	20	21	4	0	
60606 CHAMUNDA BINDRASAINI MUNICIPALITY	32	23	5	4	0	
60607 DULLU MUNICIPALITY	79	31	37	11	0	
60608 NARAYAN MUNICIPALITY	85	33	24	27	1	
60609 BHAGAWATIMAI RURAL MUNICIPALITY	72	53	16	3	0	
60610 DUNGESHWOR RURAL MUNICIPALITY	40	22	12	6	0	
60611 GURANS RURAL MUNICIPALITY	72	50	14	8	0	
Jajarkot District	208	95	75	37	1	
60701 BAREKOT RURAL MUNICIPALITY	29	28	0	1	0	
60702 KUSE RURAL MUNICIPALITY	9	2	3	4	0	
60703 JUNICHANDE RURAL MUNICIPALITY	11	5	6	0	0	
60704 CHHEDAGAD MUNICIPALITY	27	5	17	5	0	
60705 SHIVALAYA RURAL MUNICIPALITY	16	5	7	4	0	
60706 BHERI MALIKA MUNICIPALITY	84	33	28	22	1	
60707 NALAGAD MUNICIPALITY	32	17	14	1	0	

1) NSIC stands for Nepal Standard Industrial Classification.

Table 1-1 Number of Establishments by Section of Industrial Classification, Size of Persons Engaged and Local Level.

District and Local Level	Section of NSIC ¹⁾					
	C					
	Manufacturing					
	Size of Persons Engaged					
	Total	1 person	2 person	3 to 9 persons	10 persons or more	
Rukum West District	400	151	141	107		1
60801 AATHABISAKOT MUNICIPALITY	44	16	20	8		0
60802 SANIBHERI RURAL MUNICIPALITY	43	17	17	9		0
60803 BANPHIKOT RURAL MUNICIPALITY	17	4	8	5		0
60804 MUSIKOT MUNICIPALITY	180	62	61	57		0
60805 TRIBENI RURAL MUNICIPALITY	45	25	11	9		0
60806 CHAURJAHARI MUNICIPALITY	71	27	24	19		1
Salyan District	674	291	234	146		3
60901 DARMA RURAL MUNICIPALITY	23	11	11	1		0
60902 KUMAKH RURAL MUNICIPALITY	40	24	15	1		0
60903 BANAGAD KUPINDE MUNICIPALITY	59	17	31	11		0
60904 SHIDHA KUMAKHA RURAL MUNICIPALITY	25	11	9	5		0
60905 BAGACHOUR MUNICIPALITY	158	41	54	62		1
60906 CHHATRESHWORI RURAL MUNICIPALITY	63	50	9	4		0
60907 SHARADA MUNICIPALITY	159	59	50	48		2
60908 KALIMATI RURAL MUNICIPALITY	59	40	19	0		0
60909 TRIBENI RURAL MUNICIPALITY	63	32	21	10		0
60910 KAPURKOT RURAL MUNICIPALITY	25	6	15	4		0
Surkhet District	1,195	363	429	371		32
61001 SIMTA RURAL MUNICIPALITY	50	23	20	7		0
61002 CHINGAD RURAL MUNICIPALITY	42	16	19	7		0
61003 LEKABESHI MUNICIPALITY	68	30	23	15		0
61004 GURBHAKOT MUNICIPALITY	138	38	55	43		2
61005 BHERIGANGA MUNICIPALITY	129	36	57	36		0
61006 BIRENDRANAGAR MUNICIPALITY	561	147	155	230		29
61007 BARAHATAL RURAL MUNICIPALITY	57	30	24	3		0
61008 PANCHAPURI MUNICIPALITY	89	22	43	23		1
61009 CHAUKUNE RURAL MUNICIPALITY	61	21	33	7		0

1) NSIC stands for Nepal Standard Industrial Classification.

Table 1-1 Number of Establishments by Section of Industrial Classification, Size of Persons Engaged and Local Level.

District and Local Level	Section of NSIC ¹⁾				
	B+D+E+F				
	Mining, Electricity, gas, Water supply & Construction				
	Size of Persons Engaged				
	Total	1 person	2 person	3 to 9 persons	10 persons or more
Karnali Province					
Total	298	136	53	75	34
Municipality	191	101	25	42	23
Rural Municipality	107	35	28	33	11
601 Dolpa					
Total	3	2	1	0	0
Municipality	3	2	1	0	0
Rural Municipality	0	0	0	0	0
602 Mugu					
Total	13	6	2	4	1
Municipality	6	3	1	1	1
Rural Municipality	7	3	1	3	0
603 Humla					
Total	19	7	5	3	4
Rural Municipality	19	7	5	3	4
604 Jumla					
Total	20	5	7	6	2
Municipality	8	3	2	1	2
Rural Municipality	12	2	5	5	0
605 Kalikot					
Total	99	79	4	11	5
Municipality	74	65	3	4	2
Rural Municipality	25	14	1	7	3

1) NSIC stands for Nepal Standard Industrial Classification.

Table 1-1 Number of Establishments by Section of Industrial Classification, Size of Persons Engaged and Local Level.

District and Local Level	Section of NSIC ¹⁾				
	B+D+E+F				
	Mining, Electricity, gas, Water supply & Construction				
	Size of Persons Engaged				
	Total	1 person	2 person	3 to 9 persons	10 persons or more
606 Dailekh					
Total	24	10	3	8	3
Municipality	20	10	2	6	2
Rural Municipality	4	0	1	2	1
607 Jajarkot					
Total	25	7	9	7	2
Municipality	18	7	5	5	1
Rural Municipality	7	0	4	2	1
608 Rukum West					
Total	32	8	9	14	1
Municipality	16	2	2	11	1
Rural Municipality	16	6	7	3	0
609 Salyan					
Total	27	4	3	13	7
Municipality	14	2	1	6	5
Rural Municipality	13	2	2	7	2
610 Surkhet					
Total	36	8	10	9	9
Municipality	32	7	8	8	9
Rural Municipality	4	1	2	1	0

1) NSIC stands for Nepal Standard Industrial Classification.

Table 1-1 Number of Establishments by Section of Industrial Classification, Size of Persons Engaged and Local Level.

District and Local Level	Section of NSIC ¹⁾				
	B+D+E+F				
	Mining, Electricity, gas, Water supply & Construction				
	Size of Persons Engaged				
	Total	1 person	2 person	3 to 9 persons	10 persons or more
Dolpa District	3	2	1	0	0
60101 DOLPO BUDDHA RURAL MUNICIPALITY	0	0	0	0	0
60102 SHEY PHOKSUNDO RURAL MUNICIPALITY	0	0	0	0	0
60103 JAGADULLA RURAL MUNICIPALITY	0	0	0	0	0
60104 MUDKECHULA RURAL MUNICIPALITY	0	0	0	0	0
60105 TRIPURASUNDARI MUNICIPALITY	0	0	0	0	0
60106 THULIBHERI MUNICIPALITY	3	2	1	0	0
60107 KAIKE RURAL MUNICIPALITY	0	0	0	0	0
60108 CHHARKA TANGSONG RURAL MUNICIPALITY	0	0	0	0	0
Mugu District	13	6	2	4	1
60201 MUGUMAKARMAROG RURAL MUNICIPALITY	1	0	1	0	0
60202 CHHAYANATH RARA MUNICIPALITY	6	3	1	1	1
60203 SORU RURAL MUNICIPALITY	4	3	0	1	0
60204 KHATYAD RURAL MUNICIPALITY	2	0	0	2	0
Humla District	19	7	5	3	4
60301 CHANKHELI RURAL MUNICIPALITY	0	0	0	0	0
60302 KHARPUNATH RURAL MUNICIPALITY	3	2	1	0	0
60303 SIMKOT RURAL MUNICIPALITY	6	0	1	1	4
60304 NAMKHA RURAL MUNICIPALITY	5	4	1	0	0
60305 SARKEGAD RURAL MUNICIPALITY	2	0	2	0	0
60306 ADANCHULI RURAL MUNICIPALITY	2	0	0	2	0
60307 TANJAKOT RURAL MUNICIPALITY	1	1	0	0	0
Jumla District	20	5	7	6	2
60401 PATARASI RURAL MUNICIPALITY	8	2	3	3	0
60402 KANAKA SUNDARI RURAL MUNICIPALITY	0	0	0	0	0
60403 SINJA RURAL MUNICIPALITY	2	0	2	0	0
60404 CHANDANNATH MUNICIPALITY	8	3	2	1	2
60405 GUTHICHAUR RURAL MUNICIPALITY	0	0	0	0	0
60406 TATOPANI RURAL MUNICIPALITY	1	0	0	1	0
60407 TILA RURAL MUNICIPALITY	0	0	0	0	0
60408 HIMA RURAL MUNICIPALITY	1	0	0	1	0
Kalikot District	99	79	4	11	5
60501 PALATA RURAL MUNICIPALITY	6	3	0	3	0
60502 PACHAL JHARANA RURAL MUNICIPALITY	1	0	0	0	1
60503 RASKOT MUNICIPALITY	10	9	1	0	0
60504 SANNI TRIBENI RURAL MUNICIPALITY	3	0	0	2	1
60505 NARAHARINATH RURAL MUNICIPALITY	3	1	0	1	1
60506 KHANDACHAKRA MUNICIPALITY	36	31	2	2	1
60507 TILAGUPHA MUNICIPALITY	28	25	0	2	1
60508 MAHAWAI RURAL MUNICIPALITY	3	2	0	1	0
60509 SHUVA KALIKA RURAL MUNICIPALITY	9	8	1	0	0
Dailekh District	24	10	3	8	3
60601 NAUMULE RURAL MUNICIPALITY	1	0	0	0	1
60602 MAHABU RURAL MUNICIPALITY	1	0	1	0	0
60603 BHAIRABI RURAL MUNICIPALITY	1	0	0	1	0
60604 THANTIKANDH RURAL MUNICIPALITY	0	0	0	0	0
60605 AATHBIS MUNICIPALITY	3	2	0	0	1
60606 CHAMUNDA BINDRASAINI MUNICIPALITY	1	1	0	0	0
60607 DULLU MUNICIPALITY	0	0	0	0	0
60608 NARAYAN MUNICIPALITY	16	7	2	6	1
60609 BHAGAWATIMAI RURAL MUNICIPALITY	0	0	0	0	0
60610 DUNGESHWOR RURAL MUNICIPALITY	0	0	0	0	0
60611 GURANS RURAL MUNICIPALITY	1	0	0	1	0
Jajarkot District	25	7	9	7	2
60701 BAREKOT RURAL MUNICIPALITY	5	0	3	2	0
60702 KUSE RURAL MUNICIPALITY	2	0	1	0	1
60703 JUNICHANDE RURAL MUNICIPALITY	0	0	0	0	0
60704 CHHEDAGAD MUNICIPALITY	0	0	0	0	0
60705 SHIVALAYA RURAL MUNICIPALITY	0	0	0	0	0
60706 BHERI MALIKA MUNICIPALITY	14	7	3	3	1
60707 NALAGAD MUNICIPALITY	4	0	2	2	0

1) NSIC stands for Nepal Standard Industrial Classification.

Table 1-1 Number of Establishments by Section of Industrial Classification, Size of Persons Engaged and Local Level.

District and Local Level	Section of NSIC ¹⁾					
	B+D+E+F					
	Mining, Electricity, gas, Water supply & Construction					
	Size of Persons Engaged					
	Total	1 person	2 person	3 to 9 persons	10 persons or more	
Rukum West District	32	8	9	14	1	
60801 AATHABISAKOT MUNICIPALITY	2	0	1	1	0	
60802 SANIBHERI RURAL MUNICIPALITY	8	2	6	0	0	
60803 BANPHIKOT RURAL MUNICIPALITY	3	1	0	2	0	
60804 MUSIKOT MUNICIPALITY	11	2	1	7	1	
60805 TRIBENI RURAL MUNICIPALITY	5	3	1	1	0	
60806 CHAURJAHARI MUNICIPALITY	3	0	0	3	0	
Salyan District	27	4	3	13	7	
60901 DARMA RURAL MUNICIPALITY	0	0	0	0	0	
60902 KUMAKH RURAL MUNICIPALITY	8	1	0	5	2	
60903 BANAGAD KUPINDE MUNICIPALITY	0	0	0	0	0	
60904 SHIDHA KUMAKHA RURAL MUNICIPALITY	0	0	0	0	0	
60905 BAGACHOUR MUNICIPALITY	8	1	1	4	2	
60906 CHHATRESHWORI RURAL MUNICIPALITY	1	0	0	1	0	
60907 SHARADA MUNICIPALITY	6	1	0	2	3	
60908 KALIMATI RURAL MUNICIPALITY	1	1	0	0	0	
60909 TRIBENI RURAL MUNICIPALITY	3	0	2	1	0	
60910 KAPURKOT RURAL MUNICIPALITY	0	0	0	0	0	
Surkhet District	36	8	10	9	9	
61001 SIMTA RURAL MUNICIPALITY	2	0	1	1	0	
61002 CHINGAD RURAL MUNICIPALITY	1	0	1	0	0	
61003 LEKABESHI MUNICIPALITY	3	1	1	0	1	
61004 GURBHAKOT MUNICIPALITY	3	1	0	1	1	
61005 BHERIGANGA MUNICIPALITY	2	0	0	1	1	
61006 BIRENDRANAGAR MUNICIPALITY	19	3	7	3	6	
61007 BARAHATAL RURAL MUNICIPALITY	0	0	0	0	0	
61008 PANCHAPURI MUNICIPALITY	5	2	0	3	0	
61009 CHAUKUNE RURAL MUNICIPALITY	1	1	0	0	0	

1) NSIC stands for Nepal Standard Industrial Classification.

Table 1-1 Number of Establishments by Section of Industrial Classification, Size of Persons Engaged and Local Level.

District and Local Level	Section of NSIC ¹⁾				
	G				
	Wholesale and retail trade				
	Size of Persons Engaged				
	Total	1 person	2 person	3 to 9 persons	10 persons or more
Karnali Province					
Total	22,728	9,666	10,709	2,313	40
Municipality	13,972	5,788	6,643	1,504	37
Rural Municipality	8,756	3,878	4,066	809	3
601 Dolpa					
Total	376	109	233	33	1
Municipality	256	103	136	16	1
Rural Municipality	120	6	97	17	0
602 Mugu					
Total	823	385	374	64	0
Municipality	416	193	172	51	0
Rural Municipality	407	192	202	13	0
603 Humla					
Total	637	211	318	108	0
Rural Municipality	637	211	318	108	0
604 Jumla					
Total	1,775	580	892	299	4
Municipality	625	265	279	78	3
Rural Municipality	1,150	315	613	221	1
605 Kalikot					
Total	1,695	563	915	217	0
Municipality	791	253	451	87	0
Rural Municipality	904	310	464	130	0

1) NSIC stands for Nepal Standard Industrial Classification.

Table 1-1 Number of Establishments by Section of Industrial Classification, Size of Persons Engaged and Local Level.

District and Local Level	Section of NSIC ¹⁾				
	G				
	Wholesale and retail trade				
	Size of Persons Engaged				
	Total	1 person	2 person	3 to 9 persons	10 persons or more
606 Dailekh					
Total	3,176	1,567	1,445	163	1
Municipality	1,706	743	862	100	1
Rural Municipality	1,470	824	583	63	0
607 Jajarkot					
Total	1,795	816	842	137	0
Municipality	1,089	378	599	112	0
Rural Municipality	706	438	243	25	0
608 Rukum West					
Total	2,125	1,171	823	130	1
Municipality	1,467	836	530	100	1
Rural Municipality	658	335	293	30	0
609 Salyan					
Total	3,250	1,327	1,649	273	1
Municipality	1,608	482	925	201	0
Rural Municipality	1,642	845	724	72	1
610 Surkhet					
Total	7,076	2,937	3,218	889	32
Municipality	6,014	2,535	2,689	759	31
Rural Municipality	1,062	402	529	130	1

1) NSIC stands for Nepal Standard Industrial Classification.

Table 1-1 Number of Establishments by Section of Industrial Classification, Size of Persons Engaged and Local Level.

District and Local Level	Section of NSIC ¹⁾				
	G				
	Wholesale and retail trade				
	Size of Persons Engaged				
	Total	1 person	2 person	3 to 9 persons	10 persons or more
Dolpa District	376	109	233	33	1
60101 DOLPO BUDDHA RURAL MUNICIPALITY	15	0	15	0	0
60102 SHEY PHOKSUNDO RURAL MUNICIPALITY	12	1	0	11	0
60103 JAGADULLA RURAL MUNICIPALITY	36	0	34	2	0
60104 MUDKECHULA RURAL MUNICIPALITY	53	5	47	1	0
60105 TRIPURASUNDARI MUNICIPALITY	107	75	31	1	0
60106 THULIBHERI MUNICIPALITY	149	28	105	15	1
60107 KAIKE RURAL MUNICIPALITY	1	0	1	0	0
60108 CHHARKA TANGSONG RURAL MUNICIPALITY	3	0	0	3	0
Mugu District	823	385	374	64	0
60201 MUGUMAKARMAROG RURAL MUNICIPALITY	15	1	12	2	0
60202 CHHAYANATH RARA MUNICIPALITY	416	193	172	51	0
60203 SORU RURAL MUNICIPALITY	217	77	138	2	0
60204 KHATYAD RURAL MUNICIPALITY	175	114	52	9	0
Humla District	637	211	318	108	0
60301 CHANKHELI RURAL MUNICIPALITY	104	39	58	7	0
60302 KHARPUNATH RURAL MUNICIPALITY	75	43	32	0	0
60303 SIMKOT RURAL MUNICIPALITY	200	73	113	14	0
60304 NAMKHA RURAL MUNICIPALITY	21	4	16	1	0
60305 SARKEGAD RURAL MUNICIPALITY	75	31	37	7	0
60306 ADANCHULI RURAL MUNICIPALITY	97	14	37	46	0
60307 TANJAKOT RURAL MUNICIPALITY	65	7	25	33	0
Jumla District	1,775	580	892	299	4
60401 PATARASI RURAL MUNICIPALITY	193	56	101	36	0
60402 KANAKA SUNDARI RURAL MUNICIPALITY	155	52	90	13	0
60403 SINJA RURAL MUNICIPALITY	133	36	60	36	1
60404 CHANDANNATH MUNICIPALITY	625	265	279	78	3
60405 GUTHICHAUR RURAL MUNICIPALITY	139	38	80	21	0
60406 TATOPANI RURAL MUNICIPALITY	194	48	89	57	0
60407 TILA RURAL MUNICIPALITY	213	53	126	34	0
60408 HIMA RURAL MUNICIPALITY	123	32	67	24	0
Kalikot District	1,695	563	915	217	0
60501 PALATA RURAL MUNICIPALITY	140	6	83	51	0
60502 PACHAL JHARANA RURAL MUNICIPALITY	141	42	86	13	0
60503 RASKOT MUNICIPALITY	228	70	139	19	0
60504 SANNI TRIBENI RURAL MUNICIPALITY	149	42	75	32	0
60505 NARAHARINATH RURAL MUNICIPALITY	247	131	101	15	0
60506 KHANDACHAKRA MUNICIPALITY	394	132	212	50	0
60507 TILAGUPHA MUNICIPALITY	169	51	100	18	0
60508 MAHAWAI RURAL MUNICIPALITY	81	32	45	4	0
60509 SHUVA KALIKA RURAL MUNICIPALITY	146	57	74	15	0
Dailekh District	3,176	1,567	1,445	163	1
60601 NAUMULE RURAL MUNICIPALITY	200	102	79	19	0
60602 MAHABU RURAL MUNICIPALITY	186	92	87	7	0
60603 BHAIRABI RURAL MUNICIPALITY	283	179	96	8	0
60604 THANTIKANDH RURAL MUNICIPALITY	130	60	66	4	0
60605 AATHBIS MUNICIPALITY	342	111	189	42	0
60606 CHAMUNDA BINDRASAINI MUNICIPALITY	230	116	108	6	0
60607 DULLU MUNICIPALITY	570	248	297	25	0
60608 NARAYAN MUNICIPALITY	564	268	268	27	1
60609 BHAGAWATIMAI RURAL MUNICIPALITY	208	102	101	5	0
60610 DUNGESHWOR RURAL MUNICIPALITY	204	90	99	15	0
60611 GURANS RURAL MUNICIPALITY	259	199	55	5	0
Jajarkot District	1,795	816	842	137	0
60701 BAREKOT RURAL MUNICIPALITY	236	235	1	0	0
60702 KUSE RURAL MUNICIPALITY	144	56	83	5	0
60703 JUNICHANDE RURAL MUNICIPALITY	152	52	87	13	0
60704 CHHEDAGAD MUNICIPALITY	350	86	206	58	0
60705 SHIVALAYA RURAL MUNICIPALITY	174	95	72	7	0
60706 BHERI MALIKA MUNICIPALITY	531	218	283	30	0
60707 NALAGAD MUNICIPALITY	208	74	110	24	0

1) NSIC stands for Nepal Standard Industrial Classification.

Table 1-1 Number of Establishments by Section of Industrial Classification, Size of Persons Engaged and Local Level.

District and Local Level	Section of NSIC ¹⁾				
	G				
	Wholesale and retail trade				
	Size of Persons Engaged				
	Total	1 person	2 person	3 to 9 persons	10 persons or more
Rukum West District	2,125	1,171	823	130	1
60801 AATHABISAKOT MUNICIPALITY	352	174	156	22	0
60802 SANIBHERI RURAL MUNICIPALITY	190	88	96	6	0
60803 BANPHIKOT RURAL MUNICIPALITY	188	117	62	9	0
60804 MUSIKOT MUNICIPALITY	718	368	284	65	1
60805 TRIBENI RURAL MUNICIPALITY	280	130	135	15	0
60806 CHAURJAHARI MUNICIPALITY	397	294	90	13	0
Salyan District	3,250	1,327	1,649	273	1
60901 DARMA RURAL MUNICIPALITY	219	61	133	25	0
60902 KUMAKH RURAL MUNICIPALITY	294	152	135	6	1
60903 BANAGAD KUPINDE MUNICIPALITY	360	69	261	30	0
60904 SHIDHA KUMAKHA RURAL MUNICIPALITY	150	51	83	16	0
60905 BAGACHOUR MUNICIPALITY	604	199	334	71	0
60906 CHHATRESHWORI RURAL MUNICIPALITY	293	249	42	2	0
60907 SHARADA MUNICIPALITY	644	214	330	100	0
60908 KALIMATI RURAL MUNICIPALITY	218	57	143	18	0
60909 TRIBENI RURAL MUNICIPALITY	262	162	98	2	0
60910 KAPURKOT RURAL MUNICIPALITY	206	113	90	3	0
Surkhet District	7,076	2,937	3,218	889	32
61001 SIMTA RURAL MUNICIPALITY	331	161	119	50	1
61002 CHINGAD RURAL MUNICIPALITY	230	91	127	12	0
61003 LEKABESHI MUNICIPALITY	374	232	119	23	0
61004 GURBHAKOT MUNICIPALITY	768	390	329	49	0
61005 BHERIGANGA MUNICIPALITY	915	382	414	119	0
61006 BIRENDRANAGAR MUNICIPALITY	3,527	1,367	1,608	521	31
61007 BARAHATAL RURAL MUNICIPALITY	244	77	121	46	0
61008 PANCHAPURI MUNICIPALITY	430	164	219	47	0
61009 CHAUKUNE RURAL MUNICIPALITY	257	73	162	22	0

1) NSIC stands for Nepal Standard Industrial Classification.

Table 1-1 Number of Establishments by Section of Industrial Classification, Size of Persons Engaged and Local Level.

District and Local Level	Section of NSIC ¹⁾				
	H+J				
	Transportation and storage, Information and communication				
	Size of Persons Engaged				
	Total	1 person	2 person	3 to 9 persons	10 persons or more
Karnali Province					
Total	285	27	52	171	35
Municipality	187	20	30	105	32
Rural Municipality	98	7	22	66	3
601 Dolpa					
Total	14	1	3	9	1
Municipality	11	1	1	8	1
Rural Municipality	3	0	2	1	0
602 Mugu					
Total	13	1	2	9	1
Municipality	8	0	0	7	1
Rural Municipality	5	1	2	2	0
603 Humla					
Total	12	3	1	6	2
Rural Municipality	12	3	1	6	2
604 Jumla					
Total	17	2	2	10	3
Municipality	11	1	1	6	3
Rural Municipality	6	1	1	4	0
605 Kalikot					
Total	13	2	2	7	2
Municipality	9	1	1	5	2
Rural Municipality	4	1	1	2	0

1) NSIC stands for Nepal Standard Industrial Classification.

Table 1-1 Number of Establishments by Section of Industrial Classification, Size of Persons Engaged and Local Level.

District and Local Level	Section of NSIC ¹⁾				
	H+J				
	Transportation and storage, Information and communication				
	Size of Persons Engaged				
	Total	1 person	2 person	3 to 9 persons	10 persons or more
606 Dailekh					
Total	44	1	8	33	2
Municipality	27	1	4	20	2
Rural Municipality	17	0	4	13	0
607 Jajarkot					
Total	19	3	3	12	1
Municipality	11	3	1	6	1
Rural Municipality	8	0	2	6	0
608 Rukum West					
Total	23	1	3	16	3
Municipality	16	1	0	12	3
Rural Municipality	7	0	3	4	0
609 Salyan					
Total	51	3	10	32	6
Municipality	31	2	6	18	5
Rural Municipality	20	1	4	14	1
610 Surkhet					
Total	79	10	18	37	14
Municipality	63	10	16	23	14
Rural Municipality	16	0	2	14	0

1) NSIC stands for Nepal Standard Industrial Classification.

Table 1-1 Number of Establishments by Section of Industrial Classification, Size of Persons Engaged and Local Level.

District and Local Level	Section of NSIC ¹⁾					
	H+J					
	Transportation and storage, Information and communication					
	Size of Persons Engaged					
	Total	1 person	2 person	3 to 9 persons	10 persons or more	
Dolpa District	14	1	3	9	1	
60101 DOLPO BUDDHA RURAL MUNICIPALITY	3	0	2	1	0	
60102 SHEY PHOKSUNDO RURAL MUNICIPALITY	0	0	0	0	0	
60103 JAGADULLA RURAL MUNICIPALITY	0	0	0	0	0	
60104 MUDKECHULA RURAL MUNICIPALITY	0	0	0	0	0	
60105 TRIPURASUNDARI MUNICIPALITY	2	0	1	1	0	
60106 THULIBHERI MUNICIPALITY	9	1	0	7	1	
60107 KAIKE RURAL MUNICIPALITY	0	0	0	0	0	
60108 CHHARKA TANGSONG RURAL MUNICIPALITY	0	0	0	0	0	
Mugu District	13	1	2	9	1	
60201 MUGUMAKARMAROG RURAL MUNICIPALITY	1	1	0	0	0	
60202 CHHAYANATH RARA MUNICIPALITY	8	0	0	7	1	
60203 SORU RURAL MUNICIPALITY	2	0	1	1	0	
60204 KHATYAD RURAL MUNICIPALITY	2	0	1	1	0	
Humla District	12	3	1	6	2	
60301 CHANKHELI RURAL MUNICIPALITY	0	0	0	0	0	
60302 KHARPUNATH RURAL MUNICIPALITY	0	0	0	0	0	
60303 SIMKOT RURAL MUNICIPALITY	6	0	1	4	1	
60304 NAMKHA RURAL MUNICIPALITY	3	3	0	0	0	
60305 SARKEGAD RURAL MUNICIPALITY	1	0	0	1	0	
60306 ADANCHULI RURAL MUNICIPALITY	2	0	0	1	1	
60307 TANJAKOT RURAL MUNICIPALITY	0	0	0	0	0	
Jumla District	17	2	2	10	3	
60401 PATARASI RURAL MUNICIPALITY	1	0	0	1	0	
60402 KANAKA SUNDARI RURAL MUNICIPALITY	2	0	0	2	0	
60403 SINJA RURAL MUNICIPALITY	2	0	1	1	0	
60404 CHANDANNATH MUNICIPALITY	11	1	1	6	3	
60405 GUTHICHAUR RURAL MUNICIPALITY	0	0	0	0	0	
60406 TATOPANI RURAL MUNICIPALITY	0	0	0	0	0	
60407 TILA RURAL MUNICIPALITY	0	0	0	0	0	
60408 HIMA RURAL MUNICIPALITY	1	1	0	0	0	
Kalikot District	13	2	2	7	2	
60501 PALATA RURAL MUNICIPALITY	2	0	1	1	0	
60502 PACHAL JHARANA RURAL MUNICIPALITY	0	0	0	0	0	
60503 RASKOT MUNICIPALITY	1	0	0	1	0	
60504 SANNI TRIBENI RURAL MUNICIPALITY	0	0	0	0	0	
60505 NARAHARINATH RURAL MUNICIPALITY	2	1	0	1	0	
60506 KHANDACHAKRA MUNICIPALITY	6	0	0	4	2	
60507 TILAGUPHA MUNICIPALITY	2	1	1	0	0	
60508 MAHAWAI RURAL MUNICIPALITY	0	0	0	0	0	
60509 SHUVA KALIKA RURAL MUNICIPALITY	0	0	0	0	0	
Dailekh District	44	1	8	33	2	
60601 NAUMULE RURAL MUNICIPALITY	1	0	0	1	0	
60602 MAHABU RURAL MUNICIPALITY	4	0	0	4	0	
60603 BHAIRABI RURAL MUNICIPALITY	0	0	0	0	0	
60604 THANTIKANDH RURAL MUNICIPALITY	3	0	1	2	0	
60605 AATHBIS MUNICIPALITY	3	0	0	3	0	
60606 CHAMUNDA BINDRASAINI MUNICIPALITY	4	0	0	4	0	
60607 DULLU MUNICIPALITY	12	0	4	7	1	
60608 NARAYAN MUNICIPALITY	8	1	0	6	1	
60609 BHAGAWATIMAI RURAL MUNICIPALITY	3	0	1	2	0	
60610 DUNGESHWOR RURAL MUNICIPALITY	4	0	2	2	0	
60611 GURANS RURAL MUNICIPALITY	2	0	0	2	0	
Jajarkot District	19	3	3	12	1	
60701 BAREKOT RURAL MUNICIPALITY	1	0	0	1	0	
60702 KUSE RURAL MUNICIPALITY	2	0	0	2	0	
60703 JUNICHANDE RURAL MUNICIPALITY	2	0	1	1	0	
60704 CHHEDAGAD MUNICIPALITY	1	0	0	1	0	
60705 SHIVALAYA RURAL MUNICIPALITY	3	0	1	2	0	
60706 BHERI MALIKA MUNICIPALITY	7	0	1	5	1	
60707 NALAGAD MUNICIPALITY	3	3	0	0	0	

1) NSIC stands for Nepal Standard Industrial Classification.

Table 1-1 Number of Establishments by Section of Industrial Classification, Size of Persons Engaged and Local Level.

District and Local Level	Section of NSIC ¹⁾					
	H+J					
	Transportation and storage, Information and communication					
	Size of Persons Engaged					
	Total	1 person	2 person	3 to 9 persons	10 persons or more	
Rukum West District	23	1	3	16	3	
60801 AATHABISAKOT MUNICIPALITY	1	0	0	1	0	
60802 SANIBHERI RURAL MUNICIPALITY	3	0	2	1	0	
60803 BANPHIKOT RURAL MUNICIPALITY	3	0	1	2	0	
60804 MUSIKOT MUNICIPALITY	12	1	0	8	3	
60805 TRIBENI RURAL MUNICIPALITY	1	0	0	1	0	
60806 CHAURJAHARI MUNICIPALITY	3	0	0	3	0	
Salyan District	51	3	10	32	6	
60901 DARMA RURAL MUNICIPALITY	1	0	0	1	0	
60902 KUMAKH RURAL MUNICIPALITY	4	1	1	2	0	
60903 BANAGAD KUPINDE MUNICIPALITY	5	1	2	2	0	
60904 SHIDHA KUMAKHA RURAL MUNICIPALITY	0	0	0	0	0	
60905 BAGACHOUR MUNICIPALITY	7	1	0	6	0	
60906 CHHATRESHWORI RURAL MUNICIPALITY	3	0	1	2	0	
60907 SHARADA MUNICIPALITY	19	0	4	10	5	
60908 KALIMATI RURAL MUNICIPALITY	6	0	1	4	1	
60909 TRIBENI RURAL MUNICIPALITY	2	0	1	1	0	
60910 KAPURKOT RURAL MUNICIPALITY	4	0	0	4	0	
Surkhet District	79	10	18	37	14	
61001 SIMTA RURAL MUNICIPALITY	5	0	0	5	0	
61002 CHINGAD RURAL MUNICIPALITY	4	0	0	4	0	
61003 LEKABESHI MUNICIPALITY	4	0	2	2	0	
61004 GURBHAKOT MUNICIPALITY	8	1	2	5	0	
61005 BHERIGANGA MUNICIPALITY	6	0	1	3	2	
61006 BIRENDRANAGAR MUNICIPALITY	37	7	8	10	12	
61007 BARAHATAL RURAL MUNICIPALITY	3	0	1	2	0	
61008 PANCHAPURI MUNICIPALITY	8	2	3	3	0	
61009 CHAUKUNE RURAL MUNICIPALITY	4	0	1	3	0	

1) NSIC stands for Nepal Standard Industrial Classification.

Table 1-1 Number of Establishments by Section of Industrial Classification, Size of Persons Engaged and Local Level.

District and Local Level	Section of NSIC ¹⁾				
	I				
	Accommodation and food service				
	Size of Persons Engaged				
	Total	1 person	2 person	3 to 9 persons	10 persons or more
Karnali Province					
Total	6,235	1,489	3,583	1,138	25
Municipality	4,025	918	2,291	794	22
Rural Municipality	2,210	571	1,292	344	3
601 Dolpa					
Total	237	39	154	44	0
Municipality	115	37	66	12	0
Rural Municipality	122	2	88	32	0
602 Mugu					
Total	468	159	246	60	3
Municipality	264	96	128	37	3
Rural Municipality	204	63	118	23	0
603 Humla					
Total	349	55	226	65	3
Rural Municipality	349	55	226	65	3
604 Jumla					
Total	432	111	211	109	1
Municipality	174	58	70	45	1
Rural Municipality	258	53	141	64	0
605 Kalikot					
Total	414	63	278	73	0
Municipality	293	41	195	57	0
Rural Municipality	121	22	83	16	0

1) NSIC stands for Nepal Standard Industrial Classification.

Table 1-1 Number of Establishments by Section of Industrial Classification, Size of Persons Engaged and Local Level.

District and Local Level	Section of NSIC ¹⁾				
	I				
	Accommodation and food service				
	Size of Persons Engaged				
	Total	1 person	2 person	3 to 9 persons	10 persons or more
606 Dailekh					
Total	1,124	303	698	123	0
Municipality	685	146	459	80	0
Rural Municipality	439	157	239	43	0
607 Jajarkot					
Total	369	81	223	65	0
Municipality	278	36	183	59	0
Rural Municipality	91	45	40	6	0
608 Rukum West					
Total	560	187	304	69	0
Municipality	425	142	222	61	0
Rural Municipality	135	45	82	8	0
609 Salyan					
Total	673	142	393	138	0
Municipality	414	61	246	107	0
Rural Municipality	259	81	147	31	0
610 Surkhet					
Total	1,609	349	850	392	18
Municipality	1,377	301	722	336	18
Rural Municipality	232	48	128	56	0

1) NSIC stands for Nepal Standard Industrial Classification.

Table 1-1 Number of Establishments by Section of Industrial Classification, Size of Persons Engaged and Local Level.

District and Local Level	Section of NSIC ¹⁾					
	I					
	Accommodation and food service					
	Size of Persons Engaged					
	Total	1 person	2 person	3 to 9 persons	10 persons or more	
Dolpa District	237	39	154	44	0	0
60101 DOLPO BUDDHA RURAL MUNICIPALITY	59	2	55	2	0	0
60102 SHEY PHOKSUNDO RURAL MUNICIPALITY	25	0	9	16	0	0
60103 JAGADULLA RURAL MUNICIPALITY	1	0	1	0	0	0
60104 MUDKECHULA RURAL MUNICIPALITY	0	0	0	0	0	0
60105 TRIPURASUNDARI MUNICIPALITY	69	35	32	2	0	0
60106 THULIBHERI MUNICIPALITY	46	2	34	10	0	0
60107 KAIKE RURAL MUNICIPALITY	23	0	14	9	0	0
60108 CHHARKA TANGSONG RURAL MUNICIPALITY	14	0	9	5	0	0
Mugu District	468	159	246	60	3	3
60201 MUGUMAKARMAROG RURAL MUNICIPALITY	59	2	42	15	0	0
60202 CHHAYANATH RARA MUNICIPALITY	264	96	128	37	3	3
60203 SORU RURAL MUNICIPALITY	46	7	38	1	0	0
60204 KHATYAD RURAL MUNICIPALITY	99	54	38	7	0	0
Humla District	349	55	226	65	3	3
60301 CHANKHELI RURAL MUNICIPALITY	28	4	19	5	0	0
60302 KHARPUNATH RURAL MUNICIPALITY	45	8	37	0	0	0
60303 SIMKOT RURAL MUNICIPALITY	103	27	55	19	2	2
60304 NAMKHA RURAL MUNICIPALITY	94	7	73	13	1	1
60305 SARKEGAD RURAL MUNICIPALITY	35	6	19	10	0	0
60306 ADANCHULI RURAL MUNICIPALITY	29	2	18	9	0	0
60307 TANJAKOT RURAL MUNICIPALITY	15	1	5	9	0	0
Jumla District	432	111	211	109	1	1
60401 PATARASI RURAL MUNICIPALITY	31	15	15	1	0	0
60402 KANAKA SUNDARI RURAL MUNICIPALITY	74	14	42	18	0	0
60403 SINJA RURAL MUNICIPALITY	30	3	12	15	0	0
60404 CHANDANNATH MUNICIPALITY	174	58	70	45	1	1
60405 GUTHICHAUR RURAL MUNICIPALITY	23	9	10	4	0	0
60406 TATOPANI RURAL MUNICIPALITY	18	2	11	5	0	0
60407 TILA RURAL MUNICIPALITY	39	5	21	13	0	0
60408 HIMA RURAL MUNICIPALITY	43	5	30	8	0	0
Kalikot District	414	63	278	73	0	0
60501 PALATA RURAL MUNICIPALITY	4	0	3	1	0	0
60502 PACHAL JHARANA RURAL MUNICIPALITY	25	1	17	7	0	0
60503 RASKOT MUNICIPALITY	20	2	15	3	0	0
60504 SANNI TRIBENI RURAL MUNICIPALITY	14	4	8	2	0	0
60505 NARAHARINATH RURAL MUNICIPALITY	30	6	23	1	0	0
60506 KHANDACHAKRA MUNICIPALITY	193	34	119	40	0	0
60507 TILAGUPHA MUNICIPALITY	80	5	61	14	0	0
60508 MAHAWAI RURAL MUNICIPALITY	22	2	18	2	0	0
60509 SHUVA KALIKA RURAL MUNICIPALITY	26	9	14	3	0	0
Dailekh District	1,124	303	698	123	0	0
60601 NAUMULE RURAL MUNICIPALITY	61	13	31	17	0	0
60602 MAHABU RURAL MUNICIPALITY	24	4	16	4	0	0
60603 BHAIRABI RURAL MUNICIPALITY	80	41	33	6	0	0
60604 THANTIKANDH RURAL MUNICIPALITY	42	9	31	2	0	0
60605 AATHBIS MUNICIPALITY	169	23	114	32	0	0
60606 CHAMUNDA BINDRASAINI MUNICIPALITY	110	22	84	4	0	0
60607 DULLU MUNICIPALITY	171	42	111	18	0	0
60608 NARAYAN MUNICIPALITY	235	59	150	26	0	0
60609 BHAGAWATIMAI RURAL MUNICIPALITY	34	12	21	1	0	0
60610 DUNGESHWOR RURAL MUNICIPALITY	71	28	38	5	0	0
60611 GURANS RURAL MUNICIPALITY	127	50	69	8	0	0
Jajarkot District	369	81	223	65	0	0
60701 BAREKOT RURAL MUNICIPALITY	37	36	1	0	0	0
60702 KUSE RURAL MUNICIPALITY	8	1	5	2	0	0
60703 JUNICHANDE RURAL MUNICIPALITY	7	0	6	1	0	0
60704 CHHEDAGAD MUNICIPALITY	78	5	58	15	0	0
60705 SHIVALAYA RURAL MUNICIPALITY	39	8	28	3	0	0
60706 BHERI MALIKA MUNICIPALITY	126	21	78	27	0	0
60707 NALAGAD MUNICIPALITY	74	10	47	17	0	0

1) NSIC stands for Nepal Standard Industrial Classification.

Table 1-1 Number of Establishments by Section of Industrial Classification, Size of Persons Engaged and Local Level.

District and Local Level	Section of NSIC ¹⁾				
	I				
	Accommodation and food service				
	Size of Persons Engaged				
	Total	1 person	2 person	3 to 9 persons	10 persons or more
Rukum West District	560	187	304	69	0
60801 AATHABISAKOT MUNICIPALITY	86	18	57	11	0
60802 SANIBHERI RURAL MUNICIPALITY	35	11	20	4	0
60803 BANPHIKOT RURAL MUNICIPALITY	36	13	22	1	0
60804 MUSIKOT MUNICIPALITY	238	85	112	41	0
60805 TRIBENI RURAL MUNICIPALITY	64	21	40	3	0
60806 CHAURJAHARI MUNICIPALITY	101	39	53	9	0
Salyan District	673	142	393	138	0
60901 DARMA RURAL MUNICIPALITY	28	4	19	5	0
60902 KUMAKH RURAL MUNICIPALITY	26	6	18	2	0
60903 BANAGAD KUPINDE MUNICIPALITY	84	6	65	13	0
60904 SHIDHA KUMAKHA RURAL MUNICIPALITY	33	8	21	4	0
60905 BAGACHOUR MUNICIPALITY	161	26	102	33	0
60906 CHHATRESHWORI RURAL MUNICIPALITY	41	21	18	2	0
60907 SHARADA MUNICIPALITY	169	29	79	61	0
60908 KALIMATI RURAL MUNICIPALITY	37	10	23	4	0
60909 TRIBENI RURAL MUNICIPALITY	54	16	34	4	0
60910 KAPURKOT RURAL MUNICIPALITY	40	16	14	10	0
Surkhet District	1,609	349	850	392	18
61001 SIMTA RURAL MUNICIPALITY	59	14	29	16	0
61002 CHINGAD RURAL MUNICIPALITY	26	6	16	4	0
61003 LEKABESHI MUNICIPALITY	79	25	40	14	0
61004 GURBHAKOT MUNICIPALITY	195	60	104	31	0
61005 BHERIGANGA MUNICIPALITY	165	46	78	41	0
61006 BIRENDRANAGAR MUNICIPALITY	855	151	455	231	18
61007 BARAHATAL RURAL MUNICIPALITY	76	14	44	18	0
61008 PANCHAPURI MUNICIPALITY	83	19	45	19	0
61009 CHAUKUNE RURAL MUNICIPALITY	71	14	39	18	0

1) NSIC stands for Nepal Standard Industrial Classification.

Table 1-1 Number of Establishments by Section of Industrial Classification, Size of Persons Engaged and Local Level.

District and Local Level	Section of NSIC ¹⁾				
	K				
	Financial and insurance				
	Size of Persons Engaged				
	Total	1 person	2 person	3 to 9 persons	10 persons or more
Karnali Province					
Total	706	164	137	297	108
Municipality	454	65	80	232	77
Rural Municipality	252	99	57	65	31
601 Dolpa					
Total	5	0	1	2	2
Municipality	5	0	1	2	2
Rural Municipality	0	0	0	0	0
602 Mugu					
Total	68	10	19	16	23
Municipality	19	1	3	6	9
Rural Municipality	49	9	16	10	14
603 Humla					
Total	29	7	4	8	10
Rural Municipality	29	7	4	8	10
604 Jumla					
Total	76	40	12	18	6
Municipality	32	9	4	13	6
Rural Municipality	44	31	8	5	0
605 Kalikot					
Total	25	6	6	12	1
Municipality	22	5	6	10	1
Rural Municipality	3	1	0	2	0

1) NSIC stands for Nepal Standard Industrial Classification.

Table 1-1 Number of Establishments by Section of Industrial Classification, Size of Persons Engaged and Local Level.

District and Local Level	Section of NSIC ¹⁾				
	K				
	Financial and insurance				
	Size of Persons Engaged				
	Total	1 person	2 person	3 to 9 persons	10 persons or more
606 Dailekh					
Total	84	28	23	29	4
Municipality	47	12	10	21	4
Rural Municipality	37	16	13	8	0
607 Jajarkot					
Total	41	6	9	22	4
Municipality	37	5	8	20	4
Rural Municipality	4	1	1	2	0
608 Rukum West					
Total	81	27	11	36	7
Municipality	51	4	9	31	7
Rural Municipality	30	23	2	5	0
609 Salyan					
Total	111	15	30	52	14
Municipality	69	11	17	34	7
Rural Municipality	42	4	13	18	7
610 Surkhet					
Total	186	25	22	102	37
Municipality	172	18	22	95	37
Rural Municipality	14	7	0	7	0

1) NSIC stands for Nepal Standard Industrial Classification.

Table 1-1 Number of Establishments by Section of Industrial Classification, Size of Persons Engaged and Local Level.

District and Local Level	Section of NSIC ¹⁾				
	K				
	Financial and insurance				
	Size of Persons Engaged				
	Total	1 person	2 person	3 to 9 persons	10 persons or more
Dolpa District	5	0	1	2	2
60101 DOLPO BUDDHA RURAL MUNICIPALITY	0	0	0	0	0
60102 SHEY PHOKSUNDO RURAL MUNICIPALITY	0	0	0	0	0
60103 JAGADULLA RURAL MUNICIPALITY	0	0	0	0	0
60104 MUDKECHULA RURAL MUNICIPALITY	0	0	0	0	0
60105 TRIPURASUNDARI MUNICIPALITY	0	0	0	0	0
60106 THULIBHERI MUNICIPALITY	5	0	1	2	2
60107 KAIKE RURAL MUNICIPALITY	0	0	0	0	0
60108 CHHARKA TANGSONG RURAL MUNICIPALITY	0	0	0	0	0
Mugu District	68	10	19	16	23
60201 MUGUMAKARMAROG RURAL MUNICIPALITY	0	0	0	0	0
60202 CHHAYANATH RARA MUNICIPALITY	19	1	3	6	9
60203 SORU RURAL MUNICIPALITY	1	0	0	1	0
60204 KHATYAD RURAL MUNICIPALITY	48	9	16	9	14
Humla District	29	7	4	8	10
60301 CHANKHELI RURAL MUNICIPALITY	1	0	1	0	0
60302 KHARPUNATH RURAL MUNICIPALITY	1	1	0	0	0
60303 SIMKOT RURAL MUNICIPALITY	12	3	2	6	1
60304 NAMKHA RURAL MUNICIPALITY	1	1	0	0	0
60305 SARKEGAD RURAL MUNICIPALITY	3	1	1	1	0
60306 ADANCHULI RURAL MUNICIPALITY	10	0	0	1	9
60307 TANJAKOT RURAL MUNICIPALITY	1	1	0	0	0
Jumla District	76	40	12	18	6
60401 PATARASI RURAL MUNICIPALITY	4	4	0	0	0
60402 KANAKA SUNDARI RURAL MUNICIPALITY	7	6	1	0	0
60403 SINJA RURAL MUNICIPALITY	18	12	3	3	0
60404 CHANDANNATH MUNICIPALITY	32	9	4	13	6
60405 GUTHICHAUR RURAL MUNICIPALITY	3	2	0	1	0
60406 TATOPANI RURAL MUNICIPALITY	2	2	0	0	0
60407 TILA RURAL MUNICIPALITY	8	3	4	1	0
60408 HIMA RURAL MUNICIPALITY	2	2	0	0	0
Kalikot District	25	6	6	12	1
60501 PALATA RURAL MUNICIPALITY	1	0	0	1	0
60502 PACHAL JHARANA RURAL MUNICIPALITY	0	0	0	0	0
60503 RASKOT MUNICIPALITY	2	0	0	2	0
60504 SANNA TRIBENI RURAL MUNICIPALITY	0	0	0	0	0
60505 NARAHARINATH RURAL MUNICIPALITY	0	0	0	0	0
60506 KHANDACHAKRA MUNICIPALITY	13	2	3	7	1
60507 TILAGUPHA MUNICIPALITY	7	3	3	1	0
60508 MAHAWAI RURAL MUNICIPALITY	0	0	0	0	0
60509 SHUVA KALIKA RURAL MUNICIPALITY	2	1	0	1	0
Dailekh District	84	28	23	29	4
60601 NAUMULE RURAL MUNICIPALITY	7	0	3	4	0
60602 MAHABU RURAL MUNICIPALITY	1	1	0	0	0
60603 BHAIRABI RURAL MUNICIPALITY	6	5	1	0	0
60604 THANTIKANDH RURAL MUNICIPALITY	3	2	1	0	0
60605 AATHBIS MUNICIPALITY	5	1	1	3	0
60606 CHAMUNDA BINDRASAINI MUNICIPALITY	2	1	0	1	0
60607 DULLU MUNICIPALITY	12	4	3	4	1
60608 NARAYAN MUNICIPALITY	28	6	6	13	3
60609 BHAGAWATIMAI RURAL MUNICIPALITY	5	3	1	1	0
60610 DUNGESHWOR RURAL MUNICIPALITY	7	4	1	2	0
60611 GURANS RURAL MUNICIPALITY	8	1	6	1	0
Jajarkot District	41	6	9	22	4
60701 BAREKOT RURAL MUNICIPALITY	0	0	0	0	0
60702 KUSE RURAL MUNICIPALITY	1	0	0	1	0
60703 JUNICHANDE RURAL MUNICIPALITY	0	0	0	0	0
60704 CHHEDAGAD MUNICIPALITY	1	0	0	1	0
60705 SHIVALAYA RURAL MUNICIPALITY	3	1	1	1	0
60706 BHERI MALIKA MUNICIPALITY	36	5	8	19	4
60707 NALAGAD MUNICIPALITY	0	0	0	0	0

1) NSIC stands for Nepal Standard Industrial Classification.

Table 1-1 Number of Establishments by Section of Industrial Classification, Size of Persons Engaged and Local Level.

District and Local Level	Section of NSIC ¹⁾				
	K				
	Financial and insurance				
	Size of Persons Engaged				
	Total	1 person	2 person	3 to 9 persons	10 persons or more
Rukum West District	81	27	11	36	7
60801 AATHABISAKOT MUNICIPALITY	7	1	1	5	0
60802 SANIBHERI RURAL MUNICIPALITY	23	20	0	3	0
60803 BANPHIKOT RURAL MUNICIPALITY	1	0	0	1	0
60804 MUSIKOT MUNICIPALITY	35	3	7	19	6
60805 TRIBENI RURAL MUNICIPALITY	6	3	2	1	0
60806 CHAURJAHARI MUNICIPALITY	9	0	1	7	1
Salyan District	111	15	30	52	14
60901 DARMA RURAL MUNICIPALITY	3	0	1	0	2
60902 KUMAKH RURAL MUNICIPALITY	10	1	2	5	2
60903 BANAGAD KUPINDE MUNICIPALITY	7	1	1	4	1
60904 SHIDHA KUMAKHA RURAL MUNICIPALITY	3	0	0	1	2
60905 BAGACHOUR MUNICIPALITY	16	2	2	11	1
60906 CHHATRESHWORI RURAL MUNICIPALITY	3	0	2	1	0
60907 SHARADA MUNICIPALITY	46	8	14	19	5
60908 KALIMATI RURAL MUNICIPALITY	7	2	4	1	0
60909 TRIBENI RURAL MUNICIPALITY	10	0	3	6	1
60910 KAPURKOT RURAL MUNICIPALITY	6	1	1	4	0
Surkhet District	186	25	22	102	37
61001 SIMTA RURAL MUNICIPALITY	2	0	0	2	0
61002 CHINGAD RURAL MUNICIPALITY	2	1	0	1	0
61003 LEKABESHI MUNICIPALITY	11	1	0	10	0
61004 GURBHAKOT MUNICIPALITY	19	3	4	9	3
61005 BHERIGANGA MUNICIPALITY	20	4	0	12	4
61006 BIRENDRANAGAR MUNICIPALITY	109	10	14	55	30
61007 BARAHATAL RURAL MUNICIPALITY	5	4	0	1	0
61008 PANCHAPURI MUNICIPALITY	13	0	4	9	0
61009 CHAUKUNE RURAL MUNICIPALITY	5	2	0	3	0

1) NSIC stands for Nepal Standard Industrial Classification.

Table 1-1 Number of Establishments by Section of Industrial Classification, Size of Persons Engaged and Local Level.

District and Local Level	Section of NSIC ¹⁾				
	P				
	Education				
	Size of Persons Engaged				
	Total	1 person	2 person	3 to 9 persons	10 persons or more
Karnali Province					
Total	3,374	87	131	2,166	990
Municipality	1,609	43	66	971	529
Rural Municipality	1,765	44	65	1,195	461
601 Dolpa					
Total	93	0	1	72	20
Municipality	56	0	0	43	13
Rural Municipality	37	0	1	29	7
602 Mugu					
Total	142	5	6	102	29
Municipality	48	3	0	35	10
Rural Municipality	94	2	6	67	19
603 Humla					
Total	146	4	6	97	39
Rural Municipality	146	4	6	97	39
604 Jumla					
Total	199	8	3	107	81
Municipality	28	1	2	8	17
Rural Municipality	171	7	1	99	64
605 Kalikot					
Total	310	27	16	178	89
Municipality	120	12	6	68	34
Rural Municipality	190	15	10	110	55

1) NSIC stands for Nepal Standard Industrial Classification.

Table 1-1 Number of Establishments by Section of Industrial Classification, Size of Persons Engaged and Local Level.

District and Local Level	Section of NSIC ¹⁾				
	P				
	Education				
	Size of Persons Engaged				
	Total	1 person	2 person	3 to 9 persons	10 persons or more
606 Dailekh					
Total	543	12	27	351	153
Municipality	251	7	10	157	77
Rural Municipality	292	5	17	194	76
607 Jajarkot					
Total	416	9	18	305	84
Municipality	221	4	14	153	50
Rural Municipality	195	5	4	152	34
608 Rukum West					
Total	339	4	15	216	104
Municipality	192	3	11	113	65
Rural Municipality	147	1	4	103	39
609 Salyan					
Total	521	6	17	356	142
Municipality	243	4	11	167	61
Rural Municipality	278	2	6	189	81
610 Surkhet					
Total	665	12	22	382	249
Municipality	450	9	12	227	202
Rural Municipality	215	3	10	155	47

1) NSIC stands for Nepal Standard Industrial Classification.

Table 1-1 Number of Establishments by Section of Industrial Classification, Size of Persons Engaged and Local Level.

District and Local Level	Section of NSIC ¹⁾					
	P					
	Education					
	Size of Persons Engaged					
	Total	1 person	2 person	3 to 9 persons	10 persons or more	
Dolpa District	93	0	1	72	20	
60101 DOLPO BUDDHA RURAL MUNICIPALITY	3	0	0	0	3	
60102 SHEY PHOKSUNDO RURAL MUNICIPALITY	10	0	1	9	0	
60103 JAGADULLA RURAL MUNICIPALITY	5	0	0	3	2	
60104 MUDKECHULA RURAL MUNICIPALITY	3	0	0	2	1	
60105 TRIPURASUNDARI MUNICIPALITY	33	0	0	27	6	
60106 THULIBHERI MUNICIPALITY	23	0	0	16	7	
60107 KAIKE RURAL MUNICIPALITY	11	0	0	10	1	
60108 CHHARKA TANGSONG RURAL MUNICIPALITY	5	0	0	5	0	
Mugu District	142	5	6	102	29	
60201 MUGUMAKARMAROG RURAL MUNICIPALITY	14	0	0	13	1	
60202 CHHAYANATH RARA MUNICIPALITY	48	3	0	35	10	
60203 SORU RURAL MUNICIPALITY	38	0	2	29	7	
60204 KHATYAD RURAL MUNICIPALITY	42	2	4	25	11	
Humla District	146	4	6	97	39	
60301 CHANKHELI RURAL MUNICIPALITY	22	0	1	17	4	
60302 KHARPUNATH RURAL MUNICIPALITY	16	0	1	10	5	
60303 SIMKOT RURAL MUNICIPALITY	23	0	1	12	10	
60304 NAMKHA RURAL MUNICIPALITY	16	0	2	13	1	
60305 SARKEGAD RURAL MUNICIPALITY	28	0	0	21	7	
60306 ADANCHULI RURAL MUNICIPALITY	24	4	1	13	6	
60307 TANJAKOT RURAL MUNICIPALITY	17	0	0	11	6	
Jumla District	199	8	3	107	81	
60401 PATARASI RURAL MUNICIPALITY	23	2	0	8	13	
60402 KANAKA SUNDARI RURAL MUNICIPALITY	29	1	0	19	9	
60403 SINJA RURAL MUNICIPALITY	26	0	1	17	8	
60404 CHANDANNATH MUNICIPALITY	28	1	2	8	17	
60405 GUTHICHAUR RURAL MUNICIPALITY	10	0	0	5	5	
60406 TATOPANI RURAL MUNICIPALITY	28	0	0	14	14	
60407 TILA RURAL MUNICIPALITY	33	2	0	22	9	
60408 HIMA RURAL MUNICIPALITY	22	2	0	14	6	
Kalikot District	310	27	16	178	89	
60501 PALATA RURAL MUNICIPALITY	33	1	4	22	6	
60502 PACHAL JHARANA RURAL MUNICIPALITY	26	2	0	14	10	
60503 RASKOT MUNICIPALITY	31	3	1	20	7	
60504 SANNI TRIBENI RURAL MUNICIPALITY	28	2	0	15	11	
60505 NARAHARINATH RURAL MUNICIPALITY	44	1	1	25	17	
60506 KHANDACHAKRA MUNICIPALITY	45	1	2	24	18	
60507 TILAGUPHA MUNICIPALITY	44	8	3	24	9	
60508 MAHAWAI RURAL MUNICIPALITY	25	4	4	11	6	
60509 SHUVA KALIKA RURAL MUNICIPALITY	34	5	1	23	5	
Dailekh District	543	12	27	351	153	
60601 NAUMULE RURAL MUNICIPALITY	48	0	1	35	12	
60602 MAHABU RURAL MUNICIPALITY	38	1	3	22	12	
60603 BHAIRABI RURAL MUNICIPALITY	48	0	3	35	10	
60604 THANTIKANDH RURAL MUNICIPALITY	42	2	4	28	8	
60605 AATHBIS MUNICIPALITY	68	4	1	47	16	
60606 CHAMUNDA BINDRASAINI MUNICIPALITY	58	1	2	40	15	
60607 DULLU MUNICIPALITY	63	1	2	36	24	
60608 NARAYAN MUNICIPALITY	62	1	5	34	22	
60609 BHAGAWATIMAI RURAL MUNICIPALITY	35	0	4	21	10	
60610 DUNGESHWOR RURAL MUNICIPALITY	34	1	1	23	9	
60611 GURANS RURAL MUNICIPALITY	47	1	1	30	15	
Jajarkot District	416	9	18	305	84	
60701 BAREKOT RURAL MUNICIPALITY	55	3	1	42	9	
60702 KUSE RURAL MUNICIPALITY	41	0	0	32	9	
60703 JUNICHANDE RURAL MUNICIPALITY	55	0	3	44	8	
60704 CHHEDAGAD MUNICIPALITY	87	0	4	66	17	
60705 SHIVALAYA RURAL MUNICIPALITY	44	2	0	34	8	
60706 BHERI MALIKA MUNICIPALITY	69	2	4	38	25	
60707 NALAGAD MUNICIPALITY	65	2	6	49	8	

1) NSIC stands for Nepal Standard Industrial Classification.

Table 1-1 Number of Establishments by Section of Industrial Classification, Size of Persons Engaged and Local Level.

District and Local Level	Section of NSIC ¹⁾					
	P					
	Education					
	Size of Persons Engaged					
	Total	1 person	2 person	3 to 9 persons	10 persons or more	
Rukum West District	339	4	15	216	104	
60801 AATHABISAKOT MUNICIPALITY	57	0	3	39	15	
60802 SANIBHERI RURAL MUNICIPALITY	52	0	4	34	14	
60803 BANPHIKOT RURAL MUNICIPALITY	49	0	0	37	12	
60804 MUSIKOT MUNICIPALITY	83	2	8	42	31	
60805 TRIBENI RURAL MUNICIPALITY	46	1	0	32	13	
60806 CHAURJAHARI MUNICIPALITY	52	1	0	32	19	
Salyan District	521	6	17	356	142	
60901 DARMA RURAL MUNICIPALITY	39	0	1	25	13	
60902 KUMAKH RURAL MUNICIPALITY	51	0	0	41	10	
60903 BANAGAD KUPINDE MUNICIPALITY	71	2	1	52	16	
60904 SHIDHA KUMAKHA RURAL MUNICIPALITY	26	0	1	14	11	
60905 BAGACHOUR MUNICIPALITY	96	1	5	71	19	
60906 CHHATRESHWORI RURAL MUNICIPALITY	44	0	2	28	14	
60907 SHARADA MUNICIPALITY	76	1	5	44	26	
60908 KALIMATI RURAL MUNICIPALITY	56	2	1	44	9	
60909 TRIBENI RURAL MUNICIPALITY	35	0	0	22	13	
60910 KAPURKOT RURAL MUNICIPALITY	27	0	1	15	11	
Surkhet District	665	12	22	382	249	
61001 SIMTA RURAL MUNICIPALITY	71	2	3	50	16	
61002 CHINGAD RURAL MUNICIPALITY	42	0	5	30	7	
61003 LEKABESHI MUNICIPALITY	57	1	0	35	21	
61004 GURBHAKOT MUNICIPALITY	87	1	4	48	34	
61005 BHERIGANGA MUNICIPALITY	66	1	2	38	25	
61006 BIRENDRANAGAR MUNICIPALITY	184	6	6	70	102	
61007 BARAHATAL RURAL MUNICIPALITY	52	1	1	37	13	
61008 PANCHAPURI MUNICIPALITY	56	0	0	36	20	
61009 CHAUKUNE RURAL MUNICIPALITY	50	0	1	38	11	

1) NSIC stands for Nepal Standard Industrial Classification.

Table 1-1 Number of Establishments by Section of Industrial Classification, Size of Persons Engaged and Local Level.

District and Local Level	Section of NSIC ¹⁾				
	Q				
	Human health and social work				
	Size of Persons Engaged				
	Total	1 person	2 person	3 to 9 persons	10 persons or more
Karnali Province					
Total	1,155	402	169	476	108
Municipality	462	135	74	205	48
Rural Municipality	693	267	95	271	60
601 Dolpa					
Total	20	0	0	17	3
Municipality	8	0	0	6	2
Rural Municipality	12	0	0	11	1
602 Mugu					
Total	54	10	6	28	10
Municipality	18	6	2	7	3
Rural Municipality	36	4	4	21	7
603 Humla					
Total	84	22	10	34	18
Rural Municipality	84	22	10	34	18
604 Jumla					
Total	103	39	23	36	5
Municipality	13	4	1	7	1
Rural Municipality	90	35	22	29	4
605 Kalikot					
Total	82	26	17	29	10
Municipality	29	8	8	10	3
Rural Municipality	53	18	9	19	7

1) NSIC stands for Nepal Standard Industrial Classification.

Table 1-1 Number of Establishments by Section of Industrial Classification, Size of Persons Engaged and Local Level.

District and Local Level	Section of NSIC ¹⁾				
	Q				
	Human health and social work				
	Size of Persons Engaged				
	Total	1 person	2 person	3 to 9 persons	10 persons or more
606 Dailekh					
Total	216	111	22	72	11
Municipality	77	27	12	32	6
Rural Municipality	139	84	10	40	5
607 Jajarkot					
Total	61	11	6	39	5
Municipality	32	7	2	21	2
Rural Municipality	29	4	4	18	3
608 Rukum West					
Total	101	50	8	35	8
Municipality	50	15	6	22	7
Rural Municipality	51	35	2	13	1
609 Salyan					
Total	241	81	43	101	16
Municipality	106	36	22	44	4
Rural Municipality	135	45	21	57	12
610 Surkhet					
Total	193	52	34	85	22
Municipality	129	32	21	56	20
Rural Municipality	64	20	13	29	2

1) NSIC stands for Nepal Standard Industrial Classification.

Table 1-1 Number of Establishments by Section of Industrial Classification, Size of Persons Engaged and Local Level.

District and Local Level	Section of NSIC ¹⁾				
	Q				
	Human health and social work				
	Size of Persons Engaged				
	Total	1 person	2 person	3 to 9 persons	10 persons or more
Dolpa District	20	0	0	17	3
60101 DOLPO BUDDHA RURAL MUNICIPALITY	0	0	0	0	0
60102 SHEY PHOKSUNDO RURAL MUNICIPALITY	3	0	0	3	0
60103 JAGADULLA RURAL MUNICIPALITY	2	0	0	2	0
60104 MUDKECHULA RURAL MUNICIPALITY	3	0	0	2	1
60105 TRIPURASUNDARI MUNICIPALITY	5	0	0	4	1
60106 THULIBHERI MUNICIPALITY	3	0	0	2	1
60107 KAIKE RURAL MUNICIPALITY	3	0	0	3	0
60108 CHHARKA TANGSONG RURAL MUNICIPALITY	1	0	0	1	0
Mugu District	54	10	6	28	10
60201 MUGUMAKARMAROG RURAL MUNICIPALITY	5	0	0	5	0
60202 CHHAYANATH RARA MUNICIPALITY	18	6	2	7	3
60203 SORU RURAL MUNICIPALITY	7	0	0	7	0
60204 KHATYAD RURAL MUNICIPALITY	24	4	4	9	7
Humla District	84	22	10	34	18
60301 CHANKHELI RURAL MUNICIPALITY	9	2	2	5	0
60302 KHARPUNATH RURAL MUNICIPALITY	15	9	1	5	0
60303 SIMKOT RURAL MUNICIPALITY	13	3	4	4	2
60304 NAMKHA RURAL MUNICIPALITY	5	0	1	4	0
60305 SARKEGAD RURAL MUNICIPALITY	15	3	1	11	0
60306 ADANCHULI RURAL MUNICIPALITY	23	4	0	3	16
60307 TANJAKOT RURAL MUNICIPALITY	4	1	1	2	0
Jumla District	103	39	23	36	5
60401 PATARASI RURAL MUNICIPALITY	9	2	2	4	1
60402 KANAKA SUNDARI RURAL MUNICIPALITY	34	13	15	6	0
60403 SINJA RURAL MUNICIPALITY	6	1	0	5	0
60404 CHANDANNATH MUNICIPALITY	13	4	1	7	1
60405 GUTHICHAUR RURAL MUNICIPALITY	10	6	1	2	1
60406 TATOPANI RURAL MUNICIPALITY	7	1	1	5	0
60407 TILA RURAL MUNICIPALITY	19	10	3	5	1
60408 HIMA RURAL MUNICIPALITY	5	2	0	2	1
Kalikot District	82	26	17	29	10
60501 PALATA RURAL MUNICIPALITY	9	1	3	4	1
60502 PACHAL JHARANA RURAL MUNICIPALITY	11	6	1	1	3
60503 RASKOT MUNICIPALITY	8	2	2	3	1
60504 SANNI TRIBENI RURAL MUNICIPALITY	4	1	0	2	1
60505 NARAHARINATH RURAL MUNICIPALITY	12	5	1	5	1
60506 KHANDACHAKRA MUNICIPALITY	10	3	3	2	2
60507 TILAGUPHA MUNICIPALITY	11	3	3	5	0
60508 MAHAWAI RURAL MUNICIPALITY	5	0	2	2	1
60509 SHUVA KALIKA RURAL MUNICIPALITY	12	5	2	5	0
Dailekh District	216	111	22	72	11
60601 NAUMULE RURAL MUNICIPALITY	14	3	3	7	1
60602 MAHABU RURAL MUNICIPALITY	23	14	1	8	0
60603 BHAIRABI RURAL MUNICIPALITY	10	6	0	4	0
60604 THANTIKANDH RURAL MUNICIPALITY	10	2	2	4	2
60605 AATHBIS MUNICIPALITY	15	5	4	5	1
60606 CHAMUNDA BINDRASAINI MUNICIPALITY	7	3	0	2	2
60607 DULLU MUNICIPALITY	30	12	6	10	2
60608 NARAYAN MUNICIPALITY	25	7	2	15	1
60609 BHAGAWATIMAI RURAL MUNICIPALITY	21	13	2	6	0
60610 DUNGESHWOR RURAL MUNICIPALITY	32	28	0	3	1
60611 GURANS RURAL MUNICIPALITY	29	18	2	8	1
Jajarkot District	61	11	6	39	5
60701 BAREKOT RURAL MUNICIPALITY	10	2	0	6	2
60702 KUSE RURAL MUNICIPALITY	8	1	2	5	0
60703 JUNICHANDE RURAL MUNICIPALITY	6	0	2	3	1
60704 CHHEDAGAD MUNICIPALITY	9	2	0	7	0
60705 SHIVALAYA RURAL MUNICIPALITY	5	1	0	4	0
60706 BHERI MALIKA MUNICIPALITY	14	4	2	7	1
60707 NALAGAD MUNICIPALITY	9	1	0	7	1

1) NSIC stands for Nepal Standard Industrial Classification.

Table 1-1 Number of Establishments by Section of Industrial Classification, Size of Persons Engaged and Local Level.

District and Local Level	Section of NSIC ¹⁾					
	Q					
	Human health and social work					
	Size of Persons Engaged					
	Total	1 person	2 person	3 to 9 persons	10 persons or more	
Rukum West District	101	50	8	35	8	
60801 AATHABISAKOT MUNICIPALITY	12	4	2	6	0	
60802 SANIBHERI RURAL MUNICIPALITY	20	15	0	5	0	
60803 BANPHIKOT RURAL MUNICIPALITY	19	13	1	5	0	
60804 MUSIKOT MUNICIPALITY	24	7	2	11	4	
60805 TRIBENI RURAL MUNICIPALITY	12	7	1	3	1	
60806 CHAURJAHARI MUNICIPALITY	14	4	2	5	3	
Salyan District	241	81	43	101	16	
60901 DARMA RURAL MUNICIPALITY	5	1	0	2	2	
60902 KUMAKH RURAL MUNICIPALITY	57	10	4	35	8	
60903 BANAGAD KUPINDE MUNICIPALITY	13	4	4	5	0	
60904 SHIDHA KUMAKHA RURAL MUNICIPALITY	13	8	4	1	0	
60905 BAGACHOUR MUNICIPALITY	54	25	7	21	1	
60906 CHHATRESHWORI RURAL MUNICIPALITY	19	6	7	5	1	
60907 SHARADA MUNICIPALITY	39	7	11	18	3	
60908 KALIMATI RURAL MUNICIPALITY	11	6	1	4	0	
60909 TRIBENI RURAL MUNICIPALITY	12	5	2	4	1	
60910 KAPURKOT RURAL MUNICIPALITY	18	9	3	6	0	
Surkhet District	193	52	34	85	22	
61001 SIMTA RURAL MUNICIPALITY	13	5	0	8	0	
61002 CHINGAD RURAL MUNICIPALITY	14	6	2	5	1	
61003 LEKABESHI MUNICIPALITY	9	0	4	4	1	
61004 GURBHAKOT MUNICIPALITY	23	5	6	10	2	
61005 BHERIGANGA MUNICIPALITY	18	3	2	10	3	
61006 BIRENDRANAGAR MUNICIPALITY	60	17	6	24	13	
61007 BARAHATAL RURAL MUNICIPALITY	25	9	5	10	1	
61008 PANCHAPURI MUNICIPALITY	19	7	3	8	1	
61009 CHAUKUNE RURAL MUNICIPALITY	12	0	6	6	0	

1) NSIC stands for Nepal Standard Industrial Classification.

Table 1-1 Number of Establishments by Section of Industrial Classification, Size of Persons Engaged and Local Level.

District and Local Level	Section of NSIC ¹⁾				
	L+M+N+R+S				
	Real estate, Professional & scientific activities, Administrative services, arts & entertainment, Other services				
	Size of Persons Engaged				
	Total	1 person	2 person	3 to 9 persons	10 persons or more
Karnali Province					
Total	2,008	1,007	493	383	125
Municipality	1,283	589	338	268	88
Rural Municipality	725	418	155	115	37
601 Dolpa					
Total	57	14	7	21	15
Municipality	18	7	5	3	3
Rural Municipality	39	7	2	18	12
602 Mugu					
Total	81	31	18	13	19
Municipality	29	7	7	2	13
Rural Municipality	52	24	11	11	6
603 Humla					
Total	93	47	9	26	11
Rural Municipality	93	47	9	26	11
604 Jumla					
Total	209	123	47	29	10
Municipality	82	35	15	23	9
Rural Municipality	127	88	32	6	1
605 Kalikot					
Total	103	43	29	21	10
Municipality	81	37	24	11	9
Rural Municipality	22	6	5	10	1

1) NSIC stands for Nepal Standard Industrial Classification.

Table 1-1 Number of Establishments by Section of Industrial Classification, Size of Persons Engaged and Local Level.

District and Local Level	Section of NSIC ¹⁾				
	L+M+N+R+S				
	Real estate, Professional & scientific activities, Administrative services, arts & entertainment, Other services				
	Size of Persons Engaged				
	Total	1 person	2 person	3 to 9 persons	10 persons or more
606 Dailekh					
Total	285	177	67	31	10
Municipality	160	88	42	23	7
Rural Municipality	125	89	25	8	3
607 Jajarkot					
Total	150	88	35	21	6
Municipality	129	74	31	19	5
Rural Municipality	21	14	4	2	1
608 Rukum West					
Total	216	124	55	31	6
Municipality	154	79	40	29	6
Rural Municipality	62	45	15	2	0
609 Salyan					
Total	286	140	72	63	11
Municipality	175	85	37	44	9
Rural Municipality	111	55	35	19	2
610 Surkhet					
Total	528	220	154	127	27
Municipality	455	177	137	114	27
Rural Municipality	73	43	17	13	0

1) NSIC stands for Nepal Standard Industrial Classification.

Table 1-1 Number of Establishments by Section of Industrial Classification, Size of Persons Engaged and Local Level.

District and Local Level	Section of NSIC ¹⁾					
	L+M+N+R+S					
	Real estate, Professional & scientific activities, Administrative services, arts & entertainment, Other services					
	Size of Persons Engaged					
	Total	1 person	2 person	3 to 9 persons	10 persons or more	
Dolpa District	57	14	7	21	15	
60101 DOLPO BUDDHA RURAL MUNICIPALITY	0	0	0	0	0	
60102 SHEY PHOKSUNDO RURAL MUNICIPALITY	27	0	1	14	12	
60103 JAGADULLA RURAL MUNICIPALITY	2	0	1	1	0	
60104 MUDKECHULA RURAL MUNICIPALITY	1	0	0	1	0	
60105 TRIPURASUNDARI MUNICIPALITY	5	3	2	0	0	
60106 THULIBHERI MUNICIPALITY	13	4	3	3	3	
60107 KAIKE RURAL MUNICIPALITY	2	1	0	1	0	
60108 CHHARKA TANGSONG RURAL MUNICIPALITY	7	6	0	1	0	
Mugu District	81	31	18	13	19	
60201 MUGUMAKARMAROG RURAL MUNICIPALITY	16	10	2	3	1	
60202 CHHAYANATH RARA MUNICIPALITY	29	7	7	2	13	
60203 SORU RURAL MUNICIPALITY	6	3	1	0	2	
60204 KHATYAD RURAL MUNICIPALITY	30	11	8	8	3	
Humla District	93	47	9	26	11	
60301 CHANKHELI RURAL MUNICIPALITY	8	7	1	0	0	
60302 KHARPUNATH RURAL MUNICIPALITY	5	3	0	2	0	
60303 SIMKOT RURAL MUNICIPALITY	52	22	4	17	9	
60304 NAMKHA RURAL MUNICIPALITY	13	7	1	5	0	
60305 SARKEGAD RURAL MUNICIPALITY	3	2	1	0	0	
60306 ADANCHULI RURAL MUNICIPALITY	7	5	0	0	2	
60307 TANJAKOT RURAL MUNICIPALITY	5	1	2	2	0	
Jumla District	209	123	47	29	10	
60401 PATARASI RURAL MUNICIPALITY	17	13	3	1	0	
60402 KANAKA SUNDARI RURAL MUNICIPALITY	29	21	7	1	0	
60403 SINJA RURAL MUNICIPALITY	44	32	12	0	0	
60404 CHANDANNATH MUNICIPALITY	82	35	15	23	9	
60405 GUTHICHAUR RURAL MUNICIPALITY	8	8	0	0	0	
60406 TATOPANI RURAL MUNICIPALITY	6	3	2	0	1	
60407 TILA RURAL MUNICIPALITY	20	8	8	4	0	
60408 HIMA RURAL MUNICIPALITY	3	3	0	0	0	
Kalikot District	103	43	29	21	10	
60501 PALATA RURAL MUNICIPALITY	6	0	1	5	0	
60502 PACHAL JHARANA RURAL MUNICIPALITY	1	0	0	0	1	
60503 RASKOT MUNICIPALITY	10	2	7	0	1	
60504 SANNI TRIBENI RURAL MUNICIPALITY	5	3	0	2	0	
60505 NARAHARINATH RURAL MUNICIPALITY	6	2	3	1	0	
60506 KHANDACHAKRA MUNICIPALITY	48	18	12	10	8	
60507 TILAGUPHA MUNICIPALITY	23	17	5	1	0	
60508 MAHAWAI RURAL MUNICIPALITY	1	0	0	1	0	
60509 SHUVA KALIKA RURAL MUNICIPALITY	3	1	1	1	0	
Dailekh District	285	177	67	31	10	
60601 NAUMULE RURAL MUNICIPALITY	10	7	1	1	1	
60602 MAHABU RURAL MUNICIPALITY	30	26	3	1	0	
60603 BHAIRABI RURAL MUNICIPALITY	9	6	2	1	0	
60604 THANTIKANDH RURAL MUNICIPALITY	3	2	1	0	0	
60605 AATHBIS MUNICIPALITY	17	10	6	1	0	
60606 CHAMUNDA BINDRASAINI MUNICIPALITY	22	13	7	2	0	
60607 DULLU MUNICIPALITY	48	25	15	8	0	
60608 NARAYAN MUNICIPALITY	73	40	14	12	7	
60609 BHAGAWATIMAI RURAL MUNICIPALITY	17	12	5	0	0	
60610 DUNGESHWOR RURAL MUNICIPALITY	22	11	6	3	2	
60611 GURANS RURAL MUNICIPALITY	34	25	7	2	0	
Jajarkot District	150	88	35	21	6	
60701 BAREKOT RURAL MUNICIPALITY	2	1	0	1	0	
60702 KUSE RURAL MUNICIPALITY	4	2	0	1	1	
60703 JUNICHANDE RURAL MUNICIPALITY	7	5	2	0	0	
60704 CHHEDAGAD MUNICIPALITY	22	12	7	3	0	
60705 SHIVALAYA RURAL MUNICIPALITY	8	6	2	0	0	
60706 BHERI MALIKA MUNICIPALITY	97	56	21	16	4	
60707 NALAGAD MUNICIPALITY	10	6	3	0	1	

1) NSIC stands for Nepal Standard Industrial Classification.

Table 1-1 Number of Establishments by Section of Industrial Classification, Size of Persons Engaged and Local Level.

District and Local Level	Section of NSIC ¹⁾				
	L+M+N+R+S				
	Real estate, Professional & scientific activities, Administrative services, arts & entertainment, Other services				
	Size of Persons Engaged				
	Total	1 person	2 person	3 to 9 persons	10 persons or more
Rukum West District	216	124	55	31	6
60801 AATHABISAKOT MUNICIPALITY	22	7	7	8	0
60802 SANIBHERI RURAL MUNICIPALITY	19	13	5	1	0
60803 BANPHIKOT RURAL MUNICIPALITY	22	20	2	0	0
60804 MUSIKOT MUNICIPALITY	103	52	25	20	6
60805 TRIBENI RURAL MUNICIPALITY	21	12	8	1	0
60806 CHAURJAHARI MUNICIPALITY	29	20	8	1	0
Salyan District	286	140	72	63	11
60901 DARMA RURAL MUNICIPALITY	16	9	5	2	0
60902 KUMAKH RURAL MUNICIPALITY	21	8	4	9	0
60903 BANAGAD KUPINDE MUNICIPALITY	9	5	3	1	0
60904 SHIDHA KUMAKHA RURAL MUNICIPALITY	9	3	4	1	1
60905 BAGACHOUR MUNICIPALITY	67	34	8	24	1
60906 CHHATRESHWORI RURAL MUNICIPALITY	18	12	3	3	0
60907 SHARADA MUNICIPALITY	99	46	26	19	8
60908 KALIMATI RURAL MUNICIPALITY	21	7	10	3	1
60909 TRIBENI RURAL MUNICIPALITY	18	12	6	0	0
60910 KAPURKOT RURAL MUNICIPALITY	8	4	3	1	0
Surkhet District	528	220	154	127	27
61001 SIMTA RURAL MUNICIPALITY	16	9	3	4	0
61002 CHINGAD RURAL MUNICIPALITY	15	13	2	0	0
61003 LEKABESHI MUNICIPALITY	22	7	7	7	1
61004 GURBHAKOT MUNICIPALITY	50	24	13	11	2
61005 BHERIGANGA MUNICIPALITY	47	16	15	14	2
61006 BIRENDRANAGAR MUNICIPALITY	310	117	92	79	22
61007 BARAHATAL RURAL MUNICIPALITY	23	14	6	3	0
61008 PANCHAPURI MUNICIPALITY	26	13	10	3	0
61009 CHAUKUNE RURAL MUNICIPALITY	19	7	6	6	0

1) NSIC stands for Nepal Standard Industrial Classification.

Table 1-2 Number of Persons Engaged by Section of Industrial Classification, Size of Persons Engaged and Local Level.

District and Local Level	Section of NSIC ¹⁾				
	Total ²⁾				
	Size of Persons Engaged				
	Total	1 person	2 person	3 to 9 persons	10 persons or more
Karnali Province					
Total	118,951	15,500	34,850	36,892	31,709
Municipality	73,588	8,739	21,326	21,904	21,619
Rural Municipality	45,363	6,761	13,524	14,988	10,090
601 Dolpa					
Total	3,225	173	838	1,016	1,198
Municipality	1,868	155	448	484	781
Rural Municipality	1,357	18	390	532	417
602 Mugu					
Total	5,849	660	1,438	1,399	2,352
Municipality	2,725	322	656	677	1,070
Rural Municipality	3,124	338	782	722	1,282
603 Humla					
Total	5,739	683	1,564	1,976	1,516
Rural Municipality	5,739	683	1,564	1,976	1,516
604 Jumla					
Total	8,463	1,024	2,538	2,874	2,027
Municipality	3,147	406	800	910	1,031
Rural Municipality	5,316	618	1,738	1,964	996
605 Kalikot					
Total	9,200	1,101	3,218	2,992	1,889
Municipality	4,362	541	1,628	1,284	909
Rural Municipality	4,838	560	1,590	1,708	980

1) NSIC stands for Nepal Standard Industrial Classification.

2) Establishments which belong to Section O, T, or U of NSIC are not surveyed.

Table 1-2 Number of Persons Engaged by Section of Industrial Classification, Size of Persons Engaged and Local Level.

District and Local Level	Section of NSIC ¹⁾				
	Total ²⁾				
	Size of Persons Engaged				
	Total	1 person	2 person	3 to 9 persons	10 persons or more
606 Dailekh					
Total	14,874	2,620	5,180	4,093	2,981
Municipality	8,268	1,170	3,104	2,211	1,783
Rural Municipality	6,606	1,450	2,076	1,882	1,198
607 Jajarkot					
Total	8,494	1,306	2,510	3,074	1,604
Municipality	5,583	678	1,850	1,995	1,060
Rural Municipality	2,911	628	660	1,079	544
608 Rukum West					
Total	10,180	1,803	2,780	3,123	2,474
Municipality	7,142	1,217	1,878	2,154	1,893
Rural Municipality	3,038	586	902	969	581
609 Salyan					
Total	17,019	2,056	5,102	5,834	4,027
Municipality	9,533	836	2,914	3,540	2,243
Rural Municipality	7,486	1,220	2,188	2,294	1,784
610 Surkhet					
Total	35,908	4,074	9,682	10,511	11,641
Municipality	30,960	3,414	8,048	8,649	10,849
Rural Municipality	4,948	660	1,634	1,862	792

1) NSIC stands for Nepal Standard Industrial Classification.

2) Establishments which belong to Section O, T, or U of NSIC are not surveyed.

Table 1-2 Number of Persons Engaged by Section of Industrial Classification, Size of Persons Engaged and Local Level.

District and Local Level	Section of NSIC ¹⁾					
	Total ²⁾					
	Size of Persons Engaged					
	Total	1 person	2 person	3 to 9 persons	10 persons or more	
Dolpa District	3,225	173	838	1,016	1,198	
60101 DOLPO BUDDHA RURAL MUNICIPALITY	196	2	144	9	41	
60102 SHEY PHOKSUNDO RURAL MUNICIPALITY	595	1	22	263	309	
60103 JAGADULLA RURAL MUNICIPALITY	147	0	76	43	28	
60104 MUDKECHULA RURAL MUNICIPALITY	158	5	98	29	26	
60105 TRIPURASUNDARI MUNICIPALITY	541	116	138	203	84	
60106 THULIBHERI MUNICIPALITY	1,327	39	310	281	697	
60107 KAIKE RURAL MUNICIPALITY	179	3	32	131	13	
60108 CHHARKA TANGSONG RURAL MUNICIPALITY	82	7	18	57	0	
Mugu District	5,849	660	1,438	1,399	2,352	
60201 MUGUMAKARMAROG RURAL MUNICIPALITY	372	22	126	164	60	
60202 CHHAYANATH RARA MUNICIPALITY	2,725	322	656	677	1,070	
60203 SORU RURAL MUNICIPALITY	870	107	386	208	169	
60204 KHATYAD RURAL MUNICIPALITY	1,882	209	270	350	1,053	
Humla District	5,739	683	1,564	1,976	1,516	
60301 CHANKHELI RURAL MUNICIPALITY	586	174	194	167	51	
60302 KHARPUNATH RURAL MUNICIPALITY	607	117	292	125	73	
60303 SIMKOT RURAL MUNICIPALITY	1,575	206	422	423	524	
60304 NAMKHA RURAL MUNICIPALITY	426	42	202	150	32	
60305 SARKEGAD RURAL MUNICIPALITY	712	74	196	363	79	
60306 ADANCHULI RURAL MUNICIPALITY	1,311	46	170	432	663	
60307 TANJAKOT RURAL MUNICIPALITY	522	24	88	316	94	
Jumla District	8,463	1,024	2,538	2,874	2,027	
60401 PATARASI RURAL MUNICIPALITY	821	103	258	263	197	
60402 KANAKA SUNDARI RURAL MUNICIPALITY	874	132	336	279	127	
60403 SINJA RURAL MUNICIPALITY	810	100	196	376	138	
60404 CHANDANNATH MUNICIPALITY	3,147	406	800	910	1,031	
60405 GUTHICHAUR RURAL MUNICIPALITY	501	71	192	148	90	
60406 TATOPANI RURAL MUNICIPALITY	813	63	208	341	201	
60407 TILA RURAL MUNICIPALITY	926	94	348	351	133	
60408 HIMA RURAL MUNICIPALITY	571	55	200	206	110	
Kalikot District	9,200	1,101	3,218	2,992	1,889	
60501 PALATA RURAL MUNICIPALITY	905	28	330	446	101	
60502 PACHAL JHARANA RURAL MUNICIPALITY	788	75	292	213	208	
60503 RASKOT MUNICIPALITY	968	126	426	276	140	
60504 SANNI TRIBENI RURAL MUNICIPALITY	846	67	226	356	197	
60505 NARAHARINATH RURAL MUNICIPALITY	1,028	179	306	262	281	
60506 KHANDACHAKRA MUNICIPALITY	2,347	264	794	686	603	
60507 TILAGUPHA MUNICIPALITY	1,047	151	408	322	166	
60508 MAHAWAI RURAL MUNICIPALITY	454	67	178	108	101	
60509 SHUVA KALIKA RURAL MUNICIPALITY	817	144	258	323	92	
Dailekh District	14,874	2,620	5,180	4,093	2,981	
60601 NAUMULE RURAL MUNICIPALITY	1,016	157	266	390	203	
60602 MAHABU RURAL MUNICIPALITY	846	177	270	227	172	
60603 BHAIKABI RURAL MUNICIPALITY	987	249	330	278	130	
60604 THANTIKANDH RURAL MUNICIPALITY	652	84	226	192	150	
60605 AATHBIS MUNICIPALITY	1,752	181	696	595	280	
60606 CHAMUNDA BINDRASAINI MUNICIPALITY	1,154	182	426	304	242	
60607 DULLU MUNICIPALITY	2,350	375	980	530	465	
60608 NARAYAN MUNICIPALITY	3,012	432	1,002	782	796	
60609 BHAGAWATIMAI RURAL MUNICIPALITY	885	215	320	213	137	
60610 DUNGESHWOR RURAL MUNICIPALITY	988	200	336	275	177	
60611 GURANS RURAL MUNICIPALITY	1,232	368	328	307	229	
Jajarkot District	8,494	1,306	2,510	3,074	1,604	
60701 BAREKOT RURAL MUNICIPALITY	764	322	16	284	142	
60702 KUSE RURAL MUNICIPALITY	697	86	188	272	151	
60703 JUNICHANDE RURAL MUNICIPALITY	710	86	224	279	121	
60704 CHHEDAGAD MUNICIPALITY	1,760	153	590	769	248	
60705 SHIVALAYA RURAL MUNICIPALITY	740	134	232	244	130	
60706 BHERI MALIKA MUNICIPALITY	2,736	384	892	781	679	
60707 NALAGAD MUNICIPALITY	1,087	141	368	445	133	

1) NSIC stands for Nepal Standard Industrial Classification.

2) Establishments which belong to Section O, T, or U of NSIC are not surveyed.

Table 1-2 Number of Persons Engaged by Section of Industrial Classification, Size of Persons Engaged and Local Level.

District and Local Level	Section of NSIC ¹⁾				
	Total ²⁾				
	Size of Persons Engaged				
	Total	1 person	2 person	3 to 9 persons	10 persons or more
Rukum West District	10,180	1,803	2,780	3,123	2,474
60801 AATHABISAKOT MUNICIPALITY	1,395	237	496	454	208
60802 SANIBHERI RURAL MUNICIPALITY	1,018	185	308	327	198
60803 BANPHIKOT RURAL MUNICIPALITY	876	188	196	306	186
60804 MUSIKOT MUNICIPALITY	4,105	594	1,024	1,235	1,252
60805 TRIBENI RURAL MUNICIPALITY	1,144	213	398	336	197
60806 CHAURJAHARI MUNICIPALITY	1,642	386	358	465	433
Salyan District	17,019	2,056	5,102	5,834	4,027
60901 DARMA RURAL MUNICIPALITY	957	89	344	289	235
60902 KUMAKH RURAL MUNICIPALITY	1,776	208	364	704	500
60903 BANAGAD KUPINDE MUNICIPALITY	1,636	114	768	533	221
60904 SHIDHA KUMAKHA RURAL MUNICIPALITY	744	81	252	183	228
60905 BAGACHOUR MUNICIPALITY	3,713	341	1,034	1,549	789
60906 CHHATRESHWORI RURAL MUNICIPALITY	1,124	339	198	284	303
60907 SHARADA MUNICIPALITY	4,184	381	1,112	1,458	1,233
60908 KALIMATI RURAL MUNICIPALITY	1,058	126	416	352	164
60909 TRIBENI RURAL MUNICIPALITY	1,023	227	356	246	194
60910 KAPURKOT RURAL MUNICIPALITY	804	150	258	236	160
Surkhet District	35,908	4,074	9,682	10,511	11,641
61001 SIMTA RURAL MUNICIPALITY	1,400	218	350	584	248
61002 CHINGAD RURAL MUNICIPALITY	897	146	348	276	127
61003 LEKABESHI MUNICIPALITY	1,581	297	416	499	369
61004 GURBHAKOT MUNICIPALITY	3,181	527	1,052	902	700
61005 BHERIGANGA MUNICIPALITY	3,468	498	1,176	1,174	620
61006 BIRENDRANAGAR MUNICIPALITY	20,750	1,846	4,740	5,415	8,749
61007 BARAHATAL RURAL MUNICIPALITY	1,323	167	428	500	228
61008 PANCHAPURI MUNICIPALITY	1,980	246	664	659	411
61009 CHAUKUNE RURAL MUNICIPALITY	1,328	129	508	502	189

1) NSIC stands for Nepal Standard Industrial Classification.

2) Establishments which belong to Section O, T, or U of NSIC are not surveyed.

Table 1-2 Number of Persons Engaged by Section of Industrial Classification, Size of Persons Engaged and Local Level.

District and Local Level	Section of NSIC ¹⁾				
	A				
	Agriculture, forestry and fishing ²⁾				
	Size of Persons Engaged				
	Total	1 person	2 person	3 to 9 persons	10 persons or more
Karnali Province					
Total	4,324	709	1,056	1,391	1,168
Municipality	2,423	316	540	715	852
Rural Municipality	1,901	393	516	676	316
601 Dolpa					
Total	482	4	8	69	401
Municipality	434	1	0	32	401
Rural Municipality	48	3	8	37	0
602 Mugu					
Total	121	3	16	34	68
Municipality	67	0	2	21	44
Rural Municipality	54	3	14	13	24
603 Humla					
Total	170	11	30	98	31
Rural Municipality	170	11	30	98	31
604 Jumla					
Total	226	63	44	89	30
Municipality	75	4	12	29	30
Rural Municipality	151	59	32	60	0
605 Kalikot					
Total	488	100	216	162	10
Municipality	162	55	82	25	0
Rural Municipality	326	45	134	137	10

1) NSIC stands for Nepal Standard Industrial Classification.

2) Registered establishments only.

Table 1-2 Number of Persons Engaged by Section of Industrial Classification, Size of Persons Engaged and Local Level.

District and Local Level	Section of NSIC ¹⁾				
	A				
	Agriculture, forestry and fishing ²⁾				
	Size of Persons Engaged				
	Total	1 person	2 person	3 to 9 persons	10 persons or more
606 Dailekh					
Total	491	113	262	92	24
Municipality	228	29	128	47	24
Rural Municipality	263	84	134	45	0
607 Jajarkot					
Total	309	190	70	29	20
Municipality	179	109	46	24	0
Rural Municipality	130	81	24	5	20
608 Rukum West					
Total	180	80	42	58	0
Municipality	89	30	28	31	0
Rural Municipality	91	50	14	27	0
609 Salyan					
Total	1,300	47	200	494	559
Municipality	775	36	114	297	328
Rural Municipality	525	11	86	197	231
610 Surkhet					
Total	557	98	168	266	25
Municipality	414	52	128	209	25
Rural Municipality	143	46	40	57	0

1) NSIC stands for Nepal Standard Industrial Classification.

2) Registered establishments only.

Table 1-2 Number of Persons Engaged by Section of Industrial Classification, Size of Persons Engaged and Local Level.

District and Local Level	Section of NSIC ¹⁾					
	A					
	Agriculture, forestry and fishing ²⁾					
	Size of Persons Engaged					
	Total	1 person	2 person	3 to 9 persons	10 persons or more	
Dolpa District	482	4	8	69	401	
60101 DOLPO BUDDHA RURAL MUNICIPALITY	0	0	0	0	0	
60102 SHEY PHOKSUNDO RURAL MUNICIPALITY	0	0	0	0	0	
60103 JAGADULLA RURAL MUNICIPALITY	4	0	4	0	0	
60104 MUDKECHULA RURAL MUNICIPALITY	2	0	2	0	0	
60105 TRIPURASUNDARI MUNICIPALITY	12	0	0	12	0	
60106 THULIBHERI MUNICIPALITY	422	1	0	20	401	
60107 KAIKE RURAL MUNICIPALITY	41	2	2	37	0	
60108 CHHARKA TANGSONG RURAL MUNICIPALITY	1	1	0	0	0	
Mugu District	121	3	16	34	68	
60201 MUGUMAKARMAROG RURAL MUNICIPALITY	2	0	2	0	0	
60202 CHHAYANATH RARA MUNICIPALITY	67	0	2	21	44	
60203 SORU RURAL MUNICIPALITY	2	0	2	0	0	
60204 KHATYAD RURAL MUNICIPALITY	50	3	10	13	24	
Humla District	170	11	30	98	31	
60301 CHANKHELI RURAL MUNICIPALITY	16	5	8	3	0	
60302 KHARPUNATH RURAL MUNICIPALITY	8	2	6	0	0	
60303 SIMKOT RURAL MUNICIPALITY	16	2	14	0	0	
60304 NAMKHA RURAL MUNICIPALITY	0	0	0	0	0	
60305 SARKEGAD RURAL MUNICIPALITY	0	0	0	0	0	
60306 ADANCHULI RURAL MUNICIPALITY	70	2	0	58	10	
60307 TANJAKOT RURAL MUNICIPALITY	60	0	2	37	21	
Jumla District	226	63	44	89	30	
60401 PATARASI RURAL MUNICIPALITY	48	9	8	31	0	
60402 KANAKA SUNDARI RURAL MUNICIPALITY	40	18	16	6	0	
60403 SINJA RURAL MUNICIPALITY	30	11	2	17	0	
60404 CHANDANNATH MUNICIPALITY	75	4	12	29	30	
60405 GUTHICHAUR RURAL MUNICIPALITY	17	7	4	6	0	
60406 TATOPANI RURAL MUNICIPALITY	6	6	0	0	0	
60407 TILA RURAL MUNICIPALITY	3	1	2	0	0	
60408 HIMA RURAL MUNICIPALITY	7	7	0	0	0	
Kalikot District	488	100	216	162	10	
60501 PALATA RURAL MUNICIPALITY	104	9	24	71	0	
60502 PACHAL JHARANA RURAL MUNICIPALITY	43	9	24	0	10	
60503 RASKOT MUNICIPALITY	63	6	38	19	0	
60504 SANNA TRIBENI RURAL MUNICIPALITY	68	3	14	51	0	
60505 NARAHARINATH RURAL MUNICIPALITY	38	4	28	6	0	
60506 KHANDACHAKRA MUNICIPALITY	51	24	24	3	0	
60507 TILAGUPHA MUNICIPALITY	48	25	20	3	0	
60508 MAHAWAI RURAL MUNICIPALITY	19	13	6	0	0	
60509 SHUVA KALIKA RURAL MUNICIPALITY	54	7	38	9	0	
Dailekh District	491	113	262	92	24	
60601 NAUMULE RURAL MUNICIPALITY	15	2	2	11	0	
60602 MAHABU RURAL MUNICIPALITY	47	18	26	3	0	
60603 BHAIRABI RURAL MUNICIPALITY	57	2	46	9	0	
60604 THANTIKANDH RURAL MUNICIPALITY	12	2	4	6	0	
60605 AATHBIS MUNICIPALITY	81	5	24	28	24	
60606 CHAMUNDA BINDRASAINI MUNICIPALITY	24	2	14	8	0	
60607 DULLU MUNICIPALITY	45	12	30	3	0	
60608 NARAYAN MUNICIPALITY	78	10	60	8	0	
60609 BHAGAWATIMAI RURAL MUNICIPALITY	44	20	18	6	0	
60610 DUNGESHWOR RURAL MUNICIPALITY	41	16	18	7	0	
60611 GURANS RURAL MUNICIPALITY	47	24	20	3	0	
Jajarkot District	309	190	70	29	20	
60701 BAREKOT RURAL MUNICIPALITY	21	17	4	0	0	
60702 KUSE RURAL MUNICIPALITY	24	24	0	0	0	
60703 JUNICHANDE RURAL MUNICIPALITY	39	24	10	5	0	
60704 CHHEDAGAD MUNICIPALITY	57	43	6	8	0	
60705 SHIVALAYA RURAL MUNICIPALITY	46	16	10	0	20	
60706 BHERI MALIKA MUNICIPALITY	84	38	36	10	0	
60707 NALAGAD MUNICIPALITY	38	28	4	6	0	

1) NSIC stands for Nepal Standard Industrial Classification.

2) Registered establishments only.

Table 1-2 Number of Persons Engaged by Section of Industrial Classification, Size of Persons Engaged and Local Level.

District and Local Level	Section of NSIC ¹⁾				
	A				
	Agriculture, forestry and fishing ²⁾				
	Size of Persons Engaged				
	Total	1 person	2 person	3 to 9 persons	10 persons or more
Rukum West District	180	80	42	58	0
60801 AATHABISAKOT MUNICIPALITY	29	17	2	10	0
60802 SANIBHERI RURAL MUNICIPALITY	43	19	8	16	0
60803 BANPHIKOT RURAL MUNICIPALITY	24	20	4	0	0
60804 MUSIKOT MUNICIPALITY	54	12	24	18	0
60805 TRIBENI RURAL MUNICIPALITY	24	11	2	11	0
60806 CHAURJAHARI MUNICIPALITY	6	1	2	3	0
Salyan District	1,300	47	200	494	559
60901 DARMA RURAL MUNICIPALITY	15	3	4	8	0
60902 KUMAKH RURAL MUNICIPALITY	212	5	6	97	104
60903 BANAGAD KUPINDE MUNICIPALITY	54	9	32	13	0
60904 SHIDHA KUMAKHA RURAL MUNICIPALITY	53	0	8	19	26
60905 BAGACHOUR MUNICIPALITY	511	11	8	200	292
60906 CHHATRESHWORI RURAL MUNICIPALITY	173	1	30	55	87
60907 SHARADA MUNICIPALITY	210	16	74	84	36
60908 KALIMATI RURAL MUNICIPALITY	35	1	12	8	14
60909 TRIBENI RURAL MUNICIPALITY	28	0	22	6	0
60910 KAPURKOT RURAL MUNICIPALITY	9	1	4	4	0
Surkhet District	557	98	168	266	25
61001 SIMTA RURAL MUNICIPALITY	4	4	0	0	0
61002 CHINGAD RURAL MUNICIPALITY	27	13	4	10	0
61003 LEKABESHI MUNICIPALITY	47	0	24	23	0
61004 GURBHAKOT MUNICIPALITY	46	4	18	24	0
61005 BHERIGANGA MUNICIPALITY	100	10	38	52	0
61006 BIRENDRANAGAR MUNICIPALITY	191	21	38	107	25
61007 BARAHATAL RURAL MUNICIPALITY	42	18	24	0	0
61008 PANCHAPURI MUNICIPALITY	30	17	10	3	0
61009 CHAUKUNE RURAL MUNICIPALITY	70	11	12	47	0

1) NSIC stands for Nepal Standard Industrial Classification.

2) Registered establishments only.

Table 1-2 Number of Persons Engaged by Section of Industrial Classification, Size of Persons Engaged and Local Level.

District and Local Level	Section of NSIC ¹⁾				
	C				
	Manufacturing				
	Size of Persons Engaged				
	Total	1 person	2 person	3 to 9 persons	10 persons or more
Karnali Province					
Total	9,883	1,813	3,140	3,978	952
Municipality	6,302	764	1,692	2,924	922
Rural Municipality	3,581	1,049	1,448	1,054	30
601 Dolpa					
Total	51	4	30	17	0
Municipality	46	4	28	14	0
Rural Municipality	5	0	2	3	0
602 Mugu					
Total	201	50	76	43	32
Municipality	101	13	28	28	32
Rural Municipality	100	37	48	15	0
603 Humla					
Total	1,019	316	376	317	10
Rural Municipality	1,019	316	376	317	10
604 Jumla					
Total	306	53	100	153	0
Municipality	156	26	40	90	0
Rural Municipality	150	27	60	63	0
605 Kalikot					
Total	1,117	192	468	437	20
Municipality	379	64	158	157	0
Rural Municipality	738	128	310	280	20

1) NSIC stands for Nepal Standard Industrial Classification.

Table 1-2 Number of Persons Engaged by Section of Industrial Classification, Size of Persons Engaged and Local Level.

District and Local Level	Section of NSIC ¹⁾				
	C				
	Manufacturing				
	Size of Persons Engaged				
	Total	1 person	2 person	3 to 9 persons	10 persons or more
606 Dailekh					
Total	943	298	332	282	31
Municipality	493	107	174	181	31
Rural Municipality	450	191	158	101	0
607 Jajarkot					
Total	422	95	150	167	10
Municipality	315	55	118	132	10
Rural Municipality	107	40	32	35	0
608 Rukum West					
Total	863	151	282	419	11
Municipality	665	105	210	339	11
Rural Municipality	198	46	72	80	0
609 Salyan					
Total	1,426	291	468	581	86
Municipality	969	117	270	496	86
Rural Municipality	457	174	198	85	0
610 Surkhet					
Total	3,535	363	858	1,562	752
Municipality	3,178	273	666	1,487	752
Rural Municipality	357	90	192	75	0

1) NSIC stands for Nepal Standard Industrial Classification.

Table 1-2 Number of Persons Engaged by Section of Industrial Classification, Size of Persons Engaged and Local Level.

District and Local Level	Section of NSIC ¹⁾					
	C					
	Manufacturing					
	Size of Persons Engaged					
	Total	1 person	2 person	3 to 9 persons	10 persons or more	
Dolpa District	51	4	30	17	0	
60101 DOLPO BUDDHA RURAL MUNICIPALITY	0	0	0	0	0	
60102 SHEY PHOKSUNDO RURAL MUNICIPALITY	3	0	0	3	0	
60103 JAGADULLA RURAL MUNICIPALITY	0	0	0	0	0	
60104 MUDKECHULA RURAL MUNICIPALITY	2	0	2	0	0	
60105 TRIPURASUNDARI MUNICIPALITY	12	3	6	3	0	
60106 THULIBHERI MUNICIPALITY	34	1	22	11	0	
60107 KAIKE RURAL MUNICIPALITY	0	0	0	0	0	
60108 CHHARKA TANGSONG RURAL MUNICIPALITY	0	0	0	0	0	
Mugu District	201	50	76	43	32	
60201 MUGUMAKARMAROG RURAL MUNICIPALITY	18	8	10	0	0	
60202 CHHAYANATH RARA MUNICIPALITY	101	13	28	28	32	
60203 SORU RURAL MUNICIPALITY	41	17	24	0	0	
60204 KHATYAD RURAL MUNICIPALITY	41	12	14	15	0	
Humla District	1,019	316	376	317	10	
60301 CHANKHELI RURAL MUNICIPALITY	142	117	22	3	0	
60302 KHARPUNATH RURAL MUNICIPALITY	215	49	142	24	0	
60303 SIMKOT RURAL MUNICIPALITY	194	76	46	62	10	
60304 NAMKHA RURAL MUNICIPALITY	33	16	14	3	0	
60305 SARKEGAD RURAL MUNICIPALITY	221	31	74	116	0	
60306 ADANCHULI RURAL MUNICIPALITY	148	15	58	75	0	
60307 TANJAKOT RURAL MUNICIPALITY	66	12	20	34	0	
Jumla District	306	53	100	153	0	
60401 PATARASI RURAL MUNICIPALITY	14	0	2	12	0	
60402 KANAKA SUNDARI RURAL MUNICIPALITY	31	7	10	14	0	
60403 SINJA RURAL MUNICIPALITY	32	5	12	15	0	
60404 CHANDANNATH MUNICIPALITY	156	26	40	90	0	
60405 GUTHICHAUR RURAL MUNICIPALITY	13	1	6	6	0	
60406 TATOPANI RURAL MUNICIPALITY	16	1	2	13	0	
60407 TILA RURAL MUNICIPALITY	37	12	22	3	0	
60408 HIMA RURAL MUNICIPALITY	7	1	6	0	0	
Kalikot District	1,117	192	468	437	20	
60501 PALATA RURAL MUNICIPALITY	156	8	116	32	0	
60502 PACHAL JHARANA RURAL MUNICIPALITY	128	15	60	53	0	
60503 RASKOT MUNICIPALITY	132	32	58	42	0	
60504 SANNI TRIBENI RURAL MUNICIPALITY	137	12	46	79	0	
60505 NARAHARINATH RURAL MUNICIPALITY	75	28	20	27	0	
60506 KHANDACHAKRA MUNICIPALITY	165	19	64	82	0	
60507 TILAGUPHA MUNICIPALITY	82	13	36	33	0	
60508 MAHAWAI RURAL MUNICIPALITY	63	14	34	15	0	
60509 SHUVA KALIKA RURAL MUNICIPALITY	179	51	34	74	20	
Dailekh District	943	298	332	282	31	
60601 NAUMULE RURAL MUNICIPALITY	79	30	28	21	0	
60602 MAHABU RURAL MUNICIPALITY	49	21	22	6	0	
60603 BHAIRABI RURAL MUNICIPALITY	27	10	14	3	0	
60604 THANTIKANDH RURAL MUNICIPALITY	22	5	10	7	0	
60605 AATHBIS MUNICIPALITY	76	20	42	14	0	
60606 CHAMUNDA BINDRASAINI MUNICIPALITY	47	23	10	14	0	
60607 DULLU MUNICIPALITY	142	31	74	37	0	
60608 NARAYAN MUNICIPALITY	228	33	48	116	31	
60609 BHAGAWATIMAI RURAL MUNICIPALITY	94	53	32	9	0	
60610 DUNGESHWOR RURAL MUNICIPALITY	71	22	24	25	0	
60611 GURANS RURAL MUNICIPALITY	108	50	28	30	0	
Jajarkot District	422	95	150	167	10	
60701 BAREKOT RURAL MUNICIPALITY	32	28	0	4	0	
60702 KUSE RURAL MUNICIPALITY	23	2	6	15	0	
60703 JUNICHANDE RURAL MUNICIPALITY	17	5	12	0	0	
60704 CHHEDAGAD MUNICIPALITY	63	5	34	24	0	
60705 SHIVALAYA RURAL MUNICIPALITY	35	5	14	16	0	
60706 BHERI MALIKA MUNICIPALITY	203	33	56	104	10	
60707 NALAGAD MUNICIPALITY	49	17	28	4	0	

1) NSIC stands for Nepal Standard Industrial Classification.

Table 1-2 Number of Persons Engaged by Section of Industrial Classification, Size of Persons Engaged and Local Level.

District and Local Level	Section of NSIC ¹⁾					
	C					
	Manufacturing					
	Size of Persons Engaged					
	Total	1 person	2 person	3 to 9 persons	10 persons or more	
Rukum West District	863	151	282	419	11	
60801 AATHABISAKOT MUNICIPALITY	86	16	40	30	0	
60802 SANIBHERI RURAL MUNICIPALITY	81	17	34	30	0	
60803 BANPHIKOT RURAL MUNICIPALITY	36	4	16	16	0	
60804 MUSIKOT MUNICIPALITY	415	62	122	231	0	
60805 TRIBENI RURAL MUNICIPALITY	81	25	22	34	0	
60806 CHAURJAHARI MUNICIPALITY	164	27	48	78	11	
Salyan District	1,426	291	468	581	86	
60901 DARMA RURAL MUNICIPALITY	38	11	22	5	0	
60902 KUMAKH RURAL MUNICIPALITY	58	24	30	4	0	
60903 BANAGAD KUPINDE MUNICIPALITY	123	17	62	44	0	
60904 SHIDHA KUMAKHA RURAL MUNICIPALITY	44	11	18	15	0	
60905 BAGACHOUR MUNICIPALITY	457	41	108	252	56	
60906 CHHATRESHWORI RURAL MUNICIPALITY	82	50	18	14	0	
60907 SHARADA MUNICIPALITY	389	59	100	200	30	
60908 KALIMATI RURAL MUNICIPALITY	78	40	38	0	0	
60909 TRIBENI RURAL MUNICIPALITY	107	32	42	33	0	
60910 KAPURKOT RURAL MUNICIPALITY	50	6	30	14	0	
Surkhet District	3,535	363	858	1,562	752	
61001 SIMTA RURAL MUNICIPALITY	86	23	40	23	0	
61002 CHINGAD RURAL MUNICIPALITY	75	16	38	21	0	
61003 LEKABESHI MUNICIPALITY	129	30	46	53	0	
61004 GURBHAKOT MUNICIPALITY	337	38	110	166	23	
61005 BHERIGANGA MUNICIPALITY	290	36	114	140	0	
61006 BIRENDRANAGAR MUNICIPALITY	2,210	147	310	1,036	717	
61007 BARAHATAL RURAL MUNICIPALITY	88	30	48	10	0	
61008 PANCHAPURI MUNICIPALITY	212	22	86	92	12	
61009 CHAUKUNE RURAL MUNICIPALITY	108	21	66	21	0	

1) NSIC stands for Nepal Standard Industrial Classification.

Table 1-2 Number of Persons Engaged by Section of Industrial Classification, Size of Persons Engaged and Local Level.

District and Local Level	Section of NSIC ¹⁾				
	B+D+E+F				
	Mining, Electricity, gas, Water supply & Construction				
	Size of Persons Engaged				
	Total	1 person	2 person	3 to 9 persons	10 persons or more
Karnali Province					
Total	1,372	136	106	379	751
Municipality	884	101	50	207	526
Rural Municipality	488	35	56	172	225
601 Dolpa					
Total	4	2	2	0	0
Municipality	4	2	2	0	0
Rural Municipality	0	0	0	0	0
602 Mugu					
Total	43	6	4	16	17
Municipality	27	3	2	5	17
Rural Municipality	16	3	2	11	0
603 Humla					
Total	103	7	10	14	72
Rural Municipality	103	7	10	14	72
604 Jumla					
Total	75	5	14	27	29
Municipality	41	3	4	5	29
Rural Municipality	34	2	10	22	0
605 Kalikot					
Total	266	79	8	57	122
Municipality	135	65	6	17	47
Rural Municipality	131	14	2	40	75

1) NSIC stands for Nepal Standard Industrial Classification.

Table 1-2 Number of Persons Engaged by Section of Industrial Classification, Size of Persons Engaged and Local Level.

District and Local Level	Section of NSIC ¹⁾				
	B+D+E+F				
	Mining, Electricity, gas, Water supply & Construction				
	Size of Persons Engaged				
	Total	1 person	2 person	3 to 9 persons	10 persons or more
606 Dailekh					
Total	117	10	6	43	58
Municipality	82	10	4	31	37
Rural Municipality	35	0	2	12	21
607 Jajarkot					
Total	92	7	18	38	29
Municipality	59	7	10	26	16
Rural Municipality	33	0	8	12	13
608 Rukum West					
Total	132	8	18	62	44
Municipality	97	2	4	47	44
Rural Municipality	35	6	14	15	0
609 Salyan					
Total	243	4	6	78	155
Municipality	150	2	2	35	111
Rural Municipality	93	2	4	43	44
610 Surkhet					
Total	297	8	20	44	225
Municipality	289	7	16	41	225
Rural Municipality	8	1	4	3	0

1) NSIC stands for Nepal Standard Industrial Classification.

Table 1-2 Number of Persons Engaged by Section of Industrial Classification, Size of Persons Engaged and Local Level.

District and Local Level	Section of NSIC ¹⁾				
	B+D+E+F				
	Mining, Electricity, gas, Water supply & Construction				
	Size of Persons Engaged				
	Total	1 person	2 person	3 to 9 persons	10 persons or more
Dolpa District	4	2	2	0	0
60101 DOLPO BUDDHA RURAL MUNICIPALITY	0	0	0	0	0
60102 SHEY PHOKSUNDO RURAL MUNICIPALITY	0	0	0	0	0
60103 JAGADULLA RURAL MUNICIPALITY	0	0	0	0	0
60104 MUDKECHULA RURAL MUNICIPALITY	0	0	0	0	0
60105 TRIPURASUNDARI MUNICIPALITY	0	0	0	0	0
60106 THULIBHERI MUNICIPALITY	4	2	2	0	0
60107 KAIKE RURAL MUNICIPALITY	0	0	0	0	0
60108 CHHARKA TANGSONG RURAL MUNICIPALITY	0	0	0	0	0
Mugu District	43	6	4	16	17
60201 MUGUMAKARMAROG RURAL MUNICIPALITY	2	0	2	0	0
60202 CHHAYANATH RARA MUNICIPALITY	27	3	2	5	17
60203 SORU RURAL MUNICIPALITY	7	3	0	4	0
60204 KHATYAD RURAL MUNICIPALITY	7	0	0	7	0
Humla District	103	7	10	14	72
60301 CHANKHELI RURAL MUNICIPALITY	0	0	0	0	0
60302 KHARPUNATH RURAL MUNICIPALITY	4	2	2	0	0
60303 SIMKOT RURAL MUNICIPALITY	80	0	2	6	72
60304 NAMKHA RURAL MUNICIPALITY	6	4	2	0	0
60305 SARKEGAD RURAL MUNICIPALITY	4	0	4	0	0
60306 ADANCHULI RURAL MUNICIPALITY	8	0	0	8	0
60307 TANJAKOT RURAL MUNICIPALITY	1	1	0	0	0
Jumla District	75	5	14	27	29
60401 PATARASI RURAL MUNICIPALITY	24	2	6	16	0
60402 KANAKA SUNDARI RURAL MUNICIPALITY	0	0	0	0	0
60403 SINJA RURAL MUNICIPALITY	4	0	4	0	0
60404 CHANDANNATH MUNICIPALITY	41	3	4	5	29
60405 GUTHICHAUR RURAL MUNICIPALITY	0	0	0	0	0
60406 TATOPANI RURAL MUNICIPALITY	3	0	0	3	0
60407 TILA RURAL MUNICIPALITY	0	0	0	0	0
60408 HIMA RURAL MUNICIPALITY	3	0	0	3	0
Kalikot District	266	79	8	57	122
60501 PALATA RURAL MUNICIPALITY	20	3	0	17	0
60502 PACHAL JHARANA RURAL MUNICIPALITY	16	0	0	0	16
60503 RASKOT MUNICIPALITY	11	9	2	0	0
60504 SANNI TRIBENI RURAL MUNICIPALITY	37	0	0	11	26
60505 NARAHARINATH RURAL MUNICIPALITY	43	1	0	9	33
60506 KHANDACHAKRA MUNICIPALITY	83	31	4	11	37
60507 TILAGUPHA MUNICIPALITY	41	25	0	6	10
60508 MAHAWAI RURAL MUNICIPALITY	5	2	0	3	0
60509 SHUVA KALIKA RURAL MUNICIPALITY	10	8	2	0	0
Dailekh District	117	10	6	43	58
60601 NAUMULE RURAL MUNICIPALITY	21	0	0	0	21
60602 MAHABU RURAL MUNICIPALITY	2	0	2	0	0
60603 BHAIRABI RURAL MUNICIPALITY	7	0	0	7	0
60604 THANTIKANDH RURAL MUNICIPALITY	0	0	0	0	0
60605 AATHBIS MUNICIPALITY	17	2	0	0	15
60606 CHAMUNDA BINDRASAINI MUNICIPALITY	1	1	0	0	0
60607 DULLU MUNICIPALITY	0	0	0	0	0
60608 NARAYAN MUNICIPALITY	64	7	4	31	22
60609 BHAGAWATIMAI RURAL MUNICIPALITY	0	0	0	0	0
60610 DUNGESHWOR RURAL MUNICIPALITY	0	0	0	0	0
60611 GURANS RURAL MUNICIPALITY	5	0	0	5	0
Jajarkot District	92	7	18	38	29
60701 BAREKOT RURAL MUNICIPALITY	18	0	6	12	0
60702 KUSE RURAL MUNICIPALITY	15	0	2	0	13
60703 JUNICHANDE RURAL MUNICIPALITY	0	0	0	0	0
60704 CHHEDAGAD MUNICIPALITY	0	0	0	0	0
60705 SHIVALAYA RURAL MUNICIPALITY	0	0	0	0	0
60706 BHERI MALIKA MUNICIPALITY	45	7	6	16	16
60707 NALAGAD MUNICIPALITY	14	0	4	10	0

1) NSIC stands for Nepal Standard Industrial Classification.

Table 1-2 Number of Persons Engaged by Section of Industrial Classification, Size of Persons Engaged and Local Level.

District and Local Level	Section of NSIC ¹⁾					
	B+D+E+F					
	Mining, Electricity, gas, Water supply & Construction					
	Size of Persons Engaged					
	Total	1 person	2 person	3 to 9 persons	10 persons or more	
Rukum West District	132	8	18	62	44	
60801 AATHABISAKOT MUNICIPALITY	5	0	2	3	0	
60802 SANIBHERI RURAL MUNICIPALITY	14	2	12	0	0	
60803 BANPHIKOT RURAL MUNICIPALITY	13	1	0	12	0	
60804 MUSIKOT MUNICIPALITY	76	2	2	28	44	
60805 TRIBENI RURAL MUNICIPALITY	8	3	2	3	0	
60806 CHAURJAHARI MUNICIPALITY	16	0	0	16	0	
Salyan District	243	4	6	78	155	
60901 DARMA RURAL MUNICIPALITY	0	0	0	0	0	
60902 KUMAKH RURAL MUNICIPALITY	80	1	0	35	44	
60903 BANAGAD KUPINDE MUNICIPALITY	0	0	0	0	0	
60904 SHIDHA KUMAKHA RURAL MUNICIPALITY	0	0	0	0	0	
60905 BAGACHOUR MUNICIPALITY	66	1	2	20	43	
60906 CHHATRESHWORI RURAL MUNICIPALITY	5	0	0	5	0	
60907 SHARADA MUNICIPALITY	84	1	0	15	68	
60908 KALIMATI RURAL MUNICIPALITY	1	1	0	0	0	
60909 TRIBENI RURAL MUNICIPALITY	7	0	4	3	0	
60910 KAPURKOT RURAL MUNICIPALITY	0	0	0	0	0	
Surkhet District	297	8	20	44	225	
61001 SIMTA RURAL MUNICIPALITY	5	0	2	3	0	
61002 CHINGAD RURAL MUNICIPALITY	2	0	2	0	0	
61003 LEKABESHI MUNICIPALITY	13	1	2	0	10	
61004 GURBHAKOT MUNICIPALITY	26	1	0	9	16	
61005 BHERIGANGA MUNICIPALITY	23	0	0	4	19	
61006 BIRENDRANAGAR MUNICIPALITY	213	3	14	16	180	
61007 BARAHATAL RURAL MUNICIPALITY	0	0	0	0	0	
61008 PANCHAPURI MUNICIPALITY	14	2	0	12	0	
61009 CHAUKUNE RURAL MUNICIPALITY	1	1	0	0	0	

1) NSIC stands for Nepal Standard Industrial Classification.

Table 1-2 Number of Persons Engaged by Section of Industrial Classification, Size of Persons Engaged and Local Level.

District and Local Level	Section of NSIC ¹⁾				
	G				
	Wholesale and retail trade				
	Size of Persons Engaged				
	Total	1 person	2 person	3 to 9 persons	10 persons or more
Karnali Province					
Total	40,029	9,666	21,418	8,423	522
Municipality	25,272	5,788	13,286	5,707	491
Rural Municipality	14,757	3,878	8,132	2,716	31
601 Dolpa					
Total	696	109	466	111	10
Municipality	440	103	272	55	10
Rural Municipality	256	6	194	56	0
602 Mugu					
Total	1,361	385	748	228	0
Municipality	719	193	344	182	0
Rural Municipality	642	192	404	46	0
603 Humla					
Total	1,218	211	636	371	0
Rural Municipality	1,218	211	636	371	0
604 Jumla					
Total	3,432	580	1,784	1,020	48
Municipality	1,142	265	558	281	38
Rural Municipality	2,290	315	1,226	739	10
605 Kalikot					
Total	3,130	563	1,830	737	0
Municipality	1,457	253	902	302	0
Rural Municipality	1,673	310	928	435	0

1) NSIC stands for Nepal Standard Industrial Classification.

Table 1-2 Number of Persons Engaged by Section of Industrial Classification, Size of Persons Engaged and Local Level.

District and Local Level	Section of NSIC ¹⁾				
	G				
	Wholesale and retail trade				
	Size of Persons Engaged				
	Total	1 person	2 person	3 to 9 persons	10 persons or more
606 Dailekh					
Total	5,033	1,567	2,890	566	10
Municipality	2,833	743	1,724	356	10
Rural Municipality	2,200	824	1,166	210	0
607 Jajarkot					
Total	2,993	816	1,684	493	0
Municipality	1,988	378	1,198	412	0
Rural Municipality	1,005	438	486	81	0
608 Rukum West					
Total	3,337	1,171	1,646	509	11
Municipality	2,313	836	1,060	406	11
Rural Municipality	1,024	335	586	103	0
609 Salyan					
Total	5,604	1,327	3,298	968	11
Municipality	3,056	482	1,850	724	0
Rural Municipality	2,548	845	1,448	244	11
610 Surkhet					
Total	13,225	2,937	6,436	3,420	432
Municipality	11,324	2,535	5,378	2,989	422
Rural Municipality	1,901	402	1,058	431	10

1) NSIC stands for Nepal Standard Industrial Classification.

Table 1-2 Number of Persons Engaged by Section of Industrial Classification, Size of Persons Engaged and Local Level.

District and Local Level	Section of NSIC ¹⁾					
	G					
	Wholesale and retail trade					
	Size of Persons Engaged					
	Total	1 person	2 person	3 to 9 persons	10 persons or more	
Dolpa District	696	109	466	111		10
60101 DOLPO BUDDHA RURAL MUNICIPALITY	30	0	30	0		0
60102 SHEY PHOKSUNDO RURAL MUNICIPALITY	38	1	0	37		0
60103 JAGADULLA RURAL MUNICIPALITY	74	0	68	6		0
60104 MUDKECHULA RURAL MUNICIPALITY	102	5	94	3		0
60105 TRIPURASUNDARI MUNICIPALITY	140	75	62	3		0
60106 THULIBHERI MUNICIPALITY	300	28	210	52		10
60107 KAIKE RURAL MUNICIPALITY	2	0	2	0		0
60108 CHHARKA TANGSONG RURAL MUNICIPALITY	10	0	0	10		0
Mugu District	1,361	385	748	228		0
60201 MUGUMAKARMAROG RURAL MUNICIPALITY	31	1	24	6		0
60202 CHHAYANATH RARA MUNICIPALITY	719	193	344	182		0
60203 SORU RURAL MUNICIPALITY	359	77	276	6		0
60204 KHATYAD RURAL MUNICIPALITY	252	114	104	34		0
Humla District	1,218	211	636	371		0
60301 CHANKHELI RURAL MUNICIPALITY	176	39	116	21		0
60302 KHARPUNATH RURAL MUNICIPALITY	107	43	64	0		0
60303 SIMKOT RURAL MUNICIPALITY	343	73	226	44		0
60304 NAMKHA RURAL MUNICIPALITY	40	4	32	4		0
60305 SARKEGAD RURAL MUNICIPALITY	130	31	74	25		0
60306 ADANCHULI RURAL MUNICIPALITY	244	14	74	156		0
60307 TANJAKOT RURAL MUNICIPALITY	178	7	50	121		0
Jumla District	3,432	580	1,784	1,020		48
60401 PATARASI RURAL MUNICIPALITY	371	56	202	113		0
60402 KANAKA SUNDARI RURAL MUNICIPALITY	278	52	180	46		0
60403 SINJA RURAL MUNICIPALITY	300	36	120	134		10
60404 CHANDANNATH MUNICIPALITY	1,142	265	558	281		38
60405 GUTHICHAUR RURAL MUNICIPALITY	263	38	160	65		0
60406 TATOPANI RURAL MUNICIPALITY	411	48	178	185		0
60407 TILA RURAL MUNICIPALITY	427	53	252	122		0
60408 HIMA RURAL MUNICIPALITY	240	32	134	74		0
Kalikot District	3,130	563	1,830	737		0
60501 PALATA RURAL MUNICIPALITY	330	6	166	158		0
60502 PACHAL JHARANA RURAL MUNICIPALITY	258	42	172	44		0
60503 RASKOT MUNICIPALITY	410	70	278	62		0
60504 SANNI TRIBENI RURAL MUNICIPALITY	305	42	150	113		0
60505 NARAHARINATH RURAL MUNICIPALITY	384	131	202	51		0
60506 KHANDACHAKRA MUNICIPALITY	735	132	424	179		0
60507 TILAGUPHA MUNICIPALITY	312	51	200	61		0
60508 MAHAWAI RURAL MUNICIPALITY	134	32	90	12		0
60509 SHUVA KALIKA RURAL MUNICIPALITY	262	57	148	57		0
Dailekh District	5,033	1,567	2,890	566		10
60601 NAUMULE RURAL MUNICIPALITY	329	102	158	69		0
60602 MAHABU RURAL MUNICIPALITY	288	92	174	22		0
60603 BHAIRABI RURAL MUNICIPALITY	396	179	192	25		0
60604 THANTIKANDH RURAL MUNICIPALITY	205	60	132	13		0
60605 AATHBIS MUNICIPALITY	633	111	378	144		0
60606 CHAMUNDA BINDRASAINI MUNICIPALITY	352	116	216	20		0
60607 DULLU MUNICIPALITY	925	248	594	83		0
60608 NARAYAN MUNICIPALITY	923	268	536	109		10
60609 BHAGAWATIMAI RURAL MUNICIPALITY	322	102	202	18		0
60610 DUNGESHWOR RURAL MUNICIPALITY	335	90	198	47		0
60611 GURANS RURAL MUNICIPALITY	325	199	110	16		0
Jajarkot District	2,993	816	1,684	493		0
60701 BAREKOT RURAL MUNICIPALITY	237	235	2	0		0
60702 KUSE RURAL MUNICIPALITY	237	56	166	15		0
60703 JUNICHANDE RURAL MUNICIPALITY	268	52	174	42		0
60704 CHHEDAGAD MUNICIPALITY	727	86	412	229		0
60705 SHIVALAYA RURAL MUNICIPALITY	263	95	144	24		0
60706 BHERI MALIKA MUNICIPALITY	885	218	566	101		0
60707 NALAGAD MUNICIPALITY	376	74	220	82		0

1) NSIC stands for Nepal Standard Industrial Classification.

Table 1-2 Number of Persons Engaged by Section of Industrial Classification, Size of Persons Engaged and Local Level.

District and Local Level	Section of NSIC ¹⁾					
	G					
	Wholesale and retail trade					
	Size of Persons Engaged					
	Total	1 person	2 person	3 to 9 persons	10 persons or more	
Rukum West District	3,337	1,171	1,646	509		11
60801 AATHABISAKOT MUNICIPALITY	565	174	312	79		0
60802 SANIBHERI RURAL MUNICIPALITY	302	88	192	22		0
60803 BANPHIKOT RURAL MUNICIPALITY	269	117	124	28		0
60804 MUSIKOT MUNICIPALITY	1,221	368	568	274		11
60805 TRIBENI RURAL MUNICIPALITY	453	130	270	53		0
60806 CHAURJAHARI MUNICIPALITY	527	294	180	53		0
Salyan District	5,604	1,327	3,298	968		11
60901 DARMA RURAL MUNICIPALITY	413	61	266	86		0
60902 KUMAKH RURAL MUNICIPALITY	459	152	270	26		11
60903 BANAGAD KUPINDE MUNICIPALITY	699	69	522	108		0
60904 SHIDHA KUMAKHA RURAL MUNICIPALITY	265	51	166	48		0
60905 BAGACHOUR MUNICIPALITY	1,118	199	668	251		0
60906 CHHATRESHWORI RURAL MUNICIPALITY	341	249	84	8		0
60907 SHARADA MUNICIPALITY	1,239	214	660	365		0
60908 KALIMATI RURAL MUNICIPALITY	402	57	286	59		0
60909 TRIBENI RURAL MUNICIPALITY	365	162	196	7		0
60910 KAPURKOT RURAL MUNICIPALITY	303	113	180	10		0
Surkhet District	13,225	2,937	6,436	3,420		432
61001 SIMTA RURAL MUNICIPALITY	576	161	238	167		10
61002 CHINGAD RURAL MUNICIPALITY	384	91	254	39		0
61003 LEKABESHI MUNICIPALITY	550	232	238	80		0
61004 GURBHAKOT MUNICIPALITY	1,223	390	658	175		0
61005 BHERIGANGA MUNICIPALITY	1,653	382	828	443		0
61006 BIRENDRANAGAR MUNICIPALITY	7,124	1,367	3,216	2,119		422
61007 BARAHATAL RURAL MUNICIPALITY	477	77	242	158		0
61008 PANCHAPURI MUNICIPALITY	774	164	438	172		0
61009 CHAUKUNE RURAL MUNICIPALITY	464	73	324	67		0

1) NSIC stands for Nepal Standard Industrial Classification.

Table 1-2 Number of Persons Engaged by Section of Industrial Classification, Size of Persons Engaged and Local Level.

District and Local Level	Section of NSIC ¹⁾				
	H+J				
	Transportation and storage, Information and communication				
	Size of Persons Engaged				
	Total	1 person	2 person	3 to 9 persons	10 persons or more
Karnali Province					
Total	1,948	27	104	791	1,026
Municipality	1,510	20	60	516	914
Rural Municipality	438	7	44	275	112
601 Dolpa					
Total	82	1	6	44	31
Municipality	75	1	2	41	31
Rural Municipality	7	0	4	3	0
602 Mugu					
Total	59	1	4	43	11
Municipality	48	0	0	37	11
Rural Municipality	11	1	4	6	0
603 Humla					
Total	135	3	2	29	101
Rural Municipality	135	3	2	29	101
604 Jumla					
Total	104	2	4	51	47
Municipality	85	1	2	35	47
Rural Municipality	19	1	2	16	0
605 Kalikot					
Total	60	2	4	31	23
Municipality	51	1	2	25	23
Rural Municipality	9	1	2	6	0

1) NSIC stands for Nepal Standard Industrial Classification.

Table 1-2 Number of Persons Engaged by Section of Industrial Classification, Size of Persons Engaged and Local Level.

District and Local Level	Section of NSIC ¹⁾				
	H+J				
	Transportation and storage, Information and communication				
	Size of Persons Engaged				
	Total	1 person	2 person	3 to 9 persons	10 persons or more
606 Dailekh					
Total	190	1	16	136	37
Municipality	132	1	8	86	37
Rural Municipality	58	0	8	50	0
607 Jajarkot					
Total	85	3	6	56	20
Municipality	55	3	2	30	20
Rural Municipality	30	0	4	26	0
608 Rukum West					
Total	155	1	6	75	73
Municipality	135	1	0	61	73
Rural Municipality	20	0	6	14	0
609 Salyan					
Total	451	3	20	156	272
Municipality	370	2	12	95	261
Rural Municipality	81	1	8	61	11
610 Surkhet					
Total	627	10	36	170	411
Municipality	559	10	32	106	411
Rural Municipality	68	0	4	64	0

1) NSIC stands for Nepal Standard Industrial Classification.

Table 1-2 Number of Persons Engaged by Section of Industrial Classification, Size of Persons Engaged and Local Level.

District and Local Level	Section of NSIC ¹⁾					
	H+J					
	Transportation and storage, Information and communication					
	Size of Persons Engaged					
	Total	1 person	2 person	3 to 9 persons	10 persons or more	
Dolpa District	82	1	6	44	31	
60101 DOLPO BUDDHA RURAL MUNICIPALITY	7	0	4	3	0	
60102 SHEY PHOKSUNDO RURAL MUNICIPALITY	0	0	0	0	0	
60103 JAGADULLA RURAL MUNICIPALITY	0	0	0	0	0	
60104 MUDKECHULA RURAL MUNICIPALITY	0	0	0	0	0	
60105 TRIPURASUNDARI MUNICIPALITY	9	0	2	7	0	
60106 THULIBHERI MUNICIPALITY	66	1	0	34	31	
60107 KAIKE RURAL MUNICIPALITY	0	0	0	0	0	
60108 CHHARKA TANGSONG RURAL MUNICIPALITY	0	0	0	0	0	
Mugu District	59	1	4	43	11	
60201 MUGUMAKARMAROG RURAL MUNICIPALITY	1	1	0	0	0	
60202 CHHAYANATH RARA MUNICIPALITY	48	0	0	37	11	
60203 SORU RURAL MUNICIPALITY	5	0	2	3	0	
60204 KHATYAD RURAL MUNICIPALITY	5	0	2	3	0	
Humla District	135	3	2	29	101	
60301 CHANKHELI RURAL MUNICIPALITY	0	0	0	0	0	
60302 KHARPUNATH RURAL MUNICIPALITY	0	0	0	0	0	
60303 SIMKOT RURAL MUNICIPALITY	111	0	2	22	87	
60304 NAMKHA RURAL MUNICIPALITY	3	3	0	0	0	
60305 SARKEGAD RURAL MUNICIPALITY	3	0	0	3	0	
60306 ADANCHULI RURAL MUNICIPALITY	18	0	0	4	14	
60307 TANJAKOT RURAL MUNICIPALITY	0	0	0	0	0	
Jumla District	104	2	4	51	47	
60401 PATARASI RURAL MUNICIPALITY	4	0	0	4	0	
60402 KANAKA SUNDARI RURAL MUNICIPALITY	7	0	0	7	0	
60403 SINJA RURAL MUNICIPALITY	7	0	2	5	0	
60404 CHANDANNATH MUNICIPALITY	85	1	2	35	47	
60405 GUTHICHAUR RURAL MUNICIPALITY	0	0	0	0	0	
60406 TATOPANI RURAL MUNICIPALITY	0	0	0	0	0	
60407 TILA RURAL MUNICIPALITY	0	0	0	0	0	
60408 HIMA RURAL MUNICIPALITY	1	1	0	0	0	
Kalikot District	60	2	4	31	23	
60501 PALATA RURAL MUNICIPALITY	5	0	2	3	0	
60502 PACHAL JHARANA RURAL MUNICIPALITY	0	0	0	0	0	
60503 RASKOT MUNICIPALITY	3	0	0	3	0	
60504 SANNA TRIBENI RURAL MUNICIPALITY	0	0	0	0	0	
60505 NARAHARINATH RURAL MUNICIPALITY	4	1	0	3	0	
60506 KHANDACHAKRA MUNICIPALITY	45	0	0	22	23	
60507 TILAGUPHA MUNICIPALITY	3	1	2	0	0	
60508 MAHAWAI RURAL MUNICIPALITY	0	0	0	0	0	
60509 SHUVA KALIKA RURAL MUNICIPALITY	0	0	0	0	0	
Dailekh District	190	1	16	136	37	
60601 NAUMULE RURAL MUNICIPALITY	3	0	0	3	0	
60602 MAHABU RURAL MUNICIPALITY	17	0	0	17	0	
60603 BHAIRABI RURAL MUNICIPALITY	0	0	0	0	0	
60604 THANTIKANDH RURAL MUNICIPALITY	8	0	2	6	0	
60605 AATHBIS MUNICIPALITY	12	0	0	12	0	
60606 CHAMUNDA BINDRASAINI MUNICIPALITY	20	0	0	20	0	
60607 DULLU MUNICIPALITY	47	0	8	23	16	
60608 NARAYAN MUNICIPALITY	53	1	0	31	21	
60609 BHAGAWATIMAI RURAL MUNICIPALITY	10	0	2	8	0	
60610 DUNGESHWOR RURAL MUNICIPALITY	13	0	4	9	0	
60611 GURANS RURAL MUNICIPALITY	7	0	0	7	0	
Jajarkot District	85	3	6	56	20	
60701 BAREKOT RURAL MUNICIPALITY	9	0	0	9	0	
60702 KUSE RURAL MUNICIPALITY	7	0	0	7	0	
60703 JUNICHANDE RURAL MUNICIPALITY	6	0	2	4	0	
60704 CHHEDAGAD MUNICIPALITY	6	0	0	6	0	
60705 SHIVALAYA RURAL MUNICIPALITY	8	0	2	6	0	
60706 BHERI MALIKA MUNICIPALITY	46	0	2	24	20	
60707 NALAGAD MUNICIPALITY	3	3	0	0	0	

1) NSIC stands for Nepal Standard Industrial Classification.

Table 1-2 Number of Persons Engaged by Section of Industrial Classification, Size of Persons Engaged and Local Level.

District and Local Level	Section of NSIC ¹⁾					
	H+J					
	Transportation and storage, Information and communication					
	Size of Persons Engaged					
	Total	1 person	2 person	3 to 9 persons	10 persons or more	
Rukum West District	155	1	6	75	73	
60801 AATHABISAKOT MUNICIPALITY	6	0	0	6	0	
60802 SANIBHERI RURAL MUNICIPALITY	7	0	4	3	0	
60803 BANPHIKOT RURAL MUNICIPALITY	10	0	2	8	0	
60804 MUSIKOT MUNICIPALITY	113	1	0	39	73	
60805 TRIBENI RURAL MUNICIPALITY	3	0	0	3	0	
60806 CHAURJAHARI MUNICIPALITY	16	0	0	16	0	
Salyan District	451	3	20	156	272	
60901 DARMA RURAL MUNICIPALITY	6	0	0	6	0	
60902 KUMAKH RURAL MUNICIPALITY	11	1	2	8	0	
60903 BANAGAD KUPINDE MUNICIPALITY	13	1	4	8	0	
60904 SHIDHA KUMAKHA RURAL MUNICIPALITY	0	0	0	0	0	
60905 BAGACHOUR MUNICIPALITY	28	1	0	27	0	
60906 CHHATRESHWORI RURAL MUNICIPALITY	9	0	2	7	0	
60907 SHARADA MUNICIPALITY	329	0	8	60	261	
60908 KALIMATI RURAL MUNICIPALITY	32	0	2	19	11	
60909 TRIBENI RURAL MUNICIPALITY	5	0	2	3	0	
60910 KAPURKOT RURAL MUNICIPALITY	18	0	0	18	0	
Surkhet District	627	10	36	170	411	
61001 SIMTA RURAL MUNICIPALITY	20	0	0	20	0	
61002 CHINGAD RURAL MUNICIPALITY	18	0	0	18	0	
61003 LEKABESHI MUNICIPALITY	12	0	4	8	0	
61004 GURBHAKOT MUNICIPALITY	22	1	4	17	0	
61005 BHERIGANGA MUNICIPALITY	48	0	2	18	28	
61006 BIRENDRANAGAR MUNICIPALITY	459	7	16	53	383	
61007 BARAHATAL RURAL MUNICIPALITY	10	0	2	8	0	
61008 PANCHAPURI MUNICIPALITY	18	2	6	10	0	
61009 CHAUKUNE RURAL MUNICIPALITY	20	0	2	18	0	

1) NSIC stands for Nepal Standard Industrial Classification.

Table 1-2 Number of Persons Engaged by Section of Industrial Classification, Size of Persons Engaged and Local Level.

District and Local Level	Section of NSIC ¹⁾				
	I				
	Accommodation and food service				
	Size of Persons Engaged				
	Total	1 person	2 person	3 to 9 persons	10 persons or more
Karnali Province					
Total	13,398	1,489	7,166	4,338	405
Municipality	8,986	918	4,582	3,119	367
Rural Municipality	4,412	571	2,584	1,219	38
601 Dolpa					
Total	505	39	308	158	0
Municipality	216	37	132	47	0
Rural Municipality	289	2	176	111	0
602 Mugu					
Total	911	159	492	225	35
Municipality	536	96	256	149	35
Rural Municipality	375	63	236	76	0
603 Humla					
Total	773	55	452	228	38
Rural Municipality	773	55	452	228	38
604 Jumla					
Total	976	111	422	432	11
Municipality	401	58	140	192	11
Rural Municipality	575	53	282	240	0
605 Kalikot					
Total	900	63	556	281	0
Municipality	650	41	390	219	0
Rural Municipality	250	22	166	62	0

1) NSIC stands for Nepal Standard Industrial Classification.

Table 1-2 Number of Persons Engaged by Section of Industrial Classification, Size of Persons Engaged and Local Level.

District and Local Level	Section of NSIC ¹⁾				
	I				
	Accommodation and food service				
	Size of Persons Engaged				
	Total	1 person	2 person	3 to 9 persons	10 persons or more
606 Dailekh					
Total	2,138	303	1,396	439	0
Municipality	1,359	146	918	295	0
Rural Municipality	779	157	478	144	0
607 Jajarkot					
Total	782	81	446	255	0
Municipality	636	36	366	234	0
Rural Municipality	146	45	80	21	0
608 Rukum West					
Total	1,064	187	608	269	0
Municipality	829	142	444	243	0
Rural Municipality	235	45	164	26	0
609 Salyan					
Total	1,429	142	786	501	0
Municipality	931	61	492	378	0
Rural Municipality	498	81	294	123	0
610 Surkhet					
Total	3,920	349	1,700	1,550	321
Municipality	3,428	301	1,444	1,362	321
Rural Municipality	492	48	256	188	0

1) NSIC stands for Nepal Standard Industrial Classification.

Table 1-2 Number of Persons Engaged by Section of Industrial Classification, Size of Persons Engaged and Local Level.

District and Local Level	Section of NSIC ¹⁾					
	I					
	Accommodation and food service					
	Size of Persons Engaged					
	Total	1 person	2 person	3 to 9 persons	10 persons or more	
Dolpa District	505	39	308	158	0	
60101 DOLPO BUDDHA RURAL MUNICIPALITY	118	2	110	6	0	
60102 SHEY PHOKSUNDO RURAL MUNICIPALITY	75	0	18	57	0	
60103 JAGADULLA RURAL MUNICIPALITY	2	0	2	0	0	
60104 MUDKECHULA RURAL MUNICIPALITY	0	0	0	0	0	
60105 TRIPURASUNDARI MUNICIPALITY	107	35	64	8	0	
60106 THULIBHERI MUNICIPALITY	109	2	68	39	0	
60107 KAIKE RURAL MUNICIPALITY	58	0	28	30	0	
60108 CHHARKA TANGSONG RURAL MUNICIPALITY	36	0	18	18	0	
Mugu District	911	159	492	225	35	
60201 MUGUMAKARMAROG RURAL MUNICIPALITY	136	2	84	50	0	
60202 CHHAYANATH RARA MUNICIPALITY	536	96	256	149	35	
60203 SORU RURAL MUNICIPALITY	86	7	76	3	0	
60204 KHATYAD RURAL MUNICIPALITY	153	54	76	23	0	
Humla District	773	55	452	228	38	
60301 CHANKHELI RURAL MUNICIPALITY	57	4	38	15	0	
60302 KHARPUNATH RURAL MUNICIPALITY	82	8	74	0	0	
60303 SIMKOT RURAL MUNICIPALITY	236	27	110	76	23	
60304 NAMKHA RURAL MUNICIPALITY	214	7	146	46	15	
60305 SARKEGAD RURAL MUNICIPALITY	74	6	38	30	0	
60306 ADANCHULI RURAL MUNICIPALITY	66	2	36	28	0	
60307 TANJAKOT RURAL MUNICIPALITY	44	1	10	33	0	
Jumla District	976	111	422	432	11	
60401 PATARASI RURAL MUNICIPALITY	48	15	30	3	0	
60402 KANAKA SUNDARI RURAL MUNICIPALITY	167	14	84	69	0	
60403 SINJA RURAL MUNICIPALITY	88	3	24	61	0	
60404 CHANDANNATH MUNICIPALITY	401	58	140	192	11	
60405 GUTHICHAUR RURAL MUNICIPALITY	48	9	20	19	0	
60406 TATOPANI RURAL MUNICIPALITY	40	2	22	16	0	
60407 TILA RURAL MUNICIPALITY	94	5	42	47	0	
60408 HIMA RURAL MUNICIPALITY	90	5	60	25	0	
Kalikot District	900	63	556	281	0	
60501 PALATA RURAL MUNICIPALITY	9	0	6	3	0	
60502 PACHAL JHARANA RURAL MUNICIPALITY	60	1	34	25	0	
60503 RASKOT MUNICIPALITY	43	2	30	11	0	
60504 SANNI TRIBENI RURAL MUNICIPALITY	26	4	16	6	0	
60505 NARAHARINATH RURAL MUNICIPALITY	55	6	46	3	0	
60506 KHANDACHAKRA MUNICIPALITY	433	34	238	161	0	
60507 TILAGUPHA MUNICIPALITY	174	5	122	47	0	
60508 MAHAWAI RURAL MUNICIPALITY	49	2	36	11	0	
60509 SHUVA KALIKA RURAL MUNICIPALITY	51	9	28	14	0	
Dailekh District	2,138	303	1,396	439	0	
60601 NAUMULE RURAL MUNICIPALITY	133	13	62	58	0	
60602 MAHABU RURAL MUNICIPALITY	48	4	32	12	0	
60603 BHAIRABI RURAL MUNICIPALITY	125	41	66	18	0	
60604 THANTIKANDH RURAL MUNICIPALITY	77	9	62	6	0	
60605 AATHBIS MUNICIPALITY	365	23	228	114	0	
60606 CHAMUNDA BINDRASAINI MUNICIPALITY	204	22	168	14	0	
60607 DULLU MUNICIPALITY	326	42	222	62	0	
60608 NARAYAN MUNICIPALITY	464	59	300	105	0	
60609 BHAGAWATIMAI RURAL MUNICIPALITY	58	12	42	4	0	
60610 DUNGESHWOR RURAL MUNICIPALITY	126	28	76	22	0	
60611 GURANS RURAL MUNICIPALITY	212	50	138	24	0	
Jajarkot District	782	81	446	255	0	
60701 BAREKOT RURAL MUNICIPALITY	38	36	2	0	0	
60702 KUSE RURAL MUNICIPALITY	17	1	10	6	0	
60703 JUNICHANDE RURAL MUNICIPALITY	16	0	12	4	0	
60704 CHHEDAGAD MUNICIPALITY	180	5	116	59	0	
60705 SHIVALAYA RURAL MUNICIPALITY	75	8	56	11	0	
60706 BHERI MALIKA MUNICIPALITY	288	21	156	111	0	
60707 NALAGAD MUNICIPALITY	168	10	94	64	0	

1) NSIC stands for Nepal Standard Industrial Classification.

Table 1-2 Number of Persons Engaged by Section of Industrial Classification, Size of Persons Engaged and Local Level.

District and Local Level	Section of NSIC ¹⁾				
	I				
	Accommodation and food service				
	Size of Persons Engaged				
	Total	1 person	2 person	3 to 9 persons	10 persons or more
Rukum West District	1,064	187	608	269	0
60801 AATHABISAKOT MUNICIPALITY	173	18	114	41	0
60802 SANIBHERI RURAL MUNICIPALITY	64	11	40	13	0
60803 BANPHIKOT RURAL MUNICIPALITY	60	13	44	3	0
60804 MUSIKOT MUNICIPALITY	472	85	224	163	0
60805 TRIBENI RURAL MUNICIPALITY	111	21	80	10	0
60806 CHAURJAHARI MUNICIPALITY	184	39	106	39	0
Salyan District	1,429	142	786	501	0
60901 DARMA RURAL MUNICIPALITY	60	4	38	18	0
60902 KUMAKH RURAL MUNICIPALITY	48	6	36	6	0
60903 BANAGAD KUPINDE MUNICIPALITY	177	6	130	41	0
60904 SHIDHA KUMAKHA RURAL MUNICIPALITY	63	8	42	13	0
60905 BAGACHOUR MUNICIPALITY	350	26	204	120	0
60906 CHHATRESHWORI RURAL MUNICIPALITY	63	21	36	6	0
60907 SHARADA MUNICIPALITY	404	29	158	217	0
60908 KALIMATI RURAL MUNICIPALITY	72	10	46	16	0
60909 TRIBENI RURAL MUNICIPALITY	104	16	68	20	0
60910 KAPURKOT RURAL MUNICIPALITY	88	16	28	44	0
Surkhet District	3,920	349	1,700	1,550	321
61001 SIMTA RURAL MUNICIPALITY	132	14	58	60	0
61002 CHINGAD RURAL MUNICIPALITY	50	6	32	12	0
61003 LEKABESHI MUNICIPALITY	153	25	80	48	0
61004 GURBHAKOT MUNICIPALITY	386	60	208	118	0
61005 BHERIGANGA MUNICIPALITY	368	46	156	166	0
61006 BIRENDRANAGAR MUNICIPALITY	2,338	151	910	956	321
61007 BARAHATAL RURAL MUNICIPALITY	161	14	88	59	0
61008 PANCHAPURI MUNICIPALITY	183	19	90	74	0
61009 CHAUKUNE RURAL MUNICIPALITY	149	14	78	57	0

1) NSIC stands for Nepal Standard Industrial Classification.

Table 1-2 Number of Persons Engaged by Section of Industrial Classification, Size of Persons Engaged and Local Level.

District and Local Level	Section of NSIC ¹⁾				
	K				
	Financial and insurance				
	Size of Persons Engaged				
	Total	1 person	2 person	3 to 9 persons	10 persons or more
Karnali Province					
Total	5,994	164	274	1,433	4,123
Municipality	4,705	65	160	1,147	3,333
Rural Municipality	1,289	99	114	286	790
601 Dolpa					
Total	36	0	2	11	23
Municipality	36	0	2	11	23
Rural Municipality	0	0	0	0	0
602 Mugu					
Total	945	10	38	76	821
Municipality	364	1	6	31	326
Rural Municipality	581	9	32	45	495
603 Humla					
Total	242	7	8	36	191
Rural Municipality	242	7	8	36	191
604 Jumla					
Total	220	40	24	88	68
Municipality	150	9	8	65	68
Rural Municipality	70	31	16	23	0
605 Kalikot					
Total	97	6	12	67	12
Municipality	88	5	12	59	12
Rural Municipality	9	1	0	8	0

1) NSIC stands for Nepal Standard Industrial Classification.

Table 1-2 Number of Persons Engaged by Section of Industrial Classification, Size of Persons Engaged and Local Level.

District and Local Level	Section of NSIC ¹⁾				
	K				
	Financial and insurance				
	Size of Persons Engaged				
	Total	1 person	2 person	3 to 9 persons	10 persons or more
606 Dailekh					
Total	259	28	46	130	55
Municipality	184	12	20	97	55
Rural Municipality	75	16	26	33	0
607 Jajarkot					
Total	179	6	18	106	49
Municipality	164	5	16	94	49
Rural Municipality	15	1	2	12	0
608 Rukum West					
Total	329	27	22	175	105
Municipality	285	4	18	158	105
Rural Municipality	44	23	4	17	0
609 Salyan					
Total	581	15	60	252	254
Municipality	359	11	34	164	150
Rural Municipality	222	4	26	88	104
610 Surkhet					
Total	3,106	25	44	492	2,545
Municipality	3,075	18	44	468	2,545
Rural Municipality	31	7	0	24	0

1) NSIC stands for Nepal Standard Industrial Classification.

Table 1-2 Number of Persons Engaged by Section of Industrial Classification, Size of Persons Engaged and Local Level.

District and Local Level	Section of NSIC ¹⁾					
	K					
	Financial and insurance					
	Size of Persons Engaged					
	Total	1 person	2 person	3 to 9 persons	10 persons or more	
Dolpa District	36	0	2	11	23	
60101 DOLPO BUDDHA RURAL MUNICIPALITY	0	0	0	0	0	
60102 SHEY PHOKSUNDO RURAL MUNICIPALITY	0	0	0	0	0	
60103 JAGADULLA RURAL MUNICIPALITY	0	0	0	0	0	
60104 MUDKECHULA RURAL MUNICIPALITY	0	0	0	0	0	
60105 TRIPURASUNDARI MUNICIPALITY	0	0	0	0	0	
60106 THULIBHERI MUNICIPALITY	36	0	2	11	23	
60107 KAIKE RURAL MUNICIPALITY	0	0	0	0	0	
60108 CHHARKA TANGSONG RURAL MUNICIPALITY	0	0	0	0	0	
Mugu District	945	10	38	76	821	
60201 MUGUMAKARMAROG RURAL MUNICIPALITY	0	0	0	0	0	
60202 CHHAYANATH RARA MUNICIPALITY	364	1	6	31	326	
60203 SORU RURAL MUNICIPALITY	5	0	0	5	0	
60204 KHATYAD RURAL MUNICIPALITY	576	9	32	40	495	
Humla District	242	7	8	36	191	
60301 CHANKHELI RURAL MUNICIPALITY	2	0	2	0	0	
60302 KHARPUNATH RURAL MUNICIPALITY	1	1	0	0	0	
60303 SIMKOT RURAL MUNICIPALITY	44	3	4	26	11	
60304 NAMKHA RURAL MUNICIPALITY	1	1	0	0	0	
60305 SARKEGAD RURAL MUNICIPALITY	10	1	2	7	0	
60306 ADANCHULI RURAL MUNICIPALITY	183	0	0	3	180	
60307 TANJAKOT RURAL MUNICIPALITY	1	1	0	0	0	
Jumla District	220	40	24	88	68	
60401 PATARASI RURAL MUNICIPALITY	4	4	0	0	0	
60402 KANAKA SUNDARI RURAL MUNICIPALITY	8	6	2	0	0	
60403 SINJA RURAL MUNICIPALITY	31	12	6	13	0	
60404 CHANDANNATH MUNICIPALITY	150	9	8	65	68	
60405 GUTHICHAUR RURAL MUNICIPALITY	6	2	0	4	0	
60406 TATOPANI RURAL MUNICIPALITY	2	2	0	0	0	
60407 TILA RURAL MUNICIPALITY	17	3	8	6	0	
60408 HIMA RURAL MUNICIPALITY	2	2	0	0	0	
Kalikot District	97	6	12	67	12	
60501 PALATA RURAL MUNICIPALITY	5	0	0	5	0	
60502 PACHAL JHARANA RURAL MUNICIPALITY	0	0	0	0	0	
60503 RASKOT MUNICIPALITY	9	0	0	9	0	
60504 SANNI TRIBENI RURAL MUNICIPALITY	0	0	0	0	0	
60505 NARAHARINATH RURAL MUNICIPALITY	0	0	0	0	0	
60506 KHANDACHAKRA MUNICIPALITY	63	2	6	43	12	
60507 TILAGUPHA MUNICIPALITY	16	3	6	7	0	
60508 MAHAWAI RURAL MUNICIPALITY	0	0	0	0	0	
60509 SHUVA KALIKA RURAL MUNICIPALITY	4	1	0	3	0	
Dailekh District	259	28	46	130	55	
60601 NAUMULE RURAL MUNICIPALITY	24	0	6	18	0	
60602 MAHABU RURAL MUNICIPALITY	1	1	0	0	0	
60603 BHAIRABI RURAL MUNICIPALITY	7	5	2	0	0	
60604 THANTIKANDH RURAL MUNICIPALITY	4	2	2	0	0	
60605 AATHBIS MUNICIPALITY	21	1	2	18	0	
60606 CHAMUNDA BINDRASAINI MUNICIPALITY	4	1	0	3	0	
60607 DULLU MUNICIPALITY	46	4	6	18	18	
60608 NARAYAN MUNICIPALITY	113	6	12	58	37	
60609 BHAGAWATIMAI RURAL MUNICIPALITY	9	3	2	4	0	
60610 DUNGESHWOR RURAL MUNICIPALITY	13	4	2	7	0	
60611 GURANS RURAL MUNICIPALITY	17	1	12	4	0	
Jajarkot District	179	6	18	106	49	
60701 BAREKOT RURAL MUNICIPALITY	0	0	0	0	0	
60702 KUSE RURAL MUNICIPALITY	9	0	0	9	0	
60703 JUNICHANDE RURAL MUNICIPALITY	0	0	0	0	0	
60704 CHHEDAGAD MUNICIPALITY	6	0	0	6	0	
60705 SHIVALAYA RURAL MUNICIPALITY	6	1	2	3	0	
60706 BHERI MALIKA MUNICIPALITY	158	5	16	88	49	
60707 NALAGAD MUNICIPALITY	0	0	0	0	0	

1) NSIC stands for Nepal Standard Industrial Classification.

Table 1-2 Number of Persons Engaged by Section of Industrial Classification, Size of Persons Engaged and Local Level.

District and Local Level	Section of NSIC ¹⁾					
	K					
	Financial and insurance					
	Size of Persons Engaged					
	Total	1 person	2 person	3 to 9 persons	10 persons or more	
Rukum West District	329	27	22	175	105	
60801 AATHABISAKOT MUNICIPALITY	27	1	2	24	0	
60802 SANIBHERI RURAL MUNICIPALITY	31	20	0	11	0	
60803 BANPHIKOT RURAL MUNICIPALITY	3	0	0	3	0	
60804 MUSIKOT MUNICIPALITY	198	3	14	92	89	
60805 TRIBENI RURAL MUNICIPALITY	10	3	4	3	0	
60806 CHAURJAHARI MUNICIPALITY	60	0	2	42	16	
Salyan District	581	15	60	252	254	
60901 DARMA RURAL MUNICIPALITY	24	0	2	0	22	
60902 KUMAKH RURAL MUNICIPALITY	64	1	4	24	35	
60903 BANAGAD KUPINDE MUNICIPALITY	40	1	2	24	13	
60904 SHIDHA KUMAKHA RURAL MUNICIPALITY	41	0	0	7	34	
60905 BAGACHOUR MUNICIPALITY	137	2	4	50	81	
60906 CHHATRESHWORI RURAL MUNICIPALITY	7	0	4	3	0	
60907 SHARADA MUNICIPALITY	182	8	28	90	56	
60908 KALIMATI RURAL MUNICIPALITY	14	2	8	4	0	
60909 TRIBENI RURAL MUNICIPALITY	47	0	6	28	13	
60910 KAPURKOT RURAL MUNICIPALITY	25	1	2	22	0	
Surkhet District	3,106	25	44	492	2,545	
61001 SIMTA RURAL MUNICIPALITY	9	0	0	9	0	
61002 CHINGAD RURAL MUNICIPALITY	4	1	0	3	0	
61003 LEKABESHI MUNICIPALITY	48	1	0	47	0	
61004 GURBHAKOT MUNICIPALITY	88	3	8	45	32	
61005 BHERIGANGA MUNICIPALITY	110	4	0	56	50	
61006 BIRENDRANAGAR MUNICIPALITY	2,771	10	28	270	2,463	
61007 BARAHATAL RURAL MUNICIPALITY	7	4	0	3	0	
61008 PANCHAPURI MUNICIPALITY	58	0	8	50	0	
61009 CHAUKUNE RURAL MUNICIPALITY	11	2	0	9	0	

1) NSIC stands for Nepal Standard Industrial Classification.

Table 1-2 Number of Persons Engaged by Section of Industrial Classification, Size of Persons Engaged and Local Level.

District and Local Level	Section of NSIC ¹⁾				
	P				
	Education				
	Size of Persons Engaged				
	Total	1 person	2 person	3 to 9 persons	10 persons or more
Karnali Province					
Total	28,518	87	262	11,547	16,622
Municipality	15,361	43	132	5,173	10,013
Rural Municipality	13,157	44	130	6,374	6,609
601 Dolpa					
Total	667	0	2	392	273
Municipality	415	0	0	236	179
Rural Municipality	252	0	2	156	94
602 Mugu					
Total	994	5	12	534	443
Municipality	342	3	0	179	160
Rural Municipality	652	2	12	355	283
603 Humla					
Total	1,084	4	12	543	525
Rural Municipality	1,084	4	12	543	525
604 Jumla					
Total	2,059	8	6	652	1,393
Municipality	533	1	4	59	469
Rural Municipality	1,526	7	2	593	924
605 Kalikot					
Total	2,299	27	32	951	1,289
Municipality	917	12	12	370	523
Rural Municipality	1,382	15	20	581	766

1) NSIC stands for Nepal Standard Industrial Classification.

Table 1-2 Number of Persons Engaged by Section of Industrial Classification, Size of Persons Engaged and Local Level.

District and Local Level	Section of NSIC ¹⁾				
	P				
	Education				
	Size of Persons Engaged				
	Total	1 person	2 person	3 to 9 persons	10 persons or more
606 Dailekh					
Total	4,200	12	54	1,815	2,319
Municipality	2,091	7	20	823	1,241
Rural Municipality	2,109	5	34	992	1,078
607 Jajarkot					
Total	2,824	9	36	1,594	1,185
Municipality	1,575	4	28	822	721
Rural Municipality	1,249	5	8	772	464
608 Rukum West					
Total	2,940	4	30	1,205	1,701
Municipality	1,764	3	22	609	1,130
Rural Municipality	1,176	1	8	596	571
609 Salyan					
Total	4,071	6	34	1,880	2,151
Municipality	1,911	4	22	883	1,002
Rural Municipality	2,160	2	12	997	1,149
610 Surkhet					
Total	7,380	12	44	1,981	5,343
Municipality	5,813	9	24	1,192	4,588
Rural Municipality	1,567	3	20	789	755

1) NSIC stands for Nepal Standard Industrial Classification.

Table 1-2 Number of Persons Engaged by Section of Industrial Classification, Size of Persons Engaged and Local Level.

District and Local Level	Section of NSIC ¹⁾					
	P					
	Education					
	Size of Persons Engaged					
	Total	1 person	2 person	3 to 9 persons	10 persons or more	
Dolpa District	667	0	2	392	273	
60101 DOLPO BUDDHA RURAL MUNICIPALITY	41	0	0	0	41	
60102 SHEY PHOKSUNDO RURAL MUNICIPALITY	62	0	2	60	0	
60103 JAGADULLA RURAL MUNICIPALITY	48	0	0	20	28	
60104 MUDKECHULA RURAL MUNICIPALITY	24	0	0	12	12	
60105 TRIPURASUNDARI MUNICIPALITY	218	0	0	144	74	
60106 THULIBHERI MUNICIPALITY	197	0	0	92	105	
60107 KAIKE RURAL MUNICIPALITY	56	0	0	43	13	
60108 CHHARKA TANGSONG RURAL MUNICIPALITY	21	0	0	21	0	
Mugu District	994	5	12	534	443	
60201 MUGUMAKARMAROG RURAL MUNICIPALITY	90	0	0	70	20	
60202 CHHAYANATH RARA MUNICIPALITY	342	3	0	179	160	
60203 SORU RURAL MUNICIPALITY	244	0	4	146	94	
60204 KHATYAD RURAL MUNICIPALITY	318	2	8	139	169	
Humla District	1,084	4	12	543	525	
60301 CHANKHELI RURAL MUNICIPALITY	145	0	2	92	51	
60302 KHARPUNATH RURAL MUNICIPALITY	133	0	2	58	73	
60303 SIMKOT RURAL MUNICIPALITY	233	0	2	75	156	
60304 NAMKHA RURAL MUNICIPALITY	73	0	4	52	17	
60305 SARKEGAD RURAL MUNICIPALITY	194	0	0	115	79	
60306 ADANCHULI RURAL MUNICIPALITY	164	4	2	82	76	
60307 TANJAKOT RURAL MUNICIPALITY	142	0	0	69	73	
Jumla District	2,059	8	6	652	1,393	
60401 PATARASI RURAL MUNICIPALITY	243	2	0	54	187	
60402 KANAKA SUNDARI RURAL MUNICIPALITY	221	1	0	93	127	
60403 SINJA RURAL MUNICIPALITY	236	0	2	106	128	
60404 CHANDANNATH MUNICIPALITY	533	1	4	59	469	
60405 GUTHICHAUR RURAL MUNICIPALITY	114	0	0	35	79	
60406 TATOPANI RURAL MUNICIPALITY	273	0	0	87	186	
60407 TILA RURAL MUNICIPALITY	254	2	0	129	123	
60408 HIMA RURAL MUNICIPALITY	185	2	0	89	94	
Kalikot District	2,299	27	32	951	1,289	
60501 PALATA RURAL MUNICIPALITY	208	1	8	108	91	
60502 PACHAL JHARANA RURAL MUNICIPALITY	216	2	0	87	127	
60503 RASKOT MUNICIPALITY	230	3	2	109	116	
60504 SANNI TRIBENI RURAL MUNICIPALITY	238	2	0	76	160	
60505 NARAHARINATH RURAL MUNICIPALITY	367	1	2	130	234	
60506 KHANDACHAKRA MUNICIPALITY	391	1	4	135	251	
60507 TILAGUPHA MUNICIPALITY	296	8	6	126	156	
60508 MAHAWAI RURAL MUNICIPALITY	144	4	8	50	82	
60509 SHUVA KALIKA RURAL MUNICIPALITY	209	5	2	130	72	
Dailekh District	4,200	12	54	1,815	2,319	
60601 NAUMULE RURAL MUNICIPALITY	317	0	2	158	157	
60602 MAHABU RURAL MUNICIPALITY	297	1	6	118	172	
60603 BHAIRABI RURAL MUNICIPALITY	318	0	6	182	130	
60604 THANTIKANDH RURAL MUNICIPALITY	259	2	8	133	116	
60605 AATHBIS MUNICIPALITY	460	4	2	224	230	
60606 CHAMUNDA BINDRASAINI MUNICIPALITY	433	1	4	208	220	
60607 DULLU MUNICIPALITY	601	1	4	201	395	
60608 NARAYAN MUNICIPALITY	597	1	10	190	396	
60609 BHAGAWATIMAI RURAL MUNICIPALITY	268	0	8	123	137	
60610 DUNGESHWOR RURAL MUNICIPALITY	268	1	2	118	147	
60611 GURANS RURAL MUNICIPALITY	382	1	2	160	219	
Jajarkot District	2,824	9	36	1,594	1,185	
60701 BAREKOT RURAL MUNICIPALITY	351	3	2	228	118	
60702 KUSE RURAL MUNICIPALITY	306	0	0	178	128	
60703 JUNICHANDE RURAL MUNICIPALITY	321	0	6	207	108	
60704 CHHEDAGAD MUNICIPALITY	626	0	8	370	248	
60705 SHIVALAYA RURAL MUNICIPALITY	271	2	0	159	110	
60706 BHERI MALIKA MUNICIPALITY	582	2	8	210	362	
60707 NALAGAD MUNICIPALITY	367	2	12	242	111	

1) NSIC stands for Nepal Standard Industrial Classification.

Table 1-2 Number of Persons Engaged by Section of Industrial Classification, Size of Persons Engaged and Local Level.

District and Local Level	Section of NSIC ¹⁾					
	P					
	Education					
	Size of Persons Engaged					
	Total	1 person	2 person	3 to 9 persons	10 persons or more	
Rukum West District	2,940	4	30	1,205	1,701	
60801 AATHABISAKOT MUNICIPALITY	409	0	6	195	208	
60802 SANIBHERI RURAL MUNICIPALITY	400	0	8	194	198	
60803 BANPHIKOT RURAL MUNICIPALITY	389	0	0	203	186	
60804 MUSIKOT MUNICIPALITY	864	2	16	231	615	
60805 TRIBENI RURAL MUNICIPALITY	387	1	0	199	187	
60806 CHAURJAHARI MUNICIPALITY	491	1	0	183	307	
Salyan District	4,071	6	34	1,880	2,151	
60901 DARMA RURAL MUNICIPALITY	333	0	2	138	193	
60902 KUMAKH RURAL MUNICIPALITY	396	0	0	242	154	
60903 BANAGAD KUPINDE MUNICIPALITY	467	2	2	255	208	
60904 SHIDHA KUMAKHA RURAL MUNICIPALITY	217	0	2	69	146	
60905 BAGACHOUR MUNICIPALITY	691	1	10	390	290	
60906 CHHATRESHWORI RURAL MUNICIPALITY	356	0	4	148	204	
60907 SHARADA MUNICIPALITY	753	1	10	238	504	
60908 KALIMATI RURAL MUNICIPALITY	322	2	2	197	121	
60909 TRIBENI RURAL MUNICIPALITY	292	0	0	121	171	
60910 KAPURKOT RURAL MUNICIPALITY	244	0	2	82	160	
Surkhet District	7,380	12	44	1,981	5,343	
61001 SIMTA RURAL MUNICIPALITY	473	2	6	227	238	
61002 CHINGAD RURAL MUNICIPALITY	268	0	10	142	116	
61003 LEKABESHI MUNICIPALITY	510	1	0	179	330	
61004 GURBHAKOT MUNICIPALITY	809	1	8	240	560	
61005 BHERIGANGA MUNICIPALITY	664	1	4	194	465	
61006 BIRENDRANAGAR MUNICIPALITY	3,261	6	12	390	2,853	
61007 BARAHATAL RURAL MUNICIPALITY	417	1	2	202	212	
61008 PANCHAPURI MUNICIPALITY	569	0	0	189	380	
61009 CHAUKUNE RURAL MUNICIPALITY	409	0	2	218	189	

1) NSIC stands for Nepal Standard Industrial Classification.

Table 1-2 Number of Persons Engaged by Section of Industrial Classification, Size of Persons Engaged and Local Level.

District and Local Level	Section of NSIC ¹⁾				
	Q				
	Human health and social work				
	Size of Persons Engaged				
	Total	1 person	2 person	3 to 9 persons	10 persons or more
Karnali Province					
Total	5,997	402	338	2,804	2,453
Municipality	2,776	135	148	1,172	1,321
Rural Municipality	3,221	267	190	1,632	1,132
601 Dolpa					
Total	144	0	0	88	56
Municipality	75	0	0	33	42
Rural Municipality	69	0	0	55	14
602 Mugu					
Total	542	10	12	147	373
Municipality	128	6	4	34	84
Rural Municipality	414	4	8	113	289
603 Humla					
Total	611	22	20	213	356
Rural Municipality	611	22	20	213	356
604 Jumla					
Total	537	39	46	218	234
Municipality	232	4	2	39	187
Rural Municipality	305	35	44	179	47
605 Kalikot					
Total	375	26	34	182	133
Municipality	134	8	16	67	43
Rural Municipality	241	18	18	115	90

1) NSIC stands for Nepal Standard Industrial Classification.

Table 1-2 Number of Persons Engaged by Section of Industrial Classification, Size of Persons Engaged and Local Level.

District and Local Level	Section of NSIC ¹⁾				
	Q				
	Human health and social work				
	Size of Persons Engaged				
	Total	1 person	2 person	3 to 9 persons	10 persons or more
606 Dailekh					
Total	796	111	44	449	192
Municipality	370	27	24	195	124
Rural Municipality	426	84	20	254	68
607 Jajarkot					
Total	343	11	12	237	83
Municipality	189	7	4	132	46
Rural Municipality	154	4	8	105	37
608 Rukum West					
Total	492	50	16	209	217
Municipality	358	15	12	124	207
Rural Municipality	134	35	4	85	10
609 Salyan					
Total	1,035	81	86	591	277
Municipality	417	36	44	254	83
Rural Municipality	618	45	42	337	194
610 Surkhet					
Total	1,122	52	68	470	532
Municipality	873	32	42	294	505
Rural Municipality	249	20	26	176	27

1) NSIC stands for Nepal Standard Industrial Classification.

Table 1-2 Number of Persons Engaged by Section of Industrial Classification, Size of Persons Engaged and Local Level.

District and Local Level	Section of NSIC ¹⁾					
	Q					
	Human health and social work					
	Size of Persons Engaged					
	Total	1 person	2 person	3 to 9 persons	10 persons or more	
Dolpa District	144	0	0	88	56	
60101 DOLPO BUDDHA RURAL MUNICIPALITY	0	0	0	0	0	
60102 SHEY PHOKSUNDO RURAL MUNICIPALITY	14	0	0	14	0	
60103 JAGADULLA RURAL MUNICIPALITY	12	0	0	12	0	
60104 MUDKECHULA RURAL MUNICIPALITY	23	0	0	9	14	
60105 TRIPURASUNDARI MUNICIPALITY	36	0	0	26	10	
60106 THULIBHERI MUNICIPALITY	39	0	0	7	32	
60107 KAIKE RURAL MUNICIPALITY	16	0	0	16	0	
60108 CHHARKA TANGSONG RURAL MUNICIPALITY	4	0	0	4	0	
Mugu District	542	10	12	147	373	
60201 MUGUMAKARMAROG RURAL MUNICIPALITY	29	0	0	29	0	
60202 CHHAYANATH RARA MUNICIPALITY	128	6	4	34	84	
60203 SORU RURAL MUNICIPALITY	41	0	0	41	0	
60204 KHATYAD RURAL MUNICIPALITY	344	4	8	43	289	
Humla District	611	22	20	213	356	
60301 CHANKHELI RURAL MUNICIPALITY	39	2	4	33	0	
60302 KHARPUNATH RURAL MUNICIPALITY	44	9	2	33	0	
60303 SIMKOT RURAL MUNICIPALITY	79	3	8	25	43	
60304 NAMKHA RURAL MUNICIPALITY	23	0	2	21	0	
60305 SARKEGAD RURAL MUNICIPALITY	72	3	2	67	0	
60306 ADANCHULI RURAL MUNICIPALITY	335	4	0	18	313	
60307 TANJAKOT RURAL MUNICIPALITY	19	1	2	16	0	
Jumla District	537	39	46	218	234	
60401 PATARASI RURAL MUNICIPALITY	42	2	4	26	10	
60402 KANAKA SUNDARI RURAL MUNICIPALITY	82	13	30	39	0	
60403 SINJA RURAL MUNICIPALITY	26	1	0	25	0	
60404 CHANDANNATH MUNICIPALITY	232	4	2	39	187	
60405 GUTHICHAUR RURAL MUNICIPALITY	32	6	2	13	11	
60406 TATOPANI RURAL MUNICIPALITY	40	1	2	37	0	
60407 TILA RURAL MUNICIPALITY	50	10	6	24	10	
60408 HIMA RURAL MUNICIPALITY	33	2	0	15	16	
Kalikot District	375	26	34	182	133	
60501 PALATA RURAL MUNICIPALITY	40	1	6	23	10	
60502 PACHAL JHARANA RURAL MUNICIPALITY	48	6	2	4	36	
60503 RASKOT MUNICIPALITY	38	2	4	21	11	
60504 SANNI TRIBENI RURAL MUNICIPALITY	26	1	0	14	11	
60505 NARAHARINATH RURAL MUNICIPALITY	50	5	2	29	14	
60506 KHANDACHAKRA MUNICIPALITY	51	3	6	10	32	
60507 TILAGUPHA MUNICIPALITY	45	3	6	36	0	
60508 MAHAWAI RURAL MUNICIPALITY	36	0	4	13	19	
60509 SHUVA KALIKA RURAL MUNICIPALITY	41	5	4	32	0	
Dailekh District	796	111	44	449	192	
60601 NAUMULE RURAL MUNICIPALITY	69	3	6	46	14	
60602 MAHABU RURAL MUNICIPALITY	62	14	2	46	0	
60603 BHAIRABI RURAL MUNICIPALITY	35	6	0	29	0	
60604 THANTIKANDH RURAL MUNICIPALITY	61	2	4	21	34	
60605 AATHBIS MUNICIPALITY	62	5	8	38	11	
60606 CHAMUNDA BINDRASAINI MUNICIPALITY	36	3	0	11	22	
60607 DULLU MUNICIPALITY	126	12	12	66	36	
60608 NARAYAN MUNICIPALITY	146	7	4	80	55	
60609 BHAGAWATIMAI RURAL MUNICIPALITY	58	13	4	41	0	
60610 DUNGESHWOR RURAL MUNICIPALITY	61	28	0	23	10	
60611 GURANS RURAL MUNICIPALITY	80	18	4	48	10	
Jajarkot District	343	11	12	237	83	
60701 BAREKOT RURAL MUNICIPALITY	54	2	0	28	24	
60702 KUSE RURAL MUNICIPALITY	40	1	4	35	0	
60703 JUNICHANDE RURAL MUNICIPALITY	34	0	4	17	13	
60704 CHHEDAGAD MUNICIPALITY	58	2	0	56	0	
60705 SHIVALAYA RURAL MUNICIPALITY	26	1	0	25	0	
60706 BHERI MALIKA MUNICIPALITY	81	4	4	39	34	
60707 NALAGAD MUNICIPALITY	50	1	0	37	12	

1) NSIC stands for Nepal Standard Industrial Classification.

Table 1-2 Number of Persons Engaged by Section of Industrial Classification, Size of Persons Engaged and Local Level.

District and Local Level	Section of NSIC ¹⁾				
	Q				
	Human health and social work				
	Size of Persons Engaged				
	Total	1 person	2 person	3 to 9 persons	10 persons or more
Rukum West District	492	50	16	209	217
60801 AATHABISAKOT MUNICIPALITY	42	4	4	34	0
60802 SANIBHERI RURAL MUNICIPALITY	50	15	0	35	0
60803 BANPHIKOT RURAL MUNICIPALITY	48	13	2	33	0
60804 MUSIKOT MUNICIPALITY	177	7	4	58	108
60805 TRIBENI RURAL MUNICIPALITY	36	7	2	17	10
60806 CHAURJAHARI MUNICIPALITY	139	4	4	32	99
Salyan District	1,035	81	86	591	277
60901 DARMA RURAL MUNICIPALITY	38	1	0	17	20
60902 KUMAKH RURAL MUNICIPALITY	372	10	8	202	152
60903 BANAGAD KUPINDE MUNICIPALITY	49	4	8	37	0
60904 SHIDHA KUMAKHA RURAL MUNICIPALITY	19	8	8	3	0
60905 BAGACHOUR MUNICIPALITY	174	25	14	119	16
60906 CHHATRESHWORI RURAL MUNICIPALITY	55	6	14	23	12
60907 SHARADA MUNICIPALITY	194	7	22	98	67
60908 KALIMATI RURAL MUNICIPALITY	37	6	2	29	0
60909 TRIBENI RURAL MUNICIPALITY	44	5	4	25	10
60910 KAPURKOT RURAL MUNICIPALITY	53	9	6	38	0
Surkhet District	1,122	52	68	470	532
61001 SIMTA RURAL MUNICIPALITY	57	5	0	52	0
61002 CHINGAD RURAL MUNICIPALITY	52	6	4	31	11
61003 LEKABESHI MUNICIPALITY	52	0	8	29	15
61004 GURBHAKOT MUNICIPALITY	126	5	12	61	48
61005 BHERIGANGA MUNICIPALITY	82	3	4	45	30
61006 BIRENDRANAGAR MUNICIPALITY	537	17	12	115	393
61007 BARAHATAL RURAL MUNICIPALITY	85	9	10	50	16
61008 PANCHAPURI MUNICIPALITY	76	7	6	44	19
61009 CHAUKUNE RURAL MUNICIPALITY	55	0	12	43	0

1) NSIC stands for Nepal Standard Industrial Classification.

Table 1-2 Number of Persons Engaged by Section of Industrial Classification, Size of Persons Engaged and Local Level.

District and Local Level	Section of NSIC ¹⁾				
	L+M+N+R+S				
	Real estate, Professional & scientific activities, Administrative services, arts & entertainment, Other services				
	Size of Persons Engaged				
	Total	1 person	2 person	3 to 9 persons	10 persons or more
Karnali Province					
Total	7,488	1,007	986	1,808	3,687
Municipality	5,369	589	676	1,224	2,880
Rural Municipality	2,119	418	310	584	807
601 Dolpa					
Total	558	14	14	126	404
Municipality	127	7	10	15	95
Rural Municipality	431	7	4	111	309
602 Mugu					
Total	672	31	36	53	552
Municipality	393	7	14	11	361
Rural Municipality	279	24	22	42	191
603 Humla					
Total	384	47	18	127	192
Rural Municipality	384	47	18	127	192
604 Jumla					
Total	528	123	94	144	167
Municipality	332	35	30	115	152
Rural Municipality	196	88	64	29	15
605 Kalikot					
Total	468	43	58	87	280
Municipality	389	37	48	43	261
Rural Municipality	79	6	10	44	19

1) NSIC stands for Nepal Standard Industrial Classification.

Table 1-2 Number of Persons Engaged by Section of Industrial Classification, Size of Persons Engaged and Local Level.

District and Local Level	Section of NSIC ¹⁾				
	L+M+N+R+S				
	Real estate, Professional & scientific activities, Administrative services, arts & entertainment, Other services				
	Size of Persons Engaged				
	Total	1 person	2 person	3 to 9 persons	10 persons or more
606 Dailekh					
Total	707	177	134	141	255
Municipality	496	88	84	100	224
Rural Municipality	211	89	50	41	31
607 Jajarkot					
Total	465	88	70	99	208
Municipality	423	74	62	89	198
Rural Municipality	42	14	8	10	10
608 Rukum West					
Total	688	124	110	142	312
Municipality	607	79	80	136	312
Rural Municipality	81	45	30	6	0
609 Salyan					
Total	879	140	144	333	262
Municipality	595	85	74	214	222
Rural Municipality	284	55	70	119	40
610 Surkhet					
Total	2,139	220	308	556	1,055
Municipality	2,007	177	274	501	1,055
Rural Municipality	132	43	34	55	0

1) NSIC stands for Nepal Standard Industrial Classification.

Table 1-2 Number of Persons Engaged by Section of Industrial Classification, Size of Persons Engaged and Local Level.

District and Local Level	Section of NSIC ¹⁾					
	L+M+N+R+S					
	Real estate, Professional & scientific activities, Administrative services, arts & entertainment, Other services					
	Size of Persons Engaged					
	Total	1 person	2 person	3 to 9 persons	10 persons or more	
Dolpa District	558	14	14	126	404	
60101 DOLPO BUDDHA RURAL MUNICIPALITY	0	0	0	0	0	
60102 SHEY PHOKSUNDO RURAL MUNICIPALITY	403	0	2	92	309	
60103 JAGADULLA RURAL MUNICIPALITY	7	0	2	5	0	
60104 MUDKECHULA RURAL MUNICIPALITY	5	0	0	5	0	
60105 TRIPURASUNDARI MUNICIPALITY	7	3	4	0	0	
60106 THULIBHERI MUNICIPALITY	120	4	6	15	95	
60107 KAIKE RURAL MUNICIPALITY	6	1	0	5	0	
60108 CHHARKA TANGSONG RURAL MUNICIPALITY	10	6	0	4	0	
Mugu District	672	31	36	53	552	
60201 MUGUMAKARMAROG RURAL MUNICIPALITY	63	10	4	9	40	
60202 CHHAYANATH RARA MUNICIPALITY	393	7	14	11	361	
60203 SORU RURAL MUNICIPALITY	80	3	2	0	75	
60204 KHATYAD RURAL MUNICIPALITY	136	11	16	33	76	
Humla District	384	47	18	127	192	
60301 CHANKHELI RURAL MUNICIPALITY	9	7	2	0	0	
60302 KHARPUNATH RURAL MUNICIPALITY	13	3	0	10	0	
60303 SIMKOT RURAL MUNICIPALITY	239	22	8	87	122	
60304 NAMKHA RURAL MUNICIPALITY	33	7	2	24	0	
60305 SARKEGAD RURAL MUNICIPALITY	4	2	2	0	0	
60306 ADANCHULI RURAL MUNICIPALITY	75	5	0	0	70	
60307 TANJAKOT RURAL MUNICIPALITY	11	1	4	6	0	
Jumla District	528	123	94	144	167	
60401 PATARASI RURAL MUNICIPALITY	23	13	6	4	0	
60402 KANAKA SUNDARI RURAL MUNICIPALITY	40	21	14	5	0	
60403 SINJA RURAL MUNICIPALITY	56	32	24	0	0	
60404 CHANDANNATH MUNICIPALITY	332	35	30	115	152	
60405 GUTHICHAUR RURAL MUNICIPALITY	8	8	0	0	0	
60406 TATOPANI RURAL MUNICIPALITY	22	3	4	0	15	
60407 TILA RURAL MUNICIPALITY	44	8	16	20	0	
60408 HIMA RURAL MUNICIPALITY	3	3	0	0	0	
Kalikot District	468	43	58	87	280	
60501 PALATA RURAL MUNICIPALITY	28	0	2	26	0	
60502 PACHAL JHARANA RURAL MUNICIPALITY	19	0	0	0	19	
60503 RASKOT MUNICIPALITY	29	2	14	0	13	
60504 SANNI TRIBENI RURAL MUNICIPALITY	9	3	0	6	0	
60505 NARAHARINATH RURAL MUNICIPALITY	12	2	6	4	0	
60506 KHANDACHAKRA MUNICIPALITY	330	18	24	40	248	
60507 TILAGUPHA MUNICIPALITY	30	17	10	3	0	
60508 MAHAWAI RURAL MUNICIPALITY	4	0	0	4	0	
60509 SHUVA KALIKA RURAL MUNICIPALITY	7	1	2	4	0	
Dailekh District	707	177	134	141	255	
60601 NAUMULE RURAL MUNICIPALITY	26	7	2	6	11	
60602 MAHABU RURAL MUNICIPALITY	35	26	6	3	0	
60603 BHAIRABI RURAL MUNICIPALITY	15	6	4	5	0	
60604 THANTIKANDH RURAL MUNICIPALITY	4	2	2	0	0	
60605 AATHBIS MUNICIPALITY	25	10	12	3	0	
60606 CHAMUNDA BINDRASAINI MUNICIPALITY	33	13	14	6	0	
60607 DULLU MUNICIPALITY	92	25	30	37	0	
60608 NARAYAN MUNICIPALITY	346	40	28	54	224	
60609 BHAGAWATIMAI RURAL MUNICIPALITY	22	12	10	0	0	
60610 DUNGESHWOR RURAL MUNICIPALITY	60	11	12	17	20	
60611 GURANS RURAL MUNICIPALITY	49	25	14	10	0	
Jajarkot District	465	88	70	99	208	
60701 BAREKOT RURAL MUNICIPALITY	4	1	0	3	0	
60702 KUSE RURAL MUNICIPALITY	19	2	0	7	10	
60703 JUNICHANDE RURAL MUNICIPALITY	9	5	4	0	0	
60704 CHHEDAGAD MUNICIPALITY	37	12	14	11	0	
60705 SHIVALAYA RURAL MUNICIPALITY	10	6	4	0	0	
60706 BHERI MALIKA MUNICIPALITY	364	56	42	78	188	
60707 NALAGAD MUNICIPALITY	22	6	6	0	10	

1) NSIC stands for Nepal Standard Industrial Classification.

Table 1-2 Number of Persons Engaged by Section of Industrial Classification, Size of Persons Engaged and Local Level.

District and Local Level	Section of NSIC ¹⁾				
	L+M+N+R+S				
	Real estate, Professional & scientific activities, Administrative services, arts & entertainment, Other services				
	Size of Persons Engaged				
	Total	1 person	2 person	3 to 9 persons	10 persons or more
Rukum West District	688	124	110	142	312
60801 AATHABISAKOT MUNICIPALITY	53	7	14	32	0
60802 SANIBHERI RURAL MUNICIPALITY	26	13	10	3	0
60803 BANPHIKOT RURAL MUNICIPALITY	24	20	4	0	0
60804 MUSIKOT MUNICIPALITY	515	52	50	101	312
60805 TRIBENI RURAL MUNICIPALITY	31	12	16	3	0
60806 CHAURJAHARI MUNICIPALITY	39	20	16	3	0
Salyan District	879	140	144	333	262
60901 DARMA RURAL MUNICIPALITY	30	9	10	11	0
60902 KUMAKH RURAL MUNICIPALITY	76	8	8	60	0
60903 BANAGAD KUPINDE MUNICIPALITY	14	5	6	3	0
60904 SHIDHA KUMAKHA RURAL MUNICIPALITY	42	3	8	9	22
60905 BAGACHOUR MUNICIPALITY	181	34	16	120	11
60906 CHHATRESHWORI RURAL MUNICIPALITY	33	12	6	15	0
60907 SHARADA MUNICIPALITY	400	46	52	91	211
60908 KALIMATI RURAL MUNICIPALITY	65	7	20	20	18
60909 TRIBENI RURAL MUNICIPALITY	24	12	12	0	0
60910 KAPURKOT RURAL MUNICIPALITY	14	4	6	4	0
Surkhet District	2,139	220	308	556	1,055
61001 SIMTA RURAL MUNICIPALITY	38	9	6	23	0
61002 CHINGAD RURAL MUNICIPALITY	17	13	4	0	0
61003 LEKABESHI MUNICIPALITY	67	7	14	32	14
61004 GURBHAKOT MUNICIPALITY	118	24	26	47	21
61005 BHERIGANGA MUNICIPALITY	130	16	30	56	28
61006 BIRENDRANAGAR MUNICIPALITY	1,646	117	184	353	992
61007 BARAHATAL RURAL MUNICIPALITY	36	14	12	10	0
61008 PANCHAPURI MUNICIPALITY	46	13	20	13	0
61009 CHAUKUNE RURAL MUNICIPALITY	41	7	12	22	0

1) NSIC stands for Nepal Standard Industrial Classification.

Table 2-1 Number of Establishments by Section of Industrial Classification and Working Hours per Day and Local Level

District and Local Level	Section of NSIC ¹⁾					
	Total ²⁾					
	Working Hours per Day					
	Total	Less than 8 Hours	8 to 10 Hours	11 to 12 Hours	13 Hours or more	Not Stated ³⁾
Karnali Province						
Total	42,807	8,590	6,028	15,548	12,605	36
Municipality	25,310	4,165	3,403	9,867	7,845	30
Rural Municipality	17,497	4,425	2,625	5,681	4,760	6
601 Dolpa						
Total	860	203	121	278	255	
Municipality	513	104	96	220	90	0
Rural Municipality	347	99	25	58	165	0
602 Mugu						
Total	1,782	355	147	236	1,044	62
Municipality	849	110	23	77	639	0
Rural Municipality	933	245	124	159	405	62
603 Humla						
Total	2,016	475	291	496	754	0
Rural Municipality	2,016	475	291	496	754	0
604 Jumla						
Total	3,078	750	522	948	858	
Municipality	1,058	184	223	312	339	12
Rural Municipality	2,020	566	299	636	519	2
605 Kalikot						
Total	3,535	865	364	888	1,409	
Municipality	1,706	472	133	353	741	8
Rural Municipality	1,829	393	231	535	668	3

1) NSIC stands for Nepal Standard Industrial Classification.

2) Establishments which belong to Section O, T, or U of NSIC are not surveyed.

3) Includes "Not reported", "Unknown" and so on.

Table 2-1 Number of Establishments by Section of Industrial Classification and Working Hours per Day and Local Level

District and Local Level	Section of NSIC ¹⁾					
	Total ²⁾					
	Working Hours per Day					
	Total	Less than 8 Hours	8 to 10 Hours	11 to 12 Hours	13 Hours or more	Not Stated ³⁾
606 Dailekh						
Total	6,308	1,309	628	2,389	1,979	3
Municipality	3,322	557	297	1,329	1,136	3
Rural Municipality	2,986	752	331	1,060	843	0
607 Jajarkot						
Total	3,316	919	550	1,101	744	2
Municipality	2,095	479	246	786	583	1
Rural Municipality	1,221	440	304	315	161	1
608 Rukum West						
Total	3,994	779	749	1,231	1,234	1
Municipality	2,719	446	567	913	792	1
Rural Municipality	1,275	333	182	318	442	0
609 Salyan						
Total	6,098	1,457	1,037	2,289	1,311	4
Municipality	3,200	778	501	1,059	858	4
Rural Municipality	2,898	679	536	1,230	453	0
610 Surkhet						
Total	11,820	1,478	1,619	5,692	3,017	14
Municipality	9,848	1,035	1,317	4,818	2,667	11
Rural Municipality	1,972	443	302	874	350	3

1) NSIC stands for Nepal Standard Industrial Classification.

2) Establishments which belong to Section O, T, or U of NSIC are not surveyed.

3) Includes "Not reported", "Unknown" and so on.

Table 2-1 Number of Establishments by Section of Industrial Classification and Working Hours per Day and Local Level

District and Local Level	Section of NSIC ¹⁾					
	Total ²⁾					
	Working Hours per Day					
	Total	Less than 8 Hours	8 to 10 Hours	11 to 12 Hours	13 Hours or more	Not Stated ³⁾
Dolpa District	860	203	121	278	255	3
60101 DOLPO BUDDHA RURAL MUNICIPALITY	80	4	0	8	68	0
60102 SHEY PHOKSUNDO RURAL MUNICIPALITY	78	11	0	13	54	0
60103 JAGADULLA RURAL MUNICIPALITY	48	26	11	9	2	0
60104 MUDKECHULA RURAL MUNICIPALITY	62	29	14	19	0	0
60105 TRIPURASUNDARI MUNICIPALITY	230	53	25	115	37	0
60106 THULIBHERI MUNICIPALITY	283	51	71	105	53	3
60107 KAIKE RURAL MUNICIPALITY	48	22	0	1	25	0
60108 CHHARKA TANGSONG RURAL MUNICIPALITY	31	7	0	8	16	0
Mugu District	1,782	355	147	236	1,044	0
60201 MUGUMAKARMAROG RURAL MUNICIPALITY	125	29	15	17	64	0
60202 CHHAYANATH RARA MUNICIPALITY	849	110	23	77	639	0
60203 SORU RURAL MUNICIPALITY	351	62	72	84	133	0
60204 KHATYAD RURAL MUNICIPALITY	457	154	37	58	208	0
Humla District	2,016	475	291	496	754	0
60301 CHANKHELI RURAL MUNICIPALITY	311	105	16	29	161	0
60302 KHARPUNATH RURAL MUNICIPALITY	293	50	80	107	56	0
60303 SIMKOT RURAL MUNICIPALITY	540	78	54	181	227	0
60304 NAMKHA RURAL MUNICIPALITY	182	28	11	24	119	0
60305 SARKEGAD RURAL MUNICIPALITY	263	109	53	39	62	0
60306 ADANCHULI RURAL MUNICIPALITY	276	67	54	90	65	0
60307 TANJAKOT RURAL MUNICIPALITY	151	38	23	26	64	0
Jumla District	3,078	750	522	948	858	0
60401 PATARASI RURAL MUNICIPALITY	308	80	57	93	78	0
60402 KANAKA SUNDARI RURAL MUNICIPALITY	374	139	51	120	64	0
60403 SINJA RURAL MUNICIPALITY	292	138	47	66	41	0
60404 CHANDANNATH MUNICIPALITY	1,058	184	223	312	339	0
60405 GUTHICHAUR RURAL MUNICIPALITY	210	42	9	76	83	0
60406 TATOPANI RURAL MUNICIPALITY	267	57	47	80	83	0
60407 TILA RURAL MUNICIPALITY	358	72	46	147	93	0
60408 HIMA RURAL MUNICIPALITY	211	38	42	54	77	0
Kalikot District	3,535	865	364	888	1,409	9
60501 PALATA RURAL MUNICIPALITY	310	67	43	98	101	1
60502 PACHAL JHARANA RURAL MUNICIPALITY	289	33	15	48	193	0
60503 RASKOT MUNICIPALITY	413	179	66	88	80	0
60504 SANNI TRIBENI RURAL MUNICIPALITY	279	60	32	57	130	0
60505 NARAHARINATH RURAL MUNICIPALITY	410	95	89	135	91	0
60506 KHANDACHAKRA MUNICIPALITY	853	158	39	162	488	6
60507 TILAGUPHA MUNICIPALITY	440	135	28	103	173	1
60508 MAHAWAI RURAL MUNICIPALITY	189	53	8	96	32	0
60509 SHUVA KALIKA RURAL MUNICIPALITY	352	85	44	101	121	1
Dailekh District	6,308	1,309	628	2,389	1,979	3
60601 NAUMULE RURAL MUNICIPALITY	398	92	42	138	126	0
60602 MAHABU RURAL MUNICIPALITY	373	121	33	111	108	0
60603 BHAIRABI RURAL MUNICIPALITY	483	99	50	140	194	0
60604 THANTIKANDH RURAL MUNICIPALITY	251	68	39	81	63	0
60605 AATHBIS MUNICIPALITY	694	109	81	251	253	0
60606 CHAMUNDA BINDRASAINI MUNICIPALITY	477	85	48	220	124	0
60607 DULLU MUNICIPALITY	1,013	168	125	406	311	3
60608 NARAYAN MUNICIPALITY	1,138	195	43	452	448	0
60609 BHAGAWATIMAI RURAL MUNICIPALITY	426	106	27	228	65	0
60610 DUNGESHWOR RURAL MUNICIPALITY	441	125	90	133	93	0
60611 GURANS RURAL MUNICIPALITY	614	141	50	229	194	0
Jajarkot District	3,316	919	550	1,101	744	2
60701 BAREKOT RURAL MUNICIPALITY	394	159	184	39	11	1
60702 KUSE RURAL MUNICIPALITY	243	85	33	95	30	0
60703 JUNICHANDE RURAL MUNICIPALITY	270	99	26	78	67	0
60704 CHHEDAGAD MUNICIPALITY	623	155	88	174	205	1
60705 SHIVALAYA RURAL MUNICIPALITY	314	97	61	103	53	0
60706 BHERI MALIKA MUNICIPALITY	1,036	216	123	413	284	0
60707 NALAGAD MUNICIPALITY	436	108	35	199	94	0

1) NSIC stands for Nepal Standard Industrial Classification.

2) Establishments which belong to Section O, T, or U of NSIC are not surveyed.

3) Includes "Not reported", "Unknown" and so on.

Table 2-1 Number of Establishments by Section of Industrial Classification and Working Hours per Day and Local Level

District and Local Level	Section of NSIC ¹⁾					
	Total ²⁾					
	Working Hours per Day					
	Total	Less than 8 Hours	8 to 10 Hours	11 to 12 Hours	13 Hours or more	Not Stated ³⁾
Rukum West District	3,994	779	749	1,231	1,234	1
60801 AATHABISAKOT MUNICIPALITY	604	100	150	188	166	0
60802 SANIBHERI RURAL MUNICIPALITY	420	146	72	100	102	0
60803 BANPHIKOT RURAL MUNICIPALITY	360	96	34	87	143	0
60804 MUSIKOT MUNICIPALITY	1,433	253	262	476	441	1
60805 TRIBENI RURAL MUNICIPALITY	495	91	76	131	197	0
60806 CHAURJAHARI MUNICIPALITY	682	93	155	249	185	0
Salyan District	6,098	1,457	1,037	2,289	1,311	4
60901 DARMA RURAL MUNICIPALITY	340	56	105	128	51	0
60902 KUMAKH RURAL MUNICIPALITY	537	174	98	150	115	0
60903 BANAGAD KUPINDE MUNICIPALITY	636	131	68	216	221	0
60904 SHIDHA KUMAKHA RURAL MUNICIPALITY	268	36	29	174	29	0
60905 BAGACHOUR MUNICIPALITY	1,235	315	280	380	260	0
60906 CHHATRESHWORI RURAL MUNICIPALITY	517	156	120	177	64	0
60907 SHARADA MUNICIPALITY	1,329	332	153	463	377	4
60908 KALIMATI RURAL MUNICIPALITY	426	121	79	190	36	0
60909 TRIBENI RURAL MUNICIPALITY	472	84	83	228	77	0
60910 KAPURKOT RURAL MUNICIPALITY	338	52	22	183	81	0
Surkhet District	11,820	1,478	1,619	5,692	3,017	14
61001 SIMTA RURAL MUNICIPALITY	553	122	148	235	47	1
61002 CHINGAD RURAL MUNICIPALITY	394	87	42	130	134	1
61003 LEKABESHI MUNICIPALITY	645	112	86	362	84	1
61004 GURBHAKOT MUNICIPALITY	1,310	181	236	595	295	3
61005 BHERIGANGA MUNICIPALITY	1,410	127	159	845	278	1
61006 BIRENDRANAGAR MUNICIPALITY	5,731	477	743	2,702	1,805	4
61007 BARAHATAL RURAL MUNICIPALITY	515	123	49	259	84	0
61008 PANCHAPURI MUNICIPALITY	752	138	93	314	205	2
61009 CHAUKUNE RURAL MUNICIPALITY	510	111	63	250	85	1

1) NSIC stands for Nepal Standard Industrial Classification.

2) Establishments which belong to Section O, T, or U of NSIC are not surveyed.

3) Includes "Not reported", "Unknown" and so on.

Table 2-1 Number of Establishments by Section of Industrial Classification and Working Hours per Day and Local Level

District and Local Level	Section of NSIC ¹⁾					
	A					
	Agriculture, forestry and fishing ²⁾					
	Working Hours per Day					
	Total	Less than 8 Hours	8 to 10 Hours	11 to 12 Hours	13 Hours or more	Not Stated ³⁾
Karnali Province						
Total	1,590	1,113	129	204	131	13
Municipality	779	502	70	110	85	12
Rural Municipality	811	611	59	94	46	1
601 Dolpa						
Total	31	23	5	1	0	2
Municipality	19	12	5	0	0	2
Rural Municipality	12	11	0	1	0	0
602 Mugu						
Total	20	15	3	2	0	0
Municipality	6	6	0	0	0	0
Rural Municipality	14	9	3	2	0	0
603 Humla						
Total	50	19	12	16	3	0
Rural Municipality	50	19	12	16	3	0
604 Jumla						
Total	106	81	5	7	13	0
Municipality	18	8	1	4	5	0
Rural Municipality	88	73	4	3	8	0
605 Kalikot						
Total	244	192	26	21	3	2
Municipality	103	90	5	5	2	1
Rural Municipality	141	102	21	16	1	1

1) NSIC stands for Nepal Standard Industrial Classification.

2) Registered establishments only.

3) Includes "Not reported ", "Unknown" and so on.

Table 2-1 Number of Establishments by Section of Industrial Classification and Working Hours per Day and Local Level

District and Local Level	Section of NSIC ¹⁾					
	A					
	Agriculture, forestry and fishing ²⁾					
	Working Hours per Day					
	Total	Less than 8 Hours	8 to 10 Hours	11 to 12 Hours	13 Hours or more	Not Stated ³⁾
606 Dailekh						
Total	273	206	23	19	24	1
Municipality	108	82	13	5	7	1
Rural Municipality	165	124	10	14	17	0
607 Jajarkot						
Total	232	211	6	10	5	0
Municipality	137	120	4	8	5	0
Rural Municipality	95	91	2	2	0	0
608 Rukum West						
Total	117	63	19	19	16	0
Municipality	53	13	16	11	13	0
Rural Municipality	64	50	3	8	3	0
609 Salyan						
Total	264	172	22	41	26	3
Municipality	164	109	18	20	14	3
Rural Municipality	100	63	4	21	12	0
610 Surkhet						
Total	253	131	8	68	41	5
Municipality	171	62	8	57	39	5
Rural Municipality	82	69	0	11	2	0

1) NSIC stands for Nepal Standard Industrial Classification.

2) Registered establishments only.

3) Includes "Not reported ", "Unknown" and so on.

Table 2-1 Number of Establishments by Section of Industrial Classification and Working Hours per Day and Local Level

District and Local Level	Section of NSIC ¹⁾					
	A					
	Agriculture, forestry and fishing ²⁾					
	Working Hours per Day					
Total	Less than 8 Hours	8 to 10 Hours	11 to 12 Hours	13 Hours or more	Not Stated ³⁾	
Dolpa District	31	23	5	1	0	2
60101 DOLPO BUDDHA RURAL MUNICIPALITY	0	0	0	0	0	0
60102 SHEY PHOKSUNDO RURAL MUNICIPALITY	0	0	0	0	0	0
60103 JAGADULLA RURAL MUNICIPALITY	2	2	0	0	0	0
60104 MUDKECHULA RURAL MUNICIPALITY	1	0	0	1	0	0
60105 TRIPURASUNDARI MUNICIPALITY	2	2	0	0	0	0
60106 THULIBHERI MUNICIPALITY	17	10	5	0	0	2
60107 KAIKE RURAL MUNICIPALITY	8	8	0	0	0	0
60108 CHHARKA TANGSONG RURAL MUNICIPALITY	1	1	0	0	0	0
Mugu District	20	15	3	2	0	0
60201 MUGUMAKARMAROG RURAL MUNICIPALITY	1	0	0	1	0	0
60202 CHHAYANATH RARA MUNICIPALITY	6	6	0	0	0	0
60203 SORU RURAL MUNICIPALITY	1	1	0	0	0	0
60204 KHATYAD RURAL MUNICIPALITY	12	8	3	1	0	0
Humla District	50	19	12	16	3	0
60301 CHANKHELI RURAL MUNICIPALITY	10	3	2	3	2	0
60302 KHARPUNATH RURAL MUNICIPALITY	5	3	1	1	0	0
60303 SIMKOT RURAL MUNICIPALITY	9	3	0	6	0	0
60304 NAMKHA RURAL MUNICIPALITY	0	0	0	0	0	0
60305 SARKEGAD RURAL MUNICIPALITY	0	0	0	0	0	0
60306 ADANCHULI RURAL MUNICIPALITY	16	5	8	3	0	0
60307 TANJAKOT RURAL MUNICIPALITY	10	5	1	3	1	0
Jumla District	106	81	5	7	13	0
60401 PATARASI RURAL MUNICIPALITY	18	16	0	0	2	0
60402 KANAKA SUNDARI RURAL MUNICIPALITY	28	27	1	0	0	0
60403 SINJA RURAL MUNICIPALITY	16	15	1	0	0	0
60404 CHANDANNATH MUNICIPALITY	18	8	1	4	5	0
60405 GUTHICHAUR RURAL MUNICIPALITY	11	9	0	1	1	0
60406 TATOPANI RURAL MUNICIPALITY	6	3	2	1	0	0
60407 TILA RURAL MUNICIPALITY	2	1	0	1	0	0
60408 HIMA RURAL MUNICIPALITY	7	2	0	0	5	0
Kalikot District	244	192	26	21	3	2
60501 PALATA RURAL MUNICIPALITY	34	17	10	6	1	0
60502 PACHAL JHARANA RURAL MUNICIPALITY	22	2	11	9	0	0
60503 RASKOT MUNICIPALITY	30	27	1	2	0	0
60504 SANNI TRIBENI RURAL MUNICIPALITY	20	20	0	0	0	0
60505 NARAHARINATH RURAL MUNICIPALITY	20	19	0	1	0	0
60506 KHANDACHAKRA MUNICIPALITY	37	34	0	0	2	1
60507 TILAGUPHA MUNICIPALITY	36	29	4	3	0	0
60508 MAHAWAI RURAL MUNICIPALITY	16	16	0	0	0	0
60509 SHUVA KALIKA RURAL MUNICIPALITY	29	28	0	0	0	1
Dailekh District	273	206	23	19	24	1
60601 NAUMULE RURAL MUNICIPALITY	6	4	0	1	1	0
60602 MAHABU RURAL MUNICIPALITY	32	26	5	1	0	0
60603 BHAIRABI RURAL MUNICIPALITY	28	25	1	1	1	0
60604 THANTIKANDH RURAL MUNICIPALITY	6	4	0	0	2	0
60605 AATHBIS MUNICIPALITY	27	11	13	2	1	0
60606 CHAMUNDA BINDRASAINI MUNICIPALITY	11	8	0	1	2	0
60607 DULLU MUNICIPALITY	28	22	0	1	4	1
60608 NARAYAN MUNICIPALITY	42	41	0	1	0	0
60609 BHAGAWATIMAI RURAL MUNICIPALITY	31	17	2	7	5	0
60610 DUNGESHWOR RURAL MUNICIPALITY	27	20	1	1	5	0
60611 GURANS RURAL MUNICIPALITY	35	28	1	3	3	0
Jajarkot District	232	211	6	10	5	0
60701 BAREKOT RURAL MUNICIPALITY	19	17	2	0	0	0
60702 KUSE RURAL MUNICIPALITY	24	24	0	0	0	0
60703 JUNICHANDE RURAL MUNICIPALITY	30	28	0	2	0	0
60704 CHHEDAGAD MUNICIPALITY	48	45	1	1	1	0
60705 SHIVALAYA RURAL MUNICIPALITY	22	22	0	0	0	0
60706 BHERI MALIKA MUNICIPALITY	58	54	0	3	1	0
60707 NALAGAD MUNICIPALITY	31	21	3	4	3	0

1) NSIC stands for Nepal Standard Industrial Classification.

2) Registered establishments only.

3) Includes "Not reported", "Unknown" and so on.

Table 2-1 Number of Establishments by Section of Industrial Classification and Working Hours per Day and Local Level

District and Local Level	Section of NSIC ¹⁾					
	A					
	Agriculture, forestry and fishing ²⁾					
	Working Hours per Day					
	Total	Less than 8 Hours	8 to 10 Hours	11 to 12 Hours	13 Hours or more	Not Stated ³⁾
Rukum West District	117	63	19	19	16	0
60801 AATHABISAKOT MUNICIPALITY	21	2	14	4	1	0
60802 SANIBHERI RURAL MUNICIPALITY	27	22	2	2	1	0
60803 BANPHIKOT RURAL MUNICIPALITY	22	18	1	1	2	0
60804 MUSIKOT MUNICIPALITY	29	10	2	6	11	0
60805 TRIBENI RURAL MUNICIPALITY	15	10	0	5	0	0
60806 CHAURJAHARI MUNICIPALITY	3	1	0	1	1	0
Salyan District	264	172	22	41	26	3
60901 DARMA RURAL MUNICIPALITY	6	1	1	4	0	0
60902 KUMAKH RURAL MUNICIPALITY	26	24	0	0	2	0
60903 BANAGAD KUPINDE MUNICIPALITY	28	20	7	0	1	0
60904 SHIDHA KUMAKHA RURAL MUNICIPALITY	9	1	1	7	0	0
60905 BAGACHOUR MUNICIPALITY	64	43	7	7	7	0
60906 CHHATRESHWORI RURAL MUNICIPALITY	32	22	1	5	4	0
60907 SHARADA MUNICIPALITY	72	46	4	13	6	3
60908 KALIMATI RURAL MUNICIPALITY	10	6	1	3	0	0
60909 TRIBENI RURAL MUNICIPALITY	13	6	0	1	6	0
60910 KAPURKOT RURAL MUNICIPALITY	4	3	0	1	0	0
Surkhet District	253	131	8	68	41	5
61001 SIMTA RURAL MUNICIPALITY	4	4	0	0	0	0
61002 CHINGAD RURAL MUNICIPALITY	18	14	0	2	2	0
61003 LEKABESHI MUNICIPALITY	18	4	1	10	3	0
61004 GURBHAKOT MUNICIPALITY	19	8	0	4	5	2
61005 BHERIGANGA MUNICIPALITY	42	10	3	19	10	0
61006 BIRENDRANAGAR MUNICIPALITY	69	22	4	21	20	2
61007 BARAHATAL RURAL MUNICIPALITY	30	26	0	4	0	0
61008 PANCHAPURI MUNICIPALITY	23	18	0	3	1	1
61009 CHAUKUNE RURAL MUNICIPALITY	30	25	0	5	0	0

1) NSIC stands for Nepal Standard Industrial Classification.

2) Registered establishments only.

3) Includes "Not reported", "Unknown" and so on.

Table 2-1 Number of Establishments by Section of Industrial Classification and Working Hours per Day and Local Level

District and Local Level	Section of NSIC ¹⁾					
	C					
	Manufacturing					
	Working Hours per Day					
	Total	Less than 8 Hours	8 to 10 Hours	11 to 12 Hours	13 Hours or more	Not Stated ²⁾
Karnali Province						
Total	4,428	489	1,039	1,847	1,050	3
Municipality	2,348	235	565	1,058	488	2
Rural Municipality	2,080	254	474	789	562	1
601 Dolpa						
Total	24	0	8	14	2	0
Municipality	22	0	7	14	1	0
Rural Municipality	2	0	1	0	1	0
602 Mugu						
Total	100	12	26	21	41	0
Municipality	35	1	7	6	21	0
Rural Municipality	65	11	19	15	20	0
603 Humla						
Total	597	126	137	200	134	0
Rural Municipality	597	126	137	200	134	0
604 Jumla						
Total	141	21	49	42	29	0
Municipality	67	12	24	13	18	0
Rural Municipality	74	9	25	29	11	0
605 Kalikot						
Total	550	54	86	161	249	0
Municipality	184	39	28	44	73	0
Rural Municipality	366	15	58	117	176	0

1) NSIC stands for Nepal Standard Industrial Classification.

2) Includes "Not reported", "Unknown" and so on.

Table 2-1 Number of Establishments by Section of Industrial Classification and Working Hours per Day and Local Level

District and Local Level	Section of NSIC ¹⁾					
	C					
	Manufacturing					
	Working Hours per Day					
	Total	Less than 8 Hours	8 to 10 Hours	11 to 12 Hours	13 Hours or more	Not Stated ²⁾
606 Dailekh						
Total	539	31	84	252	171	1
Municipality	241	13	40	133	54	1
Rural Municipality	298	18	44	119	117	0
607 Jajarkot						
Total	208	13	64	82	48	1
Municipality	143	5	33	66	39	0
Rural Municipality	65	8	31	16	9	1
608 Rukum West						
Total	400	59	116	133	91	1
Municipality	295	49	89	95	61	1
Rural Municipality	105	10	27	38	30	0
609 Salyan						
Total	674	104	182	279	109	0
Municipality	376	67	98	127	84	0
Rural Municipality	298	37	84	152	25	0
610 Surkhet						
Total	1,195	69	287	663	176	0
Municipality	985	49	239	560	137	0
Rural Municipality	210	20	48	103	39	0

1) NSIC stands for Nepal Standard Industrial Classification.

2) Includes "Not reported ", "Unknown" and so on.

Table 2-1 Number of Establishments by Section of Industrial Classification and Working Hours per Day and Local Level

District and Local Level	Section of NSIC ¹⁾					
	C					
	Manufacturing					
	Working Hours per Day					
	Total	Less than 8 Hours	8 to 10 Hours	11 to 12 Hours	13 Hours or more	Not Stated ²⁾
Dolpa District	24	0	8	14	2	0
60101 DOLPO BUDDHA RURAL MUNICIPALITY	0	0	0	0	0	0
60102 SHEY PHOKSUNDO RURAL MUNICIPALITY	1	0	0	0	1	0
60103 JAGADULLA RURAL MUNICIPALITY	0	0	0	0	0	0
60104 MUDKECHULA RURAL MUNICIPALITY	1	0	1	0	0	0
60105 TRIPURASUNDARI MUNICIPALITY	7	0	2	5	0	0
60106 THULIBHERI MUNICIPALITY	15	0	5	9	1	0
60107 KAIKE RURAL MUNICIPALITY	0	0	0	0	0	0
60108 CHHARKA TANGSONG RURAL MUNICIPALITY	0	0	0	0	0	0
Mugu District	100	12	26	21	41	0
60201 MUGUMAKARMAROG RURAL MUNICIPALITY	13	6	6	1	0	0
60202 CHHAYANATH RARA MUNICIPALITY	35	1	7	6	21	0
60203 SORU RURAL MUNICIPALITY	29	3	10	9	7	0
60204 KHATYAD RURAL MUNICIPALITY	23	2	3	5	13	0
Humla District	597	126	137	200	134	0
60301 CHANKHELI RURAL MUNICIPALITY	129	63	10	9	47	0
60302 KHARPUNATH RURAL MUNICIPALITY	128	6	42	54	26	0
60303 SIMKOT RURAL MUNICIPALITY	116	5	27	65	19	0
60304 NAMKHA RURAL MUNICIPALITY	24	2	5	8	9	0
60305 SARKEGAD RURAL MUNICIPALITY	101	42	22	22	15	0
60306 ADANCHULI RURAL MUNICIPALITY	66	4	17	31	14	0
60307 TANJAKOT RURAL MUNICIPALITY	33	4	14	11	4	0
Jumla District	141	21	49	42	29	0
60401 PATARASI RURAL MUNICIPALITY	4	2	1	0	1	0
60402 KANAKA SUNDARI RURAL MUNICIPALITY	16	1	3	10	2	0
60403 SINJA RURAL MUNICIPALITY	15	0	7	8	0	0
60404 CHANDANNATH MUNICIPALITY	67	12	24	13	18	0
60405 GUTHICHAUR RURAL MUNICIPALITY	6	1	2	1	2	0
60406 TATOPANI RURAL MUNICIPALITY	5	3	2	0	0	0
60407 TILA RURAL MUNICIPALITY	24	1	9	9	5	0
60408 HIMA RURAL MUNICIPALITY	4	1	1	1	1	0
Kalikot District	550	54	86	161	249	0
60501 PALATA RURAL MUNICIPALITY	75	2	19	27	27	0
60502 PACHAL JHARANA RURAL MUNICIPALITY	62	0	0	13	49	0
60503 RASKOT MUNICIPALITY	73	30	12	19	12	0
60504 SANNI TRIBENI RURAL MUNICIPALITY	56	0	4	8	44	0
60505 NARAHARINATH RURAL MUNICIPALITY	46	8	14	9	15	0
60506 KHANDACHAKRA MUNICIPALITY	71	3	12	20	36	0
60507 TILAGUPHA MUNICIPALITY	40	6	4	5	25	0
60508 MAHAWAI RURAL MUNICIPALITY	36	3	2	28	3	0
60509 SHUVA KALIKA RURAL MUNICIPALITY	91	2	19	32	38	0
Dailekh District	539	31	84	252	171	1
60601 NAUMULE RURAL MUNICIPALITY	50	2	4	16	28	0
60602 MAHABU RURAL MUNICIPALITY	34	1	5	4	24	0
60603 BHAIRABI RURAL MUNICIPALITY	18	2	4	9	3	0
60604 THANTIKANDH RURAL MUNICIPALITY	12	2	7	3	0	0
60605 AATHBIS MUNICIPALITY	45	4	12	25	4	0
60606 CHAMUNDA BINDRASAINI MUNICIPALITY	32	1	7	21	3	0
60607 DULLU MUNICIPALITY	79	6	19	34	19	1
60608 NARAYAN MUNICIPALITY	85	2	2	53	28	0
60609 BHAGAWATIMAI RURAL MUNICIPALITY	72	2	8	46	16	0
60610 DUNGESHWOR RURAL MUNICIPALITY	40	6	9	19	6	0
60611 GURANS RURAL MUNICIPALITY	72	3	7	22	40	0
Jajarkot District	208	13	64	82	48	1
60701 BAREKOT RURAL MUNICIPALITY	29	5	19	3	1	1
60702 KUSE RURAL MUNICIPALITY	9	0	4	3	2	0
60703 JUNICHANDE RURAL MUNICIPALITY	11	1	1	6	3	0
60704 CHHEDAGAD MUNICIPALITY	27	1	8	7	11	0
60705 SHIVALAYA RURAL MUNICIPALITY	16	2	7	4	3	0
60706 BHERI MALIKA MUNICIPALITY	84	4	17	43	20	0
60707 NALAGAD MUNICIPALITY	32	0	8	16	8	0

1) NSIC stands for Nepal Standard Industrial Classification.

2) Includes "Not reported ", "Unknown" and so on.

Table 2-1 Number of Establishments by Section of Industrial Classification and Working Hours per Day and Local Level

District and Local Level	Section of NSIC ¹⁾					
	C					
	Manufacturing					
	Working Hours per Day					
	Total	Less than 8 Hours	8 to 10 Hours	11 to 12 Hours	13 Hours or more	Not Stated ²⁾
Rukum West District	400	59	116	133	91	1
60801 AATHABISAKOT MUNICIPALITY	44	3	16	16	9	0
60802 SANIBHERI RURAL MUNICIPALITY	43	9	11	15	8	0
60803 BANPHIKOT RURAL MUNICIPALITY	17	0	3	6	8	0
60804 MUSIKOT MUNICIPALITY	180	37	46	58	38	1
60805 TRIBENI RURAL MUNICIPALITY	45	1	13	17	14	0
60806 CHAURJAHARI MUNICIPALITY	71	9	27	21	14	0
Salyan District	674	104	182	279	109	0
60901 DARMA RURAL MUNICIPALITY	23	0	10	11	2	0
60902 KUMAKH RURAL MUNICIPALITY	40	9	11	14	6	0
60903 BANAGAD KUPINDE MUNICIPALITY	59	5	15	19	20	0
60904 SHIDHA KUMAKHA RURAL MUNICIPALITY	25	0	6	19	0	0
60905 BAGACHOUR MUNICIPALITY	158	28	54	48	28	0
60906 CHHATRESHWORI RURAL MUNICIPALITY	63	17	19	20	7	0
60907 SHARADA MUNICIPALITY	159	34	29	60	36	0
60908 KALIMATI RURAL MUNICIPALITY	59	7	13	36	3	0
60909 TRIBENI RURAL MUNICIPALITY	63	4	23	32	4	0
60910 KAPURKOT RURAL MUNICIPALITY	25	0	2	20	3	0
Surkhet District	1,195	69	287	663	176	0
61001 SIMTA RURAL MUNICIPALITY	50	10	19	17	4	0
61002 CHINGAD RURAL MUNICIPALITY	42	0	5	17	20	0
61003 LEKABESHI MUNICIPALITY	68	2	24	39	3	0
61004 GURBHAKOT MUNICIPALITY	138	14	47	67	10	0
61005 BHERIGANGA MUNICIPALITY	129	2	31	82	14	0
61006 BIRENDRANAGAR MUNICIPALITY	561	25	123	321	92	0
61007 BARAHATAL RURAL MUNICIPALITY	57	4	13	35	5	0
61008 PANCHAPURI MUNICIPALITY	89	6	14	51	18	0
61009 CHAUKUNE RURAL MUNICIPALITY	61	6	11	34	10	0

1) NSIC stands for Nepal Standard Industrial Classification.

2) Includes "Not reported ", "Unknown" and so on.

Table 2-1 Number of Establishments by Section of Industrial Classification and Working Hours per Day and Local Level

District and Local Level	Section of NSIC ¹⁾					
	B+D+E+F					
	Mining, Electricity, gas, Water supply & Construction					
	Working Hours per Day					
	Total	Less than 8 Hours	8 to 10 Hours	11 to 12 Hours	13 Hours or more	Not Stated ²⁾
Karnali Province						
Total	298	175	48	32	43	0
Municipality	191	122	34	21	14	0
Rural Municipality	107	53	14	11	29	0
601 Dolpa						
Total	3	0	3	0	0	0
Municipality	3	0	3	0	0	0
Rural Municipality	0	0	0	0	0	0
602 Mugu						
Total	13	5	2	2	4	0
Municipality	6	5	0	1	0	0
Rural Municipality	7	0	2	1	4	0
603 Humla						
Total	19	8	3	1	7	0
Rural Municipality	19	8	3	1	7	0
604 Jumla						
Total	20	13	2	0	5	0
Municipality	8	7	1	0	0	0
Rural Municipality	12	6	1	0	5	0
605 Kalikot						
Total	99	74	15	4	6	0
Municipality	74	57	10	3	4	0
Rural Municipality	25	17	5	1	2	0

1) NSIC stands for Nepal Standard Industrial Classification.

2) Includes "Not reported", "Unknown" and so on.

Table 2-1 Number of Establishments by Section of Industrial Classification and Working Hours per Day and Local Level

District and Local Level	Section of NSIC ¹⁾					
	B+D+E+F					
	Mining, Electricity, gas, Water supply & Construction					
	Working Hours per Day					
Total	Less than 8 Hours	8 to 10 Hours	11 to 12 Hours	13 Hours or more	Not Stated ²⁾	
606 Dailekh						
Total	24	12	2	4	6	0
Municipality	20	11	2	3	4	0
Rural Municipality	4	1	0	1	2	0
607 Jajarkot						
Total	25	11	8	3	3	0
Municipality	18	9	6	2	1	0
Rural Municipality	7	2	2	1	2	0
608 Rukum West						
Total	32	14	1	7	10	0
Municipality	16	7	1	4	4	0
Rural Municipality	16	7	0	3	6	0
609 Salyan						
Total	27	21	5	1	0	0
Municipality	14	9	4	1	0	0
Rural Municipality	13	12	1	0	0	0
610 Surkhet						
Total	36	17	7	10	2	0
Municipality	32	17	7	7	1	0
Rural Municipality	4	0	0	3	1	0

1) NSIC stands for Nepal Standard Industrial Classification.

2) Includes "Not reported", "Unknown" and so on.

Table 2-1 Number of Establishments by Section of Industrial Classification and Working Hours per Day and Local Level

District and Local Level	Section of NSIC ¹⁾					
	B+D+E+F					
	Mining, Electricity, gas, Water supply & Construction					
	Working Hours per Day					
Total	Less than 8 Hours	8 to 10 Hours	11 to 12 Hours	13 Hours or more	Not Stated ²⁾	
Dolpa District	3	0	3	0	0	0
60101 DOLPO BUDDHA RURAL MUNICIPALITY	0	0	0	0	0	0
60102 SHEY PHOKSUNDO RURAL MUNICIPALITY	0	0	0	0	0	0
60103 JAGADULLA RURAL MUNICIPALITY	0	0	0	0	0	0
60104 MUDKECHULA RURAL MUNICIPALITY	0	0	0	0	0	0
60105 TRIPURASUNDARI MUNICIPALITY	0	0	0	0	0	0
60106 THULIBHERI MUNICIPALITY	3	0	3	0	0	0
60107 KAIKE RURAL MUNICIPALITY	0	0	0	0	0	0
60108 CHHARKA TANGSONG RURAL MUNICIPALITY	0	0	0	0	0	0
Mugu District	13	5	2	2	4	0
60201 MUGUMAKARMAROG RURAL MUNICIPALITY	1	0	1	0	0	0
60202 CHHAYANATH RARA MUNICIPALITY	6	5	0	1	0	0
60203 SORU RURAL MUNICIPALITY	4	0	1	1	2	0
60204 KHATYAD RURAL MUNICIPALITY	2	0	0	0	2	0
Humla District	19	8	3	1	7	0
60301 CHANKHELI RURAL MUNICIPALITY	0	0	0	0	0	0
60302 KHARPUNATH RURAL MUNICIPALITY	3	1	0	0	2	0
60303 SIMKOT RURAL MUNICIPALITY	6	4	0	0	2	0
60304 NAMKHA RURAL MUNICIPALITY	5	2	1	1	1	0
60305 SARKEGAD RURAL MUNICIPALITY	2	0	0	0	2	0
60306 ADANCHULI RURAL MUNICIPALITY	2	0	2	0	0	0
60307 TANJAKOT RURAL MUNICIPALITY	1	1	0	0	0	0
Jumla District	20	13	2	0	5	0
60401 PATARASI RURAL MUNICIPALITY	8	5	1	0	2	0
60402 KANAKA SUNDARI RURAL MUNICIPALITY	0	0	0	0	0	0
60403 SINJA RURAL MUNICIPALITY	2	0	0	0	2	0
60404 CHANDANNATH MUNICIPALITY	8	7	1	0	0	0
60405 GUTHICHAUR RURAL MUNICIPALITY	0	0	0	0	0	0
60406 TATOPANI RURAL MUNICIPALITY	1	0	0	0	1	0
60407 TILA RURAL MUNICIPALITY	0	0	0	0	0	0
60408 HIMA RURAL MUNICIPALITY	1	1	0	0	0	0
Kalikot District	99	74	15	4	6	0
60501 PALATA RURAL MUNICIPALITY	6	4	2	0	0	0
60502 PACHAL JHARANA RURAL MUNICIPALITY	1	1	0	0	0	0
60503 RASKOT MUNICIPALITY	10	3	7	0	0	0
60504 SANNI TRIBENI RURAL MUNICIPALITY	3	2	0	0	1	0
60505 NARAHARINATH RURAL MUNICIPALITY	3	1	2	0	0	0
60506 KHANDACHAKRA MUNICIPALITY	36	33	0	2	1	0
60507 TILAGUPHA MUNICIPALITY	28	21	3	1	3	0
60508 MAHAWAI RURAL MUNICIPALITY	3	1	1	0	1	0
60509 SHUVA KALIKA RURAL MUNICIPALITY	9	8	0	1	0	0
Dailekh District	24	12	2	4	6	0
60601 NAUMULE RURAL MUNICIPALITY	1	0	0	0	1	0
60602 MAHABU RURAL MUNICIPALITY	1	0	0	1	0	0
60603 BHAIRABI RURAL MUNICIPALITY	1	1	0	0	0	0
60604 THANTIKANDH RURAL MUNICIPALITY	0	0	0	0	0	0
60605 AATHBIS MUNICIPALITY	3	0	0	0	3	0
60606 CHAMUNDA BINDRASAINI MUNICIPALITY	1	0	0	1	0	0
60607 DULLU MUNICIPALITY	0	0	0	0	0	0
60608 NARAYAN MUNICIPALITY	16	11	2	2	1	0
60609 BHAGAWATIMAI RURAL MUNICIPALITY	0	0	0	0	0	0
60610 DUNGESHWOR RURAL MUNICIPALITY	0	0	0	0	0	0
60611 GURANS RURAL MUNICIPALITY	1	0	0	0	1	0
Jajarkot District	25	11	8	3	3	0
60701 BAREKOT RURAL MUNICIPALITY	5	0	2	1	2	0
60702 KUSE RURAL MUNICIPALITY	2	2	0	0	0	0
60703 JUNICHANDE RURAL MUNICIPALITY	0	0	0	0	0	0
60704 CHHEDAGAD MUNICIPALITY	0	0	0	0	0	0
60705 SHIVALAYA RURAL MUNICIPALITY	0	0	0	0	0	0
60706 BHERI MALIKA MUNICIPALITY	14	7	6	1	0	0
60707 NALAGAD MUNICIPALITY	4	2	0	1	1	0

1) NSIC stands for Nepal Standard Industrial Classification.

2) Includes "Not reported ", "Unknown" and so on.

Table 2-1 Number of Establishments by Section of Industrial Classification and Working Hours per Day and Local Level

District and Local Level	Section of NSIC ¹⁾					
	B+D+E+F					
	Mining, Electricity, gas, Water supply & Construction					
	Working Hours per Day					
Total	Less than 8 Hours	8 to 10 Hours	11 to 12 Hours	13 Hours or more	Not Stated ²⁾	
Rukum West District	32	14	1	7	10	0
60801 AATHABISAKOT MUNICIPALITY	2	0	0	1	1	0
60802 SANIBHERI RURAL MUNICIPALITY	8	3	0	3	2	0
60803 BANPHIKOT RURAL MUNICIPALITY	3	2	0	0	1	0
60804 MUSIKOT MUNICIPALITY	11	5	1	2	3	0
60805 TRIBENI RURAL MUNICIPALITY	5	2	0	0	3	0
60806 CHAURJAHARI MUNICIPALITY	3	2	0	1	0	0
Salyan District	27	21	5	1	0	0
60901 DARMA RURAL MUNICIPALITY	0	0	0	0	0	0
60902 KUMAKH RURAL MUNICIPALITY	8	8	0	0	0	0
60903 BANAGAD KUPINDE MUNICIPALITY	0	0	0	0	0	0
60904 SHIDHA KUMAKHA RURAL MUNICIPALITY	0	0	0	0	0	0
60905 BAGACHOUR MUNICIPALITY	8	3	4	1	0	0
60906 CHHATRESHWORI RURAL MUNICIPALITY	1	1	0	0	0	0
60907 SHARADA MUNICIPALITY	6	6	0	0	0	0
60908 KALIMATI RURAL MUNICIPALITY	1	0	1	0	0	0
60909 TRIBENI RURAL MUNICIPALITY	3	3	0	0	0	0
60910 KAPURKOT RURAL MUNICIPALITY	0	0	0	0	0	0
Surkhet District	36	17	7	10	2	0
61001 SIMTA RURAL MUNICIPALITY	2	0	0	2	0	0
61002 CHINGAD RURAL MUNICIPALITY	1	0	0	0	1	0
61003 LEKABESHI MUNICIPALITY	3	2	0	1	0	0
61004 GURBHAKOT MUNICIPALITY	3	1	1	1	0	0
61005 BHERIGANGA MUNICIPALITY	2	2	0	0	0	0
61006 BIRENDRANAGAR MUNICIPALITY	19	8	6	4	1	0
61007 BARAHATAL RURAL MUNICIPALITY	0	0	0	0	0	0
61008 PANCHAPURI MUNICIPALITY	5	4	0	1	0	0
61009 CHAUKUNE RURAL MUNICIPALITY	1	0	0	1	0	0

1) NSIC stands for Nepal Standard Industrial Classification.

2) Includes "Not reported ", "Unknown" and so on.

Table 2-1 Number of Establishments by Section of Industrial Classification and Working Hours per Day and Local Level

District and Local Level	Section of NSIC ¹⁾					
	G					
	Wholesale and Retail Trade					
	Working Hours per Day					
	Total	Less than 8 Hours	8 to 10 Hours	11 to 12 Hours	13 Hours or more	Not Stated ²⁾
Karnali Province						
Total	22,728	1,056	3,767	10,933	6,966	6
Municipality	13,972	561	2,016	7,021	4,370	4
Rural Municipality	8,756	495	1,751	3,912	2,596	2
601 Dolpa						
Total	376	47	94	173	62	0
Municipality	256	11	70	144	31	0
Rural Municipality	120	36	24	29	31	0
602 Mugu						
Total	823	15	84	159	565	0
Municipality	416	3	3	51	359	0
Rural Municipality	407	12	81	108	206	0
603 Humla						
Total	637	35	93	185	324	0
Rural Municipality	637	35	93	185	324	0
604 Jumla						
Total	1,775	144	368	733	530	0
Municipality	625	60	138	232	195	0
Rural Municipality	1,150	84	230	501	335	0
605 Kalikot						
Total	1,695	105	202	603	785	0
Municipality	791	87	75	244	385	0
Rural Municipality	904	18	127	359	400	0

1) NSIC stands for Nepal Standard Industrial Classification.

2) Includes "Not reported", "Unknown" and so on.

Table 2-1 Number of Establishments by Section of Industrial Classification and Working Hours per Day and Local Level

District and Local Level	Section of NSIC ¹⁾					
	G					
	Wholesale and Retail Trade					
	Working Hours per Day					
	Total	Less than 8 Hours	8 to 10 Hours	11 to 12 Hours	13 Hours or more	Not Stated ²⁾
606 Dailekh						
Total	3,176	93	405	1,663	1,015	0
Municipality	1,706	29	179	918	580	0
Rural Municipality	1,470	64	226	745	435	0
607 Jajarkot						
Total	1,795	116	383	846	450	0
Municipality	1,089	34	137	576	342	0
Rural Municipality	706	82	246	270	108	0
608 Rukum West						
Total	2,125	109	478	870	668	0
Municipality	1,467	74	350	648	395	0
Rural Municipality	658	35	128	222	273	0
609 Salyan						
Total	3,250	237	658	1,633	722	0
Municipality	1,608	142	272	743	451	0
Rural Municipality	1,642	95	386	890	271	0
610 Surkhet						
Total	7,076	155	1,002	4,068	1,845	6
Municipality	6,014	121	792	3,465	1,632	4
Rural Municipality	1,062	34	210	603	213	2

1) NSIC stands for Nepal Standard Industrial Classification.

2) Includes "Not reported ", "Unknown" and so on.

Table 2-1 Number of Establishments by Section of Industrial Classification and Working Hours per Day and Local Level

District and Local Level	Section of NSIC ¹⁾					
	G					
	Wholesale and Retail Trade					
	Working Hours per Day					
	Total	Less than 8 Hours	8 to 10 Hours	11 to 12 Hours	13 Hours or more	Not Stated ²⁾
Dolpa District	376	47	94	173	62	0
60101 DOLPO BUDDHA RURAL MUNICIPALITY	15	0	0	1	14	0
60102 SHEY PHOKSUNDO RURAL MUNICIPALITY	12	0	0	0	12	0
60103 JAGADULLA RURAL MUNICIPALITY	36	14	11	9	2	0
60104 MUDKECHULA RURAL MUNICIPALITY	53	22	13	18	0	0
60105 TRIPURASUNDARI MUNICIPALITY	107	9	20	68	10	0
60106 THULIBHERI MUNICIPALITY	149	2	50	76	21	0
60107 KAIKE RURAL MUNICIPALITY	1	0	0	1	0	0
60108 CHHARKA TANGSONG RURAL MUNICIPALITY	3	0	0	0	3	0
Mugu District	823	15	84	159	565	0
60201 MUGUMAKARMAROG RURAL MUNICIPALITY	15	1	3	7	4	0
60202 CHHAYANATH RARA MUNICIPALITY	416	3	3	51	359	0
60203 SORU RURAL MUNICIPALITY	217	5	55	63	94	0
60204 KHATYAD RURAL MUNICIPALITY	175	6	23	38	108	0
Humla District	637	35	93	185	324	0
60301 CHANKHELI RURAL MUNICIPALITY	104	1	3	14	86	0
60302 KHARPUNATH RURAL MUNICIPALITY	75	4	36	30	5	0
60303 SIMKOT RURAL MUNICIPALITY	200	3	16	71	110	0
60304 NAMKHA RURAL MUNICIPALITY	21	0	0	4	17	0
60305 SARKEGAD RURAL MUNICIPALITY	75	22	10	13	30	0
60306 ADANCHULI RURAL MUNICIPALITY	97	2	21	43	31	0
60307 TANJAKOT RURAL MUNICIPALITY	65	3	7	10	45	0
Jumla District	1,775	144	368	733	530	0
60401 PATARASI RURAL MUNICIPALITY	193	9	49	83	52	0
60402 KANAKA SUNDARI RURAL MUNICIPALITY	155	17	39	74	25	0
60403 SINJA RURAL MUNICIPALITY	133	31	33	50	19	0
60404 CHANDANNATH MUNICIPALITY	625	60	138	232	195	0
60405 GUTHICHAUR RURAL MUNICIPALITY	139	1	7	67	64	0
60406 TATOPANI RURAL MUNICIPALITY	194	12	41	72	69	0
60407 TILA RURAL MUNICIPALITY	213	9	29	110	65	0
60408 HIMA RURAL MUNICIPALITY	123	5	32	45	41	0
Kalikot District	1,695	105	202	603	785	0
60501 PALATA RURAL MUNICIPALITY	140	0	9	61	70	0
60502 PACHAL JHARANA RURAL MUNICIPALITY	141	0	1	25	115	0
60503 RASKOT MUNICIPALITY	228	72	38	58	60	0
60504 SANNI TRIBENI RURAL MUNICIPALITY	149	4	24	44	77	0
60505 NARAHARINATH RURAL MUNICIPALITY	247	10	69	112	56	0
60506 KHANDACHAKRA MUNICIPALITY	394	13	23	113	245	0
60507 TILAGUPHA MUNICIPALITY	169	2	14	73	80	0
60508 MAHAWAI RURAL MUNICIPALITY	81	1	4	58	18	0
60509 SHUVA KALIKA RURAL MUNICIPALITY	146	3	20	59	64	0
Dailekh District	3,176	93	405	1,663	1,015	0
60601 NAUMULE RURAL MUNICIPALITY	200	21	28	97	54	0
60602 MAHABU RURAL MUNICIPALITY	186	5	21	89	71	0
60603 BHAIRABI RURAL MUNICIPALITY	283	8	42	107	126	0
60604 THANTIKANDH RURAL MUNICIPALITY	130	3	29	70	28	0
60605 AATHBIS MUNICIPALITY	342	5	46	179	112	0
60606 CHAMUNDA BINDRASAINI MUNICIPALITY	230	3	30	155	42	0
60607 DULLU MUNICIPALITY	570	19	85	288	178	0
60608 NARAYAN MUNICIPALITY	564	2	18	296	248	0
60609 BHAGAWATIMAI RURAL MUNICIPALITY	208	10	15	157	26	0
60610 DUNGESHWOR RURAL MUNICIPALITY	204	10	58	84	52	0
60611 GURANS RURAL MUNICIPALITY	259	7	33	141	78	0
Jajarkot District	1,795	116	383	846	450	0
60701 BAREKOT RURAL MUNICIPALITY	236	61	148	23	4	0
60702 KUSE RURAL MUNICIPALITY	144	4	28	87	25	0
60703 JUNICHANDE RURAL MUNICIPALITY	152	5	24	67	56	0
60704 CHHEDAGAD MUNICIPALITY	350	13	64	141	132	0
60705 SHIVALAYA RURAL MUNICIPALITY	174	12	46	93	23	0
60706 BHERI MALIKA MUNICIPALITY	531	16	54	290	171	0
60707 NALAGAD MUNICIPALITY	208	5	19	145	39	0

1) NSIC stands for Nepal Standard Industrial Classification.

2) Includes "Not reported ", "Unknown" and so on.

Table 2-1 Number of Establishments by Section of Industrial Classification and Working Hours per Day and Local Level

District and Local Level	Section of NSIC ¹⁾					
	G					
	Wholesale and Retail Trade					
	Working Hours per Day					
	Total	Less than 8 Hours	8 to 10 Hours	11 to 12 Hours	13 Hours or more	Not Stated ²⁾
Rukum West District	2,125	109	478	870	668	10
60801 AATHABISAKOT MUNICIPALITY	352	22	107	142	81	0
60802 SANIBHERI RURAL MUNICIPALITY	190	13	49	69	59	2
60803 BANPHIKOT RURAL MUNICIPALITY	188	7	25	62	94	0
60804 MUSIKOT MUNICIPALITY	718	45	139	316	218	0
60805 TRIBENI RURAL MUNICIPALITY	280	15	54	91	120	0
60806 CHAURJAHARI MUNICIPALITY	397	7	104	190	96	4
Salyan District	3,250	237	658	1,633	722	2
60901 DARMA RURAL MUNICIPALITY	219	5	80	96	38	0
60902 KUMAKH RURAL MUNICIPALITY	294	15	76	116	87	0
60903 BANAGAD KUPINDE MUNICIPALITY	360	13	37	176	134	1
60904 SHIDHA KUMAKHA RURAL MUNICIPALITY	150	5	18	115	12	1
60905 BAGACHOUR MUNICIPALITY	604	81	161	252	110	0
60906 CHHATRESHWORI RURAL MUNICIPALITY	293	41	92	130	30	0
60907 SHARADA MUNICIPALITY	644	48	74	315	207	0
60908 KALIMATI RURAL MUNICIPALITY	218	19	56	124	19	0
60909 TRIBENI RURAL MUNICIPALITY	262	8	49	164	41	0
60910 KAPURKOT RURAL MUNICIPALITY	206	2	15	145	44	10
Surkhet District	7,076	155	1,002	4,068	1,845	2
61001 SIMTA RURAL MUNICIPALITY	331	14	111	181	25	2
61002 CHINGAD RURAL MUNICIPALITY	230	8	28	96	97	2
61003 LEKABESHI MUNICIPALITY	374	8	51	259	55	0
61004 GURBHAKOT MUNICIPALITY	768	23	147	414	183	0
61005 BHERIGANGA MUNICIPALITY	915	12	88	644	171	2
61006 BIRENDRANAGAR MUNICIPALITY	3,527	62	439	1,936	1,089	0
61007 BARAHATAL RURAL MUNICIPALITY	244	5	29	162	48	0
61008 PANCHAPURI MUNICIPALITY	430	16	67	212	134	0
61009 CHAUKUNE RURAL MUNICIPALITY	257	7	42	164	43	0

1) NSIC stands for Nepal Standard Industrial Classification.

2) Includes "Not reported", "Unknown" and so on.

Table 2-1 Number of Establishments by Section of Industrial Classification and Working Hours per Day and Local Level

District and Local Level	Section of NSIC ¹⁾					
	H+J					
	Transportation and Storage, Information and Communication					
	Working Hours per Day					
	Total	Less than 8 Hours	8 to 10 Hours	11 to 12 Hours	13 Hours or more	Not Stated ²⁾
Karnali Province						
Total	285	198	17	27	43	0
Municipality	187	113	14	24	36	0
Rural Municipality	98	85	3	3	7	0
601 Dolpa						
Total	14	10	1	0	3	0
Municipality	11	9	1	0	1	0
Rural Municipality	3	1	0	0	2	0
602 Mugu						
Total	13	8	1	1	3	0
Municipality	8	3	1	1	3	0
Rural Municipality	5	5	0	0	0	0
603 Humla						
Total	12	6	3	1	2	0
Rural Municipality	12	6	3	1	2	0
604 Jumla						
Total	17	11	2	3	1	0
Municipality	11	6	2	3	0	0
Rural Municipality	6	5	0	0	1	0
605 Kalikot						
Total	13	9	0	0	4	0
Municipality	9	5	0	0	4	0
Rural Municipality	4	4	0	0	0	0

1) NSIC stands for Nepal Standard Industrial Classification.

2) Includes "Not reported", "Unknown" and so on.

Table 2-1 Number of Establishments by Section of Industrial Classification and Working Hours per Day and Local Level

District and Local Level	Section of NSIC ¹⁾					
	H+J					
	Transportation and Storage, Information and Communication					
	Working Hours per Day					
Total	Less than 8 Hours	8 to 10 Hours	11 to 12 Hours	13 Hours or more	Not Stated ²⁾	
606 Dailekh						
Total	44	36	2	1	5	0
Municipality	27	20	2	1	4	0
Rural Municipality	17	16	0	0	1	0
607 Jajarkot						
Total	19	15	1	0	3	0
Municipality	11	7	1	0	3	0
Rural Municipality	8	8	0	0	0	0
608 Rukum West						
Total	23	14	1	1	7	0
Municipality	16	7	1	1	7	0
Rural Municipality	7	7	0	0	0	0
609 Salyan						
Total	51	40	0	3	8	0
Municipality	31	23	0	1	7	0
Rural Municipality	20	17	0	2	1	0
610 Surkhet						
Total	79	49	6	17	7	0
Municipality	63	33	6	17	7	0
Rural Municipality	16	16	0	0	0	0

1) NSIC stands for Nepal Standard Industrial Classification.

2) Includes "Not reported", "Unknown" and so on.

Table 2-1 Number of Establishments by Section of Industrial Classification and Working Hours per Day and Local Level

District and Local Level	Section of NSIC ¹⁾					
	H+J					
	Transportation and Storage, Information and Communication					
	Working Hours per Day					
Total	Less than 8 Hours	8 to 10 Hours	11 to 12 Hours	13 Hours or more	Not Stated ²⁾	
Dolpa District	14	10	1	0	3	0
60101 DOLPO BUDDHA RURAL MUNICIPALITY	3	1	0	0	2	0
60102 SHEY PHOKSUNDO RURAL MUNICIPALITY	0	0	0	0	0	0
60103 JAGADULLA RURAL MUNICIPALITY	0	0	0	0	0	0
60104 MUDKECHULA RURAL MUNICIPALITY	0	0	0	0	0	0
60105 TRIPURASUNDARI MUNICIPALITY	2	2	0	0	0	0
60106 THULIBHERI MUNICIPALITY	9	7	1	0	1	0
60107 KAIKE RURAL MUNICIPALITY	0	0	0	0	0	0
60108 CHHARKA TANGSONG RURAL MUNICIPALITY	0	0	0	0	0	0
Mugu District	13	8	1	1	3	0
60201 MUGUMAKARMAROG RURAL MUNICIPALITY	1	1	0	0	0	0
60202 CHHAYANATH RARA MUNICIPALITY	8	3	1	1	3	0
60203 SORU RURAL MUNICIPALITY	2	2	0	0	0	0
60204 KHATYAD RURAL MUNICIPALITY	2	2	0	0	0	0
Humla District	12	6	3	1	2	0
60301 CHANKHELI RURAL MUNICIPALITY	0	0	0	0	0	0
60302 KHARPUNATH RURAL MUNICIPALITY	0	0	0	0	0	0
60303 SIMKOT RURAL MUNICIPALITY	6	4	1	0	1	0
60304 NAMKHA RURAL MUNICIPALITY	3	0	2	1	0	0
60305 SARKEGAD RURAL MUNICIPALITY	1	1	0	0	0	0
60306 ADANCHULI RURAL MUNICIPALITY	2	1	0	0	1	0
60307 TANJAKOT RURAL MUNICIPALITY	0	0	0	0	0	0
Jumla District	17	11	2	3	1	0
60401 PATARASI RURAL MUNICIPALITY	1	1	0	0	0	0
60402 KANAKA SUNDARI RURAL MUNICIPALITY	2	2	0	0	0	0
60403 SINJA RURAL MUNICIPALITY	2	1	0	0	1	0
60404 CHANDANNATH MUNICIPALITY	11	6	2	3	0	0
60405 GUTHICHAUR RURAL MUNICIPALITY	0	0	0	0	0	0
60406 TATOPANI RURAL MUNICIPALITY	0	0	0	0	0	0
60407 TILA RURAL MUNICIPALITY	0	0	0	0	0	0
60408 HIMA RURAL MUNICIPALITY	1	1	0	0	0	0
Kalikot District	13	9	0	0	4	0
60501 PALATA RURAL MUNICIPALITY	2	2	0	0	0	0
60502 PACHAL JHARANA RURAL MUNICIPALITY	0	0	0	0	0	0
60503 RASKOT MUNICIPALITY	1	1	0	0	0	0
60504 SANNI TRIBENI RURAL MUNICIPALITY	0	0	0	0	0	0
60505 NARAHARINATH RURAL MUNICIPALITY	2	2	0	0	0	0
60506 KHANDACHAKRA MUNICIPALITY	6	2	0	0	4	0
60507 TILAGUPHA MUNICIPALITY	2	2	0	0	0	0
60508 MAHAWAI RURAL MUNICIPALITY	0	0	0	0	0	0
60509 SHUVA KALIKA RURAL MUNICIPALITY	0	0	0	0	0	0
Dailekh District	44	36	2	1	5	0
60601 NAUMULE RURAL MUNICIPALITY	1	1	0	0	0	0
60602 MAHABU RURAL MUNICIPALITY	4	4	0	0	0	0
60603 BHAIRABI RURAL MUNICIPALITY	0	0	0	0	0	0
60604 THANTIKANDH RURAL MUNICIPALITY	3	2	0	0	1	0
60605 AATHBIS MUNICIPALITY	3	3	0	0	0	0
60606 CHAMUNDA BINDRASAINI MUNICIPALITY	4	3	0	1	0	0
60607 DULLU MUNICIPALITY	12	11	0	0	1	0
60608 NARAYAN MUNICIPALITY	8	3	2	0	3	0
60609 BHAGAWATIMAI RURAL MUNICIPALITY	3	3	0	0	0	0
60610 DUNGESHWOR RURAL MUNICIPALITY	4	4	0	0	0	0
60611 GURANS RURAL MUNICIPALITY	2	2	0	0	0	0
Jajarkot District	19	15	1	0	3	0
60701 BAREKOT RURAL MUNICIPALITY	1	1	0	0	0	0
60702 KUSE RURAL MUNICIPALITY	2	2	0	0	0	0
60703 JUNICHANDE RURAL MUNICIPALITY	2	2	0	0	0	0
60704 CHHEDAGAD MUNICIPALITY	1	1	0	0	0	0
60705 SHIVALAYA RURAL MUNICIPALITY	3	3	0	0	0	0
60706 BHERI MALIKA MUNICIPALITY	7	3	1	0	3	0
60707 NALAGAD MUNICIPALITY	3	3	0	0	0	0

1) NSIC stands for Nepal Standard Industrial Classification.

2) Includes "Not reported ", "Unknown" and so on.

Table 2-1 Number of Establishments by Section of Industrial Classification and Working Hours per Day and Local Level

District and Local Level	Section of NSIC ¹⁾					
	H+J					
	Transportation and Storage, Information and Communication					
	Working Hours per Day					
Total	Less than 8 Hours	8 to 10 Hours	11 to 12 Hours	13 Hours or more	Not Stated ²⁾	
Rukum West District	23	14	1	1	7	0
60801 AATHABISAKOT MUNICIPALITY	1	1	0	0	0	0
60802 SANIBHERI RURAL MUNICIPALITY	3	3	0	0	0	0
60803 BANPHIKOT RURAL MUNICIPALITY	3	3	0	0	0	0
60804 MUSIKOT MUNICIPALITY	12	5	1	1	5	0
60805 TRIBENI RURAL MUNICIPALITY	1	1	0	0	0	0
60806 CHAURJAHARI MUNICIPALITY	3	1	0	0	2	0
Salyan District	51	40	0	3	8	0
60901 DARMA RURAL MUNICIPALITY	1	1	0	0	0	0
60902 KUMAKH RURAL MUNICIPALITY	4	4	0	0	0	0
60903 BANAGAD KUPINDE MUNICIPALITY	5	5	0	0	0	0
60904 SHIDHA KUMAKHA RURAL MUNICIPALITY	0	0	0	0	0	0
60905 BAGACHOUR MUNICIPALITY	7	4	0	0	3	0
60906 CHHATRESHWORI RURAL MUNICIPALITY	3	3	0	0	0	0
60907 SHARADA MUNICIPALITY	19	14	0	1	4	0
60908 KALIMATI RURAL MUNICIPALITY	6	4	0	2	0	0
60909 TRIBENI RURAL MUNICIPALITY	2	2	0	0	0	0
60910 KAPURKOT RURAL MUNICIPALITY	4	3	0	0	1	0
Surkhet District	79	49	6	17	7	0
61001 SIMTA RURAL MUNICIPALITY	5	5	0	0	0	0
61002 CHINGAD RURAL MUNICIPALITY	4	4	0	0	0	0
61003 LEKABESHI MUNICIPALITY	4	4	0	0	0	0
61004 GURBHAKOT MUNICIPALITY	8	6	0	2	0	0
61005 BHERIGANGA MUNICIPALITY	6	3	0	0	3	0
61006 BIRENDRANAGAR MUNICIPALITY	37	14	5	14	4	0
61007 BARAHATAL RURAL MUNICIPALITY	3	3	0	0	0	0
61008 PANCHAPURI MUNICIPALITY	8	6	1	1	0	0
61009 CHAUKUNE RURAL MUNICIPALITY	4	4	0	0	0	0

1) NSIC stands for Nepal Standard Industrial Classification.

2) Includes "Not reported ", "Unknown" and so on.

Table 2-1 Number of Establishments by Section of Industrial Classification and Working Hours per Day and Local Level

District and Local Level	Section of NSIC ¹⁾					
	I					
	Accommodation and Food Service					
	Working Hours per Day					
	Total	Less than 8 Hours	8 to 10 Hours	11 to 12 Hours	13 Hours or more	Not Stated ²⁾
Karnali Province						
Total	6,235	133	399	1,770	3,931	2
Municipality	4,025	74	241	1,143	2,565	2
Rural Municipality	2,210	59	158	627	1,366	0
601 Dolpa						
Total	237	3	5	74	155	0
Municipality	115	2	5	56	52	0
Rural Municipality	122	1	0	18	103	0
602 Mugu						
Total	468	2	11	44	411	0
Municipality	264	1	1	18	244	0
Rural Municipality	204	1	10	26	167	0
603 Humla						
Total	349	3	23	64	259	0
Rural Municipality	349	3	23	64	259	0
604 Jumla						
Total	432	14	35	126	257	0
Municipality	174	7	15	43	109	0
Rural Municipality	258	7	20	83	148	0
605 Kalikot						
Total	414	9	15	72	318	0
Municipality	293	6	7	38	242	0
Rural Municipality	121	3	8	34	76	0

1) NSIC stands for Nepal Standard Industrial Classification.

2) Includes "Not reported", "Unknown" and so on.

Table 2-1 Number of Establishments by Section of Industrial Classification and Working Hours per Day and Local Level

District and Local Level	Section of NSIC ¹⁾					
	I					
	Accommodation and Food Service					
	Working Hours per Day					
	Total	Less than 8 Hours	8 to 10 Hours	11 to 12 Hours	13 Hours or more	Not Stated ²⁾
606 Dailekh						
Total	1,124	15	48	359	701	1
Municipality	685	6	18	217	443	1
Rural Municipality	439	9	30	142	258	0
607 Jajarkot						
Total	369	14	34	118	203	0
Municipality	278	2	17	96	163	0
Rural Municipality	91	12	17	22	40	0
608 Rukum West						
Total	560	9	51	116	384	0
Municipality	425	6	46	96	277	0
Rural Municipality	135	3	5	20	107	0
609 Salyan						
Total	673	33	63	189	388	0
Municipality	414	19	38	92	265	0
Rural Municipality	259	14	25	97	123	0
610 Surkhet						
Total	1,609	31	114	608	855	1
Municipality	1,377	25	94	487	770	1
Rural Municipality	232	6	20	121	85	0

1) NSIC stands for Nepal Standard Industrial Classification.

2) Includes "Not reported ", "Unknown" and so on.

Table 2-1 Number of Establishments by Section of Industrial Classification and Working Hours per Day and Local Level

District and Local Level	Section of NSIC ¹⁾					
	I					
	Accommodation and Food Service					
	Working Hours per Day					
	Total	Less than 8 Hours	8 to 10 Hours	11 to 12 Hours	13 Hours or more	Not Stated ²⁾
Dolpa District	237	3	5	74	155	0
60101 DOLPO BUDDHA RURAL MUNICIPALITY	59	0	0	7	52	0
60102 SHEY PHOKSUNDO RURAL MUNICIPALITY	25	0	0	5	20	0
60103 JAGADULLA RURAL MUNICIPALITY	1	1	0	0	0	0
60104 MUDKECHULA RURAL MUNICIPALITY	0	0	0	0	0	0
60105 TRIPURASUNDARI MUNICIPALITY	69	2	2	41	24	0
60106 THULIBHERI MUNICIPALITY	46	0	3	15	28	0
60107 KAIKE RURAL MUNICIPALITY	23	0	0	0	23	0
60108 CHHARKA TANGSONG RURAL MUNICIPALITY	14	0	0	6	8	0
Mugu District	468	2	11	44	411	0
60201 MUGUMAKARMAROG RURAL MUNICIPALITY	59	0	0	2	57	0
60202 CHHAYANATH RARA MUNICIPALITY	264	1	1	18	244	0
60203 SORU RURAL MUNICIPALITY	46	1	4	11	30	0
60204 KHATYAD RURAL MUNICIPALITY	99	0	6	13	80	0
Humla District	349	3	23	64	259	0
60301 CHANKHELI RURAL MUNICIPALITY	28	0	1	2	25	0
60302 KHARPUNATH RURAL MUNICIPALITY	45	1	1	21	22	0
60303 SIMKOT RURAL MUNICIPALITY	103	0	3	19	81	0
60304 NAMKHA RURAL MUNICIPALITY	94	1	0	7	86	0
60305 SARKEGAD RURAL MUNICIPALITY	35	1	17	4	13	0
60306 ADANCHULI RURAL MUNICIPALITY	29	0	1	10	18	0
60307 TANJAKOT RURAL MUNICIPALITY	15	0	0	1	14	0
Jumla District	432	14	35	126	257	0
60401 PATARASI RURAL MUNICIPALITY	31	1	2	8	20	0
60402 KANAKA SUNDARI RURAL MUNICIPALITY	74	4	4	30	36	0
60403 SINJA RURAL MUNICIPALITY	30	0	4	7	19	0
60404 CHANDANNATH MUNICIPALITY	174	7	15	43	109	0
60405 GUTHICHAUR RURAL MUNICIPALITY	23	0	0	7	16	0
60406 TATOPANI RURAL MUNICIPALITY	18	0	0	6	12	0
60407 TILA RURAL MUNICIPALITY	39	0	3	18	18	0
60408 HIMA RURAL MUNICIPALITY	43	2	7	7	27	0
Kalikot District	414	9	15	72	318	0
60501 PALATA RURAL MUNICIPALITY	4	0	0	3	1	0
60502 PACHAL JHARANA RURAL MUNICIPALITY	25	1	0	1	23	0
60503 RASKOT MUNICIPALITY	20	4	3	6	7	0
60504 SANNI TRIBENI RURAL MUNICIPALITY	14	0	1	5	8	0
60505 NARAHARINATH RURAL MUNICIPALITY	30	1	2	9	18	0
60506 KHANDACHAKRA MUNICIPALITY	193	1	1	14	177	0
60507 TILAGUPHA MUNICIPALITY	80	1	3	18	58	0
60508 MAHAWAI RURAL MUNICIPALITY	22	1	1	10	10	0
60509 SHUVA KALIKA RURAL MUNICIPALITY	26	0	4	6	16	0
Dailekh District	1,124	15	48	359	701	1
60601 NAUMULE RURAL MUNICIPALITY	61	0	1	18	42	0
60602 MAHABU RURAL MUNICIPALITY	24	0	0	13	11	0
60603 BHAIRABI RURAL MUNICIPALITY	80	2	2	15	61	0
60604 THANTIKANDH RURAL MUNICIPALITY	42	1	3	8	30	0
60605 AATHBIS MUNICIPALITY	169	0	5	39	125	0
60606 CHAMUNDA BINDRASAINI MUNICIPALITY	110	1	4	32	73	0
60607 DULLU MUNICIPALITY	171	4	8	67	91	1
60608 NARAYAN MUNICIPALITY	235	1	1	79	154	0
60609 BHAGAWATIMAI RURAL MUNICIPALITY	34	2	1	15	16	0
60610 DUNGESHWOR RURAL MUNICIPALITY	71	3	19	20	29	0
60611 GURANS RURAL MUNICIPALITY	127	1	4	53	69	0
Jajarkot District	369	14	34	118	203	0
60701 BAREKOT RURAL MUNICIPALITY	37	11	12	11	3	0
60702 KUSE RURAL MUNICIPALITY	8	0	0	5	3	0
60703 JUNICHANDE RURAL MUNICIPALITY	7	0	0	0	7	0
60704 CHHEDAGAD MUNICIPALITY	78	1	6	19	52	0
60705 SHIVALAYA RURAL MUNICIPALITY	39	1	5	6	27	0
60706 BHERI MALIKA MUNICIPALITY	126	0	7	50	69	0
60707 NALAGAD MUNICIPALITY	74	1	4	27	42	0

1) NSIC stands for Nepal Standard Industrial Classification.

2) Includes "Not reported ", "Unknown" and so on.

Table 2-1 Number of Establishments by Section of Industrial Classification and Working Hours per Day and Local Level

District and Local Level	Section of NSIC ¹⁾					
	I					
	Accommodation and Food Service					
	Working Hours per Day					
Total	Less than 8 Hours	8 to 10 Hours	11 to 12 Hours	13 Hours or more	Not Stated ²⁾	
Rukum West District	560	9	51	116	384	0
60801 AATHABISAKOT MUNICIPALITY	86	2	4	17	63	0
60802 SANIBHERI RURAL MUNICIPALITY	35	0	1	4	30	0
60803 BANPHIKOT RURAL MUNICIPALITY	36	1	2	7	26	0
60804 MUSIKOT MUNICIPALITY	238	3	32	59	144	0
60805 TRIBENI RURAL MUNICIPALITY	64	2	2	9	51	0
60806 CHAURJAHARI MUNICIPALITY	101	1	10	20	70	0
Salyan District	673	33	63	189	388	0
60901 DARMA RURAL MUNICIPALITY	28	0	8	11	9	0
60902 KUMAKH RURAL MUNICIPALITY	26	0	3	9	14	0
60903 BANAGAD KUPINDE MUNICIPALITY	84	2	5	16	61	0
60904 SHIDHA KUMAKHA RURAL MUNICIPALITY	33	2	2	16	13	0
60905 BAGACHOUR MUNICIPALITY	161	9	17	37	98	0
60906 CHHATRESHWORI RURAL MUNICIPALITY	41	7	2	12	20	0
60907 SHARADA MUNICIPALITY	169	8	16	39	106	0
60908 KALIMATI RURAL MUNICIPALITY	37	4	6	17	10	0
60909 TRIBENI RURAL MUNICIPALITY	54	1	3	24	26	0
60910 KAPURKOT RURAL MUNICIPALITY	40	0	1	8	31	0
Surkhet District	1,609	31	114	608	855	1
61001 SIMTA RURAL MUNICIPALITY	59	6	11	27	15	0
61002 CHINGAD RURAL MUNICIPALITY	26	0	2	12	12	0
61003 LEKABESHI MUNICIPALITY	79	3	5	48	23	0
61004 GURBHAKOT MUNICIPALITY	195	4	26	73	92	0
61005 BHERIGANGA MUNICIPALITY	165	3	12	78	72	0
61006 BIRENDRANAGAR MUNICIPALITY	855	12	50	255	537	1
61007 BARAHATAL RURAL MUNICIPALITY	76	0	4	42	30	0
61008 PANCHAPURI MUNICIPALITY	83	3	1	33	46	0
61009 CHAUKUNE RURAL MUNICIPALITY	71	0	3	40	28	0

1) NSIC stands for Nepal Standard Industrial Classification.

2) Includes "Not reported ", "Unknown" and so on.

Table 2-1 Number of Establishments by Section of Industrial Classification and Working Hours per Day and Local Level

District and Local Level	Section of NSIC ¹⁾					
	K					
	Financial and Insurance					
	Working Hours per Day					
	Total	Less than 8 Hours	8 to 10 Hours	11 to 12 Hours	13 Hours or more	Not Stated ²⁾
Karnali Province						
Total	706	521	173	9	2	1
Municipality	454	296	151	5	1	1
Rural Municipality	252	225	22	4	1	0
601 Dolpa						
Total	5	3	2	0	0	0
Municipality	5	3	2	0	0	0
Rural Municipality	0	0	0	0	0	0
602 Mugu						
Total	68	63	4	0	1	0
Municipality	19	15	4	0	0	0
Rural Municipality	49	48	0	0	1	0
603 Humla						
Total	29	27	2	0	0	0
Rural Municipality	29	27	2	0	0	0
604 Jumla						
Total	76	61	14	1	0	0
Municipality	32	18	14	0	0	0
Rural Municipality	44	43	0	1	0	0
605 Kalikot						
Total	25	23	1	0	0	1
Municipality	22	20	1	0	0	1
Rural Municipality	3	3	0	0	0	0

1) NSIC stands for Nepal Standard Industrial Classification.

2) Includes "Not reported", "Unknown" and so on.

Table 2-1 Number of Establishments by Section of Industrial Classification and Working Hours per Day and Local Level

District and Local Level	Section of NSIC ¹⁾					
	K					
	Financial and Insurance					
	Working Hours per Day					
	Total	Less than 8 Hours	8 to 10 Hours	11 to 12 Hours	13 Hours or more	Not Stated ²⁾
606 Dailekh						
Total	84	57	25	2	0	0
Municipality	47	28	18	1	0	0
Rural Municipality	37	29	7	1	0	0
607 Jajarkot						
Total	41	21	19	1	0	0
Municipality	37	17	19	1	0	0
Rural Municipality	4	4	0	0	0	0
608 Rukum West						
Total	81	56	25	0	0	0
Municipality	51	29	22	0	0	0
Rural Municipality	30	27	3	0	0	0
609 Salyan						
Total	111	78	30	2	1	0
Municipality	69	45	23	0	1	0
Rural Municipality	42	33	7	2	0	0
610 Surkhet						
Total	186	132	51	3	0	0
Municipality	172	121	48	3	0	0
Rural Municipality	14	11	3	0	0	0

1) NSIC stands for Nepal Standard Industrial Classification.

2) Includes "Not reported ", "Unknown" and so on.

Table 2-1 Number of Establishments by Section of Industrial Classification and Working Hours per Day and Local Level

District and Local Level	Section of NSIC ¹⁾					
	K					
	Financial and Insurance					
	Working Hours per Day					
Total	Less than 8 Hours	8 to 10 Hours	11 to 12 Hours	13 Hours or more	Not Stated ²⁾	
Dolpa District	5	3	2	0	0	0
60101 DOLPO BUDDHA RURAL MUNICIPALITY	0	0	0	0	0	0
60102 SHEY PHOKSUNDO RURAL MUNICIPALITY	0	0	0	0	0	0
60103 JAGADULLA RURAL MUNICIPALITY	0	0	0	0	0	0
60104 MUDKECHULA RURAL MUNICIPALITY	0	0	0	0	0	0
60105 TRIPURASUNDARI MUNICIPALITY	0	0	0	0	0	0
60106 THULIBHERI MUNICIPALITY	5	3	2	0	0	0
60107 KAIKE RURAL MUNICIPALITY	0	0	0	0	0	0
60108 CHHARKA TANGSONG RURAL MUNICIPALITY	0	0	0	0	0	0
Mugu District	68	63	4	0	1	0
60201 MUGUMAKARMAROG RURAL MUNICIPALITY	0	0	0	0	0	0
60202 CHHAYANATH RARA MUNICIPALITY	19	15	4	0	0	0
60203 SORU RURAL MUNICIPALITY	1	1	0	0	0	0
60204 KHATYAD RURAL MUNICIPALITY	48	47	0	0	1	0
Humla District	29	27	2	0	0	0
60301 CHANKHELI RURAL MUNICIPALITY	1	1	0	0	0	0
60302 KHARPUNATH RURAL MUNICIPALITY	1	1	0	0	0	0
60303 SIMKOT RURAL MUNICIPALITY	12	11	1	0	0	0
60304 NAMKHA RURAL MUNICIPALITY	1	1	0	0	0	0
60305 SARKEGAD RURAL MUNICIPALITY	3	2	1	0	0	0
60306 ADANCHULI RURAL MUNICIPALITY	10	10	0	0	0	0
60307 TANJAKOT RURAL MUNICIPALITY	1	1	0	0	0	0
Jumla District	76	61	14	1	0	0
60401 PATARASI RURAL MUNICIPALITY	4	4	0	0	0	0
60402 KANAKA SUNDARI RURAL MUNICIPALITY	7	7	0	0	0	0
60403 SINJA RURAL MUNICIPALITY	18	18	0	0	0	0
60404 CHANDANNATH MUNICIPALITY	32	18	14	0	0	0
60405 GUTHICHAUR RURAL MUNICIPALITY	3	3	0	0	0	0
60406 TATOPANI RURAL MUNICIPALITY	2	2	0	0	0	0
60407 TILA RURAL MUNICIPALITY	8	7	0	1	0	0
60408 HIMA RURAL MUNICIPALITY	2	2	0	0	0	0
Kalikot District	25	23	1	0	0	1
60501 PALATA RURAL MUNICIPALITY	1	1	0	0	0	0
60502 PACHAL JHARANA RURAL MUNICIPALITY	0	0	0	0	0	0
60503 RASKOT MUNICIPALITY	2	1	1	0	0	0
60504 SANNI TRIBENI RURAL MUNICIPALITY	0	0	0	0	0	0
60505 NARAHARINATH RURAL MUNICIPALITY	0	0	0	0	0	0
60506 KHANDACHAKRA MUNICIPALITY	13	13	0	0	0	0
60507 TILAGUPHA MUNICIPALITY	7	6	0	0	0	1
60508 MAHAWAI RURAL MUNICIPALITY	0	0	0	0	0	0
60509 SHUVA KALIKA RURAL MUNICIPALITY	2	2	0	0	0	0
Dailekh District	84	57	25	2	0	0
60601 NAUMULE RURAL MUNICIPALITY	7	3	4	0	0	0
60602 MAHABU RURAL MUNICIPALITY	1	1	0	0	0	0
60603 BHAIRABI RURAL MUNICIPALITY	6	5	0	1	0	0
60604 THANTIKANDH RURAL MUNICIPALITY	3	3	0	0	0	0
60605 AATHBIS MUNICIPALITY	5	3	2	0	0	0
60606 CHAMUNDA BINDRASAINI MUNICIPALITY	2	2	0	0	0	0
60607 DULLU MUNICIPALITY	12	10	2	0	0	0
60608 NARAYAN MUNICIPALITY	28	13	14	1	0	0
60609 BHAGAWATIMAI RURAL MUNICIPALITY	5	4	1	0	0	0
60610 DUNGESHWOR RURAL MUNICIPALITY	7	5	2	0	0	0
60611 GURANS RURAL MUNICIPALITY	8	8	0	0	0	0
Jajarkot District	41	21	19	1	0	0
60701 BAREKOT RURAL MUNICIPALITY	0	0	0	0	0	0
60702 KUSE RURAL MUNICIPALITY	1	1	0	0	0	0
60703 JUNICHANDE RURAL MUNICIPALITY	0	0	0	0	0	0
60704 CHHEDAGAD MUNICIPALITY	1	0	1	0	0	0
60705 SHIVALAYA RURAL MUNICIPALITY	3	3	0	0	0	0
60706 BHERI MALIKA MUNICIPALITY	36	17	18	1	0	0
60707 NALAGAD MUNICIPALITY	0	0	0	0	0	0

1) NSIC stands for Nepal Standard Industrial Classification.

2) Includes "Not reported ", "Unknown" and so on.

Table 2-1 Number of Establishments by Section of Industrial Classification and Working Hours per Day and Local Level

District and Local Level	Section of NSIC ¹⁾					
	K					
	Financial and Insurance					
	Working Hours per Day					
Total	Less than 8 Hours	8 to 10 Hours	11 to 12 Hours	13 Hours or more	Not Stated ²⁾	
Rukum West District	81	56	25	0	0	0
60801 AATHABISAKOT MUNICIPALITY	7	5	2	0	0	0
60802 SANIBHERI RURAL MUNICIPALITY	23	21	2	0	0	0
60803 BANPHIKOT RURAL MUNICIPALITY	1	1	0	0	0	0
60804 MUSIKOT MUNICIPALITY	35	19	16	0	0	0
60805 TRIBENI RURAL MUNICIPALITY	6	5	1	0	0	0
60806 CHAURJAHARI MUNICIPALITY	9	5	4	0	0	0
Salyan District	111	78	30	2	1	0
60901 DARMA RURAL MUNICIPALITY	3	3	0	0	0	0
60902 KUMAKH RURAL MUNICIPALITY	10	10	0	0	0	0
60903 BANAGAD KUPINDE MUNICIPALITY	7	5	2	0	0	0
60904 SHIDHA KUMAKHA RURAL MUNICIPALITY	3	2	0	1	0	0
60905 BAGACHOUR MUNICIPALITY	16	4	11	0	1	0
60906 CHHATRESHWORI RURAL MUNICIPALITY	3	3	0	0	0	0
60907 SHARADA MUNICIPALITY	46	36	10	0	0	0
60908 KALIMATI RURAL MUNICIPALITY	7	7	0	0	0	0
60909 TRIBENI RURAL MUNICIPALITY	10	6	3	1	0	0
60910 KAPURKOT RURAL MUNICIPALITY	6	2	4	0	0	0
Surkhet District	186	132	51	3	0	0
61001 SIMTA RURAL MUNICIPALITY	2	0	2	0	0	0
61002 CHINGAD RURAL MUNICIPALITY	2	2	0	0	0	0
61003 LEKABESHI MUNICIPALITY	11	11	0	0	0	0
61004 GURBHAKOT MUNICIPALITY	19	14	5	0	0	0
61005 BHERIGANGA MUNICIPALITY	20	10	10	0	0	0
61006 BIRENDRANAGAR MUNICIPALITY	109	76	30	3	0	0
61007 BARAHATAL RURAL MUNICIPALITY	5	5	0	0	0	0
61008 PANCHAPURI MUNICIPALITY	13	10	3	0	0	0
61009 CHAUKUNE RURAL MUNICIPALITY	5	4	1	0	0	0

1) NSIC stands for Nepal Standard Industrial Classification.

2) Includes "Not reported ", "Unknown" and so on.

Table 2-1 Number of Establishments by Section of Industrial Classification and Working Hours per Day and Local Level

District and Local Level	Section of NSIC ¹⁾					
	P					
	Education					
	Working Hours per Day					
	Total	Less than 8 Hours	8 to 10 Hours	11 to 12 Hours	13 Hours or more	Not Stated ²⁾
Karnali Province						
Total	3,374	3,254	40	59	20	1
Municipality	1,609	1,504	37	51	17	0
Rural Municipality	1,765	1,750	3	8	3	1
601 Dolpa						
Total	93	93	0	0	0	0
Municipality	56	56	0	0	0	0
Rural Municipality	37	37	0	0	0	0
602 Mugu						
Total	142	140	1	0	1	0
Municipality	48	46	1	0	1	0
Rural Municipality	94	94	0	0	0	0
603 Humla						
Total	146	145	0	1	0	0
Rural Municipality	146	145	0	1	0	0
604 Jumla						
Total	199	191	4	1	3	0
Municipality	28	22	3	0	3	0
Rural Municipality	171	169	1	1	0	0
605 Kalikot						
Total	310	305	1	3	1	0
Municipality	120	115	1	3	1	0
Rural Municipality	190	190	0	0	0	0

1) NSIC stands for Nepal Standard Industrial Classification.

2) Includes "Not reported", "Unknown" and so on.

Table 2-1 Number of Establishments by Section of Industrial Classification and Working Hours per Day and Local Level

District and Local Level	Section of NSIC ¹⁾					
	P					
	Education					
	Working Hours per Day					
	Total	Less than 8 Hours	8 to 10 Hours	11 to 12 Hours	13 Hours or more	Not Stated ²⁾
606 Dailekh						
Total	543	531	4	7	1	0
Municipality	251	241	4	5	1	0
Rural Municipality	292	290	0	2	0	0
607 Jajarkot						
Total	416	410	2	4	0	0
Municipality	221	216	2	3	0	0
Rural Municipality	195	194	0	1	0	0
608 Rukum West						
Total	339	320	7	8	4	0
Municipality	192	178	5	7	2	0
Rural Municipality	147	142	2	1	2	0
609 Salyan						
Total	521	509	2	6	4	0
Municipality	243	232	2	6	3	0
Rural Municipality	278	277	0	0	1	0
610 Surkhet						
Total	665	610	19	29	6	1
Municipality	450	398	19	27	6	0
Rural Municipality	215	212	0	2	0	1

1) NSIC stands for Nepal Standard Industrial Classification.

2) Includes "Not reported ", "Unknown" and so on.

Table 2-1 Number of Establishments by Section of Industrial Classification and Working Hours per Day and Local Level

District and Local Level	Section of NSIC ¹⁾					
	P					
	Education					
	Working Hours per Day					
	Total	Less than 8 Hours	8 to 10 Hours	11 to 12 Hours	13 Hours or more	Not Stated ²⁾
Dolpa District	93	93	0	0	0	0
60101 DOLPO BUDDHA RURAL MUNICIPALITY	3	3	0	0	0	0
60102 SHEY PHOKSUNDO RURAL MUNICIPALITY	10	10	0	0	0	0
60103 JAGADULLA RURAL MUNICIPALITY	5	5	0	0	0	0
60104 MUDKECHULA RURAL MUNICIPALITY	3	3	0	0	0	0
60105 TRIPURASUNDARI MUNICIPALITY	33	33	0	0	0	0
60106 THULIBHERI MUNICIPALITY	23	23	0	0	0	0
60107 KAIKE RURAL MUNICIPALITY	11	11	0	0	0	0
60108 CHHARKA TANGSONG RURAL MUNICIPALITY	5	5	0	0	0	0
Mugu District	142	140	1	0	1	0
60201 MUGUMAKARMAROG RURAL MUNICIPALITY	14	14	0	0	0	0
60202 CHHAYANATH RARA MUNICIPALITY	48	46	1	0	1	0
60203 SORU RURAL MUNICIPALITY	38	38	0	0	0	0
60204 KHATYAD RURAL MUNICIPALITY	42	42	0	0	0	0
Humla District	146	145	0	1	0	0
60301 CHANKHELI RURAL MUNICIPALITY	22	22	0	0	0	0
60302 KHARPUNATH RURAL MUNICIPALITY	16	16	0	0	0	0
60303 SIMKOT RURAL MUNICIPALITY	23	23	0	0	0	0
60304 NAMKHA RURAL MUNICIPALITY	16	16	0	0	0	0
60305 SARKEGAD RURAL MUNICIPALITY	28	28	0	0	0	0
60306 ADANCHULI RURAL MUNICIPALITY	24	23	0	1	0	0
60307 TANJAKOT RURAL MUNICIPALITY	17	17	0	0	0	0
Jumla District	199	191	4	1	3	0
60401 PATARASI RURAL MUNICIPALITY	23	23	0	0	0	0
60402 KANAKA SUNDARI RURAL MUNICIPALITY	29	28	0	1	0	0
60403 SINJA RURAL MUNICIPALITY	26	26	0	0	0	0
60404 CHANDANNATH MUNICIPALITY	28	22	3	0	3	0
60405 GUTHICHAUR RURAL MUNICIPALITY	10	10	0	0	0	0
60406 TATOPANI RURAL MUNICIPALITY	28	28	0	0	0	0
60407 TILA RURAL MUNICIPALITY	33	32	1	0	0	0
60408 HIMA RURAL MUNICIPALITY	22	22	0	0	0	0
Kalikot District	310	305	1	3	1	0
60501 PALATA RURAL MUNICIPALITY	33	33	0	0	0	0
60502 PACHAL JHARANA RURAL MUNICIPALITY	26	26	0	0	0	0
60503 RASKOT MUNICIPALITY	31	31	0	0	0	0
60504 SANNI TRIBENI RURAL MUNICIPALITY	28	28	0	0	0	0
60505 NARAHARINATH RURAL MUNICIPALITY	44	44	0	0	0	0
60506 KHANDACHAKRA MUNICIPALITY	45	40	1	3	1	0
60507 TILAGUPHA MUNICIPALITY	44	44	0	0	0	0
60508 MAHAWAI RURAL MUNICIPALITY	25	25	0	0	0	0
60509 SHUVA KALIKA RURAL MUNICIPALITY	34	34	0	0	0	0
Dailekh District	543	531	4	7	1	0
60601 NAUMULE RURAL MUNICIPALITY	48	47	0	1	0	0
60602 MAHABU RURAL MUNICIPALITY	38	38	0	0	0	0
60603 BHAIRABI RURAL MUNICIPALITY	48	48	0	0	0	0
60604 THANTIKANDH RURAL MUNICIPALITY	42	42	0	0	0	0
60605 AATHBIS MUNICIPALITY	68	68	0	0	0	0
60606 CHAMUNDA BINDRASAINI MUNICIPALITY	58	56	2	0	0	0
60607 DULLU MUNICIPALITY	63	59	2	2	0	0
60608 NARAYAN MUNICIPALITY	62	58	0	3	1	0
60609 BHAGAWATIMAI RURAL MUNICIPALITY	35	35	0	0	0	0
60610 DUNGESHWOR RURAL MUNICIPALITY	34	33	0	1	0	0
60611 GURANS RURAL MUNICIPALITY	47	47	0	0	0	0
Jajarkot District	416	410	2	4	0	0
60701 BAREKOT RURAL MUNICIPALITY	55	54	0	1	0	0
60702 KUSE RURAL MUNICIPALITY	41	41	0	0	0	0
60703 JUNICHANDE RURAL MUNICIPALITY	55	55	0	0	0	0
60704 CHHEDAGAD MUNICIPALITY	87	87	0	0	0	0
60705 SHIVALAYA RURAL MUNICIPALITY	44	44	0	0	0	0
60706 BHERI MALIKA MUNICIPALITY	69	66	1	2	0	0
60707 NALAGAD MUNICIPALITY	65	63	1	1	0	0

1) NSIC stands for Nepal Standard Industrial Classification.

2) Includes "Not reported ", "Unknown" and so on.

Table 2-1 Number of Establishments by Section of Industrial Classification and Working Hours per Day and Local Level

District and Local Level	Section of NSIC ¹⁾					
	P					
	Education					
	Working Hours per Day					
	Total	Less than 8 Hours	8 to 10 Hours	11 to 12 Hours	13 Hours or more	Not Stated ²⁾
Rukum West District	339	320	7	8	4	0
60801 AATHABISAKOT MUNICIPALITY	57	55	0	1	1	0
60802 SANIBHERI RURAL MUNICIPALITY	52	48	2	1	1	0
60803 BANPHIKOT RURAL MUNICIPALITY	49	49	0	0	0	0
60804 MUSIKOT MUNICIPALITY	83	73	4	5	1	0
60805 TRIBENI RURAL MUNICIPALITY	46	45	0	0	1	0
60806 CHAURJAHARI MUNICIPALITY	52	50	1	1	0	0
Salyan District	521	509	2	6	4	0
60901 DARMA RURAL MUNICIPALITY	39	39	0	0	0	0
60902 KUMAKH RURAL MUNICIPALITY	51	51	0	0	0	0
60903 BANAGAD KUPINDE MUNICIPALITY	71	71	0	0	0	0
60904 SHIDHA KUMAKHA RURAL MUNICIPALITY	26	26	0	0	0	0
60905 BAGACHOUR MUNICIPALITY	96	91	1	4	0	0
60906 CHHATRESHWORI RURAL MUNICIPALITY	44	44	0	0	0	0
60907 SHARADA MUNICIPALITY	76	70	1	2	3	0
60908 KALIMATI RURAL MUNICIPALITY	56	55	0	0	1	0
60909 TRIBENI RURAL MUNICIPALITY	35	35	0	0	0	0
60910 KAPURKOT RURAL MUNICIPALITY	27	27	0	0	0	0
Surkhet District	665	610	19	29	6	1
61001 SIMTA RURAL MUNICIPALITY	71	69	0	1	0	1
61002 CHINGAD RURAL MUNICIPALITY	42	42	0	0	0	0
61003 LEKABESHI MUNICIPALITY	57	54	3	0	0	0
61004 GURBHAKOT MUNICIPALITY	87	82	0	5	0	0
61005 BHERIGANGA MUNICIPALITY	66	61	3	1	1	0
61006 BIRENDRANAGAR MUNICIPALITY	184	146	13	20	5	0
61007 BARAHATAL RURAL MUNICIPALITY	52	51	0	1	0	0
61008 PANCHAPURI MUNICIPALITY	56	55	0	1	0	0
61009 CHAUKUNE RURAL MUNICIPALITY	50	50	0	0	0	0

1) NSIC stands for Nepal Standard Industrial Classification.

2) Includes "Not reported", "Unknown" and so on.

Table 2-1 Number of Establishments by Section of Industrial Classification and Working Hours per Day and Local Level

District and Local Level	Section of NSIC ¹⁾					
	Q					
	Human Health and Social Work					
	Working Hours per Day					
	Total	Less than 8 Hours	8 to 10 Hours	11 to 12 Hours	13 Hours or more	Not Stated ²⁾
Karnali Province						
Total	1,155	789	74	138	151	3
Municipality	462	272	38	66	84	2
Rural Municipality	693	517	36	72	67	1
601 Dolpa						
Total	20	16	0	0	4	0
Municipality	8	6	0	0	2	0
Rural Municipality	12	10	0	0	2	0
602 Mugu						
Total	54	49	0	0	5	0
Municipality	18	15	0	0	3	0
Rural Municipality	36	34	0	0	2	0
603 Humla						
Total	84	69	4	3	8	0
Rural Municipality	84	69	4	3	8	0
604 Jumla						
Total	103	80	7	8	8	0
Municipality	13	10	1	1	1	0
Rural Municipality	90	70	6	7	7	0
605 Kalikot						
Total	82	43	8	10	20	1
Municipality	29	15	2	4	8	0
Rural Municipality	53	28	6	6	12	1

1) NSIC stands for Nepal Standard Industrial Classification.

2) Includes "Not reported", "Unknown" and so on.

Table 2-1 Number of Establishments by Section of Industrial Classification and Working Hours per Day and Local Level

District and Local Level	Section of NSIC ¹⁾					
	Q					
	Human Health and Social Work					
	Working Hours per Day					
	Total	Less than 8 Hours	8 to 10 Hours	11 to 12 Hours	13 Hours or more	Not Stated ²⁾
606 Dailekh						
Total	216	165	7	15	29	0
Municipality	77	49	4	7	17	0
Rural Municipality	139	116	3	8	12	0
607 Jajarkot						
Total	61	50	2	3	6	0
Municipality	32	23	1	3	5	0
Rural Municipality	29	27	1	0	1	0
608 Rukum West						
Total	101	68	8	13	12	0
Municipality	50	34	4	7	5	0
Rural Municipality	51	34	4	6	7	0
609 Salyan						
Total	241	140	20	51	29	1
Municipality	106	53	14	20	18	1
Rural Municipality	135	87	6	31	11	0
610 Surkhet						
Total	193	109	18	35	30	1
Municipality	129	67	12	24	25	1
Rural Municipality	64	42	6	11	5	0

1) NSIC stands for Nepal Standard Industrial Classification.

2) Includes "Not reported ", "Unknown" and so on.

Table 2-1 Number of Establishments by Section of Industrial Classification and Working Hours per Day and Local Level

District and Local Level	Section of NSIC ¹⁾					
	Q					
	Human Health and Social Work					
	Working Hours per Day					
Total	Less than 8 Hours	8 to 10 Hours	11 to 12 Hours	13 Hours or more	Not Stated ²⁾	
Dolpa District	20	16	0	0	4	0
60101 DOLPO BUDDHA RURAL MUNICIPALITY	0	0	0	0	0	0
60102 SHEY PHOKSUNDO RURAL MUNICIPALITY	3	1	0	0	2	0
60103 JAGADULLA RURAL MUNICIPALITY	2	2	0	0	0	0
60104 MUDKECHULA RURAL MUNICIPALITY	3	3	0	0	0	0
60105 TRIPURASUNDARI MUNICIPALITY	5	5	0	0	0	0
60106 THULIBHERI MUNICIPALITY	3	1	0	0	2	0
60107 KAIKE RURAL MUNICIPALITY	3	3	0	0	0	0
60108 CHHARKA TANGSONG RURAL MUNICIPALITY	1	1	0	0	0	0
Mugu District	54	49	0	0	5	0
60201 MUGUMAKARMAROG RURAL MUNICIPALITY	5	5	0	0	0	0
60202 CHHAYANATH RARA MUNICIPALITY	18	15	0	0	3	0
60203 SORU RURAL MUNICIPALITY	7	7	0	0	0	0
60204 KHATYAD RURAL MUNICIPALITY	24	22	0	0	2	0
Humla District	84	69	4	3	8	0
60301 CHANKHELI RURAL MUNICIPALITY	9	9	0	0	0	0
60302 KHARPUNATH RURAL MUNICIPALITY	15	15	0	0	0	0
60303 SIMKOT RURAL MUNICIPALITY	13	6	0	1	6	0
60304 NAMKHA RURAL MUNICIPALITY	5	5	0	0	0	0
60305 SARKEGAD RURAL MUNICIPALITY	15	12	2	0	1	0
60306 ADANCHULI RURAL MUNICIPALITY	23	19	2	1	1	0
60307 TANJAKOT RURAL MUNICIPALITY	4	3	0	1	0	0
Jumla District	103	80	7	8	8	0
60401 PATARASI RURAL MUNICIPALITY	9	6	1	2	0	0
60402 KANAKA SUNDARI RURAL MUNICIPALITY	34	30	1	2	1	0
60403 SINJA RURAL MUNICIPALITY	6	5	1	0	0	0
60404 CHANDANNATH MUNICIPALITY	13	10	1	1	1	0
60405 GUTHICHAUR RURAL MUNICIPALITY	10	10	0	0	0	0
60406 TATOPANI RURAL MUNICIPALITY	7	5	1	0	1	0
60407 TILA RURAL MUNICIPALITY	19	13	0	2	4	0
60408 HIMA RURAL MUNICIPALITY	5	1	2	1	1	0
Kalikot District	82	43	8	10	20	1
60501 PALATA RURAL MUNICIPALITY	9	5	0	1	2	1
60502 PACHAL JHARANA RURAL MUNICIPALITY	11	3	2	0	6	0
60503 RASKOT MUNICIPALITY	8	5	2	1	0	0
60504 SANNI TRIBENI RURAL MUNICIPALITY	4	3	1	0	0	0
60505 NARAHARINATH RURAL MUNICIPALITY	12	7	2	2	1	0
60506 KHANDACHAKRA MUNICIPALITY	10	2	0	2	6	0
60507 TILAGUPHA MUNICIPALITY	11	8	0	1	2	0
60508 MAHAWAI RURAL MUNICIPALITY	5	5	0	0	0	0
60509 SHUVA KALIKA RURAL MUNICIPALITY	12	5	1	3	3	0
Dailekh District	216	165	7	15	29	0
60601 NAUMULE RURAL MUNICIPALITY	14	9	2	3	0	0
60602 MAHABU RURAL MUNICIPALITY	23	21	0	0	2	0
60603 BHAIRABI RURAL MUNICIPALITY	10	4	0	4	2	0
60604 THANTIKANDH RURAL MUNICIPALITY	10	8	0	0	2	0
60605 AATHBIS MUNICIPALITY	15	9	1	1	4	0
60606 CHAMUNDA BINDRASAINI MUNICIPALITY	7	3	0	2	2	0
60607 DULLU MUNICIPALITY	30	14	2	4	10	0
60608 NARAYAN MUNICIPALITY	25	23	1	0	1	0
60609 BHAGAWATIMAI RURAL MUNICIPALITY	21	19	0	0	2	0
60610 DUNGESHWOR RURAL MUNICIPALITY	32	31	0	0	1	0
60611 GURANS RURAL MUNICIPALITY	29	24	1	1	3	0
Jajarkot District	61	50	2	3	6	0
60701 BAREKOT RURAL MUNICIPALITY	10	9	0	0	1	0
60702 KUSE RURAL MUNICIPALITY	8	7	1	0	0	0
60703 JUNICHANDE RURAL MUNICIPALITY	6	6	0	0	0	0
60704 CHHEDAGAD MUNICIPALITY	9	7	0	2	0	0
60705 SHIVALAYA RURAL MUNICIPALITY	5	5	0	0	0	0
60706 BHERI MALIKA MUNICIPALITY	14	7	1	1	5	0
60707 NALAGAD MUNICIPALITY	9	9	0	0	0	0

1) NSIC stands for Nepal Standard Industrial Classification.

2) Includes "Not reported ", "Unknown" and so on.

Table 2-1 Number of Establishments by Section of Industrial Classification and Working Hours per Day and Local Level

District and Local Level	Section of NSIC ¹⁾					
	Q					
	Human Health and Social Work					
	Working Hours per Day					
	Total	Less than 8 Hours	8 to 10 Hours	11 to 12 Hours	13 Hours or more	Not Stated ²⁾
Rukum West District	101	68	8	13	12	0
60801 AATHABISAKOT MUNICIPALITY	12	8	1	3	0	0
60802 SANIBHERI RURAL MUNICIPALITY	20	17	2	1	0	0
60803 BANPHIKOT RURAL MUNICIPALITY	19	9	2	3	5	0
60804 MUSIKOT MUNICIPALITY	24	15	2	3	4	0
60805 TRIBENI RURAL MUNICIPALITY	12	8	0	2	2	0
60806 CHAURJAHARI MUNICIPALITY	14	11	1	1	1	0
Salyan District	241	140	20	51	29	1
60901 DARMA RURAL MUNICIPALITY	5	4	0	0	1	0
60902 KUMAKH RURAL MUNICIPALITY	57	44	3	5	5	0
60903 BANAGAD KUPINDE MUNICIPALITY	13	8	1	3	1	0
60904 SHIDHA KUMAKHA RURAL MUNICIPALITY	13	0	0	11	2	0
60905 BAGACHOUR MUNICIPALITY	54	22	10	10	12	0
60906 CHHATRESHWORI RURAL MUNICIPALITY	19	11	2	5	1	0
60907 SHARADA MUNICIPALITY	39	23	3	7	5	1
60908 KALIMATI RURAL MUNICIPALITY	11	6	1	3	1	0
60909 TRIBENI RURAL MUNICIPALITY	12	10	0	2	0	0
60910 KAPURKOT RURAL MUNICIPALITY	18	12	0	5	1	0
Surkhet District	193	109	18	35	30	1
61001 SIMTA RURAL MUNICIPALITY	13	8	1	3	1	0
61002 CHINGAD RURAL MUNICIPALITY	14	7	2	3	2	0
61003 LEKABESHI MUNICIPALITY	9	9	0	0	0	0
61004 GURBHAKOT MUNICIPALITY	23	18	0	2	3	0
61005 BHERIGANGA MUNICIPALITY	18	11	3	3	0	1
61006 BIRENDRANAGAR MUNICIPALITY	60	19	8	14	19	0
61007 BARAHATAL RURAL MUNICIPALITY	25	20	2	3	0	0
61008 PANCHAPURI MUNICIPALITY	19	10	1	5	3	0
61009 CHAUKUNE RURAL MUNICIPALITY	12	7	1	2	2	0

1) NSIC stands for Nepal Standard Industrial Classification.

2) Includes "Not reported ", "Unknown" and so on.

Table 2-1 Number of Establishments by Section of Industrial Classification and Working Hours per Day and Local Level

District and Local Level	Section of NSIC ¹⁾					
	L+M+N+R+S					
	Real Estate, Professional & Scientific Activities, Administrative Services, Arts & Entertainment, Other Services					
	Working Hours per Day					
	Total	Less than 8 Hours	8 to 10 Hours	11 to 12 Hours	13 Hours or more	Not Stated ²⁾
Karnali Province						
Total	2,008	862	342	529	268	7
Municipality	1,283	486	237	368	185	7
Rural Municipality	725	376	105	161	83	0
601 Dolpa						
Total	57	8	3	16	29	1
Municipality	18	5	3	6	3	1
Rural Municipality	39	3	0	10	26	0
602 Mugu						
Total	81	46	15	7	13	0
Municipality	29	15	6	0	8	0
Rural Municipality	52	31	9	7	5	0
603 Humla						
Total	93	37	14	25	17	0
Rural Municipality	93	37	14	25	17	0
604 Jumla						
Total	209	134	36	27	12	0
Municipality	82	34	24	16	8	0
Rural Municipality	127	100	12	11	4	0
605 Kalikot						
Total	103	51	10	14	23	5
Municipality	81	38	4	12	22	5
Rural Municipality	22	13	6	2	1	0

1) NSIC stands for Nepal Standard Industrial Classification.

2) Includes "Not reported", "Unknown" and so on.

Table 2-1 Number of Establishments by Section of Industrial Classification and Working Hours per Day and Local Level

District and Local Level	Section of NSIC ¹⁾					
	L+M+N+R+S					
	Real Estate, Professional & Scientific Activities, Administrative Services, Arts & Entertainment, Other Services					
	Working Hours per Day					
	Total	Less than 8 Hours	8 to 10 Hours	11 to 12 Hours	13 Hours or more	Not Stated ²⁾
606 Dailekh						
Total	285	163	28	67	27	0
Municipality	160	78	17	39	26	0
Rural Municipality	125	85	11	28	1	0
607 Jajarkot						
Total	150	58	31	34	26	1
Municipality	129	46	26	31	25	1
Rural Municipality	21	12	5	3	1	0
608 Rukum West						
Total	216	67	43	64	42	0
Municipality	154	49	33	44	28	0
Rural Municipality	62	18	10	20	14	0
609 Salyan						
Total	286	123	55	84	24	0
Municipality	175	79	32	49	15	0
Rural Municipality	111	44	23	35	9	0
610 Surkhet						
Total	528	175	107	191	55	0
Municipality	455	142	92	171	50	0
Rural Municipality	73	33	15	20	5	0

1) NSIC stands for Nepal Standard Industrial Classification.

2) Includes "Not reported", "Unknown" and so on.

Table 2-1 Number of Establishments by Section of Industrial Classification and Working Hours per Day and Local Level

District and Local Level	Section of NSIC ¹⁾					
	L+M+N+R+S					
	Real Estate, Professional & Scientific Activities, Administrative Services, Arts & Entertainment, Other Services					
	Working Hours per Day					
Total	Less than 8 Hours	8 to 10 Hours	11 to 12 Hours	13 Hours or more	Not Stated ²⁾	
Dolpa District	57	8	3	16	29	1
60101 DOLPO BUDDHA RURAL MUNICIPALITY	0	0	0	0	0	0
60102 SHEY PHOKSUNDO RURAL MUNICIPALITY	27	0	0	8	19	0
60103 JAGADULLA RURAL MUNICIPALITY	2	2	0	0	0	0
60104 MUDKECHULA RURAL MUNICIPALITY	1	1	0	0	0	0
60105 TRIPURASUNDARI MUNICIPALITY	5	0	1	1	3	0
60106 THULIBHERI MUNICIPALITY	13	5	2	5	0	1
60107 KAIKE RURAL MUNICIPALITY	2	0	0	0	2	0
60108 CHHARKA TANGSONG RURAL MUNICIPALITY	7	0	0	2	5	0
Mugu District	81	46	15	7	13	0
60201 MUGUMAKARMAROG RURAL MUNICIPALITY	16	2	5	6	3	0
60202 CHHAYANATH RARA MUNICIPALITY	29	15	6	0	8	0
60203 SORU RURAL MUNICIPALITY	6	4	2	0	0	0
60204 KHATYAD RURAL MUNICIPALITY	30	25	2	1	2	0
Humla District	93	37	14	25	17	0
60301 CHANKHELI RURAL MUNICIPALITY	8	6	0	1	1	0
60302 KHARPUNATH RURAL MUNICIPALITY	5	3	0	1	1	0
60303 SIMKOT RURAL MUNICIPALITY	52	19	6	19	8	0
60304 NAMKHA RURAL MUNICIPALITY	13	1	3	3	6	0
60305 SARKEGAD RURAL MUNICIPALITY	3	1	1	0	1	0
60306 ADANCHULI RURAL MUNICIPALITY	7	3	3	1	0	0
60307 TANJAKOT RURAL MUNICIPALITY	5	4	1	0	0	0
Jumla District	209	134	36	27	12	0
60401 PATARASI RURAL MUNICIPALITY	17	13	3	0	1	0
60402 KANAKA SUNDARI RURAL MUNICIPALITY	29	23	3	3	0	0
60403 SINJA RURAL MUNICIPALITY	44	42	1	1	0	0
60404 CHANDANNATH MUNICIPALITY	82	34	24	16	8	0
60405 GUTHICHAUR RURAL MUNICIPALITY	8	8	0	0	0	0
60406 TATOPANI RURAL MUNICIPALITY	6	4	1	1	0	0
60407 TILA RURAL MUNICIPALITY	20	9	4	6	1	0
60408 HIMA RURAL MUNICIPALITY	3	1	0	0	2	0
Kalikot District	103	51	10	14	23	5
60501 PALATA RURAL MUNICIPALITY	6	3	3	0	0	0
60502 PACHAL JHARANA RURAL MUNICIPALITY	1	0	1	0	0	0
60503 RASKOT MUNICIPALITY	10	5	2	2	1	0
60504 SANNI TRIBENI RURAL MUNICIPALITY	5	3	2	0	0	0
60505 NARAHARINATH RURAL MUNICIPALITY	6	3	0	2	1	0
60506 KHANDACHAKRA MUNICIPALITY	48	17	2	8	16	5
60507 TILAGUPHA MUNICIPALITY	23	16	0	2	5	0
60508 MAHAWAI RURAL MUNICIPALITY	1	1	0	0	0	0
60509 SHUVA KALIKA RURAL MUNICIPALITY	3	3	0	0	0	0
Dailekh District	285	163	28	67	27	0
60601 NAUMULE RURAL MUNICIPALITY	10	5	3	2	0	0
60602 MAHABU RURAL MUNICIPALITY	30	25	2	3	0	0
60603 BHAIRABI RURAL MUNICIPALITY	9	4	1	3	1	0
60604 THANTIKANDH RURAL MUNICIPALITY	3	3	0	0	0	0
60605 AATHBIS MUNICIPALITY	17	6	2	5	4	0
60606 CHAMUNDA BINDRASAINI MUNICIPALITY	22	8	5	7	2	0
60607 DULLU MUNICIPALITY	48	23	7	10	8	0
60608 NARAYAN MUNICIPALITY	73	41	3	17	12	0
60609 BHAGAWATIMAI RURAL MUNICIPALITY	17	14	0	3	0	0
60610 DUNGESHWOR RURAL MUNICIPALITY	22	13	1	8	0	0
60611 GURANS RURAL MUNICIPALITY	34	21	4	9	0	0
Jajarkot District	150	58	31	34	26	1
60701 BAREKOT RURAL MUNICIPALITY	2	1	1	0	0	0
60702 KUSE RURAL MUNICIPALITY	4	4	0	0	0	0
60703 JUNICHANDE RURAL MUNICIPALITY	7	2	1	3	1	0
60704 CHHEDAGAD MUNICIPALITY	22	0	8	4	9	1
60705 SHIVALAYA RURAL MUNICIPALITY	8	5	3	0	0	0
60706 BHERI MALIKA MUNICIPALITY	97	42	18	22	15	0
60707 NALAGAD MUNICIPALITY	10	4	0	5	1	0

1) NSIC stands for Nepal Standard Industrial Classification.

2) Includes "Not reported ", "Unknown" and so on.

Table 2-1 Number of Establishments by Section of Industrial Classification and Working Hours per Day and Local Level

District and Local Level	Section of NSIC ¹⁾					
	L+M+N+R+S					
	Real Estate, Professional & Scientific Activities, Administrative Services, Arts & Entertainment, Other Services					
	Working Hours per Day					
Total	Less than 8 Hours	8 to 10 Hours	11 to 12 Hours	13 Hours or more	Not Stated ²⁾	
Rukum West District	216	67	43	64	42	0
60801 AATHABISAKOT MUNICIPALITY	22	2	6	4	10	0
60802 SANIBHERI RURAL MUNICIPALITY	19	10	3	5	1	0
60803 BANPHIKOT RURAL MUNICIPALITY	22	6	1	8	7	0
60804 MUSIKOT MUNICIPALITY	103	41	19	26	17	0
60805 TRIBENI RURAL MUNICIPALITY	21	2	6	7	6	0
60806 CHAURJAHARI MUNICIPALITY	29	6	8	14	1	0
Salyan District	286	123	55	84	24	0
60901 DARMA RURAL MUNICIPALITY	16	3	6	6	1	0
60902 KUMAKH RURAL MUNICIPALITY	21	9	5	6	1	0
60903 BANAGAD KUPINDE MUNICIPALITY	9	2	1	2	4	0
60904 SHIDHA KUMAKHA RURAL MUNICIPALITY	9	0	2	5	2	0
60905 BAGACHOUR MUNICIPALITY	67	30	15	21	1	0
60906 CHHATRESHWORI RURAL MUNICIPALITY	18	7	4	5	2	0
60907 SHARADA MUNICIPALITY	99	47	16	26	10	0
60908 KALIMATI RURAL MUNICIPALITY	21	13	1	5	2	0
60909 TRIBENI RURAL MUNICIPALITY	18	9	5	4	0	0
60910 KAPURKOT RURAL MUNICIPALITY	8	3	0	4	1	0
Surkhet District	528	175	107	191	55	0
61001 SIMTA RURAL MUNICIPALITY	16	6	4	4	2	0
61002 CHINGAD RURAL MUNICIPALITY	15	10	5	0	0	0
61003 LEKABESHI MUNICIPALITY	22	15	2	5	0	0
61004 GURBHAKOT MUNICIPALITY	50	11	10	27	2	0
61005 BHERIGANGA MUNICIPALITY	47	13	9	18	7	0
61006 BIRENDRANAGAR MUNICIPALITY	310	93	65	114	38	0
61007 BARAHATAL RURAL MUNICIPALITY	23	9	1	12	1	0
61008 PANCHAPURI MUNICIPALITY	26	10	6	7	3	0
61009 CHAUKUNE RURAL MUNICIPALITY	19	8	5	4	2	0

1) NSIC stands for Nepal Standard Industrial Classification.

2) Includes "Not reported ", "Unknown" and so on.

Table 2-2 Number of Persons Engaged by Section of Industrial Classification and Working Hours per Day and Local Level

District and Local Level	Section of NSIC ¹⁾					
	Total ²⁾					
	Working Hours per Day					
	Total	Less than 8 Hours	8 to 10 Hours	11 to 12 Hours	13 Hours or more	Not Stated ³⁾
Karnali Province						
Total	118,951	49,230	12,770	29,606	27,175	170
Municipality	73,588	27,844	8,324	19,570	17,711	139
Rural Municipality	45,363	21,386	4,446	10,036	9,464	31
601 Dolpa						
Total	3,225	1,444	266	646	804	65
Municipality	1,868	1,000	217	368	218	65
Rural Municipality	1,357	444	49	278	586	0
602 Mugu						
Total	5,849	3,131	337	411	1,970	0
Municipality	2,725	1,260	100	148	1,217	0
Rural Municipality	3,124	1,871	237	263	753	0
603 Humla						
Total	5,739	2,635	590	946	1,568	0
Rural Municipality	5,739	2,635	590	946	1,568	0
604 Jumla						
Total	8,463	3,197	1,275	1,939	2,052	0
Municipality	3,147	907	658	614	968	0
Rural Municipality	5,316	2,290	617	1,325	1,084	0
605 Kalikot						
Total	9,200	3,841	753	1,686	2,900	20
Municipality	4,362	1,827	298	698	1,532	7
Rural Municipality	4,838	2,014	455	988	1,368	13

1) NSIC stands for Nepal Standard Industrial Classification.

2) Establishments which belong to Section O, T, or U of NSIC are not surveyed.

3) Includes "Not reported", "Unknown" and so on.

Table 2-2 Number of Persons Engaged by Section of Industrial Classification and Working Hours per Day and Local Level

District and Local Level	Section of NSIC ¹⁾					
	Total ²⁾					
	Working Hours per Day					
	Total	Less than 8 Hours	8 to 10 Hours	11 to 12 Hours	13 Hours or more	Not Stated ³⁾
606 Dailekh						
Total	14,874	6,150	1,084	3,891	3,744	5
Municipality	8,268	3,126	580	2,291	2,266	5
Rural Municipality	6,606	3,024	504	1,600	1,478	0
607 Jajarkot						
Total	8,494	4,003	932	1,990	1,567	2
Municipality	5,583	2,271	574	1,497	1,240	1
Rural Municipality	2,911	1,732	358	493	327	1
608 Rukum West						
Total	10,180	4,172	1,436	2,160	2,410	2
Municipality	7,142	2,721	1,132	1,645	1,642	2
Rural Municipality	3,038	1,451	304	515	768	0
609 Salyan						
Total	17,019	7,877	1,996	4,240	2,881	25
Municipality	9,533	4,086	1,187	2,213	2,022	25
Rural Municipality	7,486	3,791	809	2,027	859	0
610 Surkhet						
Total	35,908	12,780	4,101	11,697	7,279	51
Municipality	30,960	10,646	3,578	10,096	6,606	34
Rural Municipality	4,948	2,134	523	1,601	673	17

1) NSIC stands for Nepal Standard Industrial Classification.

2) Establishments which belong to Section O, T, or U of NSIC are not surveyed.

3) Includes "Not reported", "Unknown" and so on.

Table 2-2 Number of Persons Engaged by Section of Industrial Classification and Working Hours per Day and Local Level

District and Local Level	Section of NSIC ¹⁾					
	Total ²⁾					
	Working Hours per Day					
	Total	Less than 8 Hours	8 to 10 Hours	11 to 12 Hours	13 Hours or more	Not Stated ³⁾
Dolpa District	3,225	1,444	266	646	804	65
60101 DOLPO BUDDHA RURAL MUNICIPALITY	196	44	0	17	135	0
60102 SHEY PHOKSUNDO RURAL MUNICIPALITY	595	65	0	181	349	0
60103 JAGADULLA RURAL MUNICIPALITY	147	102	22	19	4	0
60104 MUDKECHULA RURAL MUNICIPALITY	158	94	27	37	0	0
60105 TRIPURASUNDARI MUNICIPALITY	541	288	29	160	64	0
60106 THULIBHERI MUNICIPALITY	1,327	712	188	208	154	65
60107 KAIKE RURAL MUNICIPALITY	179	113	0	2	64	0
60108 CHHARKA TANGSONG RURAL MUNICIPALITY	82	26	0	22	34	0
Mugu District	5,849	3,131	337	411	1,970	0
60201 MUGUMAKARMAROG RURAL MUNICIPALITY	372	131	65	33	143	0
60202 CHHAYANATH RARA MUNICIPALITY	2,725	1,260	100	148	1,217	0
60203 SORU RURAL MUNICIPALITY	870	389	112	138	231	0
60204 KHATYAD RURAL MUNICIPALITY	1,882	1,351	60	92	379	0
Humla District	5,739	2,635	590	946	1,568	0
60301 CHANKHELI RURAL MUNICIPALITY	586	262	20	45	259	0
60302 KHARPUNATH RURAL MUNICIPALITY	607	208	126	175	98	0
60303 SIMKOT RURAL MUNICIPALITY	1,575	631	104	347	493	0
60304 NAMKHA RURAL MUNICIPALITY	426	120	19	38	249	0
60305 SARKEGAD RURAL MUNICIPALITY	712	408	129	67	108	0
60306 ADANCHULI RURAL MUNICIPALITY	1,311	791	138	207	175	0
60307 TANJAKOT RURAL MUNICIPALITY	522	215	54	67	186	0
Jumla District	8,463	3,197	1,275	1,939	2,052	0
60401 PATARASI RURAL MUNICIPALITY	821	376	111	186	148	0
60402 KANAKA SUNDARI RURAL MUNICIPALITY	874	413	90	233	138	0
60403 SINJA RURAL MUNICIPALITY	810	422	111	165	112	0
60404 CHANDANNATH MUNICIPALITY	3,147	907	658	614	968	0
60405 GUTHICHAUR RURAL MUNICIPALITY	501	174	15	161	151	0
60406 TATOPANI RURAL MUNICIPALITY	813	352	114	171	176	0
60407 TILA RURAL MUNICIPALITY	926	337	94	301	194	0
60408 HIMA RURAL MUNICIPALITY	571	216	82	108	165	0
Kalikot District	9,200	3,841	753	1,686	2,900	20
60501 PALATA RURAL MUNICIPALITY	905	309	131	226	229	10
60502 PACHAL JHARANA RURAL MUNICIPALITY	788	278	43	86	381	0
60503 RASKOT MUNICIPALITY	968	532	104	169	163	0
60504 SANNI TRIBENI RURAL MUNICIPALITY	846	377	60	111	298	0
60505 NARAHARINATH RURAL MUNICIPALITY	1,028	507	131	218	172	0
60506 KHANDACHAKRA MUNICIPALITY	2,347	843	142	344	1,012	6
60507 TILAGUPHA MUNICIPALITY	1,047	452	52	185	357	1
60508 MAHAWAI RURAL MUNICIPALITY	454	218	16	154	66	0
60509 SHUVA KALIKA RURAL MUNICIPALITY	817	325	74	193	222	3
Dailekh District	14,874	6,150	1,084	3,891	3,744	5
60601 NAUMULE RURAL MUNICIPALITY	1,016	429	82	243	262	0
60602 MAHABU RURAL MUNICIPALITY	846	446	48	170	182	0
60603 BHAIRABI RURAL MUNICIPALITY	987	429	64	192	302	0
60604 THANTIKANDH RURAL MUNICIPALITY	652	326	63	127	136	0
60605 AATHBIS MUNICIPALITY	1,752	605	147	476	524	0
60606 CHAMUNDA BINDRASAINI MUNICIPALITY	1,154	516	70	349	219	0
60607 DULLU MUNICIPALITY	2,350	800	241	674	630	5
60608 NARAYAN MUNICIPALITY	3,012	1,205	122	792	893	0
60609 BHAGAWATIMAI RURAL MUNICIPALITY	885	390	48	344	103	0
60610 DUNGESHWOR RURAL MUNICIPALITY	988	446	140	226	176	0
60611 GURANS RURAL MUNICIPALITY	1,232	558	59	298	317	0
Jajarkot District	8,494	4,003	932	1,990	1,567	2
60701 BAREKOT RURAL MUNICIPALITY	764	514	187	43	19	1
60702 KUSE RURAL MUNICIPALITY	697	426	53	159	59	0
60703 JUNICHANDE RURAL MUNICIPALITY	710	407	39	130	134	0
60704 CHHEDAGAD MUNICIPALITY	1,760	766	177	397	419	1
60705 SHIVALAYA RURAL MUNICIPALITY	740	385	79	161	115	0
60706 BHERI MALIKA MUNICIPALITY	2,736	1,035	338	728	635	0
60707 NALAGAD MUNICIPALITY	1,087	470	59	372	186	0

1) NSIC stands for Nepal Standard Industrial Classification.

2) Establishments which belong to Section O, T, or U of NSIC are not surveyed.

3) Includes "Not reported", "Unknown" and so on.

Table 2-2 Number of Persons Engaged by Section of Industrial Classification and Working Hours per Day and Local Level

District and Local Level	Section of NSIC ¹⁾					
	Total ²⁾					
	Working Hours per Day					
	Total	Less than 8 Hours	8 to 10 Hours	11 to 12 Hours	13 Hours or more	Not Stated ³⁾
Rukum West District	10,180	4,172	1,436	2,160	2,410	2
60801 AATHABISAKOT MUNICIPALITY	1,395	488	232	315	360	0
60802 SANIBHERI RURAL MUNICIPALITY	1,018	506	148	174	190	0
60803 BANPHIKOT RURAL MUNICIPALITY	876	480	45	128	223	0
60804 MUSIKOT MUNICIPALITY	4,105	1,568	608	967	960	2
60805 TRIBENI RURAL MUNICIPALITY	1,144	465	111	213	355	0
60806 CHAURJAHARI MUNICIPALITY	1,642	665	292	363	322	0
Salyan District	17,019	7,877	1,996	4,240	2,881	25
60901 DARMA RURAL MUNICIPALITY	957	409	184	245	119	0
60902 KUMAKH RURAL MUNICIPALITY	1,776	1,212	142	226	196	0
60903 BANAGAD KUPINDE MUNICIPALITY	1,636	622	125	416	473	0
60904 SHIDHA KUMAKHA RURAL MUNICIPALITY	744	271	50	368	55	0
60905 BAGACHOUR MUNICIPALITY	3,713	1,567	727	783	636	0
60906 CHHATRESHWORI RURAL MUNICIPALITY	1,124	646	143	230	105	0
60907 SHARADA MUNICIPALITY	4,184	1,897	335	1,014	913	25
60908 KALIMATI RURAL MUNICIPALITY	1,058	512	133	339	74	0
60909 TRIBENI RURAL MUNICIPALITY	1,023	420	116	340	147	0
60910 KAPURKOT RURAL MUNICIPALITY	804	321	41	279	163	0
Surkhet District	35,908	12,780	4,101	11,697	7,279	51
61001 SIMTA RURAL MUNICIPALITY	1,400	604	282	423	79	12
61002 CHINGAD RURAL MUNICIPALITY	897	360	56	218	260	3
61003 LEKABESHI MUNICIPALITY	1,581	696	175	536	172	2
61004 GURBHAKOT MUNICIPALITY	3,181	1,071	463	1,062	578	7
61005 BHERIGANGA MUNICIPALITY	3,468	869	352	1,647	590	10
61006 BIRENDRANAGAR MUNICIPALITY	20,750	7,233	2,421	6,223	4,864	9
61007 BARAHATAL RURAL MUNICIPALITY	1,323	582	76	500	165	0
61008 PANCHAPURI MUNICIPALITY	1,980	777	167	628	402	6
61009 CHAUKUNE RURAL MUNICIPALITY	1,328	588	109	460	169	2

1) NSIC stands for Nepal Standard Industrial Classification.

2) Establishments which belong to Section O, T, or U of NSIC are not surveyed.

3) Includes "Not reported", "Unknown" and so on.

Table 2-2 Number of Persons Engaged by Section of Industrial Classification and Working Hours per Day and Local Level

District and Local Level	Section of NSIC ¹⁾					
	A					
	Agriculture, forestry and fishing ²⁾					
	Working Hours per Day					
	Total	Less than 8 Hours	8 to 10 Hours	11 to 12 Hours	13 Hours or more	Not Stated ³⁾
Karnali Province						
Total	4,324	2,941	363	582	352	86
Municipality	2,423	1,577	202	318	243	83
Rural Municipality	1,901	1,364	161	264	109	3
601 Dolpa						
Total	482	375	49	2	0	56
Municipality	434	329	49	0	0	56
Rural Municipality	48	46	0	2	0	0
602 Mugu						
Total	121	111	7	3	0	0
Municipality	67	67	0	0	0	0
Rural Municipality	54	44	7	3	0	0
603 Humla						
Total	170	63	47	47	13	0
Rural Municipality	170	63	47	47	13	0
604 Jumla						
Total	226	162	17	14	33	0
Municipality	75	43	6	9	17	0
Rural Municipality	151	119	11	5	16	0
605 Kalikot						
Total	488	344	78	55	7	4
Municipality	162	133	13	10	5	1
Rural Municipality	326	211	65	45	2	3

1) NSIC stands for Nepal Standard Industrial Classification.

2) Registered establishments only.

3) Includes "Not reported ", "Unknown" and so on.

Table 2-2 Number of Persons Engaged by Section of Industrial Classification and Working Hours per Day and Local Level

District and Local Level	Section of NSIC ¹⁾					
	A					
	Agriculture, forestry and fishing ²⁾					
	Working Hours per Day					
	Total	Less than 8 Hours	8 to 10 Hours	11 to 12 Hours	13 Hours or more	Not Stated ³⁾
606 Dailekh						
Total	491	362	45	34	48	2
Municipality	228	175	26	11	14	2
Rural Municipality	263	187	19	23	34	0
607 Jajarkot						
Total	309	269	8	25	7	0
Municipality	179	145	6	21	7	0
Rural Municipality	130	124	2	4	0	0
608 Rukum West						
Total	180	76	27	44	33	0
Municipality	89	17	24	20	28	0
Rural Municipality	91	59	3	24	5	0
609 Salyan						
Total	1,300	945	65	184	94	12
Municipality	775	551	58	92	62	12
Rural Municipality	525	394	7	92	32	0
610 Surkhet						
Total	557	234	20	174	117	12
Municipality	414	117	20	155	110	12
Rural Municipality	143	117	0	19	7	0

1) NSIC stands for Nepal Standard Industrial Classification.

2) Registered establishments only.

3) Includes "Not reported", "Unknown" and so on.

Table 2-2 Number of Persons Engaged by Section of Industrial Classification and Working Hours per Day and Local Level

District and Local Level	Section of NSIC ¹⁾					
	A					
	Agriculture, forestry and fishing ²⁾					
	Working Hours per Day					
	Total	Less than 8 Hours	8 to 10 Hours	11 to 12 Hours	13 Hours or more	Not Stated ³⁾
Dolpa District	482	375	49	2	0	56
60101 DOLPO BUDDHA RURAL MUNICIPALITY	0	0	0	0	0	0
60102 SHEY PHOKSUNDO RURAL MUNICIPALITY	0	0	0	0	0	0
60103 JAGADULLA RURAL MUNICIPALITY	4	4	0	0	0	0
60104 MUDKECHULA RURAL MUNICIPALITY	2	0	0	2	0	0
60105 TRIPURASUNDARI MUNICIPALITY	12	12	0	0	0	0
60106 THULIBHERI MUNICIPALITY	422	317	49	0	0	56
60107 KAIKE RURAL MUNICIPALITY	41	41	0	0	0	0
60108 CHHARKA TANGSONG RURAL MUNICIPALITY	1	1	0	0	0	0
Mugu District	121	111	7	3	0	0
60201 MUGUMAKARMAROG RURAL MUNICIPALITY	2	0	0	2	0	0
60202 CHHAYANATH RARA MUNICIPALITY	67	67	0	0	0	0
60203 SORU RURAL MUNICIPALITY	2	2	0	0	0	0
60204 KHATYAD RURAL MUNICIPALITY	50	42	7	1	0	0
Humla District	170	63	47	47	13	0
60301 CHANKHELI RURAL MUNICIPALITY	16	3	3	6	4	0
60302 KHARPUNATH RURAL MUNICIPALITY	8	4	2	2	0	0
60303 SIMKOT RURAL MUNICIPALITY	16	4	0	12	0	0
60304 NAMKHA RURAL MUNICIPALITY	0	0	0	0	0	0
60305 SARKEGAD RURAL MUNICIPALITY	0	0	0	0	0	0
60306 ADANCHULI RURAL MUNICIPALITY	70	17	39	14	0	0
60307 TANJAKOT RURAL MUNICIPALITY	60	35	3	13	9	0
Jumla District	226	162	17	14	33	0
60401 PATARASI RURAL MUNICIPALITY	48	40	0	0	8	0
60402 KANAKA SUNDARI RURAL MUNICIPALITY	40	38	2	0	0	0
60403 SINJA RURAL MUNICIPALITY	30	23	7	0	0	0
60404 CHANDANNATH MUNICIPALITY	75	43	6	9	17	0
60405 GUTHICHAUR RURAL MUNICIPALITY	17	11	0	3	3	0
60406 TATOPANI RURAL MUNICIPALITY	6	3	2	1	0	0
60407 TILA RURAL MUNICIPALITY	3	2	0	1	0	0
60408 HIMA RURAL MUNICIPALITY	7	2	0	0	5	0
Kalikot District	488	344	78	55	7	4
60501 PALATA RURAL MUNICIPALITY	104	33	44	25	2	0
60502 PACHAL JHARANA RURAL MUNICIPALITY	43	4	21	18	0	0
60503 RASKOT MUNICIPALITY	63	54	4	5	0	0
60504 SANNI TRIBENI RURAL MUNICIPALITY	68	68	0	0	0	0
60505 NARAHARINATH RURAL MUNICIPALITY	38	36	0	2	0	0
60506 KHANDACHAKRA MUNICIPALITY	51	45	0	0	5	1
60507 TILAGUPHA MUNICIPALITY	48	34	9	5	0	0
60508 MAHAWAI RURAL MUNICIPALITY	19	19	0	0	0	0
60509 SHUVA KALIKA RURAL MUNICIPALITY	54	51	0	0	0	3
Dailekh District	491	362	45	34	48	2
60601 NAUMULE RURAL MUNICIPALITY	15	9	0	1	5	0
60602 MAHABU RURAL MUNICIPALITY	47	35	10	2	0	0
60603 BHAIRABI RURAL MUNICIPALITY	57	51	2	3	1	0
60604 THANTIKANDH RURAL MUNICIPALITY	12	10	0	0	2	0
60605 AATHBIS MUNICIPALITY	81	47	26	5	3	0
60606 CHAMUNDA BINDRASAINI MUNICIPALITY	24	18	0	2	4	0
60607 DULLU MUNICIPALITY	45	33	0	3	7	2
60608 NARAYAN MUNICIPALITY	78	77	0	1	0	0
60609 BHAGAWATIMAI RURAL MUNICIPALITY	44	19	4	12	9	0
60610 DUNGESHWOR RURAL MUNICIPALITY	41	24	2	2	13	0
60611 GURANS RURAL MUNICIPALITY	47	39	1	3	4	0
Jajarkot District	309	269	8	25	7	0
60701 BAREKOT RURAL MUNICIPALITY	21	19	2	0	0	0
60702 KUSE RURAL MUNICIPALITY	24	24	0	0	0	0
60703 JUNICHANDE RURAL MUNICIPALITY	39	35	0	4	0	0
60704 CHHEDAGAD MUNICIPALITY	57	47	3	5	2	0
60705 SHIVALAYA RURAL MUNICIPALITY	46	46	0	0	0	0
60706 BHERI MALIKA MUNICIPALITY	84	75	0	7	2	0
60707 NALAGAD MUNICIPALITY	38	23	3	9	3	0

1) NSIC stands for Nepal Standard Industrial Classification.

2) Registered establishments only.

3) Includes "Not reported", "Unknown" and so on.

Table 2-2 Number of Persons Engaged by Section of Industrial Classification and Working Hours per Day and Local Level

District and Local Level	Section of NSIC ¹⁾					
	A					
	Agriculture, forestry and fishing ²⁾					
	Working Hours per Day					
	Total	Less than 8 Hours	8 to 10 Hours	11 to 12 Hours	13 Hours or more	Not Stated ³⁾
Rukum West District	180	76	27	44	33	0
60801 AATHABISAKOT MUNICIPALITY	29	3	21	4	1	0
60802 SANIBHERI RURAL MUNICIPALITY	43	30	2	9	2	0
60803 BANPHIKOT RURAL MUNICIPALITY	24	19	1	1	3	0
60804 MUSIKOT MUNICIPALITY	54	12	3	15	24	0
60805 TRIBENI RURAL MUNICIPALITY	24	10	0	14	0	0
60806 CHAURJAHARI MUNICIPALITY	6	2	0	1	3	0
Salyan District	1,300	945	65	184	94	12
60901 DARMA RURAL MUNICIPALITY	15	1	1	13	0	0
60902 KUMAKH RURAL MUNICIPALITY	212	208	0	0	4	0
60903 BANAGAD KUPINDE MUNICIPALITY	54	38	14	0	2	0
60904 SHIDHA KUMAKHA RURAL MUNICIPALITY	53	8	2	43	0	0
60905 BAGACHOUR MUNICIPALITY	511	410	32	46	23	0
60906 CHHATRESHWORI RURAL MUNICIPALITY	173	137	2	19	15	0
60907 SHARADA MUNICIPALITY	210	103	12	46	37	12
60908 KALIMATI RURAL MUNICIPALITY	35	23	2	10	0	0
60909 TRIBENI RURAL MUNICIPALITY	28	12	0	3	13	0
60910 KAPURKOT RURAL MUNICIPALITY	9	5	0	4	0	0
Surkhet District	557	234	20	174	117	12
61001 SIMTA RURAL MUNICIPALITY	4	4	0	0	0	0
61002 CHINGAD RURAL MUNICIPALITY	27	16	0	4	7	0
61003 LEKABESHI MUNICIPALITY	47	8	6	23	10	0
61004 GURBHAKOT MUNICIPALITY	46	16	0	12	14	4
61005 BHERIGANGA MUNICIPALITY	100	16	5	54	25	0
61006 BIRENDRANAGAR MUNICIPALITY	191	58	9	59	59	6
61007 BARAHATAL RURAL MUNICIPALITY	42	37	0	5	0	0
61008 PANCHAPURI MUNICIPALITY	30	19	0	7	2	2
61009 CHAUKUNE RURAL MUNICIPALITY	70	60	0	10	0	0

1) NSIC stands for Nepal Standard Industrial Classification.

2) Registered establishments only.

3) Includes "Not reported", "Unknown" and so on.

Table 2-2 Number of Persons Engaged by Section of Industrial Classification and Working Hours per Day and Local Level

District and Local Level	Section of NSIC ¹⁾					
	C					
	Manufacturing					
	Working Hours per Day					
	Total	Less than 8 Hours	8 to 10 Hours	11 to 12 Hours	13 Hours or more	Not Stated ²⁾
Karnali Province						
Total	9,883	957	2,258	4,093	2,571	4
Municipality	6,302	550	1,435	2,752	1,562	3
Rural Municipality	3,581	407	823	1,341	1,009	1
601 Dolpa						
Total	51	0	22	24	5	0
Municipality	46	0	20	24	2	0
Rural Municipality	5	0	2	0	3	0
602 Mugu						
Total	201	17	41	62	81	0
Municipality	101	1	13	39	48	0
Rural Municipality	100	16	28	23	33	0
603 Humla						
Total	1,019	197	265	350	207	0
Rural Municipality	1,019	197	265	350	207	0
604 Jumla						
Total	306	50	98	91	67	0
Municipality	156	25	55	33	43	0
Rural Municipality	150	25	43	58	24	0
605 Kalikot						
Total	1,117	112	203	297	505	0
Municipality	379	78	73	80	148	0
Rural Municipality	738	34	130	217	357	0

1) NSIC stands for Nepal Standard Industrial Classification.

2) Includes "Not reported", "Unknown" and so on.

Table 2-2 Number of Persons Engaged by Section of Industrial Classification and Working Hours per Day and Local Level

District and Local Level	Section of NSIC ¹⁾					
	C					
	Manufacturing					
	Working Hours per Day					
	Total	Less than 8 Hours	8 to 10 Hours	11 to 12 Hours	13 Hours or more	Not Stated ²⁾
606 Dailekh						
Total	943	55	130	440	317	1
Municipality	493	24	65	258	145	1
Rural Municipality	450	31	65	182	172	0
607 Jajarkot						
Total	422	26	105	172	118	1
Municipality	315	10	68	145	92	0
Rural Municipality	107	16	37	27	26	1
608 Rukum West						
Total	863	105	247	296	213	2
Municipality	665	93	203	226	141	2
Rural Municipality	198	12	44	70	72	0
609 Salyan						
Total	1,426	189	398	573	266	0
Municipality	969	144	267	333	225	0
Rural Municipality	457	45	131	240	41	0
610 Surkhet						
Total	3,535	206	749	1,788	792	0
Municipality	3,178	175	671	1,614	718	0
Rural Municipality	357	31	78	174	74	0

1) NSIC stands for Nepal Standard Industrial Classification.

2) Includes "Not reported ", "Unknown" and so on.

Table 2-2 Number of Persons Engaged by Section of Industrial Classification and Working Hours per Day and Local Level

District and Local Level	Section of NSIC ¹⁾					
	C					
	Manufacturing					
	Working Hours per Day					
	Total	Less than 8 Hours	8 to 10 Hours	11 to 12 Hours	13 Hours or more	Not Stated ²⁾
Dolpa District	51	0	22	24	5	0
60101 DOLPO BUDDHA RURAL MUNICIPALITY	0	0	0	0	0	0
60102 SHEY PHOKSUNDO RURAL MUNICIPALITY	3	0	0	0	3	0
60103 JAGADULLA RURAL MUNICIPALITY	0	0	0	0	0	0
60104 MUDKECHULA RURAL MUNICIPALITY	2	0	2	0	0	0
60105 TRIPURASUNDARI MUNICIPALITY	12	0	5	7	0	0
60106 THULIBHERI MUNICIPALITY	34	0	15	17	2	0
60107 KAIKE RURAL MUNICIPALITY	0	0	0	0	0	0
60108 CHHARKA TANGSONG RURAL MUNICIPALITY	0	0	0	0	0	0
Mugu District	201	17	41	62	81	0
60201 MUGUMAKARMAROG RURAL MUNICIPALITY	18	8	9	1	0	0
60202 CHHAYANATH RARA MUNICIPALITY	101	1	13	39	48	0
60203 SORU RURAL MUNICIPALITY	41	5	12	14	10	0
60204 KHATYAD RURAL MUNICIPALITY	41	3	7	8	23	0
Humla District	1,019	197	265	350	207	0
60301 CHANKHELI RURAL MUNICIPALITY	142	65	12	12	53	0
60302 KHARPUNATH RURAL MUNICIPALITY	215	7	74	90	44	0
60303 SIMKOT RURAL MUNICIPALITY	194	7	44	101	42	0
60304 NAMKHA RURAL MUNICIPALITY	33	3	10	10	10	0
60305 SARKEGAD RURAL MUNICIPALITY	221	101	57	44	19	0
60306 ADANCHULI RURAL MUNICIPALITY	148	10	40	69	29	0
60307 TANJAKOT RURAL MUNICIPALITY	66	4	28	24	10	0
Jumla District	306	50	98	91	67	0
60401 PATARASI RURAL MUNICIPALITY	14	7	2	0	5	0
60402 KANAKA SUNDARI RURAL MUNICIPALITY	31	1	6	20	4	0
60403 SINJA RURAL MUNICIPALITY	32	0	11	21	0	0
60404 CHANDANNATH MUNICIPALITY	156	25	55	33	43	0
60405 GUTHICHAUR RURAL MUNICIPALITY	13	2	3	3	5	0
60406 TATOPANI RURAL MUNICIPALITY	16	11	5	0	0	0
60407 TILA RURAL MUNICIPALITY	37	2	15	12	8	0
60408 HIMA RURAL MUNICIPALITY	7	2	1	2	2	0
Kalikot District	1,117	112	203	297	505	0
60501 PALATA RURAL MUNICIPALITY	156	5	45	50	56	0
60502 PACHAL JHARANA RURAL MUNICIPALITY	128	0	0	26	102	0
60503 RASKOT MUNICIPALITY	132	57	22	31	22	0
60504 SANNI TRIBENI RURAL MUNICIPALITY	137	0	13	15	109	0
60505 NARAHARINATH RURAL MUNICIPALITY	75	12	26	17	20	0
60506 KHANDACHAKRA MUNICIPALITY	165	5	42	41	77	0
60507 TILAGUPHA MUNICIPALITY	82	16	9	8	49	0
60508 MAHAWAI RURAL MUNICIPALITY	63	6	5	46	6	0
60509 SHUVA KALIKA RURAL MUNICIPALITY	179	11	41	63	64	0
Dailekh District	943	55	130	440	317	1
60601 NAUMULE RURAL MUNICIPALITY	79	2	7	27	43	0
60602 MAHABU RURAL MUNICIPALITY	49	2	8	5	34	0
60603 BHAIRABI RURAL MUNICIPALITY	27	2	6	13	6	0
60604 THANTIKANDH RURAL MUNICIPALITY	22	3	14	5	0	0
60605 AATHBIS MUNICIPALITY	76	4	20	43	9	0
60606 CHAMUNDA BINDRASAINI MUNICIPALITY	47	2	9	30	6	0
60607 DULLU MUNICIPALITY	142	12	31	61	37	1
60608 NARAYAN MUNICIPALITY	228	6	5	124	93	0
60609 BHAGAWATIMAI RURAL MUNICIPALITY	94	3	10	65	16	0
60610 DUNGESHWOR RURAL MUNICIPALITY	71	16	12	33	10	0
60611 GURANS RURAL MUNICIPALITY	108	3	8	34	63	0
Jajarkot District	422	26	105	172	118	1
60701 BAREKOT RURAL MUNICIPALITY	32	8	19	3	1	1
60702 KUSE RURAL MUNICIPALITY	23	0	6	8	9	0
60703 JUNICHANDE RURAL MUNICIPALITY	17	1	1	9	6	0
60704 CHHEDAGAD MUNICIPALITY	63	1	15	13	34	0
60705 SHIVALAYA RURAL MUNICIPALITY	35	7	11	7	10	0
60706 BHERI MALIKA MUNICIPALITY	203	9	40	106	48	0
60707 NALAGAD MUNICIPALITY	49	0	13	26	10	0

1) NSIC stands for Nepal Standard Industrial Classification.

2) Includes "Not reported ", "Unknown" and so on.

Table 2-2 Number of Persons Engaged by Section of Industrial Classification and Working Hours per Day and Local Level

District and Local Level	Section of NSIC ¹⁾					
	C					
	Manufacturing					
	Working Hours per Day					
	Total	Less than 8 Hours	8 to 10 Hours	11 to 12 Hours	13 Hours or more	Not Stated ²⁾
Rukum West District	863	105	247	296	213	2
60801 AATHABISAKOT MUNICIPALITY	86	5	31	30	20	0
60802 SANIBHERI RURAL MUNICIPALITY	81	11	21	29	20	0
60803 BANPHIKOT RURAL MUNICIPALITY	36	0	5	10	21	0
60804 MUSIKOT MUNICIPALITY	415	76	108	141	88	2
60805 TRIBENI RURAL MUNICIPALITY	81	1	18	31	31	0
60806 CHAURJAHARI MUNICIPALITY	164	12	64	55	33	0
Salyan District	1,426	189	398	573	266	0
60901 DARMA RURAL MUNICIPALITY	38	0	18	18	2	0
60902 KUMAKH RURAL MUNICIPALITY	58	14	18	19	7	0
60903 BANAGAD KUPINDE MUNICIPALITY	123	7	23	44	49	0
60904 SHIDHA KUMAKHA RURAL MUNICIPALITY	44	0	10	34	0	0
60905 BAGACHOUR MUNICIPALITY	457	69	185	122	81	0
60906 CHHATRESHWORI RURAL MUNICIPALITY	82	18	26	27	11	0
60907 SHARADA MUNICIPALITY	389	68	59	167	95	0
60908 KALIMATI RURAL MUNICIPALITY	78	8	20	46	4	0
60909 TRIBENI RURAL MUNICIPALITY	107	5	35	56	11	0
60910 KAPURKOT RURAL MUNICIPALITY	50	0	4	40	6	0
Surkhet District	3,535	206	749	1,788	792	0
61001 SIMTA RURAL MUNICIPALITY	86	15	34	30	7	0
61002 CHINGAD RURAL MUNICIPALITY	75	0	8	26	41	0
61003 LEKABESHI MUNICIPALITY	129	4	50	67	8	0
61004 GURBHAKOT MUNICIPALITY	337	26	125	162	24	0
61005 BHERIGANGA MUNICIPALITY	290	2	63	180	45	0
61006 BIRENDRANAGAR MUNICIPALITY	2,210	124	400	1,083	603	0
61007 BARAHATAL RURAL MUNICIPALITY	88	6	18	56	8	0
61008 PANCHAPURI MUNICIPALITY	212	19	33	122	38	0
61009 CHAUKUNE RURAL MUNICIPALITY	108	10	18	62	18	0

1) NSIC stands for Nepal Standard Industrial Classification.

2) Includes "Not reported ", "Unknown" and so on.

Table 2-2 Number of Persons Engaged by Section of Industrial Classification and Working Hours per Day and Local Level

District and Local Level	Section of NSIC ¹⁾					
	B+D+E+F					
	Mining, Electricity, gas, Water supply & Construction					
	Working Hours per Day					
Total	Less than 8 Hours	8 to 10 Hours	11 to 12 Hours	13 Hours or more	Not Stated ²⁾	
Karnali Province						
Total	1,372	931	222	83	136	0
Municipality	884	602	182	61	39	0
Rural Municipality	488	329	40	22	97	0
601 Dolpa						
Total	4	0	4	0	0	0
Municipality	4	0	4	0	0	0
Rural Municipality	0	0	0	0	0	0
602 Mugu						
Total	43	25	6	3	9	0
Municipality	27	25	0	2	0	0
Rural Municipality	16	0	6	1	9	0
603 Humla						
Total	103	77	9	1	16	0
Rural Municipality	103	77	9	1	16	0
604 Jumla						
Total	75	56	8	0	11	0
Municipality	41	40	1	0	0	0
Rural Municipality	34	16	7	0	11	0
605 Kalikot						
Total	266	205	23	20	18	0
Municipality	135	100	10	18	7	0
Rural Municipality	131	105	13	2	11	0

1) NSIC stands for Nepal Standard Industrial Classification.

2) Includes "Not reported", "Unknown" and so on.

Table 2-2 Number of Persons Engaged by Section of Industrial Classification and Working Hours per Day and Local Level

District and Local Level	Section of NSIC ¹⁾					
	B+D+E+F					
	Mining, Electricity, gas, Water supply & Construction					
	Working Hours per Day					
	Total	Less than 8 Hours	8 to 10 Hours	11 to 12 Hours	13 Hours or more	Not Stated ²⁾
606 Dailekh						
Total	117	62	4	7	44	0
Municipality	82	55	4	5	18	0
Rural Municipality	35	7	0	2	26	0
607 Jajarkot						
Total	92	41	31	8	12	0
Municipality	59	26	27	4	2	0
Rural Municipality	33	15	4	4	10	0
608 Rukum West						
Total	132	89	3	18	22	0
Municipality	97	72	3	12	10	0
Rural Municipality	35	17	0	6	12	0
609 Salyan						
Total	243	191	50	2	0	0
Municipality	150	99	49	2	0	0
Rural Municipality	93	92	1	0	0	0
610 Surkhet						
Total	297	185	84	24	4	0
Municipality	289	185	84	18	2	0
Rural Municipality	8	0	0	6	2	0

1) NSIC stands for Nepal Standard Industrial Classification.

2) Includes "Not reported", "Unknown" and so on.

Table 2-2 Number of Persons Engaged by Section of Industrial Classification and Working Hours per Day and Local Level

District and Local Level	Section of NSIC ¹⁾					
	B+D+E+F					
	Mining, Electricity, gas, Water supply & Construction					
	Working Hours per Day					
Total	Less than 8 Hours	8 to 10 Hours	11 to 12 Hours	13 Hours or more	Not Stated ²⁾	
Dolpa District	4	0	4	0	0	0
60101 DOLPO BUDDHA RURAL MUNICIPALITY	0	0	0	0	0	0
60102 SHEY PHOKSUNDO RURAL MUNICIPALITY	0	0	0	0	0	0
60103 JAGADULLA RURAL MUNICIPALITY	0	0	0	0	0	0
60104 MUDKECHULA RURAL MUNICIPALITY	0	0	0	0	0	0
60105 TRIPURASUNDARI MUNICIPALITY	0	0	0	0	0	0
60106 THULIBHERI MUNICIPALITY	4	0	4	0	0	0
60107 KAIKE RURAL MUNICIPALITY	0	0	0	0	0	0
60108 CHHARKA TANGSONG RURAL MUNICIPALITY	0	0	0	0	0	0
Mugu District	43	25	6	3	9	0
60201 MUGUMAKARMAROG RURAL MUNICIPALITY	2	0	2	0	0	0
60202 CHHAYANATH RARA MUNICIPALITY	27	25	0	2	0	0
60203 SORU RURAL MUNICIPALITY	7	0	4	1	2	0
60204 KHATYAD RURAL MUNICIPALITY	7	0	0	0	7	0
Humla District	103	77	9	1	16	0
60301 CHANKHELI RURAL MUNICIPALITY	0	0	0	0	0	0
60302 KHARPUNATH RURAL MUNICIPALITY	4	1	0	0	3	0
60303 SIMKOT RURAL MUNICIPALITY	80	72	0	0	8	0
60304 NAMKHA RURAL MUNICIPALITY	6	3	1	1	1	0
60305 SARKEGAD RURAL MUNICIPALITY	4	0	0	0	4	0
60306 ADANCHULI RURAL MUNICIPALITY	8	0	8	0	0	0
60307 TANJAKOT RURAL MUNICIPALITY	1	1	0	0	0	0
Jumla District	75	56	8	0	11	0
60401 PATARASI RURAL MUNICIPALITY	24	13	7	0	4	0
60402 KANAKA SUNDARI RURAL MUNICIPALITY	0	0	0	0	0	0
60403 SINJA RURAL MUNICIPALITY	4	0	0	0	4	0
60404 CHANDANNATH MUNICIPALITY	41	40	1	0	0	0
60405 GUTHICHAUR RURAL MUNICIPALITY	0	0	0	0	0	0
60406 TATOPANI RURAL MUNICIPALITY	3	0	0	0	3	0
60407 TILA RURAL MUNICIPALITY	0	0	0	0	0	0
60408 HIMA RURAL MUNICIPALITY	3	3	0	0	0	0
Kalikot District	266	205	23	20	18	0
60501 PALATA RURAL MUNICIPALITY	20	18	2	0	0	0
60502 PACHAL JHARANA RURAL MUNICIPALITY	16	16	0	0	0	0
60503 RASKOT MUNICIPALITY	11	4	7	0	0	0
60504 SANNI TRIBENI RURAL MUNICIPALITY	37	29	0	0	8	0
60505 NARAHARINATH RURAL MUNICIPALITY	43	33	10	0	0	0
60506 KHANDACHAKRA MUNICIPALITY	83	73	0	8	2	0
60507 TILAGUPHA MUNICIPALITY	41	23	3	10	5	0
60508 MAHAWAI RURAL MUNICIPALITY	5	1	1	0	3	0
60509 SHUVA KALIKA RURAL MUNICIPALITY	10	8	0	2	0	0
Dailekh District	117	62	4	7	44	0
60601 NAUMULE RURAL MUNICIPALITY	21	0	0	0	21	0
60602 MAHABU RURAL MUNICIPALITY	2	0	0	2	0	0
60603 BHAIRABI RURAL MUNICIPALITY	7	7	0	0	0	0
60604 THANTIKANDH RURAL MUNICIPALITY	0	0	0	0	0	0
60605 AATHBIS MUNICIPALITY	17	0	0	0	17	0
60606 CHAMUNDA BINDRASAINI MUNICIPALITY	1	0	0	1	0	0
60607 DULLU MUNICIPALITY	0	0	0	0	0	0
60608 NARAYAN MUNICIPALITY	64	55	4	4	1	0
60609 BHAGAWATIMAI RURAL MUNICIPALITY	0	0	0	0	0	0
60610 DUNGESHWOR RURAL MUNICIPALITY	0	0	0	0	0	0
60611 GURANS RURAL MUNICIPALITY	5	0	0	0	5	0
Jajarkot District	92	41	31	8	12	0
60701 BAREKOT RURAL MUNICIPALITY	18	0	4	4	10	0
60702 KUSE RURAL MUNICIPALITY	15	15	0	0	0	0
60703 JUNICHANDE RURAL MUNICIPALITY	0	0	0	0	0	0
60704 CHHEDAGAD MUNICIPALITY	0	0	0	0	0	0
60705 SHIVALAYA RURAL MUNICIPALITY	0	0	0	0	0	0
60706 BHERI MALIKA MUNICIPALITY	45	16	27	2	0	0
60707 NALAGAD MUNICIPALITY	14	10	0	2	2	0

1) NSIC stands for Nepal Standard Industrial Classification.

2) Includes "Not reported ", "Unknown" and so on.

Table 2-2 Number of Persons Engaged by Section of Industrial Classification and Working Hours per Day and Local Level

District and Local Level	Section of NSIC ¹⁾					
	B+D+E+F					
	Mining, Electricity, gas, Water supply & Construction					
	Working Hours per Day					
Total	Less than 8 Hours	8 to 10 Hours	11 to 12 Hours	13 Hours or more	Not Stated ²⁾	
Rukum West District	132	89	3	18	22	0
60801 AATHABISAKOT MUNICIPALITY	5	0	0	2	3	0
60802 SANIBHERI RURAL MUNICIPALITY	14	5	0	6	3	0
60803 BANPHIKOT RURAL MUNICIPALITY	13	10	0	0	3	0
60804 MUSIKOT MUNICIPALITY	76	59	3	7	7	0
60805 TRIBENI RURAL MUNICIPALITY	8	2	0	0	6	0
60806 CHAURJAHARI MUNICIPALITY	16	13	0	3	0	0
Salyan District	243	191	50	2	0	0
60901 DARMA RURAL MUNICIPALITY	0	0	0	0	0	0
60902 KUMAKH RURAL MUNICIPALITY	80	80	0	0	0	0
60903 BANAGAD KUPINDE MUNICIPALITY	0	0	0	0	0	0
60904 SHIDHA KUMAKHA RURAL MUNICIPALITY	0	0	0	0	0	0
60905 BAGACHOUR MUNICIPALITY	66	15	49	2	0	0
60906 CHHATRESHWORI RURAL MUNICIPALITY	5	5	0	0	0	0
60907 SHARADA MUNICIPALITY	84	84	0	0	0	0
60908 KALIMATI RURAL MUNICIPALITY	1	0	1	0	0	0
60909 TRIBENI RURAL MUNICIPALITY	7	7	0	0	0	0
60910 KAPURKOT RURAL MUNICIPALITY	0	0	0	0	0	0
Surkhet District	297	185	84	24	4	0
61001 SIMTA RURAL MUNICIPALITY	5	0	0	5	0	0
61002 CHINGAD RURAL MUNICIPALITY	2	0	0	0	2	0
61003 LEKABESHI MUNICIPALITY	13	12	0	1	0	0
61004 GURBHAKOT MUNICIPALITY	26	9	16	1	0	0
61005 BHERIGANGA MUNICIPALITY	23	23	0	0	0	0
61006 BIRENDRANAGAR MUNICIPALITY	213	128	68	15	2	0
61007 BARAHATAL RURAL MUNICIPALITY	0	0	0	0	0	0
61008 PANCHAPURI MUNICIPALITY	14	13	0	1	0	0
61009 CHAUKUNE RURAL MUNICIPALITY	1	0	0	1	0	0

1) NSIC stands for Nepal Standard Industrial Classification.

2) Includes "Not reported ", "Unknown" and so on.

Table 2-2 Number of Persons Engaged by Section of Industrial Classification and Working Hours per Day and Local Level

District and Local Level	Section of NSIC ¹⁾					
	G					
	Wholesale and Retail Trade					
	Working Hours per Day					
	Total	Less than 8 Hours	8 to 10 Hours	11 to 12 Hours	13 Hours or more	Not Stated ²⁾
Karnali Province						
Total	40,029	1,683	6,150	19,398	12,783	15
Municipality	25,272	945	3,490	12,790	8,037	10
Rural Municipality	14,757	738	2,660	6,608	4,746	5
601 Dolpa						
Total	696	95	160	306	135	0
Municipality	440	24	113	248	55	0
Rural Municipality	256	71	47	58	80	0
602 Mugu						
Total	1,361	21	131	249	960	0
Municipality	719	4	6	70	639	0
Rural Municipality	642	17	125	179	321	0
603 Humla						
Total	1,218	58	163	336	661	0
Rural Municipality	1,218	58	163	336	661	0
604 Jumla						
Total	3,432	254	693	1,475	1,010	0
Municipality	1,142	108	253	432	349	0
Rural Municipality	2,290	146	440	1,043	661	0
605 Kalikot						
Total	3,130	175	306	1,104	1,545	0
Municipality	1,457	145	117	461	734	0
Rural Municipality	1,673	30	189	643	811	0

1) NSIC stands for Nepal Standard Industrial Classification.

2) Includes "Not reported", "Unknown" and so on.

Table 2-2 Number of Persons Engaged by Section of Industrial Classification and Working Hours per Day and Local Level

District and Local Level	Section of NSIC ¹⁾					
	G					
	Wholesale and Retail Trade					
	Working Hours per Day					
	Total	Less than 8 Hours	8 to 10 Hours	11 to 12 Hours	13 Hours or more	Not Stated ²⁾
606 Dailekh						
Total	5,033	129	579	2,598	1,727	0
Municipality	2,833	44	264	1,510	1,015	0
Rural Municipality	2,200	85	315	1,088	712	0
607 Jajarkot						
Total	2,993	148	526	1,503	816	0
Municipality	1,988	60	236	1,083	609	0
Rural Municipality	1,005	88	290	420	207	0
608 Rukum West						
Total	3,337	151	693	1,382	1,111	0
Municipality	2,313	108	513	1,031	661	0
Rural Municipality	1,024	43	180	351	450	0
609 Salyan						
Total	5,604	377	1,010	2,798	1,419	0
Municipality	3,056	232	453	1,407	964	0
Rural Municipality	2,548	145	557	1,391	455	0
610 Surkhet						
Total	13,225	275	1,889	7,647	3,399	15
Municipality	11,324	220	1,535	6,548	3,011	10
Rural Municipality	1,901	55	354	1,099	388	5

1) NSIC stands for Nepal Standard Industrial Classification.

2) Includes "Not reported ", "Unknown" and so on.

Table 2-2 Number of Persons Engaged by Section of Industrial Classification and Working Hours per Day and Local Level

District and Local Level	Section of NSIC ¹⁾					
	G					
	Wholesale and Retail Trade					
	Working Hours per Day					
	Total	Less than 8 Hours	8 to 10 Hours	11 to 12 Hours	13 Hours or more	Not Stated ²⁾
Dolpa District	696	95	160	306	135	0
60101 DOLPO BUDDHA RURAL MUNICIPALITY	30	0	0	2	28	0
60102 SHEY PHOKSUNDO RURAL MUNICIPALITY	38	0	0	0	38	0
60103 JAGADULLA RURAL MUNICIPALITY	74	29	22	19	4	0
60104 MUDKECHULA RURAL MUNICIPALITY	102	42	25	35	0	0
60105 TRIPURASUNDARI MUNICIPALITY	140	10	21	93	16	0
60106 THULIBHERI MUNICIPALITY	300	14	92	155	39	0
60107 KAIKE RURAL MUNICIPALITY	2	0	0	2	0	0
60108 CHHARKA TANGSONG RURAL MUNICIPALITY	10	0	0	0	10	0
Mugu District	1,361	21	131	249	960	0
60201 MUGUMAKARMAROG RURAL MUNICIPALITY	31	1	6	15	9	0
60202 CHHAYANATH RARA MUNICIPALITY	719	4	6	70	639	0
60203 SORU RURAL MUNICIPALITY	359	8	87	102	162	0
60204 KHATYAD RURAL MUNICIPALITY	252	8	32	62	150	0
Humla District	1,218	58	163	336	661	0
60301 CHANKHELI RURAL MUNICIPALITY	176	2	3	22	149	0
60302 KHARPUNATH RURAL MUNICIPALITY	107	6	48	43	10	0
60303 SIMKOT RURAL MUNICIPALITY	343	4	25	126	188	0
60304 NAMKHA RURAL MUNICIPALITY	40	0	0	7	33	0
60305 SARKEGAD RURAL MUNICIPALITY	130	35	22	16	57	0
60306 ADANCHULI RURAL MUNICIPALITY	244	4	45	97	98	0
60307 TANJAKOT RURAL MUNICIPALITY	178	7	20	25	126	0
Jumla District	3,432	254	693	1,475	1,010	0
60401 PATARASI RURAL MUNICIPALITY	371	14	90	169	98	0
60402 KANAKA SUNDARI RURAL MUNICIPALITY	278	26	64	133	55	0
60403 SINJA RURAL MUNICIPALITY	300	58	74	121	47	0
60404 CHANDANNATH MUNICIPALITY	1,142	108	253	432	349	0
60405 GUTHICHAUR RURAL MUNICIPALITY	263	1	12	142	108	0
60406 TATOPANI RURAL MUNICIPALITY	411	23	90	154	144	0
60407 TILA RURAL MUNICIPALITY	427	16	53	233	125	0
60408 HIMA RURAL MUNICIPALITY	240	8	57	91	84	0
Kalikot District	3,130	175	306	1,104	1,545	0
60501 PALATA RURAL MUNICIPALITY	330	0	22	142	166	0
60502 PACHAL JHARANA RURAL MUNICIPALITY	258	0	1	39	218	0
60503 RASKOT MUNICIPALITY	410	118	54	112	126	0
60504 SANNI TRIBENI RURAL MUNICIPALITY	305	10	41	89	165	0
60505 NARAHARINATH RURAL MUNICIPALITY	384	14	89	176	105	0
60506 KHANDACHAKRA MUNICIPALITY	735	22	38	229	446	0
60507 TILAGUPHA MUNICIPALITY	312	5	25	120	162	0
60508 MAHAWAI RURAL MUNICIPALITY	134	1	8	89	36	0
60509 SHUVA KALIKA RURAL MUNICIPALITY	262	5	28	108	121	0
Dailekh District	5,033	129	579	2,598	1,727	0
60601 NAUMULE RURAL MUNICIPALITY	329	27	43	158	101	0
60602 MAHABU RURAL MUNICIPALITY	288	6	28	132	122	0
60603 BHAIRABI RURAL MUNICIPALITY	396	10	53	143	190	0
60604 THANTIKANDH RURAL MUNICIPALITY	205	4	45	108	48	0
60605 AATHBIS MUNICIPALITY	633	13	77	340	203	0
60606 CHAMUNDA BINDRASAINI MUNICIPALITY	352	5	44	239	64	0
60607 DULLU MUNICIPALITY	925	23	121	469	312	0
60608 NARAYAN MUNICIPALITY	923	3	22	462	436	0
60609 BHAGAWATIMAI RURAL MUNICIPALITY	322	12	29	235	46	0
60610 DUNGESHWOR RURAL MUNICIPALITY	335	17	82	141	95	0
60611 GURANS RURAL MUNICIPALITY	325	9	35	171	110	0
Jajarkot District	2,993	148	526	1,503	816	0
60701 BAREKOT RURAL MUNICIPALITY	237	61	148	24	4	0
60702 KUSE RURAL MUNICIPALITY	237	7	46	141	43	0
60703 JUNICHANDE RURAL MUNICIPALITY	268	7	37	113	111	0
60704 CHHEDAGAD MUNICIPALITY	727	25	122	334	246	0
60705 SHIVALAYA RURAL MUNICIPALITY	263	13	59	142	49	0
60706 BHERI MALIKA MUNICIPALITY	885	27	81	481	296	0
60707 NALAGAD MUNICIPALITY	376	8	33	268	67	0

1) NSIC stands for Nepal Standard Industrial Classification.

2) Includes "Not reported ", "Unknown" and so on.

Table 2-2 Number of Persons Engaged by Section of Industrial Classification and Working Hours per Day and Local Level

District and Local Level	Section of NSIC ¹⁾					
	G					
	Wholesale and Retail Trade					
	Working Hours per Day					
	Total	Less than 8 Hours	8 to 10 Hours	11 to 12 Hours	13 Hours or more	Not Stated ²⁾
Rukum West District	3,337	151	693	1,382	1,111	0
60801 AATHABISAKOT MUNICIPALITY	565	28	154	232	151	0
60802 SANIBHERI RURAL MUNICIPALITY	302	16	67	113	106	0
60803 BANPHIKOT RURAL MUNICIPALITY	269	10	33	93	133	0
60804 MUSIKOT MUNICIPALITY	1,221	71	225	545	380	0
60805 TRIBENI RURAL MUNICIPALITY	453	17	80	145	211	0
60806 CHAURJAHARI MUNICIPALITY	527	9	134	254	130	0
Salyan District	5,604	377	1,010	2,798	1,419	0
60901 DARMA RURAL MUNICIPALITY	413	7	142	183	81	0
60902 KUMAKH RURAL MUNICIPALITY	459	28	106	178	147	0
60903 BANAGAD KUPINDE MUNICIPALITY	699	19	64	334	282	0
60904 SHIDHA KUMAKHA RURAL MUNICIPALITY	265	12	32	199	22	0
60905 BAGACHOUR MUNICIPALITY	1,118	131	267	471	249	0
60906 CHHATRESHWORI RURAL MUNICIPALITY	341	50	106	149	36	0
60907 SHARADA MUNICIPALITY	1,239	82	122	602	433	0
60908 KALIMATI RURAL MUNICIPALITY	402	36	90	238	38	0
60909 TRIBENI RURAL MUNICIPALITY	365	10	62	230	63	0
60910 KAPURKOT RURAL MUNICIPALITY	303	2	19	214	68	0
Surkhet District	13,225	275	1,889	7,647	3,399	15
61001 SIMTA RURAL MUNICIPALITY	576	26	202	312	36	0
61002 CHINGAD RURAL MUNICIPALITY	384	10	37	160	174	3
61003 LEKABESHI MUNICIPALITY	550	14	80	351	103	2
61004 GURBHAKOT MUNICIPALITY	1,223	27	233	660	300	3
61005 BHERIGANGA MUNICIPALITY	1,653	16	142	1,203	292	0
61006 BIRENDRANAGAR MUNICIPALITY	7,124	140	975	3,940	2,068	1
61007 BARAHATAL RURAL MUNICIPALITY	477	9	45	329	94	0
61008 PANCHAPURI MUNICIPALITY	774	23	105	394	248	4
61009 CHAUKUNE RURAL MUNICIPALITY	464	10	70	298	84	2

1) NSIC stands for Nepal Standard Industrial Classification.

2) Includes "Not reported", "Unknown" and so on.

Table 2-2 Number of Persons Engaged by Section of Industrial Classification and Working Hours per Day and Local Level

District and Local Level	Section of NSIC ¹⁾					
	H+J					
	Transportation and Storage, Information and Communication					
	Working Hours per Day					
	Total	Less than 8 Hours	8 to 10 Hours	11 to 12 Hours	13 Hours or more	Not Stated ²⁾
Karnali Province						
Total	1,948	1,234	88	166	460	0
Municipality	1,510	837	80	160	433	0
Rural Municipality	438	397	8	6	27	0
601 Dolpa						
Total	82	70	5	0	7	0
Municipality	75	67	5	0	3	0
Rural Municipality	7	3	0	0	4	0
602 Mugu						
Total	59	33	4	8	14	0
Municipality	48	22	4	8	14	0
Rural Municipality	11	11	0	0	0	0
603 Humla						
Total	135	116	8	1	10	0
Rural Municipality	135	116	8	1	10	0
604 Jumla						
Total	104	56	18	25	5	0
Municipality	85	42	18	25	0	0
Rural Municipality	19	14	0	0	5	0
605 Kalikot						
Total	60	33	0	0	27	0
Municipality	51	24	0	0	27	0
Rural Municipality	9	9	0	0	0	0

1) NSIC stands for Nepal Standard Industrial Classification.

2) Includes "Not reported", "Unknown" and so on.

Table 2-2 Number of Persons Engaged by Section of Industrial Classification and Working Hours per Day and Local Level

District and Local Level	Section of NSIC ¹⁾					
	H+J					
	Transportation and Storage, Information and Communication					
	Working Hours per Day					
	Total	Less than 8 Hours	8 to 10 Hours	11 to 12 Hours	13 Hours or more	Not Stated ²⁾
606 Dailekh						
Total	190	140	4	9	37	0
Municipality	132	84	4	9	35	0
Rural Municipality	58	56	0	0	2	0
607 Jajarkot						
Total	85	50	2	0	33	0
Municipality	55	20	2	0	33	0
Rural Municipality	30	30	0	0	0	0
608 Rukum West						
Total	155	94	6	3	52	0
Municipality	135	74	6	3	52	0
Rural Municipality	20	20	0	0	0	0
609 Salyan						
Total	451	392	0	16	43	0
Municipality	370	322	0	11	37	0
Rural Municipality	81	70	0	5	6	0
610 Surkhet						
Total	627	250	41	104	232	0
Municipality	559	182	41	104	232	0
Rural Municipality	68	68	0	0	0	0

1) NSIC stands for Nepal Standard Industrial Classification.

2) Includes "Not reported ", "Unknown" and so on.

Table 2-2 Number of Persons Engaged by Section of Industrial Classification and Working Hours per Day and Local Level

District and Local Level	Section of NSIC ¹⁾					
	H+J					
	Transportation and Storage, Information and Communication					
	Working Hours per Day					
Total	Less than 8 Hours	8 to 10 Hours	11 to 12 Hours	13 Hours or more	Not Stated ²⁾	
Dolpa District	82	70	5	0	7	0
60101 DOLPO BUDDHA RURAL MUNICIPALITY	7	3	0	0	4	0
60102 SHEY PHOKSUNDO RURAL MUNICIPALITY	0	0	0	0	0	0
60103 JAGADULLA RURAL MUNICIPALITY	0	0	0	0	0	0
60104 MUDKECHULA RURAL MUNICIPALITY	0	0	0	0	0	0
60105 TRIPURASUNDARI MUNICIPALITY	9	9	0	0	0	0
60106 THULIBHERI MUNICIPALITY	66	58	5	0	3	0
60107 KAIKE RURAL MUNICIPALITY	0	0	0	0	0	0
60108 CHHARKA TANGSONG RURAL MUNICIPALITY	0	0	0	0	0	0
Mugu District	59	33	4	8	14	0
60201 MUGUMAKARMAROG RURAL MUNICIPALITY	1	1	0	0	0	0
60202 CHHAYANATH RARA MUNICIPALITY	48	22	4	8	14	0
60203 SORU RURAL MUNICIPALITY	5	5	0	0	0	0
60204 KHATYAD RURAL MUNICIPALITY	5	5	0	0	0	0
Humla District	135	116	8	1	10	0
60301 CHANKHELI RURAL MUNICIPALITY	0	0	0	0	0	0
60302 KHARPUNATH RURAL MUNICIPALITY	0	0	0	0	0	0
60303 SIMKOT RURAL MUNICIPALITY	111	99	6	0	6	0
60304 NAMKHA RURAL MUNICIPALITY	3	0	2	1	0	0
60305 SARKEGAD RURAL MUNICIPALITY	3	3	0	0	0	0
60306 ADANCHULI RURAL MUNICIPALITY	18	14	0	0	4	0
60307 TANJAKOT RURAL MUNICIPALITY	0	0	0	0	0	0
Jumla District	104	56	18	25	5	0
60401 PATARASI RURAL MUNICIPALITY	4	4	0	0	0	0
60402 KANAKA SUNDARI RURAL MUNICIPALITY	7	7	0	0	0	0
60403 SINJA RURAL MUNICIPALITY	7	2	0	0	5	0
60404 CHANDANNATH MUNICIPALITY	85	42	18	25	0	0
60405 GUTHICHAUR RURAL MUNICIPALITY	0	0	0	0	0	0
60406 TATOPANI RURAL MUNICIPALITY	0	0	0	0	0	0
60407 TILA RURAL MUNICIPALITY	0	0	0	0	0	0
60408 HIMA RURAL MUNICIPALITY	1	1	0	0	0	0
Kalikot District	60	33	0	0	27	0
60501 PALATA RURAL MUNICIPALITY	5	5	0	0	0	0
60502 PACHAL JHARANA RURAL MUNICIPALITY	0	0	0	0	0	0
60503 RASKOT MUNICIPALITY	3	3	0	0	0	0
60504 SANNI TRIBENI RURAL MUNICIPALITY	0	0	0	0	0	0
60505 NARAHARINATH RURAL MUNICIPALITY	4	4	0	0	0	0
60506 KHANDACHAKRA MUNICIPALITY	45	18	0	0	27	0
60507 TILAGUPHA MUNICIPALITY	3	3	0	0	0	0
60508 MAHAWAI RURAL MUNICIPALITY	0	0	0	0	0	0
60509 SHUVA KALIKA RURAL MUNICIPALITY	0	0	0	0	0	0
Dailekh District	190	140	4	9	37	0
60601 NAUMULE RURAL MUNICIPALITY	3	3	0	0	0	0
60602 MAHABU RURAL MUNICIPALITY	17	17	0	0	0	0
60603 BHAIRABI RURAL MUNICIPALITY	0	0	0	0	0	0
60604 THANTIKANDH RURAL MUNICIPALITY	8	6	0	0	2	0
60605 AATHBIS MUNICIPALITY	12	12	0	0	0	0
60606 CHAMUNDA BINDRASAINI MUNICIPALITY	20	11	0	9	0	0
60607 DULLU MUNICIPALITY	47	31	0	0	16	0
60608 NARAYAN MUNICIPALITY	53	30	4	0	19	0
60609 BHAGAWATIMAI RURAL MUNICIPALITY	10	10	0	0	0	0
60610 DUNGESHWOR RURAL MUNICIPALITY	13	13	0	0	0	0
60611 GURANS RURAL MUNICIPALITY	7	7	0	0	0	0
Jajarkot District	85	50	2	0	33	0
60701 BAREKOT RURAL MUNICIPALITY	9	9	0	0	0	0
60702 KUSE RURAL MUNICIPALITY	7	7	0	0	0	0
60703 JUNICHANDE RURAL MUNICIPALITY	6	6	0	0	0	0
60704 CHHEDAGAD MUNICIPALITY	6	6	0	0	0	0
60705 SHIVALAYA RURAL MUNICIPALITY	8	8	0	0	0	0
60706 BHERI MALIKA MUNICIPALITY	46	11	2	0	33	0
60707 NALAGAD MUNICIPALITY	3	3	0	0	0	0

1) NSIC stands for Nepal Standard Industrial Classification.

2) Includes "Not reported ", "Unknown" and so on.

Table 2-2 Number of Persons Engaged by Section of Industrial Classification and Working Hours per Day and Local Level

District and Local Level	Section of NSIC ¹⁾					
	H+J					
	Transportation and Storage, Information and Communication					
	Working Hours per Day					
Total	Less than 8 Hours	8 to 10 Hours	11 to 12 Hours	13 Hours or more	Not Stated ²⁾	
Rukum West District	155	94	6	3	52	0
60801 AATHABISAKOT MUNICIPALITY	6	6	0	0	0	0
60802 SANIBHERI RURAL MUNICIPALITY	7	7	0	0	0	0
60803 BANPHIKOT RURAL MUNICIPALITY	10	10	0	0	0	0
60804 MUSIKOT MUNICIPALITY	113	63	6	3	41	0
60805 TRIBENI RURAL MUNICIPALITY	3	3	0	0	0	0
60806 CHAURJAHARI MUNICIPALITY	16	5	0	0	11	0
Salyan District	451	392	0	16	43	0
60901 DARMA RURAL MUNICIPALITY	6	6	0	0	0	0
60902 KUMAKH RURAL MUNICIPALITY	11	11	0	0	0	0
60903 BANAGAD KUPINDE MUNICIPALITY	13	13	0	0	0	0
60904 SHIDHA KUMAKHA RURAL MUNICIPALITY	0	0	0	0	0	0
60905 BAGACHOUR MUNICIPALITY	28	18	0	0	10	0
60906 CHHATRESHWORI RURAL MUNICIPALITY	9	9	0	0	0	0
60907 SHARADA MUNICIPALITY	329	291	0	11	27	0
60908 KALIMATI RURAL MUNICIPALITY	32	27	0	5	0	0
60909 TRIBENI RURAL MUNICIPALITY	5	5	0	0	0	0
60910 KAPURKOT RURAL MUNICIPALITY	18	12	0	0	6	0
Surkhet District	627	250	41	104	232	0
61001 SIMTA RURAL MUNICIPALITY	20	20	0	0	0	0
61002 CHINGAD RURAL MUNICIPALITY	18	18	0	0	0	0
61003 LEKABESHI MUNICIPALITY	12	12	0	0	0	0
61004 GURBHAKOT MUNICIPALITY	22	17	0	5	0	0
61005 BHERIGANGA MUNICIPALITY	48	18	0	0	30	0
61006 BIRENDRANAGAR MUNICIPALITY	459	119	40	98	202	0
61007 BARAHATAL RURAL MUNICIPALITY	10	10	0	0	0	0
61008 PANCHAPURI MUNICIPALITY	18	16	1	1	0	0
61009 CHAUKUNE RURAL MUNICIPALITY	20	20	0	0	0	0

1) NSIC stands for Nepal Standard Industrial Classification.

2) Includes "Not reported", "Unknown" and so on.

Table 2-2 Number of Persons Engaged by Section of Industrial Classification and Working Hours per Day and Local Level

District and Local Level	Section of NSIC ¹⁾					
	I					
	Accommodation and Food Service					
	Working Hours per Day					
	Total	Less than 8 Hours	8 to 10 Hours	11 to 12 Hours	13 Hours or more	Not Stated ²⁾
Karnali Province						
Total	13,398	257	783	3,439	8,915	4
Municipality	8,986	146	494	2,254	6,088	4
Rural Municipality	4,412	111	289	1,185	2,827	0
601 Dolpa						
Total	505	5	8	135	357	0
Municipality	216	3	8	87	118	0
Rural Municipality	289	2	0	48	239	0
602 Mugu						
Total	911	14	27	74	796	0
Municipality	536	12	13	29	482	0
Rural Municipality	375	2	14	45	314	0
603 Humla						
Total	773	18	52	122	581	0
Rural Municipality	773	18	52	122	581	0
604 Jumla						
Total	976	22	74	275	605	0
Municipality	401	9	25	89	278	0
Rural Municipality	575	13	49	186	327	0
605 Kalikot						
Total	900	29	30	150	691	0
Municipality	650	14	18	83	535	0
Rural Municipality	250	15	12	67	156	0

1) NSIC stands for Nepal Standard Industrial Classification.

2) Includes "Not reported", "Unknown" and so on.

Table 2-2 Number of Persons Engaged by Section of Industrial Classification and Working Hours per Day and Local Level

District and Local Level	Section of NSIC ¹⁾					
	I					
	Accommodation and Food Service					
	Working Hours per Day					
	Total	Less than 8 Hours	8 to 10 Hours	11 to 12 Hours	13 Hours or more	Not Stated ²⁾
606 Dailekh						
Total	2,138	24	74	618	1,420	2
Municipality	1,359	11	28	387	931	2
Rural Municipality	779	13	46	231	489	0
607 Jajarkot						
Total	782	24	57	218	483	0
Municipality	636	12	38	185	401	0
Rural Municipality	146	12	19	33	82	0
608 Rukum West						
Total	1,064	11	75	193	785	0
Municipality	829	6	68	163	592	0
Rural Municipality	235	5	7	30	193	0
609 Salyan						
Total	1,429	51	133	346	899	0
Municipality	931	31	85	183	632	0
Rural Municipality	498	20	48	163	267	0
610 Surkhet						
Total	3,920	59	253	1,308	2,298	2
Municipality	3,428	48	211	1,048	2,119	2
Rural Municipality	492	11	42	260	179	0

1) NSIC stands for Nepal Standard Industrial Classification.

2) Includes "Not reported ", "Unknown" and so on.

Table 2-2 Number of Persons Engaged by Section of Industrial Classification and Working Hours per Day and Local Level

District and Local Level	Section of NSIC ¹⁾					
	I					
	Accommodation and Food Service					
	Working Hours per Day					
	Total	Less than 8 Hours	8 to 10 Hours	11 to 12 Hours	13 Hours or more	Not Stated ²⁾
Dolpa District	505	5	8	135	357	0
60101 DOLPO BUDDHA RURAL MUNICIPALITY	118	0	0	15	103	0
60102 SHEY PHOKSUNDO RURAL MUNICIPALITY	75	0	0	16	59	0
60103 JAGADULLA RURAL MUNICIPALITY	2	2	0	0	0	0
60104 MUDKECHULA RURAL MUNICIPALITY	0	0	0	0	0	0
60105 TRIPURASUNDARI MUNICIPALITY	107	3	2	58	44	0
60106 THULIBHERI MUNICIPALITY	109	0	6	29	74	0
60107 KAIKE RURAL MUNICIPALITY	58	0	0	0	58	0
60108 CHHARKA TANGSONG RURAL MUNICIPALITY	36	0	0	17	19	0
Mugu District	911	14	27	74	796	0
60201 MUGUMAKARMAROG RURAL MUNICIPALITY	136	0	0	5	131	0
60202 CHHAYANATH RARA MUNICIPALITY	536	12	13	29	482	0
60203 SORU RURAL MUNICIPALITY	86	2	6	21	57	0
60204 KHATYAD RURAL MUNICIPALITY	153	0	8	19	126	0
Humla District	773	18	52	122	581	0
60301 CHANKHELI RURAL MUNICIPALITY	57	0	2	3	52	0
60302 KHARPUNATH RURAL MUNICIPALITY	82	1	2	39	40	0
60303 SIMKOT RURAL MUNICIPALITY	236	0	7	32	197	0
60304 NAMKHA RURAL MUNICIPALITY	214	15	0	14	185	0
60305 SARKEGAD RURAL MUNICIPALITY	74	2	40	7	25	0
60306 ADANCHULI RURAL MUNICIPALITY	66	0	1	24	41	0
60307 TANJAKOT RURAL MUNICIPALITY	44	0	0	3	41	0
Jumla District	976	22	74	275	605	0
60401 PATARASI RURAL MUNICIPALITY	48	2	2	13	31	0
60402 KANAKA SUNDARI RURAL MUNICIPALITY	167	6	12	71	78	0
60403 SINJA RURAL MUNICIPALITY	88	0	11	21	56	0
60404 CHANDANNATH MUNICIPALITY	401	9	25	89	278	0
60405 GUTHICHAUR RURAL MUNICIPALITY	48	0	0	13	35	0
60406 TATOPANI RURAL MUNICIPALITY	40	0	0	14	26	0
60407 TILA RURAL MUNICIPALITY	94	0	9	40	45	0
60408 HIMA RURAL MUNICIPALITY	90	5	15	14	56	0
Kalikot District	900	29	30	150	691	0
60501 PALATA RURAL MUNICIPALITY	9	0	0	7	2	0
60502 PACHAL JHARANA RURAL MUNICIPALITY	60	6	0	3	51	0
60503 RASKOT MUNICIPALITY	43	10	6	14	13	0
60504 SANNI TRIBENI RURAL MUNICIPALITY	26	0	3	7	16	0
60505 NARAHARINATH RURAL MUNICIPALITY	55	2	3	18	32	0
60506 KHANDACHAKRA MUNICIPALITY	433	2	6	31	394	0
60507 TILAGUPHA MUNICIPALITY	174	2	6	38	128	0
60508 MAHAWAI RURAL MUNICIPALITY	49	7	2	19	21	0
60509 SHUVA KALIKA RURAL MUNICIPALITY	51	0	4	13	34	0
Dailekh District	2,138	24	74	618	1,420	2
60601 NAUMULE RURAL MUNICIPALITY	133	0	6	35	92	0
60602 MAHABU RURAL MUNICIPALITY	48	0	0	25	23	0
60603 BHAIRABI RURAL MUNICIPALITY	125	3	2	18	102	0
60604 THANTIKANDH RURAL MUNICIPALITY	77	1	4	14	58	0
60605 AATHBIS MUNICIPALITY	365	0	7	78	280	0
60606 CHAMUNDA BINDRASAINI MUNICIPALITY	204	2	7	56	139	0
60607 DULLU MUNICIPALITY	326	7	12	115	190	2
60608 NARAYAN MUNICIPALITY	464	2	2	138	322	0
60609 BHAGAWATIMAI RURAL MUNICIPALITY	58	2	1	27	28	0
60610 DUNGESHWOR RURAL MUNICIPALITY	126	6	29	34	57	0
60611 GURANS RURAL MUNICIPALITY	212	1	4	78	129	0
Jajarkot District	782	24	57	218	483	0
60701 BAREKOT RURAL MUNICIPALITY	38	11	13	11	3	0
60702 KUSE RURAL MUNICIPALITY	17	0	0	10	7	0
60703 JUNICHANDE RURAL MUNICIPALITY	16	0	0	0	16	0
60704 CHHEDAGAD MUNICIPALITY	180	5	16	38	121	0
60705 SHIVALAYA RURAL MUNICIPALITY	75	1	6	12	56	0
60706 BHERI MALIKA MUNICIPALITY	288	0	15	87	186	0
60707 NALAGAD MUNICIPALITY	168	7	7	60	94	0

1) NSIC stands for Nepal Standard Industrial Classification.

2) Includes "Not reported ", "Unknown" and so on.

Table 2-2 Number of Persons Engaged by Section of Industrial Classification and Working Hours per Day and Local Level

District and Local Level	Section of NSIC ¹⁾					
	I					
	Accommodation and Food Service					
	Working Hours per Day					
	Total	Less than 8 Hours	8 to 10 Hours	11 to 12 Hours	13 Hours or more	Not Stated ²⁾
Rukum West District	1,064	11	75	193	785	0
60801 AATHABISAKOT MUNICIPALITY	173	2	7	31	133	0
60802 SANIBHERI RURAL MUNICIPALITY	64	0	2	6	56	0
60803 BANPHIKOT RURAL MUNICIPALITY	60	2	3	12	43	0
60804 MUSIKOT MUNICIPALITY	472	3	47	103	319	0
60805 TRIBENI RURAL MUNICIPALITY	111	3	2	12	94	0
60806 CHAURJAHARI MUNICIPALITY	184	1	14	29	140	0
Salyan District	1,429	51	133	346	899	0
60901 DARMA RURAL MUNICIPALITY	60	0	14	21	25	0
60902 KUMAKH RURAL MUNICIPALITY	48	0	5	14	29	0
60903 BANAGAD KUPINDE MUNICIPALITY	177	4	9	30	134	0
60904 SHIDHA KUMAKHA RURAL MUNICIPALITY	63	3	3	32	25	0
60905 BAGACHOUR MUNICIPALITY	350	12	37	76	225	0
60906 CHHATRESHWORI RURAL MUNICIPALITY	63	7	2	19	35	0
60907 SHARADA MUNICIPALITY	404	15	39	77	273	0
60908 KALIMATI RURAL MUNICIPALITY	72	8	18	29	17	0
60909 TRIBENI RURAL MUNICIPALITY	104	2	4	38	60	0
60910 KAPURKOT RURAL MUNICIPALITY	88	0	2	10	76	0
Surkhet District	3,920	59	253	1,308	2,298	2
61001 SIMTA RURAL MUNICIPALITY	132	11	24	64	33	0
61002 CHINGAD RURAL MUNICIPALITY	50	0	3	24	23	0
61003 LEKABESHI MUNICIPALITY	153	7	7	88	51	0
61004 GURBHAKOT MUNICIPALITY	386	7	52	133	194	0
61005 BHERIGANGA MUNICIPALITY	368	5	28	155	180	0
61006 BIRENDRANAGAR MUNICIPALITY	2,338	23	123	600	1,590	2
61007 BARAHATAL RURAL MUNICIPALITY	161	0	7	92	62	0
61008 PANCHAPURI MUNICIPALITY	183	6	1	72	104	0
61009 CHAUKUNE RURAL MUNICIPALITY	149	0	8	80	61	0

1) NSIC stands for Nepal Standard Industrial Classification.

2) Includes "Not reported ", "Unknown" and so on.

Table 2-2 Number of Persons Engaged by Section of Industrial Classification and Working Hours per Day and Local Level

District and Local Level	Section of NSIC ¹⁾					
	K					
	Financial and Insurance					
	Working Hours per Day					
	Total	Less than 8 Hours	8 to 10 Hours	11 to 12 Hours	13 Hours or more	Not Stated ²⁾
Karnali Province						
Total	5,994	4,836	1,099	29	29	1
Municipality	4,705	3,674	1,014	12	4	1
Rural Municipality	1,289	1,162	85	17	25	0
601 Dolpa						
Total	36	22	14	0	0	0
Municipality	36	22	14	0	0	0
Rural Municipality	0	0	0	0	0	0
602 Mugu						
Total	945	910	10	0	25	0
Municipality	364	354	10	0	0	0
Rural Municipality	581	556	0	0	25	0
603 Humla						
Total	242	228	14	0	0	0
Rural Municipality	242	228	14	0	0	0
604 Jumla						
Total	220	128	90	2	0	0
Municipality	150	60	90	0	0	0
Rural Municipality	70	68	0	2	0	0
605 Kalikot						
Total	97	92	4	0	0	1
Municipality	88	83	4	0	0	1
Rural Municipality	9	9	0	0	0	0

1) NSIC stands for Nepal Standard Industrial Classification.

2) Includes "Not reported", "Unknown" and so on.

Table 2-2 Number of Persons Engaged by Section of Industrial Classification and Working Hours per Day and Local Level

District and Local Level	Section of NSIC ¹⁾					
	K					
	Financial and Insurance					
	Working Hours per Day					
	Total	Less than 8 Hours	8 to 10 Hours	11 to 12 Hours	13 Hours or more	Not Stated ²⁾
606 Dailekh						
Total	259	131	125	3	0	0
Municipality	184	82	100	2	0	0
Rural Municipality	75	49	25	1	0	0
607 Jajarkot						
Total	179	73	105	1	0	0
Municipality	164	58	105	1	0	0
Rural Municipality	15	15	0	0	0	0
608 Rukum West						
Total	329	161	168	0	0	0
Municipality	285	125	160	0	0	0
Rural Municipality	44	36	8	0	0	0
609 Salyan						
Total	581	329	234	14	4	0
Municipality	359	147	208	0	4	0
Rural Municipality	222	182	26	14	0	0
610 Surkhet						
Total	3,106	2,762	335	9	0	0
Municipality	3,075	2,743	323	9	0	0
Rural Municipality	31	19	12	0	0	0

1) NSIC stands for Nepal Standard Industrial Classification.

2) Includes "Not reported ", "Unknown" and so on.

Table 2-2 Number of Persons Engaged by Section of Industrial Classification and Working Hours per Day and Local Level

District and Local Level	Section of NSIC ¹⁾					
	K					
	Financial and Insurance					
	Working Hours per Day					
	Total	Less than 8 Hours	8 to 10 Hours	11 to 12 Hours	13 Hours or more	Not Stated ²⁾
Dolpa District	36	22	14	0	0	0
60101 DOLPO BUDDHA RURAL MUNICIPALITY	0	0	0	0	0	0
60102 SHEY PHOKSUNDO RURAL MUNICIPALITY	0	0	0	0	0	0
60103 JAGADULLA RURAL MUNICIPALITY	0	0	0	0	0	0
60104 MUDKECHULA RURAL MUNICIPALITY	0	0	0	0	0	0
60105 TRIPURASUNDARI MUNICIPALITY	0	0	0	0	0	0
60106 THULIBHERI MUNICIPALITY	36	22	14	0	0	0
60107 KAIKE RURAL MUNICIPALITY	0	0	0	0	0	0
60108 CHHARKA TANGSONG RURAL MUNICIPALITY	0	0	0	0	0	0
Mugu District	945	910	10	0	25	0
60201 MUGUMAKARMAROG RURAL MUNICIPALITY	0	0	0	0	0	0
60202 CHHAYANATH RARA MUNICIPALITY	364	354	10	0	0	0
60203 SORU RURAL MUNICIPALITY	5	5	0	0	0	0
60204 KHATYAD RURAL MUNICIPALITY	576	551	0	0	25	0
Humla District	242	228	14	0	0	0
60301 CHANKHELI RURAL MUNICIPALITY	2	2	0	0	0	0
60302 KHARPUNATH RURAL MUNICIPALITY	1	1	0	0	0	0
60303 SIMKOT RURAL MUNICIPALITY	44	37	7	0	0	0
60304 NAMKHA RURAL MUNICIPALITY	1	1	0	0	0	0
60305 SARKEGAD RURAL MUNICIPALITY	10	3	7	0	0	0
60306 ADANCHULI RURAL MUNICIPALITY	183	183	0	0	0	0
60307 TANJAKOT RURAL MUNICIPALITY	1	1	0	0	0	0
Jumla District	220	128	90	2	0	0
60401 PATARASI RURAL MUNICIPALITY	4	4	0	0	0	0
60402 KANAKA SUNDARI RURAL MUNICIPALITY	8	8	0	0	0	0
60403 SINJA RURAL MUNICIPALITY	31	31	0	0	0	0
60404 CHANDANNATH MUNICIPALITY	150	60	90	0	0	0
60405 GUTHICHAUR RURAL MUNICIPALITY	6	6	0	0	0	0
60406 TATOPANI RURAL MUNICIPALITY	2	2	0	0	0	0
60407 TILA RURAL MUNICIPALITY	17	15	0	2	0	0
60408 HIMA RURAL MUNICIPALITY	2	2	0	0	0	0
Kalikot District	97	92	4	0	0	1
60501 PALATA RURAL MUNICIPALITY	5	5	0	0	0	0
60502 PACHAL JHARANA RURAL MUNICIPALITY	0	0	0	0	0	0
60503 RASKOT MUNICIPALITY	9	5	4	0	0	0
60504 SANNI TRIBENI RURAL MUNICIPALITY	0	0	0	0	0	0
60505 NARAHARINATH RURAL MUNICIPALITY	0	0	0	0	0	0
60506 KHANDACHAKRA MUNICIPALITY	63	63	0	0	0	0
60507 TILAGUPHA MUNICIPALITY	16	15	0	0	0	1
60508 MAHAWAI RURAL MUNICIPALITY	0	0	0	0	0	0
60509 SHUVA KALIKA RURAL MUNICIPALITY	4	4	0	0	0	0
Dailekh District	259	131	125	3	0	0
60601 NAUMULE RURAL MUNICIPALITY	24	8	16	0	0	0
60602 MAHABU RURAL MUNICIPALITY	1	1	0	0	0	0
60603 BHAIRABI RURAL MUNICIPALITY	7	6	0	1	0	0
60604 THANTIKANDH RURAL MUNICIPALITY	4	4	0	0	0	0
60605 AATHBIS MUNICIPALITY	21	7	14	0	0	0
60606 CHAMUNDA BINDRASAINI MUNICIPALITY	4	4	0	0	0	0
60607 DULLU MUNICIPALITY	46	26	20	0	0	0
60608 NARAYAN MUNICIPALITY	113	45	66	2	0	0
60609 BHAGAWATIMAI RURAL MUNICIPALITY	9	5	4	0	0	0
60610 DUNGESHWOR RURAL MUNICIPALITY	13	8	5	0	0	0
60611 GURANS RURAL MUNICIPALITY	17	17	0	0	0	0
Jajarkot District	179	73	105	1	0	0
60701 BAREKOT RURAL MUNICIPALITY	0	0	0	0	0	0
60702 KUSE RURAL MUNICIPALITY	9	9	0	0	0	0
60703 JUNICHANDE RURAL MUNICIPALITY	0	0	0	0	0	0
60704 CHHEDAGAD MUNICIPALITY	6	0	6	0	0	0
60705 SHIVALAYA RURAL MUNICIPALITY	6	6	0	0	0	0
60706 BHERI MALIKA MUNICIPALITY	158	58	99	1	0	0
60707 NALAGAD MUNICIPALITY	0	0	0	0	0	0

1) NSIC stands for Nepal Standard Industrial Classification.

2) Includes "Not reported ", "Unknown" and so on.

Table 2-2 Number of Persons Engaged by Section of Industrial Classification and Working Hours per Day and Local Level

District and Local Level	Section of NSIC ¹⁾					
	K					
	Financial and Insurance					
	Working Hours per Day					
	Total	Less than 8 Hours	8 to 10 Hours	11 to 12 Hours	13 Hours or more	Not Stated ²⁾
Rukum West District	329	161	168	0	0	0
60801 AATHABISAKOT MUNICIPALITY	27	18	9	0	0	0
60802 SANIBHERI RURAL MUNICIPALITY	31	24	7	0	0	0
60803 BANPHIKOT RURAL MUNICIPALITY	3	3	0	0	0	0
60804 MUSIKOT MUNICIPALITY	198	81	117	0	0	0
60805 TRIBENI RURAL MUNICIPALITY	10	9	1	0	0	0
60806 CHAURJAHARI MUNICIPALITY	60	26	34	0	0	0
Salyan District	581	329	234	14	4	0
60901 DARMA RURAL MUNICIPALITY	24	24	0	0	0	0
60902 KUMAKH RURAL MUNICIPALITY	64	64	0	0	0	0
60903 BANAGAD KUPINDE MUNICIPALITY	40	29	11	0	0	0
60904 SHIDHA KUMAKHA RURAL MUNICIPALITY	41	31	0	10	0	0
60905 BAGACHOUR MUNICIPALITY	137	8	125	0	4	0
60906 CHHATRESHWORI RURAL MUNICIPALITY	7	7	0	0	0	0
60907 SHARADA MUNICIPALITY	182	110	72	0	0	0
60908 KALIMATI RURAL MUNICIPALITY	14	14	0	0	0	0
60909 TRIBENI RURAL MUNICIPALITY	47	33	10	4	0	0
60910 KAPURKOT RURAL MUNICIPALITY	25	9	16	0	0	0
Surkhet District	3,106	2,762	335	9	0	0
61001 SIMTA RURAL MUNICIPALITY	9	0	9	0	0	0
61002 CHINGAD RURAL MUNICIPALITY	4	4	0	0	0	0
61003 LEKABESHI MUNICIPALITY	48	48	0	0	0	0
61004 GURBHAKOT MUNICIPALITY	88	67	21	0	0	0
61005 BHERIGANGA MUNICIPALITY	110	53	57	0	0	0
61006 BIRENDRANAGAR MUNICIPALITY	2,771	2,532	230	9	0	0
61007 BARAHATAL RURAL MUNICIPALITY	7	7	0	0	0	0
61008 PANCHAPURI MUNICIPALITY	58	43	15	0	0	0
61009 CHAUKUNE RURAL MUNICIPALITY	11	8	3	0	0	0

1) NSIC stands for Nepal Standard Industrial Classification.

2) Includes "Not reported ", "Unknown" and so on.

Table 2-2 Number of Persons Engaged by Section of Industrial Classification and Working Hours per Day and Local Level

District and Local Level	Section of NSIC ¹⁾					
	P					
	Education					
	Working Hours per Day					
	Total	Less than 8 Hours	8 to 10 Hours	11 to 12 Hours	13 Hours or more	Not Stated ²⁾
Karnali Province						
Total	28,518	27,428	803	209	66	12
Municipality	15,361	14,360	758	183	60	0
Rural Municipality	13,157	13,068	45	26	6	12
601 Dolpa						
Total	667	667	0	0	0	0
Municipality	415	415	0	0	0	0
Rural Municipality	252	252	0	0	0	0
602 Mugu						
Total	994	975	18	0	1	0
Municipality	342	323	18	0	1	0
Rural Municipality	652	652	0	0	0	0
603 Humla						
Total	1,084	1,083	0	1	0	0
Rural Municipality	1,084	1,083	0	1	0	0
604 Jumla						
Total	2,059	1,906	145	3	5	0
Municipality	533	386	142	0	5	0
Rural Municipality	1,526	1,520	3	3	0	0
605 Kalikot						
Total	2,299	2,275	4	18	2	0
Municipality	917	893	4	18	2	0
Rural Municipality	1,382	1,382	0	0	0	0

1) NSIC stands for Nepal Standard Industrial Classification.

2) Includes "Not reported", "Unknown" and so on.

Table 2-2 Number of Persons Engaged by Section of Industrial Classification and Working Hours per Day and Local Level

District and Local Level	Section of NSIC ¹⁾					
	P					
	Education					
	Working Hours per Day					
	Total	Less than 8 Hours	8 to 10 Hours	11 to 12 Hours	13 Hours or more	Not Stated ²⁾
606 Dailekh						
Total	4,200	4,121	41	35	3	0
Municipality	2,091	2,026	41	21	3	0
Rural Municipality	2,109	2,095	0	14	0	0
607 Jajarkot						
Total	2,824	2,785	33	6	0	0
Municipality	1,575	1,537	33	5	0	0
Rural Municipality	1,249	1,248	0	1	0	0
608 Rukum West						
Total	2,940	2,754	133	30	23	0
Municipality	1,764	1,625	91	28	20	0
Rural Municipality	1,176	1,129	42	2	3	0
609 Salyan						
Total	4,071	4,036	5	18	12	0
Municipality	1,911	1,879	5	18	9	0
Rural Municipality	2,160	2,157	0	0	3	0
610 Surkhet						
Total	7,380	6,826	424	98	20	12
Municipality	5,813	5,276	424	93	20	0
Rural Municipality	1,567	1,550	0	5	0	12

1) NSIC stands for Nepal Standard Industrial Classification.

2) Includes "Not reported", "Unknown" and so on.

Table 2-2 Number of Persons Engaged by Section of Industrial Classification and Working Hours per Day and Local Level

District and Local Level	Section of NSIC ¹⁾					
	P					
	Education					
	Working Hours per Day					
	Total	Less than 8 Hours	8 to 10 Hours	11 to 12 Hours	13 Hours or more	Not Stated ²⁾
Dolpa District	667	667	0	0	0	0
60101 DOLPO BUDDHA RURAL MUNICIPALITY	41	41	0	0	0	0
60102 SHEY PHOKSUNDO RURAL MUNICIPALITY	62	62	0	0	0	0
60103 JAGADULLA RURAL MUNICIPALITY	48	48	0	0	0	0
60104 MUDKECHULA RURAL MUNICIPALITY	24	24	0	0	0	0
60105 TRIPURASUNDARI MUNICIPALITY	218	218	0	0	0	0
60106 THULIBHERI MUNICIPALITY	197	197	0	0	0	0
60107 KAIKE RURAL MUNICIPALITY	56	56	0	0	0	0
60108 CHHARKA TANGSONG RURAL MUNICIPALITY	21	21	0	0	0	0
Mugu District	994	975	18	0	1	0
60201 MUGUMAKARMAROG RURAL MUNICIPALITY	90	90	0	0	0	0
60202 CHHAYANATH RARA MUNICIPALITY	342	323	18	0	1	0
60203 SORU RURAL MUNICIPALITY	244	244	0	0	0	0
60204 KHATYAD RURAL MUNICIPALITY	318	318	0	0	0	0
Humla District	1,084	1,083	0	1	0	0
60301 CHANKHELI RURAL MUNICIPALITY	145	145	0	0	0	0
60302 KHARPUNATH RURAL MUNICIPALITY	133	133	0	0	0	0
60303 SIMKOT RURAL MUNICIPALITY	233	233	0	0	0	0
60304 NAMKHA RURAL MUNICIPALITY	73	73	0	0	0	0
60305 SARKEGAD RURAL MUNICIPALITY	194	194	0	0	0	0
60306 ADANCHULI RURAL MUNICIPALITY	164	163	0	1	0	0
60307 TANJAKOT RURAL MUNICIPALITY	142	142	0	0	0	0
Jumla District	2,059	1,906	145	3	5	0
60401 PATARASI RURAL MUNICIPALITY	243	243	0	0	0	0
60402 KANAKA SUNDARI RURAL MUNICIPALITY	221	218	0	3	0	0
60403 SINJA RURAL MUNICIPALITY	236	236	0	0	0	0
60404 CHANDANNATH MUNICIPALITY	533	386	142	0	5	0
60405 GUTHICHAUR RURAL MUNICIPALITY	114	114	0	0	0	0
60406 TATOPANI RURAL MUNICIPALITY	273	273	0	0	0	0
60407 TILA RURAL MUNICIPALITY	254	251	3	0	0	0
60408 HIMA RURAL MUNICIPALITY	185	185	0	0	0	0
Kalikot District	2,299	2,275	4	18	2	0
60501 PALATA RURAL MUNICIPALITY	208	208	0	0	0	0
60502 PACHAL JHARANA RURAL MUNICIPALITY	216	216	0	0	0	0
60503 RASKOT MUNICIPALITY	230	230	0	0	0	0
60504 SANNI TRIBENI RURAL MUNICIPALITY	238	238	0	0	0	0
60505 NARAHARINATH RURAL MUNICIPALITY	367	367	0	0	0	0
60506 KHANDACHAKRA MUNICIPALITY	391	367	4	18	2	0
60507 TILAGUPHA MUNICIPALITY	296	296	0	0	0	0
60508 MAHAWAI RURAL MUNICIPALITY	144	144	0	0	0	0
60509 SHUVA KALIKA RURAL MUNICIPALITY	209	209	0	0	0	0
Dailekh District	4,200	4,121	41	35	3	0
60601 NAUMULE RURAL MUNICIPALITY	317	304	0	13	0	0
60602 MAHABU RURAL MUNICIPALITY	297	297	0	0	0	0
60603 BHAIRABI RURAL MUNICIPALITY	318	318	0	0	0	0
60604 THANTIKANDH RURAL MUNICIPALITY	259	259	0	0	0	0
60605 AATHBIS MUNICIPALITY	460	460	0	0	0	0
60606 CHAMUNDA BINDRASAINI MUNICIPALITY	433	428	5	0	0	0
60607 DULLU MUNICIPALITY	601	560	36	5	0	0
60608 NARAYAN MUNICIPALITY	597	578	0	16	3	0
60609 BHAGAWATIMAI RURAL MUNICIPALITY	268	268	0	0	0	0
60610 DUNGESHWOR RURAL MUNICIPALITY	268	267	0	1	0	0
60611 GURANS RURAL MUNICIPALITY	382	382	0	0	0	0
Jajarkot District	2,824	2,785	33	6	0	0
60701 BAREKOT RURAL MUNICIPALITY	351	350	0	1	0	0
60702 KUSE RURAL MUNICIPALITY	306	306	0	0	0	0
60703 JUNICHANDE RURAL MUNICIPALITY	321	321	0	0	0	0
60704 CHHEDAGAD MUNICIPALITY	626	626	0	0	0	0
60705 SHIVALAYA RURAL MUNICIPALITY	271	271	0	0	0	0
60706 BHERI MALIKA MUNICIPALITY	582	548	30	4	0	0
60707 NALAGAD MUNICIPALITY	367	363	3	1	0	0

1) NSIC stands for Nepal Standard Industrial Classification.

2) Includes "Not reported ", "Unknown" and so on.

Table 2-2 Number of Persons Engaged by Section of Industrial Classification and Working Hours per Day and Local Level

District and Local Level	Section of NSIC ¹⁾					
	P					
	Education					
	Working Hours per Day					
	Total	Less than 8 Hours	8 to 10 Hours	11 to 12 Hours	13 Hours or more	Not Stated ²⁾
Rukum West District	2,940	2,754	133	30	23	0
60801 AATHABISAKOT MUNICIPALITY	409	388	0	3	18	0
60802 SANIBHERI RURAL MUNICIPALITY	400	354	42	2	2	0
60803 BANPHIKOT RURAL MUNICIPALITY	389	389	0	0	0	0
60804 MUSIKOT MUNICIPALITY	864	780	58	24	2	0
60805 TRIBENI RURAL MUNICIPALITY	387	386	0	0	1	0
60806 CHAURJAHARI MUNICIPALITY	491	457	33	1	0	0
Salyan District	4,071	4,036	5	18	12	0
60901 DARMA RURAL MUNICIPALITY	333	333	0	0	0	0
60902 KUMAKH RURAL MUNICIPALITY	396	396	0	0	0	0
60903 BANAGAD KUPINDE MUNICIPALITY	467	467	0	0	0	0
60904 SHIDHA KUMAKHA RURAL MUNICIPALITY	217	217	0	0	0	0
60905 BAGACHOUR MUNICIPALITY	691	674	3	14	0	0
60906 CHHATRESHWORI RURAL MUNICIPALITY	356	356	0	0	0	0
60907 SHARADA MUNICIPALITY	753	738	2	4	9	0
60908 KALIMATI RURAL MUNICIPALITY	322	319	0	0	3	0
60909 TRIBENI RURAL MUNICIPALITY	292	292	0	0	0	0
60910 KAPURKOT RURAL MUNICIPALITY	244	244	0	0	0	0
Surkhet District	7,380	6,826	424	98	20	12
61001 SIMTA RURAL MUNICIPALITY	473	457	0	4	0	12
61002 CHINGAD RURAL MUNICIPALITY	268	268	0	0	0	0
61003 LEKABESHI MUNICIPALITY	510	481	29	0	0	0
61004 GURBHAKOT MUNICIPALITY	809	787	0	22	0	0
61005 BHERIGANGA MUNICIPALITY	664	632	28	2	2	0
61006 BIRENDRANAGAR MUNICIPALITY	3,261	2,810	367	66	18	0
61007 BARAHATAL RURAL MUNICIPALITY	417	416	0	1	0	0
61008 PANCHAPURI MUNICIPALITY	569	566	0	3	0	0
61009 CHAUKUNE RURAL MUNICIPALITY	409	409	0	0	0	0

1) NSIC stands for Nepal Standard Industrial Classification.

2) Includes "Not reported", "Unknown" and so on.

Table 2-2 Number of Persons Engaged by Section of Industrial Classification and Working Hours per Day and Local Level

District and Local Level	Section of NSIC ¹⁾					
	Q					
	Human Health and Social Work					
	Working Hours per Day					
	Total	Less than 8 Hours	8 to 10 Hours	11 to 12 Hours	13 Hours or more	Not Stated ²⁾
Karnali Province						
Total	5,997	4,492	170	322	980	33
Municipality	2,776	1,709	113	211	720	23
Rural Municipality	3,221	2,783	57	111	260	10
601 Dolpa						
Total	144	97	0	0	47	0
Municipality	75	39	0	0	36	0
Rural Municipality	69	58	0	0	11	0
602 Mugu						
Total	542	490	0	0	52	0
Municipality	128	121	0	0	7	0
Rural Municipality	414	369	0	0	45	0
603 Humla						
Total	611	569	4	5	33	0
Rural Municipality	611	569	4	5	33	0
604 Jumla						
Total	537	277	24	14	222	0
Municipality	232	43	1	1	187	0
Rural Municipality	305	234	23	13	35	0
605 Kalikot						
Total	375	270	10	18	67	10
Municipality	134	87	3	7	37	0
Rural Municipality	241	183	7	11	30	10

1) NSIC stands for Nepal Standard Industrial Classification.

2) Includes "Not reported", "Unknown" and so on.

Table 2-2 Number of Persons Engaged by Section of Industrial Classification and Working Hours per Day and Local Level

District and Local Level	Section of NSIC ¹⁾					
	Q					
	Human Health and Social Work					
	Working Hours per Day					
	Total	Less than 8 Hours	8 to 10 Hours	11 to 12 Hours	13 Hours or more	Not Stated ²⁾
606 Dailekh						
Total	796	650	11	27	108	0
Municipality	370	287	8	9	66	0
Rural Municipality	426	363	3	18	42	0
607 Jajarkot						
Total	343	295	2	3	43	0
Municipality	189	143	1	3	42	0
Rural Municipality	154	152	1	0	1	0
608 Rukum West						
Total	492	325	16	99	52	0
Municipality	358	216	12	93	37	0
Rural Municipality	134	109	4	6	15	0
609 Salyan						
Total	1,035	813	26	87	96	13
Municipality	417	275	20	43	66	13
Rural Municipality	618	538	6	44	30	0
610 Surkhet						
Total	1,122	706	77	69	260	10
Municipality	873	498	68	55	242	10
Rural Municipality	249	208	9	14	18	0

1) NSIC stands for Nepal Standard Industrial Classification.

2) Includes "Not reported ", "Unknown" and so on.

Table 2-2 Number of Persons Engaged by Section of Industrial Classification and Working Hours per Day and Local Level

District and Local Level	Section of NSIC ¹⁾					
	Q					
	Human Health and Social Work					
	Working Hours per Day					
	Total	Less than 8 Hours	8 to 10 Hours	11 to 12 Hours	13 Hours or more	Not Stated ²⁾
Dolpa District	144	97	0	0	47	0
60101 DOLPO BUDDHA RURAL MUNICIPALITY	0	0	0	0	0	0
60102 SHEY PHOKSUNDO RURAL MUNICIPALITY	14	3	0	0	11	0
60103 JAGADULLA RURAL MUNICIPALITY	12	12	0	0	0	0
60104 MUDKECHULA RURAL MUNICIPALITY	23	23	0	0	0	0
60105 TRIPURASUNDARI MUNICIPALITY	36	36	0	0	0	0
60106 THULIBHERI MUNICIPALITY	39	3	0	0	36	0
60107 KAIKE RURAL MUNICIPALITY	16	16	0	0	0	0
60108 CHHARKA TANGSONG RURAL MUNICIPALITY	4	4	0	0	0	0
Mugu District	542	490	0	0	52	0
60201 MUGUMAKARMAROG RURAL MUNICIPALITY	29	29	0	0	0	0
60202 CHHAYANATH RARA MUNICIPALITY	128	121	0	0	7	0
60203 SORU RURAL MUNICIPALITY	41	41	0	0	0	0
60204 KHATYAD RURAL MUNICIPALITY	344	299	0	0	45	0
Humla District	611	569	4	5	33	0
60301 CHANKHELI RURAL MUNICIPALITY	39	39	0	0	0	0
60302 KHARPUNATH RURAL MUNICIPALITY	44	44	0	0	0	0
60303 SIMKOT RURAL MUNICIPALITY	79	48	0	2	29	0
60304 NAMKHA RURAL MUNICIPALITY	23	23	0	0	0	0
60305 SARKEGAD RURAL MUNICIPALITY	72	69	2	0	1	0
60306 ADANCHULI RURAL MUNICIPALITY	335	329	2	1	3	0
60307 TANJAKOT RURAL MUNICIPALITY	19	17	0	2	0	0
Jumla District	537	277	24	14	222	0
60401 PATARASI RURAL MUNICIPALITY	42	35	3	4	0	0
60402 KANAKA SUNDARI RURAL MUNICIPALITY	82	76	2	3	1	0
60403 SINJA RURAL MUNICIPALITY	26	19	7	0	0	0
60404 CHANDANNATH MUNICIPALITY	232	43	1	1	187	0
60405 GUTHICHAUR RURAL MUNICIPALITY	32	32	0	0	0	0
60406 TATOPANI RURAL MUNICIPALITY	40	35	2	0	3	0
60407 TILA RURAL MUNICIPALITY	50	30	0	5	15	0
60408 HIMA RURAL MUNICIPALITY	33	7	9	1	16	0
Kalikot District	375	270	10	18	67	10
60501 PALATA RURAL MUNICIPALITY	40	25	0	2	3	10
60502 PACHAL JHARANA RURAL MUNICIPALITY	48	36	2	0	10	0
60503 RASKOT MUNICIPALITY	38	32	3	3	0	0
60504 SANNI TRIBENI RURAL MUNICIPALITY	26	25	1	0	0	0
60505 NARAHARINATH RURAL MUNICIPALITY	50	31	3	2	14	0
60506 KHANDACHAKRA MUNICIPALITY	51	17	0	3	31	0
60507 TILAGUPHA MUNICIPALITY	45	38	0	1	6	0
60508 MAHAWAI RURAL MUNICIPALITY	36	36	0	0	0	0
60509 SHUVA KALIKA RURAL MUNICIPALITY	41	30	1	7	3	0
Dailekh District	796	650	11	27	108	0
60601 NAUMULE RURAL MUNICIPALITY	69	61	2	6	0	0
60602 MAHABU RURAL MUNICIPALITY	62	59	0	0	3	0
60603 BHAIRABI RURAL MUNICIPALITY	35	23	0	10	2	0
60604 THANTIKANDH RURAL MUNICIPALITY	61	35	0	0	26	0
60605 AATHBIS MUNICIPALITY	62	54	1	1	6	0
60606 CHAMUNDA BINDRASAINI MUNICIPALITY	36	30	0	2	4	0
60607 DULLU MUNICIPALITY	126	65	2	6	53	0
60608 NARAYAN MUNICIPALITY	146	138	5	0	3	0
60609 BHAGAWATIMAI RURAL MUNICIPALITY	58	54	0	0	4	0
60610 DUNGESHWOR RURAL MUNICIPALITY	61	60	0	0	1	0
60611 GURANS RURAL MUNICIPALITY	80	71	1	2	6	0
Jajarkot District	343	295	2	3	43	0
60701 BAREKOT RURAL MUNICIPALITY	54	53	0	0	1	0
60702 KUSE RURAL MUNICIPALITY	40	39	1	0	0	0
60703 JUNICHANDE RURAL MUNICIPALITY	34	34	0	0	0	0
60704 CHHEDAGAD MUNICIPALITY	58	56	0	2	0	0
60705 SHIVALAYA RURAL MUNICIPALITY	26	26	0	0	0	0
60706 BHERI MALIKA MUNICIPALITY	81	37	1	1	42	0
60707 NALAGAD MUNICIPALITY	50	50	0	0	0	0

1) NSIC stands for Nepal Standard Industrial Classification.

2) Includes "Not reported ", "Unknown" and so on.

Table 2-2 Number of Persons Engaged by Section of Industrial Classification and Working Hours per Day and Local Level

District and Local Level	Section of NSIC ¹⁾					
	Q					
	Human Health and Social Work					
	Working Hours per Day					
Total	Less than 8 Hours	8 to 10 Hours	11 to 12 Hours	13 Hours or more	Not Stated ²⁾	
Rukum West District	492	325	16	99	52	0
60801 AATHABISAKOT MUNICIPALITY	42	34	1	7	0	0
60802 SANIBHERI RURAL MUNICIPALITY	50	47	2	1	0	0
60803 BANPHIKOT RURAL MUNICIPALITY	48	31	2	3	12	0
60804 MUSIKOT MUNICIPALITY	177	49	10	84	34	0
60805 TRIBENI RURAL MUNICIPALITY	36	31	0	2	3	0
60806 CHAURJAHARI MUNICIPALITY	139	133	1	2	3	0
Salyan District	1,035	813	26	87	96	13
60901 DARMA RURAL MUNICIPALITY	38	28	0	0	10	0
60902 KUMAKH RURAL MUNICIPALITY	372	355	3	6	8	0
60903 BANAGAD KUPINDE MUNICIPALITY	49	42	2	4	1	0
60904 SHIDHA KUMAKHA RURAL MUNICIPALITY	19	0	0	15	4	0
60905 BAGACHOUR MUNICIPALITY	174	109	11	11	43	0
60906 CHHATRESHWORI RURAL MUNICIPALITY	55	41	2	10	2	0
60907 SHARADA MUNICIPALITY	194	124	7	28	22	13
60908 KALIMATI RURAL MUNICIPALITY	37	31	1	4	1	0
60909 TRIBENI RURAL MUNICIPALITY	44	41	0	3	0	0
60910 KAPURKOT RURAL MUNICIPALITY	53	42	0	6	5	0
Surkhet District	1,122	706	77	69	260	10
61001 SIMTA RURAL MUNICIPALITY	57	52	1	3	1	0
61002 CHINGAD RURAL MUNICIPALITY	52	33	2	4	13	0
61003 LEKABESHI MUNICIPALITY	52	52	0	0	0	0
61004 GURBHAKOT MUNICIPALITY	126	83	0	2	41	0
61005 BHERIGANGA MUNICIPALITY	82	53	11	8	0	10
61006 BIRENDRANAGAR MUNICIPALITY	537	249	55	35	198	0
61007 BARAHATAL RURAL MUNICIPALITY	85	78	4	3	0	0
61008 PANCHAPURI MUNICIPALITY	76	61	2	10	3	0
61009 CHAUKUNE RURAL MUNICIPALITY	55	45	2	4	4	0

1) NSIC stands for Nepal Standard Industrial Classification.

2) Includes "Not reported", "Unknown" and so on.

Table 2-2 Number of Persons Engaged by Section of Industrial Classification and Working Hours per Day and Local Level

District and Local Level	Section of NSIC ¹⁾					
	L+M+N+R+S					
	Real Estate, Professional & Scientific Activities, Administrative Services, Arts & Entertainment, Other Services					
	Working Hours per Day					
	Total	Less than 8 Hours	8 to 10 Hours	11 to 12 Hours	13 Hours or more	Not Stated ²⁾
Karnali Province						
Total	7,488	4,471	834	1,285	883	15
Municipality	5,369	3,444	556	829	525	15
Rural Municipality	2,119	1,027	278	456	358	0
601 Dolpa						
Total	558	113	4	179	253	9
Municipality	127	101	4	9	4	9
Rural Municipality	431	12	0	170	249	0
602 Mugu						
Total	672	535	93	12	32	0
Municipality	393	331	36	0	26	0
Rural Municipality	279	204	57	12	6	0
603 Humla						
Total	384	226	28	83	47	0
Rural Municipality	384	226	28	83	47	0
604 Jumla						
Total	528	286	108	40	94	0
Municipality	332	151	67	25	89	0
Rural Municipality	196	135	41	15	5	0
605 Kalikot						
Total	468	306	95	24	38	5
Municipality	389	270	56	21	37	5
Rural Municipality	79	36	39	3	1	0

1) NSIC stands for Nepal Standard Industrial Classification.

2) Includes "Not reported", "Unknown" and so on.

Table 2-2 Number of Persons Engaged by Section of Industrial Classification and Working Hours per Day and Local Level

District and Local Level	Section of NSIC ¹⁾					
	L+M+N+R+S					
	Real Estate, Professional & Scientific Activities, Administrative Services, Arts & Entertainment, Other Services					
	Working Hours per Day					
	Total	Less than 8 Hours	8 to 10 Hours	11 to 12 Hours	13 Hours or more	Not Stated ²⁾
606 Dailekh						
Total	707	476	71	120	40	0
Municipality	496	338	40	79	39	0
Rural Municipality	211	138	31	41	1	0
607 Jajarkot						
Total	465	292	63	54	55	1
Municipality	423	260	58	50	54	1
Rural Municipality	42	32	5	4	1	0
608 Rukum West						
Total	688	406	68	95	119	0
Municipality	607	385	52	69	101	0
Rural Municipality	81	21	16	26	18	0
609 Salyan						
Total	879	554	75	202	48	0
Municipality	595	406	42	124	23	0
Rural Municipality	284	148	33	78	25	0
610 Surkhet						
Total	2,139	1,277	229	476	157	0
Municipality	2,007	1,202	201	452	152	0
Rural Municipality	132	75	28	24	5	0

1) NSIC stands for Nepal Standard Industrial Classification.

2) Includes "Not reported", "Unknown" and so on.

Table 2-2 Number of Persons Engaged by Section of Industrial Classification and Working Hours per Day and Local Level

District and Local Level	Section of NSIC ¹⁾					
	L+M+N+R+S					
	Real Estate, Professional & Scientific Activities, Administrative Services, Arts & Entertainment, Other Services					
	Working Hours per Day					
	Total	Less than 8 Hours	8 to 10 Hours	11 to 12 Hours	13 Hours or more	Not Stated ²⁾
Dolpa District	558	113	4	179	253	9
60101 DOLPO BUDDHA RURAL MUNICIPALITY	0	0	0	0	0	0
60102 SHEY PHOKSUNDO RURAL MUNICIPALITY	403	0	0	165	238	0
60103 JAGADULLA RURAL MUNICIPALITY	7	7	0	0	0	0
60104 MUDKECHULA RURAL MUNICIPALITY	5	5	0	0	0	0
60105 TRIPURASUNDARI MUNICIPALITY	7	0	1	2	4	0
60106 THULIBHERI MUNICIPALITY	120	101	3	7	0	9
60107 KAIKE RURAL MUNICIPALITY	6	0	0	0	6	0
60108 CHHARKA TANGSONG RURAL MUNICIPALITY	10	0	0	5	5	0
Mugu District	672	535	93	12	32	0
60201 MUGUMAKARMAROG RURAL MUNICIPALITY	63	2	48	10	3	0
60202 CHHAYANATH RARA MUNICIPALITY	393	331	36	0	26	0
60203 SORU RURAL MUNICIPALITY	80	77	3	0	0	0
60204 KHATYAD RURAL MUNICIPALITY	136	125	6	2	3	0
Humla District	384	226	28	83	47	0
60301 CHANKHELI RURAL MUNICIPALITY	9	6	0	2	1	0
60302 KHARPUNATH RURAL MUNICIPALITY	13	11	0	1	1	0
60303 SIMKOT RURAL MUNICIPALITY	239	127	15	74	23	0
60304 NAMKHA RURAL MUNICIPALITY	33	2	6	5	20	0
60305 SARKEGAD RURAL MUNICIPALITY	4	1	1	0	2	0
60306 ADANCHULI RURAL MUNICIPALITY	75	71	3	1	0	0
60307 TANJAKOT RURAL MUNICIPALITY	11	8	3	0	0	0
Jumla District	528	286	108	40	94	0
60401 PATARASI RURAL MUNICIPALITY	23	14	7	0	2	0
60402 KANAKA SUNDARI RURAL MUNICIPALITY	40	33	4	3	0	0
60403 SINJA RURAL MUNICIPALITY	56	53	1	2	0	0
60404 CHANDANNATH MUNICIPALITY	332	151	67	25	89	0
60405 GUTHICHAUR RURAL MUNICIPALITY	8	8	0	0	0	0
60406 TATOPANI RURAL MUNICIPALITY	22	5	15	2	0	0
60407 TILA RURAL MUNICIPALITY	44	21	14	8	1	0
60408 HIMA RURAL MUNICIPALITY	3	1	0	0	2	0
Kalikot District	468	306	95	24	38	5
60501 PALATA RURAL MUNICIPALITY	28	10	18	0	0	0
60502 PACHAL JHARANA RURAL MUNICIPALITY	19	0	19	0	0	0
60503 RASKOT MUNICIPALITY	29	19	4	4	2	0
60504 SANNI TRIBENI RURAL MUNICIPALITY	9	7	2	0	0	0
60505 NARAHARINATH RURAL MUNICIPALITY	12	8	0	3	1	0
60506 KHANDACHAKRA MUNICIPALITY	330	231	52	14	28	5
60507 TILAGUPHA MUNICIPALITY	30	20	0	3	7	0
60508 MAHAWAI RURAL MUNICIPALITY	4	4	0	0	0	0
60509 SHUVA KALIKA RURAL MUNICIPALITY	7	7	0	0	0	0
Dailekh District	707	476	71	120	40	0
60601 NAUMULE RURAL MUNICIPALITY	26	15	8	3	0	0
60602 MAHABU RURAL MUNICIPALITY	35	29	2	4	0	0
60603 BHAIRABI RURAL MUNICIPALITY	15	9	1	4	1	0
60604 THANTIKANDH RURAL MUNICIPALITY	4	4	0	0	0	0
60605 AATHBIS MUNICIPALITY	25	8	2	9	6	0
60606 CHAMUNDA BINDRASAINI MUNICIPALITY	33	16	5	10	2	0
60607 DULLU MUNICIPALITY	92	43	19	15	15	0
60608 NARAYAN MUNICIPALITY	346	271	14	45	16	0
60609 BHAGAWATIMAI RURAL MUNICIPALITY	22	17	0	5	0	0
60610 DUNGESHWOR RURAL MUNICIPALITY	60	35	10	15	0	0
60611 GURANS RURAL MUNICIPALITY	49	29	10	10	0	0
Jajarkot District	465	292	63	54	55	1
60701 BAREKOT RURAL MUNICIPALITY	4	3	1	0	0	0
60702 KUSE RURAL MUNICIPALITY	19	19	0	0	0	0
60703 JUNICHANDE RURAL MUNICIPALITY	9	3	1	4	1	0
60704 CHHEDAGAD MUNICIPALITY	37	0	15	5	16	1
60705 SHIVALAYA RURAL MUNICIPALITY	10	7	3	0	0	0
60706 BHERI MALIKA MUNICIPALITY	364	254	43	39	28	0
60707 NALAGAD MUNICIPALITY	22	6	0	6	10	0

1) NSIC stands for Nepal Standard Industrial Classification.

2) Includes "Not reported ", "Unknown" and so on.

Table 2-2 Number of Persons Engaged by Section of Industrial Classification and Working Hours per Day and Local Level

District and Local Level	Section of NSIC ¹⁾					
	L+M+N+R+S					
	Real Estate, Professional & Scientific Activities, Administrative Services, Arts & Entertainment, Other Services					
	Working Hours per Day					
	Total	Less than 8 Hours	8 to 10 Hours	11 to 12 Hours	13 Hours or more	Not Stated ²⁾
Rukum West District	688	406	68	95	119	0
60801 AATHABISAKOT MUNICIPALITY	53	4	9	6	34	0
60802 SANIBHERI RURAL MUNICIPALITY	26	12	5	8	1	0
60803 BANPHIKOT RURAL MUNICIPALITY	24	6	1	9	8	0
60804 MUSIKOT MUNICIPALITY	515	374	31	45	65	0
60805 TRIBENI RURAL MUNICIPALITY	31	3	10	9	9	0
60806 CHAURJAHARI MUNICIPALITY	39	7	12	18	2	0
Salyan District	879	554	75	202	48	0
60901 DARMA RURAL MUNICIPALITY	30	10	9	10	1	0
60902 KUMAKH RURAL MUNICIPALITY	76	56	10	9	1	0
60903 BANAGAD KUPINDE MUNICIPALITY	14	3	2	4	5	0
60904 SHIDHA KUMAKHA RURAL MUNICIPALITY	42	0	3	35	4	0
60905 BAGACHOUR MUNICIPALITY	181	121	18	41	1	0
60906 CHHATRESHWORI RURAL MUNICIPALITY	33	16	5	6	6	0
60907 SHARADA MUNICIPALITY	400	282	22	79	17	0
60908 KALIMATI RURAL MUNICIPALITY	65	46	1	7	11	0
60909 TRIBENI RURAL MUNICIPALITY	24	13	5	6	0	0
60910 KAPURKOT RURAL MUNICIPALITY	14	7	0	5	2	0
Surkhet District	2,139	1,277	229	476	157	0
61001 SIMTA RURAL MUNICIPALITY	38	19	12	5	2	0
61002 CHINGAD RURAL MUNICIPALITY	17	11	6	0	0	0
61003 LEKABESHI MUNICIPALITY	67	58	3	6	0	0
61004 GURBHAKOT MUNICIPALITY	118	32	16	65	5	0
61005 BHERIGANGA MUNICIPALITY	130	51	18	45	16	0
61006 BIRENDRANAGAR MUNICIPALITY	1,646	1,050	154	318	124	0
61007 BARAHATAL RURAL MUNICIPALITY	36	19	2	14	1	0
61008 PANCHAPURI MUNICIPALITY	46	11	10	18	7	0
61009 CHAUKUNE RURAL MUNICIPALITY	41	26	8	5	2	0

1) NSIC stands for Nepal Standard Industrial Classification.

2) Includes "Not reported", "Unknown" and so on.

Table 3-1 Number of Establishments by Section of Industrial Classification, Working Days for the last one year and Local Level.

District and Local Level	Section of NSIC ¹⁾					
	Total ²⁾					
	Working Days for the last one year (Operating through the year)					
	Total	Less than 300 days	300 to 319 days	320 to 349 days	350 days or more	Not Stated ³⁾
Karnali Province						
Total	42,325	14,186	6,828	11,398	8,644	1,269
Municipality	25,220	7,733	4,032	7,081	5,174	1,200
Rural Municipality	17,105	6,453	2,796	4,317	3,470	69
601 Dolpa						
Total	753	351	129	204	69	0
Municipality	513	258	107	111	37	0
Rural Municipality	240	93	22	93	32	0
602 Mugu						
Total	1,737	640	175	667	238	17
Municipality	843	244	43	482	58	16
Rural Municipality	894	396	132	185	180	1
603 Humla						
Total	1,920	881	347	413	268	11
Rural Municipality	1,920	881	347	413	268	11
604 Jumla						
Total	3,045	1,371	690	530	443	11
Municipality	1,051	527	181	149	183	11
Rural Municipality	1,994	844	509	381	260	0
605 Kalikot						
Total	3,435	1,308	556	805	737	29
Municipality	1,675	554	245	417	442	17
Rural Municipality	1,760	754	311	388	295	12

1) NSIC stands for Nepal Standard Industrial Classification.

2) Establishments which belong to Section O, T, or U of NSIC are not surveyed.

3) Includes "Not reported", "Unknown" and so on.

Table 3-1 Number of Establishments by Section of Industrial Classification, Working Days for the last one year and Local Level.

District and Local Level	Section of NSIC ¹⁾					
	Total ²⁾					
	Working Days for the last one year (Operating through the year)					
	Total	Less than 300 days	300 to 319 days	320 to 349 days	350 days or more	Not Stated ³⁾
606 Dailekh						
Total	6,290	2,026	798	1,928	1,478	60
Municipality	3,319	934	372	1,255	712	46
Rural Municipality	2,971	1,092	426	673	766	14
607 Jajarkot						
Total	3,315	1,386	400	777	674	78
Municipality	2,095	879	231	478	438	69
Rural Municipality	1,220	507	169	299	236	9
608 Rukum West						
Total	3,987	1,398	923	940	685	41
Municipality	2,713	960	743	523	453	34
Rural Municipality	1,274	438	180	417	232	7
609 Salyan						
Total	6,050	1,896	1,288	1,795	1,056	15
Municipality	3,180	1,046	779	653	697	5
Rural Municipality	2,870	850	509	1,142	359	10
610 Surkhet						
Total	11,793	2,929	1,522	3,339	2,996	1,007
Municipality	9,831	2,331	1,331	3,013	2,154	1,002
Rural Municipality	1,962	598	191	326	842	5

1) NSIC stands for Nepal Standard Industrial Classification.

2) Establishments which belong to Section O, T, or U of NSIC are not surveyed.

3) Includes "Not reported ", "Unknown" and so on.

Table 3-1 Number of Establishments by Section of Industrial Classification, Working Days for the last one year and Local Level.

District and Local Level	Section of NSIC ¹⁾						Not Stated ³⁾
	Total ²⁾						
	Working Days for the last one year (Operating through the year)						
	Total	Less than 300 days	300 to 319 days	320 to 349 days	350 days or more		
Dolpa District	753	351	129	204	69	0	
60101 DOLPO BUDDHA RURAL MUNICIPALITY	11	9	0	2	0	0	
60102 SHEY PHOKSUNDO RURAL MUNICIPALITY	40	38	0	0	2	0	
60103 JAGADULLA RURAL MUNICIPALITY	48	8	5	35	0	0	
60104 MUDKECHULA RURAL MUNICIPALITY	62	17	12	24	9	0	
60105 TRIPURASUNDARI MUNICIPALITY	230	125	53	46	6	0	
60106 THULIBHERI MUNICIPALITY	283	133	54	65	31	0	
60107 KAIKE RURAL MUNICIPALITY	48	11	5	19	13	0	
60108 CHHARKA TANGSONG RURAL MUNICIPALITY	31	10	0	13	8	0	
Mugu District	1,737	640	175	667	238	17	
60201 MUGUMAKARMAROG RURAL MUNICIPALITY	105	32	7	25	40	1	
60202 CHHAYANATH RARA MUNICIPALITY	843	244	43	482	58	16	
60203 SORU RURAL MUNICIPALITY	349	94	50	132	73	0	
60204 KHATYAD RURAL MUNICIPALITY	440	270	75	28	67	0	
Humla District	1,920	881	347	413	268	11	
60301 CHANKHELI RURAL MUNICIPALITY	295	146	53	54	42	0	
60302 KHARPUNATH RURAL MUNICIPALITY	292	201	59	27	5	0	
60303 SIMKOT RURAL MUNICIPALITY	536	132	122	180	102	0	
60304 NAMKHA RURAL MUNICIPALITY	147	51	26	32	38	0	
60305 SARKEGAD RURAL MUNICIPALITY	240	134	28	40	38	0	
60306 ADANCHULI RURAL MUNICIPALITY	270	135	37	62	29	7	
60307 TANJAKOT RURAL MUNICIPALITY	140	82	22	18	14	4	
Jumla District	3,045	1,371	690	530	443	11	
60401 PATARASI RURAL MUNICIPALITY	306	155	54	57	40	0	
60402 KANAKA SUNDARI RURAL MUNICIPALITY	364	144	80	48	92	0	
60403 SINJA RURAL MUNICIPALITY	289	167	45	55	22	0	
60404 CHANDANNATH MUNICIPALITY	1,051	527	181	149	183	11	
60405 GUTHICHAUR RURAL MUNICIPALITY	208	94	38	45	31	0	
60406 TATOPANI RURAL MUNICIPALITY	266	89	102	67	8	0	
60407 TILA RURAL MUNICIPALITY	354	98	137	67	52	0	
60408 HIMA RURAL MUNICIPALITY	207	97	53	42	15	0	
Kalikot District	3,435	1,308	556	805	737	29	
60501 PALATA RURAL MUNICIPALITY	300	102	82	89	26	1	
60502 PACHAL JHARANA RURAL MUNICIPALITY	289	86	20	61	122	0	
60503 RASKOT MUNICIPALITY	397	159	108	100	29	1	
60504 SANNI TRIBENI RURAL MUNICIPALITY	248	113	56	63	16	0	
60505 NARAHARINATH RURAL MUNICIPALITY	404	180	73	84	66	1	
60506 KHANDACHAKRA MUNICIPALITY	844	197	112	223	304	8	
60507 TILAGUPHA MUNICIPALITY	434	198	25	94	109	8	
60508 MAHAWAI RURAL MUNICIPALITY	188	100	25	48	8	7	
60509 SHUVA KALIKA RURAL MUNICIPALITY	331	173	55	43	57	3	
Dailekh District	6,290	2,026	798	1,928	1,478	60	
60601 NAUMULE RURAL MUNICIPALITY	398	180	90	46	82	0	
60602 MAHABU RURAL MUNICIPALITY	373	169	25	106	73	0	
60603 BHAIRABI RURAL MUNICIPALITY	482	174	66	155	84	3	
60604 THANTIKANDH RURAL MUNICIPALITY	251	90	18	49	92	2	
60605 AATHBIS MUNICIPALITY	694	176	59	325	128	6	
60606 CHAMUNDA BINDRASAINI MUNICIPALITY	476	114	22	165	175	0	
60607 DULLU MUNICIPALITY	1,013	344	129	398	125	17	
60608 NARAYAN MUNICIPALITY	1,136	300	162	367	284	23	
60609 BHAGAWATIMAI RURAL MUNICIPALITY	413	152	85	110	66	0	
60610 DUNGESHWOR RURAL MUNICIPALITY	441	149	31	126	133	2	
60611 GURANS RURAL MUNICIPALITY	613	178	111	81	236	7	
Jajarkot District	3,315	1,386	400	777	674	78	
60701 BAREKOT RURAL MUNICIPALITY	393	144	81	144	19	5	
60702 KUSE RURAL MUNICIPALITY	243	90	50	97	5	1	
60703 JUNICHANDE RURAL MUNICIPALITY	270	98	6	30	135	1	
60704 CHHEDAGAD MUNICIPALITY	623	261	109	177	66	10	
60705 SHIVALAYA RURAL MUNICIPALITY	314	175	32	28	77	2	
60706 BHERI MALIKA MUNICIPALITY	1,036	428	35	220	299	54	
60707 NALAGAD MUNICIPALITY	436	190	87	81	73	5	

1) NSIC stands for Nepal Standard Industrial Classification.

2) Establishments which belong to Section O, T, or U of NSIC are not surveyed.

3) Includes "Not reported", "Unknown" and so on.

Table 3-1 Number of Establishments by Section of Industrial Classification, Working Days for the last one year and Local Level.

District and Local Level	Section of NSIC ¹⁾						Not Stated ³⁾
	Total ²⁾						
	Working Days for the last one year (Operating through the year)						
	Total	Less than 300 days	300 to 319 days	320 to 349 days	350 days or more		
Rukum West District	3,987	1,398	923	940	685	41	
60801 AATHABISAKOT MUNICIPALITY	603	205	94	234	68	2	
60802 SANIBHERI RURAL MUNICIPALITY	419	192	60	119	45	3	
60803 BANPHIKOT RURAL MUNICIPALITY	360	147	48	91	73	1	
60804 MUSIKOT MUNICIPALITY	1,430	521	463	158	261	27	
60805 TRIBENI RURAL MUNICIPALITY	495	99	72	207	114	3	
60806 CHAURJAHARI MUNICIPALITY	680	234	186	131	124	5	
Salyan District	6,050	1,896	1,288	1,795	1,056	15	
60901 DARMA RURAL MUNICIPALITY	340	51	5	237	47	0	
60902 KUMAKH RURAL MUNICIPALITY	517	237	96	161	23	0	
60903 BANAGAD KUPINDE MUNICIPALITY	636	194	115	144	183	0	
60904 SHIDHA KUMAKHA RURAL MUNICIPALITY	268	45	38	106	79	0	
60905 BAGACHOUR MUNICIPALITY	1,215	394	303	207	310	1	
60906 CHHATRESHWORI RURAL MUNICIPALITY	509	133	87	195	94	0	
60907 SHARADA MUNICIPALITY	1,329	458	361	302	204	4	
60908 KALIMATI RURAL MUNICIPALITY	426	151	110	105	60	0	
60909 TRIBENI RURAL MUNICIPALITY	472	156	132	139	39	6	
60910 KAPURKOT RURAL MUNICIPALITY	338	77	41	199	17	4	
Surkhet District	11,793	2,929	1,522	3,339	2,996	1,007	
61001 SIMTA RURAL MUNICIPALITY	553	164	137	104	147	1	
61002 CHINGAD RURAL MUNICIPALITY	387	92	11	7	276	1	
61003 LEKABESHI MUNICIPALITY	644	202	191	85	161	5	
61004 GURBHAKOT MUNICIPALITY	1,310	313	90	396	505	6	
61005 BHERIGANGA MUNICIPALITY	1,409	290	100	687	327	5	
61006 BIRENDRANAGAR MUNICIPALITY	5,725	1,284	847	1,599	1,010	985	
61007 BARAHATAL RURAL MUNICIPALITY	513	175	14	49	275	0	
61008 PANCHAPURI MUNICIPALITY	743	242	103	246	151	1	
61009 CHAUKUNE RURAL MUNICIPALITY	509	167	29	166	144	3	

1) NSIC stands for Nepal Standard Industrial Classification.

2) Establishments which belong to Section O, T, or U of NSIC are not surveyed.

3) Includes "Not reported", "Unknown" and so on.

Table 3-1 Number of Establishments by Section of Industrial Classification, Working Days for the last one year and Local Level.

District and Local Level	Section of NSIC ¹⁾					
	A					
	Agriculture, forestry and fishing ²⁾					
	Working Days for the last one year (Operating through the year)					
	Total	Less than 300 days	300 to 319 days	320 to 349 days	350 days or more	Not Stated ³⁾
Karnali Province						
Total	1,560	1,075	79	115	276	15
Municipality	773	481	49	72	162	9
Rural Municipality	787	594	30	43	114	6
601 Dolpa						
Total	31	15	3	9	4	0
Municipality	19	13	2	3	1	0
Rural Municipality	12	2	1	6	3	0
602 Mugu						
Total	19	15	3	0	1	0
Municipality	6	6	0	0	0	0
Rural Municipality	13	9	3	0	1	0
603 Humla						
Total	43	17	2	3	20	1
Rural Municipality	43	17	2	3	20	1
604 Jumla						
Total	100	79	2	4	15	0
Municipality	15	10	0	0	5	0
Rural Municipality	85	69	2	4	10	0
605 Kalikot						
Total	239	191	11	12	24	1
Municipality	103	88	3	4	7	1
Rural Municipality	136	103	8	8	17	0

1) NSIC stands for Nepal Standard Industrial Classification.

2) Registered establishments only.

3) Includes "Not reported ", "Unknown" and so on.

Table 3-1 Number of Establishments by Section of Industrial Classification, Working Days for the last one year and Local Level.

District and Local Level	Section of NSIC ¹⁾					
	A					
	Agriculture, forestry and fishing ²⁾					
	Working Days for the last one year (Operating through the year)					
	Total	Less than 300 days	300 to 319 days	320 to 349 days	350 days or more	Not Stated ³⁾
606 Dailekh						
Total	272	202	8	26	30	6
Municipality	108	70	6	17	12	3
Rural Municipality	164	132	2	9	18	3
607 Jajarkot						
Total	232	204	3	14	10	1
Municipality	137	111	3	14	8	1
Rural Municipality	95	93	0	0	2	0
608 Rukum West						
Total	116	65	7	2	40	2
Municipality	52	14	6	1	31	0
Rural Municipality	64	51	1	1	9	2
609 Salyan						
Total	256	162	25	19	50	0
Municipality	163	108	16	15	24	0
Rural Municipality	93	54	9	4	26	0
610 Surkhet						
Total	252	125	15	26	82	4
Municipality	170	61	13	18	74	4
Rural Municipality	82	64	2	8	8	0

1) NSIC stands for Nepal Standard Industrial Classification.

2) Registered establishments only.

3) Includes "Not reported ", "Unknown" and so on.

Table 3-1 Number of Establishments by Section of Industrial Classification, Working Days for the last one year and Local Level.

District and Local Level	Section of NSIC ¹⁾					
	A					
	Agriculture, forestry and fishing ²⁾					
	Working Days for the last one year (Operating through the year)					
Total	Less than 300 days	300 to 319 days	320 to 349 days	350 days or more	Not Stated ³⁾	
Dolpa District	31	15	3	9	4	0
60101 DOLPO BUDDHA RURAL MUNICIPALITY	0	0	0	0	0	0
60102 SHEY PHOKSUNDO RURAL MUNICIPALITY	0	0	0	0	0	0
60103 JAGADULLA RURAL MUNICIPALITY	2	1	0	1	0	0
60104 MUDKECHULA RURAL MUNICIPALITY	1	0	0	1	0	0
60105 TRIPURASUNDARI MUNICIPALITY	2	2	0	0	0	0
60106 THULIBHERI MUNICIPALITY	17	11	2	3	1	0
60107 KAIKE RURAL MUNICIPALITY	8	1	1	4	2	0
60108 CHHARKA TANGSONG RURAL MUNICIPALITY	1	0	0	0	1	0
Mugu District	19	15	3	0	1	0
60201 MUGUMAKARMAROG RURAL MUNICIPALITY	1	0	0	0	1	0
60202 CHHAYANATH RARA MUNICIPALITY	6	6	0	0	0	0
60203 SORU RURAL MUNICIPALITY	1	1	0	0	0	0
60204 KHATYAD RURAL MUNICIPALITY	11	8	3	0	0	0
Humla District	43	17	2	3	20	1
60301 CHANKHELI RURAL MUNICIPALITY	4	3	0	0	1	0
60302 KHARPUNATH RURAL MUNICIPALITY	5	3	0	1	1	0
60303 SIMKOT RURAL MUNICIPALITY	8	3	1	1	3	0
60304 NAMKHA RURAL MUNICIPALITY	0	0	0	0	0	0
60305 SARKEGAD RURAL MUNICIPALITY	0	0	0	0	0	0
60306 ADANCHULI RURAL MUNICIPALITY	16	1	1	1	13	0
60307 TANJAKOT RURAL MUNICIPALITY	10	7	0	0	2	1
Jumla District	100	79	2	4	15	0
60401 PATARASI RURAL MUNICIPALITY	18	16	0	0	2	0
60402 KANAKA SUNDARI RURAL MUNICIPALITY	28	25	2	0	1	0
60403 SINJA RURAL MUNICIPALITY	16	13	0	2	1	0
60404 CHANDANNATH MUNICIPALITY	15	10	0	0	5	0
60405 GUTHICHAUR RURAL MUNICIPALITY	11	9	0	0	2	0
60406 TATOPANI RURAL MUNICIPALITY	5	3	0	2	0	0
60407 TILA RURAL MUNICIPALITY	2	0	0	0	2	0
60408 HIMA RURAL MUNICIPALITY	5	3	0	0	2	0
Kalikot District	239	191	11	12	24	1
60501 PALATA RURAL MUNICIPALITY	30	20	2	4	4	0
60502 PACHAL JHARANA RURAL MUNICIPALITY	22	3	6	2	11	0
60503 RASKOT MUNICIPALITY	30	24	2	3	1	0
60504 SANNI TRIBENI RURAL MUNICIPALITY	20	18	0	1	1	0
60505 NARAHARINATH RURAL MUNICIPALITY	19	19	0	0	0	0
60506 KHANDACHAKRA MUNICIPALITY	37	34	1	1	1	0
60507 TILAGUPHA MUNICIPALITY	36	30	0	0	5	1
60508 MAHAWAI RURAL MUNICIPALITY	16	15	0	1	0	0
60509 SHUVA KALIKA RURAL MUNICIPALITY	29	28	0	0	1	0
Dailekh District	272	202	8	26	30	6
60601 NAUMULE RURAL MUNICIPALITY	6	4	0	0	2	0
60602 MAHABU RURAL MUNICIPALITY	32	30	0	1	1	0
60603 BHAIRABI RURAL MUNICIPALITY	28	25	0	1	1	1
60604 THANTIKANDH RURAL MUNICIPALITY	6	4	0	1	1	0
60605 AATHBIS MUNICIPALITY	27	11	3	6	6	1
60606 CHAMUNDA BINDRASAINI MUNICIPALITY	11	8	1	1	1	0
60607 DULLU MUNICIPALITY	28	21	0	3	2	2
60608 NARAYAN MUNICIPALITY	42	30	2	7	3	0
60609 BHAGAWATIMAI RURAL MUNICIPALITY	31	20	1	5	5	0
60610 DUNGESHWOR RURAL MUNICIPALITY	27	21	1	0	4	1
60611 GURANS RURAL MUNICIPALITY	34	28	0	1	4	1
Jajarkot District	232	204	3	14	10	1
60701 BAREKOT RURAL MUNICIPALITY	19	19	0	0	0	0
60702 KUSE RURAL MUNICIPALITY	24	24	0	0	0	0
60703 JUNICHANDE RURAL MUNICIPALITY	30	29	0	0	1	0
60704 CHHEDAGAD MUNICIPALITY	48	36	0	4	7	1
60705 SHIVALAYA RURAL MUNICIPALITY	22	21	0	0	1	0
60706 BHERI MALIKA MUNICIPALITY	58	45	3	9	1	0
60707 NALAGAD MUNICIPALITY	31	30	0	1	0	0

1) NSIC stands for Nepal Standard Industrial Classification.

2) Registered establishments only.

3) Includes "Not reported", "Unknown" and so on.

Table 3-1 Number of Establishments by Section of Industrial Classification, Working Days for the last one year and Local Level.

District and Local Level	Section of NSIC ¹⁾					
	A					
	Agriculture, forestry and fishing ²⁾					
	Working Days for the last one year (Operating through the year)					
	Total	Less than 300 days	300 to 319 days	320 to 349 days	350 days or more	Not Stated ³⁾
Rukum West District	116	65	7	2	40	2
60801 AATHABISAKOT MUNICIPALITY	20	4	2	1	13	0
60802 SANIBHERI RURAL MUNICIPALITY	27	23	0	0	2	2
60803 BANPHIKOT RURAL MUNICIPALITY	22	18	0	1	3	0
60804 MUSIKOT MUNICIPALITY	29	9	3	0	17	0
60805 TRIBENI RURAL MUNICIPALITY	15	10	1	0	4	0
60806 CHAURJAHARI MUNICIPALITY	3	1	1	0	1	0
Salyan District	256	162	25	19	50	0
60901 DARMA RURAL MUNICIPALITY	6	2	0	1	3	0
60902 KUMAKH RURAL MUNICIPALITY	26	24	1	1	0	0
60903 BANAGAD KUPINDE MUNICIPALITY	28	20	0	0	8	0
60904 SHIDHA KUMAKHA RURAL MUNICIPALITY	9	0	3	0	6	0
60905 BAGACHOUR MUNICIPALITY	63	41	10	5	7	0
60906 CHHATRESHWORI RURAL MUNICIPALITY	25	15	2	0	8	0
60907 SHARADA MUNICIPALITY	72	47	6	10	9	0
60908 KALIMATI RURAL MUNICIPALITY	10	3	2	1	4	0
60909 TRIBENI RURAL MUNICIPALITY	13	6	1	1	5	0
60910 KAPURKOT RURAL MUNICIPALITY	4	4	0	0	0	0
Surkhet District	252	125	15	26	82	4
61001 SIMTA RURAL MUNICIPALITY	4	4	0	0	0	0
61002 CHINGAD RURAL MUNICIPALITY	18	13	0	0	5	0
61003 LEKABESHI MUNICIPALITY	18	3	6	0	9	0
61004 GURBHAKOT MUNICIPALITY	19	11	0	2	5	1
61005 BHERIGANGA MUNICIPALITY	42	10	0	13	19	0
61006 BIRENDRANAGAR MUNICIPALITY	68	21	4	2	38	3
61007 BARAHATAL RURAL MUNICIPALITY	30	27	1	1	1	0
61008 PANCHAPURI MUNICIPALITY	23	16	3	1	3	0
61009 CHAUKUNE RURAL MUNICIPALITY	30	20	1	7	2	0

1) NSIC stands for Nepal Standard Industrial Classification.

2) Registered establishments only.

3) Includes "Not reported ", "Unknown" and so on.

Table 3-1 Number of Establishments by Section of Industrial Classification, Working Days for the last one year and Local Level.

District and Local Level	Section of NSIC ¹⁾					
	C					
	Manufacturing					
	Working Days for the last one year (Operating through the year)					
	Total	Less than 300 days	300 to 319 days	320 to 349 days	350 days or more	Not Stated ²⁾
Karnali Province						
Total	4,220	1,311	888	1,189	758	74
Municipality	2,283	624	503	682	408	66
Rural Municipality	1,937	687	385	507	350	8
601 Dolpa						
Total	23	12	3	6	2	0
Municipality	22	11	3	6	2	0
Rural Municipality	1	1	0	0	0	0
602 Mugu						
Total	86	27	12	36	11	0
Municipality	34	7	3	24	0	0
Rural Municipality	52	20	9	12	11	0
603 Humla						
Total	551	299	108	98	44	2
Rural Municipality	551	299	108	98	44	2
604 Jumla						
Total	138	54	39	20	24	1
Municipality	66	31	12	10	12	1
Rural Municipality	72	23	27	10	12	0
605 Kalikot						
Total	470	120	99	128	116	7
Municipality	159	36	33	44	42	4
Rural Municipality	311	84	66	84	74	3

1) NSIC stands for Nepal Standard Industrial Classification.

2) Includes "Not reported", "Unknown" and so on.

Table 3-1 Number of Establishments by Section of Industrial Classification, Working Days for the last one year and Local Level.

District and Local Level	Section of NSIC ¹⁾					
	C					
	Manufacturing					
	Working Days for the last one year (Operating through the year)					
	Total	Less than 300 days	300 to 319 days	320 to 349 days	350 days or more	Not Stated ²⁾
606 Dailekh						
Total	525	166	93	161	102	3
Municipality	239	74	32	94	37	2
Rural Municipality	286	92	61	67	65	1
607 Jajarkot						
Total	208	67	21	68	51	1
Municipality	143	44	11	50	37	1
Rural Municipality	65	23	10	18	14	0
608 Rukum West						
Total	396	133	104	103	54	2
Municipality	291	120	83	50	36	2
Rural Municipality	105	13	21	53	18	0
609 Salyan						
Total	651	177	190	199	85	0
Municipality	359	104	123	78	54	0
Rural Municipality	292	73	67	121	31	0
610 Surkhet						
Total	1,172	256	219	370	269	58
Municipality	970	197	203	326	188	56
Rural Municipality	202	59	16	44	81	2

1) NSIC stands for Nepal Standard Industrial Classification.

2) Includes "Not reported ", "Unknown" and so on.

Table 3-1 Number of Establishments by Section of Industrial Classification, Working Days for the last one year and Local Level.

District and Local Level	Section of NSIC ¹⁾						Not Stated ²⁾
	C						
	Manufacturing						
	Working Days for the last one year (Operating through the year)						
	Total	Less than 300 days	300 to 319 days	320 to 349 days	350 days or more		
Dolpa District	23	12	3	6	2	0	
60101 DOLPO BUDDHA RURAL MUNICIPALITY	0	0	0	0	0	0	
60102 SHEY PHOKSUNDO RURAL MUNICIPALITY	0	0	0	0	0	0	
60103 JAGADULLA RURAL MUNICIPALITY	0	0	0	0	0	0	
60104 MUDKECHULA RURAL MUNICIPALITY	1	1	0	0	0	0	
60105 TRIPURASUNDARI MUNICIPALITY	7	5	2	0	0	0	
60106 THULIBHERI MUNICIPALITY	15	6	1	6	2	0	
60107 KAIKE RURAL MUNICIPALITY	0	0	0	0	0	0	
60108 CHHARKA TANGSONG RURAL MUNICIPALITY	0	0	0	0	0	0	
Mugu District	86	27	12	36	11	0	
60201 MUGUMAKARMAROG RURAL MUNICIPALITY	5	2	1	2	0	0	
60202 CHHAYANATH RARA MUNICIPALITY	34	7	3	24	0	0	
60203 SORU RURAL MUNICIPALITY	29	11	5	7	6	0	
60204 KHATYAD RURAL MUNICIPALITY	18	7	3	3	5	0	
Humla District	551	299	108	98	44	2	
60301 CHANKHELI RURAL MUNICIPALITY	120	73	20	17	10	0	
60302 KHARPUNATH RURAL MUNICIPALITY	128	98	27	3	0	0	
60303 SIMKOT RURAL MUNICIPALITY	115	34	31	31	19	0	
60304 NAMKHA RURAL MUNICIPALITY	24	11	3	6	4	0	
60305 SARKEGAD RURAL MUNICIPALITY	78	55	9	8	6	0	
60306 ADANCHULI RURAL MUNICIPALITY	62	19	12	26	3	2	
60307 TANJAKOT RURAL MUNICIPALITY	24	9	6	7	2	0	
Jumla District	138	54	39	20	24	1	
60401 PATARASI RURAL MUNICIPALITY	4	2	1	0	1	0	
60402 KANAKA SUNDARI RURAL MUNICIPALITY	15	5	5	3	2	0	
60403 SINJA RURAL MUNICIPALITY	15	9	3	2	1	0	
60404 CHANDANNATH MUNICIPALITY	66	31	12	10	12	1	
60405 GUTHICHAUR RURAL MUNICIPALITY	6	1	1	0	4	0	
60406 TATOPANI RURAL MUNICIPALITY	5	0	4	1	0	0	
60407 TILA RURAL MUNICIPALITY	23	5	11	3	4	0	
60408 HIMA RURAL MUNICIPALITY	4	1	2	1	0	0	
Kalikot District	470	120	99	128	116	7	
60501 PALATA RURAL MUNICIPALITY	72	8	26	27	11	0	
60502 PACHAL JHARANA RURAL MUNICIPALITY	62	16	1	8	37	0	
60503 RASKOT MUNICIPALITY	58	20	19	17	2	0	
60504 SANNI TRIBENI RURAL MUNICIPALITY	30	5	9	15	1	0	
60505 NARAHARINATH RURAL MUNICIPALITY	41	16	8	8	9	0	
60506 KHANDACHAKRA MUNICIPALITY	67	7	12	20	26	2	
60507 TILAGUPHA MUNICIPALITY	34	9	2	7	14	2	
60508 MAHAWAI RURAL MUNICIPALITY	35	15	4	10	3	3	
60509 SHUVA KALIKA RURAL MUNICIPALITY	71	24	18	16	13	0	
Dailekh District	525	166	93	161	102	3	
60601 NAUMULE RURAL MUNICIPALITY	50	26	14	4	6	0	
60602 MAHABU RURAL MUNICIPALITY	34	10	6	10	8	0	
60603 BHAIRABI RURAL MUNICIPALITY	18	7	3	5	3	0	
60604 THANTIKANDH RURAL MUNICIPALITY	12	4	1	4	3	0	
60605 AATHBIS MUNICIPALITY	45	13	6	23	3	0	
60606 CHAMUNDA BINDRASAINI MUNICIPALITY	32	6	2	16	8	0	
60607 DULLU MUNICIPALITY	79	32	10	30	6	1	
60608 NARAYAN MUNICIPALITY	83	23	14	25	20	1	
60609 BHAGAWATIMAI RURAL MUNICIPALITY	60	13	17	21	9	0	
60610 DUNGESHWOR RURAL MUNICIPALITY	40	9	9	13	9	0	
60611 GURANS RURAL MUNICIPALITY	72	23	11	10	27	1	
Jajarkot District	208	67	21	68	51	1	
60701 BAREKOT RURAL MUNICIPALITY	29	12	5	9	3	0	
60702 KUSE RURAL MUNICIPALITY	9	1	1	7	0	0	
60703 JUNICHANDE RURAL MUNICIPALITY	11	1	1	0	9	0	
60704 CHHEDAGAD MUNICIPALITY	27	14	4	8	1	0	
60705 SHIVALAYA RURAL MUNICIPALITY	16	9	3	2	2	0	
60706 BHERI MALIKA MUNICIPALITY	84	21	2	36	24	1	
60707 NALAGAD MUNICIPALITY	32	9	5	6	12	0	

1) NSIC stands for Nepal Standard Industrial Classification.

2) Includes "Not reported ", "Unknown" and so on.

Table 3-1 Number of Establishments by Section of Industrial Classification, Working Days for the last one year and Local Level.

District and Local Level	Section of NSIC ¹⁾					
	C					
	Manufacturing					
	Working Days for the last one year (Operating through the year)					
	Total	Less than 300 days	300 to 319 days	320 to 349 days	350 days or more	Not Stated ²⁾
Rukum West District	396	133	104	103	54	2
60801 AATHABISAKOT MUNICIPALITY	44	18	1	21	4	0
60802 SANIBHERI RURAL MUNICIPALITY	43	7	11	17	8	0
60803 BANPHIKOT RURAL MUNICIPALITY	17	6	2	6	3	0
60804 MUSIKOT MUNICIPALITY	178	77	66	14	20	1
60805 TRIBENI RURAL MUNICIPALITY	45	0	8	30	7	0
60806 CHAURJAHARI MUNICIPALITY	69	25	16	15	12	1
Salyan District	651	177	190	199	85	0
60901 DARMA RURAL MUNICIPALITY	23	0	1	19	3	0
60902 KUMAKH RURAL MUNICIPALITY	34	13	6	15	0	0
60903 BANAGAD KUPINDE MUNICIPALITY	59	16	14	17	12	0
60904 SHIDHA KUMAKHA RURAL MUNICIPALITY	25	3	5	10	7	0
60905 BAGACHOUR MUNICIPALITY	141	37	54	18	32	0
60906 CHHATRESHWORI RURAL MUNICIPALITY	63	8	13	31	11	0
60907 SHARADA MUNICIPALITY	159	51	55	43	10	0
60908 KALIMATI RURAL MUNICIPALITY	59	22	16	13	8	0
60909 TRIBENI RURAL MUNICIPALITY	63	24	21	16	2	0
60910 KAPURKOT RURAL MUNICIPALITY	25	3	5	17	0	0
Surkhet District	1,172	256	219	370	269	58
61001 SIMTA RURAL MUNICIPALITY	50	13	10	11	16	0
61002 CHINGAD RURAL MUNICIPALITY	35	5	1	0	29	0
61003 LEKABESHI MUNICIPALITY	67	8	20	12	27	0
61004 GURBHAKOT MUNICIPALITY	138	29	10	52	47	0
61005 BHERIGANGA MUNICIPALITY	129	21	10	74	24	0
61006 BIRENDRANAGAR MUNICIPALITY	556	121	147	156	76	56
61007 BARAHATAL RURAL MUNICIPALITY	57	23	1	5	28	0
61008 PANCHAPURI MUNICIPALITY	80	18	16	32	14	0
61009 CHAUKUNE RURAL MUNICIPALITY	60	18	4	28	8	2

1) NSIC stands for Nepal Standard Industrial Classification.

2) Includes "Not reported ", "Unknown" and so on.

Table 3-1 Number of Establishments by Section of Industrial Classification, Working Days for the last one year and Local Level.

District and Local Level	Section of NSIC ¹⁾					
	B+D+E+F					
	Mining, Electricity, Gas, Water supply & Construction					
	Working Days for the last one year (Operating through the year)					
	Total	Less than 300 days	300 to 319 days	320 to 349 days	350 days or more	Not Stated ²⁾
Karnali Province						
Total	288	145	30	36	63	14
Municipality	182	105	21	15	29	12
Rural Municipality	106	40	9	21	34	2
601 Dolpa						
Total	3	2	0	1	0	0
Municipality	3	2	0	1	0	0
Rural Municipality	0	0	0	0	0	0
602 Mugu						
Total	10	0	2	5	3	0
Municipality	3	0	1	0	2	0
Rural Municipality	7	0	1	5	1	0
603 Humla						
Total	19	7	1	4	6	1
Rural Municipality	19	7	1	4	6	1
604 Jumla						
Total	20	7	2	3	8	0
Municipality	8	6	1	0	1	0
Rural Municipality	12	1	1	3	7	0
605 Kalikot						
Total	93	73	3	4	10	3
Municipality	69	59	2	1	5	2
Rural Municipality	24	14	1	3	5	1

1) NSIC stands for Nepal Standard Industrial Classification.

2) Includes "Not reported", "Unknown" and so on.

Table 3-1 Number of Establishments by Section of Industrial Classification, Working Days for the last one year and Local Level.

District and Local Level	Section of NSIC ¹⁾					
	B+D+E+F					
	Mining, Electricity, Gas, Water supply & Construction					
	Working Days for the last one year (Operating through the year)					
	Total	Less than 300 days	300 to 319 days	320 to 349 days	350 days or more	Not Stated ²⁾
606 Dailekh						
Total	24	7	6	5	6	0
Municipality	20	4	6	5	5	0
Rural Municipality	4	3	0	0	1	0
607 Jajarkot						
Total	25	7	3	6	5	4
Municipality	18	6	2	2	4	4
Rural Municipality	7	1	1	4	1	0
608 Rukum West						
Total	32	8	5	2	15	2
Municipality	16	5	3	1	5	2
Rural Municipality	16	3	2	1	10	0
609 Salyan						
Total	26	18	5	0	3	0
Municipality	13	7	3	0	3	0
Rural Municipality	13	11	2	0	0	0
610 Surkhet						
Total	36	16	3	6	7	4
Municipality	32	16	3	5	4	4
Rural Municipality	4	0	0	1	3	0

1) NSIC stands for Nepal Standard Industrial Classification.

2) Includes "Not reported ", "Unknown" and so on.

Table 3-1 Number of Establishments by Section of Industrial Classification, Working Days for the last one year and Local Level.

District and Local Level	Section of NSIC ¹⁾						Not Stated ²⁾
	B+D+E+F						
	Mining, Electricity, Gas, Water supply & Construction						
	Working Days for the last one year (Operating through the year)						
	Total	Less than 300 days	300 to 319 days	320 to 349 days	350 days or more		
Dolpa District	3	2	0	1	0	0	
60101 DOLPO BUDDHA RURAL MUNICIPALITY	0	0	0	0	0	0	
60102 SHEY PHOKSUNDO RURAL MUNICIPALITY	0	0	0	0	0	0	
60103 JAGADULLA RURAL MUNICIPALITY	0	0	0	0	0	0	
60104 MUDKECHULA RURAL MUNICIPALITY	0	0	0	0	0	0	
60105 TRIPURASUNDARI MUNICIPALITY	0	0	0	0	0	0	
60106 THULIBHERI MUNICIPALITY	3	2	0	1	0	0	
60107 KAIKE RURAL MUNICIPALITY	0	0	0	0	0	0	
60108 CHHARKA TANGSONG RURAL MUNICIPALITY	0	0	0	0	0	0	
Mugu District	10	0	2	5	3	0	
60201 MUGUMAKARMAROG RURAL MUNICIPALITY	1	0	0	1	0	0	
60202 CHHAYANATH RARA MUNICIPALITY	3	0	1	0	2	0	
60203 SORU RURAL MUNICIPALITY	4	0	0	4	0	0	
60204 KHATYAD RURAL MUNICIPALITY	2	0	1	0	1	0	
Humla District	19	7	1	4	6	1	
60301 CHANKHELI RURAL MUNICIPALITY	0	0	0	0	0	0	
60302 KHARPUNATH RURAL MUNICIPALITY	3	1	0	2	0	0	
60303 SIMKOT RURAL MUNICIPALITY	6	4	0	1	1	0	
60304 NAMKHA RURAL MUNICIPALITY	5	0	1	0	4	0	
60305 SARKEGAD RURAL MUNICIPALITY	2	0	0	1	1	0	
60306 ADANCHULI RURAL MUNICIPALITY	2	2	0	0	0	0	
60307 TANJAKOT RURAL MUNICIPALITY	1	0	0	0	0	1	
Jumla District	20	7	2	3	8	0	
60401 PATARASI RURAL MUNICIPALITY	8	1	1	2	4	0	
60402 KANAKA SUNDARI RURAL MUNICIPALITY	0	0	0	0	0	0	
60403 SINJA RURAL MUNICIPALITY	2	0	0	1	1	0	
60404 CHANDANNATH MUNICIPALITY	8	6	1	0	1	0	
60405 GUTHICHAUR RURAL MUNICIPALITY	0	0	0	0	0	0	
60406 TATOPANI RURAL MUNICIPALITY	1	0	0	0	1	0	
60407 TILA RURAL MUNICIPALITY	0	0	0	0	0	0	
60408 HIMA RURAL MUNICIPALITY	1	0	0	0	1	0	
Kalikot District	93	73	3	4	10	3	
60501 PALATA RURAL MUNICIPALITY	5	3	1	1	0	0	
60502 PACHAL JHARANA RURAL MUNICIPALITY	1	1	0	0	0	0	
60503 RASKOT MUNICIPALITY	9	9	0	0	0	0	
60504 SANNI TRIBENI RURAL MUNICIPALITY	3	0	0	2	1	0	
60505 NARAHARINATH RURAL MUNICIPALITY	3	3	0	0	0	0	
60506 KHANDACHAKRA MUNICIPALITY	32	29	1	1	1	0	
60507 TILAGUPHA MUNICIPALITY	28	21	1	0	4	2	
60508 MAHAWAI RURAL MUNICIPALITY	3	1	0	0	1	1	
60509 SHUVA KALIKA RURAL MUNICIPALITY	9	6	0	0	3	0	
Dailekh District	24	7	6	5	6	0	
60601 NAUMULE RURAL MUNICIPALITY	1	1	0	0	0	0	
60602 MAHABU RURAL MUNICIPALITY	1	1	0	0	0	0	
60603 BHAIRABI RURAL MUNICIPALITY	1	1	0	0	0	0	
60604 THANTIKANDH RURAL MUNICIPALITY	0	0	0	0	0	0	
60605 AATHBIS MUNICIPALITY	3	0	1	1	1	0	
60606 CHAMUNDA BINDRASAINI MUNICIPALITY	1	0	1	0	0	0	
60607 DULLU MUNICIPALITY	0	0	0	0	0	0	
60608 NARAYAN MUNICIPALITY	16	4	4	4	4	0	
60609 BHAGAWATIMAI RURAL MUNICIPALITY	0	0	0	0	0	0	
60610 DUNGESHWOR RURAL MUNICIPALITY	0	0	0	0	0	0	
60611 GURANS RURAL MUNICIPALITY	1	0	0	0	1	0	
Jajarkot District	25	7	3	6	5	4	
60701 BAREKOT RURAL MUNICIPALITY	5	1	1	3	0	0	
60702 KUSE RURAL MUNICIPALITY	2	0	0	1	1	0	
60703 JUNICHANDE RURAL MUNICIPALITY	0	0	0	0	0	0	
60704 CHHEDAGAD MUNICIPALITY	0	0	0	0	0	0	
60705 SHIVALAYA RURAL MUNICIPALITY	0	0	0	0	0	0	
60706 BHERI MALIKA MUNICIPALITY	14	6	1	2	1	4	
60707 NALAGAD MUNICIPALITY	4	0	1	0	3	0	

1) NSIC stands for Nepal Standard Industrial Classification.

2) Includes "Not reported ", "Unknown" and so on.

Table 3-1 Number of Establishments by Section of Industrial Classification, Working Days for the last one year and Local Level.

District and Local Level	Section of NSIC ¹⁾					
	B+D+E+F					
	Mining, Electricity, Gas, Water supply & Construction					
	Working Days for the last one year (Operating through the year)					
Total	Less than 300 days	300 to 319 days	320 to 349 days	350 days or more	Not Stated ²⁾	
Rukum West District	32	8	5	2	15	2
60801 AATHABISAKOT MUNICIPALITY	2	0	1	1	0	0
60802 SANIBHERI RURAL MUNICIPALITY	8	1	0	1	6	0
60803 BANPHIKOT RURAL MUNICIPALITY	3	0	2	0	1	0
60804 MUSIKOT MUNICIPALITY	11	3	2	0	5	1
60805 TRIBENI RURAL MUNICIPALITY	5	2	0	0	3	0
60806 CHAURJAHARI MUNICIPALITY	3	2	0	0	0	1
Salyan District	26	18	5	0	3	0
60901 DARMA RURAL MUNICIPALITY	0	0	0	0	0	0
60902 KUMAKH RURAL MUNICIPALITY	8	8	0	0	0	0
60903 BANAGAD KUPINDE MUNICIPALITY	0	0	0	0	0	0
60904 SHIDHA KUMAKHA RURAL MUNICIPALITY	0	0	0	0	0	0
60905 BAGACHOUR MUNICIPALITY	7	2	2	0	3	0
60906 CHHATRESHWORI RURAL MUNICIPALITY	1	0	1	0	0	0
60907 SHARADA MUNICIPALITY	6	5	1	0	0	0
60908 KALIMATI RURAL MUNICIPALITY	1	1	0	0	0	0
60909 TRIBENI RURAL MUNICIPALITY	3	2	1	0	0	0
60910 KAPURKOT RURAL MUNICIPALITY	0	0	0	0	0	0
Surkhet District	36	16	3	6	7	4
61001 SIMTA RURAL MUNICIPALITY	2	0	0	0	2	0
61002 CHINGAD RURAL MUNICIPALITY	1	0	0	0	1	0
61003 LEKABESHI MUNICIPALITY	3	2	0	0	1	0
61004 GURBHAKOT MUNICIPALITY	3	2	0	1	0	0
61005 BHERIGANGA MUNICIPALITY	2	2	0	0	0	0
61006 BIRENDRANAGAR MUNICIPALITY	19	6	2	4	3	4
61007 BARAHATAL RURAL MUNICIPALITY	0	0	0	0	0	0
61008 PANCHAPURI MUNICIPALITY	5	4	1	0	0	0
61009 CHAUKUNE RURAL MUNICIPALITY	1	0	0	1	0	0

1) NSIC stands for Nepal Standard Industrial Classification.

2) Includes "Not reported ", "Unknown" and so on.

Table 3-1 Number of Establishments by Section of Industrial Classification, Working Days for the last one year and Local Level.

District and Local Level	Section of NSIC ¹⁾					
	G					
	Wholesale and Retail Trade					
	Working Days for the last one year (Operating through the year)					
	Total	Less than 300 days	300 to 319 days	320 to 349 days	350 days or more	Not Stated ²⁾
Karnali Province						
Total	22,647	5,114	4,241	7,522	5,129	641
Municipality	13,968	3,158	2,492	4,649	3,047	622
Rural Municipality	8,679	1,956	1,749	2,873	2,082	19
601 Dolpa						
Total	350	128	85	112	25	0
Municipality	256	110	68	61	17	0
Rural Municipality	94	18	17	51	8	0
602 Mugu						
Total	816	208	91	396	115	6
Municipality	416	92	16	283	19	6
Rural Municipality	400	116	75	113	96	0
603 Humla						
Total	629	223	132	176	97	1
Rural Municipality	629	223	132	176	97	1
604 Jumla						
Total	1,758	631	493	375	257	2
Municipality	623	294	118	99	110	2
Rural Municipality	1,135	337	375	276	147	0
605 Kalikot						
Total	1,688	439	359	488	391	11
Municipality	790	159	148	238	239	6
Rural Municipality	898	280	211	250	152	5

1) NSIC stands for Nepal Standard Industrial Classification.

2) Includes "Not reported ", "Unknown" and so on.

Table 3-1 Number of Establishments by Section of Industrial Classification, Working Days for the last one year and Local Level.

District and Local Level	Section of NSIC ¹⁾					
	G					
	Wholesale and Retail Trade					
	Working Days for the last one year (Operating through the year)					
	Total	Less than 300 days	300 to 319 days	320 to 349 days	350 days or more	Not Stated ²⁾
606 Dailekh						
Total	3,176	627	442	1,238	857	12
Municipality	1,706	322	207	797	372	8
Rural Municipality	1,470	305	235	441	485	4
607 Jajarkot						
Total	1,795	483	269	553	473	17
Municipality	1,089	328	141	313	295	12
Rural Municipality	706	155	128	240	178	5
608 Rukum West						
Total	2,125	557	568	614	374	12
Municipality	1,467	434	456	332	236	9
Rural Municipality	658	123	112	282	138	3
609 Salyan						
Total	3,237	573	791	1,253	619	1
Municipality	1,608	330	463	416	398	1
Rural Municipality	1,629	243	328	837	221	0
610 Surkhet						
Total	7,073	1,245	1,011	2,317	1,921	579
Municipality	6,013	1,089	875	2,110	1,361	578
Rural Municipality	1,060	156	136	207	560	1

1) NSIC stands for Nepal Standard Industrial Classification.

2) Includes "Not reported ", "Unknown" and so on.

Table 3-1 Number of Establishments by Section of Industrial Classification, Working Days for the last one year and Local Level.

District and Local Level	Section of NSIC ¹⁾						Not Stated ²⁾
	G						
	Wholesale and Retail Trade						
	Working Days for the last one year (Operating through the year)						
Total	Less than 300 days	300 to 319 days	320 to 349 days	350 days or more			
Dolpa District	350	128	85	112	25	0	
60101 DOLPO BUDDHA RURAL MUNICIPALITY	1	1	0	0	0	0	
60102 SHEY PHOKSUNDO RURAL MUNICIPALITY	0	0	0	0	0	0	
60103 JAGADULLA RURAL MUNICIPALITY	36	3	5	28	0	0	
60104 MUDKECHULA RURAL MUNICIPALITY	53	11	12	22	8	0	
60105 TRIPURASUNDARI MUNICIPALITY	107	43	38	24	2	0	
60106 THULIBHERI MUNICIPALITY	149	67	30	37	15	0	
60107 KAIKE RURAL MUNICIPALITY	1	1	0	0	0	0	
60108 CHHARKA TANGSONG RURAL MUNICIPALITY	3	2	0	1	0	0	
Mugu District	816	208	91	396	115	6	
60201 MUGUMAKARMAROG RURAL MUNICIPALITY	15	2	2	7	4	0	
60202 CHHAYANATH RARA MUNICIPALITY	416	92	16	283	19	6	
60203 SORU RURAL MUNICIPALITY	216	33	35	95	53	0	
60204 KHATYAD RURAL MUNICIPALITY	169	81	38	11	39	0	
Humla District	629	223	132	176	97	1	
60301 CHANKHELI RURAL MUNICIPALITY	104	31	24	25	24	0	
60302 KHARPUNATH RURAL MUNICIPALITY	75	50	16	9	0	0	
60303 SIMKOT RURAL MUNICIPALITY	200	20	49	94	37	0	
60304 NAMKHA RURAL MUNICIPALITY	15	5	2	4	4	0	
60305 SARKEGAD RURAL MUNICIPALITY	75	35	12	11	17	0	
60306 ADANCHULI RURAL MUNICIPALITY	96	46	15	26	8	1	
60307 TANJAKOT RURAL MUNICIPALITY	64	36	14	7	7	0	
Jumla District	1,758	631	493	375	257	2	
60401 PATARASI RURAL MUNICIPALITY	191	78	43	47	23	0	
60402 KANAKA SUNDARI RURAL MUNICIPALITY	148	24	45	29	50	0	
60403 SINJA RURAL MUNICIPALITY	131	46	28	42	15	0	
60404 CHANDANNATH MUNICIPALITY	623	294	118	99	110	2	
60405 GUTHICHAUR RURAL MUNICIPALITY	137	50	33	37	17	0	
60406 TATOPANI RURAL MUNICIPALITY	194	48	85	57	4	0	
60407 TILA RURAL MUNICIPALITY	213	32	104	44	33	0	
60408 HIMA RURAL MUNICIPALITY	121	59	37	20	5	0	
Kalikot District	1,688	439	359	488	391	11	
60501 PALATA RURAL MUNICIPALITY	139	26	51	51	10	1	
60502 PACHAL JHARANA RURAL MUNICIPALITY	141	33	11	38	59	0	
60503 RASKOT MUNICIPALITY	228	62	80	62	23	1	
60504 SANNI TRIBENI RURAL MUNICIPALITY	145	52	43	41	9	0	
60505 NARAHARINATH RURAL MUNICIPALITY	247	84	57	65	41	0	
60506 KHANDACHAKRA MUNICIPALITY	393	49	53	118	170	3	
60507 TILAGUPHA MUNICIPALITY	169	48	15	58	46	2	
60508 MAHAWAI RURAL MUNICIPALITY	81	26	17	33	3	2	
60509 SHUVA KALIKA RURAL MUNICIPALITY	145	59	32	22	30	2	
Dailekh District	3,176	627	442	1,238	857	12	
60601 NAUMULE RURAL MUNICIPALITY	200	71	56	29	44	0	
60602 MAHABU RURAL MUNICIPALITY	186	36	15	82	53	0	
60603 BHAIKABI RURAL MUNICIPALITY	283	69	47	111	56	0	
60604 THANTIKANDH RURAL MUNICIPALITY	130	22	11	31	65	1	
60605 AATHBIS MUNICIPALITY	342	46	27	190	75	4	
60606 CHAMUNDA BINDRASAINI MUNICIPALITY	230	28	11	107	84	0	
60607 DULLU MUNICIPALITY	570	143	88	267	69	3	
60608 NARAYAN MUNICIPALITY	564	105	81	233	144	1	
60609 BHAGAWATIMAI RURAL MUNICIPALITY	208	48	52	64	44	0	
60610 DUNGESHWOR RURAL MUNICIPALITY	204	31	9	80	84	0	
60611 GURANS RURAL MUNICIPALITY	259	28	45	44	139	3	
Jajarkot District	1,795	483	269	553	473	17	
60701 BAREKOT RURAL MUNICIPALITY	236	50	54	114	14	4	
60702 KUSE RURAL MUNICIPALITY	144	16	45	79	4	0	
60703 JUNICHANDE RURAL MUNICIPALITY	152	8	5	27	111	1	
60704 CHHEDAGAD MUNICIPALITY	350	95	75	129	47	4	
60705 SHIVALAYA RURAL MUNICIPALITY	174	81	24	20	49	0	
60706 BHERI MALIKA MUNICIPALITY	531	178	18	123	205	7	
60707 NALAGAD MUNICIPALITY	208	55	48	61	43	1	

1) NSIC stands for Nepal Standard Industrial Classification.

2) Includes "Not reported ", "Unknown" and so on.

Table 3-1 Number of Establishments by Section of Industrial Classification, Working Days for the last one year and Local Level.

District and Local Level	Section of NSIC ¹⁾						Not Stated ²⁾
	G						
	Wholesale and Retail Trade						
	Working Days for the last one year (Operating through the year)						
	Total	Less than 300 days	300 to 319 days	320 to 349 days	350 days or more		
Rukum West District	2,125	557	568	614	374	12	
60801 AATHABISAKOT MUNICIPALITY	352	95	70	151	35	1	
60802 SANIBHERI RURAL MUNICIPALITY	190	57	36	80	17	0	
60803 BANPHIKOT RURAL MUNICIPALITY	188	45	30	67	45	1	
60804 MUSIKOT MUNICIPALITY	718	236	257	95	124	6	
60805 TRIBENI RURAL MUNICIPALITY	280	21	46	135	76	2	
60806 CHAURJAHARI MUNICIPALITY	397	103	129	86	77	2	
Salyan District	3,237	573	791	1,253	619	1	
60901 DARMA RURAL MUNICIPALITY	219	4	0	185	30	0	
60902 KUMAKH RURAL MUNICIPALITY	282	60	78	126	18	0	
60903 BANAGAD KUPINDE MUNICIPALITY	360	56	80	97	127	0	
60904 SHIDHA KUMAKHA RURAL MUNICIPALITY	150	11	20	72	47	0	
60905 BAGACHOUR MUNICIPALITY	604	140	172	131	161	0	
60906 CHHATRESHWORI RURAL MUNICIPALITY	292	44	53	133	62	0	
60907 SHARADA MUNICIPALITY	644	134	211	188	110	1	
60908 KALIMATI RURAL MUNICIPALITY	218	43	68	77	30	0	
60909 TRIBENI RURAL MUNICIPALITY	262	55	89	99	19	0	
60910 KAPURKOT RURAL MUNICIPALITY	206	26	20	145	15	0	
Surkhet District	7,073	1,245	1,011	2,317	1,921	579	
61001 SIMTA RURAL MUNICIPALITY	331	57	111	72	91	0	
61002 CHINGAD RURAL MUNICIPALITY	230	14	7	7	202	0	
61003 LEKABESHI MUNICIPALITY	374	87	131	54	99	3	
61004 GURBHAKOT MUNICIPALITY	768	111	61	253	340	3	
61005 BHERIGANGA MUNICIPALITY	914	135	67	503	207	2	
61006 BIRENDRANAGAR MUNICIPALITY	3,527	652	557	1,128	621	569	
61007 BARAHATAL RURAL MUNICIPALITY	242	34	5	28	175	0	
61008 PANCHAPURI MUNICIPALITY	430	104	59	172	94	1	
61009 CHAUKUNE RURAL MUNICIPALITY	257	51	13	100	92	1	

1) NSIC stands for Nepal Standard Industrial Classification.

2) Includes "Not reported ", "Unknown" and so on.

Table 3-1 Number of Establishments by Section of Industrial Classification, Working Days for the last one year and Local Level.

District and Local Level	Section of NSIC ¹⁾					
	H+J					
	Transportation and Storage, Information and Communication					
	Working Days for the last one year (Operating through the year)					
	Total	Less than 300 days	300 to 319 days	320 to 349 days	350 days or more	Not Stated ²⁾
Karnali Province						
Total	283	91	31	24	110	27
Municipality	187	54	17	12	77	27
Rural Municipality	96	37	14	12	33	0
601 Dolpa						
Total	12	4	1	0	7	0
Municipality	11	3	1	0	7	0
Rural Municipality	1	1	0	0	0	0
602 Mugu						
Total	13	4	2	1	6	0
Municipality	8	2	1	0	5	0
Rural Municipality	5	2	1	1	1	0
603 Humla						
Total	12	4	1	1	6	0
Rural Municipality	12	4	1	1	6	0
604 Jumla						
Total	17	4	2	2	9	0
Municipality	11	3	0	1	7	0
Rural Municipality	6	1	2	1	2	0
605 Kalikot						
Total	13	7	0	0	6	0
Municipality	9	4	0	0	5	0
Rural Municipality	4	3	0	0	1	0

1) NSIC stands for Nepal Standard Industrial Classification.

2) Includes "Not reported", "Unknown" and so on.

Table 3-1 Number of Establishments by Section of Industrial Classification, Working Days for the last one year and Local Level.

District and Local Level	Section of NSIC ¹⁾					
	H+J					
	Transportation and Storage, Information and Communication					
	Working Days for the last one year (Operating through the year)					
	Total	Less than 300 days	300 to 319 days	320 to 349 days	350 days or more	Not Stated ²⁾
606 Dailekh						
Total	44	13	4	8	17	2
Municipality	27	8	2	3	12	2
Rural Municipality	17	5	2	5	5	0
607 Jajarkot						
Total	19	5	4	1	3	6
Municipality	11	3	1	0	1	6
Rural Municipality	8	2	3	1	2	0
608 Rukum West						
Total	23	7	3	1	10	2
Municipality	16	5	3	1	5	2
Rural Municipality	7	2	0	0	5	0
609 Salyan						
Total	51	23	8	2	18	0
Municipality	31	13	5	1	12	0
Rural Municipality	20	10	3	1	6	0
610 Surkhet						
Total	79	20	6	8	28	17
Municipality	63	13	4	6	23	17
Rural Municipality	16	7	2	2	5	0

1) NSIC stands for Nepal Standard Industrial Classification.

2) Includes "Not reported", "Unknown" and so on.

Table 3-1 Number of Establishments by Section of Industrial Classification, Working Days for the last one year and Local Level.

District and Local Level	Section of NSIC ¹⁾						Not Stated ²⁾
	H+J						
	Transportation and Storage, Information and Communication						
	Working Days for the last one year (Operating through the year)						
	Total	Less than 300 days	300 to 319 days	320 to 349 days	350 days or more		
Dolpa District	12	4	1	0	7	0	
60101 DOLPO BUDDHA RURAL MUNICIPALITY	1	1	0	0	0	0	
60102 SHEY PHOKSUNDO RURAL MUNICIPALITY	0	0	0	0	0	0	
60103 JAGADULLA RURAL MUNICIPALITY	0	0	0	0	0	0	
60104 MUDKECHULA RURAL MUNICIPALITY	0	0	0	0	0	0	
60105 TRIPURASUNDARI MUNICIPALITY	2	1	0	0	1	0	
60106 THULIBHERI MUNICIPALITY	9	2	1	0	6	0	
60107 KAIKE RURAL MUNICIPALITY	0	0	0	0	0	0	
60108 CHHARKA TANGSONG RURAL MUNICIPALITY	0	0	0	0	0	0	
Mugu District	13	4	2	1	6	0	
60201 MUGUMAKARMAROG RURAL MUNICIPALITY	1	1	0	0	0	0	
60202 CHHAYANATH RARA MUNICIPALITY	8	2	1	0	5	0	
60203 SORU RURAL MUNICIPALITY	2	1	0	1	0	0	
60204 KHATYAD RURAL MUNICIPALITY	2	0	1	0	1	0	
Humla District	12	4	1	1	6	0	
60301 CHANKHELI RURAL MUNICIPALITY	0	0	0	0	0	0	
60302 KHARPUNATH RURAL MUNICIPALITY	0	0	0	0	0	0	
60303 SIMKOT RURAL MUNICIPALITY	6	2	0	1	3	0	
60304 NAMKHA RURAL MUNICIPALITY	3	0	1	0	2	0	
60305 SARKEGAD RURAL MUNICIPALITY	1	1	0	0	0	0	
60306 ADANCHULI RURAL MUNICIPALITY	2	1	0	0	1	0	
60307 TANJAKOT RURAL MUNICIPALITY	0	0	0	0	0	0	
Jumla District	17	4	2	2	9	0	
60401 PATARASI RURAL MUNICIPALITY	1	0	1	0	0	0	
60402 KANAKA SUNDARI RURAL MUNICIPALITY	2	0	1	1	0	0	
60403 SINJA RURAL MUNICIPALITY	2	1	0	0	1	0	
60404 CHANDANNATH MUNICIPALITY	11	3	0	1	7	0	
60405 GUTHICHAUR RURAL MUNICIPALITY	0	0	0	0	0	0	
60406 TATOPANI RURAL MUNICIPALITY	0	0	0	0	0	0	
60407 TILA RURAL MUNICIPALITY	0	0	0	0	0	0	
60408 HIMA RURAL MUNICIPALITY	1	0	0	0	1	0	
Kalikot District	13	7	0	0	6	0	
60501 PALATA RURAL MUNICIPALITY	2	1	0	0	1	0	
60502 PACHAL JHARANA RURAL MUNICIPALITY	0	0	0	0	0	0	
60503 RASKOT MUNICIPALITY	1	1	0	0	0	0	
60504 SANNI TRIBENI RURAL MUNICIPALITY	0	0	0	0	0	0	
60505 NARAHARINATH RURAL MUNICIPALITY	2	2	0	0	0	0	
60506 KHANDACHAKRA MUNICIPALITY	6	1	0	0	5	0	
60507 TILAGUPHA MUNICIPALITY	2	2	0	0	0	0	
60508 MAHAWAI RURAL MUNICIPALITY	0	0	0	0	0	0	
60509 SHUVA KALIKA RURAL MUNICIPALITY	0	0	0	0	0	0	
Dailekh District	44	13	4	8	17	2	
60601 NAUMULE RURAL MUNICIPALITY	1	0	0	0	1	0	
60602 MAHABU RURAL MUNICIPALITY	4	2	0	2	0	0	
60603 BHAIRABI RURAL MUNICIPALITY	0	0	0	0	0	0	
60604 THANTIKANDH RURAL MUNICIPALITY	3	2	1	0	0	0	
60605 AATHBIS MUNICIPALITY	3	1	0	0	2	0	
60606 CHAMUNDA BINDRASAINI MUNICIPALITY	4	0	1	1	2	0	
60607 DULLU MUNICIPALITY	12	5	0	2	4	1	
60608 NARAYAN MUNICIPALITY	8	2	1	0	4	1	
60609 BHAGAWATIMAI RURAL MUNICIPALITY	3	0	0	2	1	0	
60610 DUNGESHWOR RURAL MUNICIPALITY	4	1	1	1	1	0	
60611 GURANS RURAL MUNICIPALITY	2	0	0	0	2	0	
Jajarkot District	19	5	4	1	3	6	
60701 BAREKOT RURAL MUNICIPALITY	1	0	1	0	0	0	
60702 KUSE RURAL MUNICIPALITY	2	1	1	0	0	0	
60703 JUNICHANDE RURAL MUNICIPALITY	2	1	0	0	1	0	
60704 CHHEDAGAD MUNICIPALITY	1	0	0	0	0	1	
60705 SHIVALAYA RURAL MUNICIPALITY	3	0	1	1	1	0	
60706 BHERI MALIKA MUNICIPALITY	7	1	0	0	1	5	
60707 NALAGAD MUNICIPALITY	3	2	1	0	0	0	

1) NSIC stands for Nepal Standard Industrial Classification.

2) Includes "Not reported ", "Unknown" and so on.

Table 3-1 Number of Establishments by Section of Industrial Classification, Working Days for the last one year and Local Level.

District and Local Level	Section of NSIC ¹⁾					
	H+J					
	Transportation and Storage, Information and Communication					
	Working Days for the last one year (Operating through the year)					
	Total	Less than 300 days	300 to 319 days	320 to 349 days	350 days or more	Not Stated ²⁾
Rukum West District	23	7	3	1	10	2
60801 AATHABISAKOT MUNICIPALITY	1	0	0	1	0	0
60802 SANIBHERI RURAL MUNICIPALITY	3	0	0	0	3	0
60803 BANPHIKOT RURAL MUNICIPALITY	3	1	0	0	2	0
60804 MUSIKOT MUNICIPALITY	12	4	3	0	3	2
60805 TRIBENI RURAL MUNICIPALITY	1	1	0	0	0	0
60806 CHAURJAHARI MUNICIPALITY	3	1	0	0	2	0
Salyan District	51	23	8	2	18	0
60901 DARMA RURAL MUNICIPALITY	1	0	0	0	1	0
60902 KUMAKH RURAL MUNICIPALITY	4	3	0	0	1	0
60903 BANAGAD KUPINDE MUNICIPALITY	5	4	0	0	1	0
60904 SHIDHA KUMAKHA RURAL MUNICIPALITY	0	0	0	0	0	0
60905 BAGACHOUR MUNICIPALITY	7	1	2	1	3	0
60906 CHHATRESHWORI RURAL MUNICIPALITY	3	2	1	0	0	0
60907 SHARADA MUNICIPALITY	19	8	3	0	8	0
60908 KALIMATI RURAL MUNICIPALITY	6	1	1	1	3	0
60909 TRIBENI RURAL MUNICIPALITY	2	2	0	0	0	0
60910 KAPURKOT RURAL MUNICIPALITY	4	2	1	0	1	0
Surkhet District	79	20	6	8	28	17
61001 SIMTA RURAL MUNICIPALITY	5	0	1	0	4	0
61002 CHINGAD RURAL MUNICIPALITY	4	4	0	0	0	0
61003 LEKABESHI MUNICIPALITY	4	2	0	0	1	1
61004 GURBHAKOT MUNICIPALITY	8	2	1	0	5	0
61005 BHERIGANGA MUNICIPALITY	6	1	1	1	3	0
61006 BIRENDRANAGAR MUNICIPALITY	37	4	2	4	11	16
61007 BARAHATAL RURAL MUNICIPALITY	3	2	0	1	0	0
61008 PANCHAPURI MUNICIPALITY	8	4	0	1	3	0
61009 CHAUKUNE RURAL MUNICIPALITY	4	1	1	1	1	0

1) NSIC stands for Nepal Standard Industrial Classification.

2) Includes "Not reported ", "Unknown" and so on.

Table 3-1 Number of Establishments by Section of Industrial Classification, Working Days for the last one year and Local Level.

District and Local Level	Section of NSIC ¹⁾					
	I					
	Accommodation and Food Service					
	Working Days for the last one year (Operating through the year)					
	Total	Less than 300 days	300 to 319 days	320 to 349 days	350 days or more	Not Stated ²⁾
Karnali Province						
Total	6,099	1,315	917	1,947	1,729	191
Municipality	4,023	892	547	1,291	1,108	185
Rural Municipality	2,076	423	370	656	621	6
601 Dolpa						
Total	159	60	26	56	17	0
Municipality	115	50	26	33	6	0
Rural Municipality	44	10	0	23	11	0
602 Mugu						
Total	450	122	44	208	74	2
Municipality	263	59	14	159	29	2
Rural Municipality	187	63	30	49	45	0
603 Humla						
Total	315	78	74	106	56	1
Rural Municipality	315	78	74	106	56	1
604 Jumla						
Total	429	140	100	90	98	1
Municipality	173	83	36	23	30	1
Rural Municipality	256	57	64	67	68	0
605 Kalikot						
Total	414	90	44	135	140	5
Municipality	293	50	28	104	108	3
Rural Municipality	121	40	16	31	32	2

1) NSIC stands for Nepal Standard Industrial Classification.

2) Includes "Not reported", "Unknown" and so on.

Table 3-1 Number of Establishments by Section of Industrial Classification, Working Days for the last one year and Local Level.

District and Local Level	Section of NSIC ¹⁾					
	I					
	Accommodation and Food Service					
	Working Days for the last one year (Operating through the year)					
	Total	Less than 300 days	300 to 319 days	320 to 349 days	350 days or more	Not Stated ²⁾
606 Dailekh						
Total	1,123	167	156	413	381	6
Municipality	685	103	69	283	225	5
Rural Municipality	438	64	87	130	156	1
607 Jajarkot						
Total	368	114	65	81	102	6
Municipality	278	95	52	55	71	5
Rural Municipality	90	19	13	26	31	1
608 Rukum West						
Total	560	111	136	172	140	1
Municipality	425	90	114	115	106	0
Rural Municipality	135	21	22	57	34	1
609 Salyan						
Total	672	107	135	229	201	0
Municipality	414	69	86	109	150	0
Rural Municipality	258	38	49	120	51	0
610 Surkhet						
Total	1,609	326	137	457	520	169
Municipality	1,377	293	122	410	383	169
Rural Municipality	232	33	15	47	137	0

1) NSIC stands for Nepal Standard Industrial Classification.

2) Includes "Not reported", "Unknown" and so on.

Table 3-1 Number of Establishments by Section of Industrial Classification, Working Days for the last one year and Local Level.

District and Local Level	Section of NSIC ¹⁾					
	I					
	Accommodation and Food Service					
	Working Days for the last one year (Operating through the year)					
Total	Less than 300 days	300 to 319 days	320 to 349 days	350 days or more	Not Stated ²⁾	
Dolpa District	159	60	26	56	17	0
60101 DOLPO BUDDHA RURAL MUNICIPALITY	6	4	0	2	0	0
60102 SHEY PHOKSUNDO RURAL MUNICIPALITY	0	0	0	0	0	0
60103 JAGADULLA RURAL MUNICIPALITY	1	1	0	0	0	0
60104 MUDKECHULA RURAL MUNICIPALITY	0	0	0	0	0	0
60105 TRIPURASUNDARI MUNICIPALITY	69	37	11	19	2	0
60106 THULIBHERI MUNICIPALITY	46	13	15	14	4	0
60107 KAIKE RURAL MUNICIPALITY	23	2	0	13	8	0
60108 CHHARKA TANGSONG RURAL MUNICIPALITY	14	3	0	8	3	0
Mugu District	450	122	44	208	74	2
60201 MUGUMAKARMAROG RURAL MUNICIPALITY	47	9	4	12	22	0
60202 CHHAYANATH RARA MUNICIPALITY	263	59	14	159	29	2
60203 SORU RURAL MUNICIPALITY	46	4	7	24	11	0
60204 KHATYAD RURAL MUNICIPALITY	94	50	19	13	12	0
Humla District	315	78	74	106	56	1
60301 CHANKHELI RURAL MUNICIPALITY	27	6	7	9	5	0
60302 KHARPUNATH RURAL MUNICIPALITY	44	17	13	12	2	0
60303 SIMKOT RURAL MUNICIPALITY	101	13	25	41	22	0
60304 NAMKHA RURAL MUNICIPALITY	65	17	18	18	12	0
60305 SARKEGAD RURAL MUNICIPALITY	35	4	4	17	10	0
60306 ADANCHULI RURAL MUNICIPALITY	29	13	6	6	3	1
60307 TANJAKOT RURAL MUNICIPALITY	14	8	1	3	2	0
Jumla District	429	140	100	90	98	1
60401 PATARASI RURAL MUNICIPALITY	31	13	5	7	6	0
60402 KANAKA SUNDARI RURAL MUNICIPALITY	72	7	18	12	35	0
60403 SINJA RURAL MUNICIPALITY	30	11	9	7	3	0
60404 CHANDANNATH MUNICIPALITY	173	83	36	23	30	1
60405 GUTHICHAUR RURAL MUNICIPALITY	23	4	3	8	8	0
60406 TATOPANI RURAL MUNICIPALITY	18	4	7	5	2	0
60407 TILA RURAL MUNICIPALITY	39	10	9	11	9	0
60408 HIMA RURAL MUNICIPALITY	43	8	13	17	5	0
Kalikot District	414	90	44	135	140	5
60501 PALATA RURAL MUNICIPALITY	4	1	0	3	0	0
60502 PACHAL JHARANA RURAL MUNICIPALITY	25	3	1	9	12	0
60503 RASKOT MUNICIPALITY	20	3	4	11	2	0
60504 SANNI TRIBENI RURAL MUNICIPALITY	14	4	4	2	4	0
60505 NARAHARINATH RURAL MUNICIPALITY	30	4	3	10	12	1
60506 KHANDACHAKRA MUNICIPALITY	193	23	20	70	77	3
60507 TILAGUPHA MUNICIPALITY	80	24	4	23	29	0
60508 MAHAWAI RURAL MUNICIPALITY	22	13	3	4	1	1
60509 SHUVA KALIKA RURAL MUNICIPALITY	26	15	5	3	3	0
Dailekh District	1,123	167	156	413	381	6
60601 NAUMULE RURAL MUNICIPALITY	61	11	16	12	22	0
60602 MAHABU RURAL MUNICIPALITY	24	5	2	10	7	0
60603 BHAIRABI RURAL MUNICIPALITY	80	13	12	34	21	0
60604 THANTIKANDH RURAL MUNICIPALITY	42	8	3	12	19	0
60605 AATHBIS MUNICIPALITY	169	20	16	93	39	1
60606 CHAMUNDA BINDRASAINI MUNICIPALITY	110	8	1	32	69	0
60607 DULLU MUNICIPALITY	171	38	20	80	31	2
60608 NARAYAN MUNICIPALITY	235	37	32	78	86	2
60609 BHAGAWATIMAI RURAL MUNICIPALITY	33	3	11	13	6	0
60610 DUNGESHWOR RURAL MUNICIPALITY	71	11	4	26	30	0
60611 GURANS RURAL MUNICIPALITY	127	13	39	23	51	1
Jajarkot District	368	114	65	81	102	6
60701 BAREKOT RURAL MUNICIPALITY	36	8	12	14	1	1
60702 KUSE RURAL MUNICIPALITY	8	0	0	8	0	0
60703 JUNICHANDE RURAL MUNICIPALITY	7	0	0	0	7	0
60704 CHHEDAGAD MUNICIPALITY	78	19	19	28	11	1
60705 SHIVALAYA RURAL MUNICIPALITY	39	11	1	4	23	0
60706 BHERI MALIKA MUNICIPALITY	126	57	5	15	47	2
60707 NALAGAD MUNICIPALITY	74	19	28	12	13	2

1) NSIC stands for Nepal Standard Industrial Classification.

2) Includes "Not reported ", "Unknown" and so on.

Table 3-1 Number of Establishments by Section of Industrial Classification, Working Days for the last one year and Local Level.

District and Local Level	Section of NSIC ¹⁾					
	I					
	Accommodation and Food Service					
	Working Days for the last one year (Operating through the year)					
Total	Less than 300 days	300 to 319 days	320 to 349 days	350 days or more	Not Stated ²⁾	
Rukum West District	560	111	136	172	140	1
60801 AATHABISAKOT MUNICIPALITY	86	19	10	48	9	0
60802 SANIBHERI RURAL MUNICIPALITY	35	7	6	16	6	0
60803 BANPHIKOT RURAL MUNICIPALITY	36	10	6	11	9	0
60804 MUSIKOT MUNICIPALITY	238	48	78	43	69	0
60805 TRIBENI RURAL MUNICIPALITY	64	4	10	30	19	1
60806 CHAURJAHARI MUNICIPALITY	101	23	26	24	28	0
Salyan District	672	107	135	229	201	0
60901 DARMA RURAL MUNICIPALITY	28	0	0	21	7	0
60902 KUMAKH RURAL MUNICIPALITY	25	9	6	8	2	0
60903 BANAGAD KUPINDE MUNICIPALITY	84	17	13	25	29	0
60904 SHIDHA KUMAKHA RURAL MUNICIPALITY	33	2	3	15	13	0
60905 BAGACHOUR MUNICIPALITY	161	23	24	36	78	0
60906 CHHATRESHWORI RURAL MUNICIPALITY	41	5	9	19	8	0
60907 SHARADA MUNICIPALITY	169	29	49	48	43	0
60908 KALIMATI RURAL MUNICIPALITY	37	5	13	9	10	0
60909 TRIBENI RURAL MUNICIPALITY	54	11	11	21	11	0
60910 KAPURKOT RURAL MUNICIPALITY	40	6	7	27	0	0
Surkhet District	1,609	326	137	457	520	169
61001 SIMTA RURAL MUNICIPALITY	59	8	11	13	27	0
61002 CHINGAD RURAL MUNICIPALITY	26	4	1	0	21	0
61003 LEKABESHI MUNICIPALITY	79	22	21	15	21	0
61004 GURBHAKOT MUNICIPALITY	195	33	14	62	85	1
61005 BHERIGANGA MUNICIPALITY	165	23	8	78	56	0
61006 BIRENDRANAGAR MUNICIPALITY	855	202	72	225	188	168
61007 BARAHATAL RURAL MUNICIPALITY	76	10	2	11	53	0
61008 PANCHAPURI MUNICIPALITY	83	13	7	30	33	0
61009 CHAUKUNE RURAL MUNICIPALITY	71	11	1	23	36	0

1) NSIC stands for Nepal Standard Industrial Classification.

2) Includes "Not reported ", "Unknown" and so on.

Table 3-1 Number of Establishments by Section of Industrial Classification, Working Days for the last one year and Local Level.

District and Local Level	Section of NSIC ¹⁾					
	K					
	Financial and Insurance					
	Working Days for the last one year (Operating through the year)					
	Total	Less than 300 days	300 to 319 days	320 to 349 days	350 days or more	Not Stated ²⁾
Karnali Province						
Total	705	431	81	34	23	136
Municipality	454	243	51	23	14	123
Rural Municipality	251	188	30	11	9	13
601 Dolpa						
Total	5	2	1	2	0	0
Municipality	5	2	1	2	0	0
Rural Municipality	0	0	0	0	0	0
602 Mugu						
Total	68	53	5	4	2	4
Municipality	19	9	3	3	0	4
Rural Municipality	49	44	2	1	2	0
603 Humla						
Total	29	20	4	4	1	0
Rural Municipality	29	20	4	4	1	0
604 Jumla						
Total	76	58	8	4	1	5
Municipality	32	22	3	2	0	5
Rural Municipality	44	36	5	2	1	0
605 Kalikot						
Total	25	13	7	3	2	0
Municipality	22	11	7	3	1	0
Rural Municipality	3	2	0	0	1	0

1) NSIC stands for Nepal Standard Industrial Classification.

2) Includes "Not reported", "Unknown" and so on.

Table 3-1 Number of Establishments by Section of Industrial Classification, Working Days for the last one year and Local Level.

District and Local Level	Section of NSIC ¹⁾					
	K					
	Financial and Insurance					
	Working Days for the last one year (Operating through the year)					
	Total	Less than 300 days	300 to 319 days	320 to 349 days	350 days or more	Not Stated ²⁾
606 Dailekh						
Total	83	46	13	1	5	18
Municipality	47	19	8	1	2	17
Rural Municipality	36	27	5	0	3	1
607 Jajarkot						
Total	41	10	2	2	1	26
Municipality	37	8	1	2	1	25
Rural Municipality	4	2	1	0	0	1
608 Rukum West						
Total	81	53	12	3	1	12
Municipality	51	28	10	1	1	11
Rural Municipality	30	25	2	2	0	1
609 Salyan						
Total	111	80	12	3	5	11
Municipality	69	56	5	2	5	1
Rural Municipality	42	24	7	1	0	10
610 Surkhet						
Total	186	96	17	8	5	60
Municipality	172	88	13	7	4	60
Rural Municipality	14	8	4	1	1	0

1) NSIC stands for Nepal Standard Industrial Classification.

2) Includes "Not reported ", "Unknown" and so on.

Table 3-1 Number of Establishments by Section of Industrial Classification, Working Days for the last one year and Local Level.

District and Local Level	Section of NSIC ¹⁾					
	K					
	Financial and Insurance					
	Working Days for the last one year (Operating through the year)					
Total	Less than 300 days	300 to 319 days	320 to 349 days	350 days or more	Not Stated ²⁾	
Dolpa District	5	2	1	2	0	0
60101 DOLPO BUDDHA RURAL MUNICIPALITY	0	0	0	0	0	0
60102 SHEY PHOKSUNDO RURAL MUNICIPALITY	0	0	0	0	0	0
60103 JAGADULLA RURAL MUNICIPALITY	0	0	0	0	0	0
60104 MUDKECHULA RURAL MUNICIPALITY	0	0	0	0	0	0
60105 TRIPURASUNDARI MUNICIPALITY	0	0	0	0	0	0
60106 THULIBHERI MUNICIPALITY	5	2	1	2	0	0
60107 KAIKE RURAL MUNICIPALITY	0	0	0	0	0	0
60108 CHHARKA TANGSONG RURAL MUNICIPALITY	0	0	0	0	0	0
Mugu District	68	53	5	4	2	4
60201 MUGUMAKARMAROG RURAL MUNICIPALITY	0	0	0	0	0	0
60202 CHHAYANATH RARA MUNICIPALITY	19	9	3	3	0	4
60203 SORU RURAL MUNICIPALITY	1	0	0	0	1	0
60204 KHATYAD RURAL MUNICIPALITY	48	44	2	1	1	0
Humla District	29	20	4	4	1	0
60301 CHANKHELI RURAL MUNICIPALITY	1	1	0	0	0	0
60302 KHARPUNATH RURAL MUNICIPALITY	1	1	0	0	0	0
60303 SIMKOT RURAL MUNICIPALITY	12	5	3	3	1	0
60304 NAMKHA RURAL MUNICIPALITY	1	1	0	0	0	0
60305 SARKEGAD RURAL MUNICIPALITY	3	1	1	1	0	0
60306 ADANCHULI RURAL MUNICIPALITY	10	10	0	0	0	0
60307 TANJAKOT RURAL MUNICIPALITY	1	1	0	0	0	0
Jumla District	76	58	8	4	1	5
60401 PATARASI RURAL MUNICIPALITY	4	4	0	0	0	0
60402 KANAKA SUNDARI RURAL MUNICIPALITY	7	6	1	0	0	0
60403 SINJA RURAL MUNICIPALITY	18	17	1	0	0	0
60404 CHANDANNATH MUNICIPALITY	32	22	3	2	0	5
60405 GUTHICHAUR RURAL MUNICIPALITY	3	2	1	0	0	0
60406 TATOPANI RURAL MUNICIPALITY	2	1	0	0	1	0
60407 TILA RURAL MUNICIPALITY	8	5	2	1	0	0
60408 HIMA RURAL MUNICIPALITY	2	1	0	1	0	0
Kalikot District	25	13	7	3	2	0
60501 PALATA RURAL MUNICIPALITY	1	1	0	0	0	0
60502 PACHAL JHARANA RURAL MUNICIPALITY	0	0	0	0	0	0
60503 RASKOT MUNICIPALITY	2	1	0	1	0	0
60504 SANNI TRIBENI RURAL MUNICIPALITY	0	0	0	0	0	0
60505 NARAHARINATH RURAL MUNICIPALITY	0	0	0	0	0	0
60506 KHANDACHAKRA MUNICIPALITY	13	6	6	0	1	0
60507 TILAGUPHA MUNICIPALITY	7	4	1	2	0	0
60508 MAHAWAI RURAL MUNICIPALITY	0	0	0	0	0	0
60509 SHUVA KALIKA RURAL MUNICIPALITY	2	1	0	0	1	0
Dailekh District	83	46	13	1	5	18
60601 NAUMULE RURAL MUNICIPALITY	7	6	0	0	1	0
60602 MAHABU RURAL MUNICIPALITY	1	1	0	0	0	0
60603 BHAIRABI RURAL MUNICIPALITY	5	4	0	0	1	0
60604 THANTIKANDH RURAL MUNICIPALITY	3	1	1	0	1	0
60605 AATHBIS MUNICIPALITY	5	5	0	0	0	0
60606 CHAMUNDA BINDRASAINI MUNICIPALITY	2	1	0	0	1	0
60607 DULLU MUNICIPALITY	12	6	2	0	0	4
60608 NARAYAN MUNICIPALITY	28	7	6	1	1	13
60609 BHAGAWATIMAI RURAL MUNICIPALITY	5	5	0	0	0	0
60610 DUNGESHWOR RURAL MUNICIPALITY	7	6	0	0	0	1
60611 GURANS RURAL MUNICIPALITY	8	4	4	0	0	0
Jajarkot District	41	10	2	2	1	26
60701 BAREKOT RURAL MUNICIPALITY	0	0	0	0	0	0
60702 KUSE RURAL MUNICIPALITY	1	0	1	0	0	0
60703 JUNICHANDE RURAL MUNICIPALITY	0	0	0	0	0	0
60704 CHHEDAGAD MUNICIPALITY	1	0	0	0	0	1
60705 SHIVALAYA RURAL MUNICIPALITY	3	2	0	0	0	1
60706 BHERI MALIKA MUNICIPALITY	36	8	1	2	1	24
60707 NALAGAD MUNICIPALITY	0	0	0	0	0	0

1) NSIC stands for Nepal Standard Industrial Classification.

2) Includes "Not reported ", "Unknown" and so on.

Table 3-1 Number of Establishments by Section of Industrial Classification, Working Days for the last one year and Local Level.

District and Local Level	Section of NSIC ¹⁾						Not Stated ²⁾
	K						
	Financial and Insurance						
	Working Days for the last one year (Operating through the year)						
Total	Less than 300 days	300 to 319 days	320 to 349 days	350 days or more			
Rukum West District	81	53	12	3	1	12	
60801 AATHABISAKOT MUNICIPALITY	7	6	0	1	0	0	
60802 SANIBHERI RURAL MUNICIPALITY	23	21	1	0	0	1	
60803 BANPHIKOT RURAL MUNICIPALITY	1	1	0	0	0	0	
60804 MUSIKOT MUNICIPALITY	35	13	10	0	1	11	
60805 TRIBENI RURAL MUNICIPALITY	6	3	1	2	0	0	
60806 CHAURJAHARI MUNICIPALITY	9	9	0	0	0	0	
Salyan District	111	80	12	3	5	11	
60901 DARMA RURAL MUNICIPALITY	3	3	0	0	0	0	
60902 KUMAKH RURAL MUNICIPALITY	10	9	0	1	0	0	
60903 BANAGAD KUPINDE MUNICIPALITY	7	3	3	1	0	0	
60904 SHIDHA KUMAKHA RURAL MUNICIPALITY	3	0	3	0	0	0	
60905 BAGACHOUR MUNICIPALITY	16	13	1	0	1	1	
60906 CHHATRESHWORI RURAL MUNICIPALITY	3	1	2	0	0	0	
60907 SHARADA MUNICIPALITY	46	40	1	1	4	0	
60908 KALIMATI RURAL MUNICIPALITY	7	6	1	0	0	0	
60909 TRIBENI RURAL MUNICIPALITY	10	3	1	0	0	6	
60910 KAPURKOT RURAL MUNICIPALITY	6	2	0	0	0	4	
Surkhet District	186	96	17	8	5	60	
61001 SIMTA RURAL MUNICIPALITY	2	0	1	1	0	0	
61002 CHINGAD RURAL MUNICIPALITY	2	1	0	0	1	0	
61003 LEKABESHI MUNICIPALITY	11	8	3	0	0	0	
61004 GURBHAKOT MUNICIPALITY	19	15	0	3	1	0	
61005 BHERIGANGA MUNICIPALITY	20	14	1	1	3	1	
61006 BIRENDRANAGAR MUNICIPALITY	109	43	5	2	0	59	
61007 BARAHATAL RURAL MUNICIPALITY	5	4	1	0	0	0	
61008 PANCHAPURI MUNICIPALITY	13	8	4	1	0	0	
61009 CHAUKUNE RURAL MUNICIPALITY	5	3	2	0	0	0	

1) NSIC stands for Nepal Standard Industrial Classification.

2) Includes "Not reported ", "Unknown" and so on.

Table 3-1 Number of Establishments by Section of Industrial Classification, Working Days for the last one year and Local Level.

District and Local Level	Section of NSIC ¹⁾					
	P					
	Education					
	Working Days for the last one year (Operating through the year)					
	Total	Less than 300 days	300 to 319 days	320 to 349 days	350 days or more	Not Stated ²⁾
Karnali Province						
Total	3,367	3,192	62	64	11	38
Municipality	1,608	1,480	40	43	8	37
Rural Municipality	1,759	1,712	22	21	3	1
601 Dolpa						
Total	93	82	5	6	0	0
Municipality	56	54	1	1	0	0
Rural Municipality	37	28	4	5	0	0
602 Mugu						
Total	141	136	2	3	0	0
Municipality	48	46	0	2	0	0
Rural Municipality	93	90	2	1	0	0
603 Humla						
Total	145	143	1	1	0	0
Rural Municipality	145	143	1	1	0	0
604 Jumla						
Total	196	185	5	4	2	0
Municipality	28	22	1	3	2	0
Rural Municipality	168	163	4	1	0	0
605 Kalikot						
Total	310	306	2	1	1	0
Municipality	120	116	2	1	1	0
Rural Municipality	190	190	0	0	0	0

1) NSIC stands for Nepal Standard Industrial Classification.

2) Includes "Not reported", "Unknown" and so on.

Table 3-1 Number of Establishments by Section of Industrial Classification, Working Days for the last one year and Local Level.

District and Local Level	Section of NSIC ¹⁾					
	P					
	Education					
	Working Days for the last one year (Operating through the year)					
	Total	Less than 300 days	300 to 319 days	320 to 349 days	350 days or more	Not Stated ²⁾
606 Dailekh						
Total	543	521	2	11	1	8
Municipality	251	235	0	8	1	7
Rural Municipality	292	286	2	3	0	1
607 Jajarkot						
Total	416	401	5	5	2	3
Municipality	221	212	1	3	2	3
Rural Municipality	195	189	4	2	0	0
608 Rukum West						
Total	337	314	14	6	1	2
Municipality	191	171	13	5	0	2
Rural Municipality	146	143	1	1	1	0
609 Salyan						
Total	521	499	12	8	2	0
Municipality	243	231	9	3	0	0
Rural Municipality	278	268	3	5	2	0
610 Surkhet						
Total	665	605	14	19	2	25
Municipality	450	393	13	17	2	25
Rural Municipality	215	212	1	2	0	0

1) NSIC stands for Nepal Standard Industrial Classification.

2) Includes "Not reported ", "Unknown" and so on.

Table 3-1 Number of Establishments by Section of Industrial Classification, Working Days for the last one year and Local Level.

District and Local Level	Section of NSIC ¹⁾					
	P					
	Education					
	Working Days for the last one year (Operating through the year)					
	Total	Less than 300 days	300 to 319 days	320 to 349 days	350 days or more	Not Stated ²⁾
Dolpa District	93	82	5	6	0	0
60101 DOLPO BUDDHA RURAL MUNICIPALITY	3	3	0	0	0	0
60102 SHEY PHOKSUNDO RURAL MUNICIPALITY	10	10	0	0	0	0
60103 JAGADULLA RURAL MUNICIPALITY	5	3	0	2	0	0
60104 MUDKECHULA RURAL MUNICIPALITY	3	2	0	1	0	0
60105 TRIPURASUNDARI MUNICIPALITY	33	31	1	1	0	0
60106 THULIBHERI MUNICIPALITY	23	23	0	0	0	0
60107 KAIKE RURAL MUNICIPALITY	11	6	4	1	0	0
60108 CHHARKA TANGSONG RURAL MUNICIPALITY	5	4	0	1	0	0
Mugu District	141	136	2	3	0	0
60201 MUGUMAKARMAROG RURAL MUNICIPALITY	14	14	0	0	0	0
60202 CHHAYANATH RARA MUNICIPALITY	48	46	0	2	0	0
60203 SORU RURAL MUNICIPALITY	37	35	1	1	0	0
60204 KHATYAD RURAL MUNICIPALITY	42	41	1	0	0	0
Humla District	145	143	1	1	0	0
60301 CHANKHELI RURAL MUNICIPALITY	22	22	0	0	0	0
60302 KHARPUNATH RURAL MUNICIPALITY	16	16	0	0	0	0
60303 SIMKOT RURAL MUNICIPALITY	23	22	1	0	0	0
60304 NAMKHA RURAL MUNICIPALITY	16	16	0	0	0	0
60305 SARKEGAD RURAL MUNICIPALITY	28	28	0	0	0	0
60306 ADANCHULI RURAL MUNICIPALITY	23	23	0	0	0	0
60307 TANJAKOT RURAL MUNICIPALITY	17	16	0	1	0	0
Jumla District	196	185	5	4	2	0
60401 PATARASI RURAL MUNICIPALITY	23	22	1	0	0	0
60402 KANAKA SUNDARI RURAL MUNICIPALITY	29	28	1	0	0	0
60403 SINJA RURAL MUNICIPALITY	26	25	1	0	0	0
60404 CHANDANNATH MUNICIPALITY	28	22	1	3	2	0
60405 GUTHICHAUR RURAL MUNICIPALITY	10	10	0	0	0	0
60406 TATOPANI RURAL MUNICIPALITY	28	27	1	0	0	0
60407 TILA RURAL MUNICIPALITY	30	29	0	1	0	0
60408 HIMA RURAL MUNICIPALITY	22	22	0	0	0	0
Kalikot District	310	306	2	1	1	0
60501 PALATA RURAL MUNICIPALITY	33	33	0	0	0	0
60502 PACHAL JHARANA RURAL MUNICIPALITY	26	26	0	0	0	0
60503 RASKOT MUNICIPALITY	31	31	0	0	0	0
60504 SANNI TRIBENI RURAL MUNICIPALITY	28	28	0	0	0	0
60505 NARAHARINATH RURAL MUNICIPALITY	44	44	0	0	0	0
60506 KHANDACHAKRA MUNICIPALITY	45	41	2	1	1	0
60507 TILAGUPHA MUNICIPALITY	44	44	0	0	0	0
60508 MAHAWAI RURAL MUNICIPALITY	25	25	0	0	0	0
60509 SHUVA KALIKA RURAL MUNICIPALITY	34	34	0	0	0	0
Dailekh District	543	521	2	11	1	8
60601 NAUMULE RURAL MUNICIPALITY	48	48	0	0	0	0
60602 MAHABU RURAL MUNICIPALITY	38	38	0	0	0	0
60603 BHAIRABI RURAL MUNICIPALITY	48	46	0	1	0	1
60604 THANTIKANDH RURAL MUNICIPALITY	42	41	0	1	0	0
60605 AATHBIS MUNICIPALITY	68	68	0	0	0	0
60606 CHAMUNDA BINDRASAINI MUNICIPALITY	58	55	0	3	0	0
60607 DULLU MUNICIPALITY	63	58	0	1	0	4
60608 NARAYAN MUNICIPALITY	62	54	0	4	1	3
60609 BHAGAWATIMAI RURAL MUNICIPALITY	35	35	0	0	0	0
60610 DUNGESHWOR RURAL MUNICIPALITY	34	32	1	1	0	0
60611 GURANS RURAL MUNICIPALITY	47	46	1	0	0	0
Jajarkot District	416	401	5	5	2	3
60701 BAREKOT RURAL MUNICIPALITY	55	50	4	1	0	0
60702 KUSE RURAL MUNICIPALITY	41	40	0	1	0	0
60703 JUNICHANDE RURAL MUNICIPALITY	55	55	0	0	0	0
60704 CHHEDAGAD MUNICIPALITY	87	85	0	2	0	0
60705 SHIVALAYA RURAL MUNICIPALITY	44	44	0	0	0	0
60706 BHERI MALIKA MUNICIPALITY	69	62	1	1	2	3
60707 NALAGAD MUNICIPALITY	65	65	0	0	0	0

1) NSIC stands for Nepal Standard Industrial Classification.

2) Includes "Not reported ", "Unknown" and so on.

Table 3-1 Number of Establishments by Section of Industrial Classification, Working Days for the last one year and Local Level.

District and Local Level	Section of NSIC ¹⁾						
	P						
	Education						
	Working Days for the last one year (Operating through the year)						
	Total	Less than 300 days	300 to 319 days	320 to 349 days	350 days or more	Not Stated ²⁾	
Rukum West District	337	314	14	6	1	2	
60801 AATHABISAKOT MUNICIPALITY	57	55	2	0	0	0	
60802 SANIBHERI RURAL MUNICIPALITY	51	49	0	1	1	0	
60803 BANPHIKOT RURAL MUNICIPALITY	49	48	1	0	0	0	
60804 MUSIKOT MUNICIPALITY	82	69	9	2	0	2	
60805 TRIBENI RURAL MUNICIPALITY	46	46	0	0	0	0	
60806 CHAURJAHARI MUNICIPALITY	52	47	2	3	0	0	
Salyan District	521	499	12	8	2	0	
60901 DARMA RURAL MUNICIPALITY	39	39	0	0	0	0	
60902 KUMAKH RURAL MUNICIPALITY	51	51	0	0	0	0	
60903 BANAGAD KUPINDE MUNICIPALITY	71	69	1	1	0	0	
60904 SHIDHA KUMAKHA RURAL MUNICIPALITY	26	25	0	1	0	0	
60905 BAGACHOUR MUNICIPALITY	96	88	7	1	0	0	
60906 CHHATRESHWORI RURAL MUNICIPALITY	44	43	0	1	0	0	
60907 SHARADA MUNICIPALITY	76	74	1	1	0	0	
60908 KALIMATI RURAL MUNICIPALITY	56	54	0	0	2	0	
60909 TRIBENI RURAL MUNICIPALITY	35	33	1	1	0	0	
60910 KAPURKOT RURAL MUNICIPALITY	27	23	2	2	0	0	
Surkhet District	665	605	14	19	2	25	
61001 SIMTA RURAL MUNICIPALITY	71	70	0	1	0	0	
61002 CHINGAD RURAL MUNICIPALITY	42	42	0	0	0	0	
61003 LEKABESHI MUNICIPALITY	57	53	2	1	0	1	
61004 GURBHAKOT MUNICIPALITY	87	82	1	3	1	0	
61005 BHERIGANGA MUNICIPALITY	66	63	1	2	0	0	
61006 BIRENDRANAGAR MUNICIPALITY	184	142	8	9	1	24	
61007 BARAHATAL RURAL MUNICIPALITY	52	52	0	0	0	0	
61008 PANCHAPURI MUNICIPALITY	56	53	1	2	0	0	
61009 CHAUKUNE RURAL MUNICIPALITY	50	48	1	1	0	0	

1) NSIC stands for Nepal Standard Industrial Classification.

2) Includes "Not reported ", "Unknown" and so on.

Table 3-1 Number of Establishments by Section of Industrial Classification, Working Days for the last one year and Local Level.

District and Local Level	Section of NSIC ¹⁾					
	Q					
	Human Health and Social Work					
	Working Days for the last one year (Operating through the year)					
	Total	Less than 300 days	300 to 319 days	320 to 349 days	350 days or more	Not Stated ²⁾
Karnali Province						
Total	1,154	654	139	126	210	25
Municipality	462	219	58	58	111	16
Rural Municipality	692	435	81	68	99	9
601 Dolpa						
Total	20	11	1	4	4	0
Municipality	8	5	1	1	1	0
Rural Municipality	12	6	0	3	3	0
602 Mugu						
Total	54	43	5	3	3	0
Municipality	18	13	1	3	1	0
Rural Municipality	36	30	4	0	2	0
603 Humla						
Total	84	50	11	9	10	4
Rural Municipality	84	50	11	9	10	4
604 Jumla						
Total	102	70	10	9	12	1
Municipality	13	10	1	1	0	1
Rural Municipality	89	60	9	8	12	0
605 Kalikot						
Total	82	34	9	13	25	1
Municipality	29	8	2	5	14	0
Rural Municipality	53	26	7	8	11	1

1) NSIC stands for Nepal Standard Industrial Classification.

2) Includes "Not reported", "Unknown" and so on.

Table 3-1 Number of Establishments by Section of Industrial Classification, Working Days for the last one year and Local Level.

District and Local Level	Section of NSIC ¹⁾					
	Q					
	Human Health and Social Work					
	Working Days for the last one year (Operating through the year)					
	Total	Less than 300 days	300 to 319 days	320 to 349 days	350 days or more	Not Stated ²⁾
606 Dailekh						
Total	216	137	25	20	31	3
Municipality	77	38	12	12	15	0
Rural Municipality	139	99	13	8	16	3
607 Jajarkot						
Total	61	27	12	9	9	4
Municipality	32	14	4	6	5	3
Rural Municipality	29	13	8	3	4	1
608 Rukum West						
Total	101	52	19	4	24	2
Municipality	50	24	12	1	11	2
Rural Municipality	51	28	7	3	13	0
609 Salyan						
Total	241	138	31	32	40	0
Municipality	106	49	15	13	29	0
Rural Municipality	135	89	16	19	11	0
610 Surkhet						
Total	193	92	16	23	52	10
Municipality	129	58	10	16	35	10
Rural Municipality	64	34	6	7	17	0

1) NSIC stands for Nepal Standard Industrial Classification.

2) Includes "Not reported ", "Unknown" and so on.

Table 3-1 Number of Establishments by Section of Industrial Classification, Working Days for the last one year and Local Level.

District and Local Level	Section of NSIC ¹⁾					
	Q					
	Human Health and Social Work					
	Working Days for the last one year (Operating through the year)					
	Total	Less than 300 days	300 to 319 days	320 to 349 days	350 days or more	Not Stated ²⁾
Dolpa District	20	11	1	4	4	0
60101 DOLPO BUDDHA RURAL MUNICIPALITY	0	0	0	0	0	0
60102 SHEY PHOKSUNDO RURAL MUNICIPALITY	3	3	0	0	0	0
60103 JAGADULLA RURAL MUNICIPALITY	2	0	0	2	0	0
60104 MUDKECHULA RURAL MUNICIPALITY	3	2	0	0	1	0
60105 TRIPURASUNDARI MUNICIPALITY	5	4	0	1	0	0
60106 THULIBHERI MUNICIPALITY	3	1	1	0	1	0
60107 KAIKE RURAL MUNICIPALITY	3	0	0	1	2	0
60108 CHHARKA TANGSONG RURAL MUNICIPALITY	1	1	0	0	0	0
Mugu District	54	43	5	3	3	0
60201 MUGUMAKARMAROG RURAL MUNICIPALITY	5	4	0	0	1	0
60202 CHHAYANATH RARA MUNICIPALITY	18	13	1	3	1	0
60203 SORU RURAL MUNICIPALITY	7	6	1	0	0	0
60204 KHATYAD RURAL MUNICIPALITY	24	20	3	0	1	0
Humla District	84	50	11	9	10	4
60301 CHANKHELI RURAL MUNICIPALITY	9	4	1	3	1	0
60302 KHARPUNATH RURAL MUNICIPALITY	15	12	3	0	0	0
60303 SIMKOT RURAL MUNICIPALITY	13	5	3	0	5	0
60304 NAMKHA RURAL MUNICIPALITY	5	1	0	3	1	0
60305 SARKEGAD RURAL MUNICIPALITY	15	10	2	1	2	0
60306 ADANCHULI RURAL MUNICIPALITY	23	16	2	2	0	3
60307 TANJAKOT RURAL MUNICIPALITY	4	2	0	0	1	1
Jumla District	102	70	10	9	12	1
60401 PATARASI RURAL MUNICIPALITY	9	3	2	0	4	0
60402 KANAKA SUNDARI RURAL MUNICIPALITY	34	28	2	1	3	0
60403 SINJA RURAL MUNICIPALITY	5	4	0	1	0	0
60404 CHANDANNATH MUNICIPALITY	13	10	1	1	0	1
60405 GUTHICHAUR RURAL MUNICIPALITY	10	10	0	0	0	0
60406 TATOPANI RURAL MUNICIPALITY	7	2	3	2	0	0
60407 TILA RURAL MUNICIPALITY	19	11	1	3	4	0
60408 HIMA RURAL MUNICIPALITY	5	2	1	1	1	0
Kalikot District	82	34	9	13	25	1
60501 PALATA RURAL MUNICIPALITY	9	5	1	3	0	0
60502 PACHAL JHARANA RURAL MUNICIPALITY	11	3	1	4	3	0
60503 RASKOT MUNICIPALITY	8	5	0	2	1	0
60504 SANNI TRIBENI RURAL MUNICIPALITY	4	4	0	0	0	0
60505 NARAHARINATH RURAL MUNICIPALITY	12	6	4	0	2	0
60506 KHANDACHAKRA MUNICIPALITY	10	2	1	2	5	0
60507 TILAGUPHA MUNICIPALITY	11	1	1	1	8	0
60508 MAHAWAI RURAL MUNICIPALITY	5	4	1	0	0	0
60509 SHUVA KALIKA RURAL MUNICIPALITY	12	4	0	1	6	1
Dailekh District	216	137	25	20	31	3
60601 NAUMULE RURAL MUNICIPALITY	14	7	2	0	5	0
60602 MAHABU RURAL MUNICIPALITY	23	19	1	1	2	0
60603 BHAIRABI RURAL MUNICIPALITY	10	4	2	2	1	1
60604 THANTIKANDH RURAL MUNICIPALITY	10	6	1	0	2	1
60605 AATHBIS MUNICIPALITY	15	9	3	3	0	0
60606 CHAMUNDA BINDRASAINI MUNICIPALITY	7	0	1	1	5	0
60607 DULLU MUNICIPALITY	30	15	3	5	7	0
60608 NARAYAN MUNICIPALITY	25	14	5	3	3	0
60609 BHAGAWATIMAI RURAL MUNICIPALITY	21	15	3	2	1	0
60610 DUNGESHWOR RURAL MUNICIPALITY	32	29	1	1	1	0
60611 GURANS RURAL MUNICIPALITY	29	19	3	2	4	1
Jajarkot District	61	27	12	9	9	4
60701 BAREKOT RURAL MUNICIPALITY	10	3	4	2	1	0
60702 KUSE RURAL MUNICIPALITY	8	5	2	0	0	1
60703 JUNICHANDE RURAL MUNICIPALITY	6	3	0	1	2	0
60704 CHHEDAGAD MUNICIPALITY	9	5	1	2	0	1
60705 SHIVALAYA RURAL MUNICIPALITY	5	2	2	0	1	0
60706 BHERI MALIKA MUNICIPALITY	14	6	0	3	4	1
60707 NALAGAD MUNICIPALITY	9	3	3	1	1	1

1) NSIC stands for Nepal Standard Industrial Classification.

2) Includes "Not reported ", "Unknown" and so on.

Table 3-1 Number of Establishments by Section of Industrial Classification, Working Days for the last one year and Local Level.

District and Local Level	Section of NSIC ¹⁾						Not Stated ²⁾
	Q						
	Human Health and Social Work						
	Working Days for the last one year (Operating through the year)						
Total	Less than 300 days	300 to 319 days	320 to 349 days	350 days or more			
Rukum West District	101	52	19	4	24	2	
60801 AATHABISAKOT MUNICIPALITY	12	5	4	1	1	1	
60802 SANIBHERI RURAL MUNICIPALITY	20	12	5	1	2	0	
60803 BANPHIKOT RURAL MUNICIPALITY	19	8	2	1	8	0	
60804 MUSIKOT MUNICIPALITY	24	11	5	0	8	0	
60805 TRIBENI RURAL MUNICIPALITY	12	8	0	1	3	0	
60806 CHAURJAHARI MUNICIPALITY	14	8	3	0	2	1	
Salyan District	241	138	31	32	40	0	
60901 DARMA RURAL MUNICIPALITY	5	2	2	0	1	0	
60902 KUMAKH RURAL MUNICIPALITY	57	49	2	5	1	0	
60903 BANAGAD KUPINDE MUNICIPALITY	13	6	3	1	3	0	
60904 SHIDHA KUMAKHA RURAL MUNICIPALITY	13	2	2	4	5	0	
60905 BAGACHOUR MUNICIPALITY	54	23	8	8	15	0	
60906 CHHATRESHWORI RURAL MUNICIPALITY	19	11	2	3	3	0	
60907 SHARADA MUNICIPALITY	39	20	4	4	11	0	
60908 KALIMATI RURAL MUNICIPALITY	11	5	4	1	1	0	
60909 TRIBENI RURAL MUNICIPALITY	12	10	1	1	0	0	
60910 KAPURKOT RURAL MUNICIPALITY	18	10	3	5	0	0	
Surkhet District	193	92	16	23	52	10	
61001 SIMTA RURAL MUNICIPALITY	13	8	0	3	2	0	
61002 CHINGAD RURAL MUNICIPALITY	14	3	2	0	9	0	
61003 LEKABESHI MUNICIPALITY	9	6	1	0	2	0	
61004 GURBHAKOT MUNICIPALITY	23	15	0	5	2	1	
61005 BHERIGANGA MUNICIPALITY	18	8	2	2	6	0	
61006 BIRENDRANAGAR MUNICIPALITY	60	19	4	5	23	9	
61007 BARAHATAL RURAL MUNICIPALITY	25	18	1	2	4	0	
61008 PANCHAPURI MUNICIPALITY	19	10	3	4	2	0	
61009 CHAUKUNE RURAL MUNICIPALITY	12	5	3	2	2	0	

1) NSIC stands for Nepal Standard Industrial Classification.

2) Includes "Not reported ", "Unknown" and so on.

Table 3-1 Number of Establishments by Section of Industrial Classification, Working Days for the last one year and Local Level.

District and Local Level	Section of NSIC ¹⁾					
	L+M+N+R+S					
	Real Estate, Professional & Scientific Activities, Administrative Services, Arts & Entertainment, Other Services					
	Working Days for the last one year (Operating through the year)					
	Total	Less than 300 days	300 to 319 days	320 to 349 days	350 days or more	Not Stated ²⁾
Karnali Province						
Total	2,002	858	360	341	335	108
Municipality	1,280	477	254	236	210	103
Rural Municipality	722	381	106	105	125	5
601 Dolpa						
Total	57	35	4	8	10	0
Municipality	18	8	4	3	3	0
Rural Municipality	39	27	0	5	7	0
602 Mugu						
Total	80	32	9	11	23	5
Municipality	28	10	4	8	2	4
Rural Municipality	52	22	5	3	21	1
603 Humla						
Total	93	40	13	11	28	1
Rural Municipality	93	40	13	11	28	1
604 Jumla						
Total	209	143	29	19	17	1
Municipality	82	46	9	10	16	1
Rural Municipality	127	97	20	9	1	0
605 Kalikot						
Total	101	35	22	21	22	1
Municipality	81	23	20	17	20	1
Rural Municipality	20	12	2	4	2	0

1) NSIC stands for Nepal Standard Industrial Classification.

2) Includes "Not reported ", "Unknown" and so on.

Table 3-1 Number of Establishments by Section of Industrial Classification, Working Days for the last one year and Local Level.

District and Local Level	Section of NSIC ¹⁾					
	L+M+N+R+S					
	Real Estate, Professional & Scientific Activities, Administrative Services, Arts & Entertainment, Other Services					
	Working Days for the last one year (Operating through the year)					
	Total	Less than 300 days	300 to 319 days	320 to 349 days	350 days or more	Not Stated ²⁾
606 Dailekh						
Total	284	140	49	45	48	2
Municipality	159	61	30	35	31	2
Rural Municipality	125	79	19	10	17	0
607 Jajarkot						
Total	150	68	16	38	18	10
Municipality	129	58	15	33	14	9
Rural Municipality	21	10	1	5	4	1
608 Rukum West						
Total	216	98	55	33	26	4
Municipality	154	69	43	16	22	4
Rural Municipality	62	29	12	17	4	0
609 Salyan						
Total	284	119	79	50	33	3
Municipality	174	79	54	16	22	3
Rural Municipality	110	40	25	34	11	0
610 Surkhet						
Total	528	148	84	105	110	81
Municipality	455	123	75	98	80	79
Rural Municipality	73	25	9	7	30	2

1) NSIC stands for Nepal Standard Industrial Classification.

2) Includes "Not reported ", "Unknown" and so on.

Table 3-1 Number of Establishments by Section of Industrial Classification, Working Days for the last one year and Local Level.

District and Local Level	Section of NSIC ¹⁾						Not Stated ²⁾
	L+M+N+R+S						
	Real Estate, Professional & Scientific Activities, Administrative Services, Arts & Entertainment, Other Services						
	Working Days for the last one year (Operating through the year)						
Total	Less than 300 days	300 to 319 days	320 to 349 days	350 days or more			
Dolpa District	57	35	4	8	10	0	
60101 DOLPO BUDDHA RURAL MUNICIPALITY	0	0	0	0	0	0	
60102 SHEY PHOKSUNDO RURAL MUNICIPALITY	27	25	0	0	2	0	
60103 JAGADULLA RURAL MUNICIPALITY	2	0	0	2	0	0	
60104 MUDKECHULA RURAL MUNICIPALITY	1	1	0	0	0	0	
60105 TRIPURASUNDARI MUNICIPALITY	5	2	1	1	1	0	
60106 THULIBHERI MUNICIPALITY	13	6	3	2	2	0	
60107 KAIKE RURAL MUNICIPALITY	2	1	0	0	1	0	
60108 CHHARKA TANGSONG RURAL MUNICIPALITY	7	0	0	3	4	0	
Mugu District	80	32	9	11	23	5	
60201 MUGUMAKARMAROG RURAL MUNICIPALITY	16	0	0	3	12	1	
60202 CHHAYANATH RARA MUNICIPALITY	28	10	4	8	2	4	
60203 SORU RURAL MUNICIPALITY	6	3	1	0	2	0	
60204 KHATYAD RURAL MUNICIPALITY	30	19	4	0	7	0	
Humla District	93	40	13	11	28	1	
60301 CHANKHELI RURAL MUNICIPALITY	8	6	1	0	1	0	
60302 KHARPUNATH RURAL MUNICIPALITY	5	3	0	0	2	0	
60303 SIMKOT RURAL MUNICIPALITY	52	24	9	8	11	0	
60304 NAMKHA RURAL MUNICIPALITY	13	0	1	1	11	0	
60305 SARKEGAD RURAL MUNICIPALITY	3	0	0	1	2	0	
60306 ADANCHULI RURAL MUNICIPALITY	7	4	1	1	1	0	
60307 TANJAKOT RURAL MUNICIPALITY	5	3	1	0	0	1	
Jumla District	209	143	29	19	17	1	
60401 PATARASI RURAL MUNICIPALITY	17	16	0	1	0	0	
60402 KANAKA SUNDARI RURAL MUNICIPALITY	29	21	5	2	1	0	
60403 SINJA RURAL MUNICIPALITY	44	41	3	0	0	0	
60404 CHANDANNATH MUNICIPALITY	82	46	9	10	16	1	
60405 GUTHICHAUR RURAL MUNICIPALITY	8	8	0	0	0	0	
60406 TATOPANI RURAL MUNICIPALITY	6	4	2	0	0	0	
60407 TILA RURAL MUNICIPALITY	20	6	10	4	0	0	
60408 HIMA RURAL MUNICIPALITY	3	1	0	2	0	0	
Kalikot District	101	35	22	21	22	1	
60501 PALATA RURAL MUNICIPALITY	5	4	1	0	0	0	
60502 PACHAL JHARANA RURAL MUNICIPALITY	1	1	0	0	0	0	
60503 RASKOT MUNICIPALITY	10	3	3	4	0	0	
60504 SANNI TRIBENI RURAL MUNICIPALITY	4	2	0	2	0	0	
60505 NARAHARINATH RURAL MUNICIPALITY	6	2	1	1	2	0	
60506 KHANDACHAKRA MUNICIPALITY	48	5	16	10	17	0	
60507 TILAGUPHA MUNICIPALITY	23	15	1	3	3	1	
60508 MAHAWAI RURAL MUNICIPALITY	1	1	0	0	0	0	
60509 SHUVA KALIKA RURAL MUNICIPALITY	3	2	0	1	0	0	
Dailekh District	284	140	49	45	48	2	
60601 NAUMULE RURAL MUNICIPALITY	10	6	2	1	1	0	
60602 MAHABU RURAL MUNICIPALITY	30	27	1	0	2	0	
60603 BHAIRABI RURAL MUNICIPALITY	9	5	2	1	1	0	
60604 THANTIKANDH RURAL MUNICIPALITY	3	2	0	0	1	0	
60605 AATHBIS MUNICIPALITY	17	3	3	9	2	0	
60606 CHAMUNDA BINDRASAINI MUNICIPALITY	21	8	4	4	5	0	
60607 DULLU MUNICIPALITY	48	26	6	10	6	0	
60608 NARAYAN MUNICIPALITY	73	24	17	12	18	2	
60609 BHAGAWATIMAI RURAL MUNICIPALITY	17	13	1	3	0	0	
60610 DUNGESHWOR RURAL MUNICIPALITY	22	9	5	4	4	0	
60611 GURANS RURAL MUNICIPALITY	34	17	8	1	8	0	
Jajarkot District	150	68	16	38	18	10	
60701 BAREKOT RURAL MUNICIPALITY	2	1	0	1	0	0	
60702 KUSE RURAL MUNICIPALITY	4	3	0	1	0	0	
60703 JUNICHANDE RURAL MUNICIPALITY	7	1	0	2	4	0	
60704 CHHEDAGAD MUNICIPALITY	22	7	10	4	0	1	
60705 SHIVALAYA RURAL MUNICIPALITY	8	5	1	1	0	1	
60706 BHERI MALIKA MUNICIPALITY	97	44	4	29	13	7	
60707 NALAGAD MUNICIPALITY	10	7	1	0	1	1	

1) NSIC stands for Nepal Standard Industrial Classification.

2) Includes "Not reported ", "Unknown" and so on.

Table 3-1 Number of Establishments by Section of Industrial Classification, Working Days for the last one year and Local Level.

District and Local Level	Section of NSIC ¹⁾						Not Stated ²⁾
	L+M+N+R+S						
	Real Estate, Professional & Scientific Activities, Administrative Services, Arts & Entertainment, Other Services						
	Working Days for the last one year (Operating through the year)						
Total	Less than 300 days	300 to 319 days	320 to 349 days	350 days or more			
Rukum West District	216	98	55	33	26	4	
60801 AATHABISAKOT MUNICIPALITY	22	3	4	9	6	0	
60802 SANIBHERI RURAL MUNICIPALITY	19	15	1	3	0	0	
60803 BANPHIKOT RURAL MUNICIPALITY	22	10	5	5	2	0	
60804 MUSIKOT MUNICIPALITY	103	51	30	4	14	4	
60805 TRIBENI RURAL MUNICIPALITY	21	4	6	9	2	0	
60806 CHAURJAHARI MUNICIPALITY	29	15	9	3	2	0	
Salyan District	284	119	79	50	33	3	
60901 DARMA RURAL MUNICIPALITY	16	1	2	11	2	0	
60902 KUMAKH RURAL MUNICIPALITY	20	11	3	5	1	0	
60903 BANAGAD KUPINDE MUNICIPALITY	9	3	1	2	3	0	
60904 SHIDHA KUMAKHA RURAL MUNICIPALITY	9	2	2	4	1	0	
60905 BAGACHOUR MUNICIPALITY	66	26	23	7	10	0	
60906 CHHATRESHWORI RURAL MUNICIPALITY	18	4	4	8	2	0	
60907 SHARADA MUNICIPALITY	99	50	30	7	9	3	
60908 KALIMATI RURAL MUNICIPALITY	21	11	5	3	2	0	
60909 TRIBENI RURAL MUNICIPALITY	18	10	6	0	2	0	
60910 KAPURKOT RURAL MUNICIPALITY	8	1	3	3	1	0	
Surkhet District	528	148	84	105	110	81	
61001 SIMTA RURAL MUNICIPALITY	16	4	3	3	5	1	
61002 CHINGAD RURAL MUNICIPALITY	15	6	0	0	8	1	
61003 LEKABESHI MUNICIPALITY	22	11	7	3	1	0	
61004 GURBHAKOT MUNICIPALITY	50	13	3	15	19	0	
61005 BHERIGANGA MUNICIPALITY	47	13	10	13	9	2	
61006 BIRENDRANAGAR MUNICIPALITY	310	74	46	64	49	77	
61007 BARAHATAL RURAL MUNICIPALITY	23	5	3	1	14	0	
61008 PANCHAPURI MUNICIPALITY	26	12	9	3	2	0	
61009 CHAUKUNE RURAL MUNICIPALITY	19	10	3	3	3	0	

1) NSIC stands for Nepal Standard Industrial Classification.

2) Includes "Not reported ", "Unknown" and so on.

Table 3-2 Number of Persons Engaged by Section of Industrial Classification, Working Days for the last one year and Local Level.

District and Local Level	Section of NSIC ¹⁾					
	Total ²⁾					
	Working Days for the last one year (Operating through the year)					
	Total	Less than 300 days	300 to 319 days	320 to 349 days	350 days or more	Not Stated ³⁾
Karnali Province						
Total	117,930	53,312	15,299	22,817	18,892	7,610
Municipality	73,406	29,185	9,826	15,072	11,929	7,394
Rural Municipality	44,524	24,127	5,473	7,745	6,963	216
601 Dolpa						
Total	2,971	1,859	283	542	287	0
Municipality	1,868	1,169	229	310	160	0
Rural Municipality	1,103	690	54	232	127	0
602 Mugu						
Total	5,756	3,430	449	1,317	483	77
Municipality	2,719	1,322	208	946	167	76
Rural Municipality	3,037	2,108	241	371	316	1
603 Humla						
Total	5,537	3,140	730	860	756	51
Rural Municipality	5,537	3,140	730	860	756	51
604 Jumla						
Total	8,394	4,435	1,513	1,146	1,038	262
Municipality	3,131	1,694	385	378	412	262
Rural Municipality	5,263	2,741	1,128	768	626	0
605 Kalikot						
Total	9,006	4,372	1,352	1,598	1,627	57
Municipality	4,306	1,738	749	784	1,002	33
Rural Municipality	4,700	2,634	603	814	625	24

1) NSIC stands for Nepal Standard Industrial Classification.

2) Establishments which belong to Section O, T, or U of NSIC are not surveyed.

3) Includes "Not reported ", "Unknown" and so on.

Table 3-2 Number of Persons Engaged by Section of Industrial Classification, Working Days for the last one year and Local Level.

District and Local Level	Section of NSIC ¹⁾					
	Total ²⁾					
	Working Days for the last one year (Operating through the year)					
	Total	Less than 300 days	300 to 319 days	320 to 349 days	350 days or more	Not Stated ³⁾
606 Dailekh						
Total	14,856	6,748	1,577	3,389	2,866	276
Municipality	8,265	3,352	800	2,315	1,558	240
Rural Municipality	6,591	3,396	777	1,074	1,308	36
607 Jajarkot						
Total	8,493	4,470	773	1,445	1,338	467
Municipality	5,583	2,781	458	1,015	879	450
Rural Municipality	2,910	1,689	315	430	459	17
608 Rukum West						
Total	10,168	4,770	1,871	1,634	1,455	438
Municipality	7,132	3,181	1,537	974	1,019	421
Rural Municipality	3,036	1,589	334	660	436	17
609 Salyan						
Total	16,897	8,041	2,813	3,468	2,400	175
Municipality	9,482	4,212	1,888	1,554	1,708	120
Rural Municipality	7,415	3,829	925	1,914	692	55
610 Surkhet						
Total	35,852	12,047	3,938	7,418	6,642	5,807
Municipality	30,920	9,736	3,572	6,796	5,024	5,792
Rural Municipality	4,932	2,311	366	622	1,618	15

1) NSIC stands for Nepal Standard Industrial Classification.

2) Establishments which belong to Section O, T, or U of NSIC are not surveyed.

3) Includes "Not reported", "Unknown" and so on.

Table 3-2 Number of Persons Engaged by Section of Industrial Classification, Working Days for the last one year and Local Level.

District and Local Level	Section of NSIC ¹⁾					
	Total ²⁾					
	Working Days for the last one year (Operating through the year)					
	Total	Less than 300 days	300 to 319 days	320 to 349 days	350 days or more	Not Stated ³⁾
Dolpa District	2,971	1,859	283	542	287	0
60101 DOLPO BUDDHA RURAL MUNICIPALITY	58	54	0	4	0	0
60102 SHEY PHOKSUNDO RURAL MUNICIPALITY	479	446	0	0	33	0
60103 JAGADULLA RURAL MUNICIPALITY	147	43	10	94	0	0
60104 MUDKECHULA RURAL MUNICIPALITY	158	57	23	47	31	0
60105 TRIPURASUNDARI MUNICIPALITY	541	379	76	73	13	0
60106 THULIBHERI MUNICIPALITY	1,327	790	153	237	147	0
60107 KAIKE RURAL MUNICIPALITY	179	55	21	53	50	0
60108 CHHARKA TANGSONG RURAL MUNICIPALITY	82	35	0	34	13	0
Mugu District	5,756	3,430	449	1,317	483	77
60201 MUGUMAKARMAROG RURAL MUNICIPALITY	333	144	13	93	82	1
60202 CHHAYANATH RARA MUNICIPALITY	2,719	1,322	208	946	167	76
60203 SORU RURAL MUNICIPALITY	859	418	85	235	121	0
60204 KHATYAD RURAL MUNICIPALITY	1,845	1,546	143	43	113	0
Humla District	5,537	3,140	730	860	756	51
60301 CHANKHELI RURAL MUNICIPALITY	565	324	90	92	59	0
60302 KHARPUNATH RURAL MUNICIPALITY	606	435	115	48	8	0
60303 SIMKOT RURAL MUNICIPALITY	1,564	548	255	384	377	0
60304 NAMKHA RURAL MUNICIPALITY	350	152	57	64	77	0
60305 SARKEGAD RURAL MUNICIPALITY	648	436	62	69	81	0
60306 ADANCHULI RURAL MUNICIPALITY	1,301	910	88	153	108	42
60307 TANJAKOT RURAL MUNICIPALITY	503	335	63	50	46	9
Jumla District	8,394	4,435	1,513	1,146	1,038	262
60401 PATARASI RURAL MUNICIPALITY	818	484	117	108	109	0
60402 KANAKA SUNDARI RURAL MUNICIPALITY	853	397	156	92	208	0
60403 SINJA RURAL MUNICIPALITY	802	492	120	133	57	0
60404 CHANDANNATH MUNICIPALITY	3,131	1,694	385	378	412	262
60405 GUTHICHAUR RURAL MUNICIPALITY	496	278	75	69	74	0
60406 TATOPANI RURAL MUNICIPALITY	812	392	261	138	21	0
60407 TILA RURAL MUNICIPALITY	915	372	295	139	109	0
60408 HIMA RURAL MUNICIPALITY	567	326	104	89	48	0
Kalikot District	9,006	4,372	1,352	1,598	1,627	57
60501 PALATA RURAL MUNICIPALITY	881	409	169	228	73	2
60502 PACHAL JHARANA RURAL MUNICIPALITY	788	387	48	125	228	0
60503 RASKOT MUNICIPALITY	938	486	186	202	62	2
60504 SANNI TRIBENI RURAL MUNICIPALITY	782	448	119	169	46	0
60505 NARAHARINATH RURAL MUNICIPALITY	1,021	636	114	137	132	2
60506 KHANDACHAKRA MUNICIPALITY	2,335	696	516	416	686	21
60507 TILAGUPHA MUNICIPALITY	1,033	556	47	166	254	10
60508 MAHAWAI RURAL MUNICIPALITY	452	287	60	76	18	11
60509 SHUVA KALIKA RURAL MUNICIPALITY	776	467	93	79	128	9
Dailekh District	14,856	6,748	1,577	3,389	2,866	276
60601 NAUMULE RURAL MUNICIPALITY	1,016	580	165	100	171	0
60602 MAHABU RURAL MUNICIPALITY	846	510	45	170	121	0
60603 BHAIRABI RURAL MUNICIPALITY	986	512	101	228	129	16
60604 THANTIKANDH RURAL MUNICIPALITY	652	364	30	76	180	2
60605 AATHBIS MUNICIPALITY	1,752	702	123	648	268	11
60606 CHAMUNDA BINDRASAINI MUNICIPALITY	1,153	528	47	265	313	0
60607 DULLU MUNICIPALITY	2,350	1,004	210	724	290	122
60608 NARAYAN MUNICIPALITY	3,010	1,118	420	678	687	107
60609 BHAGAWATIMAI RURAL MUNICIPALITY	872	444	141	180	107	0
60610 DUNGESHWOR RURAL MUNICIPALITY	988	426	100	201	258	3
60611 GURANS RURAL MUNICIPALITY	1,231	560	195	119	342	15
Jajarkot District	8,493	4,470	773	1,445	1,338	467
60701 BAREKOT RURAL MUNICIPALITY	763	437	137	152	32	5
60702 KUSE RURAL MUNICIPALITY	697	387	103	181	19	7
60703 JUNICHANDE RURAL MUNICIPALITY	710	402	10	49	248	1
60704 CHHEDAGAD MUNICIPALITY	1,760	954	220	402	152	32
60705 SHIVALAYA RURAL MUNICIPALITY	740	463	65	48	160	4
60706 BHERI MALIKA MUNICIPALITY	2,736	1,252	62	423	591	408
60707 NALAGAD MUNICIPALITY	1,087	575	176	190	136	10

1) NSIC stands for Nepal Standard Industrial Classification.

2) Establishments which belong to Section O, T, or U of NSIC are not surveyed.

3) Includes "Not reported", "Unknown" and so on.

Table 3-2 Number of Persons Engaged by Section of Industrial Classification, Working Days for the last one year and Local Level.

District and Local Level	Section of NSIC ¹⁾						Not Stated ³⁾
	Total ²⁾						
	Working Days for the last one year (Operating through the year)						
	Total	Less than 300 days	300 to 319 days	320 to 349 days	350 days or more		
Rukum West District	10,168	4,770	1,871	1,634	1,455	438	
60801 AATHABISAKOT MUNICIPALITY	1,393	653	176	453	103	8	
60802 SANIBHERI RURAL MUNICIPALITY	1,016	598	110	201	97	10	
60803 BANPHIKOT RURAL MUNICIPALITY	876	515	104	129	126	2	
60804 MUSIKOT MUNICIPALITY	4,099	1,683	1,078	312	635	391	
60805 TRIBENI RURAL MUNICIPALITY	1,144	476	120	330	213	5	
60806 CHAURJAHARI MUNICIPALITY	1,640	845	283	209	281	22	
Salyan District	16,897	8,041	2,813	3,468	2,400	175	
60901 DARMA RURAL MUNICIPALITY	957	383	25	441	108	0	
60902 KUMAKH RURAL MUNICIPALITY	1,737	1,281	141	267	48	0	
60903 BANAGAD KUPINDE MUNICIPALITY	1,636	722	236	299	379	0	
60904 SHIDHA KUMAKHA RURAL MUNICIPALITY	744	257	155	181	151	0	
60905 BAGACHOUR MUNICIPALITY	3,662	1,540	691	615	735	81	
60906 CHHATRESHWORI RURAL MUNICIPALITY	1,092	586	118	243	145	0	
60907 SHARADA MUNICIPALITY	4,184	1,950	961	640	594	39	
60908 KALIMATI RURAL MUNICIPALITY	1,058	528	182	205	143	0	
60909 TRIBENI RURAL MUNICIPALITY	1,023	487	214	219	68	35	
60910 KAPURKOT RURAL MUNICIPALITY	804	307	90	358	29	20	
Surkhet District	35,852	12,047	3,938	7,418	6,642	5,807	
61001 SIMTA RURAL MUNICIPALITY	1,400	658	230	215	289	8	
61002 CHINGAD RURAL MUNICIPALITY	885	365	25	10	484	1	
61003 LEKABESHI MUNICIPALITY	1,579	787	327	167	280	18	
61004 GURBHAKOT MUNICIPALITY	3,181	1,341	162	750	916	12	
61005 BHERIGANGA MUNICIPALITY	3,467	1,166	203	1,367	699	32	
61006 BIRENDRANAGAR MUNICIPALITY	20,729	5,548	2,625	4,003	2,824	5,729	
61007 BARAHATAL RURAL MUNICIPALITY	1,321	665	27	77	552	0	
61008 PANCHAPURI MUNICIPALITY	1,964	894	255	509	305	1	
61009 CHAUKUNE RURAL MUNICIPALITY	1,326	623	84	320	293	6	

1) NSIC stands for Nepal Standard Industrial Classification.

2) Establishments which belong to Section O, T, or U of NSIC are not surveyed.

3) Includes "Not reported", "Unknown" and so on.

Table 3-2 Number of Persons Engaged by Section of Industrial Classification, Working Days for the last one year and Local Level.

District and Local Level	Section of NSIC ¹⁾					
	A					
	Agriculture, forestry and fishing ²⁾					
	Working Days for the last one year (Operating through the year)					
	Total	Less than 300 days	300 to 319 days	320 to 349 days	350 days or more	Not Stated ³⁾
Karnali Province						
Total	4,244	2,583	236	568	800	57
Municipality	2,410	1,322	140	467	441	40
Rural Municipality	1,834	1,261	96	101	359	17
601 Dolpa						
Total	482	346	34	79	23	0
Municipality	434	335	33	62	4	0
Rural Municipality	48	11	1	17	19	0
602 Mugu						
Total	108	103	3	0	2	0
Municipality	67	67	0	0	0	0
Rural Municipality	41	36	3	0	2	0
603 Humla						
Total	158	58	3	10	81	6
Rural Municipality	158	58	3	10	81	6
604 Jumla						
Total	216	156	3	8	49	0
Municipality	68	47	0	0	21	0
Rural Municipality	148	109	3	8	28	0
605 Kalikot						
Total	481	344	32	43	61	1
Municipality	162	126	9	14	12	1
Rural Municipality	319	218	23	29	49	0

1) NSIC stands for Nepal Standard Industrial Classification.

2) Registered establishments only.

3) Includes "Not reported ", "Unknown" and so on.

Table 3-2 Number of Persons Engaged by Section of Industrial Classification, Working Days for the last one year and Local Level.

District and Local Level	Section of NSIC ¹⁾					
	A					
	Agriculture, forestry and fishing ²⁾					
	Working Days for the last one year (Operating through the year)					
	Total	Less than 300 days	300 to 319 days	320 to 349 days	350 days or more	Not Stated ³⁾
606 Dailekh						
Total	490	326	19	74	62	9
Municipality	228	126	14	59	25	4
Rural Municipality	262	200	5	15	37	5
607 Jajarkot						
Total	309	239	5	27	37	1
Municipality	179	131	5	27	15	1
Rural Municipality	130	108	0	0	22	0
608 Rukum West						
Total	178	79	13	2	78	6
Municipality	87	22	9	1	55	0
Rural Municipality	91	57	4	1	23	6
609 Salyan						
Total	1,266	716	98	258	194	0
Municipality	772	359	50	250	113	0
Rural Municipality	494	357	48	8	81	0
610 Surkhet						
Total	556	216	26	67	213	34
Municipality	413	109	20	54	196	34
Rural Municipality	143	107	6	13	17	0

1) NSIC stands for Nepal Standard Industrial Classification.

2) Registered establishments only.

3) Includes "Not reported ", "Unknown" and so on.

Table 3-2 Number of Persons Engaged by Section of Industrial Classification, Working Days for the last one year and Local Level.

District and Local Level	Section of NSIC ¹⁾						Not Stated ³⁾
	A						
	Agriculture, forestry and fishing ²⁾						
	Working Days for the last one year (Operating through the year)						
Total	Less than 300 days	300 to 319 days	320 to 349 days	350 days or more			
Dolpa District	482	346	34	79	23	0	
60101 DOLPO BUDDHA RURAL MUNICIPALITY	0	0	0	0	0	0	
60102 SHEY PHOKSUNDO RURAL MUNICIPALITY	0	0	0	0	0	0	
60103 JAGADULLA RURAL MUNICIPALITY	4	2	0	2	0	0	
60104 MUDKECHULA RURAL MUNICIPALITY	2	0	0	2	0	0	
60105 TRIPURASUNDARI MUNICIPALITY	12	12	0	0	0	0	
60106 THULIBHERI MUNICIPALITY	422	323	33	62	4	0	
60107 KAIKE RURAL MUNICIPALITY	41	9	1	13	18	0	
60108 CHHARKA TANGSONG RURAL MUNICIPALITY	1	0	0	0	1	0	
Mugu District	108	103	3	0	2	0	
60201 MUGUMAKARMAROG RURAL MUNICIPALITY	2	0	0	0	2	0	
60202 CHHAYANATH RARA MUNICIPALITY	67	67	0	0	0	0	
60203 SORU RURAL MUNICIPALITY	2	2	0	0	0	0	
60204 KHATYAD RURAL MUNICIPALITY	37	34	3	0	0	0	
Humla District	158	58	3	10	81	6	
60301 CHANKHELI RURAL MUNICIPALITY	6	4	0	0	2	0	
60302 KHARPUNATH RURAL MUNICIPALITY	8	4	0	2	2	0	
60303 SIMKOT RURAL MUNICIPALITY	14	4	2	2	6	0	
60304 NAMKHA RURAL MUNICIPALITY	0	0	0	0	0	0	
60305 SARKEGAD RURAL MUNICIPALITY	0	0	0	0	0	0	
60306 ADANCHULI RURAL MUNICIPALITY	70	3	1	6	60	0	
60307 TANJAKOT RURAL MUNICIPALITY	60	43	0	0	11	6	
Jumla District	216	156	3	8	49	0	
60401 PATARASI RURAL MUNICIPALITY	48	40	0	0	8	0	
60402 KANAKA SUNDARI RURAL MUNICIPALITY	40	35	3	0	2	0	
60403 SINJA RURAL MUNICIPALITY	30	17	0	6	7	0	
60404 CHANDANNATH MUNICIPALITY	68	47	0	0	21	0	
60405 GUTHICHAUR RURAL MUNICIPALITY	17	11	0	0	6	0	
60406 TATOPANI RURAL MUNICIPALITY	5	3	0	2	0	0	
60407 TILA RURAL MUNICIPALITY	3	0	0	0	3	0	
60408 HIMA RURAL MUNICIPALITY	5	3	0	0	2	0	
Kalikot District	481	344	32	43	61	1	
60501 PALATA RURAL MUNICIPALITY	99	54	4	21	20	0	
60502 PACHAL JHARANA RURAL MUNICIPALITY	43	3	19	2	19	0	
60503 RASKOT MUNICIPALITY	63	44	7	11	1	0	
60504 SANNI TRIBENI RURAL MUNICIPALITY	68	56	0	5	7	0	
60505 NARAHARINATH RURAL MUNICIPALITY	36	36	0	0	0	0	
60506 KHANDACHAKRA MUNICIPALITY	51	45	2	3	1	0	
60507 TILAGUPHA MUNICIPALITY	48	37	0	0	10	1	
60508 MAHAWAI RURAL MUNICIPALITY	19	18	0	1	0	0	
60509 SHUVA KALIKA RURAL MUNICIPALITY	54	51	0	0	3	0	
Dailekh District	490	326	19	74	62	9	
60601 NAUMULE RURAL MUNICIPALITY	15	9	0	0	6	0	
60602 MAHABU RURAL MUNICIPALITY	47	43	0	1	3	0	
60603 BHAIRABI RURAL MUNICIPALITY	57	51	0	1	3	2	
60604 THANTIKANDH RURAL MUNICIPALITY	12	8	0	3	1	0	
60605 AATHBIS MUNICIPALITY	81	21	9	35	14	2	
60606 CHAMUNDA BINDRASAINI MUNICIPALITY	24	18	1	3	2	0	
60607 DULLU MUNICIPALITY	45	32	0	7	4	2	
60608 NARAYAN MUNICIPALITY	78	55	4	14	5	0	
60609 BHAGAWATIMAI RURAL MUNICIPALITY	44	24	3	9	8	0	
60610 DUNGESHWOR RURAL MUNICIPALITY	41	26	2	0	11	2	
60611 GURANS RURAL MUNICIPALITY	46	39	0	1	5	1	
Jajarkot District	309	239	5	27	37	1	
60701 BAREKOT RURAL MUNICIPALITY	21	21	0	0	0	0	
60702 KUSE RURAL MUNICIPALITY	24	24	0	0	0	0	
60703 JUNICHANDE RURAL MUNICIPALITY	39	37	0	0	2	0	
60704 CHHEDAGAD MUNICIPALITY	57	38	0	5	13	1	
60705 SHIVALAYA RURAL MUNICIPALITY	46	26	0	0	20	0	
60706 BHERI MALIKA MUNICIPALITY	84	61	5	16	2	0	
60707 NALAGAD MUNICIPALITY	38	32	0	6	0	0	

1) NSIC stands for Nepal Standard Industrial Classification.

2) Registered establishments only.

3) Includes "Not reported", "Unknown" and so on.

Table 3-2 Number of Persons Engaged by Section of Industrial Classification, Working Days for the last one year and Local Level.

District and Local Level	Section of NSIC ¹⁾					
	A					
	Agriculture, forestry and fishing ²⁾					
	Working Days for the last one year (Operating through the year)					
	Total	Less than 300 days	300 to 319 days	320 to 349 days	350 days or more	Not Stated ³⁾
Rukum West District	178	79	13	2	78	6
60801 AATHABISAKOT MUNICIPALITY	27	11	2	1	13	0
60802 SANIBHERI RURAL MUNICIPALITY	43	28	0	0	9	6
60803 BANPHIKOT RURAL MUNICIPALITY	24	19	0	1	4	0
60804 MUSIKOT MUNICIPALITY	54	10	5	0	39	0
60805 TRIBENI RURAL MUNICIPALITY	24	10	4	0	10	0
60806 CHAURJAHARI MUNICIPALITY	6	1	2	0	3	0
Salyan District	1,266	716	98	258	194	0
60901 DARMA RURAL MUNICIPALITY	15	2	0	2	11	0
60902 KUMAKH RURAL MUNICIPALITY	212	208	2	2	0	0
60903 BANAGAD KUPINDE MUNICIPALITY	54	38	0	0	16	0
60904 SHIDHA KUMAKHA RURAL MUNICIPALITY	53	0	36	0	17	0
60905 BAGACHOUR MUNICIPALITY	508	203	39	217	49	0
60906 CHHATRESHWORI RURAL MUNICIPALITY	142	106	4	0	32	0
60907 SHARADA MUNICIPALITY	210	118	11	33	48	0
60908 KALIMATI RURAL MUNICIPALITY	35	20	4	2	9	0
60909 TRIBENI RURAL MUNICIPALITY	28	12	2	2	12	0
60910 KAPURKOT RURAL MUNICIPALITY	9	9	0	0	0	0
Surkhet District	556	216	26	67	213	34
61001 SIMTA RURAL MUNICIPALITY	4	4	0	0	0	0
61002 CHINGAD RURAL MUNICIPALITY	27	15	0	0	12	0
61003 LEKABESHI MUNICIPALITY	47	8	12	0	27	0
61004 GURBHAKOT MUNICIPALITY	46	23	0	8	13	2
61005 BHERIGANGA MUNICIPALITY	100	18	0	38	44	0
61006 BIRENDRANAGAR MUNICIPALITY	190	43	4	6	105	32
61007 BARAHATAL RURAL MUNICIPALITY	42	38	2	1	1	0
61008 PANCHAPURI MUNICIPALITY	30	17	4	2	7	0
61009 CHAUKUNE RURAL MUNICIPALITY	70	50	4	12	4	0

1) NSIC stands for Nepal Standard Industrial Classification.

2) Registered establishments only.

3) Includes "Not reported ", "Unknown" and so on.

Table 3-2 Number of Persons Engaged by Section of Industrial Classification, Working Days for the last one year and Local Level.

District and Local Level	Section of NSIC ¹⁾					
	C					
	Manufacturing					
	Working Days for the last one year (Operating through the year)					
	Total	Less than 300 days	300 to 319 days	320 to 349 days	350 days or more	Not Stated ²⁾
Karnali Province						
Total	9,481	2,575	2,243	2,591	1,812	260
Municipality	6,168	1,496	1,563	1,697	1,164	248
Rural Municipality	3,313	1,079	680	894	648	12
601 Dolpa						
Total	48	22	6	15	5	0
Municipality	46	20	6	15	5	0
Rural Municipality	2	2	0	0	0	0
602 Mugu						
Total	179	38	19	103	19	0
Municipality	100	11	5	84	0	0
Rural Municipality	79	27	14	19	19	0
603 Humla						
Total	927	469	191	180	85	2
Rural Municipality	927	469	191	180	85	2
604 Jumla						
Total	298	121	87	44	45	1
Municipality	151	72	27	28	23	1
Rural Municipality	147	49	60	16	22	0
605 Kalikot						
Total	955	217	181	273	265	19
Municipality	329	62	60	88	105	14
Rural Municipality	626	155	121	185	160	5

1) NSIC stands for Nepal Standard Industrial Classification.

2) Includes "Not reported ", "Unknown" and so on.

Table 3-2 Number of Persons Engaged by Section of Industrial Classification, Working Days for the last one year and Local Level.

District and Local Level	Section of NSIC ¹⁾					
	C					
	Manufacturing					
	Working Days for the last one year (Operating through the year)					
	Total	Less than 300 days	300 to 319 days	320 to 349 days	350 days or more	Not Stated ²⁾
606 Dailekh						
Total	929	291	174	278	178	8
Municipality	491	158	79	172	75	7
Rural Municipality	438	133	95	106	103	1
607 Jajarkot						
Total	422	109	37	150	124	2
Municipality	315	77	17	121	98	2
Rural Municipality	107	32	20	29	26	0
608 Rukum West						
Total	857	288	243	207	114	5
Municipality	659	263	201	117	73	5
Rural Municipality	198	25	42	90	41	0
609 Salyan						
Total	1,383	373	434	391	185	0
Municipality	937	272	326	201	138	0
Rural Municipality	446	101	108	190	47	0
610 Surkhet						
Total	3,483	647	871	950	792	223
Municipality	3,140	561	842	871	647	219
Rural Municipality	343	86	29	79	145	4

1) NSIC stands for Nepal Standard Industrial Classification.

2) Includes "Not reported ", "Unknown" and so on.

Table 3-2 Number of Persons Engaged by Section of Industrial Classification, Working Days for the last one year and Local Level.

District and Local Level	Section of NSIC ¹⁾						Not Stated ²⁾
	C						
	Manufacturing						
	Working Days for the last one year (Operating through the year)						
Total	Less than 300 days	300 to 319 days	320 to 349 days	350 days or more			
Dolpa District	48	22	6	15	5	0	
60101 DOLPO BUDDHA RURAL MUNICIPALITY	0	0	0	0	0	0	
60102 SHEY PHOKSUNDO RURAL MUNICIPALITY	0	0	0	0	0	0	
60103 JAGADULLA RURAL MUNICIPALITY	0	0	0	0	0	0	
60104 MUDKECHULA RURAL MUNICIPALITY	2	2	0	0	0	0	
60105 TRIPURASUNDARI MUNICIPALITY	12	8	4	0	0	0	
60106 THULIBHERI MUNICIPALITY	34	12	2	15	5	0	
60107 KAIKE RURAL MUNICIPALITY	0	0	0	0	0	0	
60108 CHHARKA TANGSONG RURAL MUNICIPALITY	0	0	0	0	0	0	
Mugu District	179	38	19	103	19	0	
60201 MUGUMAKARMAROG RURAL MUNICIPALITY	9	4	1	4	0	0	
60202 CHHAYANATH RARA MUNICIPALITY	100	11	5	84	0	0	
60203 SORU RURAL MUNICIPALITY	41	15	9	10	7	0	
60204 KHATYAD RURAL MUNICIPALITY	29	8	4	5	12	0	
Humla District	927	469	191	180	85	2	
60301 CHANKHELI RURAL MUNICIPALITY	133	76	24	20	13	0	
60302 KHARPUNATH RURAL MUNICIPALITY	215	163	47	5	0	0	
60303 SIMKOT RURAL MUNICIPALITY	193	37	61	57	38	0	
60304 NAMKHA RURAL MUNICIPALITY	33	17	6	6	4	0	
60305 SARKEGAD RURAL MUNICIPALITY	157	114	18	11	14	0	
60306 ADANCHULI RURAL MUNICIPALITY	140	43	21	63	11	2	
60307 TANJAKOT RURAL MUNICIPALITY	56	19	14	18	5	0	
Jumla District	298	121	87	44	45	1	
60401 PATARASI RURAL MUNICIPALITY	14	8	4	0	2	0	
60402 KANAKA SUNDARI RURAL MUNICIPALITY	30	9	14	5	2	0	
60403 SINJA RURAL MUNICIPALITY	32	22	6	3	1	0	
60404 CHANDANNATH MUNICIPALITY	151	72	27	28	23	1	
60405 GUTHICHAUR RURAL MUNICIPALITY	13	1	2	0	10	0	
60406 TATOPANI RURAL MUNICIPALITY	16	0	14	2	0	0	
60407 TILA RURAL MUNICIPALITY	35	7	17	4	7	0	
60408 HIMA RURAL MUNICIPALITY	7	2	3	2	0	0	
Kalikot District	955	217	181	273	265	19	
60501 PALATA RURAL MUNICIPALITY	147	14	51	59	23	0	
60502 PACHAL JHARANA RURAL MUNICIPALITY	128	36	2	16	74	0	
60503 RASKOT MUNICIPALITY	103	31	29	39	4	0	
60504 SANNI TRIBENI RURAL MUNICIPALITY	81	11	17	49	4	0	
60505 NARAHARINATH RURAL MUNICIPALITY	70	27	10	14	19	0	
60506 KHANDACHAKRA MUNICIPALITY	158	12	28	36	71	11	
60507 TILAGUPHA MUNICIPALITY	68	19	3	13	30	3	
60508 MAHAWAI RURAL MUNICIPALITY	61	27	6	16	7	5	
60509 SHUVA KALIKA RURAL MUNICIPALITY	139	40	35	31	33	0	
Dailekh District	929	291	174	278	178	8	
60601 NAUMULE RURAL MUNICIPALITY	79	39	23	7	10	0	
60602 MAHABU RURAL MUNICIPALITY	49	15	9	14	11	0	
60603 BHAIRABI RURAL MUNICIPALITY	27	10	3	9	5	0	
60604 THANTIKANDH RURAL MUNICIPALITY	22	6	3	9	4	0	
60605 AATHBIS MUNICIPALITY	76	22	12	38	4	0	
60606 CHAMUNDA BINDRASAINI MUNICIPALITY	47	11	3	19	14	0	
60607 DULLU MUNICIPALITY	142	49	20	58	14	1	
60608 NARAYAN MUNICIPALITY	226	76	44	57	43	6	
60609 BHAGAWATIMAI RURAL MUNICIPALITY	82	18	22	31	11	0	
60610 DUNGESHWOR RURAL MUNICIPALITY	71	10	16	22	23	0	
60611 GURANS RURAL MUNICIPALITY	108	35	19	14	39	1	
Jajarkot District	422	109	37	150	124	2	
60701 BAREKOT RURAL MUNICIPALITY	32	12	8	9	3	0	
60702 KUSE RURAL MUNICIPALITY	23	3	5	15	0	0	
60703 JUNICHANDE RURAL MUNICIPALITY	17	1	1	0	15	0	
60704 CHHEDAGAD MUNICIPALITY	63	30	8	18	7	0	
60705 SHIVALAYA RURAL MUNICIPALITY	35	16	6	5	8	0	
60706 BHERI MALIKA MUNICIPALITY	203	32	2	91	76	2	
60707 NALAGAD MUNICIPALITY	49	15	7	12	15	0	

1) NSIC stands for Nepal Standard Industrial Classification.

2) Includes "Not reported ", "Unknown" and so on.

Table 3-2 Number of Persons Engaged by Section of Industrial Classification, Working Days for the last one year and Local Level.

District and Local Level	Section of NSIC ¹⁾					
	C					
	Manufacturing					
	Working Days for the last one year (Operating through the year)					
	Total	Less than 300 days	300 to 319 days	320 to 349 days	350 days or more	Not Stated ²⁾
Rukum West District	857	288	243	207	114	5
60801 AATHABISAKOT MUNICIPALITY	86	31	1	48	6	0
60802 SANIBHERI RURAL MUNICIPALITY	81	12	21	34	14	0
60803 BANPHIKOT RURAL MUNICIPALITY	36	13	3	12	8	0
60804 MUSIKOT MUNICIPALITY	411	163	167	32	46	3
60805 TRIBENI RURAL MUNICIPALITY	81	0	18	44	19	0
60806 CHAURJAHARI MUNICIPALITY	162	69	33	37	21	2
Salyan District	1,383	373	434	391	185	0
60901 DARMA RURAL MUNICIPALITY	38	0	1	32	5	0
60902 KUMAKH RURAL MUNICIPALITY	47	14	12	21	0	0
60903 BANAGAD KUPINDE MUNICIPALITY	123	32	25	42	24	0
60904 SHIDHA KUMAKHA RURAL MUNICIPALITY	44	5	12	18	9	0
60905 BAGACHOUR MUNICIPALITY	425	129	155	44	97	0
60906 CHHATRESHWORI RURAL MUNICIPALITY	82	12	17	34	19	0
60907 SHARADA MUNICIPALITY	389	111	146	115	17	0
60908 KALIMATI RURAL MUNICIPALITY	78	27	18	22	11	0
60909 TRIBENI RURAL MUNICIPALITY	107	36	40	28	3	0
60910 KAPURKOT RURAL MUNICIPALITY	50	7	8	35	0	0
Surkhet District	3,483	647	871	950	792	223
61001 SIMTA RURAL MUNICIPALITY	86	20	17	22	27	0
61002 CHINGAD RURAL MUNICIPALITY	63	6	2	0	55	0
61003 LEKABESHI MUNICIPALITY	127	13	46	27	41	0
61004 GURBHAKOT MUNICIPALITY	337	67	21	120	129	0
61005 BHERIGANGA MUNICIPALITY	290	52	26	160	52	0
61006 BIRENDRANAGAR MUNICIPALITY	2,190	381	716	480	394	219
61007 BARAHATAL RURAL MUNICIPALITY	88	32	2	6	48	0
61008 PANCHAPURI MUNICIPALITY	196	48	33	84	31	0
61009 CHAUKUNE RURAL MUNICIPALITY	106	28	8	51	15	4

1) NSIC stands for Nepal Standard Industrial Classification.

2) Includes "Not reported ", "Unknown" and so on.

Table 3-2 Number of Persons Engaged by Section of Industrial Classification, Working Days for the last one year and Local Level.

District and Local Level	Section of NSIC ¹⁾					
	B+D+E+F					
	Mining, Electricity, Gas, Water supply & Construction					
	Working Days for the last one year (Operating through the year)					
	Total	Less than 300 days	300 to 319 days	320 to 349 days	350 days or more	Not Stated ²⁾
Karnali Province						
Total	1,355	745	143	151	263	53
Municipality	868	475	117	58	167	51
Rural Municipality	487	270	26	93	96	2
601 Dolpa						
Total	4	3	0	1	0	0
Municipality	4	3	0	1	0	0
Rural Municipality	0	0	0	0	0	0
602 Mugu						
Total	40	0	5	9	26	0
Municipality	24	0	2	0	22	0
Rural Municipality	16	0	3	9	4	0
603 Humla						
Total	103	55	1	33	13	1
Rural Municipality	103	55	1	33	13	1
604 Jumla						
Total	75	41	7	6	21	0
Municipality	41	35	5	0	1	0
Rural Municipality	34	6	2	6	20	0
605 Kalikot						
Total	260	158	39	34	26	3
Municipality	130	77	38	2	11	2
Rural Municipality	130	81	1	32	15	1

1) NSIC stands for Nepal Standard Industrial Classification.

2) Includes "Not reported", "Unknown" and so on.

Table 3-2 Number of Persons Engaged by Section of Industrial Classification, Working Days for the last one year and Local Level.

District and Local Level	Section of NSIC ¹⁾					
	B+D+E+F					
	Mining, Electricity, Gas, Water supply & Construction					
	Working Days for the last one year (Operating through the year)					
	Total	Less than 300 days	300 to 319 days	320 to 349 days	350 days or more	Not Stated ²⁾
606 Dailekh						
Total	117	46	15	28	28	0
Municipality	82	16	15	28	23	0
Rural Municipality	35	30	0	0	5	0
607 Jajarkot						
Total	92	26	8	14	24	20
Municipality	59	18	6	4	11	20
Rural Municipality	33	8	2	10	13	0
608 Rukum West						
Total	132	65	25	4	31	7
Municipality	97	61	15	2	12	7
Rural Municipality	35	4	10	2	19	0
609 Salyan						
Total	235	201	28	0	6	0
Municipality	142	115	21	0	6	0
Rural Municipality	93	86	7	0	0	0
610 Surkhet						
Total	297	150	15	22	88	22
Municipality	289	150	15	21	81	22
Rural Municipality	8	0	0	1	7	0

1) NSIC stands for Nepal Standard Industrial Classification.

2) Includes "Not reported", "Unknown" and so on.

Table 3-2 Number of Persons Engaged by Section of Industrial Classification, Working Days for the last one year and Local Level.

District and Local Level	Section of NSIC ¹⁾						Not Stated ²⁾
	B+D+E+F						
	Mining, Electricity, Gas, Water supply & Construction						
	Working Days for the last one year (Operating through the year)						
	Total	Less than 300 days	300 to 319 days	320 to 349 days	350 days or more		
Dolpa District	4	3	0	1	0	0	
60101 DOLPO BUDDHA RURAL MUNICIPALITY	0	0	0	0	0	0	
60102 SHEY PHOKSUNDO RURAL MUNICIPALITY	0	0	0	0	0	0	
60103 JAGADULLA RURAL MUNICIPALITY	0	0	0	0	0	0	
60104 MUDKECHULA RURAL MUNICIPALITY	0	0	0	0	0	0	
60105 TRIPURASUNDARI MUNICIPALITY	0	0	0	0	0	0	
60106 THULIBHERI MUNICIPALITY	4	3	0	1	0	0	
60107 KAIKE RURAL MUNICIPALITY	0	0	0	0	0	0	
60108 CHHARKA TANGSONG RURAL MUNICIPALITY	0	0	0	0	0	0	
Mugu District	40	0	5	9	26	0	
60201 MUGUMAKARMAROG RURAL MUNICIPALITY	2	0	0	2	0	0	
60202 CHHAYANATH RARA MUNICIPALITY	24	0	2	0	22	0	
60203 SORU RURAL MUNICIPALITY	7	0	0	7	0	0	
60204 KHATYAD RURAL MUNICIPALITY	7	0	3	0	4	0	
Humla District	103	55	1	33	13	1	
60301 CHANKHELI RURAL MUNICIPALITY	0	0	0	0	0	0	
60302 KHARPUNATH RURAL MUNICIPALITY	4	1	0	3	0	0	
60303 SIMKOT RURAL MUNICIPALITY	80	46	0	28	6	0	
60304 NAMKHA RURAL MUNICIPALITY	6	0	1	0	5	0	
60305 SARKEGAD RURAL MUNICIPALITY	4	0	0	2	2	0	
60306 ADANCHULI RURAL MUNICIPALITY	8	8	0	0	0	0	
60307 TANJAKOT RURAL MUNICIPALITY	1	0	0	0	0	1	
Jumla District	75	41	7	6	21	0	
60401 PATARASI RURAL MUNICIPALITY	24	6	2	4	12	0	
60402 KANAKA SUNDARI RURAL MUNICIPALITY	0	0	0	0	0	0	
60403 SINJA RURAL MUNICIPALITY	4	0	0	2	2	0	
60404 CHANDANNATH MUNICIPALITY	41	35	5	0	1	0	
60405 GUTHICHAUR RURAL MUNICIPALITY	0	0	0	0	0	0	
60406 TATOPANI RURAL MUNICIPALITY	3	0	0	0	3	0	
60407 TILA RURAL MUNICIPALITY	0	0	0	0	0	0	
60408 HIMA RURAL MUNICIPALITY	3	0	0	0	3	0	
Kalikot District	260	158	39	34	26	3	
60501 PALATA RURAL MUNICIPALITY	19	15	1	3	0	0	
60502 PACHAL JHARANA RURAL MUNICIPALITY	16	16	0	0	0	0	
60503 RASKOT MUNICIPALITY	10	10	0	0	0	0	
60504 SANNI TRIBENI RURAL MUNICIPALITY	37	0	0	29	8	0	
60505 NARAHARINATH RURAL MUNICIPALITY	43	43	0	0	0	0	
60506 KHANDACHAKRA MUNICIPALITY	79	35	37	2	5	0	
60507 TILAGUPHA MUNICIPALITY	41	32	1	0	6	2	
60508 MAHAWAI RURAL MUNICIPALITY	5	1	0	0	3	1	
60509 SHUVA KALIKA RURAL MUNICIPALITY	10	6	0	0	4	0	
Dailekh District	117	46	15	28	28	0	
60601 NAUMULE RURAL MUNICIPALITY	21	21	0	0	0	0	
60602 MAHABU RURAL MUNICIPALITY	2	2	0	0	0	0	
60603 BHAIRABI RURAL MUNICIPALITY	7	7	0	0	0	0	
60604 THANTIKANDH RURAL MUNICIPALITY	0	0	0	0	0	0	
60605 AATHBIS MUNICIPALITY	17	0	1	1	15	0	
60606 CHAMUNDA BINDRASAINI MUNICIPALITY	1	0	1	0	0	0	
60607 DULLU MUNICIPALITY	0	0	0	0	0	0	
60608 NARAYAN MUNICIPALITY	64	16	13	27	8	0	
60609 BHAGAWATIMAI RURAL MUNICIPALITY	0	0	0	0	0	0	
60610 DUNGESHWOR RURAL MUNICIPALITY	0	0	0	0	0	0	
60611 GURANS RURAL MUNICIPALITY	5	0	0	0	5	0	
Jajarkot District	92	26	8	14	24	20	
60701 BAREKOT RURAL MUNICIPALITY	18	8	2	8	0	0	
60702 KUSE RURAL MUNICIPALITY	15	0	0	2	13	0	
60703 JUNICHANDE RURAL MUNICIPALITY	0	0	0	0	0	0	
60704 CHHEDAGAD MUNICIPALITY	0	0	0	0	0	0	
60705 SHIVALAYA RURAL MUNICIPALITY	0	0	0	0	0	0	
60706 BHERI MALIKA MUNICIPALITY	45	18	1	4	2	20	
60707 NALAGAD MUNICIPALITY	14	0	5	0	9	0	

1) NSIC stands for Nepal Standard Industrial Classification.

2) Includes "Not reported ", "Unknown" and so on.

Table 3-2 Number of Persons Engaged by Section of Industrial Classification, Working Days for the last one year and Local Level.

District and Local Level	Section of NSIC ¹⁾						Not Stated ²⁾
	B+D+E+F						
	Mining, Electricity, Gas, Water supply & Construction						
	Working Days for the last one year (Operating through the year)						
Total	Less than 300 days	300 to 319 days	320 to 349 days	350 days or more			
Rukum West District	132	65	25	4	31	7	
60801 AATHABISAKOT MUNICIPALITY	5	0	3	2	0	0	
60802 SANIBHERI RURAL MUNICIPALITY	14	2	0	2	10	0	
60803 BANPHIKOT RURAL MUNICIPALITY	13	0	10	0	3	0	
60804 MUSIKOT MUNICIPALITY	76	51	12	0	12	1	
60805 TRIBENI RURAL MUNICIPALITY	8	2	0	0	6	0	
60806 CHAURJAHARI MUNICIPALITY	16	10	0	0	0	6	
Salyan District	235	201	28	0	6	0	
60901 DARMA RURAL MUNICIPALITY	0	0	0	0	0	0	
60902 KUMAKH RURAL MUNICIPALITY	80	80	0	0	0	0	
60903 BANAGAD KUPINDE MUNICIPALITY	0	0	0	0	0	0	
60904 SHIDHA KUMAKHA RURAL MUNICIPALITY	0	0	0	0	0	0	
60905 BAGACHOUR MUNICIPALITY	58	37	15	0	6	0	
60906 CHHATRESHWORI RURAL MUNICIPALITY	5	0	5	0	0	0	
60907 SHARADA MUNICIPALITY	84	78	6	0	0	0	
60908 KALIMATI RURAL MUNICIPALITY	1	1	0	0	0	0	
60909 TRIBENI RURAL MUNICIPALITY	7	5	2	0	0	0	
60910 KAPURKOT RURAL MUNICIPALITY	0	0	0	0	0	0	
Surkhet District	297	150	15	22	88	22	
61001 SIMTA RURAL MUNICIPALITY	5	0	0	0	5	0	
61002 CHINGAD RURAL MUNICIPALITY	2	0	0	0	2	0	
61003 LEKABESHI MUNICIPALITY	13	12	0	0	1	0	
61004 GURBHAKOT MUNICIPALITY	26	25	0	1	0	0	
61005 BHERIGANGA MUNICIPALITY	23	23	0	0	0	0	
61006 BIRENDRANAGAR MUNICIPALITY	213	81	10	20	80	22	
61007 BARAHATAL RURAL MUNICIPALITY	0	0	0	0	0	0	
61008 PANCHAPURI MUNICIPALITY	14	9	5	0	0	0	
61009 CHAUKUNE RURAL MUNICIPALITY	1	0	0	1	0	0	

1) NSIC stands for Nepal Standard Industrial Classification.

2) Includes "Not reported ", "Unknown" and so on.

Table 3-2 Number of Persons Engaged by Section of Industrial Classification, Working Days for the last one year and Local Level.

District and Local Level	Section of NSIC ¹⁾					
	G					
	Wholesale and Retail Trade					
	Working Days for the last one year (Operating through the year)					
	Total	Less than 300 days	300 to 319 days	320 to 349 days	350 days or more	Not Stated ²⁾
Karnali Province						
Total	39,862	8,467	7,543	13,407	8,980	1,465
Municipality	25,268	5,217	4,587	8,663	5,363	1,438
Rural Municipality	14,594	3,250	2,956	4,744	3,617	27
601 Dolpa						
Total	630	242	139	198	51	0
Municipality	440	204	106	96	34	0
Rural Municipality	190	38	33	102	17	0
602 Mugu						
Total	1,353	309	139	717	173	15
Municipality	719	135	25	519	25	15
Rural Municipality	634	174	114	198	148	0
603 Humla						
Total	1,201	442	256	316	184	3
Rural Municipality	1,201	442	256	316	184	3
604 Jumla						
Total	3,397	1,182	1,000	727	482	6
Municipality	1,140	528	236	197	173	6
Rural Municipality	2,257	654	764	530	309	0
605 Kalikot						
Total	3,119	789	662	892	759	17
Municipality	1,456	282	268	419	477	10
Rural Municipality	1,663	507	394	473	282	7

1) NSIC stands for Nepal Standard Industrial Classification.

2) Includes "Not reported", "Unknown" and so on.

Table 3-2 Number of Persons Engaged by Section of Industrial Classification, Working Days for the last one year and Local Level.

District and Local Level	Section of NSIC ¹⁾					
	G					
	Wholesale and Retail Trade					
	Working Days for the last one year (Operating through the year)					
	Total	Less than 300 days	300 to 319 days	320 to 349 days	350 days or more	Not Stated ²⁾
606 Dailekh						
Total	5,033	917	670	2,015	1,414	17
Municipality	2,833	482	318	1,358	662	13
Rural Municipality	2,200	435	352	657	752	4
607 Jajarkot						
Total	2,993	771	443	931	824	24
Municipality	1,988	563	266	615	525	19
Rural Municipality	1,005	208	177	316	299	5
608 Rukum West						
Total	3,337	805	957	964	586	25
Municipality	2,313	638	784	524	348	19
Rural Municipality	1,024	167	173	440	238	6
609 Salyan						
Total	5,577	938	1,374	2,114	1,147	4
Municipality	3,056	587	896	777	792	4
Rural Municipality	2,521	351	478	1,337	355	0
610 Surkhet						
Total	13,222	2,072	1,903	4,533	3,360	1,354
Municipality	11,323	1,798	1,688	4,158	2,327	1,352
Rural Municipality	1,899	274	215	375	1,033	2

1) NSIC stands for Nepal Standard Industrial Classification.

2) Includes "Not reported ", "Unknown" and so on.

Table 3-2 Number of Persons Engaged by Section of Industrial Classification, Working Days for the last one year and Local Level.

District and Local Level	Section of NSIC ¹⁾						Not Stated ²⁾
	G						
	Wholesale and Retail Trade						
	Working Days for the last one year (Operating through the year)						
	Total	Less than 300 days	300 to 319 days	320 to 349 days	350 days or more		
Dolpa District	630	242	139	198	51	0	
60101 DOLPO BUDDHA RURAL MUNICIPALITY	2	2	0	0	0	0	
60102 SHEY PHOKSUNDO RURAL MUNICIPALITY	0	0	0	0	0	0	
60103 JAGADULLA RURAL MUNICIPALITY	74	6	10	58	0	0	
60104 MUDKECHULA RURAL MUNICIPALITY	102	21	23	41	17	0	
60105 TRIPURASUNDARI MUNICIPALITY	140	61	48	29	2	0	
60106 THULIBHERI MUNICIPALITY	300	143	58	67	32	0	
60107 KAIKE RURAL MUNICIPALITY	2	2	0	0	0	0	
60108 CHHARKA TANGSONG RURAL MUNICIPALITY	10	7	0	3	0	0	
Mugu District	1,353	309	139	717	173	15	
60201 MUGUMAKARMAROG RURAL MUNICIPALITY	31	5	4	15	7	0	
60202 CHHAYANATH RARA MUNICIPALITY	719	135	25	519	25	15	
60203 SORU RURAL MUNICIPALITY	358	51	53	167	87	0	
60204 KHATYAD RURAL MUNICIPALITY	245	118	57	16	54	0	
Humla District	1,201	442	256	316	184	3	
60301 CHANKHELI RURAL MUNICIPALITY	176	61	47	36	32	0	
60302 KHARPUNATH RURAL MUNICIPALITY	107	69	24	14	0	0	
60303 SIMKOT RURAL MUNICIPALITY	343	39	83	159	62	0	
60304 NAMKHA RURAL MUNICIPALITY	27	9	4	6	8	0	
60305 SARKEGAD RURAL MUNICIPALITY	130	61	20	16	33	0	
60306 ADANCHULI RURAL MUNICIPALITY	243	114	36	65	25	3	
60307 TANJAKOT RURAL MUNICIPALITY	175	89	42	20	24	0	
Jumla District	3,397	1,182	1,000	727	482	6	
60401 PATARASI RURAL MUNICIPALITY	368	142	87	90	49	0	
60402 KANAKA SUNDARI RURAL MUNICIPALITY	262	33	78	48	103	0	
60403 SINJA RURAL MUNICIPALITY	293	100	69	92	32	0	
60404 CHANDANNATH MUNICIPALITY	1,140	528	236	197	173	6	
60405 GUTHICHAUR RURAL MUNICIPALITY	258	101	64	59	34	0	
60406 TATOPANI RURAL MUNICIPALITY	411	113	172	113	13	0	
60407 TILA RURAL MUNICIPALITY	427	57	219	87	64	0	
60408 HIMA RURAL MUNICIPALITY	238	108	75	41	14	0	
Kalikot District	3,119	789	662	892	759	17	
60501 PALATA RURAL MUNICIPALITY	328	57	108	133	28	2	
60502 PACHAL JHARANA RURAL MUNICIPALITY	258	62	23	69	104	0	
60503 RASKOT MUNICIPALITY	410	107	139	114	48	2	
60504 SANNI TRIBENI RURAL MUNICIPALITY	298	106	96	79	17	0	
60505 NARAHARINATH RURAL MUNICIPALITY	384	120	90	103	71	0	
60506 KHANDACHAKRA MUNICIPALITY	734	93	97	210	329	5	
60507 TILAGUPHA MUNICIPALITY	312	82	32	95	100	3	
60508 MAHAWAI RURAL MUNICIPALITY	134	47	29	49	6	3	
60509 SHUVA KALIKA RURAL MUNICIPALITY	261	115	48	40	56	2	
Dailekh District	5,033	917	670	2,015	1,414	17	
60601 NAUMULE RURAL MUNICIPALITY	329	104	95	61	69	0	
60602 MAHABU RURAL MUNICIPALITY	288	50	27	126	85	0	
60603 BHAIRABI RURAL MUNICIPALITY	396	90	70	156	80	0	
60604 THANTIKANDH RURAL MUNICIPALITY	205	35	17	42	110	1	
60605 AATHBIS MUNICIPALITY	633	84	54	352	136	7	
60606 CHAMUNDA BINDRASAINI MUNICIPALITY	352	44	16	155	137	0	
60607 DULLU MUNICIPALITY	925	205	133	457	125	5	
60608 NARAYAN MUNICIPALITY	923	149	115	394	264	1	
60609 BHAGAWATIMAI RURAL MUNICIPALITY	322	79	76	96	71	0	
60610 DUNGESHWOR RURAL MUNICIPALITY	335	47	17	123	148	0	
60611 GURANS RURAL MUNICIPALITY	325	30	50	53	189	3	
Jajarkot District	2,993	771	443	931	824	24	
60701 BAREKOT RURAL MUNICIPALITY	237	50	54	115	14	4	
60702 KUSE RURAL MUNICIPALITY	237	24	77	130	6	0	
60703 JUNICHANDE RURAL MUNICIPALITY	268	20	9	40	198	1	
60704 CHHEDAGAD MUNICIPALITY	727	184	157	269	110	7	
60705 SHIVALAYA RURAL MUNICIPALITY	263	114	37	31	81	0	
60706 BHERI MALIKA MUNICIPALITY	885	286	26	212	351	10	
60707 NALAGAD MUNICIPALITY	376	93	83	134	64	2	

1) NSIC stands for Nepal Standard Industrial Classification.

2) Includes "Not reported ", "Unknown" and so on.

Table 3-2 Number of Persons Engaged by Section of Industrial Classification, Working Days for the last one year and Local Level.

District and Local Level	Section of NSIC ¹⁾						Not Stated ²⁾
	G						
	Wholesale and Retail Trade						
	Working Days for the last one year (Operating through the year)						
	Total	Less than 300 days	300 to 319 days	320 to 349 days	350 days or more		
Rukum West District	3,337	805	957	964	586	25	
60801 AATHABISAKOT MUNICIPALITY	565	140	115	259	50	1	
60802 SANIBHERI RURAL MUNICIPALITY	302	84	56	131	31	0	
60803 BANPHIKOT RURAL MUNICIPALITY	269	56	44	94	73	2	
60804 MUSIKOT MUNICIPALITY	1,221	361	494	162	189	15	
60805 TRIBENI RURAL MUNICIPALITY	453	27	73	215	134	4	
60806 CHAURJAHARI MUNICIPALITY	527	137	175	103	109	3	
Salyan District	5,577	938	1,374	2,114	1,147	4	
60901 DARMA RURAL MUNICIPALITY	413	7	0	348	58	0	
60902 KUMAKH RURAL MUNICIPALITY	433	85	105	211	32	0	
60903 BANAGAD KUPINDE MUNICIPALITY	699	103	146	194	256	0	
60904 SHIDHA KUMAKHA RURAL MUNICIPALITY	265	20	35	121	89	0	
60905 BAGACHOUR MUNICIPALITY	1,118	242	313	245	318	0	
60906 CHHATRESHWORI RURAL MUNICIPALITY	340	55	66	150	69	0	
60907 SHARADA MUNICIPALITY	1,239	242	437	338	218	4	
60908 KALIMATI RURAL MUNICIPALITY	402	74	118	147	63	0	
60909 TRIBENI RURAL MUNICIPALITY	365	73	128	141	23	0	
60910 KAPURKOT RURAL MUNICIPALITY	303	37	26	219	21	0	
Surkhet District	13,222	2,072	1,903	4,533	3,360	1,354	
61001 SIMTA RURAL MUNICIPALITY	576	97	176	140	163	0	
61002 CHINGAD RURAL MUNICIPALITY	384	23	9	10	342	0	
61003 LEKABESHI MUNICIPALITY	550	125	178	91	149	7	
61004 GURBHAKOT MUNICIPALITY	1,223	166	84	430	540	3	
61005 BHERIGANGA MUNICIPALITY	1,652	229	115	934	372	2	
61006 BIRENDRANAGAR MUNICIPALITY	7,124	1,115	1,201	2,376	1,093	1,339	
61007 BARAHATAL RURAL MUNICIPALITY	475	70	8	43	354	0	
61008 PANCHAPURI MUNICIPALITY	774	163	110	327	173	1	
61009 CHAUKUNE RURAL MUNICIPALITY	464	84	22	182	174	2	

1) NSIC stands for Nepal Standard Industrial Classification.

2) Includes "Not reported ", "Unknown" and so on.

Table 3-2 Number of Persons Engaged by Section of Industrial Classification, Working Days for the last one year and Local Level.

District and Local Level	Section of NSIC ¹⁾					
	H+J					
	Transportation and Storage, Information and Communication					
	Working Days for the last one year (Operating through the year)					
	Total	Less than 300 days	300 to 319 days	320 to 349 days	350 days or more	Not Stated ²⁾
Karnali Province						
Total	1,944	406	318	95	721	404
Municipality	1,510	272	267	56	511	404
Rural Municipality	434	134	51	39	210	0
601 Dolpa						
Total	78	12	5	0	61	0
Municipality	75	9	5	0	61	0
Rural Municipality	3	3	0	0	0	0
602 Mugu						
Total	59	21	6	2	30	0
Municipality	48	17	4	0	27	0
Rural Municipality	11	4	2	2	3	0
603 Humla						
Total	135	27	1	2	105	0
Rural Municipality	135	27	1	2	105	0
604 Jumla						
Total	104	15	7	24	58	0
Municipality	85	13	0	20	52	0
Rural Municipality	19	2	7	4	6	0
605 Kalikot						
Total	60	26	0	0	34	0
Municipality	51	19	0	0	32	0
Rural Municipality	9	7	0	0	2	0

1) NSIC stands for Nepal Standard Industrial Classification.

2) Includes "Not reported ", "Unknown" and so on.

Table 3-2 Number of Persons Engaged by Section of Industrial Classification, Working Days for the last one year and Local Level.

District and Local Level	Section of NSIC ¹⁾					
	H+J					
	Transportation and Storage, Information and Communication					
	Working Days for the last one year (Operating through the year)					
	Total	Less than 300 days	300 to 319 days	320 to 349 days	350 days or more	Not Stated ²⁾
606 Dailekh						
Total	190	45	14	36	78	17
Municipality	132	28	8	15	64	17
Rural Municipality	58	17	6	21	14	0
607 Jajarkot						
Total	85	12	16	3	11	43
Municipality	55	6	1	0	5	43
Rural Municipality	30	6	15	3	6	0
608 Rukum West						
Total	155	31	54	6	48	16
Municipality	135	24	54	6	35	16
Rural Municipality	20	7	0	0	13	0
609 Salyan						
Total	451	131	181	3	136	0
Municipality	370	98	171	1	100	0
Rural Municipality	81	33	10	2	36	0
610 Surkhet						
Total	627	86	34	19	160	328
Municipality	559	58	24	14	135	328
Rural Municipality	68	28	10	5	25	0

1) NSIC stands for Nepal Standard Industrial Classification.

2) Includes "Not reported", "Unknown" and so on.

Table 3-2 Number of Persons Engaged by Section of Industrial Classification, Working Days for the last one year and Local Level.

District and Local Level	Section of NSIC ¹⁾						Not Stated ²⁾
	H+J						
	Transportation and Storage, Information and Communication						
	Working Days for the last one year (Operating through the year)						
	Total	Less than 300 days	300 to 319 days	320 to 349 days	350 days or more		
Dolpa District	78	12	5	0	61	0	
60101 DOLPO BUDDHA RURAL MUNICIPALITY	3	3	0	0	0	0	
60102 SHEY PHOKSUNDO RURAL MUNICIPALITY	0	0	0	0	0	0	
60103 JAGADULLA RURAL MUNICIPALITY	0	0	0	0	0	0	
60104 MUDKECHULA RURAL MUNICIPALITY	0	0	0	0	0	0	
60105 TRIPURASUNDARI MUNICIPALITY	9	2	0	0	7	0	
60106 THULIBHERI MUNICIPALITY	66	7	5	0	54	0	
60107 KAIKE RURAL MUNICIPALITY	0	0	0	0	0	0	
60108 CHHARKA TANGSONG RURAL MUNICIPALITY	0	0	0	0	0	0	
Mugu District	59	21	6	2	30	0	
60201 MUGUMAKARMAROG RURAL MUNICIPALITY	1	1	0	0	0	0	
60202 CHHAYANATH RARA MUNICIPALITY	48	17	4	0	27	0	
60203 SORU RURAL MUNICIPALITY	5	3	0	2	0	0	
60204 KHATYAD RURAL MUNICIPALITY	5	0	2	0	3	0	
Humla District	135	27	1	2	105	0	
60301 CHANKHELI RURAL MUNICIPALITY	0	0	0	0	0	0	
60302 KHARPUNATH RURAL MUNICIPALITY	0	0	0	0	0	0	
60303 SIMKOT RURAL MUNICIPALITY	111	10	0	2	99	0	
60304 NAMKHA RURAL MUNICIPALITY	3	0	1	0	2	0	
60305 SARKEGAD RURAL MUNICIPALITY	3	3	0	0	0	0	
60306 ADANCHULI RURAL MUNICIPALITY	18	14	0	0	4	0	
60307 TANJAKOT RURAL MUNICIPALITY	0	0	0	0	0	0	
Jumla District	104	15	7	24	58	0	
60401 PATARASI RURAL MUNICIPALITY	4	0	4	0	0	0	
60402 KANAKA SUNDARI RURAL MUNICIPALITY	7	0	3	4	0	0	
60403 SINJA RURAL MUNICIPALITY	7	2	0	0	5	0	
60404 CHANDANNATH MUNICIPALITY	85	13	0	20	52	0	
60405 GUTHICHAUR RURAL MUNICIPALITY	0	0	0	0	0	0	
60406 TATOPANI RURAL MUNICIPALITY	0	0	0	0	0	0	
60407 TILA RURAL MUNICIPALITY	0	0	0	0	0	0	
60408 HIMA RURAL MUNICIPALITY	1	0	0	0	1	0	
Kalikot District	60	26	0	0	34	0	
60501 PALATA RURAL MUNICIPALITY	5	3	0	0	2	0	
60502 PACHAL JHARANA RURAL MUNICIPALITY	0	0	0	0	0	0	
60503 RASKOT MUNICIPALITY	3	3	0	0	0	0	
60504 SANNI TRIBENI RURAL MUNICIPALITY	0	0	0	0	0	0	
60505 NARAHARINATH RURAL MUNICIPALITY	4	4	0	0	0	0	
60506 KHANDACHAKRA MUNICIPALITY	45	13	0	0	32	0	
60507 TILAGUPHA MUNICIPALITY	3	3	0	0	0	0	
60508 MAHAWAI RURAL MUNICIPALITY	0	0	0	0	0	0	
60509 SHUVA KALIKA RURAL MUNICIPALITY	0	0	0	0	0	0	
Dailekh District	190	45	14	36	78	17	
60601 NAUMULE RURAL MUNICIPALITY	3	0	0	0	3	0	
60602 MAHABU RURAL MUNICIPALITY	17	9	0	8	0	0	
60603 BHAIRABI RURAL MUNICIPALITY	0	0	0	0	0	0	
60604 THANTIKANDH RURAL MUNICIPALITY	8	6	2	0	0	0	
60605 AATHBIS MUNICIPALITY	12	4	0	0	8	0	
60606 CHAMUNDA BINDRASAINI MUNICIPALITY	20	0	5	9	6	0	
60607 DULLU MUNICIPALITY	47	15	0	6	10	16	
60608 NARAYAN MUNICIPALITY	53	9	3	0	40	1	
60609 BHAGAWATIMAI RURAL MUNICIPALITY	10	0	0	8	2	0	
60610 DUNGESHWOR RURAL MUNICIPALITY	13	2	4	5	2	0	
60611 GURANS RURAL MUNICIPALITY	7	0	0	0	7	0	
Jajarkot District	85	12	16	3	11	43	
60701 BAREKOT RURAL MUNICIPALITY	9	0	9	0	0	0	
60702 KUSE RURAL MUNICIPALITY	7	4	3	0	0	0	
60703 JUNICHANDE RURAL MUNICIPALITY	6	2	0	0	4	0	
60704 CHHEDAGAD MUNICIPALITY	6	0	0	0	0	6	
60705 SHIVALAYA RURAL MUNICIPALITY	8	0	3	3	2	0	
60706 BHERI MALIKA MUNICIPALITY	46	4	0	0	5	37	
60707 NALAGAD MUNICIPALITY	3	2	1	0	0	0	

1) NSIC stands for Nepal Standard Industrial Classification.

2) Includes "Not reported ", "Unknown" and so on.

Table 3-2 Number of Persons Engaged by Section of Industrial Classification, Working Days for the last one year and Local Level.

District and Local Level	Section of NSIC ¹⁾						Not Stated ²⁾
	H+J						
	Transportation and Storage, Information and Communication						
	Working Days for the last one year (Operating through the year)						
Total	Less than 300 days	300 to 319 days	320 to 349 days	350 days or more			
Rukum West District	155	31	54	6	48	16	
60801 AATHABISAKOT MUNICIPALITY	6	0	0	6	0	0	
60802 SANIBHERI RURAL MUNICIPALITY	7	0	0	0	7	0	
60803 BANPHIKOT RURAL MUNICIPALITY	10	4	0	0	6	0	
60804 MUSIKOT MUNICIPALITY	113	19	54	0	24	16	
60805 TRIBENI RURAL MUNICIPALITY	3	3	0	0	0	0	
60806 CHAURJAHARI MUNICIPALITY	16	5	0	0	11	0	
Salyan District	451	131	181	3	136	0	
60901 DARMA RURAL MUNICIPALITY	6	0	0	0	6	0	
60902 KUMAKH RURAL MUNICIPALITY	11	10	0	0	1	0	
60903 BANAGAD KUPINDE MUNICIPALITY	13	8	0	0	5	0	
60904 SHIDHA KUMAKHA RURAL MUNICIPALITY	0	0	0	0	0	0	
60905 BAGACHOUR MUNICIPALITY	28	3	9	1	15	0	
60906 CHHATRESHWORI RURAL MUNICIPALITY	9	7	2	0	0	0	
60907 SHARADA MUNICIPALITY	329	87	162	0	80	0	
60908 KALIMATI RURAL MUNICIPALITY	32	4	3	2	23	0	
60909 TRIBENI RURAL MUNICIPALITY	5	5	0	0	0	0	
60910 KAPURKOT RURAL MUNICIPALITY	18	7	5	0	6	0	
Surkhet District	627	86	34	19	160	328	
61001 SIMTA RURAL MUNICIPALITY	20	0	4	0	16	0	
61002 CHINGAD RURAL MUNICIPALITY	18	18	0	0	0	0	
61003 LEKABESHI MUNICIPALITY	12	4	0	0	3	5	
61004 GURBHAKOT MUNICIPALITY	22	5	4	0	13	0	
61005 BHERIGANGA MUNICIPALITY	48	3	8	7	30	0	
61006 BIRENDRANAGAR MUNICIPALITY	459	34	12	5	85	323	
61007 BARAHATAL RURAL MUNICIPALITY	10	7	0	3	0	0	
61008 PANCHAPURI MUNICIPALITY	18	12	0	2	4	0	
61009 CHAUKUNE RURAL MUNICIPALITY	20	3	6	2	9	0	

1) NSIC stands for Nepal Standard Industrial Classification.

2) Includes "Not reported ", "Unknown" and so on.

Table 3-2 Number of Persons Engaged by Section of Industrial Classification, Working Days for the last one year and Local Level.

District and Local Level	Section of NSIC ¹⁾					
	I					
	Accommodation and Food Service					
	Working Days for the last one year (Operating through the year)					
	Total	Less than 300 days	300 to 319 days	320 to 349 days	350 days or more	Not Stated ²⁾
Karnali Province						
Total	13,092	2,650	1,808	4,015	4,024	595
Municipality	8,983	1,833	1,116	2,743	2,706	585
Rural Municipality	4,109	817	692	1,272	1,318	10
601 Dolpa						
Total	324	113	51	113	47	0
Municipality	216	89	51	57	19	0
Rural Municipality	108	24	0	56	28	0
602 Mugu						
Total	875	213	75	404	165	18
Municipality	535	109	23	309	76	18
Rural Municipality	340	104	52	95	89	0
603 Humla						
Total	693	182	158	225	126	2
Rural Municipality	693	182	158	225	126	2
604 Jumla						
Total	970	319	228	186	226	11
Municipality	399	192	84	48	64	11
Rural Municipality	571	127	144	138	162	0
605 Kalikot						
Total	900	191	96	271	333	9
Municipality	650	105	65	211	264	5
Rural Municipality	250	86	31	60	69	4

1) NSIC stands for Nepal Standard Industrial Classification.

2) Includes "Not reported ", "Unknown" and so on.

Table 3-2 Number of Persons Engaged by Section of Industrial Classification, Working Days for the last one year and Local Level.

District and Local Level	Section of NSIC ¹⁾					
	I					
	Accommodation and Food Service					
	Working Days for the last one year (Operating through the year)					
	Total	Less than 300 days	300 to 319 days	320 to 349 days	350 days or more	Not Stated ²⁾
606 Dailekh						
Total	2,137	290	279	795	762	11
Municipality	1,359	183	128	564	475	9
Rural Municipality	778	107	151	231	287	2
607 Jajarkot						
Total	781	232	129	184	225	11
Municipality	636	207	114	145	160	10
Rural Municipality	145	25	15	39	65	1
608 Rukum West						
Total	1,064	195	235	342	291	1
Municipality	829	160	198	250	221	0
Rural Municipality	235	35	37	92	70	1
609 Salyan						
Total	1,428	202	262	491	473	0
Municipality	931	135	185	249	362	0
Rural Municipality	497	67	77	242	111	0
610 Surkhet						
Total	3,920	713	295	1,004	1,376	532
Municipality	3,428	653	268	910	1,065	532
Rural Municipality	492	60	27	94	311	0

1) NSIC stands for Nepal Standard Industrial Classification.

2) Includes "Not reported ", "Unknown" and so on.

Table 3-2 Number of Persons Engaged by Section of Industrial Classification, Working Days for the last one year and Local Level.

District and Local Level	Section of NSIC ¹⁾						Not Stated ²⁾
	I						
	Accommodation and Food Service						
	Working Days for the last one year (Operating through the year)						
Total	Less than 300 days	300 to 319 days	320 to 349 days	350 days or more			
Dolpa District	324	113	51	113	47	0	
60101 DOLPO BUDDHA RURAL MUNICIPALITY	12	8	0	4	0	0	
60102 SHEY PHOKSUNDO RURAL MUNICIPALITY	0	0	0	0	0	0	
60103 JAGADULLA RURAL MUNICIPALITY	2	2	0	0	0	0	
60104 MUDKECHULA RURAL MUNICIPALITY	0	0	0	0	0	0	
60105 TRIPURASUNDARI MUNICIPALITY	107	59	16	29	3	0	
60106 THULIBHERI MUNICIPALITY	109	30	35	28	16	0	
60107 KAIKE RURAL MUNICIPALITY	58	7	0	31	20	0	
60108 CHHARKA TANGSONG RURAL MUNICIPALITY	36	7	0	21	8	0	
Mugu District	875	213	75	404	165	18	
60201 MUGUMAKARMAROG RURAL MUNICIPALITY	106	18	8	29	51	0	
60202 CHHAYANATH RARA MUNICIPALITY	535	109	23	309	76	18	
60203 SORU RURAL MUNICIPALITY	86	8	13	46	19	0	
60204 KHATYAD RURAL MUNICIPALITY	148	78	31	20	19	0	
Humla District	693	182	158	225	126	2	
60301 CHANKHELI RURAL MUNICIPALITY	55	13	16	18	8	0	
60302 KHARPUNATH RURAL MUNICIPALITY	81	30	23	24	4	0	
60303 SIMKOT RURAL MUNICIPALITY	228	35	49	91	53	0	
60304 NAMKHA RURAL MUNICIPALITY	151	46	43	36	26	0	
60305 SARKEGAD RURAL MUNICIPALITY	74	7	8	35	24	0	
60306 ADANCHULI RURAL MUNICIPALITY	66	28	15	14	7	2	
60307 TANJAKOT RURAL MUNICIPALITY	38	23	4	7	4	0	
Jumla District	970	319	228	186	226	11	
60401 PATARASI RURAL MUNICIPALITY	48	18	9	12	9	0	
60402 KANAKA SUNDARI RURAL MUNICIPALITY	163	14	38	28	83	0	
60403 SINJA RURAL MUNICIPALITY	88	30	25	23	10	0	
60404 CHANDANNATH MUNICIPALITY	399	192	84	48	64	11	
60405 GUTHICHAUR RURAL MUNICIPALITY	48	9	5	10	24	0	
60406 TATOPANI RURAL MUNICIPALITY	40	9	18	9	4	0	
60407 TILA RURAL MUNICIPALITY	94	29	24	21	20	0	
60408 HIMA RURAL MUNICIPALITY	90	18	25	35	12	0	
Kalikot District	900	191	96	271	333	9	
60501 PALATA RURAL MUNICIPALITY	9	3	0	6	0	0	
60502 PACHAL JHARANA RURAL MUNICIPALITY	60	13	3	17	27	0	
60503 RASKOT MUNICIPALITY	43	8	7	22	6	0	
60504 SANNI TRIBENI RURAL MUNICIPALITY	26	7	6	3	10	0	
60505 NARAHARINATH RURAL MUNICIPALITY	55	7	6	18	22	2	
60506 KHANDACHAKRA MUNICIPALITY	433	47	50	142	189	5	
60507 TILAGUPHA MUNICIPALITY	174	50	8	47	69	0	
60508 MAHAWAI RURAL MUNICIPALITY	49	29	6	10	2	2	
60509 SHUVA KALIKA RURAL MUNICIPALITY	51	27	10	6	8	0	
Dailekh District	2,137	290	279	795	762	11	
60601 NAUMULE RURAL MUNICIPALITY	133	19	35	31	48	0	
60602 MAHABU RURAL MUNICIPALITY	48	9	4	20	15	0	
60603 BHAIRABI RURAL MUNICIPALITY	125	21	17	53	34	0	
60604 THANTIKANDH RURAL MUNICIPALITY	77	15	4	21	37	0	
60605 AATHBIS MUNICIPALITY	365	37	33	206	87	2	
60606 CHAMUNDA BINDRASAINI MUNICIPALITY	204	14	1	59	130	0	
60607 DULLU MUNICIPALITY	326	64	36	158	65	3	
60608 NARAYAN MUNICIPALITY	464	68	58	141	193	4	
60609 BHAGAWATIMAI RURAL MUNICIPALITY	57	5	17	22	13	0	
60610 DUNGESHWOR RURAL MUNICIPALITY	126	18	6	44	58	0	
60611 GURANS RURAL MUNICIPALITY	212	20	68	40	82	2	
Jajarkot District	781	232	129	184	225	11	
60701 BAREKOT RURAL MUNICIPALITY	37	8	13	14	1	1	
60702 KUSE RURAL MUNICIPALITY	17	0	0	17	0	0	
60703 JUNICHANDE RURAL MUNICIPALITY	16	0	0	0	16	0	
60704 CHHEDAGAD MUNICIPALITY	180	46	37	73	22	2	
60705 SHIVALAYA RURAL MUNICIPALITY	75	17	2	8	48	0	
60706 BHERI MALIKA MUNICIPALITY	288	118	14	40	112	4	
60707 NALAGAD MUNICIPALITY	168	43	63	32	26	4	

1) NSIC stands for Nepal Standard Industrial Classification.

2) Includes "Not reported ", "Unknown" and so on.

Table 3-2 Number of Persons Engaged by Section of Industrial Classification, Working Days for the last one year and Local Level.

District and Local Level	Section of NSIC ¹⁾					
	I					
	Accommodation and Food Service					
	Working Days for the last one year (Operating through the year)					
	Total	Less than 300 days	300 to 319 days	320 to 349 days	350 days or more	Not Stated ²⁾
Rukum West District	1,064	195	235	342	291	1
60801 AATHABISAKOT MUNICIPALITY	173	36	15	107	15	0
60802 SANIBHERI RURAL MUNICIPALITY	64	11	10	26	17	0
60803 BANPHIKOT RURAL MUNICIPALITY	60	17	12	16	15	0
60804 MUSIKOT MUNICIPALITY	472	87	144	93	148	0
60805 TRIBENI RURAL MUNICIPALITY	111	7	15	50	38	1
60806 CHAURJAHARI MUNICIPALITY	184	37	39	50	58	0
Salyan District	1,428	202	262	491	473	0
60901 DARMA RURAL MUNICIPALITY	60	0	0	45	15	0
60902 KUMAKH RURAL MUNICIPALITY	47	17	9	17	4	0
60903 BANAGAD KUPINDE MUNICIPALITY	177	36	26	52	63	0
60904 SHIDHA KUMAKHA RURAL MUNICIPALITY	63	3	5	27	28	0
60905 BAGACHOUR MUNICIPALITY	350	40	42	85	183	0
60906 CHHATRESHWORI RURAL MUNICIPALITY	63	6	12	30	15	0
60907 SHARADA MUNICIPALITY	404	59	117	112	116	0
60908 KALIMATI RURAL MUNICIPALITY	72	8	23	20	21	0
60909 TRIBENI RURAL MUNICIPALITY	104	24	18	34	28	0
60910 KAPURKOT RURAL MUNICIPALITY	88	9	10	69	0	0
Surkhet District	3,920	713	295	1,004	1,376	532
61001 SIMTA RURAL MUNICIPALITY	132	16	21	31	64	0
61002 CHINGAD RURAL MUNICIPALITY	50	7	2	0	41	0
61003 LEKABESHI MUNICIPALITY	153	39	37	28	49	0
61004 GURBHAKOT MUNICIPALITY	386	63	19	123	179	2
61005 BHERIGANGA MUNICIPALITY	368	43	18	173	134	0
61006 BIRENDRANAGAR MUNICIPALITY	2,338	480	177	525	626	530
61007 BARAHATAL RURAL MUNICIPALITY	161	16	3	18	124	0
61008 PANCHAPURI MUNICIPALITY	183	28	17	61	77	0
61009 CHAUKUNE RURAL MUNICIPALITY	149	21	1	45	82	0

1) NSIC stands for Nepal Standard Industrial Classification.

2) Includes "Not reported ", "Unknown" and so on.

Table 3-2 Number of Persons Engaged by Section of Industrial Classification, Working Days for the last one year and Local Level.

District and Local Level	Section of NSIC ¹⁾					
	K					
	Financial and Insurance					
	Working Days for the last one year (Operating through the year)					
	Total	Less than 300 days	300 to 319 days	320 to 349 days	350 days or more	Not Stated ²⁾
Karnali Province						
Total	5,993	2,360	412	105	80	3,036
Municipality	4,705	1,321	278	73	60	2,973
Rural Municipality	1,288	1,039	134	32	20	63
601 Dolpa						
Total	36	17	12	7	0	0
Municipality	36	17	12	7	0	0
Rural Municipality	0	0	0	0	0	0
602 Mugu						
Total	945	834	83	12	7	9
Municipality	364	266	79	10	0	9
Rural Municipality	581	568	4	2	7	0
603 Humla						
Total	242	203	20	17	2	0
Rural Municipality	242	203	20	17	2	0
604 Jumla						
Total	220	136	30	14	1	39
Municipality	150	89	11	11	0	39
Rural Municipality	70	47	19	3	1	0
605 Kalikot						
Total	97	53	32	8	4	0
Municipality	88	47	32	8	1	0
Rural Municipality	9	6	0	0	3	0

1) NSIC stands for Nepal Standard Industrial Classification.

2) Includes "Not reported ", "Unknown" and so on.

Table 3-2 Number of Persons Engaged by Section of Industrial Classification, Working Days for the last one year and Local Level.

District and Local Level	Section of NSIC ¹⁾					
	K					
	Financial and Insurance					
	Working Days for the last one year (Operating through the year)					
	Total	Less than 300 days	300 to 319 days	320 to 349 days	350 days or more	Not Stated ²⁾
606 Dailekh						
Total	258	127	37	1	9	84
Municipality	184	70	25	1	5	83
Rural Municipality	74	57	12	0	4	1
607 Jajarkot						
Total	179	23	14	4	1	137
Municipality	164	20	5	4	1	134
Rural Municipality	15	3	9	0	0	3
608 Rukum West						
Total	329	165	56	9	5	94
Municipality	285	134	51	5	5	90
Rural Municipality	44	31	5	4	0	4
609 Salyan						
Total	581	338	68	8	31	136
Municipality	359	226	15	6	31	81
Rural Municipality	222	112	53	2	0	55
610 Surkhet						
Total	3,106	464	60	25	20	2,537
Municipality	3,075	452	48	21	17	2,537
Rural Municipality	31	12	12	4	3	0

1) NSIC stands for Nepal Standard Industrial Classification.

2) Includes "Not reported ", "Unknown" and so on.

Table 3-2 Number of Persons Engaged by Section of Industrial Classification, Working Days for the last one year and Local Level.

District and Local Level	Section of NSIC ¹⁾						Not Stated ²⁾
	K						
	Financial and Insurance						
	Working Days for the last one year (Operating through the year)						
Total	Less than 300 days	300 to 319 days	320 to 349 days	350 days or more			
Dolpa District	36	17	12	7	0	0	
60101 DOLPO BUDDHA RURAL MUNICIPALITY	0	0	0	0	0	0	
60102 SHEY PHOKSUNDO RURAL MUNICIPALITY	0	0	0	0	0	0	
60103 JAGADULLA RURAL MUNICIPALITY	0	0	0	0	0	0	
60104 MUDKECHULA RURAL MUNICIPALITY	0	0	0	0	0	0	
60105 TRIPURASUNDARI MUNICIPALITY	0	0	0	0	0	0	
60106 THULIBHERI MUNICIPALITY	36	17	12	7	0	0	
60107 KAIKE RURAL MUNICIPALITY	0	0	0	0	0	0	
60108 CHHARKA TANGSONG RURAL MUNICIPALITY	0	0	0	0	0	0	
Mugu District	945	834	83	12	7	9	
60201 MUGUMAKARMAROG RURAL MUNICIPALITY	0	0	0	0	0	0	
60202 CHHAYANATH RARA MUNICIPALITY	364	266	79	10	0	9	
60203 SORU RURAL MUNICIPALITY	5	0	0	0	5	0	
60204 KHATYAD RURAL MUNICIPALITY	576	568	4	2	2	0	
Humla District	242	203	20	17	2	0	
60301 CHANKHELI RURAL MUNICIPALITY	2	2	0	0	0	0	
60302 KHARPUNATH RURAL MUNICIPALITY	1	1	0	0	0	0	
60303 SIMKOT RURAL MUNICIPALITY	44	14	13	15	2	0	
60304 NAMKHA RURAL MUNICIPALITY	1	1	0	0	0	0	
60305 SARKEGAD RURAL MUNICIPALITY	10	1	7	2	0	0	
60306 ADANCHULI RURAL MUNICIPALITY	183	183	0	0	0	0	
60307 TANJAKOT RURAL MUNICIPALITY	1	1	0	0	0	0	
Jumla District	220	136	30	14	1	39	
60401 PATARASI RURAL MUNICIPALITY	4	4	0	0	0	0	
60402 KANAKA SUNDARI RURAL MUNICIPALITY	8	6	2	0	0	0	
60403 SINJA RURAL MUNICIPALITY	31	25	6	0	0	0	
60404 CHANDANNATH MUNICIPALITY	150	89	11	11	0	39	
60405 GUTHICHAUR RURAL MUNICIPALITY	6	2	4	0	0	0	
60406 TATOPANI RURAL MUNICIPALITY	2	1	0	0	1	0	
60407 TILA RURAL MUNICIPALITY	17	8	7	2	0	0	
60408 HIMA RURAL MUNICIPALITY	2	1	0	1	0	0	
Kalikot District	97	53	32	8	4	0	
60501 PALATA RURAL MUNICIPALITY	5	5	0	0	0	0	
60502 PACHAL JHARANA RURAL MUNICIPALITY	0	0	0	0	0	0	
60503 RASKOT MUNICIPALITY	9	4	0	5	0	0	
60504 SANNI TRIBENI RURAL MUNICIPALITY	0	0	0	0	0	0	
60505 NARAHARINATH RURAL MUNICIPALITY	0	0	0	0	0	0	
60506 KHANDACHAKRA MUNICIPALITY	63	31	31	0	1	0	
60507 TILAGUPHA MUNICIPALITY	16	12	1	3	0	0	
60508 MAHAWAI RURAL MUNICIPALITY	0	0	0	0	0	0	
60509 SHUVA KALIKA RURAL MUNICIPALITY	4	1	0	0	3	0	
Dailekh District	258	127	37	1	9	84	
60601 NAUMULE RURAL MUNICIPALITY	24	22	0	0	2	0	
60602 MAHABU RURAL MUNICIPALITY	1	1	0	0	0	0	
60603 BHAIRABI RURAL MUNICIPALITY	6	5	0	0	1	0	
60604 THANTIKANDH RURAL MUNICIPALITY	4	1	2	0	1	0	
60605 AATHBIS MUNICIPALITY	21	21	0	0	0	0	
60606 CHAMUNDA BINDRASAINI MUNICIPALITY	4	1	0	0	3	0	
60607 DULLU MUNICIPALITY	46	15	3	0	0	28	
60608 NARAYAN MUNICIPALITY	113	33	22	1	2	55	
60609 BHAGAWATIMAI RURAL MUNICIPALITY	9	9	0	0	0	0	
60610 DUNGESHWOR RURAL MUNICIPALITY	13	12	0	0	0	1	
60611 GURANS RURAL MUNICIPALITY	17	7	10	0	0	0	
Jajarkot District	179	23	14	4	1	137	
60701 BAREKOT RURAL MUNICIPALITY	0	0	0	0	0	0	
60702 KUSE RURAL MUNICIPALITY	9	0	9	0	0	0	
60703 JUNICHANDE RURAL MUNICIPALITY	0	0	0	0	0	0	
60704 CHHEDAGAD MUNICIPALITY	6	0	0	0	0	6	
60705 SHIVALAYA RURAL MUNICIPALITY	6	3	0	0	0	3	
60706 BHERI MALIKA MUNICIPALITY	158	20	5	4	1	128	
60707 NALAGAD MUNICIPALITY	0	0	0	0	0	0	

1) NSIC stands for Nepal Standard Industrial Classification.

2) Includes "Not reported ", "Unknown" and so on.

Table 3-2 Number of Persons Engaged by Section of Industrial Classification, Working Days for the last one year and Local Level.

District and Local Level	Section of NSIC ¹⁾						Not Stated ²⁾
	K						
	Financial and Insurance						
	Working Days for the last one year (Operating through the year)						
Total	Less than 300 days	300 to 319 days	320 to 349 days	350 days or more			
Rukum West District	329	165	56	9	5	94	
60801 AATHABISAKOT MUNICIPALITY	27	22	0	5	0	0	
60802 SANIBHERI RURAL MUNICIPALITY	31	24	3	0	0	4	
60803 BANPHIKOT RURAL MUNICIPALITY	3	3	0	0	0	0	
60804 MUSIKOT MUNICIPALITY	198	52	51	0	5	90	
60805 TRIBENI RURAL MUNICIPALITY	10	4	2	4	0	0	
60806 CHAURJAHARI MUNICIPALITY	60	60	0	0	0	0	
Salyan District	581	338	68	8	31	136	
60901 DARMA RURAL MUNICIPALITY	24	24	0	0	0	0	
60902 KUMAKH RURAL MUNICIPALITY	64	62	0	2	0	0	
60903 BANAGAD KUPINDE MUNICIPALITY	40	26	12	2	0	0	
60904 SHIDHA KUMAKHA RURAL MUNICIPALITY	41	0	41	0	0	0	
60905 BAGACHOUR MUNICIPALITY	137	52	2	0	2	81	
60906 CHHATRESHWORI RURAL MUNICIPALITY	7	2	5	0	0	0	
60907 SHARADA MUNICIPALITY	182	148	1	4	29	0	
60908 KALIMATI RURAL MUNICIPALITY	14	10	4	0	0	0	
60909 TRIBENI RURAL MUNICIPALITY	47	9	3	0	0	35	
60910 KAPURKOT RURAL MUNICIPALITY	25	5	0	0	0	20	
Surkhet District	3,106	464	60	25	20	2,537	
61001 SIMTA RURAL MUNICIPALITY	9	0	5	4	0	0	
61002 CHINGAD RURAL MUNICIPALITY	4	1	0	0	3	0	
61003 LEKABESHI MUNICIPALITY	48	35	13	0	0	0	
61004 GURBHAKOT MUNICIPALITY	88	72	0	11	5	0	
61005 BHERIGANGA MUNICIPALITY	110	78	1	3	12	16	
61006 BIRENDRANAGAR MUNICIPALITY	2,771	226	19	5	0	2,521	
61007 BARAHATAL RURAL MUNICIPALITY	7	6	1	0	0	0	
61008 PANCHAPURI MUNICIPALITY	58	41	15	2	0	0	
61009 CHAUKUNE RURAL MUNICIPALITY	11	5	6	0	0	0	

1) NSIC stands for Nepal Standard Industrial Classification.

2) Includes "Not reported ", "Unknown" and so on.

Table 3-2 Number of Persons Engaged by Section of Industrial Classification, Working Days for the last one year and Local Level.

District and Local Level	Section of NSIC ¹⁾					
	P					
	Education					
	Working Days for the last one year (Operating through the year)					
	Total	Less than 300 days	300 to 319 days	320 to 349 days	350 days or more	Not Stated ²⁾
Karnali Province						
Total	28,494	26,936	590	491	24	453
Municipality	15,359	14,127	394	375	18	445
Rural Municipality	13,135	12,809	196	116	6	8
601 Dolpa						
Total	667	608	26	33	0	0
Municipality	415	403	6	6	0	0
Rural Municipality	252	205	20	27	0	0
602 Mugu						
Total	984	967	8	9	0	0
Municipality	342	336	0	6	0	0
Rural Municipality	642	631	8	3	0	0
603 Humla						
Total	1,083	1,066	12	5	0	0
Rural Municipality	1,083	1,066	12	5	0	0
604 Jumla						
Total	2,050	1,956	48	43	3	0
Municipality	533	484	6	40	3	0
Rural Municipality	1,517	1,472	42	3	0	0
605 Kalikot						
Total	2,299	2,285	11	2	1	0
Municipality	917	903	11	2	1	0
Rural Municipality	1,382	1,382	0	0	0	0

1) NSIC stands for Nepal Standard Industrial Classification.

2) Includes "Not reported", "Unknown" and so on.

Table 3-2 Number of Persons Engaged by Section of Industrial Classification, Working Days for the last one year and Local Level.

District and Local Level	Section of NSIC ¹⁾					
	P					
	Education					
	Working Days for the last one year (Operating through the year)					
	Total	Less than 300 days	300 to 319 days	320 to 349 days	350 days or more	Not Stated ²⁾
606 Dailekh						
Total	4,200	4,015	29	46	3	107
Municipality	2,091	1,951	0	38	3	99
Rural Municipality	2,109	2,064	29	8	0	8
607 Jajarkot						
Total	2,824	2,712	28	40	4	40
Municipality	1,575	1,500	2	29	4	40
Rural Municipality	1,249	1,212	26	11	0	0
608 Rukum West						
Total	2,936	2,775	114	36	2	9
Municipality	1,762	1,621	98	34	0	9
Rural Municipality	1,174	1,154	16	2	2	0
609 Salyan						
Total	4,071	3,923	90	54	4	0
Municipality	1,911	1,839	58	14	0	0
Rural Municipality	2,160	2,084	32	40	4	0
610 Surkhet						
Total	7,380	6,629	224	223	7	297
Municipality	5,813	5,090	213	206	7	297
Rural Municipality	1,567	1,539	11	17	0	0

1) NSIC stands for Nepal Standard Industrial Classification.

2) Includes "Not reported ", "Unknown" and so on.

Table 3-2 Number of Persons Engaged by Section of Industrial Classification, Working Days for the last one year and Local Level.

District and Local Level	Section of NSIC ¹⁾					
	P					
	Education					
	Working Days for the last one year (Operating through the year)					
	Total	Less than 300 days	300 to 319 days	320 to 349 days	350 days or more	Not Stated ²⁾
Dolpa District	667	608	26	33	0	0
60101 DOLPO BUDDHA RURAL MUNICIPALITY	41	41	0	0	0	0
60102 SHEY PHOKSUNDO RURAL MUNICIPALITY	62	62	0	0	0	0
60103 JAGADULLA RURAL MUNICIPALITY	48	33	0	15	0	0
60104 MUDKECHULA RURAL MUNICIPALITY	24	20	0	4	0	0
60105 TRIPURASUNDARI MUNICIPALITY	218	206	6	6	0	0
60106 THULIBHERI MUNICIPALITY	197	197	0	0	0	0
60107 KAIKE RURAL MUNICIPALITY	56	32	20	4	0	0
60108 CHHARKA TANGSONG RURAL MUNICIPALITY	21	17	0	4	0	0
Mugu District	984	967	8	9	0	0
60201 MUGUMAKARMAROG RURAL MUNICIPALITY	90	90	0	0	0	0
60202 CHHAYANATH RARA MUNICIPALITY	342	336	0	6	0	0
60203 SORU RURAL MUNICIPALITY	234	227	4	3	0	0
60204 KHATYAD RURAL MUNICIPALITY	318	314	4	0	0	0
Humla District	1,083	1,066	12	5	0	0
60301 CHANKHELI RURAL MUNICIPALITY	145	145	0	0	0	0
60302 KHARPUNATH RURAL MUNICIPALITY	133	133	0	0	0	0
60303 SIMKOT RURAL MUNICIPALITY	233	221	12	0	0	0
60304 NAMKHA RURAL MUNICIPALITY	73	73	0	0	0	0
60305 SARKEGAD RURAL MUNICIPALITY	194	194	0	0	0	0
60306 ADANCHULI RURAL MUNICIPALITY	163	163	0	0	0	0
60307 TANJAKOT RURAL MUNICIPALITY	142	137	0	5	0	0
Jumla District	2,050	1,956	48	43	3	0
60401 PATARASI RURAL MUNICIPALITY	243	236	7	0	0	0
60402 KANAKA SUNDARI RURAL MUNICIPALITY	221	218	3	0	0	0
60403 SINJA RURAL MUNICIPALITY	236	226	10	0	0	0
60404 CHANDANNATH MUNICIPALITY	533	484	6	40	3	0
60405 GUTHICHAUR RURAL MUNICIPALITY	114	114	0	0	0	0
60406 TATOPANI RURAL MUNICIPALITY	273	251	22	0	0	0
60407 TILA RURAL MUNICIPALITY	245	242	0	3	0	0
60408 HIMA RURAL MUNICIPALITY	185	185	0	0	0	0
Kalikot District	2,299	2,285	11	2	1	0
60501 PALATA RURAL MUNICIPALITY	208	208	0	0	0	0
60502 PACHAL JHARANA RURAL MUNICIPALITY	216	216	0	0	0	0
60503 RASKOT MUNICIPALITY	230	230	0	0	0	0
60504 SANNI TRIBENI RURAL MUNICIPALITY	238	238	0	0	0	0
60505 NARAHARINATH RURAL MUNICIPALITY	367	367	0	0	0	0
60506 KHANDACHAKRA MUNICIPALITY	391	377	11	2	1	0
60507 TILAGUPHA MUNICIPALITY	296	296	0	0	0	0
60508 MAHAWAI RURAL MUNICIPALITY	144	144	0	0	0	0
60509 SHUVA KALIKA RURAL MUNICIPALITY	209	209	0	0	0	0
Dailekh District	4,200	4,015	29	46	3	107
60601 NAUMULE RURAL MUNICIPALITY	317	317	0	0	0	0
60602 MAHABU RURAL MUNICIPALITY	297	297	0	0	0	0
60603 BHAIRABI RURAL MUNICIPALITY	318	304	0	6	0	8
60604 THANTIKANDH RURAL MUNICIPALITY	259	258	0	1	0	0
60605 AATHBIS MUNICIPALITY	460	460	0	0	0	0
60606 CHAMUNDA BINDRASAINI MUNICIPALITY	433	426	0	7	0	0
60607 DULLU MUNICIPALITY	601	522	0	12	0	67
60608 NARAYAN MUNICIPALITY	597	543	0	19	3	32
60609 BHAGAWATIMAI RURAL MUNICIPALITY	268	268	0	0	0	0
60610 DUNGESHWOR RURAL MUNICIPALITY	268	246	21	1	0	0
60611 GURANS RURAL MUNICIPALITY	382	374	8	0	0	0
Jajarkot District	2,824	2,712	28	40	4	40
60701 BAREKOT RURAL MUNICIPALITY	351	324	26	1	0	0
60702 KUSE RURAL MUNICIPALITY	306	296	0	10	0	0
60703 JUNICHANDE RURAL MUNICIPALITY	321	321	0	0	0	0
60704 CHHEDAGAD MUNICIPALITY	626	602	0	24	0	0
60705 SHIVALAYA RURAL MUNICIPALITY	271	271	0	0	0	0
60706 BHERI MALIKA MUNICIPALITY	582	531	2	5	4	40
60707 NALAGAD MUNICIPALITY	367	367	0	0	0	0

1) NSIC stands for Nepal Standard Industrial Classification.

2) Includes "Not reported ", "Unknown" and so on.

Table 3-2 Number of Persons Engaged by Section of Industrial Classification, Working Days for the last one year and Local Level.

District and Local Level	Section of NSIC ¹⁾					
	P					
	Education					
	Working Days for the last one year (Operating through the year)					
	Total	Less than 300 days	300 to 319 days	320 to 349 days	350 days or more	Not Stated ²⁾
Rukum West District	2,936	2,775	114	36	2	9
60801 AATHABISAKOT MUNICIPALITY	409	388	21	0	0	0
60802 SANIBHERI RURAL MUNICIPALITY	398	394	0	2	2	0
60803 BANPHIKOT RURAL MUNICIPALITY	389	373	16	0	0	0
60804 MUSIKOT MUNICIPALITY	862	766	68	19	0	9
60805 TRIBENI RURAL MUNICIPALITY	387	387	0	0	0	0
60806 CHAURJAHARI MUNICIPALITY	491	467	9	15	0	0
Salyan District	4,071	3,923	90	54	4	0
60901 DARMA RURAL MUNICIPALITY	333	333	0	0	0	0
60902 KUMAKH RURAL MUNICIPALITY	396	396	0	0	0	0
60903 BANAGAD KUPINDE MUNICIPALITY	467	446	17	4	0	0
60904 SHIDHA KUMAKHA RURAL MUNICIPALITY	217	214	0	3	0	0
60905 BAGACHOUR MUNICIPALITY	691	647	39	5	0	0
60906 CHHATRESHWORI RURAL MUNICIPALITY	356	352	0	4	0	0
60907 SHARADA MUNICIPALITY	753	746	2	5	0	0
60908 KALIMATI RURAL MUNICIPALITY	322	318	0	0	4	0
60909 TRIBENI RURAL MUNICIPALITY	292	270	10	12	0	0
60910 KAPURKOT RURAL MUNICIPALITY	244	201	22	21	0	0
Surkhet District	7,380	6,629	224	223	7	297
61001 SIMTA RURAL MUNICIPALITY	473	469	0	4	0	0
61002 CHINGAD RURAL MUNICIPALITY	268	268	0	0	0	0
61003 LEKABESHI MUNICIPALITY	510	476	23	5	0	6
61004 GURBHAKOT MUNICIPALITY	809	776	20	11	2	0
61005 BHERIGANGA MUNICIPALITY	664	639	2	23	0	0
61006 BIRENDRANAGAR MUNICIPALITY	3,261	2,691	124	150	5	291
61007 BARAHATAL RURAL MUNICIPALITY	417	417	0	0	0	0
61008 PANCHAPURI MUNICIPALITY	569	508	44	17	0	0
61009 CHAUKUNE RURAL MUNICIPALITY	409	385	11	13	0	0

1) NSIC stands for Nepal Standard Industrial Classification.

2) Includes "Not reported", "Unknown" and so on.

Table 3-2 Number of Persons Engaged by Section of Industrial Classification, Working Days for the last one year and Local Level.

District and Local Level	Section of NSIC ¹⁾					
	Q					
	Human Health and Social Work					
	Working Days for the last one year (Operating through the year)					
	Total	Less than 300 days	300 to 319 days	320 to 349 days	350 days or more	Not Stated ²⁾
Karnali Province						
Total	5,996	3,339	603	360	1,250	444
Municipality	2,776	1,198	213	142	844	379
Rural Municipality	3,220	2,141	390	218	406	65
601 Dolpa						
Total	144	58	4	25	57	0
Municipality	75	31	4	8	32	0
Rural Municipality	69	27	0	17	25	0
602 Mugu						
Total	542	493	35	5	9	0
Municipality	128	113	7	5	3	0
Rural Municipality	414	380	28	0	6	0
603 Humla						
Total	611	415	56	38	66	36
Rural Municipality	611	415	56	38	66	36
604 Jumla						
Total	536	187	42	44	76	187
Municipality	232	35	1	9	0	187
Rural Municipality	304	152	41	35	76	0
605 Kalikot						
Total	375	192	30	36	110	7
Municipality	134	57	2	8	67	0
Rural Municipality	241	135	28	28	43	7

1) NSIC stands for Nepal Standard Industrial Classification.

2) Includes "Not reported", "Unknown" and so on.

Table 3-2 Number of Persons Engaged by Section of Industrial Classification, Working Days for the last one year and Local Level.

District and Local Level	Section of NSIC ¹⁾					
	Q					
	Human Health and Social Work					
	Working Days for the last one year (Operating through the year)					
	Total	Less than 300 days	300 to 319 days	320 to 349 days	350 days or more	Not Stated ²⁾
606 Dailekh						
Total	796	444	127	48	162	15
Municipality	370	211	52	25	82	0
Rural Municipality	426	233	75	23	80	15
607 Jajarkot						
Total	343	154	65	28	43	53
Municipality	189	89	16	18	20	46
Rural Municipality	154	65	49	10	23	7
608 Rukum West						
Total	492	162	84	6	222	18
Municipality	358	88	53	3	196	18
Rural Municipality	134	74	31	3	26	0
609 Salyan						
Total	1,035	740	105	68	122	0
Municipality	417	243	55	22	97	0
Rural Municipality	618	497	50	46	25	0
610 Surkhet						
Total	1,122	494	55	62	383	128
Municipality	873	331	23	44	347	128
Rural Municipality	249	163	32	18	36	0

1) NSIC stands for Nepal Standard Industrial Classification.

2) Includes "Not reported ", "Unknown" and so on.

Table 3-2 Number of Persons Engaged by Section of Industrial Classification, Working Days for the last one year and Local Level.

District and Local Level	Section of NSIC ¹⁾						Not Stated ²⁾
	Q						
	Human Health and Social Work						
	Working Days for the last one year (Operating through the year)						
Total	Less than 300 days	300 to 319 days	320 to 349 days	350 days or more			
Dolpa District	144	58	4	25	57	0	
60101 DOLPO BUDDHA RURAL MUNICIPALITY	0	0	0	0	0	0	
60102 SHEY PHOKSUNDO RURAL MUNICIPALITY	14	14	0	0	0	0	
60103 JAGADULLA RURAL MUNICIPALITY	12	0	0	12	0	0	
60104 MUDKECHULA RURAL MUNICIPALITY	23	9	0	0	14	0	
60105 TRIPURASUNDARI MUNICIPALITY	36	28	0	8	0	0	
60106 THULIBHERI MUNICIPALITY	39	3	4	0	32	0	
60107 KAIKE RURAL MUNICIPALITY	16	0	0	5	11	0	
60108 CHHARKA TANGSONG RURAL MUNICIPALITY	4	4	0	0	0	0	
Mugu District	542	493	35	5	9	0	
60201 MUGUMAKARMAROG RURAL MUNICIPALITY	29	26	0	0	3	0	
60202 CHHAYANATH RARA MUNICIPALITY	128	113	7	5	3	0	
60203 SORU RURAL MUNICIPALITY	41	36	5	0	0	0	
60204 KHATYAD RURAL MUNICIPALITY	344	318	23	0	3	0	
Humla District	611	415	56	38	66	36	
60301 CHANKHELI RURAL MUNICIPALITY	39	16	2	18	3	0	
60302 KHARPUNATH RURAL MUNICIPALITY	44	23	21	0	0	0	
60303 SIMKOT RURAL MUNICIPALITY	79	16	10	0	53	0	
60304 NAMKHA RURAL MUNICIPALITY	23	6	0	15	2	0	
60305 SARKEGAD RURAL MUNICIPALITY	72	56	9	1	6	0	
60306 ADANCHULI RURAL MUNICIPALITY	335	282	14	4	0	35	
60307 TANJAKOT RURAL MUNICIPALITY	19	16	0	0	2	1	
Jumla District	536	187	42	44	76	187	
60401 PATARASI RURAL MUNICIPALITY	42	9	4	0	29	0	
60402 KANAKA SUNDARI RURAL MUNICIPALITY	82	55	10	1	16	0	
60403 SINJA RURAL MUNICIPALITY	25	18	0	7	0	0	
60404 CHANDANNATH MUNICIPALITY	232	35	1	9	0	187	
60405 GUTHICHAUR RURAL MUNICIPALITY	32	32	0	0	0	0	
60406 TATOPANI RURAL MUNICIPALITY	40	10	18	12	0	0	
60407 TILA RURAL MUNICIPALITY	50	20	8	7	15	0	
60408 HIMA RURAL MUNICIPALITY	33	8	1	8	16	0	
Kalikot District	375	192	30	36	110	7	
60501 PALATA RURAL MUNICIPALITY	40	32	2	6	0	0	
60502 PACHAL JHARANA RURAL MUNICIPALITY	48	22	1	21	4	0	
60503 RASKOT MUNICIPALITY	38	32	0	3	3	0	
60504 SANNI TRIBENI RURAL MUNICIPALITY	26	26	0	0	0	0	
60505 NARAHARINATH RURAL MUNICIPALITY	50	26	6	0	18	0	
60506 KHANDACHAKRA MUNICIPALITY	51	17	1	3	30	0	
60507 TILAGUPHA MUNICIPALITY	45	8	1	2	34	0	
60508 MAHAWAI RURAL MUNICIPALITY	36	17	19	0	0	0	
60509 SHUVA KALIKA RURAL MUNICIPALITY	41	12	0	1	21	7	
Dailekh District	796	444	127	48	162	15	
60601 NAUMULE RURAL MUNICIPALITY	69	28	9	0	32	0	
60602 MAHABU RURAL MUNICIPALITY	62	52	4	1	5	0	
60603 BHAIKABI RURAL MUNICIPALITY	35	18	8	2	1	6	
60604 THANTIKANDH RURAL MUNICIPALITY	61	32	2	0	26	1	
60605 AATHBIS MUNICIPALITY	62	48	11	3	0	0	
60606 CHAMUNDA BINDRASAINI MUNICIPALITY	36	0	12	8	16	0	
60607 DULLU MUNICIPALITY	126	55	4	7	60	0	
60608 NARAYAN MUNICIPALITY	146	108	25	7	6	0	
60609 BHAGAWATIMAI RURAL MUNICIPALITY	58	25	22	9	2	0	
60610 DUNGESHWOR RURAL MUNICIPALITY	61	45	8	1	7	0	
60611 GURANS RURAL MUNICIPALITY	80	33	22	10	7	8	
Jajarkot District	343	154	65	28	43	53	
60701 BAREKOT RURAL MUNICIPALITY	54	11	25	4	14	0	
60702 KUSE RURAL MUNICIPALITY	40	24	9	0	0	7	
60703 JUNICHANDE RURAL MUNICIPALITY	34	20	0	6	8	0	
60704 CHHEDAGAD MUNICIPALITY	58	40	1	8	0	9	
60705 SHIVALAYA RURAL MUNICIPALITY	26	10	15	0	1	0	
60706 BHERI MALIKA MUNICIPALITY	81	35	0	4	8	34	
60707 NALAGAD MUNICIPALITY	50	14	15	6	12	3	

1) NSIC stands for Nepal Standard Industrial Classification.

2) Includes "Not reported ", "Unknown" and so on.

Table 3-2 Number of Persons Engaged by Section of Industrial Classification, Working Days for the last one year and Local Level.

District and Local Level	Section of NSIC ¹⁾						Not Stated ²⁾
	Q						
	Human Health and Social Work						
	Working Days for the last one year (Operating through the year)						
	Total	Less than 300 days	300 to 319 days	320 to 349 days	350 days or more		
Rukum West District	492	162	84	6	222	18	
60801 AATHABISAKOT MUNICIPALITY	42	17	14	3	1	7	
60802 SANIBHERI RURAL MUNICIPALITY	50	24	18	1	7	0	
60803 BANPHIKOT RURAL MUNICIPALITY	48	19	13	1	15	0	
60804 MUSIKOT MUNICIPALITY	177	35	23	0	119	0	
60805 TRIBENI RURAL MUNICIPALITY	36	31	0	1	4	0	
60806 CHAURJAHARI MUNICIPALITY	139	36	16	0	76	11	
Salyan District	1,035	740	105	68	122	0	
60901 DARMA RURAL MUNICIPALITY	38	10	18	0	10	0	
60902 KUMAKH RURAL MUNICIPALITY	372	354	9	7	2	0	
60903 BANAGAD KUPINDE MUNICIPALITY	49	29	9	2	9	0	
60904 SHIDHA KUMAKHA RURAL MUNICIPALITY	19	4	3	5	7	0	
60905 BAGACHOUR MUNICIPALITY	174	106	32	8	28	0	
60906 CHHATRESHWORI RURAL MUNICIPALITY	55	33	3	15	4	0	
60907 SHARADA MUNICIPALITY	194	108	14	12	60	0	
60908 KALIMATI RURAL MUNICIPALITY	37	24	4	7	2	0	
60909 TRIBENI RURAL MUNICIPALITY	44	41	1	2	0	0	
60910 KAPURKOT RURAL MUNICIPALITY	53	31	12	10	0	0	
Surkhet District	1,122	494	55	62	383	128	
61001 SIMTA RURAL MUNICIPALITY	57	46	0	3	8	0	
61002 CHINGAD RURAL MUNICIPALITY	52	21	12	0	19	0	
61003 LEKABESHI MUNICIPALITY	52	41	2	0	9	0	
61004 GURBHAKOT MUNICIPALITY	126	102	0	15	4	5	
61005 BHERIGANGA MUNICIPALITY	82	37	8	5	32	0	
61006 BIRENDRANAGAR MUNICIPALITY	537	98	7	16	293	123	
61007 BARAHATAL RURAL MUNICIPALITY	85	72	3	5	5	0	
61008 PANCHAPURI MUNICIPALITY	76	53	6	8	9	0	
61009 CHAUKUNE RURAL MUNICIPALITY	55	24	17	10	4	0	

1) NSIC stands for Nepal Standard Industrial Classification.

2) Includes "Not reported ", "Unknown" and so on.

Table 3-2 Number of Persons Engaged by Section of Industrial Classification, Working Days for the last one year and Local Level.

District and Local Level	Section of NSIC ¹⁾					
	L+M+N+R+S					
	Real Estate, Professional & Scientific Activities, Administrative Services, Arts & Entertainment, Other Services					
	Working Days for the last one year (Operating through the year)					
	Total	Less than 300 days	300 to 319 days	320 to 349 days	350 days or more	Not Stated ²⁾
Karnali Province						
Total	7,469	3,251	1,403	1,034	938	843
Municipality	5,359	1,924	1,151	798	655	831
Rural Municipality	2,110	1,327	252	236	283	12
601 Dolpa						
Total	558	438	6	71	43	0
Municipality	127	58	6	58	5	0
Rural Municipality	431	380	0	13	38	0
602 Mugu						
Total	671	452	76	56	52	35
Municipality	392	268	63	13	14	34
Rural Municipality	279	184	13	43	38	1
603 Humla						
Total	384	223	32	34	94	1
Rural Municipality	384	223	32	34	94	1
604 Jumla						
Total	528	322	61	50	77	18
Municipality	332	199	15	25	75	18
Rural Municipality	196	123	46	25	2	0
605 Kalikot						
Total	460	117	269	39	34	1
Municipality	389	60	264	32	32	1
Rural Municipality	71	57	5	7	2	0

1) NSIC stands for Nepal Standard Industrial Classification.

2) Includes "Not reported", "Unknown" and so on.

Table 3-2 Number of Persons Engaged by Section of Industrial Classification, Working Days for the last one year and Local Level.

District and Local Level	Section of NSIC ¹⁾					
	L+M+N+R+S					
	Real Estate, Professional & Scientific Activities, Administrative Services, Arts & Entertainment, Other Services					
	Working Days for the last one year (Operating through the year)					
	Total	Less than 300 days	300 to 319 days	320 to 349 days	350 days or more	Not Stated ²⁾
606 Dailekh						
Total	706	247	213	68	170	8
Municipality	495	127	161	55	144	8
Rural Municipality	211	120	52	13	26	0
607 Jajarkot						
Total	465	192	28	64	45	136
Municipality	423	170	26	52	40	135
Rural Municipality	42	22	2	12	5	1
608 Rukum West						
Total	688	205	90	58	78	257
Municipality	607	170	74	32	74	257
Rural Municipality	81	35	16	26	4	0
609 Salyan						
Total	870	479	173	81	102	35
Municipality	587	338	111	34	69	35
Rural Municipality	283	141	62	47	33	0
610 Surkhet						
Total	2,139	576	455	513	243	352
Municipality	2,007	534	431	497	202	343
Rural Municipality	132	42	24	16	41	9

1) NSIC stands for Nepal Standard Industrial Classification.

2) Includes "Not reported ", "Unknown" and so on.

Table 3-2 Number of Persons Engaged by Section of Industrial Classification, Working Days for the last one year and Local Level.

District and Local Level	Section of NSIC ¹⁾					
	L+M+N+R+S					
	Real Estate, Professional & Scientific Activities, Administrative Services, Arts & Entertainment, Other Services					
	Working Days for the last one year (Operating through the year)					
Total	Less than 300 days	300 to 319 days	320 to 349 days	350 days or more	Not Stated ²⁾	
Dolpa District	558	438	6	71	43	0
60101 DOLPO BUDDHA RURAL MUNICIPALITY	0	0	0	0	0	0
60102 SHEY PHOKSUNDO RURAL MUNICIPALITY	403	370	0	0	33	0
60103 JAGADULLA RURAL MUNICIPALITY	7	0	0	7	0	0
60104 MUDKECHULA RURAL MUNICIPALITY	5	5	0	0	0	0
60105 TRIPURASUNDARI MUNICIPALITY	7	3	2	1	1	0
60106 THULIBHERI MUNICIPALITY	120	55	4	57	4	0
60107 KAIKE RURAL MUNICIPALITY	6	5	0	0	1	0
60108 CHHARKA TANGSONG RURAL MUNICIPALITY	10	0	0	6	4	0
Mugu District	671	452	76	56	52	35
60201 MUGUMAKARMAROG RURAL MUNICIPALITY	63	0	0	43	19	1
60202 CHHAYANATH RARA MUNICIPALITY	392	268	63	13	14	34
60203 SORU RURAL MUNICIPALITY	80	76	1	0	3	0
60204 KHATYAD RURAL MUNICIPALITY	136	108	12	0	16	0
Humla District	384	223	32	34	94	1
60301 CHANKHELI RURAL MUNICIPALITY	9	7	1	0	1	0
60302 KHARPUNATH RURAL MUNICIPALITY	13	11	0	0	2	0
60303 SIMKOT RURAL MUNICIPALITY	239	126	25	30	58	0
60304 NAMKHA RURAL MUNICIPALITY	33	0	2	1	30	0
60305 SARKEGAD RURAL MUNICIPALITY	4	0	0	2	2	0
60306 ADANCHULI RURAL MUNICIPALITY	75	72	1	1	1	0
60307 TANJAKOT RURAL MUNICIPALITY	11	7	3	0	0	1
Jumla District	528	322	61	50	77	18
60401 PATARASI RURAL MUNICIPALITY	23	21	0	2	0	0
60402 KANAKA SUNDARI RURAL MUNICIPALITY	40	27	5	6	2	0
60403 SINJA RURAL MUNICIPALITY	56	52	4	0	0	0
60404 CHANDANNATH MUNICIPALITY	332	199	15	25	75	18
60405 GUTHICHAUR RURAL MUNICIPALITY	8	8	0	0	0	0
60406 TATOPANI RURAL MUNICIPALITY	22	5	17	0	0	0
60407 TILA RURAL MUNICIPALITY	44	9	20	15	0	0
60408 HIMA RURAL MUNICIPALITY	3	1	0	2	0	0
Kalikot District	460	117	269	39	34	1
60501 PALATA RURAL MUNICIPALITY	21	18	3	0	0	0
60502 PACHAL JHARANA RURAL MUNICIPALITY	19	19	0	0	0	0
60503 RASKOT MUNICIPALITY	29	17	4	8	0	0
60504 SANNI TRIBENI RURAL MUNICIPALITY	8	4	0	4	0	0
60505 NARAHARINATH RURAL MUNICIPALITY	12	6	2	2	2	0
60506 KHANDACHAKRA MUNICIPALITY	330	26	259	18	27	0
60507 TILAGUPHA MUNICIPALITY	30	17	1	6	5	1
60508 MAHAWAI RURAL MUNICIPALITY	4	4	0	0	0	0
60509 SHUVA KALIKA RURAL MUNICIPALITY	7	6	0	1	0	0
Dailekh District	706	247	213	68	170	8
60601 NAUMULE RURAL MUNICIPALITY	26	21	3	1	1	0
60602 MAHABU RURAL MUNICIPALITY	35	32	1	0	2	0
60603 BHAIRABI RURAL MUNICIPALITY	15	6	3	1	5	0
60604 THANTIKANDH RURAL MUNICIPALITY	4	3	0	0	1	0
60605 AATHBIS MUNICIPALITY	25	5	3	13	4	0
60606 CHAMUNDA BINDRASAINI MUNICIPALITY	32	14	8	5	5	0
60607 DULLU MUNICIPALITY	92	47	14	19	12	0
60608 NARAYAN MUNICIPALITY	346	61	136	18	123	8
60609 BHAGAWATIMAI RURAL MUNICIPALITY	22	16	1	5	0	0
60610 DUNGESHWOR RURAL MUNICIPALITY	60	20	26	5	9	0
60611 GURANS RURAL MUNICIPALITY	49	22	18	1	8	0
Jajarkot District	465	192	28	64	45	136
60701 BAREKOT RURAL MUNICIPALITY	4	3	0	1	0	0
60702 KUSE RURAL MUNICIPALITY	19	12	0	7	0	0
60703 JUNICHANDE RURAL MUNICIPALITY	9	1	0	3	5	0
60704 CHHEDAGAD MUNICIPALITY	37	14	17	5	0	1
60705 SHIVALAYA RURAL MUNICIPALITY	10	6	2	1	0	1
60706 BHERI MALIKA MUNICIPALITY	364	147	7	47	30	133
60707 NALAGAD MUNICIPALITY	22	9	2	0	10	1

1) NSIC stands for Nepal Standard Industrial Classification.

2) Includes "Not reported ", "Unknown" and so on.

Table 3-2 Number of Persons Engaged by Section of Industrial Classification, Working Days for the last one year and Local Level.

District and Local Level	Section of NSIC ¹⁾					
	L+M+N+R+S					
	Real Estate, Professional & Scientific Activities, Administrative Services, Arts & Entertainment, Other Services					
	Working Days for the last one year (Operating through the year)					
Total	Less than 300 days	300 to 319 days	320 to 349 days	350 days or more	Not Stated ²⁾	
Rukum West District	688	205	90	58	78	257
60801 AATHABISAKOT MUNICIPALITY	53	8	5	22	18	0
60802 SANIBHERI RURAL MUNICIPALITY	26	19	2	5	0	0
60803 BANPHIKOT RURAL MUNICIPALITY	24	11	6	5	2	0
60804 MUSIKOT MUNICIPALITY	515	139	60	6	53	257
60805 TRIBENI RURAL MUNICIPALITY	31	5	8	16	2	0
60806 CHAURJAHARI MUNICIPALITY	39	23	9	4	3	0
Salyan District	870	479	173	81	102	35
60901 DARMA RURAL MUNICIPALITY	30	7	6	14	3	0
60902 KUMAKH RURAL MUNICIPALITY	75	55	4	7	9	0
60903 BANAGAD KUPINDE MUNICIPALITY	14	4	1	3	6	0
60904 SHIDHA KUMAKHA RURAL MUNICIPALITY	42	11	23	7	1	0
60905 BAGACHOUR MUNICIPALITY	173	81	45	10	37	0
60906 CHHATRESHWORI RURAL MUNICIPALITY	33	13	4	10	6	0
60907 SHARADA MUNICIPALITY	400	253	65	21	26	35
60908 KALIMATI RURAL MUNICIPALITY	65	42	8	5	10	0
60909 TRIBENI RURAL MUNICIPALITY	24	12	10	0	2	0
60910 KAPURKOT RURAL MUNICIPALITY	14	1	7	4	2	0
Surkhet District	2,139	576	455	513	243	352
61001 SIMTA RURAL MUNICIPALITY	38	6	7	11	6	8
61002 CHINGAD RURAL MUNICIPALITY	17	6	0	0	10	1
61003 LEKABESHI MUNICIPALITY	67	34	16	16	1	0
61004 GURBHAKOT MUNICIPALITY	118	42	14	31	31	0
61005 BHERIGANGA MUNICIPALITY	130	44	25	24	23	14
61006 BIRENDRANAGAR MUNICIPALITY	1,646	399	355	420	143	329
61007 BARAHATAL RURAL MUNICIPALITY	36	7	8	1	20	0
61008 PANCHAPURI MUNICIPALITY	46	15	21	6	4	0
61009 CHAUKUNE RURAL MUNICIPALITY	41	23	9	4	5	0

1) NSIC stands for Nepal Standard Industrial Classification.

2) Includes "Not reported ", "Unknown" and so on.

Table 4-1 Number of Establishments by Section of Industrial Classification, Year of starting the Business and Local Level

District and Local Level	Section of NSIC ¹⁾					
	Total ²⁾					
	Year of starting the business					
	Total	2059 and before	2060 to 2069	2070 to 2071	2072 to 2075 ³⁾	Not Stated ⁴⁾
Karnali Province						
Total	42,807	6,630	10,647	6,319	18,369	842
Municipality	25,310	3,417	6,224	3,716	11,608	345
Rural Municipality	17,497	3,213	4,423	2,603	6,761	497
601 Dolpa						
Total	860	238	245	138	225	14
Municipality	513	100	150	88	169	6
Rural Municipality	347	138	95	50	56	8
602 Mugu						
Total	1,782	238	356	280	886	22
Municipality	849	82	150	140	470	7
Rural Municipality	933	156	206	140	416	15
603 Humla						
Total	2,016	403	506	277	626	204
Rural Municipality	2,016	403	506	277	626	204
604 Jumla						
Total	3,078	353	759	567	1,362	37
Municipality	1,058	131	278	168	470	11
Rural Municipality	2,020	222	481	399	892	26
605 Kalikot						
Total	3,535	606	873	491	1,498	67
Municipality	1,706	201	408	243	830	24
Rural Municipality	1,829	405	465	248	668	43

1) NSIC stands for Nepal Standard Industrial Classification.

2) Establishments which belong to Section O, T, or U of NSIC are not surveyed.

3) 2075 includes only months Baishakh, Jestha and Asar.

4) Includes "Not reported", "Unknown" and so on.

Table 4-1 Number of Establishments by Section of Industrial Classification, Year of starting the Business and Local Level

District and Local Level	Section of NSIC ¹⁾					
	Total ²⁾					
	Year of starting the business					
	Total	2059 and before	2060 to 2069	2070 to 2071	2072 to 2075 ³⁾	Not Stated ⁴⁾
606 Dailekh						
Total	6,308	1,078	1,740	969	2,452	69
Municipality	3,322	499	869	535	1,375	44
Rural Municipality	2,986	579	871	434	1,077	25
607 Jajarkot						
Total	3,316	625	756	495	1,400	40
Municipality	2,095	373	500	321	868	33
Rural Municipality	1,221	252	256	174	532	7
608 Rukum West						
Total	3,994	504	949	624	1,882	35
Municipality	2,719	321	636	418	1,316	28
Rural Municipality	1,275	183	313	206	566	7
609 Salyan						
Total	6,098	1,009	1,514	868	2,563	144
Municipality	3,200	536	843	457	1,346	18
Rural Municipality	2,898	473	671	411	1,217	126
610 Surkhet						
Total	11,820	1,576	2,949	1,610	5,475	210
Municipality	9,848	1,174	2,390	1,346	4,764	174
Rural Municipality	1,972	402	559	264	711	36

1) NSIC stands for Nepal Standard Industrial Classification.

2) Establishments which belong to Section O, T, or U of NSIC are not surveyed.

3) 2075 includes only months Baishakh, Jestha and Asar.

4) Includes "Not reported ", "Unknown" and so on.

Table 4-1 Number of Establishments by Section of Industrial Classification, Year of starting the Business and Local Level

District and Local Level	Section of NSIC ¹⁾					
	Total ²⁾					
	Year of starting the business					
	Total	2059 and before	2060 to 2069	2070 to 2071	2072 to 2075 ³⁾	Not Stated ⁴⁾
Dolpa District	860	238	245	138	225	14
60101 DOLPO BUDDHA RURAL MUNICIPALITY	80	30	26	18	0	6
60102 SHEY PHOKSUNDO RURAL MUNICIPALITY	78	39	34	3	2	0
60103 JAGADULLA RURAL MUNICIPALITY	48	12	6	11	19	0
60104 MUDKECHULA RURAL MUNICIPALITY	62	16	13	13	19	1
60105 TRIPURASUNDARI MUNICIPALITY	230	37	42	43	106	2
60106 THULIBHERI MUNICIPALITY	283	63	108	45	63	4
60107 KAIKE RURAL MUNICIPALITY	48	22	12	4	9	1
60108 CHHARKA TANGSONG RURAL MUNICIPALITY	31	19	4	1	7	0
Mugu District	1,782	238	356	280	886	22
60201 MUGUMAKARMAROG RURAL MUNICIPALITY	125	35	26	21	40	3
60202 CHHAYANATH RARA MUNICIPALITY	849	82	150	140	470	7
60203 SORU RURAL MUNICIPALITY	351	66	87	49	142	7
60204 KHATYAD RURAL MUNICIPALITY	457	55	93	70	234	5
Humla District	2,016	403	506	277	626	204
60301 CHANKHELI RURAL MUNICIPALITY	311	61	67	26	78	79
60302 KHARPUNATH RURAL MUNICIPALITY	293	49	65	31	93	55
60303 SIMKOT RURAL MUNICIPALITY	540	89	187	77	172	15
60304 NAMKHA RURAL MUNICIPALITY	182	34	42	39	26	41
60305 SARKEGAD RURAL MUNICIPALITY	263	93	65	26	71	8
60306 ADANCHULI RURAL MUNICIPALITY	276	51	44	60	117	4
60307 TANJAKOT RURAL MUNICIPALITY	151	26	36	18	69	2
Jumla District	3,078	353	759	567	1,362	37
60401 PATARASI RURAL MUNICIPALITY	308	30	46	64	163	5
60402 KANAKA SUNDARI RURAL MUNICIPALITY	374	36	112	60	158	8
60403 SINJA RURAL MUNICIPALITY	292	25	71	70	120	6
60404 CHANDANNATH MUNICIPALITY	1,058	131	278	168	470	11
60405 GUTHICHAUR RURAL MUNICIPALITY	210	22	59	43	86	0
60406 TATOPANI RURAL MUNICIPALITY	267	41	80	49	95	2
60407 TILA RURAL MUNICIPALITY	358	45	83	45	184	1
60408 HIMA RURAL MUNICIPALITY	211	23	30	68	86	4
Kalikot District	3,535	606	873	491	1,498	67
60501 PALATA RURAL MUNICIPALITY	310	104	103	38	65	0
60502 PACHAL JHARANA RURAL MUNICIPALITY	289	57	88	36	108	0
60503 RASKOT MUNICIPALITY	413	40	101	67	204	1
60504 SANNI TRIBENI RURAL MUNICIPALITY	279	39	68	53	116	3
60505 NARAHARINATH RURAL MUNICIPALITY	410	72	81	57	189	11
60506 KHANDACHAKRA MUNICIPALITY	853	101	199	123	417	13
60507 TILAGUPHA MUNICIPALITY	440	60	108	53	209	10
60508 MAHAWAI RURAL MUNICIPALITY	189	46	37	26	72	8
60509 SHUVA KALIKA RURAL MUNICIPALITY	352	87	88	38	118	21
Dailekh District	6,308	1,078	1,740	969	2,452	69
60601 NAUMULE RURAL MUNICIPALITY	398	86	109	48	155	0
60602 MAHABU RURAL MUNICIPALITY	373	70	113	55	133	2
60603 BHAIKABI RURAL MUNICIPALITY	483	75	136	77	192	3
60604 THANTIKANDH RURAL MUNICIPALITY	251	48	63	28	108	4
60605 AATHBIS MUNICIPALITY	694	85	182	109	316	2
60606 CHAMUNDA BINDRASAINI MUNICIPALITY	477	64	105	107	199	2
60607 DULLU MUNICIPALITY	1,013	147	226	168	435	37
60608 NARAYAN MUNICIPALITY	1,138	203	356	151	425	3
60609 BHAGAWATIMAI RURAL MUNICIPALITY	426	84	119	63	151	9
60610 DUNGESHWOR RURAL MUNICIPALITY	441	102	148	59	131	1
60611 GURANS RURAL MUNICIPALITY	614	114	183	104	207	6
Jajarkot District	3,316	625	756	495	1,400	40
60701 BAREKOT RURAL MUNICIPALITY	394	55	58	53	224	4
60702 KUSE RURAL MUNICIPALITY	243	72	34	41	95	1
60703 JUNICHANDE RURAL MUNICIPALITY	270	59	82	34	93	2
60704 CHHEDAGAD MUNICIPALITY	623	127	124	73	298	1
60705 SHIVALAYA RURAL MUNICIPALITY	314	66	82	46	120	0
60706 BHERI MALIKA MUNICIPALITY	1,036	139	298	177	396	26
60707 NALAGAD MUNICIPALITY	436	107	78	71	174	6

1) NSIC stands for Nepal Standard Industrial Classification.

2) Establishments which belong to Section O, T, or U of NSIC are not surveyed.

3) 2075 includes only months Baishakh, Jestha and Asar.

4) Includes "Not reported", "Unknown" and so on.

Table 4-1 Number of Establishments by Section of Industrial Classification, Year of starting the Business and Local Level

District and Local Level	Section of NSIC ¹⁾					
	Total ²⁾					
	Year of starting the business					
	Total	2059 and before	2060 to 2069	2070 to 2071	2072 to 2075 ³⁾	Not Stated ⁴⁾
Rukum West District	3,994	504	949	624	1,882	35
60801 AATHABISAKOT MUNICIPALITY	604	78	117	100	307	2
60802 SANIBHERI RURAL MUNICIPALITY	420	64	109	56	188	3
60803 BANPHIKOT RURAL MUNICIPALITY	360	50	85	41	182	2
60804 MUSIKOT MUNICIPALITY	1,433	156	354	205	700	18
60805 TRIBENI RURAL MUNICIPALITY	495	69	119	109	196	2
60806 CHAURJAHARI MUNICIPALITY	682	87	165	113	309	8
Salyan District	6,098	1,009	1,514	868	2,563	144
60901 DARMA RURAL MUNICIPALITY	340	53	51	27	208	1
60902 KUMAKH RURAL MUNICIPALITY	537	79	132	100	225	1
60903 BANAGAD KUPINDE MUNICIPALITY	636	123	198	84	227	4
60904 SHIDHA KUMAKHA RURAL MUNICIPALITY	268	52	85	31	98	2
60905 BAGACHOUR MUNICIPALITY	1,235	191	284	158	596	6
60906 CHHATRESHWORI RURAL MUNICIPALITY	517	71	93	82	182	89
60907 SHARADA MUNICIPALITY	1,329	222	361	215	523	8
60908 KALIMATI RURAL MUNICIPALITY	426	80	91	76	156	23
60909 TRIBENI RURAL MUNICIPALITY	472	69	142	55	200	6
60910 KAPURKOT RURAL MUNICIPALITY	338	69	77	40	148	4
Surkhet District	11,820	1,576	2,949	1,610	5,475	210
61001 SIMTA RURAL MUNICIPALITY	553	105	149	74	208	17
61002 CHINGAD RURAL MUNICIPALITY	394	85	113	61	132	3
61003 LEKABESHI MUNICIPALITY	645	108	169	93	268	7
61004 GURBHAKOT MUNICIPALITY	1,310	199	332	178	592	9
61005 BHERIGANGA MUNICIPALITY	1,410	166	372	211	641	20
61006 BIRENDRANAGAR MUNICIPALITY	5,731	597	1,355	781	2,898	100
61007 BARAHATAL RURAL MUNICIPALITY	515	115	151	70	172	7
61008 PANCHAPURI MUNICIPALITY	752	104	162	83	365	38
61009 CHAUKUNE RURAL MUNICIPALITY	510	97	146	59	199	9

1) NSIC stands for Nepal Standard Industrial Classification.

2) Establishments which belong to Section O, T, or U of NSIC are not surveyed.

3) 2075 includes only months Baishakh, Jestha and Asar.

4) Includes "Not reported ", "Unknown" and so on.

Table 4-1 Number of Establishments by Section of Industrial Classification, Year of starting the Business and Local Level

District and Local Level	Section of NSIC ¹⁾					
	A					
	Agriculture, forestry and fishing ²⁾					
	Year of starting the business					
	Total	2059 and before	2060 to 2069	2070 to 2071	2072 to 2075 ³⁾	Not Stated ⁴⁾
Karnali Province						
Total	1,590	422	473	233	390	72
Municipality	779	236	223	105	183	32
Rural Municipality	811	186	250	128	207	40
601 Dolpa						
Total	31	7	9	7	8	0
Municipality	19	3	3	6	7	0
Rural Municipality	12	4	6	1	1	0
602 Mugu						
Total	20	3	5	4	8	0
Municipality	6	1	1	0	4	0
Rural Municipality	14	2	4	4	4	0
603 Humla						
Total	50	9	18	5	17	1
Rural Municipality	50	9	18	5	17	1
604 Jumla						
Total	106	19	42	15	24	6
Municipality	18	3	9	2	4	0
Rural Municipality	88	16	33	13	20	6
605 Kalikot						
Total	244	61	62	44	64	13
Municipality	103	34	22	18	24	5
Rural Municipality	141	27	40	26	40	8

1) NSIC stands for Nepal Standard Industrial Classification.

2) Registered establishments only.

3) 2075 includes only months Baishakh, Jestha and Asar.

4) Includes "Not reported", "Unknown" and so on.

Table 4-1 Number of Establishments by Section of Industrial Classification, Year of starting the Business and Local Level

District and Local Level	Section of NSIC ¹⁾					
	A					
	Agriculture, forestry and fishing ²⁾					
	Year of starting the business					
	Total	2059 and before	2060 to 2069	2070 to 2071	2072 to 2075 ³⁾	Not Stated ⁴⁾
606 Dailekh						
Total	273	81	71	50	64	7
Municipality	108	36	35	14	19	4
Rural Municipality	165	45	36	36	45	3
607 Jajarkot						
Total	232	114	68	10	23	17
Municipality	137	71	43	2	6	15
Rural Municipality	95	43	25	8	17	2
608 Rukum West						
Total	117	23	34	18	41	1
Municipality	53	10	10	9	24	0
Rural Municipality	64	13	24	9	17	1
609 Salyan						
Total	264	59	83	43	58	21
Municipality	164	48	54	28	31	3
Rural Municipality	100	11	29	15	27	18
610 Surkhet						
Total	253	46	81	37	83	6
Municipality	171	30	46	26	64	5
Rural Municipality	82	16	35	11	19	1

1) NSIC stands for Nepal Standard Industrial Classification.

2) Registered establishments only.

3) 2075 includes only months Baishakh, Jestha and Asar.

4) Includes "Not reported ", "Unknown" and so on.

Table 4-1 Number of Establishments by Section of Industrial Classification, Year of starting the Business and Local Level

District and Local Level	Section of NSIC ¹⁾					
	A					
	Agriculture, forestry and fishing ²⁾					
	Year of starting the business					
	Total	2059 and before	2060 to 2069	2070 to 2071	2072 to 2075 ³⁾	Not Stated ⁴⁾
Dolpa District	31	7	9	7	8	0
60101 DOLPO BUDDHA RURAL MUNICIPALITY	0	0	0	0	0	0
60102 SHEY PHOKSUNDO RURAL MUNICIPALITY	0	0	0	0	0	0
60103 JAGADULLA RURAL MUNICIPALITY	2	0	0	1	1	0
60104 MUDKECHULA RURAL MUNICIPALITY	1	0	1	0	0	0
60105 TRIPURASUNDARI MUNICIPALITY	2	2	0	0	0	0
60106 THULIBHERI MUNICIPALITY	17	1	3	6	7	0
60107 KAIKE RURAL MUNICIPALITY	8	4	4	0	0	0
60108 CHHARKA TANGSONG RURAL MUNICIPALITY	1	0	1	0	0	0
Mugu District	20	3	5	4	8	0
60201 MUGUMAKARMAROG RURAL MUNICIPALITY	1	0	0	0	1	0
60202 CHHAYANATH RARA MUNICIPALITY	6	1	1	0	4	0
60203 SORU RURAL MUNICIPALITY	1	0	0	1	0	0
60204 KHATYAD RURAL MUNICIPALITY	12	2	4	3	3	0
Humla District	50	9	18	5	17	1
60301 CHANKHELI RURAL MUNICIPALITY	10	3	5	0	2	0
60302 KHARPUNATH RURAL MUNICIPALITY	5	1	2	0	1	1
60303 SIMKOT RURAL MUNICIPALITY	9	0	4	2	3	0
60304 NAMKHA RURAL MUNICIPALITY	0	0	0	0	0	0
60305 SARKEGAD RURAL MUNICIPALITY	0	0	0	0	0	0
60306 ADANCHULI RURAL MUNICIPALITY	16	5	5	2	4	0
60307 TANJAKOT RURAL MUNICIPALITY	10	0	2	1	7	0
Jumla District	106	19	42	15	24	6
60401 PATARASI RURAL MUNICIPALITY	18	5	6	2	4	1
60402 KANAKA SUNDARI RURAL MUNICIPALITY	28	2	15	6	5	0
60403 SINJA RURAL MUNICIPALITY	16	3	0	4	6	3
60404 CHANDANNATH MUNICIPALITY	18	3	9	2	4	0
60405 GUTHICHAUR RURAL MUNICIPALITY	11	5	4	0	2	0
60406 TATOPANI RURAL MUNICIPALITY	6	1	4	1	0	0
60407 TILA RURAL MUNICIPALITY	2	0	2	0	0	0
60408 HIMA RURAL MUNICIPALITY	7	0	2	0	3	2
Kalikot District	244	61	62	44	64	13
60501 PALATA RURAL MUNICIPALITY	34	1	12	6	15	0
60502 PACHAL JHARANA RURAL MUNICIPALITY	22	9	7	1	5	0
60503 RASKOT MUNICIPALITY	30	4	4	11	10	1
60504 SANNI TRIBENI RURAL MUNICIPALITY	20	1	6	4	7	2
60505 NARAHARINATH RURAL MUNICIPALITY	20	7	6	4	2	1
60506 KHANDACHAKRA MUNICIPALITY	37	19	6	3	8	1
60507 TILAGUPHA MUNICIPALITY	36	11	12	4	6	3
60508 MAHAWAI RURAL MUNICIPALITY	16	3	1	4	7	1
60509 SHUVA KALIKA RURAL MUNICIPALITY	29	6	8	7	4	4
Dailekh District	273	81	71	50	64	7
60601 NAUMULE RURAL MUNICIPALITY	6	1	3	0	2	0
60602 MAHABU RURAL MUNICIPALITY	32	10	7	6	8	1
60603 BHAIKABI RURAL MUNICIPALITY	28	10	2	11	4	1
60604 THANTIKANDH RURAL MUNICIPALITY	6	1	0	3	2	0
60605 AATHBIS MUNICIPALITY	27	6	9	6	5	1
60606 CHAMUNDA BINDRASAINI MUNICIPALITY	11	5	1	0	5	0
60607 DULLU MUNICIPALITY	28	8	5	6	6	3
60608 NARAYAN MUNICIPALITY	42	17	20	2	3	0
60609 BHAGAWATIMAI RURAL MUNICIPALITY	31	4	6	6	14	1
60610 DUNGESHWOR RURAL MUNICIPALITY	27	14	4	2	7	0
60611 GURANS RURAL MUNICIPALITY	35	5	14	8	8	0
Jajarkot District	232	114	68	10	23	17
60701 BAREKOT RURAL MUNICIPALITY	19	0	2	7	10	0
60702 KUSE RURAL MUNICIPALITY	24	22	1	0	0	1
60703 JUNICHANDE RURAL MUNICIPALITY	30	12	13	0	4	1
60704 CHHEDAGAD MUNICIPALITY	48	37	7	1	3	0
60705 SHIVALAYA RURAL MUNICIPALITY	22	9	9	1	3	0
60706 BHERI MALIKA MUNICIPALITY	58	7	34	1	2	14
60707 NALAGAD MUNICIPALITY	31	27	2	0	1	1

1) NSIC stands for Nepal Standard Industrial Classification.

2) Registered establishments only.

3) 2075 includes only months Baishakh, Jestha and Asar.

4) Includes "Not reported", "Unknown" and so on.

Table 4-1 Number of Establishments by Section of Industrial Classification, Year of starting the Business and Local Level

District and Local Level	Section of NSIC ¹⁾					
	A					
	Agriculture, forestry and fishing ²⁾					
	Year of starting the business					
	Total	2059 and before	2060 to 2069	2070 to 2071	2072 to 2075 ³⁾	Not Stated ⁴⁾
Rukum West District	117	23	34	18	41	1
60801 AATHABISAKOT MUNICIPALITY	21	5	4	6	6	0
60802 SANIBHERI RURAL MUNICIPALITY	27	2	13	2	10	0
60803 BANPHIKOT RURAL MUNICIPALITY	22	2	11	3	5	1
60804 MUSIKOT MUNICIPALITY	29	5	6	3	15	0
60805 TRIBENI RURAL MUNICIPALITY	15	9	0	4	2	0
60806 CHAURJAHARI MUNICIPALITY	3	0	0	0	3	0
Salyan District	264	59	83	43	58	21
60901 DARMA RURAL MUNICIPALITY	6	0	2	0	4	0
60902 KUMAKH RURAL MUNICIPALITY	26	2	16	5	3	0
60903 BANAGAD KUPINDE MUNICIPALITY	28	3	15	4	5	1
60904 SHIDHA KUMAKHA RURAL MUNICIPALITY	9	1	4	1	3	0
60905 BAGACHOUR MUNICIPALITY	64	20	21	14	8	1
60906 CHHATRESHWORI RURAL MUNICIPALITY	32	4	3	5	8	12
60907 SHARADA MUNICIPALITY	72	25	18	10	18	1
60908 KALIMATI RURAL MUNICIPALITY	10	2	2	3	3	0
60909 TRIBENI RURAL MUNICIPALITY	13	0	1	1	5	6
60910 KAPURKOT RURAL MUNICIPALITY	4	2	1	0	1	0
Surkhet District	253	46	81	37	83	6
61001 SIMTA RURAL MUNICIPALITY	4	1	1	2	0	0
61002 CHINGAD RURAL MUNICIPALITY	18	2	8	4	4	0
61003 LEKABESHI MUNICIPALITY	18	1	5	2	10	0
61004 GURBHAKOT MUNICIPALITY	19	6	4	3	6	0
61005 BHERIGANGA MUNICIPALITY	42	2	13	7	20	0
61006 BIRENDRANAGAR MUNICIPALITY	69	12	18	11	25	3
61007 BARAHATAL RURAL MUNICIPALITY	30	10	16	1	3	0
61008 PANCHAPURI MUNICIPALITY	23	9	6	3	3	2
61009 CHAUKUNE RURAL MUNICIPALITY	30	3	10	4	12	1

1) NSIC stands for Nepal Standard Industrial Classification.

2) Registered establishments only.

3) 2075 includes only months Baishakh, Jestha and Asar.

4) Includes "Not reported ", "Unknown" and so on.

Table 4-1 Number of Establishments by Section of Industrial Classification, Year of starting the Business and Local Level

District and Local Level	Section of NSIC ¹⁾					
	C					
	Manufacturing					
	Year of starting the business					
	Total	2059 and before	2060 to 2069	2070 to 2071	2072 to 2075 ²⁾	Not Stated ³⁾
Karnali Province						
Total	4,428	827	1,111	593	1,698	199
Municipality	2,348	359	570	323	1,061	35
Rural Municipality	2,080	468	541	270	637	164
601 Dolpa						
Total	24	3	11	0	10	0
Municipality	22	3	10	0	9	0
Rural Municipality	2	0	1	0	1	0
602 Mugu						
Total	100	15	30	15	40	0
Municipality	35	0	11	8	16	0
Rural Municipality	65	15	19	7	24	0
603 Humla						
Total	597	171	157	57	83	129
Rural Municipality	597	171	157	57	83	129
604 Jumla						
Total	141	13	37	20	67	4
Municipality	67	10	17	7	32	1
Rural Municipality	74	3	20	13	35	3
605 Kalikot						
Total	550	180	146	73	135	16
Municipality	184	44	47	23	68	2
Rural Municipality	366	136	99	50	67	14

1) NSIC stands for Nepal Standard Industrial Classification.

2) 2075 includes only months Baishakh, Jestha and Asar.

3) Includes "Not reported ", "Unknown" and so on.

Table 4-1 Number of Establishments by Section of Industrial Classification, Year of starting the Business and Local Level

District and Local Level	Section of NSIC ¹⁾					
	C					
	Manufacturing					
	Year of starting the business					
	Total	2059 and before	2060 to 2069	2070 to 2071	2072 to 2075 ²⁾	Not Stated ³⁾
606 Dailekh						
Total	539	86	141	66	244	2
Municipality	241	19	45	39	137	1
Rural Municipality	298	67	96	27	107	1
607 Jajarkot						
Total	208	25	38	33	111	1
Municipality	143	12	31	22	77	1
Rural Municipality	65	13	7	11	34	0
608 Rukum West						
Total	400	59	97	65	172	7
Municipality	295	46	71	47	127	4
Rural Municipality	105	13	26	18	45	3
609 Salyan						
Total	674	104	144	93	320	13
Municipality	376	76	88	44	165	3
Rural Municipality	298	28	56	49	155	10
610 Surkhet						
Total	1,195	171	310	171	516	27
Municipality	985	149	250	133	430	23
Rural Municipality	210	22	60	38	86	4

1) NSIC stands for Nepal Standard Industrial Classification.

2) 2075 includes only months Baishakh, Jestha and Asar.

3) Includes "Not reported ", "Unknown" and so on.

Table 4-1 Number of Establishments by Section of Industrial Classification, Year of starting the Business and Local Level

District and Local Level	Section of NSIC ¹⁾					
	C					
	Manufacturing					
	Year of starting the business					
	Total	2059 and before	2060 to 2069	2070 to 2071	2072 to 2075 ²⁾	Not Stated ³⁾
Dolpa District	24	3	11	0	10	0
60101 DOLPO BUDDHA RURAL MUNICIPALITY	0	0	0	0	0	0
60102 SHEY PHOKSUNDO RURAL MUNICIPALITY	1	0	0	0	1	0
60103 JAGADULLA RURAL MUNICIPALITY	0	0	0	0	0	0
60104 MUDKECHULA RURAL MUNICIPALITY	1	0	1	0	0	0
60105 TRIPURASUNDARI MUNICIPALITY	7	0	0	0	7	0
60106 THULIBHERI MUNICIPALITY	15	3	10	0	2	0
60107 KAIKE RURAL MUNICIPALITY	0	0	0	0	0	0
60108 CHHARKA TANGSONG RURAL MUNICIPALITY	0	0	0	0	0	0
Mugu District	100	15	30	15	40	0
60201 MUGUMAKARMAROG RURAL MUNICIPALITY	13	6	7	0	0	0
60202 CHHAYANATH RARA MUNICIPALITY	35	0	11	8	16	0
60203 SORU RURAL MUNICIPALITY	29	8	7	4	10	0
60204 KHATYAD RURAL MUNICIPALITY	23	1	5	3	14	0
Humla District	597	171	157	57	83	129
60301 CHANKHELI RURAL MUNICIPALITY	129	31	19	1	6	72
60302 KHARPUNATH RURAL MUNICIPALITY	128	26	29	11	19	43
60303 SIMKOT RURAL MUNICIPALITY	116	25	44	13	24	10
60304 NAMKHA RURAL MUNICIPALITY	24	7	8	7	2	0
60305 SARKEGAD RURAL MUNICIPALITY	101	53	26	11	9	2
60306 ADANCHULI RURAL MUNICIPALITY	66	23	18	10	13	2
60307 TANJAKOT RURAL MUNICIPALITY	33	6	13	4	10	0
Jumla District	141	13	37	20	67	4
60401 PATARASI RURAL MUNICIPALITY	4	1	1	0	1	1
60402 KANAKA SUNDARI RURAL MUNICIPALITY	16	0	3	1	12	0
60403 SINJA RURAL MUNICIPALITY	15	0	6	4	5	0
60404 CHANDANNATH MUNICIPALITY	67	10	17	7	32	1
60405 GUTHICHAUR RURAL MUNICIPALITY	6	0	3	1	2	0
60406 TATOPANI RURAL MUNICIPALITY	5	0	1	1	2	1
60407 TILA RURAL MUNICIPALITY	24	2	5	5	12	0
60408 HIMA RURAL MUNICIPALITY	4	0	1	1	1	1
Kalikot District	550	180	146	73	135	16
60501 PALATA RURAL MUNICIPALITY	75	42	25	5	3	0
60502 PACHAL JHARANA RURAL MUNICIPALITY	62	22	19	11	10	0
60503 RASKOT MUNICIPALITY	73	11	17	10	35	0
60504 SANNI TRIBENI RURAL MUNICIPALITY	56	4	19	14	19	0
60505 NARAHARINATH RURAL MUNICIPALITY	46	17	5	4	12	8
60506 KHANDACHAKRA MUNICIPALITY	71	20	15	10	25	1
60507 TILAGUPHA MUNICIPALITY	40	13	15	3	8	1
60508 MAHAWAI RURAL MUNICIPALITY	36	16	5	6	9	0
60509 SHUVA KALIKA RURAL MUNICIPALITY	91	35	26	10	14	6
Dailekh District	539	86	141	66	244	2
60601 NAUMULE RURAL MUNICIPALITY	50	21	13	3	13	0
60602 MAHABU RURAL MUNICIPALITY	34	12	12	4	6	0
60603 BHAIKABI RURAL MUNICIPALITY	18	0	3	4	11	0
60604 THANTIKANDH RURAL MUNICIPALITY	12	1	1	1	9	0
60605 AATHBIS MUNICIPALITY	45	2	5	7	31	0
60606 CHAMUNDA BINDRASAINI MUNICIPALITY	32	1	2	8	21	0
60607 DULLU MUNICIPALITY	79	2	12	14	50	1
60608 NARAYAN MUNICIPALITY	85	14	26	10	35	0
60609 BHAGAWATIMAI RURAL MUNICIPALITY	72	18	25	6	22	1
60610 DUNGESHWOR RURAL MUNICIPALITY	40	5	15	4	16	0
60611 GURANS RURAL MUNICIPALITY	72	10	27	5	30	0
Jajarkot District	208	25	38	33	111	1
60701 BAREKOT RURAL MUNICIPALITY	29	8	5	3	13	0
60702 KUSE RURAL MUNICIPALITY	9	1	0	1	7	0
60703 JUNICHANDE RURAL MUNICIPALITY	11	1	1	3	6	0
60704 CHHEDAGAD MUNICIPALITY	27	2	5	3	17	0
60705 SHIVALAYA RURAL MUNICIPALITY	16	3	1	4	8	0
60706 BHERI MALIKA MUNICIPALITY	84	4	18	12	49	1
60707 NALAGAD MUNICIPALITY	32	6	8	7	11	0

1) NSIC stands for Nepal Standard Industrial Classification.

2) 2075 includes only months Baishakh, Jestha and Asar.

3) Includes "Not reported", "Unknown" and so on.

Table 4-1 Number of Establishments by Section of Industrial Classification, Year of starting the Business and Local Level

District and Local Level	Section of NSIC ¹⁾					
	C					
	Manufacturing					
	Year of starting the business					
	Total	2059 and before	2060 to 2069	2070 to 2071	2072 to 2075 ²⁾	Not Stated ³⁾
Rukum West District	400	59	97	65	172	7
60801 AATHABISAKOT MUNICIPALITY	44	10	11	5	18	0
60802 SANIBHERI RURAL MUNICIPALITY	43	11	10	5	15	2
60803 BANPHIKOT RURAL MUNICIPALITY	17	0	6	2	8	1
60804 MUSIKOT MUNICIPALITY	180	27	45	29	76	3
60805 TRIBENI RURAL MUNICIPALITY	45	2	10	11	22	0
60806 CHAURJAHARI MUNICIPALITY	71	9	15	13	33	1
Salyan District	674	104	144	93	320	13
60901 DARMA RURAL MUNICIPALITY	23	4	2	2	15	0
60902 KUMAKH RURAL MUNICIPALITY	40	3	6	8	23	0
60903 BANAGAD KUPINDE MUNICIPALITY	59	9	19	6	25	0
60904 SHIDHA KUMAKHA RURAL MUNICIPALITY	25	1	6	2	15	1
60905 BAGACHOUR MUNICIPALITY	158	42	32	11	71	2
60906 CHHATRESHWORI RURAL MUNICIPALITY	63	7	7	13	28	8
60907 SHARADA MUNICIPALITY	159	25	37	27	69	1
60908 KALIMATI RURAL MUNICIPALITY	59	6	12	13	27	1
60909 TRIBENI RURAL MUNICIPALITY	63	4	19	8	32	0
60910 KAPURKOT RURAL MUNICIPALITY	25	3	4	3	15	0
Surkhet District	1,195	171	310	171	516	27
61001 SIMTA RURAL MUNICIPALITY	50	2	12	12	24	0
61002 CHINGAD RURAL MUNICIPALITY	42	8	15	4	13	2
61003 LEKABESHI MUNICIPALITY	68	9	18	9	29	3
61004 GURBHAKOT MUNICIPALITY	138	16	40	23	59	0
61005 BHERIGANGA MUNICIPALITY	129	25	37	17	48	2
61006 BIRENDRANAGAR MUNICIPALITY	561	87	142	75	248	9
61007 BARAHATAL RURAL MUNICIPALITY	57	9	11	12	25	0
61008 PANCHAPURI MUNICIPALITY	89	12	13	9	46	9
61009 CHAUKUNE RURAL MUNICIPALITY	61	3	22	10	24	2

1) NSIC stands for Nepal Standard Industrial Classification.

2) 2075 includes only months Baishakh, Jestha and Asar.

3) Includes "Not reported ", "Unknown" and so on.

Table 4-1 Number of Establishments by Section of Industrial Classification, Year of starting the Business and Local Level

District and Local Level	Section of NSIC ¹⁾					
	B+D+E+F					
	Mining, Electricity, Gas, Water supply & Construction					
	Year of starting the business					
	Total	2059 and before	2060 to 2069	2070 to 2071	2072 to 2075 ²⁾	Not Stated ³⁾
Karnali Province						
Total	298	40	80	32	137	9
Municipality	191	27	49	18	91	6
Rural Municipality	107	13	31	14	46	3
601 Dolpa						
Total	3	2	1	0	0	0
Municipality	3	2	1	0	0	0
Rural Municipality	0	0	0	0	0	0
602 Mugu						
Total	13	2	2	2	6	1
Municipality	6	1	0	0	4	1
Rural Municipality	7	1	2	2	2	0
603 Humla						
Total	19	3	7	3	4	2
Rural Municipality	19	3	7	3	4	2
604 Jumla						
Total	20	5	10	2	3	0
Municipality	8	2	5	0	1	0
Rural Municipality	12	3	5	2	2	0
605 Kalikot						
Total	99	5	5	3	83	3
Municipality	74	3	4	2	63	2
Rural Municipality	25	2	1	1	20	1

1) NSIC stands for Nepal Standard Industrial Classification.

2) 2075 includes only months Baishakh, Jestha and Asar.

3) Includes "Not reported ", "Unknown" and so on.

Table 4-1 Number of Establishments by Section of Industrial Classification, Year of starting the Business and Local Level

District and Local Level	Section of NSIC ¹⁾					
	B+D+E+F					
	Mining, Electricity, Gas, Water supply & Construction					
	Year of starting the business					
	Total	2059 and before	2060 to 2069	2070 to 2071	2072 to 2075 ²⁾	Not Stated ³⁾
606 Dailekh						
Total	24	8	9	2	5	0
Municipality	20	8	8	2	2	0
Rural Municipality	4	0	1	0	3	0
607 Jajarkot						
Total	25	1	14	3	7	0
Municipality	18	1	11	2	4	0
Rural Municipality	7	0	3	1	3	0
608 Rukum West						
Total	32	1	10	10	11	0
Municipality	16	1	3	6	6	0
Rural Municipality	16	0	7	4	5	0
609 Salyan						
Total	27	7	11	1	8	0
Municipality	14	3	6	1	4	0
Rural Municipality	13	4	5	0	4	0
610 Surkhet						
Total	36	6	11	6	10	3
Municipality	32	6	11	5	7	3
Rural Municipality	4	0	0	1	3	0

1) NSIC stands for Nepal Standard Industrial Classification.

2) 2075 includes only months Baishakh, Jestha and Asar.

3) Includes "Not reported ", "Unknown" and so on.

Table 4-1 Number of Establishments by Section of Industrial Classification, Year of starting the Business and Local Level

District and Local Level	Section of NSIC ¹⁾					
	B+D+E+F					
	Mining, Electricity, Gas, Water supply & Construction					
	Year of starting the business					
	Total	2059 and before	2060 to 2069	2070 to 2071	2072 to 2075 ²⁾	Not Stated ³⁾
Dolpa District	3	2	1	0	0	0
60101 DOLPO BUDDHA RURAL MUNICIPALITY	0	0	0	0	0	0
60102 SHEY PHOKSUNDO RURAL MUNICIPALITY	0	0	0	0	0	0
60103 JAGADULLA RURAL MUNICIPALITY	0	0	0	0	0	0
60104 MUDKECHULA RURAL MUNICIPALITY	0	0	0	0	0	0
60105 TRIPURASUNDARI MUNICIPALITY	0	0	0	0	0	0
60106 THULIBHERI MUNICIPALITY	3	2	1	0	0	0
60107 KAIKE RURAL MUNICIPALITY	0	0	0	0	0	0
60108 CHHARKA TANGSONG RURAL MUNICIPALITY	0	0	0	0	0	0
Mugu District	13	2	2	2	6	1
60201 MUGUMAKARMAROG RURAL MUNICIPALITY	1	1	0	0	0	0
60202 CHHAYANATH RARA MUNICIPALITY	6	1	0	0	4	1
60203 SORU RURAL MUNICIPALITY	4	0	1	2	1	0
60204 KHATYAD RURAL MUNICIPALITY	2	0	1	0	1	0
Humla District	19	3	7	3	4	2
60301 CHANKHELI RURAL MUNICIPALITY	0	0	0	0	0	0
60302 KHARPUNATH RURAL MUNICIPALITY	3	0	1	1	0	1
60303 SIMKOT RURAL MUNICIPALITY	6	3	2	0	1	0
60304 NAMKHA RURAL MUNICIPALITY	5	0	3	0	1	1
60305 SARKEGAD RURAL MUNICIPALITY	2	0	1	1	0	0
60306 ADANCHULI RURAL MUNICIPALITY	2	0	0	1	1	0
60307 TANJAKOT RURAL MUNICIPALITY	1	0	0	0	1	0
Jumla District	20	5	10	2	3	0
60401 PATARASI RURAL MUNICIPALITY	8	2	4	1	1	0
60402 KANAKA SUNDARI RURAL MUNICIPALITY	0	0	0	0	0	0
60403 SINJA RURAL MUNICIPALITY	2	0	1	0	1	0
60404 CHANDANNATH MUNICIPALITY	8	2	5	0	1	0
60405 GUTHICHAUR RURAL MUNICIPALITY	0	0	0	0	0	0
60406 TATOPANI RURAL MUNICIPALITY	1	1	0	0	0	0
60407 TILA RURAL MUNICIPALITY	0	0	0	0	0	0
60408 HIMA RURAL MUNICIPALITY	1	0	0	1	0	0
Kalikot District	99	5	5	3	83	3
60501 PALATA RURAL MUNICIPALITY	6	0	0	0	6	0
60502 PACHAL JHARANA RURAL MUNICIPALITY	1	0	0	0	1	0
60503 RASKOT MUNICIPALITY	10	0	0	0	10	0
60504 SANNI TRIBENI RURAL MUNICIPALITY	3	1	0	1	1	0
60505 NARAHARINATH RURAL MUNICIPALITY	3	0	0	0	3	0
60506 KHANDACHAKRA MUNICIPALITY	36	2	1	1	32	0
60507 TILAGUPHA MUNICIPALITY	28	1	3	1	21	2
60508 MAHAWAI RURAL MUNICIPALITY	3	1	0	0	1	1
60509 SHUVA KALIKA RURAL MUNICIPALITY	9	0	1	0	8	0
Dailekh District	24	8	9	2	5	0
60601 NAUMULE RURAL MUNICIPALITY	1	0	0	0	1	0
60602 MAHABU RURAL MUNICIPALITY	1	0	1	0	0	0
60603 BHAIKABI RURAL MUNICIPALITY	1	0	0	0	1	0
60604 THANTIKANDH RURAL MUNICIPALITY	0	0	0	0	0	0
60605 AATHBIS MUNICIPALITY	3	1	2	0	0	0
60606 CHAMUNDA BINDRASAINI MUNICIPALITY	1	0	1	0	0	0
60607 DULLU MUNICIPALITY	0	0	0	0	0	0
60608 NARAYAN MUNICIPALITY	16	7	5	2	2	0
60609 BHAGAWATIMAI RURAL MUNICIPALITY	0	0	0	0	0	0
60610 DUNGESHWOR RURAL MUNICIPALITY	0	0	0	0	0	0
60611 GURANS RURAL MUNICIPALITY	1	0	0	0	1	0
Jajarkot District	25	1	14	3	7	0
60701 BAREKOT RURAL MUNICIPALITY	5	0	2	0	3	0
60702 KUSE RURAL MUNICIPALITY	2	0	1	1	0	0
60703 JUNICHANDE RURAL MUNICIPALITY	0	0	0	0	0	0
60704 CHHEDAGAD MUNICIPALITY	0	0	0	0	0	0
60705 SHIVALAYA RURAL MUNICIPALITY	0	0	0	0	0	0
60706 BHERI MALIKA MUNICIPALITY	14	1	8	1	4	0
60707 NALAGAD MUNICIPALITY	4	0	3	1	0	0

1) NSIC stands for Nepal Standard Industrial Classification.

2) 2075 includes only months Baishakh, Jestha and Asar.

3) Includes "Not reported", "Unknown" and so on.

Table 4-1 Number of Establishments by Section of Industrial Classification, Year of starting the Business and Local Level

District and Local Level	Section of NSIC ¹⁾					
	B+D+E+F					
	Mining, Electricity, Gas, Water supply & Construction					
	Year of starting the business					
	Total	2059 and before	2060 to 2069	2070 to 2071	2072 to 2075 ²⁾	Not Stated ³⁾
Rukum West District	32	1	10	10	11	0
60801 AATHABISAKOT MUNICIPALITY	2	1	0	0	1	0
60802 SANIBHERI RURAL MUNICIPALITY	8	0	3	1	4	0
60803 BANPHIKOT RURAL MUNICIPALITY	3	0	1	1	1	0
60804 MUSIKOT MUNICIPALITY	11	0	2	6	3	0
60805 TRIBENI RURAL MUNICIPALITY	5	0	3	2	0	0
60806 CHAURJAHARI MUNICIPALITY	3	0	1	0	2	0
Salyan District	27	7	11	1	8	0
60901 DARMA RURAL MUNICIPALITY	0	0	0	0	0	0
60902 KUMAKH RURAL MUNICIPALITY	8	2	2	0	4	0
60903 BANAGAD KUPINDE MUNICIPALITY	0	0	0	0	0	0
60904 SHIDHA KUMAKHA RURAL MUNICIPALITY	0	0	0	0	0	0
60905 BAGACHOUR MUNICIPALITY	8	1	3	0	4	0
60906 CHHATRESHWORI RURAL MUNICIPALITY	1	0	1	0	0	0
60907 SHARADA MUNICIPALITY	6	2	3	1	0	0
60908 KALIMATI RURAL MUNICIPALITY	1	0	1	0	0	0
60909 TRIBENI RURAL MUNICIPALITY	3	2	1	0	0	0
60910 KAPURKOT RURAL MUNICIPALITY	0	0	0	0	0	0
Surkhet District	36	6	11	6	10	3
61001 SIMTA RURAL MUNICIPALITY	2	0	0	1	1	0
61002 CHINGAD RURAL MUNICIPALITY	1	0	0	0	1	0
61003 LEKABESHI MUNICIPALITY	3	1	1	1	0	0
61004 GURBHAKOT MUNICIPALITY	3	0	2	0	1	0
61005 BHERIGANGA MUNICIPALITY	2	1	1	0	0	0
61006 BIRENDRANAGAR MUNICIPALITY	19	4	6	1	5	3
61007 BARAHATAL RURAL MUNICIPALITY	0	0	0	0	0	0
61008 PANCHAPURI MUNICIPALITY	5	0	1	3	1	0
61009 CHAUKUNE RURAL MUNICIPALITY	1	0	0	0	1	0

1) NSIC stands for Nepal Standard Industrial Classification.

2) 2075 includes only months Baishakh, Jestha and Asar.

3) Includes "Not reported ", "Unknown" and so on.

Table 4-1 Number of Establishments by Section of Industrial Classification, Year of starting the Business and Local Level

District and Local Level	Section of NSIC ¹⁾					
	G					
	Wholesale and Retail Trade					
	Year of starting the business					
	Total	2059 and before	2060 to 2069	2070 to 2071	2072 to 2075 ²⁾	Not Stated ³⁾
Karnali Province						
Total	22,728	1,765	5,429	3,797	11,470	267
Municipality	13,972	1,080	3,293	2,273	7,191	135
Rural Municipality	8,756	685	2,136	1,524	4,279	132
601 Dolpa						
Total	376	58	124	67	123	4
Municipality	256	33	89	43	89	2
Rural Municipality	120	25	35	24	34	2
602 Mugu						
Total	823	43	155	144	478	3
Municipality	416	19	67	84	246	0
Rural Municipality	407	24	88	60	232	3
603 Humla						
Total	637	34	149	97	344	13
Rural Municipality	637	34	149	97	344	13
604 Jumla						
Total	1,775	105	394	360	904	12
Municipality	625	59	152	108	301	5
Rural Municipality	1,150	46	242	252	603	7
605 Kalikot						
Total	1,695	111	391	273	900	20
Municipality	791	23	167	133	462	6
Rural Municipality	904	88	224	140	438	14

1) NSIC stands for Nepal Standard Industrial Classification.

2) 2075 includes only months Baishakh, Jestha and Asar.

3) Includes "Not reported ", "Unknown" and so on.

Table 4-1 Number of Establishments by Section of Industrial Classification, Year of starting the Business and Local Level

District and Local Level	Section of NSIC ¹⁾					
	G					
	Wholesale and Retail Trade					
	Year of starting the business					
	Total	2059 and before	2060 to 2069	2070 to 2071	2072 to 2075 ²⁾	Not Stated ³⁾
606 Dailekh						
Total	3,176	284	840	578	1,447	43
Municipality	1,706	143	424	310	812	30
Rural Municipality	1,470	141	416	268	635	13
607 Jajarkot						
Total	1,795	100	404	329	954	79
Municipality	1,089	69	255	198	562	54
Rural Municipality	706	31	149	131	392	25
608 Rukum West						
Total	2,125	121	469	374	1,149	983
Municipality	1,467	87	317	251	800	183
Rural Municipality	658	34	152	123	349	369
						431
609 Salyan						
Total	3,250	313	797	524	1,551	
Municipality	1,608	164	409	257	774	195
Rural Municipality	1,642	149	388	267	777	143
						52
610 Surkhet						
Total	7,076	596	1,706	1,051	3,620	
Municipality	6,014	483	1,413	889	3,145	131
Rural Municipality	1,062	113	293	162	475	84

1) NSIC stands for Nepal Standard Industrial Classification.

2) 2075 includes only months Baishakh, Jestha and Asar.

3) Includes "Not reported ", "Unknown" and so on.

Table 4-1 Number of Establishments by Section of Industrial Classification, Year of starting the Business and Local Level

District and Local Level	Section of NSIC ¹⁾					
	G					
	Wholesale and Retail Trade					
	Year of starting the business					
	Total	2059 and before	2060 to 2069	2070 to 2071	2072 to 2075 ²⁾	Not Stated ³⁾
Dolpa District	376	58	124	67	123	4
60101 DOLPO BUDDHA RURAL MUNICIPALITY	15	4	6	3	0	2
60102 SHEY PHOKSUNDO RURAL MUNICIPALITY	12	0	12	0	0	0
60103 JAGADULLA RURAL MUNICIPALITY	36	7	6	9	14	0
60104 MUDKECHULA RURAL MUNICIPALITY	53	13	11	12	17	0
60105 TRIPURASUNDARI MUNICIPALITY	107	3	25	20	59	0
60106 THULIBHERI MUNICIPALITY	149	30	64	23	30	2
60107 KAIKE RURAL MUNICIPALITY	1	0	0	0	1	0
60108 CHHARKA TANGSONG RURAL MUNICIPALITY	3	1	0	0	2	0
Mugu District	823	43	155	144	478	3
60201 MUGUMAKARMAROG RURAL MUNICIPALITY	15	1	1	1	12	0
60202 CHHAYANATH RARA MUNICIPALITY	416	19	67	84	246	0
60203 SORU RURAL MUNICIPALITY	217	16	56	36	108	1
60204 KHATYAD RURAL MUNICIPALITY	175	7	31	23	112	2
Humla District	637	34	149	97	344	13
60301 CHANKHELI RURAL MUNICIPALITY	104	5	26	19	54	0
60302 KHARPUNATH RURAL MUNICIPALITY	75	2	13	10	47	3
60303 SIMKOT RURAL MUNICIPALITY	200	12	70	31	85	2
60304 NAMKHA RURAL MUNICIPALITY	21	0	4	7	6	4
60305 SARKEGAD RURAL MUNICIPALITY	75	9	12	6	44	4
60306 ADANCHULI RURAL MUNICIPALITY	97	4	11	13	69	0
60307 TANJAKOT RURAL MUNICIPALITY	65	2	13	11	39	0
Jumla District	1,775	105	394	360	904	12
60401 PATARASI RURAL MUNICIPALITY	193	0	17	46	128	2
60402 KANAKA SUNDARI RURAL MUNICIPALITY	155	6	36	27	82	4
60403 SINJA RURAL MUNICIPALITY	133	3	41	31	57	1
60404 CHANDANNATH MUNICIPALITY	625	59	152	108	301	5
60405 GUTHICHAUR RURAL MUNICIPALITY	139	5	38	34	62	0
60406 TATOPANI RURAL MUNICIPALITY	194	20	52	43	79	0
60407 TILA RURAL MUNICIPALITY	213	9	45	25	134	0
60408 HIMA RURAL MUNICIPALITY	123	3	13	46	61	0
Kalikot District	1,695	111	391	273	900	20
60501 PALATA RURAL MUNICIPALITY	140	31	50	25	34	0
60502 PACHAL JHARANA RURAL MUNICIPALITY	141	4	43	19	75	0
60503 RASKOT MUNICIPALITY	228	3	57	37	131	0
60504 SANNI TRIBENI RURAL MUNICIPALITY	149	12	33	29	74	1
60505 NARAHARINATH RURAL MUNICIPALITY	247	14	45	39	147	2
60506 KHANDACHAKRA MUNICIPALITY	394	17	82	68	224	3
60507 TILAGUPHA MUNICIPALITY	169	3	28	28	107	3
60508 MAHAWAI RURAL MUNICIPALITY	81	6	18	10	44	3
60509 SHUVA KALIKA RURAL MUNICIPALITY	146	21	35	18	64	8
Dailekh District	3,176	284	840	578	1,447	27
60601 NAUMULE RURAL MUNICIPALITY	200	11	67	35	87	0
60602 MAHABU RURAL MUNICIPALITY	186	11	49	36	90	0
60603 BHAIKABI RURAL MUNICIPALITY	283	26	79	44	133	1
60604 THANTIKANDH RURAL MUNICIPALITY	130	14	30	19	65	2
60605 AATHBIS MUNICIPALITY	342	21	82	60	179	0
60606 CHAMUNDA BINDRASAINI MUNICIPALITY	230	14	54	59	102	1
60607 DULLU MUNICIPALITY	570	47	122	105	280	16
60608 NARAYAN MUNICIPALITY	564	61	166	86	251	0
60609 BHAGAWATIMAI RURAL MUNICIPALITY	208	21	54	41	90	2
60610 DUNGESHWOR RURAL MUNICIPALITY	204	32	63	31	77	1
60611 GURANS RURAL MUNICIPALITY	259	26	74	62	93	4
Jajarkot District	1,795	100	404	329	954	8
60701 BAREKOT RURAL MUNICIPALITY	236	10	34	31	158	3
60702 KUSE RURAL MUNICIPALITY	144	2	28	38	76	0
60703 JUNICHANDE RURAL MUNICIPALITY	152	10	42	29	71	0
60704 CHHEDAGAD MUNICIPALITY	350	13	69	49	218	1
60705 SHIVALAYA RURAL MUNICIPALITY	174	9	45	33	87	0
60706 BHERI MALIKA MUNICIPALITY	531	40	154	108	226	3
60707 NALAGAD MUNICIPALITY	208	16	32	41	118	1

1) NSIC stands for Nepal Standard Industrial Classification.

2) 2075 includes only months Baishakh, Jestha and Asar.

3) Includes "Not reported", "Unknown" and so on.

Table 4-1 Number of Establishments by Section of Industrial Classification, Year of starting the Business and Local Level

District and Local Level	Section of NSIC ¹⁾					
	G					
	Wholesale and Retail Trade					
	Year of starting the business					
	Total	2059 and before	2060 to 2069	2070 to 2071	2072 to 2075 ²⁾	Not Stated ³⁾
Rukum West District	2,125	121	469	374	1,149	12
60801 AATHABISAKOT MUNICIPALITY	352	17	59	63	211	2
60802 SANIBHERI RURAL MUNICIPALITY	190	8	46	30	106	0
60803 BANPHIKOT RURAL MUNICIPALITY	188	9	40	26	113	0
60804 MUSIKOT MUNICIPALITY	718	41	169	113	390	5
60805 TRIBENI RURAL MUNICIPALITY	280	17	66	67	130	0
60806 CHAURJAHARI MUNICIPALITY	397	29	89	75	199	5
Salyan District	3,250	313	797	524	1,551	65
60901 DARMA RURAL MUNICIPALITY	219	17	27	18	157	0
60902 KUMAKH RURAL MUNICIPALITY	294	20	65	60	148	1
60903 BANAGAD KUPINDE MUNICIPALITY	360	37	112	59	151	1
60904 SHIDHA KUMAKHA RURAL MUNICIPALITY	150	20	55	22	53	0
60905 BAGACHOUR MUNICIPALITY	604	58	127	82	336	1
60906 CHHATRESHWORI RURAL MUNICIPALITY	293	18	60	54	111	50
60907 SHARADA MUNICIPALITY	644	69	170	116	287	2
60908 KALIMATI RURAL MUNICIPALITY	218	17	50	51	91	9
60909 TRIBENI RURAL MUNICIPALITY	262	25	87	33	117	0
60910 KAPURKOT RURAL MUNICIPALITY	206	32	44	29	100	1
Surkhet District	7,076	596	1,706	1,051	3,620	103
61001 SIMTA RURAL MUNICIPALITY	331	29	95	47	148	12
61002 CHINGAD RURAL MUNICIPALITY	230	24	64	41	100	1
61003 LEKABESHI MUNICIPALITY	374	38	100	60	174	2
61004 GURBHAKOT MUNICIPALITY	768	79	186	106	389	8
61005 BHERIGANGA MUNICIPALITY	915	75	236	145	450	9
61006 BIRENDRANAGAR MUNICIPALITY	3,527	265	805	527	1,885	45
61007 BARAHATAL RURAL MUNICIPALITY	244	29	72	40	100	3
61008 PANCHAPURI MUNICIPALITY	430	26	86	51	247	20
61009 CHAUKUNE RURAL MUNICIPALITY	257	31	62	34	127	3

1) NSIC stands for Nepal Standard Industrial Classification.

2) 2075 includes only months Baishakh, Jestha and Asar.

3) Includes "Not reported ", "Unknown" and so on.

Table 4-1 Number of Establishments by Section of Industrial Classification, Year of starting the Business and Local Level

District and Local Level	Section of NSIC ¹⁾					
	H+J					
	Transportation and Storage, Information and Communication					
	Year of starting the business					
	Total	2059 and before	2060 to 2069	2070 to 2071	2072 to 2075 ²⁾	Not Stated ³⁾
Karnali Province						
Total	285	142	55	20	40	28
Municipality	187	72	50	13	35	17
Rural Municipality	98	70	5	7	5	11
601 Dolpa						
Total	14	5	4	2	1	2
Municipality	11	5	4	0	1	1
Rural Municipality	3	0	0	2	0	1
602 Mugu						
Total	13	4	3	1	1	4
Municipality	8	1	3	1	1	2
Rural Municipality	5	3	0	0	0	2
603 Humla						
Total	12	3	2	3	1	3
Rural Municipality	12	3	2	3	1	3
604 Jumla						
Total	17	7	5	2	2	1
Municipality	11	5	4	1	1	0
Rural Municipality	6	2	1	1	1	1
605 Kalikot						
Total	13	6	3	2	2	0
Municipality	9	2	3	2	2	0
Rural Municipality	4	4	0	0	0	0

1) NSIC stands for Nepal Standard Industrial Classification.

2) 2075 includes only months Baishakh, Jestha and Asar.

3) Includes "Not reported ", "Unknown" and so on.

Table 4-1 Number of Establishments by Section of Industrial Classification, Year of starting the Business and Local Level

District and Local Level	Section of NSIC ¹⁾					
	H+J					
	Transportation and Storage, Information and Communication					
	Year of starting the business					
	Total	2059 and before	2060 to 2069	2070 to 2071	2072 to 2075 ²⁾	Not Stated ³⁾
606 Dailekh						
Total	44	31	3	2	5	3
Municipality	27	15	3	2	4	3
Rural Municipality	17	16	0	0	1	0
607 Jajarkot						
Total	19	11	2	1	3	2
Municipality	11	4	2	1	2	2
Rural Municipality	8	7	0	0	1	0
608 Rukum West						
Total	23	11	6	2	3	1
Municipality	16	4	6	2	3	1
Rural Municipality	7	7	0	0	0	0
609 Salyan						
Total	51	23	9	4	10	5
Municipality	31	10	7	3	9	2
Rural Municipality	20	13	2	1	1	3
610 Surkhet						
Total	79	41	18	1	12	7
Municipality	63	26	18	1	12	6
Rural Municipality	16	15	0	0	0	1

1) NSIC stands for Nepal Standard Industrial Classification.

2) 2075 includes only months Baishakh, Jestha and Asar.

3) Includes "Not reported", "Unknown" and so on.

Table 4-1 Number of Establishments by Section of Industrial Classification, Year of starting the Business and Local Level

District and Local Level	Section of NSIC ¹⁾					
	H+J					
	Transportation and Storage, Information and Communication					
	Year of starting the business					
	Total	2059 and before	2060 to 2069	2070 to 2071	2072 to 2075 ²⁾	Not Stated ³⁾
Dolpa District	14	5	4	2	1	2
60101 DOLPO BUDDHA RURAL MUNICIPALITY	3	0	0	2	0	1
60102 SHEY PHOKSUNDO RURAL MUNICIPALITY	0	0	0	0	0	0
60103 JAGADULLA RURAL MUNICIPALITY	0	0	0	0	0	0
60104 MUDKECHULA RURAL MUNICIPALITY	0	0	0	0	0	0
60105 TRIPURASUNDARI MUNICIPALITY	2	2	0	0	0	0
60106 THULIBHERI MUNICIPALITY	9	3	4	0	1	1
60107 KAIKE RURAL MUNICIPALITY	0	0	0	0	0	0
60108 CHHARKA TANGSONG RURAL MUNICIPALITY	0	0	0	0	0	0
Mugu District	13	4	3	1	1	4
60201 MUGUMAKARMAROG RURAL MUNICIPALITY	1	1	0	0	0	0
60202 CHHAYANATH RARA MUNICIPALITY	8	1	3	1	1	2
60203 SORU RURAL MUNICIPALITY	2	1	0	0	0	1
60204 KHATYAD RURAL MUNICIPALITY	2	1	0	0	0	1
Humla District	12	3	2	3	1	3
60301 CHANKHELI RURAL MUNICIPALITY	0	0	0	0	0	0
60302 KHARPUNATH RURAL MUNICIPALITY	0	0	0	0	0	0
60303 SIMKOT RURAL MUNICIPALITY	6	2	2	1	0	1
60304 NAMKHA RURAL MUNICIPALITY	3	0	0	2	0	1
60305 SARKEGAD RURAL MUNICIPALITY	1	1	0	0	0	0
60306 ADANCHULI RURAL MUNICIPALITY	2	0	0	0	1	1
60307 TANJAKOT RURAL MUNICIPALITY	0	0	0	0	0	0
Jumla District	17	7	5	2	2	1
60401 PATARASI RURAL MUNICIPALITY	1	1	0	0	0	0
60402 KANAKA SUNDARI RURAL MUNICIPALITY	2	1	0	1	0	0
60403 SINJA RURAL MUNICIPALITY	2	0	1	0	1	0
60404 CHANDANNATH MUNICIPALITY	11	5	4	1	1	0
60405 GUTHICHAUR RURAL MUNICIPALITY	0	0	0	0	0	0
60406 TATOPANI RURAL MUNICIPALITY	0	0	0	0	0	0
60407 TILA RURAL MUNICIPALITY	0	0	0	0	0	0
60408 HIMA RURAL MUNICIPALITY	1	0	0	0	0	1
Kalikot District	13	6	3	2	2	0
60501 PALATA RURAL MUNICIPALITY	2	2	0	0	0	0
60502 PACHAL JHARANA RURAL MUNICIPALITY	0	0	0	0	0	0
60503 RASKOT MUNICIPALITY	1	1	0	0	0	0
60504 SANNI TRIBENI RURAL MUNICIPALITY	0	0	0	0	0	0
60505 NARAHARINATH RURAL MUNICIPALITY	2	2	0	0	0	0
60506 KHANDACHAKRA MUNICIPALITY	6	0	3	2	1	0
60507 TILAGUPHA MUNICIPALITY	2	1	0	0	1	0
60508 MAHAWAI RURAL MUNICIPALITY	0	0	0	0	0	0
60509 SHUVA KALIKA RURAL MUNICIPALITY	0	0	0	0	0	0
Dailekh District	44	31	3	2	5	3
60601 NAUMULE RURAL MUNICIPALITY	1	1	0	0	0	0
60602 MAHABU RURAL MUNICIPALITY	4	4	0	0	0	0
60603 BHAIKABI RURAL MUNICIPALITY	0	0	0	0	0	0
60604 THANTIKANDH RURAL MUNICIPALITY	3	2	0	0	1	0
60605 AATHBIS MUNICIPALITY	3	2	0	0	0	1
60606 CHAMUNDA BINDRASAINI MUNICIPALITY	4	3	0	0	1	0
60607 DULLU MUNICIPALITY	12	8	0	1	1	2
60608 NARAYAN MUNICIPALITY	8	2	3	1	2	0
60609 BHAGAWATIMAI RURAL MUNICIPALITY	3	3	0	0	0	0
60610 DUNGESHWOR RURAL MUNICIPALITY	4	4	0	0	0	0
60611 GURANS RURAL MUNICIPALITY	2	2	0	0	0	0
Jajarkot District	19	11	2	1	3	2
60701 BAREKOT RURAL MUNICIPALITY	1	0	0	0	1	0
60702 KUSE RURAL MUNICIPALITY	2	2	0	0	0	0
60703 JUNICHANDE RURAL MUNICIPALITY	2	2	0	0	0	0
60704 CHHEDAGAD MUNICIPALITY	1	1	0	0	0	0
60705 SHIVALAYA RURAL MUNICIPALITY	3	3	0	0	0	0
60706 BHERI MALIKA MUNICIPALITY	7	2	2	1	2	0
60707 NALAGAD MUNICIPALITY	3	1	0	0	0	2

1) NSIC stands for Nepal Standard Industrial Classification.

2) 2075 includes only months Baishakh, Jestha and Asar.

3) Includes "Not reported", "Unknown" and so on.

Table 4-1 Number of Establishments by Section of Industrial Classification, Year of starting the Business and Local Level

District and Local Level	Section of NSIC ¹⁾					
	H+J					
	Transportation and Storage, Information and Communication					
	Year of starting the business					
	Total	2059 and before	2060 to 2069	2070 to 2071	2072 to 2075 ²⁾	Not Stated ³⁾
Rukum West District	23	11	6	2	3	1
60801 AATHABISAKOT MUNICIPALITY	1	1	0	0	0	0
60802 SANIBHERI RURAL MUNICIPALITY	3	3	0	0	0	0
60803 BANPHIKOT RURAL MUNICIPALITY	3	3	0	0	0	0
60804 MUSIKOT MUNICIPALITY	12	2	6	2	1	1
60805 TRIBENI RURAL MUNICIPALITY	1	1	0	0	0	0
60806 CHAURJAHARI MUNICIPALITY	3	1	0	0	2	0
Salyan District	51	23	9	4	10	5
60901 DARMA RURAL MUNICIPALITY	1	1	0	0	0	0
60902 KUMAKH RURAL MUNICIPALITY	4	3	1	0	0	0
60903 BANAGAD KUPINDE MUNICIPALITY	5	3	1	0	0	1
60904 SHIDHA KUMAKHA RURAL MUNICIPALITY	0	0	0	0	0	0
60905 BAGACHOUR MUNICIPALITY	7	4	0	1	2	0
60906 CHHATRESHWORI RURAL MUNICIPALITY	3	2	0	0	0	1
60907 SHARADA MUNICIPALITY	19	3	6	2	7	1
60908 KALIMATI RURAL MUNICIPALITY	6	3	0	1	1	1
60909 TRIBENI RURAL MUNICIPALITY	2	2	0	0	0	0
60910 KAPURKOT RURAL MUNICIPALITY	4	2	1	0	0	1
Surkhet District	79	41	18	1	12	7
61001 SIMTA RURAL MUNICIPALITY	5	4	0	0	0	1
61002 CHINGAD RURAL MUNICIPALITY	4	4	0	0	0	0
61003 LEKABESHI MUNICIPALITY	4	3	0	0	0	1
61004 GURBHAKOT MUNICIPALITY	8	6	0	0	2	0
61005 BHERIGANGA MUNICIPALITY	6	4	0	0	2	0
61006 BIRENDRANAGAR MUNICIPALITY	37	10	15	1	7	4
61007 BARAHATAL RURAL MUNICIPALITY	3	3	0	0	0	0
61008 PANCHAPURI MUNICIPALITY	8	3	3	0	1	1
61009 CHAUKUNE RURAL MUNICIPALITY	4	4	0	0	0	0

1) NSIC stands for Nepal Standard Industrial Classification.

2) 2075 includes only months Baishakh, Jestha and Asar.

3) Includes "Not reported ", "Unknown" and so on.

Table 4-1 Number of Establishments by Section of Industrial Classification, Year of starting the Business and Local Level

District and Local Level	Section of NSIC ¹⁾					
	I					
	Accommodation and Food Service					
	Year of starting the business					
	Total	2059 and before	2060 to 2069	2070 to 2071	2072 to 2075 ²⁾	Not Stated ³⁾
Karnali Province						
Total	6,235	438	1,556	990	3,144	107
Municipality	4,025	242	936	627	2,176	44
Rural Municipality	2,210	196	620	363	968	63
601 Dolpa						
Total	237	39	73	49	73	3
Municipality	115	5	23	29	58	0
Rural Municipality	122	34	50	20	15	3
602 Mugu						
Total	468	24	90	83	267	4
Municipality	264	11	43	40	168	2
Rural Municipality	204	13	47	43	99	2
603 Humla						
Total	349	19	100	64	136	30
Rural Municipality	349	19	100	64	136	30
604 Jumla						
Total	432	24	109	96	200	3
Municipality	174	11	41	37	84	1
Rural Municipality	258	13	68	59	116	2
605 Kalikot						
Total	414	20	110	62	214	8
Municipality	293	13	78	45	154	3
Rural Municipality	121	7	32	17	60	5

1) NSIC stands for Nepal Standard Industrial Classification.

2) 2075 includes only months Baishakh, Jestha and Asar.

3) Includes "Not reported ", "Unknown" and so on.

Table 4-1 Number of Establishments by Section of Industrial Classification, Year of starting the Business and Local Level

District and Local Level	Section of NSIC ¹⁾					
	I					
	Accommodation and Food Service					
	Year of starting the business					
	Total	2059 and before	2060 to 2069	2070 to 2071	2072 to 2075 ²⁾	Not Stated ³⁾
606 Dailekh						
Total	1,124	89	333	184	510	8
Municipality	685	50	200	127	302	6
Rural Municipality	439	39	133	57	208	2
607 Jajarkot						
Total	369	28	78	76	184	3
Municipality	278	16	61	58	141	2
Rural Municipality	91	12	17	18	43	1
608 Rukum West						
Total	560	21	129	85	320	5
Municipality	425	15	96	62	248	4
Rural Municipality	135	6	33	23	72	1
609 Salyan						
Total	673	61	167	94	341	10
Municipality	414	38	105	60	210	1
Rural Municipality	259	23	62	34	131	9
610 Surkhet						
Total	1,609	113	367	197	899	33
Municipality	1,377	83	289	169	811	25
Rural Municipality	232	30	78	28	88	8

1) NSIC stands for Nepal Standard Industrial Classification.

2) 2075 includes only months Baishakh, Jestha and Asar.

3) Includes "Not reported ", "Unknown" and so on.

Table 4-1 Number of Establishments by Section of Industrial Classification, Year of starting the Business and Local Level

District and Local Level	Section of NSIC ¹⁾					
	I					
	Accommodation and Food Service					
	Year of starting the business					
	Total	2059 and before	2060 to 2069	2070 to 2071	2072 to 2075 ²⁾	Not Stated ³⁾
Dolpa District	237	39	73	49	73	3
60101 DOLPO BUDDHA RURAL MUNICIPALITY	59	23	20	13	0	3
60102 SHEY PHOKSUNDO RURAL MUNICIPALITY	25	2	20	2	1	0
60103 JAGADULLA RURAL MUNICIPALITY	1	0	0	0	1	0
60104 MUDKECHULA RURAL MUNICIPALITY	0	0	0	0	0	0
60105 TRIPURASUNDARI MUNICIPALITY	69	1	10	20	38	0
60106 THULIBHERI MUNICIPALITY	46	4	13	9	20	0
60107 KAIKE RURAL MUNICIPALITY	23	4	7	4	8	0
60108 CHHARKA TANGSONG RURAL MUNICIPALITY	14	5	3	1	5	0
Mugu District	468	24	90	83	267	4
60201 MUGUMAKARMAROG RURAL MUNICIPALITY	59	1	13	20	25	0
60202 CHHAYANATH RARA MUNICIPALITY	264	11	43	40	168	2
60203 SORU RURAL MUNICIPALITY	46	6	16	5	17	2
60204 KHATYAD RURAL MUNICIPALITY	99	6	18	18	57	0
Humla District	349	19	100	64	136	30
60301 CHANKHELI RURAL MUNICIPALITY	28	0	9	6	13	0
60302 KHARPUNATH RURAL MUNICIPALITY	45	4	11	6	22	2
60303 SIMKOT RURAL MUNICIPALITY	103	4	33	22	44	0
60304 NAMKHA RURAL MUNICIPALITY	94	5	25	21	17	26
60305 SARKEGAD RURAL MUNICIPALITY	35	3	14	5	11	2
60306 ADANCHULI RURAL MUNICIPALITY	29	2	4	3	20	0
60307 TANJAKOT RURAL MUNICIPALITY	15	1	4	1	9	0
Jumla District	432	24	109	96	200	3
60401 PATARASI RURAL MUNICIPALITY	31	3	5	7	16	0
60402 KANAKA SUNDARI RURAL MUNICIPALITY	74	3	20	15	34	2
60403 SINJA RURAL MUNICIPALITY	30	0	10	10	10	0
60404 CHANDANNATH MUNICIPALITY	174	11	41	37	84	1
60405 GUTHICHAUR RURAL MUNICIPALITY	23	0	8	5	10	0
60406 TATOPANI RURAL MUNICIPALITY	18	0	7	1	10	0
60407 TILA RURAL MUNICIPALITY	39	3	10	7	19	0
60408 HIMA RURAL MUNICIPALITY	43	4	8	14	17	0
Kalikot District	414	20	110	62	214	8
60501 PALATA RURAL MUNICIPALITY	4	1	2	0	1	0
60502 PACHAL JHARANA RURAL MUNICIPALITY	25	1	11	2	11	0
60503 RASKOT MUNICIPALITY	20	0	8	4	8	0
60504 SANNI TRIBENI RURAL MUNICIPALITY	14	0	2	4	8	0
60505 NARAHARINATH RURAL MUNICIPALITY	30	0	5	7	18	0
60506 KHANDACHAKRA MUNICIPALITY	193	10	52	26	102	3
60507 TILAGUPHA MUNICIPALITY	80	3	18	15	44	0
60508 MAHAWAI RURAL MUNICIPALITY	22	4	5	3	7	3
60509 SHUVA KALIKA RURAL MUNICIPALITY	26	1	7	1	15	2
Dailekh District	1,124	89	333	184	510	8
60601 NAUMULE RURAL MUNICIPALITY	61	2	10	7	42	0
60602 MAHABU RURAL MUNICIPALITY	24	1	9	3	11	0
60603 BHAIKABI RURAL MUNICIPALITY	80	12	25	11	32	0
60604 THANTIKANDH RURAL MUNICIPALITY	42	2	10	3	26	1
60605 AATHBIS MUNICIPALITY	169	5	48	34	82	0
60606 CHAMUNDA BINDRASAINI MUNICIPALITY	110	2	22	29	56	1
60607 DULLU MUNICIPALITY	171	19	51	29	68	4
60608 NARAYAN MUNICIPALITY	235	24	79	35	96	1
60609 BHAGAWATIMAI RURAL MUNICIPALITY	34	3	13	3	15	0
60610 DUNGESHWOR RURAL MUNICIPALITY	71	9	28	10	24	0
60611 GURANS RURAL MUNICIPALITY	127	10	38	20	58	1
Jajarkot District	369	28	78	76	184	3
60701 BAREKOT RURAL MUNICIPALITY	37	2	2	9	23	1
60702 KUSE RURAL MUNICIPALITY	8	1	1	1	5	0
60703 JUNICHANDE RURAL MUNICIPALITY	7	1	2	2	2	0
60704 CHHEDAGAD MUNICIPALITY	78	2	17	13	46	0
60705 SHIVALAYA RURAL MUNICIPALITY	39	8	12	6	13	0
60706 BHERI MALIKA MUNICIPALITY	126	11	27	25	63	0
60707 NALAGAD MUNICIPALITY	74	3	17	20	32	2

1) NSIC stands for Nepal Standard Industrial Classification.

2) 2075 includes only months Baishakh, Jestha and Asar.

3) Includes "Not reported", "Unknown" and so on.

Table 4-1 Number of Establishments by Section of Industrial Classification, Year of starting the Business and Local Level

District and Local Level	Section of NSIC ¹⁾					
	I					
	Accommodation and Food Service					
	Year of starting the business					
	Total	2059 and before	2060 to 2069	2070 to 2071	2072 to 2075 ²⁾	Not Stated ³⁾
Rukum West District	560	21	129	85	320	5
60801 AATHABISAKOT MUNICIPALITY	86	2	15	17	52	0
60802 SANIBHERI RURAL MUNICIPALITY	35	0	9	3	23	0
60803 BANPHIKOT RURAL MUNICIPALITY	36	1	8	4	23	0
60804 MUSIKOT MUNICIPALITY	238	8	52	30	145	3
60805 TRIBENI RURAL MUNICIPALITY	64	5	16	16	26	1
60806 CHAURJAHARI MUNICIPALITY	101	5	29	15	51	1
Salyan District	673	61	167	94	341	10
60901 DARMA RURAL MUNICIPALITY	28	3	3	4	18	0
60902 KUMAKH RURAL MUNICIPALITY	26	2	9	7	8	0
60903 BANAGAD KUPINDE MUNICIPALITY	84	9	28	12	35	0
60904 SHIDHA KUMAKHA RURAL MUNICIPALITY	33	5	8	3	17	0
60905 BAGACHOUR MUNICIPALITY	161	8	36	20	96	1
60906 CHHATRESHWORI RURAL MUNICIPALITY	41	4	7	4	20	6
60907 SHARADA MUNICIPALITY	169	21	41	28	79	0
60908 KALIMATI RURAL MUNICIPALITY	37	3	11	4	16	3
60909 TRIBENI RURAL MUNICIPALITY	54	2	14	7	31	0
60910 KAPURKOT RURAL MUNICIPALITY	40	4	10	5	21	0
Surkhet District	1,609	113	367	197	899	33
61001 SIMTA RURAL MUNICIPALITY	59	7	19	7	23	3
61002 CHINGAD RURAL MUNICIPALITY	26	5	6	5	10	0
61003 LEKABESHI MUNICIPALITY	79	5	18	13	43	0
61004 GURBHAKOT MUNICIPALITY	195	15	49	29	101	1
61005 BHERIGANGA MUNICIPALITY	165	10	39	21	92	3
61006 BIRENDRANAGAR MUNICIPALITY	855	45	161	96	535	18
61007 BARAHATAL RURAL MUNICIPALITY	76	9	25	9	30	3
61008 PANCHAPURI MUNICIPALITY	83	8	22	10	40	3
61009 CHAUKUNE RURAL MUNICIPALITY	71	9	28	7	25	2

1) NSIC stands for Nepal Standard Industrial Classification.

2) 2075 includes only months Baishakh, Jestha and Asar.

3) Includes "Not reported ", "Unknown" and so on.

Table 4-1 Number of Establishments by Section of Industrial Classification, Year of starting the Business and Local Level

District and Local Level	Section of NSIC ¹⁾					
	K					
	Financial and Insurance					
	Year of starting the business					
	Total	2059 and before	2060 to 2069	2070 to 2071	2072 to 2075 ²⁾	Not Stated ³⁾
Karnali Province						
Total	706	96	228	104	265	13
Municipality	454	77	156	59	153	9
Rural Municipality	252	19	72	45	112	4
601 Dolpa						
Total	5	1	1	3	0	0
Municipality	5	1	1	3	0	0
Rural Municipality	0	0	0	0	0	0
602 Mugu						
Total	68	4	19	13	32	0
Municipality	19	2	4	2	11	0
Rural Municipality	49	2	15	11	21	0
603 Humla						
Total	29	3	6	11	8	1
Rural Municipality	29	3	6	11	8	1
604 Jumla						
Total	76	10	22	11	32	1
Municipality	32	6	13	3	10	0
Rural Municipality	44	4	9	8	22	1
605 Kalikot						
Total	25	1	4	4	15	1
Municipality	22	1	3	4	13	1
Rural Municipality	3	0	1	0	2	0

1) NSIC stands for Nepal Standard Industrial Classification.

2) 2075 includes only months Baishakh, Jestha and Asar.

3) Includes "Not reported ", "Unknown" and so on.

Table 4-1 Number of Establishments by Section of Industrial Classification, Year of starting the Business and Local Level

District and Local Level	Section of NSIC ¹⁾					
	K					
	Financial and Insurance					
	Year of starting the business					
	Total	2059 and before	2060 to 2069	2070 to 2071	2072 to 2075 ²⁾	Not Stated ³⁾
606 Dailekh						
Total	84	14	35	10	23	2
Municipality	47	9	19	6	12	1
Rural Municipality	37	5	16	4	11	1
607 Jajarkot						
Total	41	3	13	9	15	1
Municipality	37	3	10	9	14	1
Rural Municipality	4	0	3	0	1	0
608 Rukum West						
Total	81	3	28	12	37	1
Municipality	51	3	21	9	17	1
Rural Municipality	30	0	7	3	20	0
609 Salyan						
Total	111	18	29	18	45	1
Municipality	69	14	23	12	20	0
Rural Municipality	42	4	6	6	25	1
610 Surkhet						
Total	186	39	71	13	58	5
Municipality	172	38	62	11	56	5
Rural Municipality	14	1	9	2	2	0

1) NSIC stands for Nepal Standard Industrial Classification.

2) 2075 includes only months Baishakh, Jestha and Asar.

3) Includes "Not reported ", "Unknown" and so on.

Table 4-1 Number of Establishments by Section of Industrial Classification, Year of starting the Business and Local Level

District and Local Level	Section of NSIC ¹⁾					
	K					
	Financial and Insurance					
	Year of starting the business					
	Total	2059 and before	2060 to 2069	2070 to 2071	2072 to 2075 ²⁾	Not Stated ³⁾
Dolpa District	5	1	1	3	0	0
60101 DOLPO BUDDHA RURAL MUNICIPALITY	0	0	0	0	0	0
60102 SHEY PHOKSUNDO RURAL MUNICIPALITY	0	0	0	0	0	0
60103 JAGADULLA RURAL MUNICIPALITY	0	0	0	0	0	0
60104 MUDKECHULA RURAL MUNICIPALITY	0	0	0	0	0	0
60105 TRIPURASUNDARI MUNICIPALITY	0	0	0	0	0	0
60106 THULIBHERI MUNICIPALITY	5	1	1	3	0	0
60107 KAIKE RURAL MUNICIPALITY	0	0	0	0	0	0
60108 CHHARKA TANGSONG RURAL MUNICIPALITY	0	0	0	0	0	0
Mugu District	68	4	19	13	32	0
60201 MUGUMAKARMAROG RURAL MUNICIPALITY	0	0	0	0	0	0
60202 CHHAYANATH RARA MUNICIPALITY	19	2	4	2	11	0
60203 SORU RURAL MUNICIPALITY	1	0	0	0	1	0
60204 KHATYAD RURAL MUNICIPALITY	48	2	15	11	20	0
Humla District	29	3	6	11	8	1
60301 CHANKHELI RURAL MUNICIPALITY	1	0	1	0	0	0
60302 KHARPUNATH RURAL MUNICIPALITY	1	0	0	0	0	1
60303 SIMKOT RURAL MUNICIPALITY	12	3	3	1	5	0
60304 NAMKHA RURAL MUNICIPALITY	1	0	0	1	0	0
60305 SARKEGAD RURAL MUNICIPALITY	3	0	2	0	1	0
60306 ADANCHULI RURAL MUNICIPALITY	10	0	0	9	1	0
60307 TANJAKOT RURAL MUNICIPALITY	1	0	0	0	1	0
Jumla District	76	10	22	11	32	1
60401 PATARASI RURAL MUNICIPALITY	4	1	0	1	2	0
60402 KANAKA SUNDARI RURAL MUNICIPALITY	7	0	2	1	4	0
60403 SINJA RURAL MUNICIPALITY	18	0	3	4	10	1
60404 CHANDANNATH MUNICIPALITY	32	6	13	3	10	0
60405 GUTHICHAUR RURAL MUNICIPALITY	3	0	1	0	2	0
60406 TATOPANI RURAL MUNICIPALITY	2	0	0	1	1	0
60407 TILA RURAL MUNICIPALITY	8	3	2	0	3	0
60408 HIMA RURAL MUNICIPALITY	2	0	1	1	0	0
Kalikot District	25	1	4	4	15	1
60501 PALATA RURAL MUNICIPALITY	1	0	1	0	0	0
60502 PACHAL JHARANA RURAL MUNICIPALITY	0	0	0	0	0	0
60503 RASKOT MUNICIPALITY	2	0	0	0	2	0
60504 SANNI TRIBENI RURAL MUNICIPALITY	0	0	0	0	0	0
60505 NARAHARINATH RURAL MUNICIPALITY	0	0	0	0	0	0
60506 KHANDACHAKRA MUNICIPALITY	13	1	1	4	7	0
60507 TILAGUPHA MUNICIPALITY	7	0	2	0	4	1
60508 MAHAWAI RURAL MUNICIPALITY	0	0	0	0	0	0
60509 SHUVA KALIKA RURAL MUNICIPALITY	2	0	0	0	2	0
Dailekh District	84	14	35	10	23	2
60601 NAUMULE RURAL MUNICIPALITY	7	1	2	0	4	0
60602 MAHABU RURAL MUNICIPALITY	1	0	1	0	0	0
60603 BHAIKABI RURAL MUNICIPALITY	6	0	4	1	1	0
60604 THANTIKANDH RURAL MUNICIPALITY	3	1	0	0	2	0
60605 AATHBIS MUNICIPALITY	5	0	1	0	4	0
60606 CHAMUNDA BINDRASAINI MUNICIPALITY	2	0	1	1	0	0
60607 DULLU MUNICIPALITY	12	3	3	3	2	1
60608 NARAYAN MUNICIPALITY	28	6	14	2	6	0
60609 BHAGAWATIMAI RURAL MUNICIPALITY	5	0	1	1	2	1
60610 DUNGESHWOR RURAL MUNICIPALITY	7	0	5	1	1	0
60611 GURANS RURAL MUNICIPALITY	8	3	3	1	1	0
Jajarkot District	41	3	13	9	15	1
60701 BAREKOT RURAL MUNICIPALITY	0	0	0	0	0	0
60702 KUSE RURAL MUNICIPALITY	1	0	1	0	0	0
60703 JUNICHANDE RURAL MUNICIPALITY	0	0	0	0	0	0
60704 CHHEDAGAD MUNICIPALITY	1	0	0	0	1	0
60705 SHIVALAYA RURAL MUNICIPALITY	3	0	2	0	1	0
60706 BHERI MALIKA MUNICIPALITY	36	3	10	9	13	1
60707 NALAGAD MUNICIPALITY	0	0	0	0	0	0

1) NSIC stands for Nepal Standard Industrial Classification.

2) 2075 includes only months Baishakh, Jestha and Asar.

3) Includes "Not reported", "Unknown" and so on.

Table 4-1 Number of Establishments by Section of Industrial Classification, Year of starting the Business and Local Level

District and Local Level	Section of NSIC ¹⁾					
	K					
	Financial and Insurance					
	Year of starting the business					
	Total	2059 and before	2060 to 2069	2070 to 2071	2072 to 2075 ²⁾	Not Stated ³⁾
Rukum West District	81	3	28	12	37	1
60801 AATHABISAKOT MUNICIPALITY	7	0	3	1	3	0
60802 SANIBHERI RURAL MUNICIPALITY	23	0	5	3	15	0
60803 BANPHIKOT RURAL MUNICIPALITY	1	0	0	0	1	0
60804 MUSIKOT MUNICIPALITY	35	3	12	7	13	0
60805 TRIBENI RURAL MUNICIPALITY	6	0	2	0	4	0
60806 CHAURJAHARI MUNICIPALITY	9	0	6	1	1	1
Salyan District	111	18	29	18	45	1
60901 DARMA RURAL MUNICIPALITY	3	0	0	0	3	0
60902 KUMAKH RURAL MUNICIPALITY	10	0	3	3	4	0
60903 BANAGAD KUPINDE MUNICIPALITY	7	1	3	0	3	0
60904 SHIDHA KUMAKHA RURAL MUNICIPALITY	3	1	1	0	1	0
60905 BAGACHOUR MUNICIPALITY	16	1	5	2	8	0
60906 CHHATRESHWORI RURAL MUNICIPALITY	3	0	0	1	1	1
60907 SHARADA MUNICIPALITY	46	12	15	10	9	0
60908 KALIMATI RURAL MUNICIPALITY	7	1	0	0	6	0
60909 TRIBENI RURAL MUNICIPALITY	10	1	1	1	7	0
60910 KAPURKOT RURAL MUNICIPALITY	6	1	1	1	3	0
Surkhet District	186	39	71	13	58	5
61001 SIMTA RURAL MUNICIPALITY	2	1	0	1	0	0
61002 CHINGAD RURAL MUNICIPALITY	2	0	1	0	1	0
61003 LEKABESHI MUNICIPALITY	11	4	4	0	3	0
61004 GURBHAKOT MUNICIPALITY	19	1	6	5	7	0
61005 BHERIGANGA MUNICIPALITY	20	6	6	2	6	0
61006 BIRENDRANAGAR MUNICIPALITY	109	25	43	4	34	3
61007 BARAHATAL RURAL MUNICIPALITY	5	0	5	0	0	0
61008 PANCHAPURI MUNICIPALITY	13	2	3	0	6	2
61009 CHAUKUNE RURAL MUNICIPALITY	5	0	3	1	1	0

1) NSIC stands for Nepal Standard Industrial Classification.

2) 2075 includes only months Baishakh, Jestha and Asar.

3) Includes "Not reported ", "Unknown" and so on.

Table 4-1 Number of Establishments by Section of Industrial Classification, Year of starting the Business and Local Level

District and Local Level	Section of NSIC ¹⁾					
	P					
	Education					
	Year of starting the business					
	Total	2059 and before	2060 to 2069	2070 to 2071	2072 to 2075 ²⁾	Not Stated ³⁾
Karnali Province						
Total	3,374	2,236	817	93	200	28
Municipality	1,609	983	433	61	123	9
Rural Municipality	1,765	1,253	384	32	77	19
601 Dolpa						
Total	93	78	11	0	1	3
Municipality	56	44	9	0	1	2
Rural Municipality	37	34	2	0	0	1
602 Mugu						
Total	142	106	26	2	7	1
Municipality	48	35	10	1	2	0
Rural Municipality	94	71	16	1	5	1
603 Humla						
Total	146	115	24	3	4	0
Rural Municipality	146	115	24	3	4	0
604 Jumla						
Total	199	128	44	8	18	1
Municipality	28	19	5	1	3	0
Rural Municipality	171	109	39	7	15	1
605 Kalikot						
Total	310	181	103	11	14	1
Municipality	120	60	46	7	6	1
Rural Municipality	190	121	57	4	8	0

1) NSIC stands for Nepal Standard Industrial Classification.

2) 2075 includes only months Baishakh, Jestha and Asar.

3) Includes "Not reported ", "Unknown" and so on.

Table 4-1 Number of Establishments by Section of Industrial Classification, Year of starting the Business and Local Level

District and Local Level	Section of NSIC ¹⁾					
	P					
	Education					
	Year of starting the business					
	Total	2059 and before	2060 to 2069	2070 to 2071	2072 to 2075 ²⁾	Not Stated ³⁾
606 Dailekh						
Total	543	366	135	12	28	2
Municipality	251	154	73	6	18	0
Rural Municipality	292	212	62	6	10	2
607 Jajarkot						
Total	416	287	95	9	24	1
Municipality	221	157	50	6	8	0
Rural Municipality	195	130	45	3	16	1
608 Rukum West						
Total	339	211	98	9	20	1
Municipality	192	117	54	6	15	0
Rural Municipality	147	94	44	3	5	1
609 Salyan						
Total	521	342	127	9	33	10
Municipality	243	143	68	7	25	0
Rural Municipality	278	199	59	2	8	10
610 Surkhet						
Total	665	422	154	30	51	8
Municipality	450	254	118	27	45	6
Rural Municipality	215	168	36	3	6	2

1) NSIC stands for Nepal Standard Industrial Classification.

2) 2075 includes only months Baishakh, Jestha and Asar.

3) Includes "Not reported ", "Unknown" and so on.

Table 4-1 Number of Establishments by Section of Industrial Classification, Year of starting the Business and Local Level

District and Local Level	Section of NSIC ¹⁾					
	P					
	Education					
	Year of starting the business					
	Total	2059 and before	2060 to 2069	2070 to 2071	2072 to 2075 ²⁾	Not Stated ³⁾
Dolpa District	93	78	11	0	1	3
60101 DOLPO BUDDHA RURAL MUNICIPALITY	3	3	0	0	0	0
60102 SHEY PHOKSUNDO RURAL MUNICIPALITY	10	9	1	0	0	0
60103 JAGADULLA RURAL MUNICIPALITY	5	5	0	0	0	0
60104 MUDKECHULA RURAL MUNICIPALITY	3	2	0	0	0	1
60105 TRIPURASUNDARI MUNICIPALITY	33	26	5	0	1	1
60106 THULIBHERI MUNICIPALITY	23	18	4	0	0	1
60107 KAIKE RURAL MUNICIPALITY	11	10	1	0	0	0
60108 CHHARKA TANGSONG RURAL MUNICIPALITY	5	5	0	0	0	0
Mugu District	142	106	26	2	7	1
60201 MUGUMAKARMAROG RURAL MUNICIPALITY	14	12	2	0	0	0
60202 CHHAYANATH RARA MUNICIPALITY	48	35	10	1	2	0
60203 SORU RURAL MUNICIPALITY	38	29	6	0	3	0
60204 KHATYAD RURAL MUNICIPALITY	42	30	8	1	2	1
Humla District	146	115	24	3	4	0
60301 CHANKHELI RURAL MUNICIPALITY	22	18	4	0	0	0
60302 KHARPUNATH RURAL MUNICIPALITY	16	14	1	0	1	0
60303 SIMKOT RURAL MUNICIPALITY	23	17	6	0	0	0
60304 NAMKHA RURAL MUNICIPALITY	16	16	0	0	0	0
60305 SARKEGAD RURAL MUNICIPALITY	28	21	7	0	0	0
60306 ADANCHULI RURAL MUNICIPALITY	24	15	3	3	3	0
60307 TANJAKOT RURAL MUNICIPALITY	17	14	3	0	0	0
Jumla District	199	128	44	8	18	1
60401 PATARASI RURAL MUNICIPALITY	23	12	5	4	2	0
60402 KANAKA SUNDARI RURAL MUNICIPALITY	29	19	6	0	4	0
60403 SINJA RURAL MUNICIPALITY	26	17	7	1	1	0
60404 CHANDANNATH MUNICIPALITY	28	19	5	1	3	0
60405 GUTHICHAUR RURAL MUNICIPALITY	10	8	0	0	2	0
60406 TATOPANI RURAL MUNICIPALITY	28	16	12	0	0	0
60407 TILA RURAL MUNICIPALITY	33	24	5	1	2	1
60408 HIMA RURAL MUNICIPALITY	22	13	4	1	4	0
Kalikot District	310	181	103	11	14	1
60501 PALATA RURAL MUNICIPALITY	33	22	9	0	2	0
60502 PACHAL JHARANA RURAL MUNICIPALITY	26	18	7	0	1	0
60503 RASKOT MUNICIPALITY	31	17	12	2	0	0
60504 SANNA TRIBENI RURAL MUNICIPALITY	28	18	7	1	2	0
60505 NARAHARINATH RURAL MUNICIPALITY	44	28	16	0	0	0
60506 KHANDACHAKRA MUNICIPALITY	45	20	16	4	4	1
60507 TILAGUPHA MUNICIPALITY	44	23	18	1	2	0
60508 MAHAWAI RURAL MUNICIPALITY	25	14	8	2	1	0
60509 SHUVA KALIKA RURAL MUNICIPALITY	34	21	10	1	2	0
Dailekh District	543	366	135	12	28	2
60601 NAUMULE RURAL MUNICIPALITY	48	41	5	2	0	0
60602 MAHABU RURAL MUNICIPALITY	38	25	9	0	3	1
60603 BHAIKABI RURAL MUNICIPALITY	48	22	20	1	4	1
60604 THANTIKANDH RURAL MUNICIPALITY	42	25	15	2	0	0
60605 AATHBIS MUNICIPALITY	68	40	24	0	4	0
60606 CHAMUNDA BINDRASAINI MUNICIPALITY	58	33	20	2	3	0
60607 DULLU MUNICIPALITY	63	44	14	1	4	0
60608 NARAYAN MUNICIPALITY	62	37	15	3	7	0
60609 BHAGAWATIMAI RURAL MUNICIPALITY	35	28	6	0	1	0
60610 DUNGESHWOR RURAL MUNICIPALITY	34	27	4	1	2	0
60611 GURANS RURAL MUNICIPALITY	47	44	3	0	0	0
Jajarkot District	416	287	95	9	24	1
60701 BAREKOT RURAL MUNICIPALITY	55	32	12	2	9	0
60702 KUSE RURAL MUNICIPALITY	41	39	0	0	2	0
60703 JUNICHANDE RURAL MUNICIPALITY	55	29	23	0	2	1
60704 CHHEDAGAD MUNICIPALITY	87	65	17	4	1	0
60705 SHIVALAYA RURAL MUNICIPALITY	44	30	10	1	3	0
60706 BHERI MALIKA MUNICIPALITY	69	44	18	2	5	0
60707 NALAGAD MUNICIPALITY	65	48	15	0	2	0

1) NSIC stands for Nepal Standard Industrial Classification.

2) 2075 includes only months Baishakh, Jestha and Asar.

3) Includes "Not reported", "Unknown" and so on.

Table 4-1 Number of Establishments by Section of Industrial Classification, Year of starting the Business and Local Level

District and Local Level	Section of NSIC ¹⁾					
	P					
	Education					
	Year of starting the business					
	Total	2059 and before	2060 to 2069	2070 to 2071	2072 to 2075 ²⁾	Not Stated ³⁾
Rukum West District	339	211	98	9	20	1
60801 AATHABISAKOT MUNICIPALITY	57	36	16	2	3	0
60802 SANIBHERI RURAL MUNICIPALITY	52	34	14	2	1	1
60803 BANPHIKOT RURAL MUNICIPALITY	49	31	16	0	2	0
60804 MUSIKOT MUNICIPALITY	83	44	24	4	11	0
60805 TRIBENI RURAL MUNICIPALITY	46	29	14	1	2	0
60806 CHAURJAHARI MUNICIPALITY	52	37	14	0	1	0
Salyan District	521	342	127	9	33	10
60901 DARMA RURAL MUNICIPALITY	39	25	14	0	0	0
60902 KUMAKH RURAL MUNICIPALITY	51	39	9	1	2	0
60903 BANAGAD KUPINDE MUNICIPALITY	71	56	11	1	3	0
60904 SHIDHA KUMAKHA RURAL MUNICIPALITY	26	19	5	0	2	0
60905 BAGACHOUR MUNICIPALITY	96	45	32	5	14	0
60906 CHHATRESHWORI RURAL MUNICIPALITY	44	29	8	1	1	5
60907 SHARADA MUNICIPALITY	76	42	25	1	8	0
60908 KALIMATI RURAL MUNICIPALITY	56	45	5	0	2	4
60909 TRIBENI RURAL MUNICIPALITY	35	24	10	0	1	0
60910 KAPURKOT RURAL MUNICIPALITY	27	18	8	0	0	1
Surkhet District	665	422	154	30	51	8
61001 SIMTA RURAL MUNICIPALITY	71	51	16	1	3	0
61002 CHINGAD RURAL MUNICIPALITY	42	35	7	0	0	0
61003 LEKABESHI MUNICIPALITY	57	42	9	2	4	0
61004 GURBHAKOT MUNICIPALITY	87	62	16	3	6	0
61005 BHERIGANGA MUNICIPALITY	66	33	19	4	6	4
61006 BIRENDRANAGAR MUNICIPALITY	184	81	58	17	26	2
61007 BARAHATAL RURAL MUNICIPALITY	52	44	5	2	0	1
61008 PANCHAPURI MUNICIPALITY	56	36	16	1	3	0
61009 CHAUKUNE RURAL MUNICIPALITY	50	38	8	0	3	1

1) NSIC stands for Nepal Standard Industrial Classification.

2) 2075 includes only months Baishakh, Jestha and Asar.

3) Includes "Not reported ", "Unknown" and so on.

Table 4-1 Number of Establishments by Section of Industrial Classification, Year of starting the Business and Local Level

District and Local Level	Section of NSIC ¹⁾					
	Q					
	Human Health and Social Work					
	Year of starting the business					
	Total	2059 and before	2060 to 2069	2070 to 2071	2072 to 2075 ²⁾	Not Stated ³⁾
Karnali Province						
Total	1,155	356	303	155	294	47
Municipality	462	147	115	47	135	18
Rural Municipality	693	209	188	108	159	29
601 Dolpa						
Total	20	7	5	4	2	2
Municipality	8	2	4	1	0	1
Rural Municipality	12	5	1	3	2	1
602 Mugu						
Total	54	18	9	6	18	3
Municipality	18	6	3	1	8	0
Rural Municipality	36	12	6	5	10	3
603 Humla						
Total	84	23	20	24	9	8
Rural Municipality	84	23	20	24	9	8
604 Jumla						
Total	103	26	36	11	26	4
Municipality	13	6	4	0	3	0
Rural Municipality	90	20	32	11	23	4
605 Kalikot						
Total	82	29	10	10	30	3
Municipality	29	11	3	3	10	2
Rural Municipality	53	18	7	7	20	1

1) NSIC stands for Nepal Standard Industrial Classification.

2) 2075 includes only months Baishakh, Jestha and Asar.

3) Includes "Not reported ", "Unknown" and so on.

Table 4-1 Number of Establishments by Section of Industrial Classification, Year of starting the Business and Local Level

District and Local Level	Section of NSIC ¹⁾					
	Q					
	Human Health and Social Work					
	Year of starting the business					
	Total	2059 and before	2060 to 2069	2070 to 2071	2072 to 2075 ²⁾	Not Stated ³⁾
606 Dailekh						
Total	216	71	85	17	33	10
Municipality	77	30	26	2	13	6
Rural Municipality	139	41	59	15	20	4
607 Jajarkot						
Total	61	32	7	3	18	1
Municipality	32	16	5	2	8	1
Rural Municipality	29	16	2	1	10	0
608 Rukum West						
Total	101	34	16	16	34	1
Municipality	50	20	7	4	19	0
Rural Municipality	51	14	9	12	15	1
609 Salyan						
Total	241	51	66	36	79	9
Municipality	106	21	29	16	38	2
Rural Municipality	135	30	37	20	41	7
610 Surkhet						
Total	193	65	49	28	45	6
Municipality	129	35	34	18	36	6
Rural Municipality	64	30	15	10	9	0

1) NSIC stands for Nepal Standard Industrial Classification.

2) 2075 includes only months Baishakh, Jestha and Asar.

3) Includes "Not reported ", "Unknown" and so on.

Table 4-1 Number of Establishments by Section of Industrial Classification, Year of starting the Business and Local Level

District and Local Level	Section of NSIC ¹⁾					
	Q					
	Human Health and Social Work					
	Year of starting the business					
	Total	2059 and before	2060 to 2069	2070 to 2071	2072 to 2075 ²⁾	Not Stated ³⁾
Dolpa District	20	7	5	4	2	2
60101 DOLPO BUDDHA RURAL MUNICIPALITY	0	0	0	0	0	0
60102 SHEY PHOKSUNDO RURAL MUNICIPALITY	3	1	1	1	0	0
60103 JAGADULLA RURAL MUNICIPALITY	2	0	0	1	1	0
60104 MUDKECHULA RURAL MUNICIPALITY	3	1	0	1	1	0
60105 TRIPURASUNDARI MUNICIPALITY	5	2	1	1	0	1
60106 THULIBHERI MUNICIPALITY	3	0	3	0	0	0
60107 KAIKE RURAL MUNICIPALITY	3	2	0	0	0	1
60108 CHHARKA TANGSONG RURAL MUNICIPALITY	1	1	0	0	0	0
Mugu District	54	18	9	6	18	3
60201 MUGUMAKARMAROG RURAL MUNICIPALITY	5	2	2	0	1	0
60202 CHHAYANATH RARA MUNICIPALITY	18	6	3	1	8	0
60203 SORU RURAL MUNICIPALITY	7	5	0	0	0	2
60204 KHATYAD RURAL MUNICIPALITY	24	5	4	5	9	1
Humla District	84	23	20	24	9	8
60301 CHANKHELI RURAL MUNICIPALITY	9	4	3	0	1	1
60302 KHARPUNATH RURAL MUNICIPALITY	15	2	7	3	1	2
60303 SIMKOT RURAL MUNICIPALITY	13	6	3	1	1	2
60304 NAMKHA RURAL MUNICIPALITY	5	3	1	1	0	0
60305 SARKEGAD RURAL MUNICIPALITY	15	6	3	3	3	0
60306 ADANCHULI RURAL MUNICIPALITY	23	1	2	16	3	1
60307 TANJAKOT RURAL MUNICIPALITY	4	1	1	0	0	2
Jumla District	103	26	36	11	26	4
60401 PATARASI RURAL MUNICIPALITY	9	2	2	0	4	1
60402 KANAKA SUNDARI RURAL MUNICIPALITY	34	4	20	2	6	2
60403 SINJA RURAL MUNICIPALITY	6	2	0	1	3	0
60404 CHANDANNATH MUNICIPALITY	13	6	4	0	3	0
60405 GUTHICHAUR RURAL MUNICIPALITY	10	3	4	0	3	0
60406 TATOPANI RURAL MUNICIPALITY	7	3	1	0	2	1
60407 TILA RURAL MUNICIPALITY	19	3	5	6	5	0
60408 HIMA RURAL MUNICIPALITY	5	3	0	2	0	0
Kalikot District	82	29	10	10	30	3
60501 PALATA RURAL MUNICIPALITY	9	3	3	0	3	0
60502 PACHAL JHARANA RURAL MUNICIPALITY	11	3	1	3	4	0
60503 RASKOT MUNICIPALITY	8	4	1	1	2	0
60504 SANNI TRIBENI RURAL MUNICIPALITY	4	3	0	0	1	0
60505 NARAHARINATH RURAL MUNICIPALITY	12	4	2	2	4	0
60506 KHANDACHAKRA MUNICIPALITY	10	2	0	2	4	2
60507 TILAGUPHA MUNICIPALITY	11	5	2	0	4	0
60508 MAHAWAI RURAL MUNICIPALITY	5	2	0	1	2	0
60509 SHUVA KALIKA RURAL MUNICIPALITY	12	3	1	1	6	1
Dailekh District	216	71	85	17	33	10
60601 NAUMULE RURAL MUNICIPALITY	14	8	5	0	1	0
60602 MAHABU RURAL MUNICIPALITY	23	5	14	0	4	0
60603 BHAIKABI RURAL MUNICIPALITY	10	3	1	4	2	0
60604 THANTIKANDH RURAL MUNICIPALITY	10	2	5	0	2	1
60605 AATHBIS MUNICIPALITY	15	7	6	0	2	0
60606 CHAMUNDA BINDRASAINI MUNICIPALITY	7	4	2	0	1	0
60607 DULLU MUNICIPALITY	30	9	9	0	8	4
60608 NARAYAN MUNICIPALITY	25	10	9	2	2	2
60609 BHAGAWATIMAI RURAL MUNICIPALITY	21	7	5	4	3	2
60610 DUNGESHWOR RURAL MUNICIPALITY	32	8	20	3	1	0
60611 GURANS RURAL MUNICIPALITY	29	8	9	4	7	1
Jajarkot District	61	32	7	3	18	1
60701 BAREKOT RURAL MUNICIPALITY	10	3	1	1	5	0
60702 KUSE RURAL MUNICIPALITY	8	5	0	0	3	0
60703 JUNICHANDE RURAL MUNICIPALITY	6	4	1	0	1	0
60704 CHHEDAGAD MUNICIPALITY	9	6	3	0	0	0
60705 SHIVALAYA RURAL MUNICIPALITY	5	4	0	0	1	0
60706 BHERI MALIKA MUNICIPALITY	14	4	2	1	6	1
60707 NALAGAD MUNICIPALITY	9	6	0	1	2	0

1) NSIC stands for Nepal Standard Industrial Classification.

2) 2075 includes only months Baishakh, Jestha and Asar.

3) Includes "Not reported", "Unknown" and so on.

Table 4-1 Number of Establishments by Section of Industrial Classification, Year of starting the Business and Local Level

District and Local Level	Section of NSIC ¹⁾					
	Q					
	Human Health and Social Work					
	Year of starting the business					
	Total	2059 and before	2060 to 2069	2070 to 2071	2072 to 2075 ²⁾	Not Stated ³⁾
Rukum West District	101	34	16	16	34	1
60801 AATHABISAKOT MUNICIPALITY	12	5	1	0	6	0
60802 SANIBHERI RURAL MUNICIPALITY	20	5	6	5	4	0
60803 BANPHIKOT RURAL MUNICIPALITY	19	4	1	4	10	0
60804 MUSIKOT MUNICIPALITY	24	9	2	2	11	0
60805 TRIBENI RURAL MUNICIPALITY	12	5	2	3	1	1
60806 CHAURJAHARI MUNICIPALITY	14	6	4	2	2	0
Salyan District	241	51	66	36	79	9
60901 DARMA RURAL MUNICIPALITY	5	3	1	0	1	0
60902 KUMAKH RURAL MUNICIPALITY	57	7	16	14	20	0
60903 BANAGAD KUPINDE MUNICIPALITY	13	4	3	2	3	1
60904 SHIDHA KUMAKHA RURAL MUNICIPALITY	13	4	3	2	3	1
60905 BAGACHOUR MUNICIPALITY	54	8	11	11	24	0
60906 CHHATRESHWORI RURAL MUNICIPALITY	19	4	3	1	8	3
60907 SHARADA MUNICIPALITY	39	9	15	3	11	1
60908 KALIMATI RURAL MUNICIPALITY	11	2	5	0	2	2
60909 TRIBENI RURAL MUNICIPALITY	12	5	4	1	2	0
60910 KAPURKOT RURAL MUNICIPALITY	18	5	5	2	5	1
Surkhet District	193	65	49	28	45	6
61001 SIMTA RURAL MUNICIPALITY	13	9	1	1	2	0
61002 CHINGAD RURAL MUNICIPALITY	14	6	3	4	1	0
61003 LEKABESHI MUNICIPALITY	9	3	3	1	1	1
61004 GURBHAKOT MUNICIPALITY	23	9	7	3	4	0
61005 BHERIGANGA MUNICIPALITY	18	3	5	4	4	2
61006 BIRENDRANAGAR MUNICIPALITY	60	14	16	9	19	2
61007 BARAHATAL RURAL MUNICIPALITY	25	7	9	4	5	0
61008 PANCHAPURI MUNICIPALITY	19	6	3	1	8	1
61009 CHAUKUNE RURAL MUNICIPALITY	12	8	2	1	1	0

1) NSIC stands for Nepal Standard Industrial Classification.

2) 2075 includes only months Baishakh, Jestha and Asar.

3) Includes "Not reported ", "Unknown" and so on.

Table 4-1 Number of Establishments by Section of Industrial Classification, Year of starting the Business and Local Level

District and Local Level	Section of NSIC ¹⁾					
	L+M+N+R+S					
	Real Estate, Professional & Scientific Activities, Administrative Services, Arts & Entertainment, Other Services					
	Year of starting the business					
	Total	2059 and before	2060 to 2069	2070 to 2071	2072 to 2075 ²⁾	Not Stated ³⁾
Karnali Province						
Total	2,008	308	595	302	731	72
Municipality	1,283	194	399	190	460	40
Rural Municipality	725	114	196	112	271	32
601 Dolpa						
Total	57	38	6	6	7	0
Municipality	18	2	6	6	4	0
Rural Municipality	39	36	0	0	3	0
602 Mugu						
Total	81	19	17	10	29	6
Municipality	29	6	8	3	10	2
Rural Municipality	52	13	9	7	19	4
603 Humla						
Total	93	23	23	10	20	17
Rural Municipality	93	23	23	10	20	17
604 Jumla						
Total	209	16	60	42	86	5
Municipality	82	10	28	9	31	4
Rural Municipality	127	6	32	33	55	1
605 Kalikot						
Total	103	12	39	9	41	2
Municipality	81	10	35	6	28	2
Rural Municipality	22	2	4	3	13	0

1) NSIC stands for Nepal Standard Industrial Classification.

2) 2075 includes only months Baishakh, Jestha and Asar.

3) Includes "Not reported ", "Unknown" and so on.

Table 4-1 Number of Establishments by Section of Industrial Classification, Year of starting the Business and Local Level

District and Local Level	Section of NSIC ¹⁾					
	L+M+N+R+S					
	Real Estate, Professional & Scientific Activities, Administrative Services, Arts & Entertainment, Other Services					
	Year of starting the business					
	Total	2059 and before	2060 to 2069	2070 to 2071	2072 to 2075 ²⁾	Not Stated ³⁾
606 Dailekh						
Total	285	48	88	48	93	8
Municipality	160	35	36	27	56	6
Rural Municipality	125	13	52	21	37	2
607 Jajarkot						
Total	150	24	37	22	61	6
Municipality	129	24	32	21	46	6
Rural Municipality	21	0	5	1	15	0
608 Rukum West						
Total	216	20	62	33	95	6
Municipality	154	18	51	22	57	6
Rural Municipality	62	2	11	11	38	0
609 Salyan						
Total	286	31	81	46	118	10
Municipality	175	19	54	29	70	3
Rural Municipality	111	12	27	17	48	7
610 Surkhet						
Total	528	77	182	76	181	12
Municipality	455	70	149	67	158	11
Rural Municipality	73	7	33	9	23	1

1) NSIC stands for Nepal Standard Industrial Classification.

2) 2075 includes only months Baishakh, Jestha and Asar.

3) Includes "Not reported ", "Unknown" and so on.

Table 4-1 Number of Establishments by Section of Industrial Classification, Year of starting the Business and Local Level

District and Local Level	Section of NSIC ¹⁾					
	L+M+N+R+S					
	Real Estate, Professional & Scientific Activities, Administrative Services, Arts & Entertainment, Other Services					
	Year of starting the business					
	Total	2059 and before	2060 to 2069	2070 to 2071	2072 to 2075 ²⁾	Not Stated ³⁾
Dolpa District	57	38	6	6	7	0
60101 DOLPO BUDDHA RURAL MUNICIPALITY	0	0	0	0	0	0
60102 SHEY PHOKSUNDO RURAL MUNICIPALITY	27	27	0	0	0	0
60103 JAGADULLA RURAL MUNICIPALITY	2	0	0	0	2	0
60104 MUDKECHULA RURAL MUNICIPALITY	1	0	0	0	1	0
60105 TRIPURASUNDARI MUNICIPALITY	5	1	1	2	1	0
60106 THULIBHERI MUNICIPALITY	13	1	5	4	3	0
60107 KAIKE RURAL MUNICIPALITY	2	2	0	0	0	0
60108 CHHARKA TANGSONG RURAL MUNICIPALITY	7	7	0	0	0	0
Mugu District	81	19	17	10	29	6
60201 MUGUMAKARMAROG RURAL MUNICIPALITY	16	11	1	0	1	3
60202 CHHAYANATH RARA MUNICIPALITY	29	6	8	3	10	2
60203 SORU RURAL MUNICIPALITY	6	1	1	1	2	1
60204 KHATYAD RURAL MUNICIPALITY	30	1	7	6	16	0
Humla District	93	23	23	10	20	17
60301 CHANKHELI RURAL MUNICIPALITY	8	0	0	0	2	6
60302 KHARPUNATH RURAL MUNICIPALITY	5	0	1	0	2	2
60303 SIMKOT RURAL MUNICIPALITY	52	17	20	6	9	0
60304 NAMKHA RURAL MUNICIPALITY	13	3	1	0	0	9
60305 SARKEGAD RURAL MUNICIPALITY	3	0	0	0	3	0
60306 ADANCHULI RURAL MUNICIPALITY	7	1	1	3	2	0
60307 TANJAKOT RURAL MUNICIPALITY	5	2	0	1	2	0
Jumla District	209	16	60	42	86	5
60401 PATARASI RURAL MUNICIPALITY	17	3	6	3	5	0
60402 KANAKA SUNDARI RURAL MUNICIPALITY	29	1	10	7	11	0
60403 SINJA RURAL MUNICIPALITY	44	0	2	15	26	1
60404 CHANDANNATH MUNICIPALITY	82	10	28	9	31	4
60405 GUTHICHAUR RURAL MUNICIPALITY	8	1	1	3	3	0
60406 TATOPANI RURAL MUNICIPALITY	6	0	3	2	1	0
60407 TILA RURAL MUNICIPALITY	20	1	9	1	9	0
60408 HIMA RURAL MUNICIPALITY	3	0	1	2	0	0
Kalikot District	103	12	39	9	41	2
60501 PALATA RURAL MUNICIPALITY	6	2	1	2	1	0
60502 PACHAL JHARANA RURAL MUNICIPALITY	1	0	0	0	1	0
60503 RASKOT MUNICIPALITY	10	0	2	2	6	0
60504 SANNI TRIBENI RURAL MUNICIPALITY	5	0	1	0	4	0
60505 NARAHARINATH RURAL MUNICIPALITY	6	0	2	1	3	0
60506 KHANDACHAKRA MUNICIPALITY	48	10	23	3	10	2
60507 TILAGUPHA MUNICIPALITY	23	0	10	1	12	0
60508 MAHAWAI RURAL MUNICIPALITY	1	0	0	0	1	0
60509 SHUVA KALIKA RURAL MUNICIPALITY	3	0	0	0	3	0
Dailekh District	285	48	88	48	93	8
60601 NAUMULE RURAL MUNICIPALITY	10	0	4	1	5	0
60602 MAHABU RURAL MUNICIPALITY	30	2	11	6	11	0
60603 BHAIKABI RURAL MUNICIPALITY	9	2	2	1	4	0
60604 THANTIKANDH RURAL MUNICIPALITY	3	0	2	0	1	0
60605 AATHBIS MUNICIPALITY	17	1	5	2	9	0
60606 CHAMUNDA BINDRASAINI MUNICIPALITY	22	2	2	8	10	0
60607 DULLU MUNICIPALITY	48	7	10	9	16	6
60608 NARAYAN MUNICIPALITY	73	25	19	8	21	0
60609 BHAGAWATIMAI RURAL MUNICIPALITY	17	0	9	2	4	2
60610 DUNGESHWOR RURAL MUNICIPALITY	22	3	9	7	3	0
60611 GURANS RURAL MUNICIPALITY	34	6	15	4	9	0
Jajarkot District	150	24	37	22	61	6
60701 BAREKOT RURAL MUNICIPALITY	2	0	0	0	2	0
60702 KUSE RURAL MUNICIPALITY	4	0	2	0	2	0
60703 JUNICHANDE RURAL MUNICIPALITY	7	0	0	0	7	0
60704 CHHEDAGAD MUNICIPALITY	22	1	6	3	12	0
60705 SHIVALAYA RURAL MUNICIPALITY	8	0	3	1	4	0
60706 BHERI MALIKA MUNICIPALITY	97	23	25	17	26	6
60707 NALAGAD MUNICIPALITY	10	0	1	1	8	0

1) NSIC stands for Nepal Standard Industrial Classification.

2) 2075 includes only months Baishakh, Jestha and Asar.

3) Includes "Not reported", "Unknown" and so on.

Table 4-1 Number of Establishments by Section of Industrial Classification, Year of starting the Business and Local Level

District and Local Level	Section of NSIC ¹⁾					
	L+M+N+R+S					
	Real Estate, Professional & Scientific Activities, Administrative Services, Arts & Entertainment, Other Services					
	Year of starting the business					
	Total	2059 and before	2060 to 2069	2070 to 2071	2072 to 2075 ²⁾	Not Stated ³⁾
Rukum West District	216	20	62	33	95	6
60801 AATHABISAKOT MUNICIPALITY	22	1	8	6	7	0
60802 SANIBHERI RURAL MUNICIPALITY	19	1	3	5	10	0
60803 BANPHIKOT RURAL MUNICIPALITY	22	0	2	1	19	0
60804 MUSIKOT MUNICIPALITY	103	17	36	9	35	6
60805 TRIBENI RURAL MUNICIPALITY	21	1	6	5	9	0
60806 CHAURJAHARI MUNICIPALITY	29	0	7	7	15	0
Salyan District	286	31	81	46	118	10
60901 DARMA RURAL MUNICIPALITY	16	0	2	3	10	1
60902 KUMAKH RURAL MUNICIPALITY	21	1	5	2	13	0
60903 BANAGAD KUPINDE MUNICIPALITY	9	1	6	0	2	0
60904 SHIDHA KUMAKHA RURAL MUNICIPALITY	9	1	3	1	4	0
60905 BAGACHOUR MUNICIPALITY	67	4	17	12	33	1
60906 CHHATRESHWORI RURAL MUNICIPALITY	18	3	4	3	5	3
60907 SHARADA MUNICIPALITY	99	14	31	17	35	2
60908 KALIMATI RURAL MUNICIPALITY	21	1	5	4	8	3
60909 TRIBENI RURAL MUNICIPALITY	18	4	5	4	5	0
60910 KAPURKOT RURAL MUNICIPALITY	8	2	3	0	3	0
Surkhet District	528	77	182	76	181	12
61001 SIMTA RURAL MUNICIPALITY	16	1	5	2	7	1
61002 CHINGAD RURAL MUNICIPALITY	15	1	9	3	2	0
61003 LEKABESHI MUNICIPALITY	22	2	11	5	4	0
61004 GURBHAKOT MUNICIPALITY	50	5	22	6	17	0
61005 BHERIGANGA MUNICIPALITY	47	7	16	11	13	0
61006 BIRENDRANAGAR MUNICIPALITY	310	54	91	40	114	11
61007 BARAHATAL RURAL MUNICIPALITY	23	4	8	2	9	0
61008 PANCHAPURI MUNICIPALITY	26	2	9	5	10	0
61009 CHAUKUNE RURAL MUNICIPALITY	19	1	11	2	5	0

1) NSIC stands for Nepal Standard Industrial Classification.

2) 2075 includes only months Baishakh, Jestha and Asar.

3) Includes "Not reported ", "Unknown" and so on.

Table 4-2 Number of Persons Engaged by Section of Industrial Classification, Year of starting the Business and Local Level

District and Local Level	Section of NSIC ¹⁾					
	Total ²⁾					
	Year of starting the business					
	Total	2059 and before	2060 to 2069	2070 to 2071	2072 to 2075 ³⁾	Not Stated ⁴⁾
Karnali Province						
Total	118,951	37,710	29,138	13,912	35,828	2,363
Municipality	73,588	21,831	19,160	8,202	23,203	1,192
Rural Municipality	45,363	15,879	9,978	5,710	12,625	1,171
601 Dolpa						
Total	3,225	1,355	805	406	609	50
Municipality	1,868	514	553	300	473	28
Rural Municipality	1,357	841	252	106	136	22
602 Mugu						
Total	5,849	1,224	1,142	779	2,580	124
Municipality	2,725	487	528	270	1,365	75
Rural Municipality	3,124	737	614	509	1,215	49
603 Humla						
Total	5,739	1,791	1,156	1,052	1,290	450
Rural Municipality	5,739	1,791	1,156	1,052	1,290	450
604 Jumla						
Total	8,463	2,327	2,167	1,191	2,649	129
Municipality	3,147	780	1,030	359	923	55
Rural Municipality	5,316	1,547	1,137	832	1,726	74
605 Kalikot						
Total	9,200	2,978	1,996	1,120	2,949	157
Municipality	4,362	1,143	1,008	542	1,592	77
Rural Municipality	4,838	1,835	988	578	1,357	80

1) NSIC stands for Nepal Standard Industrial Classification.

2) Establishments which belong to Section O, T, or U of NSIC are not surveyed.

3) 2075 includes only months Baishakh, Jestha and Asar.

4) Includes "Not reported", "Unknown" and so on.

Table 4-2 Number of Persons Engaged by Section of Industrial Classification, Year of starting the Business and Local Level

District and Local Level	Section of NSIC ¹⁾					
	Total ²⁾					
	Year of starting the business					
	Total	2059 and before	2060 to 2069	2070 to 2071	2072 to 2075 ³⁾	Not Stated ⁴⁾
606 Dailekh						
Total	14,874	5,102	3,651	1,761	4,134	226
Municipality	8,268	2,576	2,046	1,033	2,453	160
Rural Municipality	6,606	2,526	1,605	728	1,681	66
607 Jajarkot						
Total	8,494	3,122	1,802	969	2,533	68
Municipality	5,583	1,873	1,261	693	1,700	56
Rural Municipality	2,911	1,249	541	276	833	12
608 Rukum West						
Total	10,180	2,944	2,725	1,212	3,182	117
Municipality	7,142	1,861	2,024	871	2,288	98
Rural Municipality	3,038	1,083	701	341	894	19
609 Salyan						
Total	17,019	5,041	4,409	1,886	5,272	411
Municipality	9,533	2,715	2,588	1,095	3,056	79
Rural Municipality	7,486	2,326	1,821	791	2,216	332
610 Surkhet						
Total	35,908	11,826	9,285	3,536	10,630	631
Municipality	30,960	9,882	8,122	3,039	9,353	564
Rural Municipality	4,948	1,944	1,163	497	1,277	67

1) NSIC stands for Nepal Standard Industrial Classification.

2) Establishments which belong to Section O, T, or U of NSIC are not surveyed.

3) 2075 includes only months Baishakh, Jestha and Asar.

4) Includes "Not reported ", "Unknown" and so on.

Table 4-2 Number of Persons Engaged by Section of Industrial Classification, Year of starting the Business and Local Level

District and Local Level	Section of NSIC ¹⁾						Not Stated ⁴⁾
	Total ²⁾						
	Year of starting the business						
	Total	2059 and before	2060 to 2069	2070 to 2071	2072 to 2075 ³⁾		
Dolpa District	3,225	1,355	805	406	609	50	
60101 DOLPO BUDDHA RURAL MUNICIPALITY	196	96	51	36	0	13	
60102 SHEY PHOKSUNDO RURAL MUNICIPALITY	595	469	111	8	7	0	
60103 JAGADULLA RURAL MUNICIPALITY	147	62	13	24	48	0	
60104 MUDKECHULA RURAL MUNICIPALITY	158	60	24	27	43	4	
60105 TRIPURASUNDARI MUNICIPALITY	541	200	105	70	152	14	
60106 THULIBHERI MUNICIPALITY	1,327	314	448	230	321	14	
60107 KAIKE RURAL MUNICIPALITY	179	101	44	9	20	5	
60108 CHHARKA TANGSONG RURAL MUNICIPALITY	82	53	9	2	18	0	
Mugu District	5,849	1,224	1,142	779	2,580	124	
60201 MUGUMAKARMAROG RURAL MUNICIPALITY	372	121	112	47	86	6	
60202 CHHAYANATH RARA MUNICIPALITY	2,725	487	528	270	1,365	75	
60203 SORU RURAL MUNICIPALITY	870	290	158	128	274	20	
60204 KHATYAD RURAL MUNICIPALITY	1,882	326	344	334	855	23	
Humla District	5,739	1,791	1,156	1,052	1,290	450	
60301 CHANKHELI RURAL MUNICIPALITY	586	196	123	46	132	89	
60302 KHARPUNATH RURAL MUNICIPALITY	607	195	113	45	146	108	
60303 SIMKOT RURAL MUNICIPALITY	1,575	512	438	152	353	120	
60304 NAMKHA RURAL MUNICIPALITY	426	125	91	66	55	89	
60305 SARKEGAD RURAL MUNICIPALITY	712	349	169	54	128	12	
60306 ADANCHULI RURAL MUNICIPALITY	1,311	250	115	636	286	24	
60307 TANJAKOT RURAL MUNICIPALITY	522	164	107	53	190	8	
Jumla District	8,463	2,327	2,167	1,191	2,649	129	
60401 PATARASI RURAL MUNICIPALITY	821	223	121	160	300	17	
60402 KANAKA SUNDARI RURAL MUNICIPALITY	874	224	230	110	284	26	
60403 SINJA RURAL MUNICIPALITY	810	221	189	147	243	10	
60404 CHANDANNATH MUNICIPALITY	3,147	780	1,030	359	923	55	
60405 GUTHICHAUR RURAL MUNICIPALITY	501	140	113	83	165	0	
60406 TATOPANI RURAL MUNICIPALITY	813	268	223	104	204	14	
60407 TILA RURAL MUNICIPALITY	926	279	190	83	371	3	
60408 HIMA RURAL MUNICIPALITY	571	192	71	145	159	4	
Kalikot District	9,200	2,978	1,996	1,120	2,949	157	
60501 PALATA RURAL MUNICIPALITY	905	374	241	101	189	0	
60502 PACHAL JHARANA RURAL MUNICIPALITY	788	289	186	72	241	0	
60503 RASKOT MUNICIPALITY	968	241	228	126	372	1	
60504 SANNI TRIBENI RURAL MUNICIPALITY	846	268	152	168	252	6	
60505 NARAHARINATH RURAL MUNICIPALITY	1,028	404	176	98	332	18	
60506 KHANDACHAKRA MUNICIPALITY	2,347	586	569	309	820	63	
60507 TILAGUPHA MUNICIPALITY	1,047	316	211	107	400	13	
60508 MAHAWAI RURAL MUNICIPALITY	454	192	68	61	121	12	
60509 SHUVA KALIKA RURAL MUNICIPALITY	817	308	165	78	222	44	
Dailekh District	14,874	5,102	3,651	1,761	4,134	226	
60601 NAUMULE RURAL MUNICIPALITY	1,016	374	257	93	292	0	
60602 MAHABU RURAL MUNICIPALITY	846	341	196	93	212	4	
60603 BHAIKABI RURAL MUNICIPALITY	987	300	264	119	290	14	
60604 THAN'TIKANDH RURAL MUNICIPALITY	652	251	141	58	176	26	
60605 AATHBIS MUNICIPALITY	1,752	470	455	213	607	7	
60606 CHAMUNDA BINDRASAINI MUNICIPALITY	1,154	403	253	173	322	3	
60607 DULLU MUNICIPALITY	2,350	719	473	332	738	88	
60608 NARAYAN MUNICIPALITY	3,012	984	865	315	786	62	
60609 BHAGAWATIMAI RURAL MUNICIPALITY	885	357	198	98	223	9	
60610 DUNGESHWOR RURAL MUNICIPALITY	988	390	268	122	206	2	
60611 GURANS RURAL MUNICIPALITY	1,232	513	281	145	282	11	
Jajarkot District	8,494	3,122	1,802	969	2,533	68	
60701 BAREKOT RURAL MUNICIPALITY	764	282	113	66	299	4	
60702 KUSE RURAL MUNICIPALITY	697	367	72	81	176	1	
60703 JUNICHANDE RURAL MUNICIPALITY	710	295	181	56	171	7	
60704 CHHEDAGAD MUNICIPALITY	1,760	646	317	182	613	2	
60705 SHIVALAYA RURAL MUNICIPALITY	740	305	175	73	187	0	
60706 BHERI MALIKA MUNICIPALITY	2,736	805	745	378	762	46	
60707 NALAGAD MUNICIPALITY	1,087	422	199	133	325	8	

1) NSIC stands for Nepal Standard Industrial Classification.

2) Establishments which belong to Section O, T, or U of NSIC are not surveyed.

3) 2075 includes only months Baishakh, Jestha and Asar.

4) Includes "Not reported", "Unknown" and so on.

Table 4-2 Number of Persons Engaged by Section of Industrial Classification, Year of starting the Business and Local Level

District and Local Level	Section of NSIC ¹⁾						Not Stated ⁴⁾
	Total ²⁾						
	Year of starting the business						
	Total	2059 and before	2060 to 2069	2070 to 2071	2072 to 2075 ³⁾		
Rukum West District	10,180	2,944	2,725	1,212	3,182	117	
60801 AATHABISAKOT MUNICIPALITY	1,395	399	290	189	514	3	
60802 SANIBHERI RURAL MUNICIPALITY	1,018	389	226	91	308	4	
60803 BANPHIKOT RURAL MUNICIPALITY	876	331	204	78	260	3	
60804 MUSIKOT MUNICIPALITY	4,105	889	1,340	490	1,308	78	
60805 TRIBENI RURAL MUNICIPALITY	1,144	363	271	172	326	12	
60806 CHAURJAHARI MUNICIPALITY	1,642	573	394	192	466	17	
Salyan District	17,019	5,041	4,409	1,886	5,272	411	
60901 DARMA RURAL MUNICIPALITY	957	325	174	50	407	1	
60902 KUMAKH RURAL MUNICIPALITY	1,776	473	507	258	536	2	
60903 BANAGAD KUPINDE MUNICIPALITY	1,636	542	472	169	440	13	
60904 SHIDHA KUMAKHA RURAL MUNICIPALITY	744	253	234	59	193	5	
60905 BAGACHOUR MUNICIPALITY	3,713	1,092	821	405	1,376	19	
60906 CHHATRESHWORI RURAL MUNICIPALITY	1,124	337	190	116	253	228	
60907 SHARADA MUNICIPALITY	4,184	1,081	1,295	521	1,240	47	
60908 KALIMATI RURAL MUNICIPALITY	1,058	373	186	154	276	69	
60909 TRIBENI RURAL MUNICIPALITY	1,023	277	341	79	314	12	
60910 KAPURKOT RURAL MUNICIPALITY	804	288	189	75	237	15	
Surkhet District	35,908	11,826	9,285	3,536	10,630	631	
61001 SIMTA RURAL MUNICIPALITY	1,400	517	336	136	380	31	
61002 CHINGAD RURAL MUNICIPALITY	897	380	199	109	205	4	
61003 LEKABESHI MUNICIPALITY	1,581	562	387	158	456	18	
61004 GURBHAKOT MUNICIPALITY	3,181	867	894	371	1,033	16	
61005 BHERIGANGA MUNICIPALITY	3,468	793	972	448	1,168	87	
61006 BIRENDRANAGAR MUNICIPALITY	20,750	7,148	5,369	1,896	5,983	354	
61007 BARAHATAL RURAL MUNICIPALITY	1,323	547	299	137	327	13	
61008 PANCHAPURI MUNICIPALITY	1,980	512	500	166	713	89	
61009 CHAUKUNE RURAL MUNICIPALITY	1,328	500	329	115	365	19	

1) NSIC stands for Nepal Standard Industrial Classification.

2) Establishments which belong to Section O, T, or U of NSIC are not surveyed.

3) 2075 includes only months Baishakh, Jestha and Asar.

4) Includes "Not reported ", "Unknown" and so on.

Table 4-2 Number of Persons Engaged by Section of Industrial Classification, Year of starting the Business and Local Level

District and Local Level	Section of NSIC ¹⁾					
	A					
	Agriculture, forestry and fishing ²⁾					
	Year of starting the business					
	Total	2059 and before	2060 to 2069	2070 to 2071	2072 to 2075 ³⁾	Not Stated ⁴⁾
Karnali Province						
Total	4,324	1,033	1,299	666	1,142	184
Municipality	2,423	701	628	385	667	42
Rural Municipality	1,901	332	671	281	475	142
601 Dolpa						
Total	482	41	128	128	185	0
Municipality	434	23	102	126	183	0
Rural Municipality	48	18	26	2	2	0
602 Mugu						
Total	121	15	29	6	71	0
Municipality	67	9	5	0	53	0
Rural Municipality	54	6	24	6	18	0
603 Humla						
Total	170	31	62	17	59	1
Rural Municipality	170	31	62	17	59	1
604 Jumla						
Total	226	35	90	21	71	9
Municipality	75	7	27	5	36	0
Rural Municipality	151	28	63	16	35	9
605 Kalikot						
Total	488	98	109	93	167	21
Municipality	162	48	31	34	44	5
Rural Municipality	326	50	78	59	123	16

1) NSIC stands for Nepal Standard Industrial Classification.

2) Registered establishments only.

3) 2075 includes only months Baishakh, Jestha and Asar.

4) Includes "Not reported", "Unknown" and so on.

Table 4-2 Number of Persons Engaged by Section of Industrial Classification, Year of starting the Business and Local Level

District and Local Level	Section of NSIC ¹⁾					
	A					
	Agriculture, forestry and fishing ²⁾					
	Year of starting the business					
	Total	2059 and before	2060 to 2069	2070 to 2071	2072 to 2075 ³⁾	Not Stated ⁴⁾
606 Dailekh						
Total	491	134	153	87	106	11
Municipality	228	69	95	25	32	7
Rural Municipality	263	65	58	62	74	4
607 Jajarkot						
Total	309	120	122	12	36	19
Municipality	179	75	68	3	17	16
Rural Municipality	130	45	54	9	19	3
608 Rukum West						
Total	180	34	46	30	69	1
Municipality	89	14	18	15	42	0
Rural Municipality	91	20	28	15	27	1
609 Salyan						
Total	1,300	417	381	202	191	109
Municipality	775	370	166	129	106	4
Rural Municipality	525	47	215	73	85	105
610 Surkhet						
Total	557	108	179	70	187	13
Municipality	414	86	116	48	154	10
Rural Municipality	143	22	63	22	33	3

1) NSIC stands for Nepal Standard Industrial Classification.

2) Registered establishments only.

3) 2075 includes only months Baishakh, Jestha and Asar.

4) Includes "Not reported ", "Unknown" and so on.

Table 4-2 Number of Persons Engaged by Section of Industrial Classification, Year of starting the Business and Local Level

District and Local Level	Section of NSIC ¹⁾					
	A					
	Agriculture, forestry and fishing ²⁾					
	Year of starting the business					
	Total	2059 and before	2060 to 2069	2070 to 2071	2072 to 2075 ³⁾	Not Stated ⁴⁾
Dolpa District	482	41	128	128	185	0
60101 DOLPO BUDDHA RURAL MUNICIPALITY	0	0	0	0	0	0
60102 SHEY PHOKSUNDO RURAL MUNICIPALITY	0	0	0	0	0	0
60103 JAGADULLA RURAL MUNICIPALITY	4	0	0	2	2	0
60104 MUDKECHULA RURAL MUNICIPALITY	2	0	2	0	0	0
60105 TRIPURASUNDARI MUNICIPALITY	12	12	0	0	0	0
60106 THULIBHERI MUNICIPALITY	422	11	102	126	183	0
60107 KAIKE RURAL MUNICIPALITY	41	18	23	0	0	0
60108 CHHARKA TANGSONG RURAL MUNICIPALITY	1	0	1	0	0	0
Mugu District	121	15	29	6	71	0
60201 MUGUMAKARMAROG RURAL MUNICIPALITY	2	0	0	0	2	0
60202 CHHAYANATH RARA MUNICIPALITY	67	9	5	0	53	0
60203 SORU RURAL MUNICIPALITY	2	0	0	2	0	0
60204 KHATYAD RURAL MUNICIPALITY	50	6	24	4	16	0
Humla District	170	31	62	17	59	1
60301 CHANKHELI RURAL MUNICIPALITY	16	3	10	0	3	0
60302 KHARPUNATH RURAL MUNICIPALITY	8	1	4	0	2	1
60303 SIMKOT RURAL MUNICIPALITY	16	0	8	3	5	0
60304 NAMKHA RURAL MUNICIPALITY	0	0	0	0	0	0
60305 SARKEGAD RURAL MUNICIPALITY	0	0	0	0	0	0
60306 ADANCHULI RURAL MUNICIPALITY	70	27	25	10	8	0
60307 TANJAKOT RURAL MUNICIPALITY	60	0	15	4	41	0
Jumla District	226	35	90	21	71	9
60401 PATARASI RURAL MUNICIPALITY	48	13	26	3	5	1
60402 KANAKA SUNDARI RURAL MUNICIPALITY	40	3	23	7	7	0
60403 SINJA RURAL MUNICIPALITY	30	3	0	5	16	6
60404 CHANDANNATH MUNICIPALITY	75	7	27	5	36	0
60405 GUTHICHAUR RURAL MUNICIPALITY	17	8	5	0	4	0
60406 TATOPANI RURAL MUNICIPALITY	6	1	4	1	0	0
60407 TILA RURAL MUNICIPALITY	3	0	3	0	0	0
60408 HIMA RURAL MUNICIPALITY	7	0	2	0	3	2
Kalikot District	488	98	109	93	167	21
60501 PALATA RURAL MUNICIPALITY	104	2	25	14	63	0
60502 PACHAL JHARANA RURAL MUNICIPALITY	43	17	9	2	15	0
60503 RASKOT MUNICIPALITY	63	8	11	21	22	1
60504 SANNI TRIBENI RURAL MUNICIPALITY	68	1	19	17	27	4
60505 NARAHARINATH RURAL MUNICIPALITY	38	14	12	6	3	3
60506 KHANDACHAKRA MUNICIPALITY	51	26	8	6	10	1
60507 TILAGUPHA MUNICIPALITY	48	14	12	7	12	3
60508 MAHAWAI RURAL MUNICIPALITY	19	4	1	5	8	1
60509 SHUVA KALIKA RURAL MUNICIPALITY	54	12	12	15	7	8
Dailekh District	491	134	153	87	106	11
60601 NAUMULE RURAL MUNICIPALITY	15	3	9	0	3	0
60602 MAHABU RURAL MUNICIPALITY	47	12	11	11	12	1
60603 BHAIKABI RURAL MUNICIPALITY	57	21	5	21	8	2
60604 THANTIKANDH RURAL MUNICIPALITY	12	2	0	8	2	0
60605 AATHBIS MUNICIPALITY	81	11	46	13	8	3
60606 CHAMUNDA BINDRASAINI MUNICIPALITY	24	13	2	0	9	0
60607 DULLU MUNICIPALITY	45	14	8	9	10	4
60608 NARAYAN MUNICIPALITY	78	31	39	3	5	0
60609 BHAGAWATIMAI RURAL MUNICIPALITY	44	4	8	6	25	1
60610 DUNGESHWOR RURAL MUNICIPALITY	41	16	6	3	16	0
60611 GURANS RURAL MUNICIPALITY	47	7	19	13	8	0
Jajarkot District	309	120	122	12	36	19
60701 BAREKOT RURAL MUNICIPALITY	21	0	4	7	10	0
60702 KUSE RURAL MUNICIPALITY	24	22	1	0	0	1
60703 JUNICHANDE RURAL MUNICIPALITY	39	12	19	0	6	2
60704 CHHEDAGAD MUNICIPALITY	57	38	12	1	6	0
60705 SHIVALAYA RURAL MUNICIPALITY	46	11	30	2	3	0
60706 BHERI MALIKA MUNICIPALITY	84	8	54	2	5	15
60707 NALAGAD MUNICIPALITY	38	29	2	0	6	1

1) NSIC stands for Nepal Standard Industrial Classification.

2) Registered establishments only.

3) 2075 includes only months Baishakh, Jestha and Asar.

4) Includes "Not reported", "Unknown" and so on.

Table 4-2 Number of Persons Engaged by Section of Industrial Classification, Year of starting the Business and Local Level

District and Local Level	Section of NSIC ¹⁾					
	A					
	Agriculture, forestry and fishing ²⁾					
	Year of starting the business					
	Total	2059 and before	2060 to 2069	2070 to 2071	2072 to 2075 ³⁾	Not Stated ⁴⁾
Rukum West District	180	34	46	30	69	1
60801 AATHABISAKOT MUNICIPALITY	29	7	10	6	6	0
60802 SANIBHERI RURAL MUNICIPALITY	43	6	17	3	17	0
60803 BANPHIKOT RURAL MUNICIPALITY	24	2	11	4	6	1
60804 MUSIKOT MUNICIPALITY	54	7	8	9	30	0
60805 TRIBENI RURAL MUNICIPALITY	24	12	0	8	4	0
60806 CHAURJAHARI MUNICIPALITY	6	0	0	0	6	0
Salyan District	1,300	417	381	202	191	109
60901 DARMA RURAL MUNICIPALITY	15	0	9	0	6	0
60902 KUMAKH RURAL MUNICIPALITY	212	10	151	39	12	0
60903 BANAGAD KUPINDE MUNICIPALITY	54	8	32	6	7	1
60904 SHIDHA KUMAKHA RURAL MUNICIPALITY	53	2	38	5	8	0
60905 BAGACHOUR MUNICIPALITY	511	321	75	82	32	1
60906 CHHATRESHWORI RURAL MUNICIPALITY	173	16	9	19	36	93
60907 SHARADA MUNICIPALITY	210	41	59	41	67	2
60908 KALIMATI RURAL MUNICIPALITY	35	16	3	8	8	0
60909 TRIBENI RURAL MUNICIPALITY	28	0	3	2	11	12
60910 KAPURKOT RURAL MUNICIPALITY	9	3	2	0	4	0
Surkhet District	557	108	179	70	187	13
61001 SIMTA RURAL MUNICIPALITY	4	1	1	2	0	0
61002 CHINGAD RURAL MUNICIPALITY	27	2	10	11	4	0
61003 LEKABESHI MUNICIPALITY	47	2	15	4	26	0
61004 GURBHAKOT MUNICIPALITY	46	15	14	5	12	0
61005 BHERIGANGA MUNICIPALITY	100	7	34	16	43	0
61006 BIRENDRANAGAR MUNICIPALITY	191	51	46	18	68	8
61007 BARAHATAL RURAL MUNICIPALITY	42	12	25	1	4	0
61008 PANCHAPURI MUNICIPALITY	30	11	7	5	5	2
61009 CHAUKUNE RURAL MUNICIPALITY	70	7	27	8	25	3

1) NSIC stands for Nepal Standard Industrial Classification.

2) Registered establishments only.

3) 2075 includes only months Baishakh, Jestha and Asar.

4) Includes "Not reported ", "Unknown" and so on.

Table 4-2 Number of Persons Engaged by Section of Industrial Classification, Year of starting the Business and Local Level

District and Local Level	Section of NSIC ¹⁾					
	C					
	Manufacturing					
	Year of starting the business					
	Total	2059 and before	2060 to 2069	2070 to 2071	2072 to 2075 ²⁾	Not Stated ³⁾
Karnali Province						
Total	9,883	2,043	2,697	1,331	3,491	321
Municipality	6,302	1,223	1,750	837	2,410	82
Rural Municipality	3,581	820	947	494	1,081	239
601 Dolpa						
Total	51	9	24	0	18	0
Municipality	46	9	22	0	15	0
Rural Municipality	5	0	2	0	3	0
602 Mugu						
Total	201	19	53	29	100	0
Municipality	101	0	23	21	57	0
Rural Municipality	100	19	30	8	43	0
603 Humla						
Total	1,019	308	274	105	155	177
Rural Municipality	1,019	308	274	105	155	177
604 Jumla						
Total	306	28	78	49	132	19
Municipality	156	23	40	23	63	7
Rural Municipality	150	5	38	26	69	12
605 Kalikot						
Total	1,117	350	283	176	280	28
Municipality	379	95	97	51	134	2
Rural Municipality	738	255	186	125	146	26

1) NSIC stands for Nepal Standard Industrial Classification.

2) 2075 includes only months Baishakh, Jestha and Asar.

3) Includes "Not reported ", "Unknown" and so on.

Table 4-2 Number of Persons Engaged by Section of Industrial Classification, Year of starting the Business and Local Level

District and Local Level	Section of NSIC ¹⁾					
	C					
	Manufacturing					
	Year of starting the business					
	Total	2059 and before	2060 to 2069	2070 to 2071	2072 to 2075 ²⁾	Not Stated ³⁾
606 Dailekh						
Total	943	153	241	115	429	5
Municipality	493	54	91	73	271	4
Rural Municipality	450	99	150	42	158	1
607 Jajarkot						
Total	422	45	92	71	212	2
Municipality	315	22	82	52	157	2
Rural Municipality	107	23	10	19	55	0
608 Rukum West						
Total	863	116	242	138	354	13
Municipality	665	96	186	109	265	9
Rural Municipality	198	20	56	29	89	4
609 Salyan						
Total	1,426	257	366	188	594	21
Municipality	969	205	270	114	372	8
Rural Municipality	457	52	96	74	222	13
610 Surkhet						
Total	3,535	758	1,044	460	1,217	56
Municipality	3,178	719	939	394	1,076	50
Rural Municipality	357	39	105	66	141	6

1) NSIC stands for Nepal Standard Industrial Classification.

2) 2075 includes only months Baishakh, Jestha and Asar.

3) Includes "Not reported ", "Unknown" and so on.

Table 4-2 Number of Persons Engaged by Section of Industrial Classification, Year of starting the Business and Local Level

District and Local Level	Section of NSIC ¹⁾					
	C					
	Manufacturing					
	Year of starting the business					
	Total	2059 and before	2060 to 2069	2070 to 2071	2072 to 2075 ²⁾	Not Stated ³⁾
Dolpa District	51	9	24	0	18	0
60101 DOLPO BUDDHA RURAL MUNICIPALITY	0	0	0	0	0	0
60102 SHEY PHOKSUNDO RURAL MUNICIPALITY	3	0	0	0	3	0
60103 JAGADULLA RURAL MUNICIPALITY	0	0	0	0	0	0
60104 MUDKECHULA RURAL MUNICIPALITY	2	0	2	0	0	0
60105 TRIPURASUNDARI MUNICIPALITY	12	0	0	0	12	0
60106 THULIBHERI MUNICIPALITY	34	9	22	0	3	0
60107 KAIKE RURAL MUNICIPALITY	0	0	0	0	0	0
60108 CHHARKA TANGSONG RURAL MUNICIPALITY	0	0	0	0	0	0
Mugu District	201	19	53	29	100	0
60201 MUGUMAKARMAROG RURAL MUNICIPALITY	18	8	10	0	0	0
60202 CHHAYANATH RARA MUNICIPALITY	101	0	23	21	57	0
60203 SORU RURAL MUNICIPALITY	41	10	11	5	15	0
60204 KHATYAD RURAL MUNICIPALITY	41	1	9	3	28	0
Humla District	1,019	308	274	105	155	177
60301 CHANKHELI RURAL MUNICIPALITY	142	33	23	1	10	75
60302 KHARPUNATH RURAL MUNICIPALITY	215	44	51	17	26	77
60303 SIMKOT RURAL MUNICIPALITY	194	33	70	28	45	18
60304 NAMKHA RURAL MUNICIPALITY	33	10	10	9	4	0
60305 SARKEGAD RURAL MUNICIPALITY	221	110	63	23	20	5
60306 ADANCHULI RURAL MUNICIPALITY	148	63	35	22	26	2
60307 TANJAKOT RURAL MUNICIPALITY	66	15	22	5	24	0
Jumla District	306	28	78	49	132	19
60401 PATARASI RURAL MUNICIPALITY	14	3	2	0	5	4
60402 KANAKA SUNDARI RURAL MUNICIPALITY	31	0	7	2	22	0
60403 SINJA RURAL MUNICIPALITY	32	0	12	10	10	0
60404 CHANDANNATH MUNICIPALITY	156	23	40	23	63	7
60405 GUTHICHAUR RURAL MUNICIPALITY	13	0	6	2	5	0
60406 TATOPANI RURAL MUNICIPALITY	16	0	1	3	5	7
60407 TILA RURAL MUNICIPALITY	37	2	8	7	20	0
60408 HIMA RURAL MUNICIPALITY	7	0	2	2	2	1
Kalikot District	1,117	350	283	176	280	28
60501 PALATA RURAL MUNICIPALITY	156	85	52	12	7	0
60502 PACHAL JHARANA RURAL MUNICIPALITY	128	44	37	27	20	0
60503 RASKOT MUNICIPALITY	132	21	28	19	64	0
60504 SANNI TRIBENI RURAL MUNICIPALITY	137	6	38	45	48	0
60505 NARAHARINATH RURAL MUNICIPALITY	75	26	8	7	21	13
60506 KHANDACHAKRA MUNICIPALITY	165	50	40	24	50	1
60507 TILAGUPHA MUNICIPALITY	82	24	29	8	20	1
60508 MAHAWAI RURAL MUNICIPALITY	63	29	6	10	18	0
60509 SHUVA KALIKA RURAL MUNICIPALITY	179	65	45	24	32	13
Dailekh District	943	153	241	115	429	5
60601 NAUMULE RURAL MUNICIPALITY	79	30	24	6	19	0
60602 MAHABU RURAL MUNICIPALITY	49	19	17	5	8	0
60603 BHAIKABI RURAL MUNICIPALITY	27	0	7	7	13	0
60604 THANTIKANDH RURAL MUNICIPALITY	22	3	2	1	16	0
60605 AATHBIS MUNICIPALITY	76	4	10	13	49	0
60606 CHAMUNDA BINDRASAINI MUNICIPALITY	47	3	3	15	26	0
60607 DULLU MUNICIPALITY	142	5	28	28	77	4
60608 NARAYAN MUNICIPALITY	228	42	50	17	119	0
60609 BHAGAWATIMAI RURAL MUNICIPALITY	94	25	28	9	31	1
60610 DUNGESHWOR RURAL MUNICIPALITY	71	8	35	7	21	0
60611 GURANS RURAL MUNICIPALITY	108	14	37	7	50	0
Jajarkot District	422	45	92	71	212	2
60701 BAREKOT RURAL MUNICIPALITY	32	8	5	3	16	0
60702 KUSE RURAL MUNICIPALITY	23	5	0	4	14	0
60703 JUNICHANDE RURAL MUNICIPALITY	17	2	2	5	8	0
60704 CHHEDAGAD MUNICIPALITY	63	4	10	13	36	0
60705 SHIVALAYA RURAL MUNICIPALITY	35	8	3	7	17	0
60706 BHERI MALIKA MUNICIPALITY	203	11	60	27	103	2
60707 NALAGAD MUNICIPALITY	49	7	12	12	18	0

1) NSIC stands for Nepal Standard Industrial Classification.

2) 2075 includes only months Baishakh, Jestha and Asar.

3) Includes "Not reported", "Unknown" and so on.

Table 4-2 Number of Persons Engaged by Section of Industrial Classification, Year of starting the Business and Local Level

District and Local Level	Section of NSIC ¹⁾					
	C					
	Manufacturing					
	Year of starting the business					
	Total	2059 and before	2060 to 2069	2070 to 2071	2072 to 2075 ²⁾	Not Stated ³⁾
Rukum West District	863	116	242	138	354	13
60801 AATHABISAKOT MUNICIPALITY	86	15	24	12	35	0
60802 SANIBHERI RURAL MUNICIPALITY	81	17	22	8	32	2
60803 BANPHIKOT RURAL MUNICIPALITY	36	0	13	2	19	2
60804 MUSIKOT MUNICIPALITY	415	65	128	66	149	7
60805 TRIBENI RURAL MUNICIPALITY	81	3	21	19	38	0
60806 CHAURJAHARI MUNICIPALITY	164	16	34	31	81	2
Salyan District	1,426	257	366	188	594	21
60901 DARMA RURAL MUNICIPALITY	38	9	3	2	24	0
60902 KUMAKH RURAL MUNICIPALITY	58	8	8	11	31	0
60903 BANAGAD KUPINDE MUNICIPALITY	123	19	51	12	41	0
60904 SHIDHA KUMAKHA RURAL MUNICIPALITY	44	3	9	5	24	3
60905 BAGACHOUR MUNICIPALITY	457	123	128	25	174	7
60906 CHHATRESHWORI RURAL MUNICIPALITY	82	12	11	17	33	9
60907 SHARADA MUNICIPALITY	389	63	91	77	157	1
60908 KALIMATI RURAL MUNICIPALITY	78	8	19	17	33	1
60909 TRIBENI RURAL MUNICIPALITY	107	7	37	13	50	0
60910 KAPURKOT RURAL MUNICIPALITY	50	5	9	9	27	0
Surkhet District	3,535	758	1,044	460	1,217	56
61001 SIMTA RURAL MUNICIPALITY	86	5	20	19	42	0
61002 CHINGAD RURAL MUNICIPALITY	75	14	29	8	21	3
61003 LEKABESHI MUNICIPALITY	129	18	30	16	60	5
61004 GURBHAKOT MUNICIPALITY	337	42	101	56	138	0
61005 BHERIGANGA MUNICIPALITY	290	55	91	31	109	4
61006 BIRENDRANAGAR MUNICIPALITY	2,210	573	678	266	668	25
61007 BARAHATAL RURAL MUNICIPALITY	88	14	16	21	37	0
61008 PANCHAPURI MUNICIPALITY	212	31	39	25	101	16
61009 CHAUKUNE RURAL MUNICIPALITY	108	6	40	18	41	3

1) NSIC stands for Nepal Standard Industrial Classification.

2) 2075 includes only months Baishakh, Jestha and Asar.

3) Includes "Not reported ", "Unknown" and so on.

Table 4-2 Number of Persons Engaged by Section of Industrial Classification, Year of starting the Business and Local Level

District and Local Level	Section of NSIC ¹⁾					
	B+D+E+F					
	Mining, Electricity, Gas, Water supply & Construction					
	Year of starting the business					
	Total	2059 and before	2060 to 2069	2070 to 2071	2072 to 2075 ²⁾	Not Stated ³⁾
Karnali Province						
Total	1,372	418	309	150	470	25
Municipality	884	312	207	81	263	21
Rural Municipality	488	106	102	69	207	4
601 Dolpa						
Total	4	3	1	0	0	0
Municipality	4	3	1	0	0	0
Rural Municipality	0	0	0	0	0	0
602 Mugu						
Total	43	19	5	2	12	5
Municipality	27	17	0	0	5	5
Rural Municipality	16	2	5	2	7	0
603 Humla						
Total	103	49	23	7	21	3
Rural Municipality	103	49	23	7	21	3
604 Jumla						
Total	75	29	35	6	5	0
Municipality	41	17	23	0	1	0
Rural Municipality	34	12	12	6	4	0
605 Kalikot						
Total	266	56	5	29	173	3
Municipality	135	45	4	3	81	2
Rural Municipality	131	11	1	26	92	1

1) NSIC stands for Nepal Standard Industrial Classification.

2) 2075 includes only months Baishakh, Jestha and Asar.

3) Includes "Not reported ", "Unknown" and so on.

Table 4-2 Number of Persons Engaged by Section of Industrial Classification, Year of starting the Business and Local Level

District and Local Level	Section of NSIC ¹⁾					
	B+D+E+F					
	Mining, Electricity, Gas, Water supply & Construction					
	Year of starting the business					
	Total	2059 and before	2060 to 2069	2070 to 2071	2072 to 2075 ²⁾	Not Stated ³⁾
606 Dailekh						
Total	117	58	20	4	35	0
Municipality	82	58	18	4	2	0
Rural Municipality	35	0	2	0	33	0
607 Jajarkot						
Total	92	1	38	19	34	0
Municipality	59	1	30	6	22	0
Rural Municipality	33	0	8	13	12	0
608 Rukum West						
Total	132	3	24	28	77	0
Municipality	97	3	12	15	67	0
Rural Municipality	35	0	12	13	10	0
609 Salyan						
Total	243	75	77	17	74	0
Municipality	150	43	38	17	52	0
Rural Municipality	93	32	39	0	22	0
610 Surkhet						
Total	297	125	81	38	39	14
Municipality	289	125	81	36	33	14
Rural Municipality	8	0	0	2	6	0

1) NSIC stands for Nepal Standard Industrial Classification.

2) 2075 includes only months Baishakh, Jestha and Asar.

3) Includes "Not reported ", "Unknown" and so on.

Table 4-2 Number of Persons Engaged by Section of Industrial Classification, Year of starting the Business and Local Level

District and Local Level	Section of NSIC ¹⁾					
	B+D+E+F					
	Mining, Electricity, Gas, Water supply & Construction					
	Year of starting the business					
	Total	2059 and before	2060 to 2069	2070 to 2071	2072 to 2075 ²⁾	Not Stated ³⁾
Dolpa District	4	3	1	0	0	0
60101 DOLPO BUDDHA RURAL MUNICIPALITY	0	0	0	0	0	0
60102 SHEY PHOKSUNDO RURAL MUNICIPALITY	0	0	0	0	0	0
60103 JAGADULLA RURAL MUNICIPALITY	0	0	0	0	0	0
60104 MUDKECHULA RURAL MUNICIPALITY	0	0	0	0	0	0
60105 TRIPURASUNDARI MUNICIPALITY	0	0	0	0	0	0
60106 THULIBHERI MUNICIPALITY	4	3	1	0	0	0
60107 KAIKE RURAL MUNICIPALITY	0	0	0	0	0	0
60108 CHHARKA TANGSONG RURAL MUNICIPALITY	0	0	0	0	0	0
Mugu District	43	19	5	2	12	5
60201 MUGUMAKARMAROG RURAL MUNICIPALITY	2	2	0	0	0	0
60202 CHHAYANATH RARA MUNICIPALITY	27	17	0	0	5	5
60203 SORU RURAL MUNICIPALITY	7	0	1	2	4	0
60204 KHATYAD RURAL MUNICIPALITY	7	0	4	0	3	0
Humla District	103	49	23	7	21	3
60301 CHANKHELI RURAL MUNICIPALITY	0	0	0	0	0	0
60302 KHARPUNATH RURAL MUNICIPALITY	4	0	1	2	0	1
60303 SIMKOT RURAL MUNICIPALITY	80	49	17	0	14	0
60304 NAMKHA RURAL MUNICIPALITY	6	0	3	0	1	2
60305 SARKEGAD RURAL MUNICIPALITY	4	0	2	2	0	0
60306 ADANCHULI RURAL MUNICIPALITY	8	0	0	3	5	0
60307 TANJAKOT RURAL MUNICIPALITY	1	0	0	0	1	0
Jumla District	75	29	35	6	5	0
60401 PATARASI RURAL MUNICIPALITY	24	9	10	3	2	0
60402 KANAKA SUNDARI RURAL MUNICIPALITY	0	0	0	0	0	0
60403 SINJA RURAL MUNICIPALITY	4	0	2	0	2	0
60404 CHANDANNATH MUNICIPALITY	41	17	23	0	1	0
60405 GUTHICHAUR RURAL MUNICIPALITY	0	0	0	0	0	0
60406 TATOPANI RURAL MUNICIPALITY	3	3	0	0	0	0
60407 TILA RURAL MUNICIPALITY	0	0	0	0	0	0
60408 HIMA RURAL MUNICIPALITY	3	0	0	3	0	0
Kalikot District	266	56	5	29	173	3
60501 PALATA RURAL MUNICIPALITY	20	0	0	0	20	0
60502 PACHAL JHARANA RURAL MUNICIPALITY	16	0	0	0	16	0
60503 RASKOT MUNICIPALITY	11	0	0	0	11	0
60504 SANNI TRIBENI RURAL MUNICIPALITY	37	8	0	26	3	0
60505 NARAHARINATH RURAL MUNICIPALITY	43	0	0	0	43	0
60506 KHANDACHAKRA MUNICIPALITY	83	42	1	2	38	0
60507 TILAGUPHA MUNICIPALITY	41	3	3	1	32	2
60508 MAHAWAI RURAL MUNICIPALITY	5	3	0	0	1	1
60509 SHUVA KALIKA RURAL MUNICIPALITY	10	0	1	0	9	0
Dailekh District	117	58	20	4	35	0
60601 NAUMULE RURAL MUNICIPALITY	21	0	0	0	21	0
60602 MAHABU RURAL MUNICIPALITY	2	0	2	0	0	0
60603 BHAIKABI RURAL MUNICIPALITY	7	0	0	0	7	0
60604 THANTIKANDH RURAL MUNICIPALITY	0	0	0	0	0	0
60605 AATHBIS MUNICIPALITY	17	15	2	0	0	0
60606 CHAMUNDA BINDRASAINI MUNICIPALITY	1	0	1	0	0	0
60607 DULLU MUNICIPALITY	0	0	0	0	0	0
60608 NARAYAN MUNICIPALITY	64	43	15	4	2	0
60609 BHAGAWATIMAI RURAL MUNICIPALITY	0	0	0	0	0	0
60610 DUNGESHWOR RURAL MUNICIPALITY	0	0	0	0	0	0
60611 GURANS RURAL MUNICIPALITY	5	0	0	0	5	0
Jajarkot District	92	1	38	19	34	0
60701 BAREKOT RURAL MUNICIPALITY	18	0	6	0	12	0
60702 KUSE RURAL MUNICIPALITY	15	0	2	13	0	0
60703 JUNICHANDE RURAL MUNICIPALITY	0	0	0	0	0	0
60704 CHHEDAGAD MUNICIPALITY	0	0	0	0	0	0
60705 SHIVALAYA RURAL MUNICIPALITY	0	0	0	0	0	0
60706 BHERI MALIKA MUNICIPALITY	45	1	21	1	22	0
60707 NALAGAD MUNICIPALITY	14	0	9	5	0	0

1) NSIC stands for Nepal Standard Industrial Classification.

2) 2075 includes only months Baishakh, Jestha and Asar.

3) Includes "Not reported", "Unknown" and so on.

Table 4-2 Number of Persons Engaged by Section of Industrial Classification, Year of starting the Business and Local Level

District and Local Level	Section of NSIC ¹⁾					
	B+D+E+F					
	Mining, Electricity, Gas, Water supply & Construction					
	Year of starting the business					
	Total	2059 and before	2060 to 2069	2070 to 2071	2072 to 2075 ²⁾	Not Stated ³⁾
Rukum West District	132	3	24	28	77	0
60801 AATHABISAKOT MUNICIPALITY	5	3	0	0	2	0
60802 SANIBHERI RURAL MUNICIPALITY	14	0	5	2	7	0
60803 BANPHIKOT RURAL MUNICIPALITY	13	0	1	9	3	0
60804 MUSIKOT MUNICIPALITY	76	0	9	15	52	0
60805 TRIBENI RURAL MUNICIPALITY	8	0	6	2	0	0
60806 CHAURJAHARI MUNICIPALITY	16	0	3	0	13	0
Salyan District	243	75	77	17	74	0
60901 DARMA RURAL MUNICIPALITY	0	0	0	0	0	0
60902 KUMAKH RURAL MUNICIPALITY	80	27	31	0	22	0
60903 BANAGAD KUPINDE MUNICIPALITY	0	0	0	0	0	0
60904 SHIDHA KUMAKHA RURAL MUNICIPALITY	0	0	0	0	0	0
60905 BAGACHOUR MUNICIPALITY	66	4	10	0	52	0
60906 CHHATRESHWORI RURAL MUNICIPALITY	5	0	5	0	0	0
60907 SHARADA MUNICIPALITY	84	39	28	17	0	0
60908 KALIMATI RURAL MUNICIPALITY	1	0	1	0	0	0
60909 TRIBENI RURAL MUNICIPALITY	7	5	2	0	0	0
60910 KAPURKOT RURAL MUNICIPALITY	0	0	0	0	0	0
Surkhet District	297	125	81	38	39	14
61001 SIMTA RURAL MUNICIPALITY	5	0	0	2	3	0
61002 CHINGAD RURAL MUNICIPALITY	2	0	0	0	2	0
61003 LEKABESHI MUNICIPALITY	13	2	10	1	0	0
61004 GURBHAKOT MUNICIPALITY	26	0	10	0	16	0
61005 BHERIGANGA MUNICIPALITY	23	4	19	0	0	0
61006 BIRENDRANAGAR MUNICIPALITY	213	119	37	30	13	14
61007 BARAHATAL RURAL MUNICIPALITY	0	0	0	0	0	0
61008 PANCHAPURI MUNICIPALITY	14	0	5	5	4	0
61009 CHAUKUNE RURAL MUNICIPALITY	1	0	0	0	1	0

1) NSIC stands for Nepal Standard Industrial Classification.

2) 2075 includes only months Baishakh, Jestha and Asar.

3) Includes "Not reported ", "Unknown" and so on.

Table 4-2 Number of Persons Engaged by Section of Industrial Classification, Year of starting the Business and Local Level

District and Local Level	Section of NSIC ¹⁾					
	G					
	Wholesale and Retail Trade					
	Year of starting the business					
	Total	2059 and before	2060 to 2069	2070 to 2071	2072 to 2075 ²⁾	Not Stated ³⁾
Karnali Province						
Total	40,029	3,797	10,382	6,613	18,756	481
Municipality	25,272	2,501	6,661	4,001	11,817	292
Rural Municipality	14,757	1,296	3,721	2,612	6,939	189
601 Dolpa						
Total	696	129	248	115	197	7
Municipality	440	78	165	67	127	3
Rural Municipality	256	51	83	48	70	4
602 Mugu						
Total	1,361	100	283	230	741	7
Municipality	719	55	140	137	387	0
Rural Municipality	642	45	143	93	354	7
603 Humla						
Total	1,218	73	287	201	641	16
Rural Municipality	1,218	73	287	201	641	16
604 Jumla						
Total	3,432	238	806	704	1,652	32
Municipality	1,142	135	309	192	488	18
Rural Municipality	2,290	103	497	512	1,164	14
605 Kalikot						
Total	3,130	233	719	540	1,605	33
Municipality	1,457	43	301	264	836	13
Rural Municipality	1,673	190	418	276	769	20

1) NSIC stands for Nepal Standard Industrial Classification.

2) 2075 includes only months Baishakh, Jestha and Asar.

3) Includes "Not reported ", "Unknown" and so on.

Table 4-2 Number of Persons Engaged by Section of Industrial Classification, Year of starting the Business and Local Level

District and Local Level	Section of NSIC ¹⁾					
	G					
	Wholesale and Retail Trade					
	Year of starting the business					
	Total	2059 and before	2060 to 2069	2070 to 2071	2072 to 2075 ²⁾	Not Stated ³⁾
606 Dailekh						
Total	5,033	503	1,422	927	2,143	38
Municipality	2,833	270	765	518	1,254	26
Rural Municipality	2,200	233	657	409	889	12
607 Jajarkot						
Total	2,993	202	706	550	1,524	11
Municipality	1,988	149	479	361	991	8
Rural Municipality	1,005	53	227	189	533	3
608 Rukum West						
Total	3,337	230	849	580	1,660	18
Municipality	2,313	170	595	388	1,142	18
Rural Municipality	1,024	60	254	192	518	0
609 Salyan						
Total	5,604	615	1,465	903	2,529	92
Municipality	3,056	350	844	497	1,361	4
Rural Municipality	2,548	265	621	406	1,168	88
610 Surkhet						
Total	13,225	1,474	3,597	1,863	6,064	227
Municipality	11,324	1,251	3,063	1,577	5,231	202
Rural Municipality	1,901	223	534	286	833	25

1) NSIC stands for Nepal Standard Industrial Classification.

2) 2075 includes only months Baishakh, Jestha and Asar.

3) Includes "Not reported ", "Unknown" and so on.

Table 4-2 Number of Persons Engaged by Section of Industrial Classification, Year of starting the Business and Local Level

District and Local Level	Section of NSIC ¹⁾					
	G					
	Wholesale and Retail Trade					
	Year of starting the business					
	Total	2059 and before	2060 to 2069	2070 to 2071	2072 to 2075 ²⁾	Not Stated ³⁾
Dolpa District	696	129	248	115	197	7
60101 DOLPO BUDDHA RURAL MUNICIPALITY	30	8	12	6	0	4
60102 SHEY PHOKSUNDO RURAL MUNICIPALITY	38	0	38	0	0	0
60103 JAGADULLA RURAL MUNICIPALITY	74	14	13	19	28	0
60104 MUDKECHULA RURAL MUNICIPALITY	102	26	20	23	33	0
60105 TRIPURASUNDARI MUNICIPALITY	140	5	34	27	74	0
60106 THULIBHERI MUNICIPALITY	300	73	131	40	53	3
60107 KAIKE RURAL MUNICIPALITY	2	0	0	0	2	0
60108 CHHARKA TANGSONG RURAL MUNICIPALITY	10	3	0	0	7	0
Mugu District	1,361	100	283	230	741	7
60201 MUGUMAKARMAROG RURAL MUNICIPALITY	31	2	2	2	25	0
60202 CHHAYANATH RARA MUNICIPALITY	719	55	140	137	387	0
60203 SORU RURAL MUNICIPALITY	359	27	96	59	175	2
60204 KHATYAD RURAL MUNICIPALITY	252	16	45	32	154	5
Humla District	1,218	73	287	201	641	16
60301 CHANKHELI RURAL MUNICIPALITY	176	8	46	34	88	0
60302 KHARPUNATH RURAL MUNICIPALITY	107	3	21	13	67	3
60303 SIMKOT RURAL MUNICIPALITY	343	27	120	53	140	3
60304 NAMKHA RURAL MUNICIPALITY	40	0	8	13	13	6
60305 SARKEGAD RURAL MUNICIPALITY	130	19	24	13	70	4
60306 ADANCHULI RURAL MUNICIPALITY	244	12	28	37	167	0
60307 TANJAKOT RURAL MUNICIPALITY	178	4	40	38	96	0
Jumla District	3,432	238	806	704	1,652	32
60401 PATARASI RURAL MUNICIPALITY	371	0	33	99	234	5
60402 KANAKA SUNDARI RURAL MUNICIPALITY	278	13	67	46	144	8
60403 SINJA RURAL MUNICIPALITY	300	11	102	64	122	1
60404 CHANDANNATH MUNICIPALITY	1,142	135	309	192	488	18
60405 GUTHICHAUR RURAL MUNICIPALITY	263	10	72	66	115	0
60406 TATOPANI RURAL MUNICIPALITY	411	47	100	93	171	0
60407 TILA RURAL MUNICIPALITY	427	16	95	45	271	0
60408 HIMA RURAL MUNICIPALITY	240	6	28	99	107	0
Kalikot District	3,130	233	719	540	1,605	33
60501 PALATA RURAL MUNICIPALITY	330	78	118	59	75	0
60502 PACHAL JHARANA RURAL MUNICIPALITY	258	8	76	35	139	0
60503 RASKOT MUNICIPALITY	410	6	100	67	237	0
60504 SANNI TRIBENI RURAL MUNICIPALITY	305	23	66	67	147	2
60505 NARAHARINATH RURAL MUNICIPALITY	384	32	66	66	218	2
60506 KHANDACHAKRA MUNICIPALITY	735	32	150	143	403	7
60507 TILAGUPHA MUNICIPALITY	312	5	51	54	196	6
60508 MAHAWAI RURAL MUNICIPALITY	134	12	27	19	72	4
60509 SHUVA KALIKA RURAL MUNICIPALITY	262	37	65	30	118	12
Dailekh District	5,033	503	1,422	927	2,143	38
60601 NAUMULE RURAL MUNICIPALITY	329	16	121	61	131	0
60602 MAHABU RURAL MUNICIPALITY	288	16	81	61	130	0
60603 BHAIKABI RURAL MUNICIPALITY	396	39	116	60	179	2
60604 THANTIKANDH RURAL MUNICIPALITY	205	24	49	33	97	2
60605 AATHBIS MUNICIPALITY	633	43	170	106	314	0
60606 CHAMUNDA BINDRASAINI MUNICIPALITY	352	21	93	86	151	1
60607 DULLU MUNICIPALITY	925	96	208	177	419	25
60608 NARAYAN MUNICIPALITY	923	110	294	149	370	0
60609 BHAGAWATIMAI RURAL MUNICIPALITY	322	32	91	69	128	2
60610 DUNGESHWOR RURAL MUNICIPALITY	335	64	102	52	115	2
60611 GURANS RURAL MUNICIPALITY	325	42	97	73	109	4
Jajarkot District	2,993	202	706	550	1,524	11
60701 BAREKOT RURAL MUNICIPALITY	237	11	34	31	158	3
60702 KUSE RURAL MUNICIPALITY	237	3	47	61	126	0
60703 JUNICHANDE RURAL MUNICIPALITY	268	21	74	47	126	0
60704 CHHEDAGAD MUNICIPALITY	727	40	154	101	430	2
60705 SHIVALAYA RURAL MUNICIPALITY	263	18	72	50	123	0
60706 BHERI MALIKA MUNICIPALITY	885	71	262	186	361	5
60707 NALAGAD MUNICIPALITY	376	38	63	74	200	1

1) NSIC stands for Nepal Standard Industrial Classification.

2) 2075 includes only months Baishakh, Jestha and Asar.

3) Includes "Not reported", "Unknown" and so on.

Table 4-2 Number of Persons Engaged by Section of Industrial Classification, Year of starting the Business and Local Level

District and Local Level	Section of NSIC ¹⁾					
	G					
	Wholesale and Retail Trade					
	Year of starting the business					
	Total	2059 and before	2060 to 2069	2070 to 2071	2072 to 2075 ²⁾	Not Stated ³⁾
Rukum West District	3,337	230	849	580	1,660	18
60801 AATHABISAKOT MUNICIPALITY	565	30	115	100	317	3
60802 SANIBHERI RURAL MUNICIPALITY	302	13	76	44	169	0
60803 BANPHIKOT RURAL MUNICIPALITY	269	15	65	40	149	0
60804 MUSIKOT MUNICIPALITY	1,221	82	357	192	583	7
60805 TRIBENI RURAL MUNICIPALITY	453	32	113	108	200	0
60806 CHAURJAHARI MUNICIPALITY	527	58	123	96	242	8
Salyan District	5,604	615	1,465	903	2,529	92
60901 DARMA RURAL MUNICIPALITY	413	33	61	33	286	0
60902 KUMAKH RURAL MUNICIPALITY	459	44	109	90	214	2
60903 BANAGAD KUPINDE MUNICIPALITY	699	73	230	112	283	1
60904 SHIDHA KUMAKHA RURAL MUNICIPALITY	265	38	95	39	93	0
60905 BAGACHOUR MUNICIPALITY	1,118	128	245	158	586	1
60906 CHHATRESHWORI RURAL MUNICIPALITY	341	20	74	58	123	66
60907 SHARADA MUNICIPALITY	1,239	149	369	227	492	2
60908 KALIMATI RURAL MUNICIPALITY	402	37	90	99	157	19
60909 TRIBENI RURAL MUNICIPALITY	365	45	125	42	153	0
60910 KAPURKOT RURAL MUNICIPALITY	303	48	67	45	142	1
Surkhet District	13,225	1,474	3,597	1,863	6,064	227
61001 SIMTA RURAL MUNICIPALITY	576	63	164	76	259	14
61002 CHINGAD RURAL MUNICIPALITY	384	43	112	76	152	1
61003 LEKABESHI MUNICIPALITY	550	60	164	83	240	3
61004 GURBHAKOT MUNICIPALITY	1,223	144	329	165	573	12
61005 BHERIGANGA MUNICIPALITY	1,653	175	467	254	739	18
61006 BIRENDRANAGAR MUNICIPALITY	7,124	819	1,932	994	3,238	141
61007 BARAHATAL RURAL MUNICIPALITY	477	58	139	69	205	6
61008 PANCHAPURI MUNICIPALITY	774	53	171	81	441	28
61009 CHAUKUNE RURAL MUNICIPALITY	464	59	119	65	217	4

1) NSIC stands for Nepal Standard Industrial Classification.

2) 2075 includes only months Baishakh, Jestha and Asar.

3) Includes "Not reported ", "Unknown" and so on.

Table 4-2 Number of Persons Engaged by Section of Industrial Classification, Year of starting the Business and Local Level

District and Local Level	Section of NSIC ¹⁾					
	H+J					
	Transportation and Storage, Information and Communication					
	Year of starting the business					
	Total	2059 and before	2060 to 2069	2070 to 2071	2072 to 2075 ²⁾	Not Stated ³⁾
Karnali Province						
Total	1,948	723	643	107	221	254
Municipality	1,510	468	621	92	199	130
Rural Municipality	438	255	22	15	22	124
601 Dolpa						
Total	82	50	14	4	6	8
Municipality	75	50	14	0	6	5
Rural Municipality	7	0	0	4	0	3
602 Mugu						
Total	59	12	13	5	8	21
Municipality	48	5	13	5	8	17
Rural Municipality	11	7	0	0	0	4
603 Humla						
Total	135	13	12	4	4	102
Rural Municipality	135	13	12	4	4	102
604 Jumla						
Total	104	41	43	9	10	1
Municipality	85	34	41	5	5	0
Rural Municipality	19	7	2	4	5	1
605 Kalikot						
Total	60	14	24	15	7	0
Municipality	51	5	24	15	7	0
Rural Municipality	9	9	0	0	0	0

1) NSIC stands for Nepal Standard Industrial Classification.

2) 2075 includes only months Baishakh, Jestha and Asar.

3) Includes "Not reported ", "Unknown" and so on.

Table 4-2 Number of Persons Engaged by Section of Industrial Classification, Year of starting the Business and Local Level

District and Local Level	Section of NSIC ¹⁾					
	H+J					
	Transportation and Storage, Information and Communication					
	Year of starting the business					
	Total	2059 and before	2060 to 2069	2070 to 2071	2072 to 2075 ²⁾	Not Stated ³⁾
606 Dailekh						
Total	190	123	17	21	19	10
Municipality	132	67	17	21	17	10
Rural Municipality	58	56	0	0	2	0
607 Jajarkot						
Total	85	36	25	8	14	2
Municipality	55	15	25	8	5	2
Rural Municipality	30	21	0	0	9	0
608 Rukum West						
Total	155	36	43	10	19	47
Municipality	135	16	43	10	19	47
Rural Municipality	20	20	0	0	0	0
609 Salyan						
Total	451	98	195	24	91	43
Municipality	370	40	187	21	89	33
Rural Municipality	81	58	8	3	2	10
610 Surkhet						
Total	627	300	257	7	43	20
Municipality	559	236	257	7	43	16
Rural Municipality	68	64	0	0	0	4

1) NSIC stands for Nepal Standard Industrial Classification.

2) 2075 includes only months Baishakh, Jestha and Asar.

3) Includes "Not reported ", "Unknown" and so on.

Table 4-2 Number of Persons Engaged by Section of Industrial Classification, Year of starting the Business and Local Level

District and Local Level	Section of NSIC ¹⁾					
	H+J					
	Transportation and Storage, Information and Communication					
	Year of starting the business					
	Total	2059 and before	2060 to 2069	2070 to 2071	2072 to 2075 ²⁾	Not Stated ³⁾
Dolpa District	82	50	14	4	6	8
60101 DOLPO BUDDHA RURAL MUNICIPALITY	7	0	0	4	0	3
60102 SHEY PHOKSUNDO RURAL MUNICIPALITY	0	0	0	0	0	0
60103 JAGADULLA RURAL MUNICIPALITY	0	0	0	0	0	0
60104 MUDKECHULA RURAL MUNICIPALITY	0	0	0	0	0	0
60105 TRIPURASUNDARI MUNICIPALITY	9	9	0	0	0	0
60106 THULIBHERI MUNICIPALITY	66	41	14	0	6	5
60107 KAIKE RURAL MUNICIPALITY	0	0	0	0	0	0
60108 CHHARKA TANGSONG RURAL MUNICIPALITY	0	0	0	0	0	0
Mugu District	59	12	13	5	8	21
60201 MUGUMAKARMAROG RURAL MUNICIPALITY	1	1	0	0	0	0
60202 CHHAYANATH RARA MUNICIPALITY	48	5	13	5	8	17
60203 SORU RURAL MUNICIPALITY	5	3	0	0	0	2
60204 KHATYAD RURAL MUNICIPALITY	5	3	0	0	0	2
Humla District	135	13	12	4	4	102
60301 CHANKHELI RURAL MUNICIPALITY	0	0	0	0	0	0
60302 KHARPUNATH RURAL MUNICIPALITY	0	0	0	0	0	0
60303 SIMKOT RURAL MUNICIPALITY	111	10	12	2	0	87
60304 NAMKHA RURAL MUNICIPALITY	3	0	0	2	0	1
60305 SARKEGAD RURAL MUNICIPALITY	3	3	0	0	0	0
60306 ADANCHULI RURAL MUNICIPALITY	18	0	0	0	4	14
60307 TANJAKOT RURAL MUNICIPALITY	0	0	0	0	0	0
Jumla District	104	41	43	9	10	1
60401 PATARASI RURAL MUNICIPALITY	4	4	0	0	0	0
60402 KANAKA SUNDARI RURAL MUNICIPALITY	7	3	0	4	0	0
60403 SINJA RURAL MUNICIPALITY	7	0	2	0	5	0
60404 CHANDANNATH MUNICIPALITY	85	34	41	5	5	0
60405 GUTHICHAUR RURAL MUNICIPALITY	0	0	0	0	0	0
60406 TATOPANI RURAL MUNICIPALITY	0	0	0	0	0	0
60407 TILA RURAL MUNICIPALITY	0	0	0	0	0	0
60408 HIMA RURAL MUNICIPALITY	1	0	0	0	0	1
Kalikot District	60	14	24	15	7	0
60501 PALATA RURAL MUNICIPALITY	5	5	0	0	0	0
60502 PACHAL JHARANA RURAL MUNICIPALITY	0	0	0	0	0	0
60503 RASKOT MUNICIPALITY	3	3	0	0	0	0
60504 SANNI TRIBENI RURAL MUNICIPALITY	0	0	0	0	0	0
60505 NARAHARINATH RURAL MUNICIPALITY	4	4	0	0	0	0
60506 KHANDACHAKRA MUNICIPALITY	45	0	24	15	6	0
60507 TILAGUPHA MUNICIPALITY	3	2	0	0	1	0
60508 MAHAWAI RURAL MUNICIPALITY	0	0	0	0	0	0
60509 SHUVA KALIKA RURAL MUNICIPALITY	0	0	0	0	0	0
Dailekh District	190	123	17	21	19	10
60601 NAUMULE RURAL MUNICIPALITY	3	3	0	0	0	0
60602 MAHABU RURAL MUNICIPALITY	17	17	0	0	0	0
60603 BHAIKABI RURAL MUNICIPALITY	0	0	0	0	0	0
60604 THANTIKANDH RURAL MUNICIPALITY	8	6	0	0	2	0
60605 AATHBIS MUNICIPALITY	12	8	0	0	0	4
60606 CHAMUNDA BINDRASAINI MUNICIPALITY	20	11	0	0	9	0
60607 DULLU MUNICIPALITY	47	21	0	16	4	6
60608 NARAYAN MUNICIPALITY	53	27	17	5	4	0
60609 BHAGAWATIMAI RURAL MUNICIPALITY	10	10	0	0	0	0
60610 DUNGESHWOR RURAL MUNICIPALITY	13	13	0	0	0	0
60611 GURANS RURAL MUNICIPALITY	7	7	0	0	0	0
Jajarkot District	85	36	25	8	14	2
60701 BAREKOT RURAL MUNICIPALITY	9	0	0	0	9	0
60702 KUSE RURAL MUNICIPALITY	7	7	0	0	0	0
60703 JUNICHANDE RURAL MUNICIPALITY	6	6	0	0	0	0
60704 CHHEDAGAD MUNICIPALITY	6	6	0	0	0	0
60705 SHIVALAYA RURAL MUNICIPALITY	8	8	0	0	0	0
60706 BHERI MALIKA MUNICIPALITY	46	8	25	8	5	0
60707 NALAGAD MUNICIPALITY	3	1	0	0	0	2

1) NSIC stands for Nepal Standard Industrial Classification.

2) 2075 includes only months Baishakh, Jestha and Asar.

3) Includes "Not reported", "Unknown" and so on.

Table 4-2 Number of Persons Engaged by Section of Industrial Classification, Year of starting the Business and Local Level

District and Local Level	Section of NSIC ¹⁾					
	H+J					
	Transportation and Storage, Information and Communication					
	Year of starting the business					
	Total	2059 and before	2060 to 2069	2070 to 2071	2072 to 2075 ²⁾	Not Stated ³⁾
Rukum West District	155	36	43	10	19	47
60801 AATHABISAKOT MUNICIPALITY	6	6	0	0	0	0
60802 SANIBHERI RURAL MUNICIPALITY	7	7	0	0	0	0
60803 BANPHIKOT RURAL MUNICIPALITY	10	10	0	0	0	0
60804 MUSIKOT MUNICIPALITY	113	5	43	10	8	47
60805 TRIBENI RURAL MUNICIPALITY	3	3	0	0	0	0
60806 CHAURJAHARI MUNICIPALITY	16	5	0	0	11	0
Salyan District	451	98	195	24	91	43
60901 DARMA RURAL MUNICIPALITY	6	6	0	0	0	0
60902 KUMAKH RURAL MUNICIPALITY	11	9	2	0	0	0
60903 BANAGAD KUPINDE MUNICIPALITY	13	10	1	0	0	2
60904 SHIDHA KUMAKHA RURAL MUNICIPALITY	0	0	0	0	0	0
60905 BAGACHOUR MUNICIPALITY	28	18	0	4	6	0
60906 CHHATRESHWORI RURAL MUNICIPALITY	9	6	0	0	0	3
60907 SHARADA MUNICIPALITY	329	12	186	17	83	31
60908 KALIMATI RURAL MUNICIPALITY	32	23	0	3	2	4
60909 TRIBENI RURAL MUNICIPALITY	5	5	0	0	0	0
60910 KAPURKOT RURAL MUNICIPALITY	18	9	6	0	0	3
Surkhet District	627	300	257	7	43	20
61001 SIMTA RURAL MUNICIPALITY	20	16	0	0	0	4
61002 CHINGAD RURAL MUNICIPALITY	18	18	0	0	0	0
61003 LEKABESHI MUNICIPALITY	12	9	0	0	0	3
61004 GURBHAKOT MUNICIPALITY	22	17	0	0	5	0
61005 BHERIGANGA MUNICIPALITY	48	31	0	0	17	0
61006 BIRENDRANAGAR MUNICIPALITY	459	169	253	7	19	11
61007 BARAHATAL RURAL MUNICIPALITY	10	10	0	0	0	0
61008 PANCHAPURI MUNICIPALITY	18	10	4	0	2	2
61009 CHAUKUNE RURAL MUNICIPALITY	20	20	0	0	0	0

1) NSIC stands for Nepal Standard Industrial Classification.

2) 2075 includes only months Baishakh, Jestha and Asar.

3) Includes "Not reported ", "Unknown" and so on.

Table 4-2 Number of Persons Engaged by Section of Industrial Classification, Year of starting the Business and Local Level

District and Local Level	Section of NSIC ¹⁾					
	I					
	Accommodation and Food Service					
	Year of starting the business					
	Total	2059 and before	2060 to 2069	2070 to 2071	2072 to 2075 ²⁾	Not Stated ³⁾
Karnali Province						
Total	13,398	1,107	3,550	2,074	6,418	249
Municipality	8,986	678	2,226	1,374	4,593	115
Rural Municipality	4,412	429	1,324	700	1,825	134
601 Dolpa						
Total	505	96	176	93	134	6
Municipality	216	16	49	52	99	0
Rural Municipality	289	80	127	41	35	6
602 Mugu						
Total	911	68	181	148	505	9
Municipality	536	46	93	66	327	4
Rural Municipality	375	22	88	82	178	5
603 Humla						
Total	773	47	237	121	295	73
Rural Municipality	773	47	237	121	295	73
604 Jumla						
Total	976	44	285	216	422	9
Municipality	401	17	117	79	183	5
Rural Municipality	575	27	168	137	239	4
605 Kalikot						
Total	900	48	248	139	442	23
Municipality	650	28	178	105	326	13
Rural Municipality	250	20	70	34	116	10

1) NSIC stands for Nepal Standard Industrial Classification.

2) 2075 includes only months Baishakh, Jestha and Asar.

3) Includes "Not reported ", "Unknown" and so on.

Table 4-2 Number of Persons Engaged by Section of Industrial Classification, Year of starting the Business and Local Level

District and Local Level	Section of NSIC ¹⁾					
	I					
	Accommodation and Food Service					
	Year of starting the business					
	Total	2059 and before	2060 to 2069	2070 to 2071	2072 to 2075 ²⁾	Not Stated ³⁾
606 Dailekh						
Total	2,138	178	663	352	929	16
Municipality	1,359	100	419	251	577	12
Rural Municipality	779	78	244	101	352	4
607 Jajarkot						
Total	782	57	190	158	372	5
Municipality	636	38	153	130	311	4
Rural Municipality	146	19	37	28	61	1
608 Rukum West						
Total	1,064	50	254	175	578	7
Municipality	829	39	195	138	452	5
Rural Municipality	235	11	59	37	126	2
609 Salyan						
Total	1,429	148	373	194	698	16
Municipality	931	98	246	135	450	2
Rural Municipality	498	50	127	59	248	14
610 Surkhet						
Total	3,920	371	943	478	2,043	85
Municipality	3,428	296	776	418	1,868	70
Rural Municipality	492	75	167	60	175	15

1) NSIC stands for Nepal Standard Industrial Classification.

2) 2075 includes only months Baishakh, Jestha and Asar.

3) Includes "Not reported", "Unknown" and so on.

Table 4-2 Number of Persons Engaged by Section of Industrial Classification, Year of starting the Business and Local Level

District and Local Level	Section of NSIC ¹⁾						Not Stated ³⁾
	I						
	Accommodation and Food Service						
	Year of starting the business						
	Total	2059 and before	2060 to 2069	2070 to 2071	2072 to 2075 ²⁾		
Dolpa District	505	96	176	93	134	6	
60101 DOLPO BUDDHA RURAL MUNICIPALITY	118	47	39	26	0	6	
60102 SHEY PHOKSUNDO RURAL MUNICIPALITY	75	4	63	4	4	0	
60103 JAGADULLA RURAL MUNICIPALITY	2	0	0	0	2	0	
60104 MUDKECHULA RURAL MUNICIPALITY	0	0	0	0	0	0	
60105 TRIPURASUNDARI MUNICIPALITY	107	2	16	31	58	0	
60106 THULIBHERI MUNICIPALITY	109	14	33	21	41	0	
60107 KAIKE RURAL MUNICIPALITY	58	14	17	9	18	0	
60108 CHHARKA TANGSONG RURAL MUNICIPALITY	36	15	8	2	11	0	
Mugu District	911	68	181	148	505	9	
60201 MUGUMAKARMAROG RURAL MUNICIPALITY	136	2	34	45	55	0	
60202 CHHAYANATH RARA MUNICIPALITY	536	46	93	66	327	4	
60203 SORU RURAL MUNICIPALITY	86	10	28	10	33	5	
60204 KHATYAD RURAL MUNICIPALITY	153	10	26	27	90	0	
Humla District	773	47	237	121	295	73	
60301 CHANKHELI RURAL MUNICIPALITY	57	0	21	11	25	0	
60302 KHARPUNATH RURAL MUNICIPALITY	82	8	22	10	39	3	
60303 SIMKOT RURAL MUNICIPALITY	236	8	78	42	108	0	
60304 NAMKHA RURAL MUNICIPALITY	214	11	61	38	37	67	
60305 SARKEGAD RURAL MUNICIPALITY	74	8	33	10	20	3	
60306 ADANCHULI RURAL MUNICIPALITY	66	6	10	7	43	0	
60307 TANJAKOT RURAL MUNICIPALITY	44	6	12	3	23	0	
Jumla District	976	44	285	216	422	9	
60401 PATARASI RURAL MUNICIPALITY	48	5	6	11	26	0	
60402 KANAKA SUNDARI RURAL MUNICIPALITY	167	5	52	36	70	4	
60403 SINJA RURAL MUNICIPALITY	88	0	31	28	29	0	
60404 CHANDANNATH MUNICIPALITY	401	17	117	79	183	5	
60405 GUTHICHAUR RURAL MUNICIPALITY	48	0	24	12	12	0	
60406 TATOPANI RURAL MUNICIPALITY	40	0	14	3	23	0	
60407 TILA RURAL MUNICIPALITY	94	8	25	18	43	0	
60408 HIMA RURAL MUNICIPALITY	90	9	16	29	36	0	
Kalikot District	900	48	248	139	442	23	
60501 PALATA RURAL MUNICIPALITY	9	2	5	0	2	0	
60502 PACHAL JHARANA RURAL MUNICIPALITY	60	2	27	5	26	0	
60503 RASKOT MUNICIPALITY	43	0	18	9	16	0	
60504 SANNI TRIBENI RURAL MUNICIPALITY	26	0	4	8	14	0	
60505 NARAHARINATH RURAL MUNICIPALITY	55	0	7	13	35	0	
60506 KHANDACHAKRA MUNICIPALITY	433	22	118	62	218	13	
60507 TILAGUPHA MUNICIPALITY	174	6	42	34	92	0	
60508 MAHAWAI RURAL MUNICIPALITY	49	15	9	6	13	6	
60509 SHUVA KALIKA RURAL MUNICIPALITY	51	1	18	2	26	4	
Dailekh District	2,138	178	663	352	929	16	
60601 NAUMULE RURAL MUNICIPALITY	133	7	29	16	81	0	
60602 MAHABU RURAL MUNICIPALITY	48	2	17	7	22	0	
60603 BHAIKABI RURAL MUNICIPALITY	125	21	43	14	47	0	
60604 THANTIKANDH RURAL MUNICIPALITY	77	3	20	5	47	2	
60605 AATHBIS MUNICIPALITY	365	11	108	78	168	0	
60606 CHAMUNDA BINDRASAINI MUNICIPALITY	204	4	42	54	102	2	
60607 DULLU MUNICIPALITY	326	39	102	51	126	8	
60608 NARAYAN MUNICIPALITY	464	46	167	68	181	2	
60609 BHAGAWATIMAI RURAL MUNICIPALITY	58	4	26	5	23	0	
60610 DUNGESHWOR RURAL MUNICIPALITY	126	26	46	14	40	0	
60611 GURANS RURAL MUNICIPALITY	212	15	63	40	92	2	
Jajarkot District	782	57	190	158	372	5	
60701 BAREKOT RURAL MUNICIPALITY	38	2	2	9	24	1	
60702 KUSE RURAL MUNICIPALITY	17	2	2	3	10	0	
60703 JUNICHANDE RURAL MUNICIPALITY	16	2	6	4	4	0	
60704 CHHEDAGAD MUNICIPALITY	180	4	40	32	104	0	
60705 SHIVALAYA RURAL MUNICIPALITY	75	13	27	12	23	0	
60706 BHERI MALIKA MUNICIPALITY	288	24	70	58	136	0	
60707 NALAGAD MUNICIPALITY	168	10	43	40	71	4	

1) NSIC stands for Nepal Standard Industrial Classification.

2) 2075 includes only months Baishakh, Jestha and Asar.

3) Includes "Not reported", "Unknown" and so on.

Table 4-2 Number of Persons Engaged by Section of Industrial Classification, Year of starting the Business and Local Level

District and Local Level	Section of NSIC ¹⁾					
	I					
	Accommodation and Food Service					
	Year of starting the business					
	Total	2059 and before	2060 to 2069	2070 to 2071	2072 to 2075 ²⁾	Not Stated ³⁾
Rukum West District	1,064	50	254	175	578	7
60801 AATHABISAKOT MUNICIPALITY	173	10	31	34	98	0
60802 SANIBHERI RURAL MUNICIPALITY	64	0	16	6	42	0
60803 BANPHIKOT RURAL MUNICIPALITY	60	1	15	6	38	0
60804 MUSIKOT MUNICIPALITY	472	14	118	71	265	4
60805 TRIBENI RURAL MUNICIPALITY	111	10	28	25	46	2
60806 CHAURJAHARI MUNICIPALITY	184	15	46	33	89	1
Salyan District	1,429	148	373	194	698	16
60901 DARMA RURAL MUNICIPALITY	60	7	7	8	38	0
60902 KUMAKH RURAL MUNICIPALITY	48	3	15	14	16	0
60903 BANAGAD KUPINDE MUNICIPALITY	177	20	62	25	70	0
60904 SHIDHA KUMAKHA RURAL MUNICIPALITY	63	10	14	5	34	0
60905 BAGACHOUR MUNICIPALITY	350	17	80	42	209	2
60906 CHHATRESHWORI RURAL MUNICIPALITY	63	5	11	7	31	9
60907 SHARADA MUNICIPALITY	404	61	104	68	171	0
60908 KALIMATI RURAL MUNICIPALITY	72	6	25	4	32	5
60909 TRIBENI RURAL MUNICIPALITY	104	4	33	11	56	0
60910 KAPURKOT RURAL MUNICIPALITY	88	15	22	10	41	0
Surkhet District	3,920	371	943	478	2,043	85
61001 SIMTA RURAL MUNICIPALITY	132	20	41	19	48	4
61002 CHINGAD RURAL MUNICIPALITY	50	12	11	7	20	0
61003 LEKABESHI MUNICIPALITY	153	10	36	28	79	0
61004 GURBHAKOT MUNICIPALITY	386	46	85	59	192	4
61005 BHERIGANGA MUNICIPALITY	368	41	105	44	173	5
61006 BIRENDRANAGAR MUNICIPALITY	2,338	178	506	256	1,347	51
61007 BARAHATAL RURAL MUNICIPALITY	161	21	56	20	58	6
61008 PANCHAPURI MUNICIPALITY	183	21	44	31	77	10
61009 CHAUKUNE RURAL MUNICIPALITY	149	22	59	14	49	5

1) NSIC stands for Nepal Standard Industrial Classification.

2) 2075 includes only months Baishakh, Jestha and Asar.

3) Includes "Not reported ", "Unknown" and so on.

Table 4-2 Number of Persons Engaged by Section of Industrial Classification, Year of starting the Business and Local Level

District and Local Level	Section of NSIC ¹⁾					
	K					
	Financial and Insurance					
	Year of starting the business					
	Total	2059 and before	2060 to 2069	2070 to 2071	2072 to 2075 ²⁾	Not Stated ³⁾
Karnali Province						
Total	5,994	2,636	1,098	662	1,531	67
Municipality	4,705	2,573	813	305	952	62
Rural Municipality	1,289	63	285	357	579	5
601 Dolpa						
Total	36	11	5	20	0	0
Municipality	36	11	5	20	0	0
Rural Municipality	0	0	0	0	0	0
602 Mugu						
Total	945	29	180	166	570	0
Municipality	364	25	60	28	251	0
Rural Municipality	581	4	120	138	319	0
603 Humla						
Total	242	17	19	167	38	1
Rural Municipality	242	17	19	167	38	1
604 Jumla						
Total	220	46	63	30	80	1
Municipality	150	39	52	19	40	0
Rural Municipality	70	7	11	11	40	1
605 Kalikot						
Total	97	6	10	20	60	1
Municipality	88	6	5	20	56	1
Rural Municipality	9	0	5	0	4	0

1) NSIC stands for Nepal Standard Industrial Classification.

2) 2075 includes only months Baishakh, Jestha and Asar.

3) Includes "Not reported ", "Unknown" and so on.

Table 4-2 Number of Persons Engaged by Section of Industrial Classification, Year of starting the Business and Local Level

District and Local Level	Section of NSIC ¹⁾					
	K					
	Financial and Insurance					
	Year of starting the business					
	Total	2059 and before	2060 to 2069	2070 to 2071	2072 to 2075 ²⁾	Not Stated ³⁾
606 Dailekh						
Total	259	57	88	37	75	2
Municipality	184	44	62	32	45	1
Rural Municipality	75	13	26	5	30	1
607 Jajarkot						
Total	179	21	52	30	60	16
Municipality	164	21	40	30	57	16
Rural Municipality	15	0	12	0	3	0
608 Rukum West						
Total	329	20	136	66	101	6
Municipality	285	20	129	63	67	6
Rural Municipality	44	0	7	3	34	0
609 Salyan						
Total	581	71	150	66	292	2
Municipality	359	53	80	41	185	0
Rural Municipality	222	18	70	25	107	2
610 Surkhet						
Total	3,106	2,358	395	60	255	38
Municipality	3,075	2,354	380	52	251	38
Rural Municipality	31	4	15	8	4	0

1) NSIC stands for Nepal Standard Industrial Classification.

2) 2075 includes only months Baishakh, Jestha and Asar.

3) Includes "Not reported ", "Unknown" and so on.

Table 4-2 Number of Persons Engaged by Section of Industrial Classification, Year of starting the Business and Local Level

District and Local Level	Section of NSIC ¹⁾					
	K					
	Financial and Insurance					
	Year of starting the business					
	Total	2059 and before	2060 to 2069	2070 to 2071	2072 to 2075 ²⁾	Not Stated ³⁾
Dolpa District	36	11	5	20	0	0
60101 DOLPO BUDDHA RURAL MUNICIPALITY	0	0	0	0	0	0
60102 SHEY PHOKSUNDO RURAL MUNICIPALITY	0	0	0	0	0	0
60103 JAGADULLA RURAL MUNICIPALITY	0	0	0	0	0	0
60104 MUDKECHULA RURAL MUNICIPALITY	0	0	0	0	0	0
60105 TRIPURASUNDARI MUNICIPALITY	0	0	0	0	0	0
60106 THULIBHERI MUNICIPALITY	36	11	5	20	0	0
60107 KAIKE RURAL MUNICIPALITY	0	0	0	0	0	0
60108 CHHARKA TANGSONG RURAL MUNICIPALITY	0	0	0	0	0	0
Mugu District	945	29	180	166	570	0
60201 MUGUMAKARMAROG RURAL MUNICIPALITY	0	0	0	0	0	0
60202 CHHAYANATH RARA MUNICIPALITY	364	25	60	28	251	0
60203 SORU RURAL MUNICIPALITY	5	0	0	0	5	0
60204 KHATYAD RURAL MUNICIPALITY	576	4	120	138	314	0
Humla District	242	17	19	167	38	1
60301 CHANKHELI RURAL MUNICIPALITY	2	0	2	0	0	0
60302 KHARPUNATH RURAL MUNICIPALITY	1	0	0	0	0	1
60303 SIMKOT RURAL MUNICIPALITY	44	17	14	3	10	0
60304 NAMKHA RURAL MUNICIPALITY	1	0	0	1	0	0
60305 SARKEGAD RURAL MUNICIPALITY	10	0	3	0	7	0
60306 ADANCHULI RURAL MUNICIPALITY	183	0	0	163	20	0
60307 TANJAKOT RURAL MUNICIPALITY	1	0	0	0	1	0
Jumla District	220	46	63	30	80	1
60401 PATARASI RURAL MUNICIPALITY	4	1	0	1	2	0
60402 KANAKA SUNDARI RURAL MUNICIPALITY	8	0	2	1	5	0
60403 SINJA RURAL MUNICIPALITY	31	0	4	7	19	1
60404 CHANDANNATH MUNICIPALITY	150	39	52	19	40	0
60405 GUTHICHAUR RURAL MUNICIPALITY	6	0	1	0	5	0
60406 TATOPANI RURAL MUNICIPALITY	2	0	0	1	1	0
60407 TILA RURAL MUNICIPALITY	17	6	3	0	8	0
60408 HIMA RURAL MUNICIPALITY	2	0	1	1	0	0
Kalikot District	97	6	10	20	60	1
60501 PALATA RURAL MUNICIPALITY	5	0	5	0	0	0
60502 PACHAL JHARANA RURAL MUNICIPALITY	0	0	0	0	0	0
60503 RASKOT MUNICIPALITY	9	0	0	0	9	0
60504 SANNI TRIBENI RURAL MUNICIPALITY	0	0	0	0	0	0
60505 NARAHARINATH RURAL MUNICIPALITY	0	0	0	0	0	0
60506 KHANDACHAKRA MUNICIPALITY	63	6	2	20	35	0
60507 TILAGUPHA MUNICIPALITY	16	0	3	0	12	1
60508 MAHAWAI RURAL MUNICIPALITY	0	0	0	0	0	0
60509 SHUVA KALIKA RURAL MUNICIPALITY	4	0	0	0	4	0
Dailekh District	259	57	88	37	75	2
60601 NAUMULE RURAL MUNICIPALITY	24	3	5	0	16	0
60602 MAHABU RURAL MUNICIPALITY	1	0	1	0	0	0
60603 BHAIKABI RURAL MUNICIPALITY	7	0	5	1	1	0
60604 THANTIKANDH RURAL MUNICIPALITY	4	2	0	0	2	0
60605 AATHBIS MUNICIPALITY	21	0	1	0	20	0
60606 CHAMUNDA BINDRASAINI MUNICIPALITY	4	0	3	1	0	0
60607 DULLU MUNICIPALITY	46	5	7	25	8	1
60608 NARAYAN MUNICIPALITY	113	39	51	6	17	0
60609 BHAGAWATIMAI RURAL MUNICIPALITY	9	0	2	1	5	1
60610 DUNGESHWOR RURAL MUNICIPALITY	13	0	8	1	4	0
60611 GURANS RURAL MUNICIPALITY	17	8	5	2	2	0
Jajarkot District	179	21	52	30	60	16
60701 BAREKOT RURAL MUNICIPALITY	0	0	0	0	0	0
60702 KUSE RURAL MUNICIPALITY	9	0	9	0	0	0
60703 JUNICHANDE RURAL MUNICIPALITY	0	0	0	0	0	0
60704 CHHEDAGAD MUNICIPALITY	6	0	0	0	6	0
60705 SHIVALAYA RURAL MUNICIPALITY	6	0	3	0	3	0
60706 BHERI MALIKA MUNICIPALITY	158	21	40	30	51	16
60707 NALAGAD MUNICIPALITY	0	0	0	0	0	0

1) NSIC stands for Nepal Standard Industrial Classification.

2) 2075 includes only months Baishakh, Jestha and Asar.

3) Includes "Not reported", "Unknown" and so on.

Table 4-2 Number of Persons Engaged by Section of Industrial Classification, Year of starting the Business and Local Level

District and Local Level	Section of NSIC ¹⁾					
	K					
	Financial and Insurance					
	Year of starting the business					
	Total	2059 and before	2060 to 2069	2070 to 2071	2072 to 2075 ²⁾	Not Stated ³⁾
Rukum West District	329	20	136	66	101	6
60801 AATHABISAKOT MUNICIPALITY	27	0	10	1	16	0
60802 SANIBHERI RURAL MUNICIPALITY	31	0	5	3	23	0
60803 BANPHIKOT RURAL MUNICIPALITY	3	0	0	0	3	0
60804 MUSIKOT MUNICIPALITY	198	20	79	53	46	0
60805 TRIBENI RURAL MUNICIPALITY	10	0	2	0	8	0
60806 CHAURJAHARI MUNICIPALITY	60	0	40	9	5	6
Salyan District	581	71	150	66	292	2
60901 DARMA RURAL MUNICIPALITY	24	0	0	0	24	0
60902 KUMAKH RURAL MUNICIPALITY	64	0	32	10	22	0
60903 BANAGAD KUPINDE MUNICIPALITY	40	2	18	0	20	0
60904 SHIDHA KUMAKHA RURAL MUNICIPALITY	41	10	24	0	7	0
60905 BAGACHOUR MUNICIPALITY	137	3	19	3	112	0
60906 CHHATRESHWORI RURAL MUNICIPALITY	7	0	0	3	2	2
60907 SHARADA MUNICIPALITY	182	48	43	38	53	0
60908 KALIMATI RURAL MUNICIPALITY	14	1	0	0	13	0
60909 TRIBENI RURAL MUNICIPALITY	47	2	13	4	28	0
60910 KAPURKOT RURAL MUNICIPALITY	25	5	1	8	11	0
Surkhet District	3,106	2,358	395	60	255	38
61001 SIMTA RURAL MUNICIPALITY	9	4	0	5	0	0
61002 CHINGAD RURAL MUNICIPALITY	4	0	3	0	1	0
61003 LEKABESHI MUNICIPALITY	48	21	11	0	16	0
61004 GURBHAKOT MUNICIPALITY	88	4	33	24	27	0
61005 BHERIGANGA MUNICIPALITY	110	59	24	7	20	0
61006 BIRENDRANAGAR MUNICIPALITY	2,771	2,260	306	21	158	26
61007 BARAHATAL RURAL MUNICIPALITY	7	0	7	0	0	0
61008 PANCHAPURI MUNICIPALITY	58	10	6	0	30	12
61009 CHAUKUNE RURAL MUNICIPALITY	11	0	5	3	3	0

1) NSIC stands for Nepal Standard Industrial Classification.

2) 2075 includes only months Baishakh, Jestha and Asar.

3) Includes "Not reported ", "Unknown" and so on.

Table 4-2 Number of Persons Engaged by Section of Industrial Classification, Year of starting the Business and Local Level

District and Local Level	Section of NSIC ¹⁾					
	P					
	Education					
	Year of starting the business					
	Total	2059 and before	2060 to 2069	2070 to 2071	2072 to 2075 ²⁾	Not Stated ³⁾
Karnali Province						
Total	28,518	20,631	5,943	747	1,019	178
Municipality	15,361	10,086	3,981	554	653	87
Rural Municipality	13,157	10,545	1,962	193	366	91
601 Dolpa						
Total	667	552	92	0	7	16
Municipality	415	311	85	0	7	12
Rural Municipality	252	241	7	0	0	4
602 Mugu						
Total	994	791	142	13	39	9
Municipality	342	247	71	4	20	0
Rural Municipality	652	544	71	9	19	9
603 Humla						
Total	1,084	940	126	10	8	0
Rural Municipality	1,084	940	126	10	8	0
604 Jumla						
Total	2,059	1,612	307	74	63	3
Municipality	533	430	75	19	9	0
Rural Municipality	1,526	1,182	232	55	54	3
605 Kalikot						
Total	2,299	1,780	428	34	45	12
Municipality	917	635	224	21	25	12
Rural Municipality	1,382	1,145	204	13	20	0

1) NSIC stands for Nepal Standard Industrial Classification.

2) 2075 includes only months Baishakh, Jestha and Asar.

3) Includes "Not reported ", "Unknown" and so on.

Table 4-2 Number of Persons Engaged by Section of Industrial Classification, Year of starting the Business and Local Level

District and Local Level	Section of NSIC ¹⁾					
	P					
	Education					
	Year of starting the business					
	Total	2059 and before	2060 to 2069	2070 to 2071	2072 to 2075 ²⁾	Not Stated ³⁾
606 Dailekh						
Total	4,200	3,204	715	95	173	13
Municipality	2,091	1,488	428	54	121	0
Rural Municipality	2,109	1,716	287	41	52	13
607 Jajarkot						
Total	2,824	2,158	449	73	139	5
Municipality	1,575	1,185	288	60	42	0
Rural Municipality	1,249	973	161	13	97	5
608 Rukum West						
Total	2,940	2,056	712	89	81	2
Municipality	1,764	1,185	454	75	50	0
Rural Municipality	1,176	871	258	14	31	2
609 Salyan						
Total	4,071	2,852	948	50	171	50
Municipality	1,911	1,233	518	37	123	0
Rural Municipality	2,160	1,619	430	13	48	50
610 Surkhet						
Total	7,380	4,686	2,024	309	293	68
Municipality	5,813	3,372	1,838	284	256	63
Rural Municipality	1,567	1,314	186	25	37	5

1) NSIC stands for Nepal Standard Industrial Classification.

2) 2075 includes only months Baishakh, Jestha and Asar.

3) Includes "Not reported ", "Unknown" and so on.

Table 4-2 Number of Persons Engaged by Section of Industrial Classification, Year of starting the Business and Local Level

District and Local Level	Section of NSIC ¹⁾					
	P					
	Education					
	Year of starting the business					
	Total	2059 and before	2060 to 2069	2070 to 2071	2072 to 2075 ²⁾	Not Stated ³⁾
Dolpa District	667	552	92	0	7	16
60101 DOLPO BUDDHA RURAL MUNICIPALITY	41	41	0	0	0	0
60102 SHEY PHOKSUNDO RURAL MUNICIPALITY	62	59	3	0	0	0
60103 JAGADULLA RURAL MUNICIPALITY	48	48	0	0	0	0
60104 MUDKECHULA RURAL MUNICIPALITY	24	20	0	0	0	4
60105 TRIPURASUNDARI MUNICIPALITY	218	161	44	0	7	6
60106 THULIBHERI MUNICIPALITY	197	150	41	0	0	6
60107 KAIKE RURAL MUNICIPALITY	56	52	4	0	0	0
60108 CHHARKA TANGSONG RURAL MUNICIPALITY	21	21	0	0	0	0
Mugu District	994	791	142	13	39	9
60201 MUGUMAKARMAROG RURAL MUNICIPALITY	90	77	13	0	0	0
60202 CHHAYANATH RARA MUNICIPALITY	342	247	71	4	20	0
60203 SORU RURAL MUNICIPALITY	244	208	21	0	15	0
60204 KHATYAD RURAL MUNICIPALITY	318	259	37	9	4	9
Humla District	1,084	940	126	10	8	0
60301 CHANKHELI RURAL MUNICIPALITY	145	128	17	0	0	0
60302 KHARPUNATH RURAL MUNICIPALITY	133	126	5	0	2	0
60303 SIMKOT RURAL MUNICIPALITY	233	192	41	0	0	0
60304 NAMKHA RURAL MUNICIPALITY	73	73	0	0	0	0
60305 SARKEGAD RURAL MUNICIPALITY	194	161	33	0	0	0
60306 ADANCHULI RURAL MUNICIPALITY	164	134	14	10	6	0
60307 TANJAKOT RURAL MUNICIPALITY	142	126	16	0	0	0
Jumla District	2,059	1,612	307	74	63	3
60401 PATARASI RURAL MUNICIPALITY	243	163	35	39	6	0
60402 KANAKA SUNDARI RURAL MUNICIPALITY	221	174	35	0	12	0
60403 SINJA RURAL MUNICIPALITY	236	195	33	6	2	0
60404 CHANDANNATH MUNICIPALITY	533	430	75	19	9	0
60405 GUTHICHAUR RURAL MUNICIPALITY	114	97	0	0	17	0
60406 TATOPANI RURAL MUNICIPALITY	273	190	83	0	0	0
60407 TILA RURAL MUNICIPALITY	254	217	25	3	6	3
60408 HIMA RURAL MUNICIPALITY	185	146	21	7	11	0
Kalikot District	2,299	1,780	428	34	45	12
60501 PALATA RURAL MUNICIPALITY	208	176	26	0	6	0
60502 PACHAL JHARANA RURAL MUNICIPALITY	216	182	33	0	1	0
60503 RASKOT MUNICIPALITY	230	171	55	4	0	0
60504 SANNI TRIBENI RURAL MUNICIPALITY	238	205	22	5	6	0
60505 NARAHARINATH RURAL MUNICIPALITY	367	292	75	0	0	0
60506 KHANDACHAKRA MUNICIPALITY	391	235	112	16	16	12
60507 TILAGUPHA MUNICIPALITY	296	229	57	1	9	0
60508 MAHAWAI RURAL MUNICIPALITY	144	116	25	2	1	0
60509 SHUVA KALIKA RURAL MUNICIPALITY	209	174	23	6	6	0
Dailekh District	4,200	3,204	715	95	173	13
60601 NAUMULE RURAL MUNICIPALITY	317	271	37	9	0	0
60602 MAHABU RURAL MUNICIPALITY	297	237	40	0	17	3
60603 BHAIRABI RURAL MUNICIPALITY	318	195	78	10	25	10
60604 THANTIKANDH RURAL MUNICIPALITY	259	191	57	11	0	0
60605 AATHBIS MUNICIPALITY	460	326	101	0	33	0
60606 CHAMUNDA BINDRASAINI MUNICIPALITY	433	317	101	7	8	0
60607 DULLU MUNICIPALITY	601	457	92	12	40	0
60608 NARAYAN MUNICIPALITY	597	388	134	35	40	0
60609 BHAGAWATIMAI RURAL MUNICIPALITY	268	239	25	0	4	0
60610 DUNGESHWOR RURAL MUNICIPALITY	268	218	33	11	6	0
60611 GURANS RURAL MUNICIPALITY	382	365	17	0	0	0
Jajarkot District	2,824	2,158	449	73	139	5
60701 BAREKOT RURAL MUNICIPALITY	351	236	48	12	55	0
60702 KUSE RURAL MUNICIPALITY	306	293	0	0	13	0
60703 JUNICHANDE RURAL MUNICIPALITY	321	222	78	0	16	5
60704 CHHEDAGAD MUNICIPALITY	626	503	82	32	9	0
60705 SHIVALAYA RURAL MUNICIPALITY	271	222	35	1	13	0
60706 BHERI MALIKA MUNICIPALITY	582	388	137	28	29	0
60707 NALAGAD MUNICIPALITY	367	294	69	0	4	0

1) NSIC stands for Nepal Standard Industrial Classification.

2) 2075 includes only months Baishakh, Jestha and Asar.

3) Includes "Not reported", "Unknown" and so on.

Table 4-2 Number of Persons Engaged by Section of Industrial Classification, Year of starting the Business and Local Level

District and Local Level	Section of NSIC ¹⁾					
	P					
	Education					
	Year of starting the business					
	Total	2059 and before	2060 to 2069	2070 to 2071	2072 to 2075 ²⁾	Not Stated ³⁾
Rukum West District	2,940	2,056	712	89	81	2
60801 AATHABISAKOT MUNICIPALITY	409	298	79	21	11	0
60802 SANIBHERI RURAL MUNICIPALITY	400	309	74	13	2	2
60803 BANPHIKOT RURAL MUNICIPALITY	389	282	95	0	12	0
60804 MUSIKOT MUNICIPALITY	864	529	243	54	38	0
60805 TRIBENI RURAL MUNICIPALITY	387	280	89	1	17	0
60806 CHAURJAHARI MUNICIPALITY	491	358	132	0	1	0
Salyan District	4,071	2,852	948	50	171	50
60901 DARMA RURAL MUNICIPALITY	333	243	90	0	0	0
60902 KUMAKH RURAL MUNICIPALITY	396	320	55	6	15	0
60903 BANAGAD KUPINDE MUNICIPALITY	467	380	65	10	12	0
60904 SHIDHA KUMAKHA RURAL MUNICIPALITY	217	183	25	0	9	0
60905 BAGACHOUR MUNICIPALITY	691	407	186	25	73	0
60906 CHHATRESHWORI RURAL MUNICIPALITY	356	254	51	7	11	33
60907 SHARADA MUNICIPALITY	753	446	267	2	38	0
60908 KALIMATI RURAL MUNICIPALITY	322	271	29	0	8	14
60909 TRIBENI RURAL MUNICIPALITY	292	172	115	0	5	0
60910 KAPURKOT RURAL MUNICIPALITY	244	176	65	0	0	3
Surkhet District	7,380	4,686	2,024	309	293	68
61001 SIMTA RURAL MUNICIPALITY	473	355	93	8	17	0
61002 CHINGAD RURAL MUNICIPALITY	268	249	19	0	0	0
61003 LEKABESHI MUNICIPALITY	510	398	83	7	22	0
61004 GURBHAKOT MUNICIPALITY	809	527	220	36	26	0
61005 BHERIGANGA MUNICIPALITY	664	375	163	55	27	44
61006 BIRENDRANAGAR MUNICIPALITY	3,261	1,740	1,164	178	160	19
61007 BARAHATAL RURAL MUNICIPALITY	417	373	26	17	0	1
61008 PANCHAPURI MUNICIPALITY	569	332	208	8	21	0
61009 CHAUKUNE RURAL MUNICIPALITY	409	337	48	0	20	4

1) NSIC stands for Nepal Standard Industrial Classification.

2) 2075 includes only months Baishakh, Jestha and Asar.

3) Includes "Not reported ", "Unknown" and so on.

Table 4-2 Number of Persons Engaged by Section of Industrial Classification, Year of starting the Business and Local Level

District and Local Level	Section of NSIC ¹⁾					
	Q					
	Human Health and Social Work					
	Year of starting the business					
	Total	2059 and before	2060 to 2069	2070 to 2071	2072 to 2075 ²⁾	Not Stated ³⁾
Karnali Province						
Total	5,997	2,708	1,148	742	1,033	366
Municipality	2,776	1,337	677	128	450	184
Rural Municipality	3,221	1,371	471	614	583	182
601 Dolpa						
Total	144	42	56	19	14	13
Municipality	75	10	49	8	0	8
Rural Municipality	69	32	7	11	14	5
602 Mugu						
Total	542	112	82	84	247	17
Municipality	128	43	7	3	75	0
Rural Municipality	414	69	75	81	172	17
603 Humla						
Total	611	174	38	326	21	52
Rural Municipality	611	174	38	326	21	52
604 Jumla						
Total	537	191	248	18	52	28
Municipality	232	29	198	0	5	0
Rural Municipality	305	162	50	18	47	28
605 Kalikot						
Total	375	231	20	30	64	30
Municipality	134	82	5	5	19	23
Rural Municipality	241	149	15	25	45	7

1) NSIC stands for Nepal Standard Industrial Classification.

2) 2075 includes only months Baishakh, Jestha and Asar.

3) Includes "Not reported ", "Unknown" and so on.

Table 4-2 Number of Persons Engaged by Section of Industrial Classification, Year of starting the Business and Local Level

District and Local Level	Section of NSIC ¹⁾					
	Q					
	Human Health and Social Work					
	Year of starting the business					
	Total	2059 and before	2060 to 2069	2070 to 2071	2072 to 2075 ²⁾	Not Stated ³⁾
606 Dailekh						
Total	796	459	147	18	57	115
Municipality	370	212	47	2	23	86
Rural Municipality	426	247	100	16	34	29
607 Jajarkot						
Total	343	262	36	8	35	2
Municipality	189	147	20	4	16	2
Rural Municipality	154	115	16	4	19	0
608 Rukum West						
Total	492	324	34	41	83	10
Municipality	358	248	25	17	68	0
Rural Municipality	134	76	9	24	15	10
609 Salyan						
Total	1,035	341	224	128	292	50
Municipality	417	184	87	35	95	16
Rural Municipality	618	157	137	93	197	34
610 Surkhet						
Total	1,122	572	263	70	168	49
Municipality	873	382	239	54	149	49
Rural Municipality	249	190	24	16	19	0

1) NSIC stands for Nepal Standard Industrial Classification.

2) 2075 includes only months Baishakh, Jestha and Asar.

3) Includes "Not reported ", "Unknown" and so on.

Table 4-2 Number of Persons Engaged by Section of Industrial Classification, Year of starting the Business and Local Level

District and Local Level	Section of NSIC ¹⁾					
	Q					
	Human Health and Social Work					
	Year of starting the business					
	Total	2059 and before	2060 to 2069	2070 to 2071	2072 to 2075 ²⁾	Not Stated ³⁾
Dolpa District	144	42	56	19	14	13
60101 DOLPO BUDDHA RURAL MUNICIPALITY	0	0	0	0	0	0
60102 SHEY PHOKSUNDO RURAL MUNICIPALITY	14	3	7	4	0	0
60103 JAGADULLA RURAL MUNICIPALITY	12	0	0	3	9	0
60104 MUDKECHULA RURAL MUNICIPALITY	23	14	0	4	5	0
60105 TRIPURASUNDARI MUNICIPALITY	36	10	10	8	0	8
60106 THULIBHERI MUNICIPALITY	39	0	39	0	0	0
60107 KAIKE RURAL MUNICIPALITY	16	11	0	0	0	5
60108 CHHARKA TANGSONG RURAL MUNICIPALITY	4	4	0	0	0	0
Mugu District	542	112	82	84	247	17
60201 MUGUMAKARMAROG RURAL MUNICIPALITY	29	13	13	0	3	0
60202 CHHAYANATH RARA MUNICIPALITY	128	43	7	3	75	0
60203 SORU RURAL MUNICIPALITY	41	31	0	0	0	10
60204 KHATYAD RURAL MUNICIPALITY	344	25	62	81	169	7
Humla District	611	174	38	326	21	52
60301 CHANKHELI RURAL MUNICIPALITY	39	24	4	0	3	8
60302 KHARPUNATH RURAL MUNICIPALITY	44	13	8	3	4	16
60303 SIMKOT RURAL MUNICIPALITY	79	59	5	1	2	12
60304 NAMKHA RURAL MUNICIPALITY	23	14	6	3	0	0
60305 SARKEGAD RURAL MUNICIPALITY	72	48	11	6	7	0
60306 ADANCHULI RURAL MUNICIPALITY	335	7	2	313	5	8
60307 TANJAKOT RURAL MUNICIPALITY	19	9	2	0	0	8
Jumla District	537	191	248	18	52	28
60401 PATARASI RURAL MUNICIPALITY	42	19	3	0	13	7
60402 KANAKA SUNDARI RURAL MUNICIPALITY	82	25	31	2	10	14
60403 SINJA RURAL MUNICIPALITY	26	12	0	7	7	0
60404 CHANDANNATH MUNICIPALITY	232	29	198	0	5	0
60405 GUTHICHAUR RURAL MUNICIPALITY	32	24	4	0	4	0
60406 TATOPANI RURAL MUNICIPALITY	40	27	3	0	3	7
60407 TILA RURAL MUNICIPALITY	50	24	9	7	10	0
60408 HIMA RURAL MUNICIPALITY	33	31	0	2	0	0
Kalikot District	375	231	20	30	64	30
60501 PALATA RURAL MUNICIPALITY	40	20	6	0	14	0
60502 PACHAL JHARANA RURAL MUNICIPALITY	48	36	4	3	5	0
60503 RASKOT MUNICIPALITY	38	32	2	2	2	0
60504 SANNI TRIBENI RURAL MUNICIPALITY	26	25	0	0	1	0
60505 NARAHARINATH RURAL MUNICIPALITY	50	36	4	2	8	0
60506 KHANDACHAKRA MUNICIPALITY	51	17	0	3	8	23
60507 TILAGUPHA MUNICIPALITY	45	33	3	0	9	0
60508 MAHAWAI RURAL MUNICIPALITY	36	13	0	19	4	0
60509 SHUVA KALIKA RURAL MUNICIPALITY	41	19	1	1	13	7
Dailekh District	796	459	147	18	57	115
60601 NAUMULE RURAL MUNICIPALITY	69	41	27	0	1	0
60602 MAHABU RURAL MUNICIPALITY	62	36	15	0	11	0
60603 BHAIKABI RURAL MUNICIPALITY	35	22	7	4	2	0
60604 THANTIKANDH RURAL MUNICIPALITY	61	20	10	0	9	22
60605 AATHBIS MUNICIPALITY	62	51	8	0	3	0
60606 CHAMUNDA BINDRASAINI MUNICIPALITY	36	31	4	0	1	0
60607 DULLU MUNICIPALITY	126	72	12	0	16	26
60608 NARAYAN MUNICIPALITY	146	58	23	2	3	60
60609 BHAGAWATIMAI RURAL MUNICIPALITY	58	43	6	4	3	2
60610 DUNGESHWOR RURAL MUNICIPALITY	61	37	20	3	1	0
60611 GURANS RURAL MUNICIPALITY	80	48	15	5	7	5
Jajarkot District	343	262	36	8	35	2
60701 BAREKOT RURAL MUNICIPALITY	54	25	14	4	11	0
60702 KUSE RURAL MUNICIPALITY	40	35	0	0	5	0
60703 JUNICHANDE RURAL MUNICIPALITY	34	30	2	0	2	0
60704 CHHEDAGAD MUNICIPALITY	58	49	9	0	0	0
60705 SHIVALAYA RURAL MUNICIPALITY	26	25	0	0	1	0
60706 BHERI MALIKA MUNICIPALITY	81	55	11	3	10	2
60707 NALAGAD MUNICIPALITY	50	43	0	1	6	0

1) NSIC stands for Nepal Standard Industrial Classification.

2) 2075 includes only months Baishakh, Jestha and Asar.

3) Includes "Not reported", "Unknown" and so on.

Table 4-2 Number of Persons Engaged by Section of Industrial Classification, Year of starting the Business and Local Level

District and Local Level	Section of NSIC ¹⁾					
	Q					
	Human Health and Social Work					
	Year of starting the business					
	Total	2059 and before	2060 to 2069	2070 to 2071	2072 to 2075 ²⁾	Not Stated ³⁾
Rukum West District	492	324	34	41	83	10
60801 AATHABISAKOT MUNICIPALITY	42	27	1	0	14	0
60802 SANIBHERI RURAL MUNICIPALITY	50	35	6	5	4	0
60803 BANPHIKOT RURAL MUNICIPALITY	48	21	1	16	10	0
60804 MUSIKOT MUNICIPALITY	177	100	17	8	52	0
60805 TRIBENI RURAL MUNICIPALITY	36	20	2	3	1	10
60806 CHAURJAHARI MUNICIPALITY	139	121	7	9	2	0
Salyan District	1,035	341	224	128	292	50
60901 DARMA RURAL MUNICIPALITY	38	27	1	0	10	0
60902 KUMAKH RURAL MUNICIPALITY	372	44	90	85	153	0
60903 BANAGAD KUPINDE MUNICIPALITY	49	28	4	4	4	9
60904 SHIDHA KUMAKHA RURAL MUNICIPALITY	19	5	4	3	5	2
60905 BAGACHOUR MUNICIPALITY	174	59	26	26	63	0
60906 CHHATRESHWORI RURAL MUNICIPALITY	55	17	15	1	12	10
60907 SHARADA MUNICIPALITY	194	97	57	5	28	7
60908 KALIMATI RURAL MUNICIPALITY	37	9	12	0	2	14
60909 TRIBENI RURAL MUNICIPALITY	44	32	5	1	6	0
60910 KAPURKOT RURAL MUNICIPALITY	53	23	10	3	9	8
Surkhet District	1,122	572	263	70	168	49
61001 SIMTA RURAL MUNICIPALITY	57	51	1	3	2	0
61002 CHINGAD RURAL MUNICIPALITY	52	41	4	4	3	0
61003 LEKABESHI MUNICIPALITY	52	30	6	7	2	7
61004 GURBHAKOT MUNICIPALITY	126	50	56	6	14	0
61005 BHERIGANGA MUNICIPALITY	82	19	19	10	18	16
61006 BIRENDRANAGAR MUNICIPALITY	537	248	154	28	100	7
61007 BARAHATAL RURAL MUNICIPALITY	85	51	15	7	12	0
61008 PANCHAPURI MUNICIPALITY	76	35	4	3	15	19
61009 CHAUKUNE RURAL MUNICIPALITY	55	47	4	2	2	0

1) NSIC stands for Nepal Standard Industrial Classification.

2) 2075 includes only months Baishakh, Jestha and Asar.

3) Includes "Not reported ", "Unknown" and so on.

Table 4-2 Number of Persons Engaged by Section of Industrial Classification, Year of starting the Business and Local Level

District and Local Level	Section of NSIC ¹⁾					
	L+M+N+R+S					
	Real Estate, Professional & Scientific Activities, Administrative Services, Arts & Entertainment, Other Services					
	Year of starting the business					
	Total	2059 and before	2060 to 2069	2070 to 2071	2072 to 2075 ²⁾	Not Stated ³⁾
Karnali Province						
Total	7,488	2,614	2,069	820	1,747	238
Municipality	5,369	1,952	1,596	445	1,199	177
Rural Municipality	2,119	662	473	375	548	61
601 Dolpa						
Total	558	422	61	27	48	0
Municipality	127	3	61	27	36	0
Rural Municipality	431	419	0	0	12	0
602 Mugu						
Total	672	59	174	96	287	56
Municipality	393	40	116	6	182	49
Rural Municipality	279	19	58	90	105	7
603 Humla						
Total	384	139	78	94	48	25
Rural Municipality	384	139	78	94	48	25
604 Jumla						
Total	528	63	212	64	162	27
Municipality	332	49	148	17	93	25
Rural Municipality	196	14	64	47	69	2
605 Kalikot						
Total	468	162	150	44	106	6
Municipality	389	156	139	24	64	6
Rural Municipality	79	6	11	20	42	0

1) NSIC stands for Nepal Standard Industrial Classification.

2) 2075 includes only months Baishakh, Jestha and Asar.

3) Includes "Not reported ", "Unknown" and so on.

Table 4-2 Number of Persons Engaged by Section of Industrial Classification, Year of starting the Business and Local Level

District and Local Level	Section of NSIC ¹⁾					
	L+M+N+R+S					
	Real Estate, Professional & Scientific Activities, Administrative Services, Arts & Entertainment, Other Services					
	Year of starting the business					
	Total	2059 and before	2060 to 2069	2070 to 2071	2072 to 2075 ²⁾	Not Stated ³⁾
606 Dailekh						
Total	707	233	185	105	168	16
Municipality	496	214	104	53	111	14
Rural Municipality	211	19	81	52	57	2
607 Jajarkot						
Total	465	220	92	40	107	6
Municipality	423	220	76	39	82	6
Rural Municipality	42	0	16	1	25	0
608 Rukum West						
Total	688	75	385	55	160	13
Municipality	607	70	367	41	116	13
Rural Municipality	81	5	18	14	44	0
609 Salyan						
Total	879	167	230	114	340	28
Municipality	595	139	152	69	223	12
Rural Municipality	284	28	78	45	117	16
610 Surkhet						
Total	2,139	1,074	502	181	321	61
Municipality	2,007	1,061	433	169	292	52
Rural Municipality	132	13	69	12	29	9

1) NSIC stands for Nepal Standard Industrial Classification.

2) 2075 includes only months Baishakh, Jestha and Asar.

3) Includes "Not reported ", "Unknown" and so on.

Table 4-2 Number of Persons Engaged by Section of Industrial Classification, Year of starting the Business and Local Level

District and Local Level	Section of NSIC ¹⁾					
	L+M+N+R+S					
	Real Estate, Professional & Scientific Activities, Administrative Services, Arts & Entertainment, Other Services					
	Year of starting the business					
	Total	2059 and before	2060 to 2069	2070 to 2071	2072 to 2075 ²⁾	Not Stated ³⁾
Dolpa District	558	422	61	27	48	0
60101 DOLPO BUDDHA RURAL MUNICIPALITY	0	0	0	0	0	0
60102 SHEY PHOKSUNDO RURAL MUNICIPALITY	403	403	0	0	0	0
60103 JAGADULLA RURAL MUNICIPALITY	7	0	0	0	7	0
60104 MUDKECHULA RURAL MUNICIPALITY	5	0	0	0	5	0
60105 TRIPURASUNDARI MUNICIPALITY	7	1	1	4	1	0
60106 THULIBHERI MUNICIPALITY	120	2	60	23	35	0
60107 KAIKE RURAL MUNICIPALITY	6	6	0	0	0	0
60108 CHHARKA TANGSONG RURAL MUNICIPALITY	10	10	0	0	0	0
Mugu District	672	59	174	96	287	56
60201 MUGUMAKARMAROG RURAL MUNICIPALITY	63	16	40	0	1	6
60202 CHHAYANATH RARA MUNICIPALITY	393	40	116	6	182	49
60203 SORU RURAL MUNICIPALITY	80	1	1	50	27	1
60204 KHATYAD RURAL MUNICIPALITY	136	2	17	40	77	0
Humla District	384	139	78	94	48	25
60301 CHANKHELI RURAL MUNICIPALITY	9	0	0	0	3	6
60302 KHARPUNATH RURAL MUNICIPALITY	13	0	1	0	6	6
60303 SIMKOT RURAL MUNICIPALITY	239	117	73	20	29	0
60304 NAMKHA RURAL MUNICIPALITY	33	17	3	0	0	13
60305 SARKEGAD RURAL MUNICIPALITY	4	0	0	0	4	0
60306 ADANCHULI RURAL MUNICIPALITY	75	1	1	71	2	0
60307 TANJAKOT RURAL MUNICIPALITY	11	4	0	3	4	0
Jumla District	528	63	212	64	162	27
60401 PATARASI RURAL MUNICIPALITY	23	6	6	4	7	0
60402 KANAKA SUNDARI RURAL MUNICIPALITY	40	1	13	12	14	0
60403 SINJA RURAL MUNICIPALITY	56	0	3	20	31	2
60404 CHANDANNATH MUNICIPALITY	332	49	148	17	93	25
60405 GUTHICHAUR RURAL MUNICIPALITY	8	1	1	3	3	0
60406 TATOPANI RURAL MUNICIPALITY	22	0	18	3	1	0
60407 TILA RURAL MUNICIPALITY	44	6	22	3	13	0
60408 HIMA RURAL MUNICIPALITY	3	0	1	2	0	0
Kalikot District	468	162	150	44	106	6
60501 PALATA RURAL MUNICIPALITY	28	6	4	16	2	0
60502 PACHAL JHARANA RURAL MUNICIPALITY	19	0	0	0	19	0
60503 RASKOT MUNICIPALITY	29	0	14	4	11	0
60504 SANNI TRIBENI RURAL MUNICIPALITY	9	0	3	0	6	0
60505 NARAHARINATH RURAL MUNICIPALITY	12	0	4	4	4	0
60506 KHANDACHAKRA MUNICIPALITY	330	156	114	18	36	6
60507 TILAGUPHA MUNICIPALITY	30	0	11	2	17	0
60508 MAHAWAI RURAL MUNICIPALITY	4	0	0	0	4	0
60509 SHUVA KALIKA RURAL MUNICIPALITY	7	0	0	0	7	0
Dailekh District	707	233	185	105	168	16
60601 NAUMULE RURAL MUNICIPALITY	26	0	5	1	20	0
60602 MAHABU RURAL MUNICIPALITY	35	2	12	9	12	0
60603 BHAIKABI RURAL MUNICIPALITY	15	2	3	2	8	0
60604 THANTIKANDH RURAL MUNICIPALITY	4	0	3	0	1	0
60605 AATHBIS MUNICIPALITY	25	1	9	3	12	0
60606 CHAMUNDA BINDRASAINI MUNICIPALITY	33	3	4	10	16	0
60607 DULLU MUNICIPALITY	92	10	16	14	38	14
60608 NARAYAN MUNICIPALITY	346	200	75	26	45	0
60609 BHAGAWATIMAI RURAL MUNICIPALITY	22	0	12	4	4	2
60610 DUNGESHWOR RURAL MUNICIPALITY	60	8	18	31	3	0
60611 GURANS RURAL MUNICIPALITY	49	7	28	5	9	0
Jajarkot District	465	220	92	40	107	6
60701 BAREKOT RURAL MUNICIPALITY	4	0	0	0	4	0
60702 KUSE RURAL MUNICIPALITY	19	0	11	0	8	0
60703 JUNICHANDE RURAL MUNICIPALITY	9	0	0	0	9	0
60704 CHHEDAGAD MUNICIPALITY	37	2	10	3	22	0
60705 SHIVALAYA RURAL MUNICIPALITY	10	0	5	1	4	0
60706 BHERI MALIKA MUNICIPALITY	364	218	65	35	40	6
60707 NALAGAD MUNICIPALITY	22	0	1	1	20	0

1) NSIC stands for Nepal Standard Industrial Classification.

2) 2075 includes only months Baishakh, Jestha and Asar.

3) Includes "Not reported", "Unknown" and so on.

Table 4-2 Number of Persons Engaged by Section of Industrial Classification, Year of starting the Business and Local Level

District and Local Level	Section of NSIC ¹⁾					
	L+M+N+R+S					
	Real Estate, Professional & Scientific Activities, Administrative Services, Arts & Entertainment, Other Services					
	Year of starting the business					
	Total	2059 and before	2060 to 2069	2070 to 2071	2072 to 2075 ²⁾	Not Stated ³⁾
Rukum West District	688	75	385	55	160	13
60801 AATHABISAKOT MUNICIPALITY	53	3	20	15	15	0
60802 SANIBHERI RURAL MUNICIPALITY	26	2	5	7	12	0
60803 BANPHIKOT RURAL MUNICIPALITY	24	0	3	1	20	0
60804 MUSIKOT MUNICIPALITY	515	67	338	12	85	13
60805 TRIBENI RURAL MUNICIPALITY	31	3	10	6	12	0
60806 CHAURJAHARI MUNICIPALITY	39	0	9	14	16	0
Salyan District	879	167	230	114	340	28
60901 DARMA RURAL MUNICIPALITY	30	0	3	7	19	1
60902 KUMAKH RURAL MUNICIPALITY	76	8	14	3	51	0
60903 BANAGAD KUPINDE MUNICIPALITY	14	2	9	0	3	0
60904 SHIDHA KUMAKHA RURAL MUNICIPALITY	42	2	25	2	13	0
60905 BAGACHOUR MUNICIPALITY	181	12	52	40	69	8
60906 CHHATRESHWORI RURAL MUNICIPALITY	33	7	14	4	5	3
60907 SHARADA MUNICIPALITY	400	125	91	29	151	4
60908 KALIMATI RURAL MUNICIPALITY	65	2	7	23	21	12
60909 TRIBENI RURAL MUNICIPALITY	24	5	8	6	5	0
60910 KAPURKOT RURAL MUNICIPALITY	14	4	7	0	3	0
Surkhet District	2,139	1,074	502	181	321	61
61001 SIMTA RURAL MUNICIPALITY	38	2	16	2	9	9
61002 CHINGAD RURAL MUNICIPALITY	17	1	11	3	2	0
61003 LEKABESHI MUNICIPALITY	67	12	32	12	11	0
61004 GURBHAKOT MUNICIPALITY	118	22	46	20	30	0
61005 BHERIGANGA MUNICIPALITY	130	27	50	31	22	0
61006 BIRENDRANAGAR MUNICIPALITY	1,646	991	293	98	212	52
61007 BARAHATAL RURAL MUNICIPALITY	36	8	15	2	11	0
61008 PANCHAPURI MUNICIPALITY	46	9	12	8	17	0
61009 CHAUKUNE RURAL MUNICIPALITY	41	2	27	5	7	0

1) NSIC stands for Nepal Standard Industrial Classification.

2) 2075 includes only months Baishakh, Jestha and Asar.

3) Includes "Not reported ", "Unknown" and so on.

Table 5-1 Number of Establishments by Section of Industrial Classification, Tenure of Business Place (Building) and Local Level.

District and Local Level	Section of NSIC ¹⁾				
	Total ²⁾				
	Tenure of Business Place (Building)				
	Total	Owned	Rented	Others ³⁾ (Lease+Others)	Not ⁴⁾ Applicable
Karnali Province					
Total	42,807	24,832	14,702	824	2,449
Municipality	25,310	12,371	10,591	589	1,759
Rural Municipality	17,497	12,461	4,111	235	690
601 Dolpa					
Total	860	622	233	3	2
Municipality	513	295	213	3	2
Rural Municipality	347	327	20	0	0
602 Mugu					
Total	1,782	1,284	458	26	14
Municipality	849	493	326	18	12
Rural Municipality	933	791	132	8	2
603 Humla					
Total	2,016	1,588	359	4	65
Rural Municipality	2,016	1,588	359	4	65
604 Jumla					
Total	3,078	1,783	1,076	13	206
Municipality	1,058	421	597	8	32
Rural Municipality	2,020	1,362	479	5	174
605 Kalikot					
Total	3,535	2,357	922	70	186
Municipality	1,706	871	707	7	121
Rural Municipality	1,829	1,486	215	63	65

1) NSIC stands for Nepal Standard Industrial Classification.

2) Establishments which belong to Section O, T, or U of NSIC are not surveyed.

3) Includes Lease/contract out.

4) Includes "Not reported ", "Unknown" and so on.

Table 5-1 Number of Establishments by Section of Industrial Classification, Tenure of Business Place (Building) and Local Level.

District and Local Level	Section of NSIC ¹⁾				
	Total ²⁾				
	Tenure of Business Place (Building)				
	Total	Owned	Rented	Others ³⁾ (Lease+Others)	Not ⁴⁾ Applicable
606 Dailekh					
Total	6,308	3,922	1,847	125	414
Municipality	3,322	1,935	1,075	86	226
Rural Municipality	2,986	1,987	772	39	188
607 Jajarkot					
Total	3,316	2,056	1,155	12	93
Municipality	2,095	1,196	823	11	65
Rural Municipality	1,221	860	332	1	28
608 Rukum West					
Total	3,994	2,041	1,719	50	184
Municipality	2,719	1,335	1,240	20	124
Rural Municipality	1,275	706	479	30	60
609 Salyan					
Total	6,098	3,766	2,101	186	45
Municipality	3,200	1,892	1,143	134	31
Rural Municipality	2,898	1,874	958	52	14
610 Surkhet					
Total	11,820	5,413	4,832	335	1,240
Municipality	9,848	3,933	4,467	302	1,146
Rural Municipality	1,972	1,480	365	33	94

1) NSIC stands for Nepal Standard Industrial Classification.

2) Establishments which belong to Section O, T, or U of NSIC are not surveyed.

3) Includes Lease/contract out.

4) Includes "Not reported ", "Unknown" and so on.

Table 5-1 Number of Establishments by Section of Industrial Classification, Tenure of Business Place (Building) and Local Level.

District and Local Level	Section of NSIC ¹⁾				
	Total ²⁾				
	Tenure of Business Place (Building)				
	Total	Owned	Rented	Others ³⁾ (Lease+Others)	Not ⁴⁾ Applicable
Dolpa District	860	622	233	3	2
60101 DOLPO BUDDHA RURAL MUNICIPALITY	80	80	0	0	0
60102 SHEY PHOKSUNDO RURAL MUNICIPALITY	78	78	0	0	0
60103 JAGADULLA RURAL MUNICIPALITY	48	46	2	0	0
60104 MUDKECHULA RURAL MUNICIPALITY	62	61	1	0	0
60105 TRIPURASUNDARI MUNICIPALITY	230	182	46	1	1
60106 THULIBHERI MUNICIPALITY	283	113	167	2	1
60107 KAIKE RURAL MUNICIPALITY	48	32	16	0	0
60108 CHHARKA TANGSONG RURAL MUNICIPALITY	31	30	1	0	0
Mugu District	1,782	1,284	458	26	14
60201 MUGUMAKARMAROG RURAL MUNICIPALITY	125	94	25	6	0
60202 CHHAYANATH RARA MUNICIPALITY	849	493	326	18	12
60203 SORU RURAL MUNICIPALITY	351	298	52	1	0
60204 KHATYAD RURAL MUNICIPALITY	457	399	55	1	2
Humla District	2,016	1,588	359	4	65
60301 CHANKHELI RURAL MUNICIPALITY	311	274	22	0	15
60302 KHARPUNATH RURAL MUNICIPALITY	293	273	18	0	2
60303 SIMKOT RURAL MUNICIPALITY	540	326	205	0	9
60304 NAMKHA RURAL MUNICIPALITY	182	168	10	3	1
60305 SARKEGAD RURAL MUNICIPALITY	263	228	35	0	0
60306 ADANCHULI RURAL MUNICIPALITY	276	199	40	1	36
60307 TANJAKOT RURAL MUNICIPALITY	151	120	29	0	2
Jumla District	3,078	1,783	1,076	13	206
60401 PATARASI RURAL MUNICIPALITY	308	205	91	3	9
60402 KANAKA SUNDARI RURAL MUNICIPALITY	374	222	94	0	58
60403 SINJA RURAL MUNICIPALITY	292	155	77	1	59
60404 CHANDANNATH MUNICIPALITY	1,058	421	597	8	32
60405 GUTHICHAUR RURAL MUNICIPALITY	210	171	17	0	22
60406 TATOPANI RURAL MUNICIPALITY	267	212	41	1	13
60407 TILA RURAL MUNICIPALITY	358	219	133	0	6
60408 HIMA RURAL MUNICIPALITY	211	178	26	0	7
Kalikot District	3,535	2,357	922	70	186
60501 PALATA RURAL MUNICIPALITY	310	258	11	10	31
60502 PACHAL JHARANA RURAL MUNICIPALITY	289	233	29	16	11
60503 RASKOT MUNICIPALITY	413	285	112	4	12
60504 SANNI TRIBENI RURAL MUNICIPALITY	279	234	28	15	2
60505 NARAHARINATH RURAL MUNICIPALITY	410	314	80	14	2
60506 KHANDACHAKRA MUNICIPALITY	853	350	429	2	72
60507 TILAGUPHA MUNICIPALITY	440	236	166	1	37
60508 MAHAWAI RURAL MUNICIPALITY	189	170	15	1	3
60509 SHUVA KALIKA RURAL MUNICIPALITY	352	277	52	7	16
Dailekh District	6,308	3,922	1,847	125	414
60601 NAUMULE RURAL MUNICIPALITY	398	268	126	3	1
60602 MAHABU RURAL MUNICIPALITY	373	250	59	9	55
60603 BHAIRABI RURAL MUNICIPALITY	483	320	139	10	14
60604 THANTIKANDH RURAL MUNICIPALITY	251	165	83	3	0
60605 AATHBIS MUNICIPALITY	694	353	215	15	111
60606 CHAMUNDA BINDRASAINI MUNICIPALITY	477	345	125	1	6
60607 DULLU MUNICIPALITY	1,013	663	239	40	71
60608 NARAYAN MUNICIPALITY	1,138	574	496	30	38
60609 BHAGAWATIMAI RURAL MUNICIPALITY	426	296	103	2	25
60610 DUNGESHWOR RURAL MUNICIPALITY	441	252	139	1	49
60611 GURANS RURAL MUNICIPALITY	614	436	123	11	44
Jajarkot District	3,316	2,056	1,155	12	93
60701 BAREKOT RURAL MUNICIPALITY	394	293	99	1	1
60702 KUSE RURAL MUNICIPALITY	243	161	57	0	25
60703 JUNICHANDE RURAL MUNICIPALITY	270	194	75	0	1
60704 CHHEDAGAD MUNICIPALITY	623	411	179	2	31
60705 SHIVALAYA RURAL MUNICIPALITY	314	212	101	0	1
60706 BHERI MALIKA MUNICIPALITY	1,036	496	500	8	32
60707 NALAGAD MUNICIPALITY	436	289	144	1	2

1) NSIC stands for Nepal Standard Industrial Classification.

2) Establishments which belong to Section O, T, or U of NSIC are not surveyed.

3) Includes Lease/contract out.

4) Includes "Not reported ", "Unknown" and so on.

Table 5-1 Number of Establishments by Section of Industrial Classification, Tenure of Business Place (Building) and Local Level.

District and Local Level	Section of NSIC ¹⁾				
	Total ²⁾				
	Tenure of Business Place (Building)				
	Total	Owned	Rented	Others ³⁾ (Lease+Others)	Not ⁴⁾ Applicable
Rukum West District	3,994	2,041	1,719	50	184
60801 AATHABISAKOT MUNICIPALITY	604	363	225	1	15
60802 SANIBHERI RURAL MUNICIPALITY	420	246	119	7	48
60803 BANPHIKOT RURAL MUNICIPALITY	360	206	131	19	4
60804 MUSIKOT MUNICIPALITY	1,433	611	706	15	101
60805 TRIBENI RURAL MUNICIPALITY	495	254	229	4	8
60806 CHAURJAHARI MUNICIPALITY	682	361	309	4	8
Salyan District	6,098	3,766	2,101	186	45
60901 DARMA RURAL MUNICIPALITY	340	225	109	6	0
60902 KUMAKH RURAL MUNICIPALITY	537	348	171	11	7
60903 BANAGAD KUPINDE MUNICIPALITY	636	391	224	20	1
60904 SHIDHA KUMAKHA RURAL MUNICIPALITY	268	173	93	2	0
60905 BAGACHOUR MUNICIPALITY	1,235	735	407	82	11
60906 CHHATRESHWORI RURAL MUNICIPALITY	517	319	171	24	3
60907 SHARADA MUNICIPALITY	1,329	766	512	32	19
60908 KALIMATI RURAL MUNICIPALITY	426	327	95	1	3
60909 TRIBENI RURAL MUNICIPALITY	472	288	177	7	0
60910 KAPURKOT RURAL MUNICIPALITY	338	194	142	1	1
Surkhet District	11,820	5,413	4,832	335	1,240
61001 SIMTA RURAL MUNICIPALITY	553	440	93	6	14
61002 CHINGAD RURAL MUNICIPALITY	394	282	77	7	28
61003 LEKABESHI MUNICIPALITY	645	362	219	3	61
61004 GURBHAKOT MUNICIPALITY	1,310	651	468	23	168
61005 BHERIGANGA MUNICIPALITY	1,410	723	501	59	127
61006 BIRENDRANAGAR MUNICIPALITY	5,731	1,746	3,041	195	749
61007 BARAHATAL RURAL MUNICIPALITY	515	374	98	17	26
61008 PANCHAPURI MUNICIPALITY	752	451	238	22	41
61009 CHAUKUNE RURAL MUNICIPALITY	510	384	97	3	26

1) NSIC stands for Nepal Standard Industrial Classification.

2) Establishments which belong to Section O, T, or U of NSIC are not surveyed.

3) Includes Lease/contract out.

4) Includes "Not reported", "Unknown" and so on.

Table 5-1 Number of Establishments by Section of Industrial Classification, Tenure of Business Place (Building) and Local Level.

District and Local Level	Section of NSIC ¹⁾				
	A				
	Agriculture, forestry and fishing ²⁾				
	Tenure of Business Place (Building)				
	Total	Owned	Rented	Others ³⁾ (Lease+Others)	Not ⁴⁾ Applicable
Karnali Province					
Total	1,590	589	331	210	460
Municipality	779	356	148	100	175
Rural Municipality	811	233	183	110	285
601 Dolpa					
Total	31	23	8	0	0
Municipality	19	19	0	0	0
Rural Municipality	12	4	8	0	0
602 Mugu					
Total	20	13	4	2	1
Municipality	6	1	4	1	0
Rural Municipality	14	12	0	1	1
603 Humla					
Total	50	32	5	0	13
Rural Municipality	50	32	5	0	13
604 Jumla					
Total	106	33	16	2	55
Municipality	18	8	4	2	4
Rural Municipality	88	25	12	0	51
605 Kalikot					
Total	244	49	75	48	72
Municipality	103	35	38	2	28
Rural Municipality	141	14	37	46	44

1) NSIC stands for Nepal Standard Industrial Classification.

2) Registered establishments only.

3) Includes Lease/contract out.

4) Includes "Not reported ", "Unknown" and so on.

Table 5-1 Number of Establishments by Section of Industrial Classification, Tenure of Business Place (Building) and Local Level.

District and Local Level	Section of NSIC ¹⁾				
	A				
	Agriculture, forestry and fishing ²⁾				
	Tenure of Business Place (Building)				
	Total	Owned	Rented	Others ³⁾ (Lease+Others)	Not ⁴⁾ Applicable
606 Dailekh					
Total	273	85	41	30	117
Municipality	108	37	13	20	38
Rural Municipality	165	48	28	10	79
607 Jajarkot					
Total	232	40	104	5	83
Municipality	137	37	38	5	57
Rural Municipality	95	3	66	0	26
608 Rukum West					
Total	117	49	14	20	34
Municipality	53	37	7	3	6
Rural Municipality	64	12	7	17	28
609 Salyan					
Total	264	151	21	87	5
Municipality	164	93	15	56	0
Rural Municipality	100	58	6	31	5
610 Surkhet					
Total	253	114	43	16	80
Municipality	171	89	29	11	42
Rural Municipality	82	25	14	5	38

1) NSIC stands for Nepal Standard Industrial Classification.

2) Registered establishments only.

3) Includes Lease/contract out.

4) Includes "Not reported ", "Unknown" and so on.

Table 5-1 Number of Establishments by Section of Industrial Classification, Tenure of Business Place (Building) and Local Level.

District and Local Level	Section of NSIC ¹⁾				
	A				
	Agriculture, forestry and fishing ²⁾				
	Tenure of Business Place (Building)				
	Total	Owned	Rented	Others ³⁾ (Lease+Others)	Not ⁴⁾ Applicable
Dolpa District	31	23	8	0	0
60101 DOLPO BUDDHA RURAL MUNICIPALITY	0	0	0	0	0
60102 SHEY PHOKSUNDO RURAL MUNICIPALITY	0	0	0	0	0
60103 JAGADULLA RURAL MUNICIPALITY	2	2	0	0	0
60104 MUDKECHULA RURAL MUNICIPALITY	1	1	0	0	0
60105 TRIPURASUNDARI MUNICIPALITY	2	2	0	0	0
60106 THULIBHERI MUNICIPALITY	17	17	0	0	0
60107 KAIKE RURAL MUNICIPALITY	8	1	7	0	0
60108 CHHARKA TANGSONG RURAL MUNICIPALITY	1	0	1	0	0
Mugu District	20	13	4	2	1
60201 MUGUMAKARMAROG RURAL MUNICIPALITY	1	1	0	0	0
60202 CHHAYANATH RARA MUNICIPALITY	6	1	4	1	0
60203 SORU RURAL MUNICIPALITY	1	0	0	1	0
60204 KHATYAD RURAL MUNICIPALITY	12	11	0	0	1
Humla District	50	32	5	0	13
60301 CHANKHELI RURAL MUNICIPALITY	10	5	0	0	5
60302 KHARPUNATH RURAL MUNICIPALITY	5	4	0	0	1
60303 SIMKOT RURAL MUNICIPALITY	9	4	2	0	3
60304 NAMKHA RURAL MUNICIPALITY	0	0	0	0	0
60305 SARKEGAD RURAL MUNICIPALITY	0	0	0	0	0
60306 ADANCHULI RURAL MUNICIPALITY	16	12	0	0	4
60307 TANJAKOT RURAL MUNICIPALITY	10	7	3	0	0
Jumla District	106	33	16	2	55
60401 PATARASI RURAL MUNICIPALITY	18	6	6	0	6
60402 KANAKA SUNDARI RURAL MUNICIPALITY	28	7	3	0	18
60403 SINJA RURAL MUNICIPALITY	16	9	0	0	7
60404 CHANDANNATH MUNICIPALITY	18	8	4	2	4
60405 GUTHICHAUR RURAL MUNICIPALITY	11	1	2	0	8
60406 TATOPANI RURAL MUNICIPALITY	6	0	0	0	6
60407 TILA RURAL MUNICIPALITY	2	2	0	0	0
60408 HIMA RURAL MUNICIPALITY	7	0	1	0	6
Kalikot District	244	49	75	48	72
60501 PALATA RURAL MUNICIPALITY	34	0	0	8	26
60502 PACHAL JHARANA RURAL MUNICIPALITY	22	1	1	9	11
60503 RASKOT MUNICIPALITY	30	18	6	1	5
60504 SANNI TRIBENI RURAL MUNICIPALITY	20	0	7	12	1
60505 NARAHARINATH RURAL MUNICIPALITY	20	6	5	9	0
60506 KHANDACHAKRA MUNICIPALITY	37	10	10	0	17
60507 TILAGUPHA MUNICIPALITY	36	7	22	1	6
60508 MAHAWAI RURAL MUNICIPALITY	16	5	8	1	2
60509 SHUVA KALIKA RURAL MUNICIPALITY	29	2	16	7	4
Dailekh District	273	85	41	30	117
60601 NAUMULE RURAL MUNICIPALITY	6	2	2	2	0
60602 MAHABU RURAL MUNICIPALITY	32	1	6	2	23
60603 BHAIRABI RURAL MUNICIPALITY	28	2	15	0	11
60604 THANTIKANDH RURAL MUNICIPALITY	6	4	1	1	0
60605 AATHBIS MUNICIPALITY	27	8	1	2	16
60606 CHAMUNDA BINDRASAINI MUNICIPALITY	11	6	4	0	1
60607 DULLU MUNICIPALITY	28	15	4	9	0
60608 NARAYAN MUNICIPALITY	42	8	4	9	21
60609 BHAGAWATIMAI RURAL MUNICIPALITY	31	19	3	1	8
60610 DUNGESHWOR RURAL MUNICIPALITY	27	12	0	0	15
60611 GURANS RURAL MUNICIPALITY	35	8	1	4	22
Jajarkot District	232	40	104	5	83
60701 BAREKOT RURAL MUNICIPALITY	19	0	19	0	0
60702 KUSE RURAL MUNICIPALITY	24	0	0	0	24
60703 JUNICHANDE RURAL MUNICIPALITY	30	2	27	0	1
60704 CHHEDAGAD MUNICIPALITY	48	18	0	0	30
60705 SHIVALAYA RURAL MUNICIPALITY	22	1	20	0	1
60706 BHERI MALIKA MUNICIPALITY	58	18	10	4	26
60707 NALAGAD MUNICIPALITY	31	1	28	1	1

1) NSIC stands for Nepal Standard Industrial Classification.

2) Registered establishments only.

3) Includes Lease/contract out.

4) Includes "Not reported ", "Unknown" and so on.

Table 5-1 Number of Establishments by Section of Industrial Classification, Tenure of Business Place (Building) and Local Level.

District and Local Level	Section of NSIC ¹⁾				
	A				
	Agriculture, forestry and fishing ²⁾				
	Tenure of Business Place (Building)				
	Total	Owned	Rented	Others ³⁾ (Lease+Others)	Not ⁴⁾ Applicable
Rukum West District	117	49	14	20	34
60801 AATHABISAKOT MUNICIPALITY	21	17	2	1	1
60802 SANIBHERI RURAL MUNICIPALITY	27	4	0	0	23
60803 BANPHIKOT RURAL MUNICIPALITY	22	3	2	16	1
60804 MUSIKOT MUNICIPALITY	29	17	5	2	5
60805 TRIBENI RURAL MUNICIPALITY	15	5	5	1	4
60806 CHAURJAHARI MUNICIPALITY	3	3	0	0	0
Salyan District	264	151	21	87	5
60901 DARMA RURAL MUNICIPALITY	6	3	0	3	0
60902 KUMAKH RURAL MUNICIPALITY	26	18	4	1	3
60903 BANAGAD KUPINDE MUNICIPALITY	28	3	6	19	0
60904 SHIDHA KUMAKHA RURAL MUNICIPALITY	9	8	0	1	0
60905 BAGACHOUR MUNICIPALITY	64	38	3	23	0
60906 CHHATRESHWORI RURAL MUNICIPALITY	32	10	0	20	2
60907 SHARADA MUNICIPALITY	72	52	6	14	0
60908 KALIMATI RURAL MUNICIPALITY	10	9	1	0	0
60909 TRIBENI RURAL MUNICIPALITY	13	6	1	6	0
60910 KAPURKOT RURAL MUNICIPALITY	4	4	0	0	0
Surkhet District	253	114	43	16	80
61001 SIMTA RURAL MUNICIPALITY	4	1	2	0	1
61002 CHINGAD RURAL MUNICIPALITY	18	3	0	2	13
61003 LEKABESHI MUNICIPALITY	18	15	3	0	0
61004 GURBHAKOT MUNICIPALITY	19	12	5	0	2
61005 BHERIGANGA MUNICIPALITY	42	20	9	1	12
61006 BIRENDRANAGAR MUNICIPALITY	69	34	8	6	21
61007 BARAHATAL RURAL MUNICIPALITY	30	11	5	2	12
61008 PANCHAPURI MUNICIPALITY	23	8	4	4	7
61009 CHAUKUNE RURAL MUNICIPALITY	30	10	7	1	12

1) NSIC stands for Nepal Standard Industrial Classification.

2) Registered establishments only.

3) Includes Lease/contract out.

4) Includes "Not reported", "Unknown" and so on.

Table 5-1 Number of Establishments by Section of Industrial Classification, Tenure of Business Place (Building) and Local Level.

District and Local Level	Section of NSIC ¹⁾				
	C				
	Manufacturing				
	Tenure of Business Place (Building)				
	Total	Owned	Rented	Others ²⁾ (Lease+Others)	Not ²⁾ Applicable
Karnali Province					
Total	4,428	2,572	1,654	52	150
Municipality	2,348	958	1,216	50	124
Rural Municipality	2,080	1,614	438	2	26
601 Dolpa					
Total	24	8	16	0	0
Municipality	22	6	16	0	0
Rural Municipality	2	2	0	0	0
602 Mugu					
Total	100	65	32	3	0
Municipality	35	10	22	3	0
Rural Municipality	65	55	10	0	0
603 Humla					
Total	597	559	24	0	14
Rural Municipality	597	559	24	0	14
604 Jumla					
Total	141	69	68	1	3
Municipality	67	20	43	1	3
Rural Municipality	74	49	25	0	0
605 Kalikot					
Total	550	466	71	0	13
Municipality	184	124	51	0	9
Rural Municipality	366	342	20	0	4

1) NSIC stands for Nepal Standard Industrial Classification.

2) Includes Lease/contract out.

3) Includes "Not reported ", "Unknown" and so on.

Table 5-1 Number of Establishments by Section of Industrial Classification, Tenure of Business Place (Building) and Local Level.

District and Local Level	Section of NSIC ¹⁾				
	C				
	Manufacturing				
	Tenure of Business Place (Building)				
	Total	Owned	Rented	Others ²⁾ (Lease+Others)	Not ²⁾ Applicable
606 Dailekh					
Total	539	312	201	7	19
Municipality	241	105	111	7	18
Rural Municipality	298	207	90	0	1
607 Jajarkot					
Total	208	85	122	1	0
Municipality	143	50	92	1	0
Rural Municipality	65	35	30	0	0
608 Rukum West					
Total	400	200	193	1	6
Municipality	295	145	143	1	6
Rural Municipality	105	55	50	0	0
609 Salyan					
Total	674	350	317	4	3
Municipality	376	191	178	4	3
Rural Municipality	298	159	139	0	0
610 Surkhet					
Total	1,195	458	610	35	92
Municipality	985	307	560	33	85
Rural Municipality	210	151	50	2	7

1) NSIC stands for Nepal Standard Industrial Classification.

2) Includes Lease/contract out.

3) Includes "Not reported ", "Unknown" and so on.

Table 5-1 Number of Establishments by Section of Industrial Classification, Tenure of Business Place (Building) and Local Level.

District and Local Level	Section of NSIC ¹⁾				
	C				
	Manufacturing				
	Tenure of Business Place (Building)				
	Total	Owned	Rented	Others ²⁾ (Lease+Others)	Not ²⁾ Applicable
Dolpa District	24	8	16	0	0
60101 DOLPO BUDDHA RURAL MUNICIPALITY	0	0	0	0	0
60102 SHEY PHOKSUNDO RURAL MUNICIPALITY	1	1	0	0	0
60103 JAGADULLA RURAL MUNICIPALITY	0	0	0	0	0
60104 MUDKECHULA RURAL MUNICIPALITY	1	1	0	0	0
60105 TRIPURASUNDARI MUNICIPALITY	7	4	3	0	0
60106 THULIBHERI MUNICIPALITY	15	2	13	0	0
60107 KAIKE RURAL MUNICIPALITY	0	0	0	0	0
60108 CHHARKA TANGSONG RURAL MUNICIPALITY	0	0	0	0	0
Mugu District	100	65	32	3	0
60201 MUGUMAKARMAROG RURAL MUNICIPALITY	13	13	0	0	0
60202 CHHAYANATH RARA MUNICIPALITY	35	10	22	3	0
60203 SORU RURAL MUNICIPALITY	29	24	5	0	0
60204 KHATYAD RURAL MUNICIPALITY	23	18	5	0	0
Humla District	597	559	24	0	14
60301 CHANKHELI RURAL MUNICIPALITY	129	119	1	0	9
60302 KHARPUNATH RURAL MUNICIPALITY	128	127	0	0	1
60303 SIMKOT RURAL MUNICIPALITY	116	95	19	0	2
60304 NAMKHA RURAL MUNICIPALITY	24	23	0	0	1
60305 SARKEGAD RURAL MUNICIPALITY	101	99	2	0	0
60306 ADANCHULI RURAL MUNICIPALITY	66	63	2	0	1
60307 TANJAKOT RURAL MUNICIPALITY	33	33	0	0	0
Jumla District	141	69	68	1	3
60401 PATARASI RURAL MUNICIPALITY	4	3	1	0	0
60402 KANAKA SUNDARI RURAL MUNICIPALITY	16	11	5	0	0
60403 SINJA RURAL MUNICIPALITY	15	8	7	0	0
60404 CHANDANNATH MUNICIPALITY	67	20	43	1	3
60405 GUTHICHAUR RURAL MUNICIPALITY	6	5	1	0	0
60406 TATOPANI RURAL MUNICIPALITY	5	1	4	0	0
60407 TILA RURAL MUNICIPALITY	24	18	6	0	0
60408 HIMA RURAL MUNICIPALITY	4	3	1	0	0
Kalikot District	550	466	71	0	13
60501 PALATA RURAL MUNICIPALITY	75	74	1	0	0
60502 PACHAL JHARANA RURAL MUNICIPALITY	62	60	2	0	0
60503 RASKOT MUNICIPALITY	73	60	11	0	2
60504 SANNI TRIBENI RURAL MUNICIPALITY	56	52	3	0	1
60505 NARAHARINATH RURAL MUNICIPALITY	46	32	12	0	2
60506 KHANDACHAKRA MUNICIPALITY	71	35	30	0	6
60507 TILAGUPHA MUNICIPALITY	40	29	10	0	1
60508 MAHAWAI RURAL MUNICIPALITY	36	36	0	0	0
60509 SHUVA KALIKA RURAL MUNICIPALITY	91	88	2	0	1
Dailekh District	539	312	201	7	19
60601 NAUMULE RURAL MUNICIPALITY	50	31	19	0	0
60602 MAHABU RURAL MUNICIPALITY	34	31	3	0	0
60603 BHAIRABI RURAL MUNICIPALITY	18	9	9	0	0
60604 THANTIKANDH RURAL MUNICIPALITY	12	0	12	0	0
60605 AATHBIS MUNICIPALITY	45	13	18	4	10
60606 CHAMUNDA BINDRASAINI MUNICIPALITY	32	16	16	0	0
60607 DULLU MUNICIPALITY	79	35	35	2	7
60608 NARAYAN MUNICIPALITY	85	41	42	1	1
60609 BHAGAWATIMAI RURAL MUNICIPALITY	72	55	17	0	0
60610 DUNGESHWOR RURAL MUNICIPALITY	40	24	15	0	1
60611 GURANS RURAL MUNICIPALITY	72	57	15	0	0
Jajarkot District	208	85	122	1	0
60701 BAREKOT RURAL MUNICIPALITY	29	15	14	0	0
60702 KUSE RURAL MUNICIPALITY	9	5	4	0	0
60703 JUNICHANDE RURAL MUNICIPALITY	11	4	7	0	0
60704 CHHEDAGAD MUNICIPALITY	27	11	15	1	0
60705 SHIVALAYA RURAL MUNICIPALITY	16	11	5	0	0
60706 BHERI MALIKA MUNICIPALITY	84	17	67	0	0
60707 NALAGAD MUNICIPALITY	32	22	10	0	0

1) NSIC stands for Nepal Standard Industrial Classification.

2) Includes Lease/contract out.

3) Includes "Not reported ", "Unknown" and so on.

Table 5-1 Number of Establishments by Section of Industrial Classification, Tenure of Business Place (Building) and Local Level.

District and Local Level	Section of NSIC ¹⁾				
	C				
	Manufacturing				
	Tenure of Business Place (Building)				
	Total	Owned	Rented	Others ²⁾ (Lease+Others)	Not ²⁾ Applicable
Rukum West District	400	200	193	1	6
60801 AATHABISAKOT MUNICIPALITY	44	32	12	0	0
60802 SANIBHERI RURAL MUNICIPALITY	43	31	12	0	0
60803 BANPHIKOT RURAL MUNICIPALITY	17	9	8	0	0
60804 MUSIKOT MUNICIPALITY	180	89	84	1	6
60805 TRIBENI RURAL MUNICIPALITY	45	15	30	0	0
60806 CHAURJAHARI MUNICIPALITY	71	24	47	0	0
Salyan District	674	350	317	4	3
60901 DARMA RURAL MUNICIPALITY	23	10	13	0	0
60902 KUMAKH RURAL MUNICIPALITY	40	19	21	0	0
60903 BANAGAD KUPINDE MUNICIPALITY	59	27	32	0	0
60904 SHIDHA KUMAKHA RURAL MUNICIPALITY	25	10	15	0	0
60905 BAGACHOUR MUNICIPALITY	158	91	63	3	1
60906 CHHATRESHWORI RURAL MUNICIPALITY	63	38	25	0	0
60907 SHARADA MUNICIPALITY	159	73	83	1	2
60908 KALIMATI RURAL MUNICIPALITY	59	45	14	0	0
60909 TRIBENI RURAL MUNICIPALITY	63	26	37	0	0
60910 KAPURKOT RURAL MUNICIPALITY	25	11	14	0	0
Surkhet District	1,195	458	610	35	92
61001 SIMTA RURAL MUNICIPALITY	50	35	14	0	1
61002 CHINGAD RURAL MUNICIPALITY	42	27	11	2	2
61003 LEKABESHI MUNICIPALITY	68	31	33	0	4
61004 GURBHAKOT MUNICIPALITY	138	51	66	4	17
61005 BHERIGANGA MUNICIPALITY	129	45	75	4	5
61006 BIRENDRANAGAR MUNICIPALITY	561	129	352	24	56
61007 BARAHATAL RURAL MUNICIPALITY	57	40	16	0	1
61008 PANCHAPURI MUNICIPALITY	89	51	34	1	3
61009 CHAUKUNE RURAL MUNICIPALITY	61	49	9	0	3

1) NSIC stands for Nepal Standard Industrial Classification.

2) Includes Lease/contract out.

3) Includes "Not reported ", "Unknown" and so on.

Table 5-1 Number of Establishments by Section of Industrial Classification, Tenure of Business Place (Building) and Local Level.

District and Local Level	Section of NSIC ¹⁾				
	B+D+E+F				
	Mining, Electricity, Gas, Water supply & Construction				
	Tenure of Business Place (Building)				
	Total	Owned	Rented	Others ²⁾ (Lease+Others)	Not ²⁾ Applicable
Karnali Province					
Total	298	134	66	12	86
Municipality	191	67	50	5	69
Rural Municipality	107	67	16	7	17
601 Dolpa					
Total	3	2	0	1	0
Municipality	3	2	0	1	0
Rural Municipality	0	0	0	0	0
602 Mugu					
Total	13	8	1	1	3
Municipality	6	2	1	0	3
Rural Municipality	7	6	0	1	0
603 Humla					
Total	19	14	3	0	2
Rural Municipality	19	14	3	0	2
604 Jumla					
Total	20	14	6	0	0
Municipality	8	4	4	0	0
Rural Municipality	12	10	2	0	0
605 Kalikot					
Total	99	15	7	6	71
Municipality	74	11	6	0	57
Rural Municipality	25	4	1	6	14

1) NSIC stands for Nepal Standard Industrial Classification.

2) Includes Lease/contract out.

3) Includes "Not reported ", "Unknown" and so on.

Table 5-1 Number of Establishments by Section of Industrial Classification, Tenure of Business Place (Building) and Local Level.

District and Local Level	Section of NSIC ¹⁾				
	B+D+E+F				
	Mining, Electricity, Gas, Water supply & Construction				
	Tenure of Business Place (Building)				
	Total	Owned	Rented	Others ²⁾ (Lease+Others)	Not ²⁾ Applicable
606 Dailekh					
Total	24	16	6	2	0
Municipality	20	13	5	2	0
Rural Municipality	4	3	1	0	0
607 Jajarkot					
Total	25	17	8	0	0
Municipality	18	10	8	0	0
Rural Municipality	7	7	0	0	0
608 Rukum West					
Total	32	24	7	0	1
Municipality	16	11	5	0	0
Rural Municipality	16	13	2	0	1
609 Salyan					
Total	27	16	9	0	2
Municipality	14	8	4	0	2
Rural Municipality	13	8	5	0	0
610 Surkhet					
Total	36	8	19	2	7
Municipality	32	6	17	2	7
Rural Municipality	4	2	2	0	0

1) NSIC stands for Nepal Standard Industrial Classification.

2) Includes Lease/contract out.

3) Includes "Not reported ", "Unknown" and so on.

Table 5-1 Number of Establishments by Section of Industrial Classification, Tenure of Business Place (Building) and Local Level.

District and Local Level	Section of NSIC ¹⁾				
	B+D+E+F				
	Mining, Electricity, Gas, Water supply & Construction				
	Tenure of Business Place (Building)				
	Total	Owned	Rented	Others ²⁾ (Lease+Others)	Not ²⁾ Applicable
Dolpa District	3	2	0	1	0
60101 DOLPO BUDDHA RURAL MUNICIPALITY	0	0	0	0	0
60102 SHEY PHOKSUNDO RURAL MUNICIPALITY	0	0	0	0	0
60103 JAGADULLA RURAL MUNICIPALITY	0	0	0	0	0
60104 MUDKECHULA RURAL MUNICIPALITY	0	0	0	0	0
60105 TRIPURASUNDARI MUNICIPALITY	0	0	0	0	0
60106 THULIBHERI MUNICIPALITY	3	2	0	1	0
60107 KAIKE RURAL MUNICIPALITY	0	0	0	0	0
60108 CHHARKA TANGSONG RURAL MUNICIPALITY	0	0	0	0	0
Mugu District	13	8	1	1	3
60201 MUGUMAKARMAROG RURAL MUNICIPALITY	1	1	0	0	0
60202 CHHAYANATH RARA MUNICIPALITY	6	2	1	0	3
60203 SORU RURAL MUNICIPALITY	4	4	0	0	0
60204 KHATYAD RURAL MUNICIPALITY	2	1	0	1	0
Humla District	19	14	3	0	2
60301 CHANKHELI RURAL MUNICIPALITY	0	0	0	0	0
60302 KHARPUNATH RURAL MUNICIPALITY	3	3	0	0	0
60303 SIMKOT RURAL MUNICIPALITY	6	4	2	0	0
60304 NAMKHA RURAL MUNICIPALITY	5	5	0	0	0
60305 SARKEGAD RURAL MUNICIPALITY	2	2	0	0	0
60306 ADANCHULI RURAL MUNICIPALITY	2	0	0	0	2
60307 TANJAKOT RURAL MUNICIPALITY	1	0	1	0	0
Jumla District	20	14	6	0	0
60401 PATARASI RURAL MUNICIPALITY	8	6	2	0	0
60402 KANAKA SUNDARI RURAL MUNICIPALITY	0	0	0	0	0
60403 SINJA RURAL MUNICIPALITY	2	2	0	0	0
60404 CHANDANNATH MUNICIPALITY	8	4	4	0	0
60405 GUTHICHAUR RURAL MUNICIPALITY	0	0	0	0	0
60406 TATOPANI RURAL MUNICIPALITY	1	1	0	0	0
60407 TILA RURAL MUNICIPALITY	0	0	0	0	0
60408 HIMA RURAL MUNICIPALITY	1	1	0	0	0
Kalikot District	99	15	7	6	71
60501 PALATA RURAL MUNICIPALITY	6	0	0	1	5
60502 PACHAL JHARANA RURAL MUNICIPALITY	1	0	0	1	0
60503 RASKOT MUNICIPALITY	10	5	2	0	3
60504 SANNI TRIBENI RURAL MUNICIPALITY	3	1	1	1	0
60505 NARAHARINATH RURAL MUNICIPALITY	3	0	0	3	0
60506 KHANDACHAKRA MUNICIPALITY	36	1	4	0	31
60507 TILAGUPHA MUNICIPALITY	28	5	0	0	23
60508 MAHAWAI RURAL MUNICIPALITY	3	2	0	0	1
60509 SHUVA KALIKA RURAL MUNICIPALITY	9	1	0	0	8
Dailekh District	24	16	6	2	0
60601 NAUMULE RURAL MUNICIPALITY	1	1	0	0	0
60602 MAHABU RURAL MUNICIPALITY	1	1	0	0	0
60603 BHAIRABI RURAL MUNICIPALITY	1	0	1	0	0
60604 THANTIKANDH RURAL MUNICIPALITY	0	0	0	0	0
60605 AATHBIS MUNICIPALITY	3	3	0	0	0
60606 CHAMUNDA BINDRASAINI MUNICIPALITY	1	1	0	0	0
60607 DULLU MUNICIPALITY	0	0	0	0	0
60608 NARAYAN MUNICIPALITY	16	9	5	2	0
60609 BHAGAWATIMAI RURAL MUNICIPALITY	0	0	0	0	0
60610 DUNGESHWOR RURAL MUNICIPALITY	0	0	0	0	0
60611 GURANS RURAL MUNICIPALITY	1	1	0	0	0
Jajarkot District	25	17	8	0	0
60701 BAREKOT RURAL MUNICIPALITY	5	5	0	0	0
60702 KUSE RURAL MUNICIPALITY	2	2	0	0	0
60703 JUNICHANDE RURAL MUNICIPALITY	0	0	0	0	0
60704 CHHEDAGAD MUNICIPALITY	0	0	0	0	0
60705 SHIVALAYA RURAL MUNICIPALITY	0	0	0	0	0
60706 BHERI MALIKA MUNICIPALITY	14	7	7	0	0
60707 NALAGAD MUNICIPALITY	4	3	1	0	0

1) NSIC stands for Nepal Standard Industrial Classification.

2) Includes Lease/contract out.

3) Includes "Not reported ", "Unknown" and so on.

Table 5-1 Number of Establishments by Section of Industrial Classification, Tenure of Business Place (Building) and Local Level.

District and Local Level	Section of NSIC ¹⁾				
	B+D+E+F				
	Mining, Electricity, Gas, Water supply & Construction				
	Tenure of Business Place (Building)				
	Total	Owned	Rented	Others ²⁾ (Lease+Others)	Not ²⁾ Applicable
Rukum West District	32	24	7	0	1
60801 AATHABISAKOT MUNICIPALITY	2	2	0	0	0
60802 SANIBHERI RURAL MUNICIPALITY	8	8	0	0	0
60803 BANPHIKOT RURAL MUNICIPALITY	3	1	2	0	0
60804 MUSIKOT MUNICIPALITY	11	8	3	0	0
60805 TRIBENI RURAL MUNICIPALITY	5	4	0	0	1
60806 CHAURJAHARI MUNICIPALITY	3	1	2	0	0
Salyan District	27	16	9	0	2
60901 DARMA RURAL MUNICIPALITY	0	0	0	0	0
60902 KUMAKH RURAL MUNICIPALITY	8	6	2	0	0
60903 BANAGAD KUPINDE MUNICIPALITY	0	0	0	0	0
60904 SHIDHA KUMAKHA RURAL MUNICIPALITY	0	0	0	0	0
60905 BAGACHOUR MUNICIPALITY	8	4	2	0	2
60906 CHHATRESHWORI RURAL MUNICIPALITY	1	0	1	0	0
60907 SHARADA MUNICIPALITY	6	4	2	0	0
60908 KALIMATI RURAL MUNICIPALITY	1	1	0	0	0
60909 TRIBENI RURAL MUNICIPALITY	3	1	2	0	0
60910 KAPURKOT RURAL MUNICIPALITY	0	0	0	0	0
Surkhet District	36	8	19	2	7
61001 SIMTA RURAL MUNICIPALITY	2	1	1	0	0
61002 CHINGAD RURAL MUNICIPALITY	1	1	0	0	0
61003 LEKABESHI MUNICIPALITY	3	1	2	0	0
61004 GURBHAKOT MUNICIPALITY	3	0	2	0	1
61005 BHERIGANGA MUNICIPALITY	2	0	2	0	0
61006 BIRENDRANAGAR MUNICIPALITY	19	5	8	0	6
61007 BARAHATAL RURAL MUNICIPALITY	0	0	0	0	0
61008 PANCHAPURI MUNICIPALITY	5	0	3	2	0
61009 CHAUKUNE RURAL MUNICIPALITY	1	0	1	0	0

1) NSIC stands for Nepal Standard Industrial Classification.

2) Includes Lease/contract out.

3) Includes "Not reported ", "Unknown" and so on.

Table 5-1 Number of Establishments by Section of Industrial Classification, Tenure of Business Place (Building) and Local Level.

District and Local Level	Section of NSIC ¹⁾				
	G				
	Wholesale and Retail Trade				
	Tenure of Business Place (Building)				
	Total	Owned	Rented	Others ²⁾ (Lease+Others)	Not ²⁾ Applicable
Karnali Province					
Total	22,728	13,631	7,678	282	1,137
Municipality	13,972	7,123	5,523	249	1,077
Rural Municipality	8,756	6,508	2,155	33	60
601 Dolpa					
Total	376	248	126	1	1
Municipality	256	130	124	1	1
Rural Municipality	120	118	2	0	0
602 Mugu					
Total	823	605	204	12	2
Municipality	416	256	146	12	2
Rural Municipality	407	349	58	0	0
603 Humla					
Total	637	460	173	1	3
Rural Municipality	637	460	173	1	3
604 Jumla					
Total	1,775	1,159	598	3	15
Municipality	625	283	330	2	10
Rural Municipality	1,150	876	268	1	5
605 Kalikot					
Total	1,695	1,210	460	7	18
Municipality	791	412	359	3	17
Rural Municipality	904	798	101	4	1

1) NSIC stands for Nepal Standard Industrial Classification.

2) Includes Lease/contract out.

3) Includes "Not reported ", "Unknown" and so on.

Table 5-1 Number of Establishments by Section of Industrial Classification, Tenure of Business Place (Building) and Local Level.

District and Local Level	Section of NSIC ¹⁾				
	G				
	Wholesale and Retail Trade				
	Tenure of Business Place (Building)				
	Total	Owned	Rented	Others ²⁾ (Lease+Others)	Not ²⁾ Applicable
606 Dailekh					
Total	3,176	2,087	912	45	132
Municipality	1,706	1,036	516	33	121
Rural Municipality	1,470	1,051	396	12	11
607 Jajarkot					
Total	1,795	1,210	581	1	3
Municipality	1,089	679	407	1	2
Rural Municipality	706	531	174	0	1
608 Rukum West					
Total	2,125	1,098	936	7	84
Municipality	1,467	717	661	5	84
Rural Municipality	658	381	275	2	0
609 Salyan					
Total	3,250	2,156	1,050	32	12
Municipality	1,608	1,056	513	29	10
Rural Municipality	1,642	1,100	537	3	2
610 Surkhet					
Total	7,076	3,398	2,638	173	867
Municipality	6,014	2,554	2,467	163	830
Rural Municipality	1,062	844	171	10	37

1) NSIC stands for Nepal Standard Industrial Classification.

2) Includes Lease/contract out.

3) Includes "Not reported ", "Unknown" and so on.

Table 5-1 Number of Establishments by Section of Industrial Classification, Tenure of Business Place (Building) and Local Level.

District and Local Level	Section of NSIC ¹⁾				
	G				
	Wholesale and Retail Trade				
	Tenure of Business Place (Building)				
	Total	Owned	Rented	Others ²⁾ (Lease+Others)	Not ²⁾ Applicable
Dolpa District	376	248	126	1	1
60101 DOLPO BUDDHA RURAL MUNICIPALITY	15	15	0	0	0
60102 SHEY PHOKSUNDO RURAL MUNICIPALITY	12	12	0	0	0
60103 JAGADULLA RURAL MUNICIPALITY	36	34	2	0	0
60104 MUDKECHULA RURAL MUNICIPALITY	53	53	0	0	0
60105 TRIPURASUNDARI MUNICIPALITY	107	83	24	0	0
60106 THULIBHERI MUNICIPALITY	149	47	100	1	1
60107 KAIKE RURAL MUNICIPALITY	1	1	0	0	0
60108 CHHARKA TANGSONG RURAL MUNICIPALITY	3	3	0	0	0
Mugu District	823	605	204	12	2
60201 MUGUMAKARMAROG RURAL MUNICIPALITY	15	10	5	0	0
60202 CHHAYANATH RARA MUNICIPALITY	416	256	146	12	2
60203 SORU RURAL MUNICIPALITY	217	183	34	0	0
60204 KHATYAD RURAL MUNICIPALITY	175	156	19	0	0
Humla District	637	460	173	1	3
60301 CHANKHELI RURAL MUNICIPALITY	104	93	11	0	0
60302 KHARPUNATH RURAL MUNICIPALITY	75	73	2	0	0
60303 SIMKOT RURAL MUNICIPALITY	200	93	107	0	0
60304 NAMKHA RURAL MUNICIPALITY	21	16	4	1	0
60305 SARKEGAD RURAL MUNICIPALITY	75	60	15	0	0
60306 ADANCHULI RURAL MUNICIPALITY	97	79	17	0	1
60307 TANJAKOT RURAL MUNICIPALITY	65	46	17	0	2
Jumla District	1,775	1,159	598	3	15
60401 PATARASI RURAL MUNICIPALITY	193	138	54	0	1
60402 KANAKA SUNDARI RURAL MUNICIPALITY	155	111	44	0	0
60403 SINJA RURAL MUNICIPALITY	133	87	45	0	1
60404 CHANDANNATH MUNICIPALITY	625	283	330	2	10
60405 GUTHICHAUR RURAL MUNICIPALITY	139	131	7	0	1
60406 TATOPANI RURAL MUNICIPALITY	194	162	29	1	2
60407 TILA RURAL MUNICIPALITY	213	134	79	0	0
60408 HIMA RURAL MUNICIPALITY	123	113	10	0	0
Kalikot District	1,695	1,210	460	7	18
60501 PALATA RURAL MUNICIPALITY	140	139	1	0	0
60502 PACHAL JHARANA RURAL MUNICIPALITY	141	117	21	3	0
60503 RASKOT MUNICIPALITY	228	145	78	3	2
60504 SANNI TRIBENI RURAL MUNICIPALITY	149	136	12	1	0
60505 NARAHARINATH RURAL MUNICIPALITY	247	205	42	0	0
60506 KHANDACHAKRA MUNICIPALITY	394	172	208	0	14
60507 TILAGUPHA MUNICIPALITY	169	95	73	0	1
60508 MAHAWAI RURAL MUNICIPALITY	81	77	4	0	0
60509 SHUVA KALIKA RURAL MUNICIPALITY	146	124	21	0	1
Dailekh District	3,176	2,087	912	45	132
60601 NAUMULE RURAL MUNICIPALITY	200	136	63	0	1
60602 MAHABU RURAL MUNICIPALITY	186	152	30	1	3
60603 BHAIRABI RURAL MUNICIPALITY	283	192	80	8	3
60604 THANTIKANDH RURAL MUNICIPALITY	130	86	44	0	0
60605 AATHBIS MUNICIPALITY	342	165	115	4	58
60606 CHAMUNDA BINDRASAINI MUNICIPALITY	230	173	52	0	5
60607 DULLU MUNICIPALITY	570	385	113	19	53
60608 NARAYAN MUNICIPALITY	564	313	236	10	5
60609 BHAGAWATIMAI RURAL MUNICIPALITY	208	153	55	0	0
60610 DUNGESHWOR RURAL MUNICIPALITY	204	133	69	0	2
60611 GURANS RURAL MUNICIPALITY	259	199	55	3	2
Jajarkot District	1,795	1,210	581	1	3
60701 BAREKOT RURAL MUNICIPALITY	236	184	52	0	0
60702 KUSE RURAL MUNICIPALITY	144	103	40	0	1
60703 JUNICHANDE RURAL MUNICIPALITY	152	122	30	0	0
60704 CHHEDAGAD MUNICIPALITY	350	232	117	1	0
60705 SHIVALAYA RURAL MUNICIPALITY	174	122	52	0	0
60706 BHERI MALIKA MUNICIPALITY	531	304	225	0	2
60707 NALAGAD MUNICIPALITY	208	143	65	0	0

1) NSIC stands for Nepal Standard Industrial Classification.

2) Includes Lease/contract out.

3) Includes "Not reported ", "Unknown" and so on.

Table 5-1 Number of Establishments by Section of Industrial Classification, Tenure of Business Place (Building) and Local Level.

District and Local Level	Section of NSIC ¹⁾				
	G				
	Wholesale and Retail Trade				
	Tenure of Business Place (Building)				
	Total	Owned	Rented	Others ²⁾ (Lease+Others)	Not ²⁾ Applicable
Rukum West District	2,125	1,098	936	7	84
60801 AATHABISAKOT MUNICIPALITY	352	204	139	0	9
60802 SANIBHERI RURAL MUNICIPALITY	190	120	70	0	0
60803 BANPHIKOT RURAL MUNICIPALITY	188	111	77	0	0
60804 MUSIKOT MUNICIPALITY	718	303	345	3	67
60805 TRIBENI RURAL MUNICIPALITY	280	150	128	2	0
60806 CHAURJAHARI MUNICIPALITY	397	210	177	2	8
Salyan District	3,250	2,156	1,050	32	12
60901 DARMA RURAL MUNICIPALITY	219	151	68	0	0
60902 KUMAKH RURAL MUNICIPALITY	294	189	104	1	0
60903 BANAGAD KUPINDE MUNICIPALITY	360	243	116	0	1
60904 SHIDHA KUMAKHA RURAL MUNICIPALITY	150	95	55	0	0
60905 BAGACHOUR MUNICIPALITY	604	390	190	24	0
60906 CHHATRESHWORI RURAL MUNICIPALITY	293	192	99	2	0
60907 SHARADA MUNICIPALITY	644	423	207	5	9
60908 KALIMATI RURAL MUNICIPALITY	218	172	45	0	1
60909 TRIBENI RURAL MUNICIPALITY	262	173	89	0	0
60910 KAPURKOT RURAL MUNICIPALITY	206	128	77	0	1
Surkhet District	7,076	3,398	2,638	173	867
61001 SIMTA RURAL MUNICIPALITY	331	270	46	4	11
61002 CHINGAD RURAL MUNICIPALITY	230	179	43	0	8
61003 LEKABESHI MUNICIPALITY	374	202	120	0	52
61004 GURBHAKOT MUNICIPALITY	768	399	253	15	101
61005 BHERIGANGA MUNICIPALITY	915	496	276	50	93
61006 BIRENDRANAGAR MUNICIPALITY	3,527	1,187	1,692	87	561
61007 BARAHATAL RURAL MUNICIPALITY	244	192	35	6	11
61008 PANCHAPURI MUNICIPALITY	430	270	126	11	23
61009 CHAUKUNE RURAL MUNICIPALITY	257	203	47	0	7

1) NSIC stands for Nepal Standard Industrial Classification.

2) Includes Lease/contract out.

3) Includes "Not reported ", "Unknown" and so on.

Table 5-1 Number of Establishments by Section of Industrial Classification, Tenure of Business Place (Building) and Local Level.

District and Local Level	Section of NSIC ¹⁾				
	H+J				
	Transportation and Storage, Information and Communication				
	Tenure of Business Place (Building)				
	Total	Owned	Rented	Others ²⁾ (Lease+Others)	Not ²⁾ Applicable
Karnali Province					
Total	285	82	167	22	14
Municipality	187	48	116	12	11
Rural Municipality	98	34	51	10	3
601 Dolpa					
Total	14	6	8	0	0
Municipality	11	3	8	0	0
Rural Municipality	3	3	0	0	0
602 Mugu					
Total	13	4	9	0	0
Municipality	8	2	6	0	0
Rural Municipality	5	2	3	0	0
603 Humla					
Total	12	7	4	1	0
Rural Municipality	12	7	4	1	0
604 Jumla					
Total	17	6	11	0	0
Municipality	11	4	7	0	0
Rural Municipality	6	2	4	0	0
605 Kalikot					
Total	13	3	8	1	1
Municipality	9	2	5	1	1
Rural Municipality	4	1	3	0	0

1) NSIC stands for Nepal Standard Industrial Classification.

2) Includes Lease/contract out.

3) Includes "Not reported ", "Unknown" and so on.

Table 5-1 Number of Establishments by Section of Industrial Classification, Tenure of Business Place (Building) and Local Level.

District and Local Level	Section of NSIC ¹⁾				
	H+J				
	Transportation and Storage, Information and Communication				
	Tenure of Business Place (Building)				
	Total	Owned	Rented	Others ²⁾ (Lease+Others)	Not ²⁾ Applicable
606 Dailekh					
Total	44	13	23	6	2
Municipality	27	11	13	2	1
Rural Municipality	17	2	10	4	1
607 Jajarkot					
Total	19	4	15	0	0
Municipality	11	3	8	0	0
Rural Municipality	8	1	7	0	0
608 Rukum West					
Total	23	3	16	4	0
Municipality	16	3	11	2	0
Rural Municipality	7	0	5	2	0
609 Salyan					
Total	51	18	30	2	1
Municipality	31	7	21	2	1
Rural Municipality	20	11	9	0	0
610 Surkhet					
Total	79	18	43	8	10
Municipality	63	13	37	5	8
Rural Municipality	16	5	6	3	2

1) NSIC stands for Nepal Standard Industrial Classification.

2) Includes Lease/contract out.

3) Includes "Not reported ", "Unknown" and so on.

Table 5-1 Number of Establishments by Section of Industrial Classification, Tenure of Business Place (Building) and Local Level.

District and Local Level	Section of NSIC ¹⁾				
	H+J				
	Transportation and Storage, Information and Communication				
	Tenure of Business Place (Building)				
	Total	Owned	Rented	Others ²⁾ (Lease+Others)	Not ²⁾ Applicable
Dolpa District	14	6	8	0	0
60101 DOLPO BUDDHA RURAL MUNICIPALITY	3	3	0	0	0
60102 SHEY PHOKSUNDO RURAL MUNICIPALITY	0	0	0	0	0
60103 JAGADULLA RURAL MUNICIPALITY	0	0	0	0	0
60104 MUDKECHULA RURAL MUNICIPALITY	0	0	0	0	0
60105 TRIPURASUNDARI MUNICIPALITY	2	0	2	0	0
60106 THULIBHERI MUNICIPALITY	9	3	6	0	0
60107 KAIKE RURAL MUNICIPALITY	0	0	0	0	0
60108 CHHARKA TANGSONG RURAL MUNICIPALITY	0	0	0	0	0
Mugu District	13	4	9	0	0
60201 MUGUMAKARMAROG RURAL MUNICIPALITY	1	0	1	0	0
60202 CHHAYANATH RARA MUNICIPALITY	8	2	6	0	0
60203 SORU RURAL MUNICIPALITY	2	0	2	0	0
60204 KHATYAD RURAL MUNICIPALITY	2	2	0	0	0
Humla District	12	7	4	1	0
60301 CHANKHELI RURAL MUNICIPALITY	0	0	0	0	0
60302 KHARPUNATH RURAL MUNICIPALITY	0	0	0	0	0
60303 SIMKOT RURAL MUNICIPALITY	6	5	1	0	0
60304 NAMKHA RURAL MUNICIPALITY	3	2	0	1	0
60305 SARKEGAD RURAL MUNICIPALITY	1	0	1	0	0
60306 ADANCHULI RURAL MUNICIPALITY	2	0	2	0	0
60307 TANJAKOT RURAL MUNICIPALITY	0	0	0	0	0
Jumla District	17	6	11	0	0
60401 PATARASI RURAL MUNICIPALITY	1	1	0	0	0
60402 KANAKA SUNDARI RURAL MUNICIPALITY	2	0	2	0	0
60403 SINJA RURAL MUNICIPALITY	2	1	1	0	0
60404 CHANDANNATH MUNICIPALITY	11	4	7	0	0
60405 GUTHICHAUR RURAL MUNICIPALITY	0	0	0	0	0
60406 TATOPANI RURAL MUNICIPALITY	0	0	0	0	0
60407 TILA RURAL MUNICIPALITY	0	0	0	0	0
60408 HIMA RURAL MUNICIPALITY	1	0	1	0	0
Kalikot District	13	3	8	1	1
60501 PALATA RURAL MUNICIPALITY	2	1	1	0	0
60502 PACHAL JHARANA RURAL MUNICIPALITY	0	0	0	0	0
60503 RASKOT MUNICIPALITY	1	0	1	0	0
60504 SANNI TRIBENI RURAL MUNICIPALITY	0	0	0	0	0
60505 NARAHARINATH RURAL MUNICIPALITY	2	0	2	0	0
60506 KHANDACHAKRA MUNICIPALITY	6	2	3	1	0
60507 TILAGUPHA MUNICIPALITY	2	0	1	0	1
60508 MAHAWAI RURAL MUNICIPALITY	0	0	0	0	0
60509 SHUVA KALIKA RURAL MUNICIPALITY	0	0	0	0	0
Dailekh District	44	13	23	6	2
60601 NAUMULE RURAL MUNICIPALITY	1	0	1	0	0
60602 MAHABU RURAL MUNICIPALITY	4	0	1	3	0
60603 BHAIRABI RURAL MUNICIPALITY	0	0	0	0	0
60604 THANTIKANDH RURAL MUNICIPALITY	3	2	1	0	0
60605 AATHBIS MUNICIPALITY	3	0	2	0	1
60606 CHAMUNDA BINDRASAINI MUNICIPALITY	4	2	2	0	0
60607 DULLU MUNICIPALITY	12	3	7	2	0
60608 NARAYAN MUNICIPALITY	8	6	2	0	0
60609 BHAGAWATIMAI RURAL MUNICIPALITY	3	0	3	0	0
60610 DUNGESHWOR RURAL MUNICIPALITY	4	0	3	0	1
60611 GURANS RURAL MUNICIPALITY	2	0	1	1	0
Jajarkot District	19	4	15	0	0
60701 BAREKOT RURAL MUNICIPALITY	1	0	1	0	0
60702 KUSE RURAL MUNICIPALITY	2	0	2	0	0
60703 JUNICHANDE RURAL MUNICIPALITY	2	1	1	0	0
60704 CHHEDAGAD MUNICIPALITY	1	0	1	0	0
60705 SHIVALAYA RURAL MUNICIPALITY	3	0	3	0	0
60706 BHERI MALIKA MUNICIPALITY	7	3	4	0	0
60707 NALAGAD MUNICIPALITY	3	0	3	0	0

1) NSIC stands for Nepal Standard Industrial Classification.

2) Includes Lease/contract out.

3) Includes "Not reported ", "Unknown" and so on.

Table 5-1 Number of Establishments by Section of Industrial Classification, Tenure of Business Place (Building) and Local Level.

District and Local Level	Section of NSIC ¹⁾				
	H+J				
	Transportation and Storage, Information and Communication				
	Tenure of Business Place (Building)				
	Total	Owned	Rented	Others ²⁾ (Lease+Others)	Not ²⁾ Applicable
Rukum West District	23	3	16	4	0
60801 AATHABISAKOT MUNICIPALITY	1	0	1	0	0
60802 SANIBHERI RURAL MUNICIPALITY	3	0	3	0	0
60803 BANPHIKOT RURAL MUNICIPALITY	3	0	1	2	0
60804 MUSIKOT MUNICIPALITY	12	3	9	0	0
60805 TRIBENI RURAL MUNICIPALITY	1	0	1	0	0
60806 CHAURJAHARI MUNICIPALITY	3	0	1	2	0
Salyan District	51	18	30	2	1
60901 DARMA RURAL MUNICIPALITY	1	0	1	0	0
60902 KUMAKH RURAL MUNICIPALITY	4	3	1	0	0
60903 BANAGAD KUPINDE MUNICIPALITY	5	2	3	0	0
60904 SHIDHA KUMAKHA RURAL MUNICIPALITY	0	0	0	0	0
60905 BAGACHOUR MUNICIPALITY	7	1	5	1	0
60906 CHHATRESHWORI RURAL MUNICIPALITY	3	1	2	0	0
60907 SHARADA MUNICIPALITY	19	4	13	1	1
60908 KALIMATI RURAL MUNICIPALITY	6	4	2	0	0
60909 TRIBENI RURAL MUNICIPALITY	2	1	1	0	0
60910 KAPURKOT RURAL MUNICIPALITY	4	2	2	0	0
Surkhet District	79	18	43	8	10
61001 SIMTA RURAL MUNICIPALITY	5	3	2	0	0
61002 CHINGAD RURAL MUNICIPALITY	4	0	1	2	1
61003 LEKABESHI MUNICIPALITY	4	0	1	3	0
61004 GURBHAKOT MUNICIPALITY	8	2	4	0	2
61005 BHERIGANGA MUNICIPALITY	6	0	4	0	2
61006 BIRENDRANAGAR MUNICIPALITY	37	10	27	0	0
61007 BARAHATAL RURAL MUNICIPALITY	3	0	3	0	0
61008 PANCHAPURI MUNICIPALITY	8	1	1	2	4
61009 CHAUKUNE RURAL MUNICIPALITY	4	2	0	1	1

1) NSIC stands for Nepal Standard Industrial Classification.

2) Includes Lease/contract out.

3) Includes "Not reported ", "Unknown" and so on.

Table 5-1 Number of Establishments by Section of Industrial Classification, Tenure of Business Place (Building) and Local Level.

District and Local Level	Section of NSIC ¹⁾				
	I				
	Accommodation and Food Service				
	Tenure of Business Place (Building)				
	Total	Owned	Rented	Others ²⁾ (Lease+Others)	Not ²⁾ Applicable
Karnali Province					
Total	6,235	3,414	2,522	106	193
Municipality	4,025	1,849	1,901	90	185
Rural Municipality	2,210	1,565	621	16	8
601 Dolpa					
Total	237	177	58	1	1
Municipality	115	64	49	1	1
Rural Municipality	122	113	9	0	0
602 Mugu					
Total	468	328	132	7	1
Municipality	264	163	99	1	1
Rural Municipality	204	165	33	6	0
603 Humla					
Total	349	276	71	0	2
Rural Municipality	349	276	71	0	2
604 Jumla					
Total	432	236	192	3	1
Municipality	174	60	112	2	0
Rural Municipality	258	176	80	1	1
605 Kalikot					
Total	414	232	182	0	0
Municipality	293	134	159	0	0
Rural Municipality	121	98	23	0	0

1) NSIC stands for Nepal Standard Industrial Classification.

2) Includes Lease/contract out.

3) Includes "Not reported ", "Unknown" and so on.

Table 5-1 Number of Establishments by Section of Industrial Classification, Tenure of Business Place (Building) and Local Level.

District and Local Level	Section of NSIC ¹⁾				
	I				
	Accommodation and Food Service				
	Tenure of Business Place (Building)				
	Total	Owned	Rented	Others ²⁾ (Lease+Others)	Not ²⁾ Applicable
606 Dailekh					
Total	1,124	691	392	10	31
Municipality	685	411	237	8	29
Rural Municipality	439	280	155	2	2
607 Jajarkot					
Total	369	209	158	1	1
Municipality	278	142	136	0	0
Rural Municipality	91	67	22	1	1
608 Rukum West					
Total	560	264	278	1	17
Municipality	425	198	210	0	17
Rural Municipality	135	66	68	1	0
609 Salyan					
Total	673	369	297	4	3
Municipality	414	220	187	4	3
Rural Municipality	259	149	110	0	0
610 Surkhet					
Total	1,609	632	762	79	136
Municipality	1,377	457	712	74	134
Rural Municipality	232	175	50	5	2

1) NSIC stands for Nepal Standard Industrial Classification.

2) Includes Lease/contract out.

3) Includes "Not reported ", "Unknown" and so on.

Table 5-1 Number of Establishments by Section of Industrial Classification, Tenure of Business Place (Building) and Local Level.

District and Local Level	Section of NSIC ¹⁾				
	I				
	Accommodation and Food Service				
	Tenure of Business Place (Building)				
	Total	Owned	Rented	Others ²⁾ (Lease+Others)	Not ²⁾ Applicable
Dolpa District	237	177	58	1	1
60101 DOLPO BUDDHA RURAL MUNICIPALITY	59	59	0	0	0
60102 SHEY PHOKSUNDO RURAL MUNICIPALITY	25	25	0	0	0
60103 JAGADULLA RURAL MUNICIPALITY	1	1	0	0	0
60104 MUDKECHULA RURAL MUNICIPALITY	0	0	0	0	0
60105 TRIPURASUNDARI MUNICIPALITY	69	52	15	1	1
60106 THULIBHERI MUNICIPALITY	46	12	34	0	0
60107 KAIKE RURAL MUNICIPALITY	23	14	9	0	0
60108 CHHARKA TANGSONG RURAL MUNICIPALITY	14	14	0	0	0
Mugu District	468	328	132	7	1
60201 MUGUMAKARMAROG RURAL MUNICIPALITY	59	36	17	6	0
60202 CHHAYANATH RARA MUNICIPALITY	264	163	99	1	1
60203 SORU RURAL MUNICIPALITY	46	42	4	0	0
60204 KHATYAD RURAL MUNICIPALITY	99	87	12	0	0
Humla District	349	276	71	0	2
60301 CHANKHELI RURAL MUNICIPALITY	28	23	5	0	0
60302 KHARPUNATH RURAL MUNICIPALITY	45	37	8	0	0
60303 SIMKOT RURAL MUNICIPALITY	103	72	31	0	0
60304 NAMKHA RURAL MUNICIPALITY	94	88	6	0	0
60305 SARKEGAD RURAL MUNICIPALITY	35	29	6	0	0
60306 ADANCHULI RURAL MUNICIPALITY	29	16	11	0	2
60307 TANJAKOT RURAL MUNICIPALITY	15	11	4	0	0
Jumla District	432	236	192	3	1
60401 PATARASI RURAL MUNICIPALITY	31	20	11	0	0
60402 KANAKA SUNDARI RURAL MUNICIPALITY	74	56	18	0	0
60403 SINJA RURAL MUNICIPALITY	30	14	15	1	0
60404 CHANDANNATH MUNICIPALITY	174	60	112	2	0
60405 GUTHICHAUR RURAL MUNICIPALITY	23	22	1	0	0
60406 TATOPANI RURAL MUNICIPALITY	18	14	3	0	1
60407 TILA RURAL MUNICIPALITY	39	16	23	0	0
60408 HIMA RURAL MUNICIPALITY	43	34	9	0	0
Kalikot District	414	232	182	0	0
60501 PALATA RURAL MUNICIPALITY	4	4	0	0	0
60502 PACHAL JHARANA RURAL MUNICIPALITY	25	22	3	0	0
60503 RASKOT MUNICIPALITY	20	13	7	0	0
60504 SANNI TRIBENI RURAL MUNICIPALITY	14	12	2	0	0
60505 NARAHARINATH RURAL MUNICIPALITY	30	17	13	0	0
60506 KHANDACHAKRA MUNICIPALITY	193	81	112	0	0
60507 TILAGUPHA MUNICIPALITY	80	40	40	0	0
60508 MAHAWAI RURAL MUNICIPALITY	22	21	1	0	0
60509 SHUVA KALIKA RURAL MUNICIPALITY	26	22	4	0	0
Dailekh District	1,124	691	392	10	31
60601 NAUMULE RURAL MUNICIPALITY	61	34	27	0	0
60602 MAHABU RURAL MUNICIPALITY	24	18	6	0	0
60603 BHAIRABI RURAL MUNICIPALITY	80	59	20	1	0
60604 THANTIKANDH RURAL MUNICIPALITY	42	22	20	0	0
60605 AATHBIS MUNICIPALITY	169	92	51	3	23
60606 CHAMUNDA BINDRASAINI MUNICIPALITY	110	77	33	0	0
60607 DULLU MUNICIPALITY	171	119	43	5	4
60608 NARAYAN MUNICIPALITY	235	123	110	0	2
60609 BHAGAWATIMAI RURAL MUNICIPALITY	34	17	17	0	0
60610 DUNGESHWOR RURAL MUNICIPALITY	71	37	33	0	1
60611 GURANS RURAL MUNICIPALITY	127	93	32	1	1
Jajarkot District	369	209	158	1	1
60701 BAREKOT RURAL MUNICIPALITY	37	31	4	1	1
60702 KUSE RURAL MUNICIPALITY	8	6	2	0	0
60703 JUNICHANDE RURAL MUNICIPALITY	7	4	3	0	0
60704 CHHEDAGAD MUNICIPALITY	78	43	35	0	0
60705 SHIVALAYA RURAL MUNICIPALITY	39	26	13	0	0
60706 BHERI MALIKA MUNICIPALITY	126	52	74	0	0
60707 NALAGAD MUNICIPALITY	74	47	27	0	0

1) NSIC stands for Nepal Standard Industrial Classification.

2) Includes Lease/contract out.

3) Includes "Not reported ", "Unknown" and so on.

Table 5-1 Number of Establishments by Section of Industrial Classification, Tenure of Business Place (Building) and Local Level.

District and Local Level	Section of NSIC ¹⁾				
	I				
	Accommodation and Food Service				
	Tenure of Business Place (Building)				
	Total	Owned	Rented	Others ²⁾ (Lease+Others)	Not ²⁾ Applicable
Rukum West District	560	264	278	1	17
60801 AATHABISAKOT MUNICIPALITY	86	39	44	0	3
60802 SANIBHERI RURAL MUNICIPALITY	35	22	13	0	0
60803 BANPHIKOT RURAL MUNICIPALITY	36	21	14	1	0
60804 MUSIKOT MUNICIPALITY	238	100	124	0	14
60805 TRIBENI RURAL MUNICIPALITY	64	23	41	0	0
60806 CHAURJAHARI MUNICIPALITY	101	59	42	0	0
Salyan District	673	369	297	4	3
60901 DARMA RURAL MUNICIPALITY	28	15	13	0	0
60902 KUMAKH RURAL MUNICIPALITY	26	16	10	0	0
60903 BANAGAD KUPINDE MUNICIPALITY	84	38	46	0	0
60904 SHIDHA KUMAKHA RURAL MUNICIPALITY	33	21	12	0	0
60905 BAGACHOUR MUNICIPALITY	161	92	65	4	0
60906 CHHATRESHWORI RURAL MUNICIPALITY	41	21	20	0	0
60907 SHARADA MUNICIPALITY	169	90	76	0	3
60908 KALIMATI RURAL MUNICIPALITY	37	29	8	0	0
60909 TRIBENI RURAL MUNICIPALITY	54	31	23	0	0
60910 KAPURKOT RURAL MUNICIPALITY	40	16	24	0	0
Surkhet District	1,609	632	762	79	136
61001 SIMTA RURAL MUNICIPALITY	59	50	9	0	0
61002 CHINGAD RURAL MUNICIPALITY	26	15	11	0	0
61003 LEKABESHI MUNICIPALITY	79	42	32	0	5
61004 GURBHAKOT MUNICIPALITY	195	81	75	4	35
61005 BHERIGANGA MUNICIPALITY	165	85	66	3	11
61006 BIRENDRANAGAR MUNICIPALITY	855	195	511	67	82
61007 BARAHATAL RURAL MUNICIPALITY	76	56	15	5	0
61008 PANCHAPURI MUNICIPALITY	83	54	28	0	1
61009 CHAUKUNE RURAL MUNICIPALITY	71	54	15	0	2

1) NSIC stands for Nepal Standard Industrial Classification.

2) Includes Lease/contract out.

3) Includes "Not reported ", "Unknown" and so on.

Table 5-1 Number of Establishments by Section of Industrial Classification, Tenure of Business Place (Building) and Local Level.

District and Local Level	Section of NSIC ¹⁾				
	K				
	Financial and Insurance				
	Tenure of Business Place (Building)				
	Total	Owned	Rented	Others ²⁾ (Lease+Others)	Not ²⁾ Applicable
Karnali Province					
Total	706	152	466	23	65
Municipality	454	62	358	14	20
Rural Municipality	252	90	108	9	45
601 Dolpa					
Total	5	0	5	0	0
Municipality	5	0	5	0	0
Rural Municipality	0	0	0	0	0
602 Mugu					
Total	68	46	17	0	5
Municipality	19	1	13	0	5
Rural Municipality	49	45	4	0	0
603 Humla					
Total	29	4	16	0	9
Rural Municipality	29	4	16	0	9
604 Jumla					
Total	76	15	44	0	17
Municipality	32	4	26	0	2
Rural Municipality	44	11	18	0	15
605 Kalikot					
Total	25	3	20	1	1
Municipality	22	3	18	1	0
Rural Municipality	3	0	2	0	1

1) NSIC stands for Nepal Standard Industrial Classification.

2) Includes Lease/contract out.

3) Includes "Not reported ", "Unknown" and so on.

Table 5-1 Number of Establishments by Section of Industrial Classification, Tenure of Business Place (Building) and Local Level.

District and Local Level	Section of NSIC ¹⁾				
	K				
	Financial and Insurance				
	Tenure of Business Place (Building)				
	Total	Owned	Rented	Others ²⁾ (Lease+Others)	Not ²⁾ Applicable
606 Dailekh					
Total	84	19	54	4	7
Municipality	47	8	33	2	4
Rural Municipality	37	11	21	2	3
607 Jajarkot					
Total	41	5	36	0	0
Municipality	37	3	34	0	0
Rural Municipality	4	2	2	0	0
608 Rukum West					
Total	81	8	53	3	17
Municipality	51	5	44	1	1
Rural Municipality	30	3	9	2	16
609 Salyan					
Total	111	27	72	9	3
Municipality	69	16	47	4	2
Rural Municipality	42	11	25	5	1
610 Surkhet					
Total	186	25	149	6	6
Municipality	172	22	138	6	6
Rural Municipality	14	3	11	0	0

1) NSIC stands for Nepal Standard Industrial Classification.

2) Includes Lease/contract out.

3) Includes "Not reported ", "Unknown" and so on.

Table 5-1 Number of Establishments by Section of Industrial Classification, Tenure of Business Place (Building) and Local Level.

District and Local Level	Section of NSIC ¹⁾				
	K				
	Financial and Insurance				
	Tenure of Business Place (Building)				
	Total	Owned	Rented	Others ²⁾ (Lease+Others)	Not ²⁾ Applicable
Dolpa District	5	0	5	0	0
60101 DOLPO BUDDHA RURAL MUNICIPALITY	0	0	0	0	0
60102 SHEY PHOKSUNDO RURAL MUNICIPALITY	0	0	0	0	0
60103 JAGADULLA RURAL MUNICIPALITY	0	0	0	0	0
60104 MUDKECHULA RURAL MUNICIPALITY	0	0	0	0	0
60105 TRIPURASUNDARI MUNICIPALITY	0	0	0	0	0
60106 THULIBHERI MUNICIPALITY	5	0	5	0	0
60107 KAIKE RURAL MUNICIPALITY	0	0	0	0	0
60108 CHHARKA TANGSONG RURAL MUNICIPALITY	0	0	0	0	0
Mugu District	68	46	17	0	5
60201 MUGUMAKARMAROG RURAL MUNICIPALITY	0	0	0	0	0
60202 CHHAYANATH RARA MUNICIPALITY	19	1	13	0	5
60203 SORU RURAL MUNICIPALITY	1	0	1	0	0
60204 KHATYAD RURAL MUNICIPALITY	48	45	3	0	0
Humla District	29	4	16	0	9
60301 CHANKHELI RURAL MUNICIPALITY	1	1	0	0	0
60302 KHARPUNATH RURAL MUNICIPALITY	1	1	0	0	0
60303 SIMKOT RURAL MUNICIPALITY	12	1	11	0	0
60304 NAMKHA RURAL MUNICIPALITY	1	1	0	0	0
60305 SARKEGAD RURAL MUNICIPALITY	3	0	3	0	0
60306 ADANCHULI RURAL MUNICIPALITY	10	0	1	0	9
60307 TANJAKOT RURAL MUNICIPALITY	1	0	1	0	0
Jumla District	76	15	44	0	17
60401 PATARASI RURAL MUNICIPALITY	4	1	3	0	0
60402 KANAKA SUNDARI RURAL MUNICIPALITY	7	2	5	0	0
60403 SINJA RURAL MUNICIPALITY	18	3	2	0	13
60404 CHANDANNATH MUNICIPALITY	32	4	26	0	2
60405 GUTHICHAUR RURAL MUNICIPALITY	3	0	1	0	2
60406 TATOPANI RURAL MUNICIPALITY	2	1	1	0	0
60407 TILA RURAL MUNICIPALITY	8	3	5	0	0
60408 HIMA RURAL MUNICIPALITY	2	1	1	0	0
Kalikot District	25	3	20	1	1
60501 PALATA RURAL MUNICIPALITY	1	0	1	0	0
60502 PACHAL JHARANA RURAL MUNICIPALITY	0	0	0	0	0
60503 RASKOT MUNICIPALITY	2	0	2	0	0
60504 SANNI TRIBENI RURAL MUNICIPALITY	0	0	0	0	0
60505 NARAHARINATH RURAL MUNICIPALITY	0	0	0	0	0
60506 KHANDACHAKRA MUNICIPALITY	13	0	12	1	0
60507 TILAGUPHA MUNICIPALITY	7	3	4	0	0
60508 MAHAWAI RURAL MUNICIPALITY	0	0	0	0	0
60509 SHUVA KALIKA RURAL MUNICIPALITY	2	0	1	0	1
Dailekh District	84	19	54	4	7
60601 NAUMULE RURAL MUNICIPALITY	7	1	6	0	0
60602 MAHABU RURAL MUNICIPALITY	1	0	0	0	1
60603 BHAIRABI RURAL MUNICIPALITY	6	1	5	0	0
60604 THANTIKANDH RURAL MUNICIPALITY	3	2	1	0	0
60605 AATHBIS MUNICIPALITY	5	0	5	0	0
60606 CHAMUNDA BINDRASAINI MUNICIPALITY	2	0	2	0	0
60607 DULLU MUNICIPALITY	12	5	5	0	2
60608 NARAYAN MUNICIPALITY	28	3	21	2	2
60609 BHAGAWATIMAI RURAL MUNICIPALITY	5	1	1	1	2
60610 DUNGESHWOR RURAL MUNICIPALITY	7	1	5	1	0
60611 GURANS RURAL MUNICIPALITY	8	5	3	0	0
Jajarkot District	41	5	36	0	0
60701 BAREKOT RURAL MUNICIPALITY	0	0	0	0	0
60702 KUSE RURAL MUNICIPALITY	1	1	0	0	0
60703 JUNICHANDE RURAL MUNICIPALITY	0	0	0	0	0
60704 CHHEDAGAD MUNICIPALITY	1	0	1	0	0
60705 SHIVALAYA RURAL MUNICIPALITY	3	1	2	0	0
60706 BHERI MALIKA MUNICIPALITY	36	3	33	0	0
60707 NALAGAD MUNICIPALITY	0	0	0	0	0

1) NSIC stands for Nepal Standard Industrial Classification.

2) Includes Lease/contract out.

3) Includes "Not reported ", "Unknown" and so on.

Table 5-1 Number of Establishments by Section of Industrial Classification, Tenure of Business Place (Building) and Local Level.

District and Local Level	Section of NSIC ¹⁾				
	K				
	Financial and Insurance				
	Tenure of Business Place (Building)				
	Total	Owned	Rented	Others ²⁾ (Lease+Others)	Not ²⁾ Applicable
Rukum West District	81	8	53	3	17
60801 AATHABISAKOT MUNICIPALITY	7	0	7	0	0
60802 SANIBHERI RURAL MUNICIPALITY	23	0	5	2	16
60803 BANPHIKOT RURAL MUNICIPALITY	1	0	1	0	0
60804 MUSIKOT MUNICIPALITY	35	3	30	1	1
60805 TRIBENI RURAL MUNICIPALITY	6	3	3	0	0
60806 CHAURJAHARI MUNICIPALITY	9	2	7	0	0
Salyan District	111	27	72	9	3
60901 DARMA RURAL MUNICIPALITY	3	1	0	2	0
60902 KUMAKH RURAL MUNICIPALITY	10	3	4	2	1
60903 BANAGAD KUPINDE MUNICIPALITY	7	2	5	0	0
60904 SHIDHA KUMAKHA RURAL MUNICIPALITY	3	2	1	0	0
60905 BAGACHOUR MUNICIPALITY	16	3	13	0	0
60906 CHHATRESHWORI RURAL MUNICIPALITY	3	1	2	0	0
60907 SHARADA MUNICIPALITY	46	11	29	4	2
60908 KALIMATI RURAL MUNICIPALITY	7	1	6	0	0
60909 TRIBENI RURAL MUNICIPALITY	10	3	7	0	0
60910 KAPURKOT RURAL MUNICIPALITY	6	0	5	1	0
Surkhet District	186	25	149	6	6
61001 SIMTA RURAL MUNICIPALITY	2	0	2	0	0
61002 CHINGAD RURAL MUNICIPALITY	2	0	2	0	0
61003 LEKABESHI MUNICIPALITY	11	3	8	0	0
61004 GURBHAKOT MUNICIPALITY	19	2	17	0	0
61005 BHERIGANGA MUNICIPALITY	20	5	15	0	0
61006 BIRENDRANAGAR MUNICIPALITY	109	11	86	6	6
61007 BARAHATAL RURAL MUNICIPALITY	5	2	3	0	0
61008 PANCHAPURI MUNICIPALITY	13	1	12	0	0
61009 CHAUKUNE RURAL MUNICIPALITY	5	1	4	0	0

1) NSIC stands for Nepal Standard Industrial Classification.

2) Includes Lease/contract out.

3) Includes "Not reported ", "Unknown" and so on.

Table 5-1 Number of Establishments by Section of Industrial Classification, Tenure of Business Place (Building) and Local Level.

District and Local Level	Section of NSIC ¹⁾				
	P				
	Education				
	Tenure of Business Place (Building)				
	Total	Owned	Rented	Others ²⁾ (Lease+Others)	Not ²⁾ Applicable
Karnali Province					
Total	3,374	3,051	300	19	4
Municipality	1,609	1,365	225	15	4
Rural Municipality	1,765	1,686	75	4	0
601 Dolpa					
Total	93	91	2	0	0
Municipality	56	54	2	0	0
Rural Municipality	37	37	0	0	0
602 Mugu					
Total	142	137	5	0	0
Municipality	48	46	2	0	0
Rural Municipality	94	91	3	0	0
603 Humla					
Total	146	143	3	0	0
Rural Municipality	146	143	3	0	0
604 Jumla					
Total	199	170	26	3	0
Municipality	28	21	6	1	0
Rural Municipality	171	149	20	2	0
605 Kalikot					
Total	310	300	8	1	1
Municipality	120	113	6	0	1
Rural Municipality	190	187	2	1	0

1) NSIC stands for Nepal Standard Industrial Classification.

2) Includes Lease/contract out.

3) Includes "Not reported ", "Unknown" and so on.

Table 5-1 Number of Establishments by Section of Industrial Classification, Tenure of Business Place (Building) and Local Level.

District and Local Level	Section of NSIC ¹⁾				
	P				
	Education				
	Tenure of Business Place (Building)				
	Total	Owned	Rented	Others ²⁾ (Lease+Others)	Not ²⁾ Applicable
606 Dailekh					
Total	543	493	45	5	0
Municipality	251	216	31	4	0
Rural Municipality	292	277	14	1	0
607 Jajarkot					
Total	416	390	26	0	0
Municipality	221	201	20	0	0
Rural Municipality	195	189	6	0	0
608 Rukum West					
Total	339	302	35	2	0
Municipality	192	163	27	2	0
Rural Municipality	147	139	8	0	0
609 Salyan					
Total	521	474	40	5	2
Municipality	243	208	28	5	2
Rural Municipality	278	266	12	0	0
610 Surkhet					
Total	665	551	110	3	1
Municipality	450	343	103	3	1
Rural Municipality	215	208	7	0	0

1) NSIC stands for Nepal Standard Industrial Classification.

2) Includes Lease/contract out.

3) Includes "Not reported ", "Unknown" and so on.

Table 5-1 Number of Establishments by Section of Industrial Classification, Tenure of Business Place (Building) and Local Level.

District and Local Level	Section of NSIC ¹⁾				
	P				
	Education				
	Tenure of Business Place (Building)				
	Total	Owned	Rented	Others ²⁾ (Lease+Others)	Not ²⁾ Applicable
Dolpa District	93	91	2	0	0
60101 DOLPO BUDDHA RURAL MUNICIPALITY	3	3	0	0	0
60102 SHEY PHOKSUNDO RURAL MUNICIPALITY	10	10	0	0	0
60103 JAGADULLA RURAL MUNICIPALITY	5	5	0	0	0
60104 MUDKECHULA RURAL MUNICIPALITY	3	3	0	0	0
60105 TRIPURASUNDARI MUNICIPALITY	33	32	1	0	0
60106 THULIBHERI MUNICIPALITY	23	22	1	0	0
60107 KAIKE RURAL MUNICIPALITY	11	11	0	0	0
60108 CHHARKA TANGSONG RURAL MUNICIPALITY	5	5	0	0	0
Mugu District	142	137	5	0	0
60201 MUGUMAKARMAROG RURAL MUNICIPALITY	14	14	0	0	0
60202 CHHAYANATH RARA MUNICIPALITY	48	46	2	0	0
60203 SORU RURAL MUNICIPALITY	38	37	1	0	0
60204 KHATYAD RURAL MUNICIPALITY	42	40	2	0	0
Humla District	146	143	3	0	0
60301 CHANKHELI RURAL MUNICIPALITY	22	22	0	0	0
60302 KHARPUNATH RURAL MUNICIPALITY	16	16	0	0	0
60303 SIMKOT RURAL MUNICIPALITY	23	21	2	0	0
60304 NAMKHA RURAL MUNICIPALITY	16	16	0	0	0
60305 SARKEGAD RURAL MUNICIPALITY	28	28	0	0	0
60306 ADANCHULI RURAL MUNICIPALITY	24	23	1	0	0
60307 TANJAKOT RURAL MUNICIPALITY	17	17	0	0	0
Jumla District	199	170	26	3	0
60401 PATARASI RURAL MUNICIPALITY	23	18	3	2	0
60402 KANAKA SUNDARI RURAL MUNICIPALITY	29	26	3	0	0
60403 SINJA RURAL MUNICIPALITY	26	23	3	0	0
60404 CHANDANNATH MUNICIPALITY	28	21	6	1	0
60405 GUTHICHAUR RURAL MUNICIPALITY	10	8	2	0	0
60406 TATOPANI RURAL MUNICIPALITY	28	26	2	0	0
60407 TILA RURAL MUNICIPALITY	33	28	5	0	0
60408 HIMA RURAL MUNICIPALITY	22	20	2	0	0
Kalikot District	310	300	8	1	1
60501 PALATA RURAL MUNICIPALITY	33	33	0	0	0
60502 PACHAL JHARANA RURAL MUNICIPALITY	26	26	0	0	0
60503 RASKOT MUNICIPALITY	31	31	0	0	0
60504 SANNI TRIBENI RURAL MUNICIPALITY	28	28	0	0	0
60505 NARAHARINATH RURAL MUNICIPALITY	44	43	0	1	0
60506 KHANDACHAKRA MUNICIPALITY	45	40	5	0	0
60507 TILAGUPHA MUNICIPALITY	44	42	1	0	1
60508 MAHAWAI RURAL MUNICIPALITY	25	25	0	0	0
60509 SHUVA KALIKA RURAL MUNICIPALITY	34	32	2	0	0
Dailekh District	543	493	45	5	0
60601 NAUMULE RURAL MUNICIPALITY	48	46	2	0	0
60602 MAHABU RURAL MUNICIPALITY	38	36	2	0	0
60603 BHAIRABI RURAL MUNICIPALITY	48	45	3	0	0
60604 THANTIKANDH RURAL MUNICIPALITY	42	41	1	0	0
60605 AATHBIS MUNICIPALITY	68	61	5	2	0
60606 CHAMUNDA BINDRASAINI MUNICIPALITY	58	54	3	1	0
60607 DULLU MUNICIPALITY	63	57	6	0	0
60608 NARAYAN MUNICIPALITY	62	44	17	1	0
60609 BHAGAWATIMAI RURAL MUNICIPALITY	35	34	1	0	0
60610 DUNGESHWOR RURAL MUNICIPALITY	34	31	3	0	0
60611 GURANS RURAL MUNICIPALITY	47	44	2	1	0
Jajarkot District	416	390	26	0	0
60701 BAREKOT RURAL MUNICIPALITY	55	51	4	0	0
60702 KUSE RURAL MUNICIPALITY	41	40	1	0	0
60703 JUNICHANDE RURAL MUNICIPALITY	55	55	0	0	0
60704 CHHEDAGAD MUNICIPALITY	87	85	2	0	0
60705 SHIVALAYA RURAL MUNICIPALITY	44	43	1	0	0
60706 BHERI MALIKA MUNICIPALITY	69	55	14	0	0
60707 NALAGAD MUNICIPALITY	65	61	4	0	0

1) NSIC stands for Nepal Standard Industrial Classification.

2) Includes Lease/contract out.

3) Includes "Not reported ", "Unknown" and so on.

Table 5-1 Number of Establishments by Section of Industrial Classification, Tenure of Business Place (Building) and Local Level.

District and Local Level	Section of NSIC ¹⁾				
	P				
	Education				
	Tenure of Business Place (Building)				
	Total	Owned	Rented	Others ²⁾ (Lease+Others)	Not ²⁾ Applicable
Rukum West District	339	302	35	2	0
60801 AATHABISAKOT MUNICIPALITY	57	53	4	0	0
60802 SANIBHERI RURAL MUNICIPALITY	52	49	3	0	0
60803 BANPHIKOT RURAL MUNICIPALITY	49	47	2	0	0
60804 MUSIKOT MUNICIPALITY	83	61	20	2	0
60805 TRIBENI RURAL MUNICIPALITY	46	43	3	0	0
60806 CHAURJAHARI MUNICIPALITY	52	49	3	0	0
Salyan District	521	474	40	5	2
60901 DARMA RURAL MUNICIPALITY	39	39	0	0	0
60902 KUMAKH RURAL MUNICIPALITY	51	49	2	0	0
60903 BANAGAD KUPINDE MUNICIPALITY	71	66	5	0	0
60904 SHIDHA KUMAKHA RURAL MUNICIPALITY	26	25	1	0	0
60905 BAGACHOUR MUNICIPALITY	96	75	14	5	2
60906 CHHATRESHWORI RURAL MUNICIPALITY	44	43	1	0	0
60907 SHARADA MUNICIPALITY	76	67	9	0	0
60908 KALIMATI RURAL MUNICIPALITY	56	52	4	0	0
60909 TRIBENI RURAL MUNICIPALITY	35	33	2	0	0
60910 KAPURKOT RURAL MUNICIPALITY	27	25	2	0	0
Surkhet District	665	551	110	3	1
61001 SIMTA RURAL MUNICIPALITY	71	68	3	0	0
61002 CHINGAD RURAL MUNICIPALITY	42	42	0	0	0
61003 LEKABESHI MUNICIPALITY	57	52	5	0	0
61004 GURBHAKOT MUNICIPALITY	87	76	11	0	0
61005 BHERIGANGA MUNICIPALITY	66	53	13	0	0
61006 BIRENDRANAGAR MUNICIPALITY	184	108	72	3	1
61007 BARAHATAL RURAL MUNICIPALITY	52	50	2	0	0
61008 PANCHAPURI MUNICIPALITY	56	54	2	0	0
61009 CHAUKUNE RURAL MUNICIPALITY	50	48	2	0	0

1) NSIC stands for Nepal Standard Industrial Classification.

2) Includes Lease/contract out.

3) Includes "Not reported ", "Unknown" and so on.

Table 5-1 Number of Establishments by Section of Industrial Classification, Tenure of Business Place (Building) and Local Level.

District and Local Level	Section of NSIC ¹⁾				
	Q				
	Human Health and Social Work				
	Tenure of Business Place (Building)				
	Total	Owned	Rented	Others ²⁾ (Lease+Others)	Not ²⁾ Applicable
Karnali Province					
Total	1,155	610	359	45	141
Municipality	462	222	201	27	12
Rural Municipality	693	388	158	18	129
601 Dolpa					
Total	20	19	1	0	0
Municipality	8	7	1	0	0
Rural Municipality	12	12	0	0	0
602 Mugu					
Total	54	34	19	0	1
Municipality	18	6	12	0	0
Rural Municipality	36	28	7	0	1
603 Humla					
Total	84	49	19	1	15
Rural Municipality	84	49	19	1	15
604 Jumla					
Total	103	48	20	0	35
Municipality	13	6	6	0	1
Rural Municipality	90	42	14	0	34
605 Kalikot					
Total	82	56	23	3	0
Municipality	29	18	11	0	0
Rural Municipality	53	38	12	3	0

1) NSIC stands for Nepal Standard Industrial Classification.

2) Includes Lease/contract out.

3) Includes "Not reported ", "Unknown" and so on.

Table 5-1 Number of Establishments by Section of Industrial Classification, Tenure of Business Place (Building) and Local Level.

District and Local Level	Section of NSIC ¹⁾				
	Q				
	Human Health and Social Work				
	Tenure of Business Place (Building)				
	Total	Owned	Rented	Others ²⁾ (Lease+Others)	Not ²⁾ Applicable
606 Dailekh					
Total	216	103	33	11	69
Municipality	77	45	21	6	5
Rural Municipality	139	58	12	5	64
607 Jajarkot					
Total	61	39	22	0	0
Municipality	32	19	13	0	0
Rural Municipality	29	20	9	0	0
608 Rukum West					
Total	101	46	37	5	13
Municipality	50	24	21	3	2
Rural Municipality	51	22	16	2	11
609 Salyan					
Total	241	115	99	23	4
Municipality	106	42	47	17	0
Rural Municipality	135	73	52	6	4
610 Surkhet					
Total	193	101	86	2	4
Municipality	129	55	69	1	4
Rural Municipality	64	46	17	1	0

1) NSIC stands for Nepal Standard Industrial Classification.

2) Includes Lease/contract out.

3) Includes "Not reported ", "Unknown" and so on.

Table 5-1 Number of Establishments by Section of Industrial Classification, Tenure of Business Place (Building) and Local Level.

District and Local Level	Section of NSIC ¹⁾				
	Q				
	Human Health and Social Work				
	Tenure of Business Place (Building)				
	Total	Owned	Rented	Others ²⁾ (Lease+Others)	Not ²⁾ Applicable
Dolpa District	20	19	1	0	0
60101 DOLPO BUDDHA RURAL MUNICIPALITY	0	0	0	0	0
60102 SHEY PHOKSUNDO RURAL MUNICIPALITY	3	3	0	0	0
60103 JAGADULLA RURAL MUNICIPALITY	2	2	0	0	0
60104 MUDKECHULA RURAL MUNICIPALITY	3	3	0	0	0
60105 TRIPURASUNDARI MUNICIPALITY	5	5	0	0	0
60106 THULIBHERI MUNICIPALITY	3	2	1	0	0
60107 KAIKE RURAL MUNICIPALITY	3	3	0	0	0
60108 CHHARKA TANGSONG RURAL MUNICIPALITY	1	1	0	0	0
Mugu District	54	34	19	0	1
60201 MUGUMAKARMAROG RURAL MUNICIPALITY	5	4	1	0	0
60202 CHHAYANATH RARA MUNICIPALITY	18	6	12	0	0
60203 SORU RURAL MUNICIPALITY	7	5	2	0	0
60204 KHATYAD RURAL MUNICIPALITY	24	19	4	0	1
Humla District	84	49	19	1	15
60301 CHANKHELI RURAL MUNICIPALITY	9	6	3	0	0
60302 KHARPUNATH RURAL MUNICIPALITY	15	10	5	0	0
60303 SIMKOT RURAL MUNICIPALITY	13	11	2	0	0
60304 NAMKHA RURAL MUNICIPALITY	5	5	0	0	0
60305 SARKEGAD RURAL MUNICIPALITY	15	10	5	0	0
60306 ADANCHULI RURAL MUNICIPALITY	23	4	3	1	15
60307 TANJAKOT RURAL MUNICIPALITY	4	3	1	0	0
Jumla District	103	48	20	0	35
60401 PATARASI RURAL MUNICIPALITY	9	7	2	0	0
60402 KANAKA SUNDARI RURAL MUNICIPALITY	34	8	3	0	23
60403 SINJA RURAL MUNICIPALITY	6	5	1	0	0
60404 CHANDANNATH MUNICIPALITY	13	6	6	0	1
60405 GUTHICHAUR RURAL MUNICIPALITY	10	3	1	0	6
60406 TATOPANI RURAL MUNICIPALITY	7	5	1	0	1
60407 TILA RURAL MUNICIPALITY	19	10	5	0	4
60408 HIMA RURAL MUNICIPALITY	5	4	1	0	0
Kalikot District	82	56	23	3	0
60501 PALATA RURAL MUNICIPALITY	9	7	2	0	0
60502 PACHAL JHARANA RURAL MUNICIPALITY	11	7	2	2	0
60503 RASKOT MUNICIPALITY	8	6	2	0	0
60504 SANNI TRIBENI RURAL MUNICIPALITY	4	4	0	0	0
60505 NARAHARINATH RURAL MUNICIPALITY	12	8	3	1	0
60506 KHANDACHAKRA MUNICIPALITY	10	5	5	0	0
60507 TILAGUPHA MUNICIPALITY	11	7	4	0	0
60508 MAHAWAI RURAL MUNICIPALITY	5	4	1	0	0
60509 SHUVA KALIKA RURAL MUNICIPALITY	12	8	4	0	0
Dailekh District	216	103	33	11	69
60601 NAUMULE RURAL MUNICIPALITY	14	12	1	1	0
60602 MAHABU RURAL MUNICIPALITY	23	8	2	1	12
60603 BHAIRABI RURAL MUNICIPALITY	10	7	3	0	0
60604 THANTIKANDH RURAL MUNICIPALITY	10	7	1	2	0
60605 AATHBIS MUNICIPALITY	15	8	7	0	0
60606 CHAMUNDA BINDRASAINI MUNICIPALITY	7	7	0	0	0
60607 DULLU MUNICIPALITY	30	19	6	3	2
60608 NARAYAN MUNICIPALITY	25	11	8	3	3
60609 BHAGAWATIMAI RURAL MUNICIPALITY	21	10	2	0	9
60610 DUNGESHWOR RURAL MUNICIPALITY	32	5	0	0	27
60611 GURANS RURAL MUNICIPALITY	29	9	3	1	16
Jajarkot District	61	39	22	0	0
60701 BAREKOT RURAL MUNICIPALITY	10	6	4	0	0
60702 KUSE RURAL MUNICIPALITY	8	4	4	0	0
60703 JUNICHANDE RURAL MUNICIPALITY	6	6	0	0	0
60704 CHHEDAGAD MUNICIPALITY	9	7	2	0	0
60705 SHIVALAYA RURAL MUNICIPALITY	5	4	1	0	0
60706 BHERI MALIKA MUNICIPALITY	14	5	9	0	0
60707 NALAGAD MUNICIPALITY	9	7	2	0	0

1) NSIC stands for Nepal Standard Industrial Classification.

2) Includes Lease/contract out.

3) Includes "Not reported ", "Unknown" and so on.

Table 5-1 Number of Establishments by Section of Industrial Classification, Tenure of Business Place (Building) and Local Level.

District and Local Level	Section of NSIC ¹⁾				
	Q				
	Human Health and Social Work				
	Tenure of Business Place (Building)				
	Total	Owned	Rented	Others ²⁾ (Lease+Others)	Not ²⁾ Applicable
Rukum West District	101	46	37	5	13
60801 AATHABISAKOT MUNICIPALITY	12	5	6	0	1
60802 SANIBHERI RURAL MUNICIPALITY	20	8	5	2	5
60803 BANPHIKOT RURAL MUNICIPALITY	19	9	7	0	3
60804 MUSIKOT MUNICIPALITY	24	9	11	3	1
60805 TRIBENI RURAL MUNICIPALITY	12	5	4	0	3
60806 CHAURJAHARI MUNICIPALITY	14	10	4	0	0
Salyan District	241	115	99	23	4
60901 DARMA RURAL MUNICIPALITY	5	3	2	0	0
60902 KUMAKH RURAL MUNICIPALITY	57	35	15	4	3
60903 BANAGAD KUPINDE MUNICIPALITY	13	6	6	1	0
60904 SHIDHA KUMAKHA RURAL MUNICIPALITY	13	9	4	0	0
60905 BAGACHOUR MUNICIPALITY	54	19	25	10	0
60906 CHHATRESHWORI RURAL MUNICIPALITY	19	6	11	1	1
60907 SHARADA MUNICIPALITY	39	17	16	6	0
60908 KALIMATI RURAL MUNICIPALITY	11	7	3	1	0
60909 TRIBENI RURAL MUNICIPALITY	12	7	5	0	0
60910 KAPURKOT RURAL MUNICIPALITY	18	6	12	0	0
Surkhet District	193	101	86	2	4
61001 SIMTA RURAL MUNICIPALITY	13	10	3	0	0
61002 CHINGAD RURAL MUNICIPALITY	14	11	3	0	0
61003 LEKABESHI MUNICIPALITY	9	6	3	0	0
61004 GURBHAKOT MUNICIPALITY	23	14	9	0	0
61005 BHERIGANGA MUNICIPALITY	18	8	10	0	0
61006 BIRENDRANAGAR MUNICIPALITY	60	19	37	0	4
61007 BARAHATAL RURAL MUNICIPALITY	25	15	9	1	0
61008 PANCHAPURI MUNICIPALITY	19	8	10	1	0
61009 CHAUKUNE RURAL MUNICIPALITY	12	10	2	0	0

1) NSIC stands for Nepal Standard Industrial Classification.

2) Includes Lease/contract out.

3) Includes "Not reported ", "Unknown" and so on.

Table 5-1 Number of Establishments by Section of Industrial Classification, Tenure of Business Place (Building) and Local Level.

District and Local Level	Section of NSIC ¹⁾				
	L+M+N+R+S				
	Real Estate, Professional & Scientific Activities, Administrative Services, Arts & Entertainment, Other Services				
	Tenure of Business Place (Building)				
	Total	Owned	Rented	Others ²⁾ (Lease+Others)	Not ²⁾ Applicable
Karnali Province					
Total	2,008	597	1,159	53	199
Municipality	1,283	321	853	27	82
Rural Municipality	725	276	306	26	117
601 Dolpa					
Total	57	48	9	0	0
Municipality	18	10	8	0	0
Rural Municipality	39	38	1	0	0
602 Mugu					
Total	81	44	35	1	1
Municipality	29	6	21	1	1
Rural Municipality	52	38	14	0	0
603 Humla					
Total	93	44	41	1	7
Rural Municipality	93	44	41	1	7
604 Jumla					
Total	209	33	95	1	80
Municipality	82	11	59	0	12
Rural Municipality	127	22	36	1	68
605 Kalikot					
Total	103	23	68	3	9
Municipality	81	19	54	0	8
Rural Municipality	22	4	14	3	1

1) NSIC stands for Nepal Standard Industrial Classification.

2) Includes Lease/contract out.

3) Includes "Not reported ", "Unknown" and so on.

Table 5-1 Number of Establishments by Section of Industrial Classification, Tenure of Business Place (Building) and Local Level.

District and Local Level	Section of NSIC ¹⁾				
	L+M+N+R+S				
	Real Estate, Professional & Scientific Activities, Administrative Services, Arts & Entertainment, Other Services				
	Tenure of Business Place (Building)				
	Total	Owned	Rented	Others ²⁾ (Lease+Others)	Not ²⁾ Applicable
606 Dailekh					
Total	285	103	140	5	37
Municipality	160	53	95	2	10
Rural Municipality	125	50	45	3	27
607 Jajarkot					
Total	150	57	83	4	6
Municipality	129	52	67	4	6
Rural Municipality	21	5	16	0	0
608 Rukum West					
Total	216	47	150	7	12
Municipality	154	32	111	3	8
Rural Municipality	62	15	39	4	4
609 Salyan					
Total	286	90	166	20	10
Municipality	175	51	103	13	8
Rural Municipality	111	39	63	7	2
610 Surkhet					
Total	528	108	372	11	37
Municipality	455	87	335	4	29
Rural Municipality	73	21	37	7	8

1) NSIC stands for Nepal Standard Industrial Classification.

2) Includes Lease/contract out.

3) Includes "Not reported ", "Unknown" and so on.

Table 5-1 Number of Establishments by Section of Industrial Classification, Tenure of Business Place (Building) and Local Level.

District and Local Level	Section of NSIC ¹⁾				
	L+M+N+R+S				
	Real Estate, Professional & Scientific Activities, Administrative Services, Arts & Entertainment, Other Services				
	Tenure of Business Place (Building)				
	Total	Owned	Rented	Others ²⁾ (Lease+Others)	Not ²⁾ Applicable
Dolpa District	57	48	9	0	0
60101 DOLPO BUDDHA RURAL MUNICIPALITY	0	0	0	0	0
60102 SHEY PHOKSUNDO RURAL MUNICIPALITY	27	27	0	0	0
60103 JAGADULLA RURAL MUNICIPALITY	2	2	0	0	0
60104 MUDKECHULA RURAL MUNICIPALITY	1	0	1	0	0
60105 TRIPURASUNDARI MUNICIPALITY	5	4	1	0	0
60106 THULIBHERI MUNICIPALITY	13	6	7	0	0
60107 KAIKE RURAL MUNICIPALITY	2	2	0	0	0
60108 CHHARKA TANGSONG RURAL MUNICIPALITY	7	7	0	0	0
Mugu District	81	44	35	1	1
60201 MUGUMAKARMAROG RURAL MUNICIPALITY	16	15	1	0	0
60202 CHHAYANATH RARA MUNICIPALITY	29	6	21	1	1
60203 SORU RURAL MUNICIPALITY	6	3	3	0	0
60204 KHATYAD RURAL MUNICIPALITY	30	20	10	0	0
Humla District	93	44	41	1	7
60301 CHANKHELI RURAL MUNICIPALITY	8	5	2	0	1
60302 KHARPUNATH RURAL MUNICIPALITY	5	2	3	0	0
60303 SIMKOT RURAL MUNICIPALITY	52	20	28	0	4
60304 NAMKHA RURAL MUNICIPALITY	13	12	0	1	0
60305 SARKEGAD RURAL MUNICIPALITY	3	0	3	0	0
60306 ADANCHULI RURAL MUNICIPALITY	7	2	3	0	2
60307 TANJAKOT RURAL MUNICIPALITY	5	3	2	0	0
Jumla District	209	33	95	1	80
60401 PATARASI RURAL MUNICIPALITY	17	5	9	1	2
60402 KANAKA SUNDARI RURAL MUNICIPALITY	29	1	11	0	17
60403 SINJA RURAL MUNICIPALITY	44	3	3	0	38
60404 CHANDANNATH MUNICIPALITY	82	11	59	0	12
60405 GUTHICHAUR RURAL MUNICIPALITY	8	1	2	0	5
60406 TATOPANI RURAL MUNICIPALITY	6	2	1	0	3
60407 TILA RURAL MUNICIPALITY	20	8	10	0	2
60408 HIMA RURAL MUNICIPALITY	3	2	0	0	1
Kalikot District	103	23	68	3	9
60501 PALATA RURAL MUNICIPALITY	6	0	5	1	0
60502 PACHAL JHARANA RURAL MUNICIPALITY	1	0	0	1	0
60503 RASKOT MUNICIPALITY	10	7	3	0	0
60504 SANNI TRIBENI RURAL MUNICIPALITY	5	1	3	1	0
60505 NARAHARINATH RURAL MUNICIPALITY	6	3	3	0	0
60506 KHANDACHAKRA MUNICIPALITY	48	4	40	0	4
60507 TILAGUPHA MUNICIPALITY	23	8	11	0	4
60508 MAHAWAI RURAL MUNICIPALITY	1	0	1	0	0
60509 SHUVA KALIKA RURAL MUNICIPALITY	3	0	2	0	1
Dailekh District	285	103	140	5	37
60601 NAUMULE RURAL MUNICIPALITY	10	5	5	0	0
60602 MAHABU RURAL MUNICIPALITY	30	3	9	2	16
60603 BHAIRABI RURAL MUNICIPALITY	9	5	3	1	0
60604 THANTIKANDH RURAL MUNICIPALITY	3	1	2	0	0
60605 AATHBIS MUNICIPALITY	17	3	11	0	3
60606 CHAMUNDA BINDRASAINI MUNICIPALITY	22	9	13	0	0
60607 DULLU MUNICIPALITY	48	25	20	0	3
60608 NARAYAN MUNICIPALITY	73	16	51	2	4
60609 BHAGAWATIMAI RURAL MUNICIPALITY	17	7	4	0	6
60610 DUNGESHWOR RURAL MUNICIPALITY	22	9	11	0	2
60611 GURANS RURAL MUNICIPALITY	34	20	11	0	3
Jajarkot District	150	57	83	4	6
60701 BAREKOT RURAL MUNICIPALITY	2	1	1	0	0
60702 KUSE RURAL MUNICIPALITY	4	0	4	0	0
60703 JUNICHANDE RURAL MUNICIPALITY	7	0	7	0	0
60704 CHHEDAGAD MUNICIPALITY	22	15	6	0	1
60705 SHIVALAYA RURAL MUNICIPALITY	8	4	4	0	0
60706 BHERI MALIKA MUNICIPALITY	97	32	57	4	4
60707 NALAGAD MUNICIPALITY	10	5	4	0	1

1) NSIC stands for Nepal Standard Industrial Classification.

2) Includes Lease/contract out.

3) Includes "Not reported ", "Unknown" and so on.

Table 5-1 Number of Establishments by Section of Industrial Classification, Tenure of Business Place (Building) and Local Level.

District and Local Level	Section of NSIC ¹⁾				
	L+M+N+R+S				
	Real Estate, Professional & Scientific Activities, Administrative Services, Arts & Entertainment, Other Services				
	Tenure of Business Place (Building)				
	Total	Owned	Rented	Others ²⁾ (Lease+Others)	Not ²⁾ Applicable
Rukum West District	216	47	150	7	12
60801 AATHABISAKOT MUNICIPALITY	22	11	10	0	1
60802 SANIBHERI RURAL MUNICIPALITY	19	4	8	3	4
60803 BANPHIKOT RURAL MUNICIPALITY	22	5	17	0	0
60804 MUSIKOT MUNICIPALITY	103	18	75	3	7
60805 TRIBENI RURAL MUNICIPALITY	21	6	14	1	0
60806 CHAURJAHARI MUNICIPALITY	29	3	26	0	0
Salyan District	286	90	166	20	10
60901 DARMA RURAL MUNICIPALITY	16	3	12	1	0
60902 KUMAKH RURAL MUNICIPALITY	21	10	8	3	0
60903 BANAGAD KUPINDE MUNICIPALITY	9	4	5	0	0
60904 SHIDHA KUMAKHA RURAL MUNICIPALITY	9	3	5	1	0
60905 BAGACHOUR MUNICIPALITY	67	22	27	12	6
60906 CHHATRESHWORI RURAL MUNICIPALITY	18	7	10	1	0
60907 SHARADA MUNICIPALITY	99	25	71	1	2
60908 KALIMATI RURAL MUNICIPALITY	21	7	12	0	2
60909 TRIBENI RURAL MUNICIPALITY	18	7	10	1	0
60910 KAPURKOT RURAL MUNICIPALITY	8	2	6	0	0
Surkhet District	528	108	372	11	37
61001 SIMTA RURAL MUNICIPALITY	16	2	11	2	1
61002 CHINGAD RURAL MUNICIPALITY	15	4	6	1	4
61003 LEKABESHI MUNICIPALITY	22	10	12	0	0
61004 GURBHAKOT MUNICIPALITY	50	14	26	0	10
61005 BHERIGANGA MUNICIPALITY	47	11	31	1	4
61006 BIRENDRANAGAR MUNICIPALITY	310	48	248	2	12
61007 BARAHATAL RURAL MUNICIPALITY	23	8	10	3	2
61008 PANCHAPURI MUNICIPALITY	26	4	18	1	3
61009 CHAUKUNE RURAL MUNICIPALITY	19	7	10	1	1

1) NSIC stands for Nepal Standard Industrial Classification.

2) Includes Lease/contract out.

3) Includes "Not reported ", "Unknown" and so on.

Table 5-2 Number of Perspns Engaged by Section of Industrial Classification, Tenure of Business Place (Building) and Local Level.

District and Local Level	Section of NSIC ¹⁾				
	Total ²⁾				
	Tenure of Business Place (Building)				
	Total	Owned	Rented	Others ³⁾ (Lease+Others)	Not ⁴⁾ Applicable
Karnali Province					
Total	118,951	73,822	38,302	2,393	4,434
Municipality	73,588	38,809	30,253	1,637	2,889
Rural Municipality	45,363	35,013	8,049	756	1,545
601 Dolpa					
Total	3,225	2,694	520	5	6
Municipality	1,868	1,404	453	5	6
Rural Municipality	1,357	1,290	67	0	0
602 Mugu					
Total	5,849	3,964	1,625	76	184
Municipality	2,725	1,218	1,337	59	111
Rural Municipality	3,124	2,746	288	17	73
603 Humla					
Total	5,739	4,207	950	25	557
Rural Municipality	5,739	4,207	950	25	557
604 Jumla					
Total	8,463	5,590	2,497	106	270
Municipality	3,147	1,558	1,472	76	41
Rural Municipality	5,316	4,032	1,025	30	229
605 Kalikot					
Total	9,200	6,529	2,116	252	303
Municipality	4,362	2,525	1,657	25	155
Rural Municipality	4,838	4,004	459	227	148

1) NSIC stands for Nepal Standard Industrial Classification.

2) Establishments which belong to Section O, T, or U of NSIC are not surveyed.

3) Includes Lease/contract out.

4) Includes "Not reported ", "Unknown" and so on.

Table 5-2 Number of Perspns Engaged by Section of Industrial Classification, Tenure of Business Place (Building) and Local Level.

District and Local Level	Section of NSIC ¹⁾				
	Total ²⁾				
	Tenure of Business Place (Building)				
	Total	Owned	Rented	Others ³⁾ (Lease+Others)	Not ⁴⁾ Applicable
606 Dailekh					
Total	14,874	10,152	3,873	252	597
Municipality	8,268	5,197	2,514	182	375
Rural Municipality	6,606	4,955	1,359	70	222
607 Jajarkot					
Total	8,494	5,820	2,553	20	101
Municipality	5,583	3,494	1,999	19	71
Rural Municipality	2,911	2,326	554	1	30
608 Rukum West					
Total	10,180	5,967	3,893	106	214
Municipality	7,142	3,870	3,054	69	149
Rural Municipality	3,038	2,097	839	37	65
609 Salyan					
Total	17,019	10,933	5,208	713	165
Municipality	9,533	5,619	3,403	417	94
Rural Municipality	7,486	5,314	1,805	296	71
610 Surkhet					
Total	35,908	17,966	15,067	838	2,037
Municipality	30,960	13,924	14,364	785	1,887
Rural Municipality	4,948	4,042	703	53	150

1) NSIC stands for Nepal Standard Industrial Classification.

2) Establishments which belong to Section O, T, or U of NSIC are not surveyed.

3) Includes Lease/contract out.

4) Includes "Not reported ", "Unknown" and so on.

Table 5-2 Number of Perspns Engaged by Section of Industrial Classification, Tenure of Business Place (Building) and Local Level.

District and Local Level	Section of NSIC ¹⁾				
	Total ²⁾				
	Tenure of Business Place (Building)				
	Total	Owned	Rented	Others ³⁾ (Lease+Others)	Not ⁴⁾ Applicable
Dolpa District	3,225	2,694	520	5	6
60101 DOLPO BUDDHA RURAL MUNICIPALITY	196	196	0	0	0
60102 SHEY PHOKSUNDO RURAL MUNICIPALITY	595	595	0	0	0
60103 JAGADULLA RURAL MUNICIPALITY	147	143	4	0	0
60104 MUDKECHULA RURAL MUNICIPALITY	158	153	5	0	0
60105 TRIPURASUNDARI MUNICIPALITY	541	459	79	2	1
60106 THULIBHERI MUNICIPALITY	1,327	945	374	3	5
60107 KAIKE RURAL MUNICIPALITY	179	122	57	0	0
60108 CHHARKA TANGSONG RURAL MUNICIPALITY	82	81	1	0	0
Mugu District	5,849	3,964	1,625	76	184
60201 MUGUMAKARMAROG RURAL MUNICIPALITY	372	310	50	12	0
60202 CHHAYANATH RARA MUNICIPALITY	2,725	1,218	1,337	59	111
60203 SORU RURAL MUNICIPALITY	870	741	127	2	0
60204 KHATYAD RURAL MUNICIPALITY	1,882	1,695	111	3	73
Humla District	5,739	4,207	950	25	557
60301 CHANKHELI RURAL MUNICIPALITY	586	529	36	0	21
60302 KHARPUNATH RURAL MUNICIPALITY	607	565	37	0	5
60303 SIMKOT RURAL MUNICIPALITY	1,575	1,012	551	0	12
60304 NAMKHA RURAL MUNICIPALITY	426	402	18	5	1
60305 SARKEGAD RURAL MUNICIPALITY	712	640	72	0	0
60306 ADANCHULI RURAL MUNICIPALITY	1,311	633	146	20	512
60307 TANJAKOT RURAL MUNICIPALITY	522	426	90	0	6
Jumla District	8,463	5,590	2,497	106	270
60401 PATARASI RURAL MUNICIPALITY	821	591	190	23	17
60402 KANAKA SUNDARI RURAL MUNICIPALITY	874	621	173	0	80
60403 SINJA RURAL MUNICIPALITY	810	538	193	2	77
60404 CHANDANNATH MUNICIPALITY	3,147	1,558	1,472	76	41
60405 GUTHICHAUR RURAL MUNICIPALITY	501	427	48	0	26
60406 TATOPANI RURAL MUNICIPALITY	813	700	93	5	15
60407 TILA RURAL MUNICIPALITY	926	642	277	0	7
60408 HIMA RURAL MUNICIPALITY	571	513	51	0	7
Kalikot District	9,200	6,529	2,116	252	303
60501 PALATA RURAL MUNICIPALITY	905	731	43	27	104
60502 PACHAL JHARANA RURAL MUNICIPALITY	788	658	50	63	17
60503 RASKOT MUNICIPALITY	968	718	222	7	21
60504 SANNI TRIBENI RURAL MUNICIPALITY	846	711	74	59	2
60505 NARAHARINATH RURAL MUNICIPALITY	1,028	814	146	66	2
60506 KHANDACHAKRA MUNICIPALITY	2,347	1,107	1,130	16	94
60507 TILAGUPHA MUNICIPALITY	1,047	700	305	2	40
60508 MAHAWAI RURAL MUNICIPALITY	454	424	26	1	3
60509 SHUVA KALIKA RURAL MUNICIPALITY	817	666	120	11	20
Dailekh District	14,874	10,152	3,873	252	597
60601 NAUMULE RURAL MUNICIPALITY	1,016	758	253	4	1
60602 MAHABU RURAL MUNICIPALITY	846	659	99	21	67
60603 BHAIRABI RURAL MUNICIPALITY	987	726	226	10	25
60604 THANTIKANDH RURAL MUNICIPALITY	652	499	147	6	0
60605 AATHBIS MUNICIPALITY	1,752	1,018	501	33	200
60606 CHAMUNDA BINDRASAINI MUNICIPALITY	1,154	930	211	5	8
60607 DULLU MUNICIPALITY	2,350	1,686	509	61	94
60608 NARAYAN MUNICIPALITY	3,012	1,563	1,293	83	73
60609 BHAGAWATIMAI RURAL MUNICIPALITY	885	690	167	2	26
60610 DUNGESHWOR RURAL MUNICIPALITY	988	655	278	1	54
60611 GURANS RURAL MUNICIPALITY	1,232	968	189	26	49
Jajarkot District	8,494	5,820	2,553	20	101
60701 BAREKOT RURAL MUNICIPALITY	764	613	149	1	1
60702 KUSE RURAL MUNICIPALITY	697	551	120	0	26
60703 JUNICHANDE RURAL MUNICIPALITY	710	602	107	0	1
60704 CHHEDAGAD MUNICIPALITY	1,760	1,348	375	6	31
60705 SHIVALAYA RURAL MUNICIPALITY	740	560	178	0	2
60706 BHERI MALIKA MUNICIPALITY	2,736	1,344	1,343	12	37
60707 NALAGAD MUNICIPALITY	1,087	802	281	1	3

1) NSIC stands for Nepal Standard Industrial Classification.

2) Establishments which belong to Section O, T, or U of NSIC are not surveyed.

3) Includes Lease/contract out.

4) Includes "Not reported ", "Unknown" and so on.

Table 5-2 Number of Perspns Engaged by Section of Industrial Classification, Tenure of Business Place (Building) and Local Level.

District and Local Level	Section of NSIC ¹⁾				
	Total ²⁾				
	Tenure of Business Place (Building)				
	Total	Owned	Rented	Others ³⁾ (Lease+Others)	Not ⁴⁾ Applicable
Rukum West District	10,180	5,967	3,893	106	214
60801 AATHABISAKOT MUNICIPALITY	1,395	934	433	3	25
60802 SANIBHERI RURAL MUNICIPALITY	1,018	726	232	7	53
60803 BANPHIKOT RURAL MUNICIPALITY	876	641	206	25	4
60804 MUSIKOT MUNICIPALITY	4,105	1,872	2,065	52	116
60805 TRIBENI RURAL MUNICIPALITY	1,144	730	401	5	8
60806 CHAURJAHARI MUNICIPALITY	1,642	1,064	556	14	8
Salyan District	17,019	10,933	5,208	713	165
60901 DARMA RURAL MUNICIPALITY	957	707	211	39	0
60902 KUMAKH RURAL MUNICIPALITY	1,776	1,312	358	54	52
60903 BANAGAD KUPINDE MUNICIPALITY	1,636	1,114	484	36	2
60904 SHIDHA KUMAKHA RURAL MUNICIPALITY	744	517	192	35	0
60905 BAGACHOUR MUNICIPALITY	3,713	2,142	1,193	324	54
60906 CHHATRESHWORI RURAL MUNICIPALITY	1,124	728	246	138	12
60907 SHARADA MUNICIPALITY	4,184	2,363	1,726	57	38
60908 KALIMATI RURAL MUNICIPALITY	1,058	823	221	8	6
60909 TRIBENI RURAL MUNICIPALITY	1,023	696	313	14	0
60910 KAPURKOT RURAL MUNICIPALITY	804	531	264	8	1
Surkhet District	35,908	17,966	15,067	838	2,037
61001 SIMTA RURAL MUNICIPALITY	1,400	1,179	186	9	26
61002 CHINGAD RURAL MUNICIPALITY	897	714	132	16	35
61003 LEKABESHI MUNICIPALITY	1,581	1,098	386	10	87
61004 GURBHAKOT MUNICIPALITY	3,181	1,838	1,005	37	301
61005 BHERIGANGA MUNICIPALITY	3,468	1,986	1,166	108	208
61006 BIRENDRANAGAR MUNICIPALITY	20,750	7,612	11,315	597	1,226
61007 BARAHATAL RURAL MUNICIPALITY	1,323	1,080	194	20	29
61008 PANCHAPURI MUNICIPALITY	1,980	1,390	492	33	65
61009 CHAUKUNE RURAL MUNICIPALITY	1,328	1,069	191	8	60

1) NSIC stands for Nepal Standard Industrial Classification.

2) Establishments which belong to Section O, T, or U of NSIC are not surveyed.

3) Includes Lease/contract out.

4) Includes "Not reported", "Unknown" and so on.

Table 5-2 Number of Perspns Engaged by Section of Industrial Classification, Tenure of Business Place (Building) and Local Level.

District and Local Level	Section of NSIC ¹⁾				
	A				
	Agriculture, forestry and fishing ²⁾				
	Tenure of Business Place (Building)				
	Total	Owned	Rented	Others ³⁾ (Lease+Others)	Not ⁴⁾ Applicable
Karnali Province					
Total	4,324	1,980	942	655	747
Municipality	2,423	1,288	564	311	260
Rural Municipality	1,901	692	378	344	487
601 Dolpa					
Total	482	444	38	0	0
Municipality	434	434	0	0	0
Rural Municipality	48	10	38	0	0
602 Mugu					
Total	121	44	40	24	13
Municipality	67	5	40	22	0
Rural Municipality	54	39	0	2	13
603 Humla					
Total	170	120	22	0	28
Rural Municipality	170	120	22	0	28
604 Jumla					
Total	226	81	38	32	75
Municipality	75	28	9	32	6
Rural Municipality	151	53	29	0	69
605 Kalikot					
Total	488	98	116	127	147
Municipality	162	72	50	5	35
Rural Municipality	326	26	66	122	112

1) NSIC stands for Nepal Standard Industrial Classification.

2) Registered establishments only.

3) Includes Lease/contract out.

4) Includes "Not reported ", "Unknown" and so on.

Table 5-2 Number of Perspns Engaged by Section of Industrial Classification, Tenure of Business Place (Building) and Local Level.

District and Local Level	Section of NSIC ¹⁾				
	A				
	Agriculture, forestry and fishing ²⁾				
	Tenure of Business Place (Building)				
	Total	Owned	Rented	Others ³⁾ (Lease+Others)	Not ⁴⁾ Applicable
606 Dailekh					
Total	491	153	103	53	182
Municipality	228	71	49	34	74
Rural Municipality	263	82	54	19	108
607 Jajarkot					
Total	309	64	148	8	89
Municipality	179	58	51	8	62
Rural Municipality	130	6	97	0	27
608 Rukum West					
Total	180	91	22	23	44
Municipality	89	59	14	5	11
Rural Municipality	91	32	8	18	33
609 Salyan					
Total	1,300	603	302	357	38
Municipality	775	328	266	181	0
Rural Municipality	525	275	36	176	38
610 Surkhet					
Total	557	282	113	31	131
Municipality	414	233	85	24	72
Rural Municipality	143	49	28	7	59

1) NSIC stands for Nepal Standard Industrial Classification.

2) Registered establishments only.

3) Includes Lease/contract out.

4) Includes "Not reported ", "Unknown" and so on.

Table 5-2 Number of Perspns Engaged by Section of Industrial Classification, Tenure of Business Place (Building) and Local Level.

District and Local Level	Section of NSIC ¹⁾				
	A				
	Agriculture, forestry and fishing ²⁾				
	Tenure of Business Place (Building)				
	Total	Owned	Rented	Others ³⁾ (Lease+Others)	Not ⁴⁾ Applicable
Dolpa District	482	444	38	0	0
60101 DOLPO BUDDHA RURAL MUNICIPALITY	0	0	0	0	0
60102 SHEY PHOKSUNDO RURAL MUNICIPALITY	0	0	0	0	0
60103 JAGADULLA RURAL MUNICIPALITY	4	4	0	0	0
60104 MUDKECHULA RURAL MUNICIPALITY	2	2	0	0	0
60105 TRIPURASUNDARI MUNICIPALITY	12	12	0	0	0
60106 THULIBHERI MUNICIPALITY	422	422	0	0	0
60107 KAIKE RURAL MUNICIPALITY	41	4	37	0	0
60108 CHHARKA TANGSONG RURAL MUNICIPALITY	1	0	1	0	0
Mugu District	121	44	40	24	13
60201 MUGUMAKARMAROG RURAL MUNICIPALITY	2	2	0	0	0
60202 CHHAYANATH RARA MUNICIPALITY	67	5	40	22	0
60203 SORU RURAL MUNICIPALITY	2	0	0	2	0
60204 KHATYAD RURAL MUNICIPALITY	50	37	0	0	13
Humla District	170	120	22	0	28
60301 CHANKHELI RURAL MUNICIPALITY	16	7	0	0	9
60302 KHARPUNATH RURAL MUNICIPALITY	8	6	0	0	2
60303 SIMKOT RURAL MUNICIPALITY	16	8	3	0	5
60304 NAMKHA RURAL MUNICIPALITY	0	0	0	0	0
60305 SARKEGAD RURAL MUNICIPALITY	0	0	0	0	0
60306 ADANCHULI RURAL MUNICIPALITY	70	58	0	0	12
60307 TANJAKOT RURAL MUNICIPALITY	60	41	19	0	0
Jumla District	226	81	38	32	75
60401 PATARASI RURAL MUNICIPALITY	48	17	18	0	13
60402 KANAKA SUNDARI RURAL MUNICIPALITY	40	11	6	0	23
60403 SINJA RURAL MUNICIPALITY	30	19	0	0	11
60404 CHANDANNATH MUNICIPALITY	75	28	9	32	6
60405 GUTHICHAUR RURAL MUNICIPALITY	17	3	4	0	10
60406 TATOPANI RURAL MUNICIPALITY	6	0	0	0	6
60407 TILA RURAL MUNICIPALITY	3	3	0	0	0
60408 HIMA RURAL MUNICIPALITY	7	0	1	0	6
Kalikot District	488	98	116	127	147
60501 PALATA RURAL MUNICIPALITY	104	0	0	19	85
60502 PACHAL JHARANA RURAL MUNICIPALITY	43	2	2	22	17
60503 RASKOT MUNICIPALITY	63	41	9	3	10
60504 SANNA TRIBENI RURAL MUNICIPALITY	68	0	13	54	1
60505 NARAHARINATH RURAL MUNICIPALITY	38	12	11	15	0
60506 KHANDACHAKRA MUNICIPALITY	51	16	16	0	19
60507 TILAGUPHA MUNICIPALITY	48	15	25	2	6
60508 MAHAWAI RURAL MUNICIPALITY	19	6	10	1	2
60509 SHUVA KALIKA RURAL MUNICIPALITY	54	6	30	11	7
Dailekh District	491	153	103	53	182
60601 NAUMULE RURAL MUNICIPALITY	15	6	6	3	0
60602 MAHABU RURAL MUNICIPALITY	47	1	8	3	35
60603 BHAIRABI RURAL MUNICIPALITY	57	3	32	0	22
60604 THANTIKANDH RURAL MUNICIPALITY	12	6	3	3	0
60605 AATHBIS MUNICIPALITY	81	21	24	3	33
60606 CHAMUNDA BINDRASAINI MUNICIPALITY	24	12	10	0	2
60607 DULLU MUNICIPALITY	45	25	5	15	0
60608 NARAYAN MUNICIPALITY	78	13	10	16	39
60609 BHAGAWATIMAI RURAL MUNICIPALITY	44	31	4	1	8
60610 DUNGESHWOR RURAL MUNICIPALITY	41	25	0	0	16
60611 GURANS RURAL MUNICIPALITY	47	10	1	9	27
Jajarkot District	309	64	148	8	89
60701 BAREKOT RURAL MUNICIPALITY	21	0	21	0	0
60702 KUSE RURAL MUNICIPALITY	24	0	0	0	24
60703 JUNICHANDE RURAL MUNICIPALITY	39	4	34	0	1
60704 CHHEDAGAD MUNICIPALITY	57	27	0	0	30
60705 SHIVALAYA RURAL MUNICIPALITY	46	2	42	0	2
60706 BHERI MALIKA MUNICIPALITY	84	25	21	7	31
60707 NALAGAD MUNICIPALITY	38	6	30	1	1

1) NSIC stands for Nepal Standard Industrial Classification.

2) Registered establishments only.

3) Includes Lease/contract out.

4) Includes "Not reported ", "Unknown" and so on.

Table 5-2 Number of Perspns Engaged by Section of Industrial Classification, Tenure of Business Place (Building) and Local Level.

District and Local Level	Section of NSIC ¹⁾				
	A				
	Agriculture, forestry and fishing ²⁾				
	Tenure of Business Place (Building)				
	Total	Owned	Rented	Others ³⁾ (Lease+Others)	Not ⁴⁾ Applicable
Rukum West District	180	91	22	23	44
60801 AATHABISAKOT MUNICIPALITY	29	22	2	3	2
60802 SANIBHERI RURAL MUNICIPALITY	43	15	0	0	28
60803 BANPHIKOT RURAL MUNICIPALITY	24	3	3	17	1
60804 MUSIKOT MUNICIPALITY	54	31	12	2	9
60805 TRIBENI RURAL MUNICIPALITY	24	14	5	1	4
60806 CHAURJAHARI MUNICIPALITY	6	6	0	0	0
Salyan District	1,300	603	302	357	38
60901 DARMA RURAL MUNICIPALITY	15	5	0	10	0
60902 KUMAKH RURAL MUNICIPALITY	212	161	20	1	30
60903 BANAGAD KUPINDE MUNICIPALITY	54	4	16	34	0
60904 SHIDHA KUMAKHA RURAL MUNICIPALITY	53	27	0	26	0
60905 BAGACHOUR MUNICIPALITY	511	180	208	123	0
60906 CHHATRESHWORI RURAL MUNICIPALITY	173	38	0	127	8
60907 SHARADA MUNICIPALITY	210	144	42	24	0
60908 KALIMATI RURAL MUNICIPALITY	35	21	14	0	0
60909 TRIBENI RURAL MUNICIPALITY	28	14	2	12	0
60910 KAPURKOT RURAL MUNICIPALITY	9	9	0	0	0
Surkhet District	557	282	113	31	131
61001 SIMTA RURAL MUNICIPALITY	4	1	2	0	1
61002 CHINGAD RURAL MUNICIPALITY	27	10	0	2	15
61003 LEKABESHI MUNICIPALITY	47	41	6	0	0
61004 GURBHAKOT MUNICIPALITY	46	32	10	0	4
61005 BHERIGANGA MUNICIPALITY	100	55	19	2	24
61006 BIRENDRANAGAR MUNICIPALITY	191	93	44	18	36
61007 BARAHATAL RURAL MUNICIPALITY	42	18	9	2	13
61008 PANCHAPURI MUNICIPALITY	30	12	6	4	8
61009 CHAUKUNE RURAL MUNICIPALITY	70	20	17	3	30

1) NSIC stands for Nepal Standard Industrial Classification.

2) Registered establishments only.

3) Includes Lease/contract out.

4) Includes "Not reported", "Unknown" and so on.

Table 5-2 Number of Perspns Engaged by Section of Industrial Classification, Tenure of Business Place (Building) and Local Level.

District and Local Level	Section of NSIC ¹⁾				
	C				
	Manufacturing				
	Tenure of Business Place (Building)				
	Total	Owned	Rented	Others ²⁾ (Lease+Others)	Not ²⁾ Applicable
Karnali Province					
Total	9,883	5,163	4,081	312	327
Municipality	6,302	2,383	3,319	309	291
Rural Municipality	3,581	2,780	762	3	36
601 Dolpa					
Total	51	18	33	0	0
Municipality	46	13	33	0	0
Rural Municipality	5	5	0	0	0
602 Mugu					
Total	201	137	59	5	0
Municipality	101	50	46	5	0
Rural Municipality	100	87	13	0	0
603 Humla					
Total	1,019	943	54	0	22
Rural Municipality	1,019	943	54	0	22
604 Jumla					
Total	306	138	162	3	3
Municipality	156	48	102	3	3
Rural Municipality	150	90	60	0	0
605 Kalikot					
Total	1,117	942	153	0	22
Municipality	379	247	114	0	18
Rural Municipality	738	695	39	0	4

1) NSIC stands for Nepal Standard Industrial Classification.

2) Includes Lease/contract out.

3) Includes "Not reported ", "Unknown" and so on.

Table 5-2 Number of Perspns Engaged by Section of Industrial Classification, Tenure of Business Place (Building) and Local Level.

District and Local Level	Section of NSIC ¹⁾				
	C				
	Manufacturing				
	Tenure of Business Place (Building)				
	Total	Owned	Rented	Others ²⁾ (Lease+Others)	Not ²⁾ Applicable
606 Dailekh					
Total	943	526	347	42	28
Municipality	493	217	207	42	27
Rural Municipality	450	309	140	0	1
607 Jajarkot					
Total	422	165	255	2	0
Municipality	315	104	209	2	0
Rural Municipality	107	61	46	0	0
608 Rukum West					
Total	863	393	460	2	8
Municipality	665	296	359	2	8
Rural Municipality	198	97	101	0	0
609 Salyan					
Total	1,426	703	710	8	5
Municipality	969	464	492	8	5
Rural Municipality	457	239	218	0	0
610 Surkhet					
Total	3,535	1,198	1,848	250	239
Municipality	3,178	944	1,757	247	230
Rural Municipality	357	254	91	3	9

1) NSIC stands for Nepal Standard Industrial Classification.

2) Includes Lease/contract out.

3) Includes "Not reported ", "Unknown" and so on.

Table 5-2 Number of Perspns Engaged by Section of Industrial Classification, Tenure of Business Place (Building) and Local Level.

District and Local Level	Section of NSIC ¹⁾				
	C				
	Manufacturing				
	Tenure of Business Place (Building)				
	Total	Owned	Rented	Others ²⁾ (Lease+Others)	Not ²⁾ Applicable
Dolpa District	51	18	33	0	0
60101 DOLPO BUDDHA RURAL MUNICIPALITY	0	0	0	0	0
60102 SHEY PHOKSUNDO RURAL MUNICIPALITY	3	3	0	0	0
60103 JAGADULLA RURAL MUNICIPALITY	0	0	0	0	0
60104 MUDKECHULA RURAL MUNICIPALITY	2	2	0	0	0
60105 TRIPURASUNDARI MUNICIPALITY	12	7	5	0	0
60106 THULIBHERI MUNICIPALITY	34	6	28	0	0
60107 KAIKE RURAL MUNICIPALITY	0	0	0	0	0
60108 CHHARKA TANGSONG RURAL MUNICIPALITY	0	0	0	0	0
Mugu District	201	137	59	5	0
60201 MUGUMAKARMAROG RURAL MUNICIPALITY	18	18	0	0	0
60202 CHHAYANATH RARA MUNICIPALITY	101	50	46	5	0
60203 SORU RURAL MUNICIPALITY	41	35	6	0	0
60204 KHATYAD RURAL MUNICIPALITY	41	34	7	0	0
Humla District	1,019	943	54	0	22
60301 CHANKHELI RURAL MUNICIPALITY	142	130	1	0	11
60302 KHARPUNATH RURAL MUNICIPALITY	215	212	0	0	3
60303 SIMKOT RURAL MUNICIPALITY	194	146	45	0	3
60304 NAMKHA RURAL MUNICIPALITY	33	32	0	0	1
60305 SARKEGAD RURAL MUNICIPALITY	221	216	5	0	0
60306 ADANCHULI RURAL MUNICIPALITY	148	141	3	0	4
60307 TANJAKOT RURAL MUNICIPALITY	66	66	0	0	0
Jumla District	306	138	162	3	3
60401 PATARASI RURAL MUNICIPALITY	14	9	5	0	0
60402 KANAKA SUNDARI RURAL MUNICIPALITY	31	17	14	0	0
60403 SINJA RURAL MUNICIPALITY	32	14	18	0	0
60404 CHANDANNATH MUNICIPALITY	156	48	102	3	3
60405 GUTHICHAUR RURAL MUNICIPALITY	13	11	2	0	0
60406 TATOPANI RURAL MUNICIPALITY	16	7	9	0	0
60407 TILA RURAL MUNICIPALITY	37	27	10	0	0
60408 HIMA RURAL MUNICIPALITY	7	5	2	0	0
Kalikot District	1,117	942	153	0	22
60501 PALATA RURAL MUNICIPALITY	156	155	1	0	0
60502 PACHAL JHARANA RURAL MUNICIPALITY	128	126	2	0	0
60503 RASKOT MUNICIPALITY	132	107	20	0	5
60504 SANNI TRIBENI RURAL MUNICIPALITY	137	133	3	0	1
60505 NARAHARINATH RURAL MUNICIPALITY	75	51	22	0	2
60506 KHANDACHAKRA MUNICIPALITY	165	87	67	0	11
60507 TILAGUPHA MUNICIPALITY	82	53	27	0	2
60508 MAHAWAI RURAL MUNICIPALITY	63	63	0	0	0
60509 SHUVA KALIKA RURAL MUNICIPALITY	179	167	11	0	1
Dailekh District	943	526	347	42	28
60601 NAUMULE RURAL MUNICIPALITY	79	48	31	0	0
60602 MAHABU RURAL MUNICIPALITY	49	45	4	0	0
60603 BHAIRABI RURAL MUNICIPALITY	27	16	11	0	0
60604 THANTIKANDH RURAL MUNICIPALITY	22	0	22	0	0
60605 AATHBIS MUNICIPALITY	76	17	32	8	19
60606 CHAMUNDA BINDRASAINI MUNICIPALITY	47	26	21	0	0
60607 DULLU MUNICIPALITY	142	71	61	3	7
60608 NARAYAN MUNICIPALITY	228	103	93	31	1
60609 BHAGAWATIMAI RURAL MUNICIPALITY	94	68	26	0	0
60610 DUNGESHWOR RURAL MUNICIPALITY	71	44	26	0	1
60611 GURANS RURAL MUNICIPALITY	108	88	20	0	0
Jajarkot District	422	165	255	2	0
60701 BAREKOT RURAL MUNICIPALITY	32	18	14	0	0
60702 KUSE RURAL MUNICIPALITY	23	15	8	0	0
60703 JUNICHANDE RURAL MUNICIPALITY	17	7	10	0	0
60704 CHHEDAGAD MUNICIPALITY	63	22	39	2	0
60705 SHIVALAYA RURAL MUNICIPALITY	35	21	14	0	0
60706 BHERI MALIKA MUNICIPALITY	203	51	152	0	0
60707 NALAGAD MUNICIPALITY	49	31	18	0	0

1) NSIC stands for Nepal Standard Industrial Classification.

2) Includes Lease/contract out.

3) Includes "Not reported ", "Unknown" and so on.

Table 5-2 Number of Perspns Engaged by Section of Industrial Classification, Tenure of Business Place (Building) and Local Level.

District and Local Level	Section of NSIC ¹⁾				
	C				
	Manufacturing				
	Tenure of Business Place (Building)				
	Total	Owned	Rented	Others ²⁾ (Lease+Others)	Not ²⁾ Applicable
Rukum West District	863	393	460	2	8
60801 AATHABISAKOT MUNICIPALITY	86	63	23	0	0
60802 SANIBHERI RURAL MUNICIPALITY	81	53	28	0	0
60803 BANPHIKOT RURAL MUNICIPALITY	36	22	14	0	0
60804 MUSIKOT MUNICIPALITY	415	193	212	2	8
60805 TRIBENI RURAL MUNICIPALITY	81	22	59	0	0
60806 CHAURJAHARI MUNICIPALITY	164	40	124	0	0
Salyan District	1,426	703	710	8	5
60901 DARMA RURAL MUNICIPALITY	38	17	21	0	0
60902 KUMAKH RURAL MUNICIPALITY	58	27	31	0	0
60903 BANAGAD KUPINDE MUNICIPALITY	123	59	64	0	0
60904 SHIDHA KUMAKHA RURAL MUNICIPALITY	44	18	26	0	0
60905 BAGACHOUR MUNICIPALITY	457	247	201	7	2
60906 CHHATRESHWORI RURAL MUNICIPALITY	82	51	31	0	0
60907 SHARADA MUNICIPALITY	389	158	227	1	3
60908 KALIMATI RURAL MUNICIPALITY	78	57	21	0	0
60909 TRIBENI RURAL MUNICIPALITY	107	45	62	0	0
60910 KAPURKOT RURAL MUNICIPALITY	50	24	26	0	0
Surkhet District	3,535	1,198	1,848	250	239
61001 SIMTA RURAL MUNICIPALITY	86	57	26	0	3
61002 CHINGAD RURAL MUNICIPALITY	75	48	22	3	2
61003 LEKABESHI MUNICIPALITY	129	58	64	0	7
61004 GURBHAKOT MUNICIPALITY	337	132	160	8	37
61005 BHERIGANGA MUNICIPALITY	290	96	173	7	14
61006 BIRENDRANAGAR MUNICIPALITY	2,210	541	1,274	227	168
61007 BARAHATAL RURAL MUNICIPALITY	88	57	30	0	1
61008 PANCHAPURI MUNICIPALITY	212	117	86	5	4
61009 CHAUKUNE RURAL MUNICIPALITY	108	92	13	0	3

1) NSIC stands for Nepal Standard Industrial Classification.

2) Includes Lease/contract out.

3) Includes "Not reported ", "Unknown" and so on.

Table 5-2 Number of Perspns Engaged by Section of Industrial Classification, Tenure of Business Place (Building) and Local Level.

District and Local Level	Section of NSIC ¹⁾				
	B+D+E+F				
	Mining, Electricity, Gas, Water supply & Construction				
	Tenure of Business Place (Building)				
	Total	Owned	Rented	Others ²⁾ (Lease+Others)	Not ²⁾ Applicable
Karnali Province					
Total	1,372	705	433	77	157
Municipality	884	423	330	11	120
Rural Municipality	488	282	103	66	37
601 Dolpa					
Total	4	2	0	2	0
Municipality	4	2	0	2	0
Rural Municipality	0	0	0	0	0
602 Mugu					
Total	43	35	2	3	3
Municipality	27	22	2	0	3
Rural Municipality	16	13	0	3	0
603 Humla					
Total	103	65	30	0	8
Rural Municipality	103	65	30	0	8
604 Jumla					
Total	75	38	37	0	0
Municipality	41	8	33	0	0
Rural Municipality	34	30	4	0	0
605 Kalikot					
Total	266	38	78	63	87
Municipality	135	24	52	0	59
Rural Municipality	131	14	26	63	28

1) NSIC stands for Nepal Standard Industrial Classification.

2) Includes Lease/contract out.

3) Includes "Not reported ", "Unknown" and so on.

Table 5-2 Number of Perspns Engaged by Section of Industrial Classification, Tenure of Business Place (Building) and Local Level.

District and Local Level	Section of NSIC ¹⁾				
	B+D+E+F				
	Mining, Electricity, Gas, Water supply & Construction				
	Tenure of Business Place (Building)				
	Total	Owned	Rented	Others ²⁾ (Lease+Others)	Not ²⁾ Applicable
606 Dailekh					
Total	117	84	26	7	0
Municipality	82	56	19	7	0
Rural Municipality	35	28	7	0	0
607 Jajarkot					
Total	92	54	38	0	0
Municipality	59	21	38	0	0
Rural Municipality	33	33	0	0	0
608 Rukum West					
Total	132	52	79	0	1
Municipality	97	28	69	0	0
Rural Municipality	35	24	10	0	1
609 Salyan					
Total	243	185	39	0	19
Municipality	150	115	16	0	19
Rural Municipality	93	70	23	0	0
610 Surkhet					
Total	297	152	104	2	39
Municipality	289	147	101	2	39
Rural Municipality	8	5	3	0	0

1) NSIC stands for Nepal Standard Industrial Classification.

2) Includes Lease/contract out.

3) Includes "Not reported ", "Unknown" and so on.

Table 5-2 Number of Perspns Engaged by Section of Industrial Classification, Tenure of Business Place (Building) and Local Level.

District and Local Level	Section of NSIC ¹⁾				
	B+D+E+F				
	Mining, Electricity, Gas, Water supply & Construction				
	Tenure of Business Place (Building)				
	Total	Owned	Rented	Others ²⁾ (Lease+Others)	Not ²⁾ Applicable
Dolpa District	4	2	0	2	0
60101 DOLPO BUDDHA RURAL MUNICIPALITY	0	0	0	0	0
60102 SHEY PHOKSUNDO RURAL MUNICIPALITY	0	0	0	0	0
60103 JAGADULLA RURAL MUNICIPALITY	0	0	0	0	0
60104 MUDKECHULA RURAL MUNICIPALITY	0	0	0	0	0
60105 TRIPURASUNDARI MUNICIPALITY	0	0	0	0	0
60106 THULIBHERI MUNICIPALITY	4	2	0	2	0
60107 KAIKE RURAL MUNICIPALITY	0	0	0	0	0
60108 CHHARKA TANGSONG RURAL MUNICIPALITY	0	0	0	0	0
Mugu District	43	35	2	3	3
60201 MUGUMAKARMAROG RURAL MUNICIPALITY	2	2	0	0	0
60202 CHHAYANATH RARA MUNICIPALITY	27	22	2	0	3
60203 SORU RURAL MUNICIPALITY	7	7	0	0	0
60204 KHATYAD RURAL MUNICIPALITY	7	4	0	3	0
Humla District	103	65	30	0	8
60301 CHANKHELI RURAL MUNICIPALITY	0	0	0	0	0
60302 KHARPUNATH RURAL MUNICIPALITY	4	4	0	0	0
60303 SIMKOT RURAL MUNICIPALITY	80	51	29	0	0
60304 NAMKHA RURAL MUNICIPALITY	6	6	0	0	0
60305 SARKEGAD RURAL MUNICIPALITY	4	4	0	0	0
60306 ADANCHULI RURAL MUNICIPALITY	8	0	0	0	8
60307 TANJAKOT RURAL MUNICIPALITY	1	0	1	0	0
Jumla District	75	38	37	0	0
60401 PATARASI RURAL MUNICIPALITY	24	20	4	0	0
60402 KANAKA SUNDARI RURAL MUNICIPALITY	0	0	0	0	0
60403 SINJA RURAL MUNICIPALITY	4	4	0	0	0
60404 CHANDANNATH MUNICIPALITY	41	8	33	0	0
60405 GUTHICHAUR RURAL MUNICIPALITY	0	0	0	0	0
60406 TATOPANI RURAL MUNICIPALITY	3	3	0	0	0
60407 TILA RURAL MUNICIPALITY	0	0	0	0	0
60408 HIMA RURAL MUNICIPALITY	3	3	0	0	0
Kalikot District	266	38	78	63	87
60501 PALATA RURAL MUNICIPALITY	20	0	0	1	19
60502 PACHAL JHARANA RURAL MUNICIPALITY	16	0	0	16	0
60503 RASKOT MUNICIPALITY	11	6	2	0	3
60504 SANNI TRIBENI RURAL MUNICIPALITY	37	8	26	3	0
60505 NARAHARINATH RURAL MUNICIPALITY	43	0	0	43	0
60506 KHANDACHAKRA MUNICIPALITY	83	2	50	0	31
60507 TILAGUPHA MUNICIPALITY	41	16	0	0	25
60508 MAHAWAI RURAL MUNICIPALITY	5	4	0	0	1
60509 SHUVA KALIKA RURAL MUNICIPALITY	10	2	0	0	8
Dailekh District	117	84	26	7	0
60601 NAUMULE RURAL MUNICIPALITY	21	21	0	0	0
60602 MAHABU RURAL MUNICIPALITY	2	2	0	0	0
60603 BHAIRABI RURAL MUNICIPALITY	7	0	7	0	0
60604 THANTIKANDH RURAL MUNICIPALITY	0	0	0	0	0
60605 AATHBIS MUNICIPALITY	17	17	0	0	0
60606 CHAMUNDA BINDRASAINI MUNICIPALITY	1	1	0	0	0
60607 DULLU MUNICIPALITY	0	0	0	0	0
60608 NARAYAN MUNICIPALITY	64	38	19	7	0
60609 BHAGAWATIMAI RURAL MUNICIPALITY	0	0	0	0	0
60610 DUNGESHWOR RURAL MUNICIPALITY	0	0	0	0	0
60611 GURANS RURAL MUNICIPALITY	5	5	0	0	0
Jajarkot District	92	54	38	0	0
60701 BAREKOT RURAL MUNICIPALITY	18	18	0	0	0
60702 KUSE RURAL MUNICIPALITY	15	15	0	0	0
60703 JUNICHANDE RURAL MUNICIPALITY	0	0	0	0	0
60704 CHHEDAGAD MUNICIPALITY	0	0	0	0	0
60705 SHIVALAYA RURAL MUNICIPALITY	0	0	0	0	0
60706 BHERI MALIKA MUNICIPALITY	45	12	33	0	0
60707 NALAGAD MUNICIPALITY	14	9	5	0	0

1) NSIC stands for Nepal Standard Industrial Classification.

2) Includes Lease/contract out.

3) Includes "Not reported ", "Unknown" and so on.

Table 5-2 Number of Perspns Engaged by Section of Industrial Classification, Tenure of Business Place (Building) and Local Level.

District and Local Level	Section of NSIC ¹⁾				
	B+D+E+F				
	Mining, Electricity, Gas, Water supply & Construction				
	Tenure of Business Place (Building)				
	Total	Owned	Rented	Others ²⁾ (Lease+Others)	Not ²⁾ Applicable
Rukum West District	132	52	79	0	1
60801 AATHABISAKOT MUNICIPALITY	5	5	0	0	0
60802 SANIBHERI RURAL MUNICIPALITY	14	14	0	0	0
60803 BANPHIKOT RURAL MUNICIPALITY	13	3	10	0	0
60804 MUSIKOT MUNICIPALITY	76	20	56	0	0
60805 TRIBENI RURAL MUNICIPALITY	8	7	0	0	1
60806 CHAURJAHARI MUNICIPALITY	16	3	13	0	0
Salyan District	243	185	39	0	19
60901 DARMA RURAL MUNICIPALITY	0	0	0	0	0
60902 KUMAKH RURAL MUNICIPALITY	80	66	14	0	0
60903 BANAGAD KUPINDE MUNICIPALITY	0	0	0	0	0
60904 SHIDHA KUMAKHA RURAL MUNICIPALITY	0	0	0	0	0
60905 BAGACHOUR MUNICIPALITY	66	38	9	0	19
60906 CHHATRESHWORI RURAL MUNICIPALITY	5	0	5	0	0
60907 SHARADA MUNICIPALITY	84	77	7	0	0
60908 KALIMATI RURAL MUNICIPALITY	1	1	0	0	0
60909 TRIBENI RURAL MUNICIPALITY	7	3	4	0	0
60910 KAPURKOT RURAL MUNICIPALITY	0	0	0	0	0
Surkhet District	297	152	104	2	39
61001 SIMTA RURAL MUNICIPALITY	5	3	2	0	0
61002 CHINGAD RURAL MUNICIPALITY	2	2	0	0	0
61003 LEKABESHI MUNICIPALITY	13	10	3	0	0
61004 GURBHAKOT MUNICIPALITY	26	0	10	0	16
61005 BHERIGANGA MUNICIPALITY	23	0	23	0	0
61006 BIRENDRANAGAR MUNICIPALITY	213	137	53	0	23
61007 BARAHATAL RURAL MUNICIPALITY	0	0	0	0	0
61008 PANCHAPURI MUNICIPALITY	14	0	12	2	0
61009 CHAUKUNE RURAL MUNICIPALITY	1	0	1	0	0

1) NSIC stands for Nepal Standard Industrial Classification.

2) Includes Lease/contract out.

3) Includes "Not reported ", "Unknown" and so on.

Table 5-2 Number of Perspns Engaged by Section of Industrial Classification, Tenure of Business Place (Building) and Local Level.

District and Local Level	Section of NSIC ¹⁾				
	G				
	Wholesale and Retail Trade				
	Tenure of Business Place (Building)				
	Total	Owned	Rented	Others ²⁾ (Lease+Others)	Not ²⁾ Applicable
Karnali Province					
Total	40,029	24,230	13,701	471	1,627
Municipality	25,272	13,011	10,302	421	1,538
Rural Municipality	14,757	11,219	3,399	50	89
601 Dolpa					
Total	696	468	222	1	5
Municipality	440	216	218	1	5
Rural Municipality	256	252	4	0	0
602 Mugu					
Total	1,361	951	384	23	3
Municipality	719	407	286	23	3
Rural Municipality	642	544	98	0	0
603 Humla					
Total	1,218	890	319	2	7
Rural Municipality	1,218	890	319	2	7
604 Jumla					
Total	3,432	2,340	1,061	12	19
Municipality	1,142	538	586	7	11
Rural Municipality	2,290	1,802	475	5	8
605 Kalikot					
Total	3,130	2,292	801	9	28
Municipality	1,457	812	614	4	27
Rural Municipality	1,673	1,480	187	5	1

1) NSIC stands for Nepal Standard Industrial Classification.

2) Includes Lease/contract out.

3) Includes "Not reported ", "Unknown" and so on.

Table 5-2 Number of Perspns Engaged by Section of Industrial Classification, Tenure of Business Place (Building) and Local Level.

District and Local Level	Section of NSIC ¹⁾				
	G				
	Wholesale and Retail Trade				
	Tenure of Business Place (Building)				
	Total	Owned	Rented	Others ²⁾ (Lease+Others)	Not ²⁾ Applicable
606 Dailekh					
Total	5,033	3,346	1,441	56	190
Municipality	2,833	1,737	875	43	178
Rural Municipality	2,200	1,609	566	13	12
607 Jajarkot					
Total	2,993	2,036	949	4	4
Municipality	1,988	1,271	711	4	2
Rural Municipality	1,005	765	238	0	2
608 Rukum West					
Total	3,337	1,741	1,489	11	96
Municipality	2,313	1,142	1,067	8	96
Rural Municipality	1,024	599	422	3	0
609 Salyan					
Total	5,604	3,770	1,739	75	20
Municipality	3,056	2,032	939	68	17
Rural Municipality	2,548	1,738	800	7	3
610 Surkhet					
Total	13,225	6,396	5,296	278	1,255
Municipality	11,324	4,856	5,006	263	1,199
Rural Municipality	1,901	1,540	290	15	56

1) NSIC stands for Nepal Standard Industrial Classification.

2) Includes Lease/contract out.

3) Includes "Not reported ", "Unknown" and so on.

Table 5-2 Number of Perspns Engaged by Section of Industrial Classification, Tenure of Business Place (Building) and Local Level.

District and Local Level	Section of NSIC ¹⁾				
	G				
	Wholesale and Retail Trade				
	Tenure of Business Place (Building)				
	Total	Owned	Rented	Others ²⁾ (Lease+Others)	Not ²⁾ Applicable
Dolpa District	696	468	222	1	5
60101 DOLPO BUDDHA RURAL MUNICIPALITY	30	30	0	0	0
60102 SHEY PHOKSUNDO RURAL MUNICIPALITY	38	38	0	0	0
60103 JAGADULLA RURAL MUNICIPALITY	74	70	4	0	0
60104 MUDKECHULA RURAL MUNICIPALITY	102	102	0	0	0
60105 TRIPURASUNDARI MUNICIPALITY	140	105	35	0	0
60106 THULIBHERI MUNICIPALITY	300	111	183	1	5
60107 KAIKE RURAL MUNICIPALITY	2	2	0	0	0
60108 CHHARKA TANGSONG RURAL MUNICIPALITY	10	10	0	0	0
Mugu District	1,361	951	384	23	3
60201 MUGUMAKARMAROG RURAL MUNICIPALITY	31	20	11	0	0
60202 CHHAYANATH RARA MUNICIPALITY	719	407	286	23	3
60203 SORU RURAL MUNICIPALITY	359	300	59	0	0
60204 KHATYAD RURAL MUNICIPALITY	252	224	28	0	0
Humla District	1,218	890	319	2	7
60301 CHANKHELI RURAL MUNICIPALITY	176	157	19	0	0
60302 KHARPUNATH RURAL MUNICIPALITY	107	103	4	0	0
60303 SIMKOT RURAL MUNICIPALITY	343	159	184	0	0
60304 NAMKHA RURAL MUNICIPALITY	40	32	6	2	0
60305 SARKEGAD RURAL MUNICIPALITY	130	108	22	0	0
60306 ADANCHULI RURAL MUNICIPALITY	244	209	34	0	1
60307 TANJAKOT RURAL MUNICIPALITY	178	122	50	0	6
Jumla District	3,432	2,340	1,061	12	19
60401 PATARASI RURAL MUNICIPALITY	371	280	89	0	2
60402 KANAKA SUNDARI RURAL MUNICIPALITY	278	212	66	0	0
60403 SINJA RURAL MUNICIPALITY	300	208	91	0	1
60404 CHANDANNATH MUNICIPALITY	1,142	538	586	7	11
60405 GUTHICHAUR RURAL MUNICIPALITY	263	249	11	0	3
60406 TATOPANI RURAL MUNICIPALITY	411	350	54	5	2
60407 TILA RURAL MUNICIPALITY	427	279	148	0	0
60408 HIMA RURAL MUNICIPALITY	240	224	16	0	0
Kalikot District	3,130	2,292	801	9	28
60501 PALATA RURAL MUNICIPALITY	330	328	2	0	0
60502 PACHAL JHARANA RURAL MUNICIPALITY	258	217	37	4	0
60503 RASKOT MUNICIPALITY	410	258	145	4	3
60504 SANNI TRIBENI RURAL MUNICIPALITY	305	282	22	1	0
60505 NARAHARINATH RURAL MUNICIPALITY	384	312	72	0	0
60506 KHANDACHAKRA MUNICIPALITY	735	365	347	0	23
60507 TILAGUPHA MUNICIPALITY	312	189	122	0	1
60508 MAHAWAI RURAL MUNICIPALITY	134	126	8	0	0
60509 SHUVA KALIKA RURAL MUNICIPALITY	262	215	46	0	1
Dailekh District	5,033	3,346	1,441	56	190
60601 NAUMULE RURAL MUNICIPALITY	329	229	99	0	1
60602 MAHABU RURAL MUNICIPALITY	288	242	41	2	3
60603 BHAIRABI RURAL MUNICIPALITY	396	275	110	8	3
60604 THANTIKANDH RURAL MUNICIPALITY	205	139	66	0	0
60605 AATHBIS MUNICIPALITY	633	310	223	6	94
60606 CHAMUNDA BINDRASAINI MUNICIPALITY	352	274	72	0	6
60607 DULLU MUNICIPALITY	925	649	177	26	73
60608 NARAYAN MUNICIPALITY	923	504	403	11	5
60609 BHAGAWATIMAI RURAL MUNICIPALITY	322	244	78	0	0
60610 DUNGESHWOR RURAL MUNICIPALITY	335	222	110	0	3
60611 GURANS RURAL MUNICIPALITY	325	258	62	3	2
Jajarkot District	2,993	2,036	949	4	4
60701 BAREKOT RURAL MUNICIPALITY	237	185	52	0	0
60702 KUSE RURAL MUNICIPALITY	237	172	63	0	2
60703 JUNICHANDE RURAL MUNICIPALITY	268	222	46	0	0
60704 CHHEDAGAD MUNICIPALITY	727	502	221	4	0
60705 SHIVALAYA RURAL MUNICIPALITY	263	186	77	0	0
60706 BHERI MALIKA MUNICIPALITY	885	517	366	0	2
60707 NALAGAD MUNICIPALITY	376	252	124	0	0

1) NSIC stands for Nepal Standard Industrial Classification.

2) Includes Lease/contract out.

3) Includes "Not reported ", "Unknown" and so on.

Table 5-2 Number of Perspns Engaged by Section of Industrial Classification, Tenure of Business Place (Building) and Local Level.

District and Local Level	Section of NSIC ¹⁾				
	G				
	Wholesale and Retail Trade				
	Tenure of Business Place (Building)				
	Total	Owned	Rented	Others ²⁾ (Lease+Others)	Not ²⁾ Applicable
Rukum West District	3,337	1,741	1,489	11	96
60801 AATHABISAKOT MUNICIPALITY	565	325	228	0	12
60802 SANIBHERI RURAL MUNICIPALITY	302	192	110	0	0
60803 BANPHIKOT RURAL MUNICIPALITY	269	157	112	0	0
60804 MUSIKOT MUNICIPALITY	1,221	521	619	5	76
60805 TRIBENI RURAL MUNICIPALITY	453	250	200	3	0
60806 CHAURJAHARI MUNICIPALITY	527	296	220	3	8
Salyan District	5,604	3,770	1,739	75	20
60901 DARMA RURAL MUNICIPALITY	413	284	129	0	0
60902 KUMAKH RURAL MUNICIPALITY	459	301	157	1	0
60903 BANAGAD KUPINDE MUNICIPALITY	699	476	221	0	2
60904 SHIDHA KUMAKHA RURAL MUNICIPALITY	265	169	96	0	0
60905 BAGACHOUR MUNICIPALITY	1,118	740	318	60	0
60906 CHHATRESHWORI RURAL MUNICIPALITY	341	222	113	6	0
60907 SHARADA MUNICIPALITY	1,239	816	400	8	15
60908 KALIMATI RURAL MUNICIPALITY	402	323	77	0	2
60909 TRIBENI RURAL MUNICIPALITY	365	248	117	0	0
60910 KAPURKOT RURAL MUNICIPALITY	303	191	111	0	1
Surkhet District	13,225	6,396	5,296	278	1,255
61001 SIMTA RURAL MUNICIPALITY	576	480	69	6	21
61002 CHINGAD RURAL MUNICIPALITY	384	306	69	0	9
61003 LEKABESHI MUNICIPALITY	550	311	171	0	68
61004 GURBHAKOT MUNICIPALITY	1,223	659	403	20	141
61005 BHERIGANGA MUNICIPALITY	1,653	937	493	93	130
61006 BIRENDRANAGAR MUNICIPALITY	7,124	2,447	3,721	136	820
61007 BARAHATAL RURAL MUNICIPALITY	477	388	67	9	13
61008 PANCHAPURI MUNICIPALITY	774	502	218	14	40
61009 CHAUKUNE RURAL MUNICIPALITY	464	366	85	0	13

1) NSIC stands for Nepal Standard Industrial Classification.

2) Includes Lease/contract out.

3) Includes "Not reported ", "Unknown" and so on.

Table 5-2 Number of Perspns Engaged by Section of Industrial Classification, Tenure of Business Place (Building) and Local Level.

District and Local Level	Section of NSIC ¹⁾				
	H+J				
	Transportation and Storage, Information and Communication				
	Tenure of Business Place (Building)				
	Total	Owned	Rented	Others ²⁾ (Lease+Others)	Not ²⁾ Applicable
Karnali Province					
Total	1,948	672	1,143	82	51
Municipality	1,510	460	970	47	33
Rural Municipality	438	212	173	35	18
601 Dolpa					
Total	82	46	36	0	0
Municipality	75	39	36	0	0
Rural Municipality	7	7	0	0	0
602 Mugu					
Total	59	21	38	0	0
Municipality	48	16	32	0	0
Rural Municipality	11	5	6	0	0
603 Humla					
Total	135	111	23	1	0
Rural Municipality	135	111	23	1	0
604 Jumla					
Total	104	31	73	0	0
Municipality	85	25	60	0	0
Rural Municipality	19	6	13	0	0
605 Kalikot					
Total	60	20	32	7	1
Municipality	51	17	26	7	1
Rural Municipality	9	3	6	0	0

1) NSIC stands for Nepal Standard Industrial Classification.

2) Includes Lease/contract out.

3) Includes "Not reported ", "Unknown" and so on.

Table 5-2 Number of Perspns Engaged by Section of Industrial Classification, Tenure of Business Place (Building) and Local Level.

District and Local Level	Section of NSIC ¹⁾				
	H+J				
	Transportation and Storage, Information and Communication				
	Tenure of Business Place (Building)				
	Total	Owned	Rented	Others ²⁾ (Lease+Others)	Not ²⁾ Applicable
606 Dailekh					
Total	190	63	98	21	8
Municipality	132	57	66	5	4
Rural Municipality	58	6	32	16	4
607 Jajarkot					
Total	85	17	68	0	0
Municipality	55	13	42	0	0
Rural Municipality	30	4	26	0	0
608 Rukum West					
Total	155	52	86	17	0
Municipality	135	52	72	11	0
Rural Municipality	20	0	14	6	0
609 Salyan					
Total	451	113	328	8	2
Municipality	370	64	296	8	2
Rural Municipality	81	49	32	0	0
610 Surkhet					
Total	627	198	361	28	40
Municipality	559	177	340	16	26
Rural Municipality	68	21	21	12	14

1) NSIC stands for Nepal Standard Industrial Classification.

2) Includes Lease/contract out.

3) Includes "Not reported ", "Unknown" and so on.

Table 5-2 Number of Perspns Engaged by Section of Industrial Classification, Tenure of Business Place (Building) and Local Level.

District and Local Level	Section of NSIC ¹⁾				
	H+J				
	Transportation and Storage, Information and Communication				
	Tenure of Business Place (Building)				
	Total	Owned	Rented	Others ²⁾ (Lease+Others)	Not ²⁾ Applicable
Dolpa District	82	46	36	0	0
60101 DOLPO BUDDHA RURAL MUNICIPALITY	7	7	0	0	0
60102 SHEY PHOKSUNDO RURAL MUNICIPALITY	0	0	0	0	0
60103 JAGADULLA RURAL MUNICIPALITY	0	0	0	0	0
60104 MUDKECHULA RURAL MUNICIPALITY	0	0	0	0	0
60105 TRIPURASUNDARI MUNICIPALITY	9	0	9	0	0
60106 THULIBHERI MUNICIPALITY	66	39	27	0	0
60107 KAIKE RURAL MUNICIPALITY	0	0	0	0	0
60108 CHHARKA TANGSONG RURAL MUNICIPALITY	0	0	0	0	0
Mugu District	59	21	38	0	0
60201 MUGUMAKARMAROG RURAL MUNICIPALITY	1	0	1	0	0
60202 CHHAYANATH RARA MUNICIPALITY	48	16	32	0	0
60203 SORU RURAL MUNICIPALITY	5	0	5	0	0
60204 KHATYAD RURAL MUNICIPALITY	5	5	0	0	0
Humla District	135	111	23	1	0
60301 CHANKHELI RURAL MUNICIPALITY	0	0	0	0	0
60302 KHARPUNATH RURAL MUNICIPALITY	0	0	0	0	0
60303 SIMKOT RURAL MUNICIPALITY	111	109	2	0	0
60304 NAMKHA RURAL MUNICIPALITY	3	2	0	1	0
60305 SARKEGAD RURAL MUNICIPALITY	3	0	3	0	0
60306 ADANCHULI RURAL MUNICIPALITY	18	0	18	0	0
60307 TANJAKOT RURAL MUNICIPALITY	0	0	0	0	0
Jumla District	104	31	73	0	0
60401 PATARASI RURAL MUNICIPALITY	4	4	0	0	0
60402 KANAKA SUNDARI RURAL MUNICIPALITY	7	0	7	0	0
60403 SINJA RURAL MUNICIPALITY	7	2	5	0	0
60404 CHANDANNATH MUNICIPALITY	85	25	60	0	0
60405 GUTHICHAUR RURAL MUNICIPALITY	0	0	0	0	0
60406 TATOPANI RURAL MUNICIPALITY	0	0	0	0	0
60407 TILA RURAL MUNICIPALITY	0	0	0	0	0
60408 HIMA RURAL MUNICIPALITY	1	0	1	0	0
Kalikot District	60	20	32	7	1
60501 PALATA RURAL MUNICIPALITY	5	3	2	0	0
60502 PACHAL JHARANA RURAL MUNICIPALITY	0	0	0	0	0
60503 RASKOT MUNICIPALITY	3	0	3	0	0
60504 SANNI TRIBENI RURAL MUNICIPALITY	0	0	0	0	0
60505 NARAHARINATH RURAL MUNICIPALITY	4	0	4	0	0
60506 KHANDACHAKRA MUNICIPALITY	45	17	21	7	0
60507 TILAGUPHA MUNICIPALITY	3	0	2	0	1
60508 MAHAWAI RURAL MUNICIPALITY	0	0	0	0	0
60509 SHUVA KALIKA RURAL MUNICIPALITY	0	0	0	0	0
Dailekh District	190	63	98	21	8
60601 NAUMULE RURAL MUNICIPALITY	3	0	3	0	0
60602 MAHABU RURAL MUNICIPALITY	17	0	4	13	0
60603 BHAIRABI RURAL MUNICIPALITY	0	0	0	0	0
60604 THANTIKANDH RURAL MUNICIPALITY	8	6	2	0	0
60605 AATHBIS MUNICIPALITY	12	0	8	0	4
60606 CHAMUNDA BINDRASAINI MUNICIPALITY	20	8	12	0	0
60607 DULLU MUNICIPALITY	47	8	34	5	0
60608 NARAYAN MUNICIPALITY	53	41	12	0	0
60609 BHAGAWATIMAI RURAL MUNICIPALITY	10	0	10	0	0
60610 DUNGESHWOR RURAL MUNICIPALITY	13	0	9	0	4
60611 GURANS RURAL MUNICIPALITY	7	0	4	3	0
Jajarkot District	85	17	68	0	0
60701 BAREKOT RURAL MUNICIPALITY	9	0	9	0	0
60702 KUSE RURAL MUNICIPALITY	7	0	7	0	0
60703 JUNICHANDE RURAL MUNICIPALITY	6	4	2	0	0
60704 CHHEDAGAD MUNICIPALITY	6	0	6	0	0
60705 SHIVALAYA RURAL MUNICIPALITY	8	0	8	0	0
60706 BHERI MALIKA MUNICIPALITY	46	13	33	0	0
60707 NALAGAD MUNICIPALITY	3	0	3	0	0

1) NSIC stands for Nepal Standard Industrial Classification.

2) Includes Lease/contract out.

3) Includes "Not reported ", "Unknown" and so on.

Table 5-2 Number of Perspns Engaged by Section of Industrial Classification, Tenure of Business Place (Building) and Local Level.

District and Local Level	Section of NSIC ¹⁾				
	H+J				
	Transportation and Storage, Information and Communication				
	Tenure of Business Place (Building)				
	Total	Owned	Rented	Others ²⁾ (Lease+Others)	Not ²⁾ Applicable
Rukum West District	155	52	86	17	0
60801 AATHABISAKOT MUNICIPALITY	6	0	6	0	0
60802 SANIBHERI RURAL MUNICIPALITY	7	0	7	0	0
60803 BANPHIKOT RURAL MUNICIPALITY	10	0	4	6	0
60804 MUSIKOT MUNICIPALITY	113	52	61	0	0
60805 TRIBENI RURAL MUNICIPALITY	3	0	3	0	0
60806 CHAURJAHARI MUNICIPALITY	16	0	5	11	0
Salyan District	451	113	328	8	2
60901 DARMA RURAL MUNICIPALITY	6	0	6	0	0
60902 KUMAKH RURAL MUNICIPALITY	11	10	1	0	0
60903 BANAGAD KUPINDE MUNICIPALITY	13	8	5	0	0
60904 SHIDHA KUMAKHA RURAL MUNICIPALITY	0	0	0	0	0
60905 BAGACHOUR MUNICIPALITY	28	4	21	3	0
60906 CHHATRESHWORI RURAL MUNICIPALITY	9	3	6	0	0
60907 SHARADA MUNICIPALITY	329	52	270	5	2
60908 KALIMATI RURAL MUNICIPALITY	32	24	8	0	0
60909 TRIBENI RURAL MUNICIPALITY	5	3	2	0	0
60910 KAPURKOT RURAL MUNICIPALITY	18	9	9	0	0
Surkhet District	627	198	361	28	40
61001 SIMTA RURAL MUNICIPALITY	20	12	8	0	0
61002 CHINGAD RURAL MUNICIPALITY	18	0	3	10	5
61003 LEKABESHI MUNICIPALITY	12	0	2	10	0
61004 GURBHAKOT MUNICIPALITY	22	3	14	0	5
61005 BHERIGANGA MUNICIPALITY	48	0	33	0	15
61006 BIRENDRANAGAR MUNICIPALITY	459	170	289	0	0
61007 BARAHATAL RURAL MUNICIPALITY	10	0	10	0	0
61008 PANCHAPURI MUNICIPALITY	18	4	2	6	6
61009 CHAUKUNE RURAL MUNICIPALITY	20	9	0	2	9

1) NSIC stands for Nepal Standard Industrial Classification.

2) Includes Lease/contract out.

3) Includes "Not reported ", "Unknown" and so on.

Table 5-2 Number of Perspns Engaged by Section of Industrial Classification, Tenure of Business Place (Building) and Local Level.

District and Local Level	Section of NSIC ¹⁾				
	I				
	Accommodation and Food Service				
	Tenure of Business Place (Building)				
	Total	Owned	Rented	Others ²⁾ (Lease+Others)	Not ²⁾ Applicable
Karnali Province					
Total	13,398	7,242	5,594	216	346
Municipality	8,986	4,057	4,406	191	332
Rural Municipality	4,412	3,185	1,188	25	14
601 Dolpa					
Total	505	382	120	2	1
Municipality	216	113	100	2	1
Rural Municipality	289	269	20	0	0
602 Mugu					
Total	911	589	300	20	2
Municipality	536	288	238	8	2
Rural Municipality	375	301	62	12	0
603 Humla					
Total	773	636	132	0	5
Rural Municipality	773	636	132	0	5
604 Jumla					
Total	976	546	423	5	2
Municipality	401	160	238	3	0
Rural Municipality	575	386	185	2	2
605 Kalikot					
Total	900	522	378	0	0
Municipality	650	314	336	0	0
Rural Municipality	250	208	42	0	0

1) NSIC stands for Nepal Standard Industrial Classification.

2) Includes Lease/contract out.

3) Includes "Not reported ", "Unknown" and so on.

Table 5-2 Number of Perspns Engaged by Section of Industrial Classification, Tenure of Business Place (Building) and Local Level.

District and Local Level	Section of NSIC ¹⁾				
	I				
	Accommodation and Food Service				
	Tenure of Business Place (Building)				
	Total	Owned	Rented	Others ²⁾ (Lease+Others)	Not ²⁾ Applicable
606 Dailekh					
Total	2,138	1,316	746	17	59
Municipality	1,359	818	470	14	57
Rural Municipality	779	498	276	3	2
607 Jajarkot					
Total	782	422	358	1	1
Municipality	636	318	318	0	0
Rural Municipality	146	104	40	1	1
608 Rukum West					
Total	1,064	493	546	2	23
Municipality	829	378	428	0	23
Rural Municipality	235	115	118	2	0
609 Salyan					
Total	1,429	782	635	8	4
Municipality	931	490	429	8	4
Rural Municipality	498	292	206	0	0
610 Surkhet					
Total	3,920	1,554	1,956	161	249
Municipality	3,428	1,178	1,849	156	245
Rural Municipality	492	376	107	5	4

1) NSIC stands for Nepal Standard Industrial Classification.

2) Includes Lease/contract out.

3) Includes "Not reported ", "Unknown" and so on.

Table 5-2 Number of Perspns Engaged by Section of Industrial Classification, Tenure of Business Place (Building) and Local Level.

District and Local Level	Section of NSIC ¹⁾				
	I				
	Accommodation and Food Service				
	Tenure of Business Place (Building)				
	Total	Owned	Rented	Others ²⁾ (Lease+Others)	Not ²⁾ Applicable
Dolpa District	505	382	120	2	1
60101 DOLPO BUDDHA RURAL MUNICIPALITY	118	118	0	0	0
60102 SHEY PHOKSUNDO RURAL MUNICIPALITY	75	75	0	0	0
60103 JAGADULLA RURAL MUNICIPALITY	2	2	0	0	0
60104 MUDKECHULA RURAL MUNICIPALITY	0	0	0	0	0
60105 TRIPURASUNDARI MUNICIPALITY	107	82	22	2	1
60106 THULIBHERI MUNICIPALITY	109	31	78	0	0
60107 KAIKE RURAL MUNICIPALITY	58	38	20	0	0
60108 CHHARKA TANGSONG RURAL MUNICIPALITY	36	36	0	0	0
Mugu District	911	589	300	20	2
60201 MUGUMAKARMAROG RURAL MUNICIPALITY	136	90	34	12	0
60202 CHHAYANATH RARA MUNICIPALITY	536	288	238	8	2
60203 SORU RURAL MUNICIPALITY	86	78	8	0	0
60204 KHATYAD RURAL MUNICIPALITY	153	133	20	0	0
Humla District	773	636	132	0	5
60301 CHANKHELI RURAL MUNICIPALITY	57	48	9	0	0
60302 KHARPUNATH RURAL MUNICIPALITY	82	69	13	0	0
60303 SIMKOT RURAL MUNICIPALITY	236	182	54	0	0
60304 NAMKHA RURAL MUNICIPALITY	214	202	12	0	0
60305 SARKEGAD RURAL MUNICIPALITY	74	64	10	0	0
60306 ADANCHULI RURAL MUNICIPALITY	66	41	20	0	5
60307 TANJAKOT RURAL MUNICIPALITY	44	30	14	0	0
Jumla District	976	546	423	5	2
60401 PATARASI RURAL MUNICIPALITY	48	28	20	0	0
60402 KANAKA SUNDARI RURAL MUNICIPALITY	167	129	38	0	0
60403 SINJA RURAL MUNICIPALITY	88	39	47	2	0
60404 CHANDANNATH MUNICIPALITY	401	160	238	3	0
60405 GUTHICHAUR RURAL MUNICIPALITY	48	42	6	0	0
60406 TATOPANI RURAL MUNICIPALITY	40	33	5	0	2
60407 TILA RURAL MUNICIPALITY	94	42	52	0	0
60408 HIMA RURAL MUNICIPALITY	90	73	17	0	0
Kalikot District	900	522	378	0	0
60501 PALATA RURAL MUNICIPALITY	9	9	0	0	0
60502 PACHAL JHARANA RURAL MUNICIPALITY	60	54	6	0	0
60503 RASKOT MUNICIPALITY	43	28	15	0	0
60504 SANNI TRIBENI RURAL MUNICIPALITY	26	23	3	0	0
60505 NARAHARINATH RURAL MUNICIPALITY	55	30	25	0	0
60506 KHANDACHAKRA MUNICIPALITY	433	199	234	0	0
60507 TILAGUPHA MUNICIPALITY	174	87	87	0	0
60508 MAHAWAI RURAL MUNICIPALITY	49	47	2	0	0
60509 SHUVA KALIKA RURAL MUNICIPALITY	51	45	6	0	0
Dailekh District	2,138	1,316	746	17	59
60601 NAUMULE RURAL MUNICIPALITY	133	80	53	0	0
60602 MAHABU RURAL MUNICIPALITY	48	35	13	0	0
60603 BHAIRABI RURAL MUNICIPALITY	125	94	30	1	0
60604 THANTIKANDH RURAL MUNICIPALITY	77	39	38	0	0
60605 AATHBIS MUNICIPALITY	365	200	114	5	46
60606 CHAMUNDA BINDRASAINI MUNICIPALITY	204	144	60	0	0
60607 DULLU MUNICIPALITY	326	221	89	9	7
60608 NARAYAN MUNICIPALITY	464	253	207	0	4
60609 BHAGAWATIMAI RURAL MUNICIPALITY	58	31	27	0	0
60610 DUNGESHWOR RURAL MUNICIPALITY	126	66	59	0	1
60611 GURANS RURAL MUNICIPALITY	212	153	56	2	1
Jajarkot District	782	422	358	1	1
60701 BAREKOT RURAL MUNICIPALITY	38	32	4	1	1
60702 KUSE RURAL MUNICIPALITY	17	13	4	0	0
60703 JUNICHANDE RURAL MUNICIPALITY	16	10	6	0	0
60704 CHHEDAGAD MUNICIPALITY	180	102	78	0	0
60705 SHIVALAYA RURAL MUNICIPALITY	75	49	26	0	0
60706 BHERI MALIKA MUNICIPALITY	288	109	179	0	0
60707 NALAGAD MUNICIPALITY	168	107	61	0	0

1) NSIC stands for Nepal Standard Industrial Classification.

2) Includes Lease/contract out.

3) Includes "Not reported ", "Unknown" and so on.

Table 5-2 Number of Perspns Engaged by Section of Industrial Classification, Tenure of Business Place (Building) and Local Level.

District and Local Level	Section of NSIC ¹⁾				
	I				
	Accommodation and Food Service				
	Tenure of Business Place (Building)				
	Total	Owned	Rented	Others ²⁾ (Lease+Others)	Not ²⁾ Applicable
Rukum West District	1,064	493	546	2	23
60801 AATHABISAKOT MUNICIPALITY	173	72	92	0	9
60802 SANIBHERI RURAL MUNICIPALITY	64	39	25	0	0
60803 BANPHIKOT RURAL MUNICIPALITY	60	37	21	2	0
60804 MUSIKOT MUNICIPALITY	472	195	263	0	14
60805 TRIBENI RURAL MUNICIPALITY	111	39	72	0	0
60806 CHAURJAHARI MUNICIPALITY	184	111	73	0	0
Salyan District	1,429	782	635	8	4
60901 DARMA RURAL MUNICIPALITY	60	34	26	0	0
60902 KUMAKH RURAL MUNICIPALITY	48	33	15	0	0
60903 BANAGAD KUPINDE MUNICIPALITY	177	78	99	0	0
60904 SHIDHA KUMAKHA RURAL MUNICIPALITY	63	41	22	0	0
60905 BAGACHOUR MUNICIPALITY	350	194	148	8	0
60906 CHHATRESHWORI RURAL MUNICIPALITY	63	29	34	0	0
60907 SHARADA MUNICIPALITY	404	218	182	0	4
60908 KALIMATI RURAL MUNICIPALITY	72	60	12	0	0
60909 TRIBENI RURAL MUNICIPALITY	104	61	43	0	0
60910 KAPURKOT RURAL MUNICIPALITY	88	34	54	0	0
Surkhet District	3,920	1,554	1,956	161	249
61001 SIMTA RURAL MUNICIPALITY	132	111	21	0	0
61002 CHINGAD RURAL MUNICIPALITY	50	28	22	0	0
61003 LEKABESHI MUNICIPALITY	153	88	53	0	12
61004 GURBHAKOT MUNICIPALITY	386	156	154	9	67
61005 BHERIGANGA MUNICIPALITY	368	203	144	5	16
61006 BIRENDRANAGAR MUNICIPALITY	2,338	604	1,446	142	146
61007 BARAHATAL RURAL MUNICIPALITY	161	125	31	5	0
61008 PANCHAPURI MUNICIPALITY	183	127	52	0	4
61009 CHAUKUNE RURAL MUNICIPALITY	149	112	33	0	4

1) NSIC stands for Nepal Standard Industrial Classification.

2) Includes Lease/contract out.

3) Includes "Not reported ", "Unknown" and so on.

Table 5-2 Number of Perspns Engaged by Section of Industrial Classification, Tenure of Business Place (Building) and Local Level.

District and Local Level	Section of NSIC ¹⁾				
	K				
	Financial and Insurance				
	Tenure of Business Place (Building)				
	Total	Owned	Rented	Others ²⁾ (Lease+Others)	Not ²⁾ Applicable
Karnali Province					
Total	5,994	945	4,580	128	341
Municipality	4,705	241	4,260	86	118
Rural Municipality	1,289	704	320	42	223
601 Dolpa					
Total	36	0	36	0	0
Municipality	36	0	36	0	0
Rural Municipality	0	0	0	0	0
602 Mugu					
Total	945	571	272	0	102
Municipality	364	3	259	0	102
Rural Municipality	581	568	13	0	0
603 Humla					
Total	242	5	57	0	180
Rural Municipality	242	5	57	0	180
604 Jumla					
Total	220	20	180	0	20
Municipality	150	5	143	0	2
Rural Municipality	70	15	37	0	18
605 Kalikot					
Total	97	5	82	9	1
Municipality	88	5	74	9	0
Rural Municipality	9	0	8	0	1

1) NSIC stands for Nepal Standard Industrial Classification.

2) Includes Lease/contract out.

3) Includes "Not reported ", "Unknown" and so on.

Table 5-2 Number of Perspns Engaged by Section of Industrial Classification, Tenure of Business Place (Building) and Local Level.

District and Local Level	Section of NSIC ¹⁾				
	K				
	Financial and Insurance				
	Tenure of Business Place (Building)				
	Total	Owned	Rented	Others ²⁾ (Lease+Others)	Not ²⁾ Applicable
606 Dailekh					
Total	259	44	202	6	7
Municipality	184	18	158	4	4
Rural Municipality	75	26	44	2	3
607 Jajarkot					
Total	179	32	147	0	0
Municipality	164	21	143	0	0
Rural Municipality	15	11	4	0	0
608 Rukum West					
Total	329	17	272	23	17
Municipality	285	13	250	21	1
Rural Municipality	44	4	22	2	16
609 Salyan					
Total	581	111	418	44	8
Municipality	359	41	309	6	3
Rural Municipality	222	70	109	38	5
610 Surkhet					
Total	3,106	140	2,914	46	6
Municipality	3,075	135	2,888	46	6
Rural Municipality	31	5	26	0	0

1) NSIC stands for Nepal Standard Industrial Classification.

2) Includes Lease/contract out.

3) Includes "Not reported ", "Unknown" and so on.

Table 5-2 Number of Perspns Engaged by Section of Industrial Classification, Tenure of Business Place (Building) and Local Level.

District and Local Level	Section of NSIC ¹⁾				
	K				
	Financial and Insurance				
	Tenure of Business Place (Building)				
	Total	Owned	Rented	Others ²⁾ (Lease+Others)	Not ²⁾ Applicable
Dolpa District	36	0	36	0	0
60101 DOLPO BUDDHA RURAL MUNICIPALITY	0	0	0	0	0
60102 SHEY PHOKSUNDO RURAL MUNICIPALITY	0	0	0	0	0
60103 JAGADULLA RURAL MUNICIPALITY	0	0	0	0	0
60104 MUDKECHULA RURAL MUNICIPALITY	0	0	0	0	0
60105 TRIPURASUNDARI MUNICIPALITY	0	0	0	0	0
60106 THULIBHERI MUNICIPALITY	36	0	36	0	0
60107 KAIKE RURAL MUNICIPALITY	0	0	0	0	0
60108 CHHARKA TANGSONG RURAL MUNICIPALITY	0	0	0	0	0
Mugu District	945	571	272	0	102
60201 MUGUMAKARMAROG RURAL MUNICIPALITY	0	0	0	0	0
60202 CHHAYANATH RARA MUNICIPALITY	364	3	259	0	102
60203 SORU RURAL MUNICIPALITY	5	0	5	0	0
60204 KHATYAD RURAL MUNICIPALITY	576	568	8	0	0
Humla District	242	5	57	0	180
60301 CHANKHELI RURAL MUNICIPALITY	2	2	0	0	0
60302 KHARPUNATH RURAL MUNICIPALITY	1	1	0	0	0
60303 SIMKOT RURAL MUNICIPALITY	44	1	43	0	0
60304 NAMKHA RURAL MUNICIPALITY	1	1	0	0	0
60305 SARKEGAD RURAL MUNICIPALITY	10	0	10	0	0
60306 ADANCHULI RURAL MUNICIPALITY	183	0	3	0	180
60307 TANJAKOT RURAL MUNICIPALITY	1	0	1	0	0
Jumla District	220	20	180	0	20
60401 PATARASI RURAL MUNICIPALITY	4	1	3	0	0
60402 KANAKA SUNDARI RURAL MUNICIPALITY	8	2	6	0	0
60403 SINJA RURAL MUNICIPALITY	31	5	10	0	16
60404 CHANDANNATH MUNICIPALITY	150	5	143	0	2
60405 GUTHICHAUR RURAL MUNICIPALITY	6	0	4	0	2
60406 TATOPANI RURAL MUNICIPALITY	2	1	1	0	0
60407 TILA RURAL MUNICIPALITY	17	5	12	0	0
60408 HIMA RURAL MUNICIPALITY	2	1	1	0	0
Kalikot District	97	5	82	9	1
60501 PALATA RURAL MUNICIPALITY	5	0	5	0	0
60502 PACHAL JHARANA RURAL MUNICIPALITY	0	0	0	0	0
60503 RASKOT MUNICIPALITY	9	0	9	0	0
60504 SANNI TRIBENI RURAL MUNICIPALITY	0	0	0	0	0
60505 NARAHARINATH RURAL MUNICIPALITY	0	0	0	0	0
60506 KHANDACHAKRA MUNICIPALITY	63	0	54	9	0
60507 TILAGUPHA MUNICIPALITY	16	5	11	0	0
60508 MAHAWAI RURAL MUNICIPALITY	0	0	0	0	0
60509 SHUVA KALIKA RURAL MUNICIPALITY	4	0	3	0	1
Dailekh District	259	44	202	6	7
60601 NAUMULE RURAL MUNICIPALITY	24	5	19	0	0
60602 MAHABU RURAL MUNICIPALITY	1	0	0	0	1
60603 BHAIRABI RURAL MUNICIPALITY	7	2	5	0	0
60604 THANTIKANDH RURAL MUNICIPALITY	4	3	1	0	0
60605 AATHBIS MUNICIPALITY	21	0	21	0	0
60606 CHAMUNDA BINDRASAINI MUNICIPALITY	4	0	4	0	0
60607 DULLU MUNICIPALITY	46	9	35	0	2
60608 NARAYAN MUNICIPALITY	113	9	98	4	2
60609 BHAGAWATIMAI RURAL MUNICIPALITY	9	2	4	1	2
60610 DUNGESHWOR RURAL MUNICIPALITY	13	3	9	1	0
60611 GURANS RURAL MUNICIPALITY	17	11	6	0	0
Jajarkot District	179	32	147	0	0
60701 BAREKOT RURAL MUNICIPALITY	0	0	0	0	0
60702 KUSE RURAL MUNICIPALITY	9	9	0	0	0
60703 JUNICHANDE RURAL MUNICIPALITY	0	0	0	0	0
60704 CHHEDAGAD MUNICIPALITY	6	0	6	0	0
60705 SHIVALAYA RURAL MUNICIPALITY	6	2	4	0	0
60706 BHERI MALIKA MUNICIPALITY	158	21	137	0	0
60707 NALAGAD MUNICIPALITY	0	0	0	0	0

1) NSIC stands for Nepal Standard Industrial Classification.

2) Includes Lease/contract out.

3) Includes "Not reported ", "Unknown" and so on.

Table 5-2 Number of Perspns Engaged by Section of Industrial Classification, Tenure of Business Place (Building) and Local Level.

District and Local Level	Section of NSIC ¹⁾				
	K				
	Financial and Insurance				
	Tenure of Business Place (Building)				
	Total	Owned	Rented	Others ²⁾ (Lease+Others)	Not ²⁾ Applicable
Rukum West District	329	17	272	23	17
60801 AATHABISAKOT MUNICIPALITY	27	0	27	0	0
60802 SANIBHERI RURAL MUNICIPALITY	31	0	13	2	16
60803 BANPHIKOT RURAL MUNICIPALITY	3	0	3	0	0
60804 MUSIKOT MUNICIPALITY	198	5	171	21	1
60805 TRIBENI RURAL MUNICIPALITY	10	4	6	0	0
60806 CHAURJAHARI MUNICIPALITY	60	8	52	0	0
Salyan District	581	111	418	44	8
60901 DARMA RURAL MUNICIPALITY	24	2	0	22	0
60902 KUMAKH RURAL MUNICIPALITY	64	25	26	8	5
60903 BANAGAD KUPINDE MUNICIPALITY	40	6	34	0	0
60904 SHIDHA KUMAKHA RURAL MUNICIPALITY	41	34	7	0	0
60905 BAGACHOUR MUNICIPALITY	137	8	129	0	0
60906 CHHATRESHWORI RURAL MUNICIPALITY	7	2	5	0	0
60907 SHARADA MUNICIPALITY	182	27	146	6	3
60908 KALIMATI RURAL MUNICIPALITY	14	1	13	0	0
60909 TRIBENI RURAL MUNICIPALITY	47	6	41	0	0
60910 KAPURKOT RURAL MUNICIPALITY	25	0	17	8	0
Surkhet District	3,106	140	2,914	46	6
61001 SIMTA RURAL MUNICIPALITY	9	0	9	0	0
61002 CHINGAD RURAL MUNICIPALITY	4	0	4	0	0
61003 LEKABESHI MUNICIPALITY	48	17	31	0	0
61004 GURBHAKOT MUNICIPALITY	88	5	83	0	0
61005 BHERIGANGA MUNICIPALITY	110	38	72	0	0
61006 BIRENDRANAGAR MUNICIPALITY	2,771	72	2,647	46	6
61007 BARAHATAL RURAL MUNICIPALITY	7	2	5	0	0
61008 PANCHAPURI MUNICIPALITY	58	3	55	0	0
61009 CHAUKUNE RURAL MUNICIPALITY	11	3	8	0	0

1) NSIC stands for Nepal Standard Industrial Classification.

2) Includes Lease/contract out.

3) Includes "Not reported ", "Unknown" and so on.

Table 5-2 Number of Perspns Engaged by Section of Industrial Classification, Tenure of Business Place (Building) and Local Level.

District and Local Level	Section of NSIC ¹⁾				
	P				
	Education				
	Tenure of Business Place (Building)				
	Total	Owned	Rented	Others ²⁾ (Lease+Others)	Not ²⁾ Applicable
Karnali Province					
Total	28,518	25,809	2,548	147	14
Municipality	15,361	13,224	2,003	120	14
Rural Municipality	13,157	12,585	545	27	0
601 Dolpa					
Total	667	651	16	0	0
Municipality	415	399	16	0	0
Rural Municipality	252	252	0	0	0
602 Mugu					
Total	994	976	18	0	0
Municipality	342	336	6	0	0
Rural Municipality	652	640	12	0	0
603 Humla					
Total	1,084	1,058	26	0	0
Rural Municipality	1,084	1,058	26	0	0
604 Jumla					
Total	2,059	1,832	177	50	0
Municipality	533	464	38	31	0
Rural Municipality	1,526	1,368	139	19	0
605 Kalikot					
Total	2,299	2,257	34	7	1
Municipality	917	892	24	0	1
Rural Municipality	1,382	1,365	10	7	0

1) NSIC stands for Nepal Standard Industrial Classification.

2) Includes Lease/contract out.

3) Includes "Not reported ", "Unknown" and so on.

Table 5-2 Number of Perspns Engaged by Section of Industrial Classification, Tenure of Business Place (Building) and Local Level.

District and Local Level	Section of NSIC ¹⁾				
	P				
	Education				
	Tenure of Business Place (Building)				
	Total	Owned	Rented	Others ²⁾ (Lease+Others)	Not ²⁾ Applicable
606 Dailekh					
Total	4,200	3,820	355	25	0
Municipality	2,091	1,827	240	24	0
Rural Municipality	2,109	1,993	115	1	0
607 Jajarkot					
Total	2,824	2,618	206	0	0
Municipality	1,575	1,412	163	0	0
Rural Municipality	1,249	1,206	43	0	0
608 Rukum West					
Total	2,940	2,700	226	14	0
Municipality	1,764	1,582	168	14	0
Rural Municipality	1,176	1,118	58	0	0
609 Salyan					
Total	4,071	3,769	266	26	10
Municipality	1,911	1,712	163	26	10
Rural Municipality	2,160	2,057	103	0	0
610 Surkhet					
Total	7,380	6,128	1,224	25	3
Municipality	5,813	4,600	1,185	25	3
Rural Municipality	1,567	1,528	39	0	0

1) NSIC stands for Nepal Standard Industrial Classification.

2) Includes Lease/contract out.

3) Includes "Not reported ", "Unknown" and so on.

Table 5-2 Number of Perspns Engaged by Section of Industrial Classification, Tenure of Business Place (Building) and Local Level.

District and Local Level	Section of NSIC ¹⁾				
	P				
	Education				
	Tenure of Business Place (Building)				
	Total	Owned	Rented	Others ²⁾ (Lease+Others)	Not ²⁾ Applicable
Dolpa District	667	651	16	0	0
60101 DOLPO BUDDHA RURAL MUNICIPALITY	41	41	0	0	0
60102 SHEY PHOKSUNDO RURAL MUNICIPALITY	62	62	0	0	0
60103 JAGADULLA RURAL MUNICIPALITY	48	48	0	0	0
60104 MUDKECHULA RURAL MUNICIPALITY	24	24	0	0	0
60105 TRIPURASUNDARI MUNICIPALITY	218	211	7	0	0
60106 THULIBHERI MUNICIPALITY	197	188	9	0	0
60107 KAIKE RURAL MUNICIPALITY	56	56	0	0	0
60108 CHHARKA TANGSONG RURAL MUNICIPALITY	21	21	0	0	0
Mugu District	994	976	18	0	0
60201 MUGUMAKARMAROG RURAL MUNICIPALITY	90	90	0	0	0
60202 CHHAYANATH RARA MUNICIPALITY	342	336	6	0	0
60203 SORU RURAL MUNICIPALITY	244	238	6	0	0
60204 KHATYAD RURAL MUNICIPALITY	318	312	6	0	0
Humla District	1,084	1,058	26	0	0
60301 CHANKHELI RURAL MUNICIPALITY	145	145	0	0	0
60302 KHARPUNATH RURAL MUNICIPALITY	133	133	0	0	0
60303 SIMKOT RURAL MUNICIPALITY	233	208	25	0	0
60304 NAMKHA RURAL MUNICIPALITY	73	73	0	0	0
60305 SARKEGAD RURAL MUNICIPALITY	194	194	0	0	0
60306 ADANCHULI RURAL MUNICIPALITY	164	163	1	0	0
60307 TANJAKOT RURAL MUNICIPALITY	142	142	0	0	0
Jumla District	2,059	1,832	177	50	0
60401 PATARASI RURAL MUNICIPALITY	243	188	36	19	0
60402 KANAKA SUNDARI RURAL MUNICIPALITY	221	205	16	0	0
60403 SINJA RURAL MUNICIPALITY	236	219	17	0	0
60404 CHANDANNATH MUNICIPALITY	533	464	38	31	0
60405 GUTHICHAUR RURAL MUNICIPALITY	114	97	17	0	0
60406 TATOPANI RURAL MUNICIPALITY	273	253	20	0	0
60407 TILA RURAL MUNICIPALITY	254	233	21	0	0
60408 HIMA RURAL MUNICIPALITY	185	173	12	0	0
Kalikot District	2,299	2,257	34	7	1
60501 PALATA RURAL MUNICIPALITY	208	208	0	0	0
60502 PACHAL JHARANA RURAL MUNICIPALITY	216	216	0	0	0
60503 RASKOT MUNICIPALITY	230	230	0	0	0
60504 SANNI TRIBENI RURAL MUNICIPALITY	238	238	0	0	0
60505 NARAHARINATH RURAL MUNICIPALITY	367	360	0	7	0
60506 KHANDACHAKRA MUNICIPALITY	391	375	16	0	0
60507 TILAGUPHA MUNICIPALITY	296	287	8	0	1
60508 MAHAWAI RURAL MUNICIPALITY	144	144	0	0	0
60509 SHUVA KALIKA RURAL MUNICIPALITY	209	199	10	0	0
Dailekh District	4,200	3,820	355	25	0
60601 NAUMULE RURAL MUNICIPALITY	317	296	21	0	0
60602 MAHABU RURAL MUNICIPALITY	297	287	10	0	0
60603 BHAIRABI RURAL MUNICIPALITY	318	294	24	0	0
60604 THANTIKANDH RURAL MUNICIPALITY	259	249	10	0	0
60605 AATHBIS MUNICIPALITY	460	398	51	11	0
60606 CHAMUNDA BINDRASAINI MUNICIPALITY	433	418	10	5	0
60607 DULLU MUNICIPALITY	601	550	51	0	0
60608 NARAYAN MUNICIPALITY	597	461	128	8	0
60609 BHAGAWATIMAI RURAL MUNICIPALITY	268	258	10	0	0
60610 DUNGESHWOR RURAL MUNICIPALITY	268	244	24	0	0
60611 GURANS RURAL MUNICIPALITY	382	365	16	1	0
Jajarkot District	2,824	2,618	206	0	0
60701 BAREKOT RURAL MUNICIPALITY	351	314	37	0	0
60702 KUSE RURAL MUNICIPALITY	306	301	5	0	0
60703 JUNICHANDE RURAL MUNICIPALITY	321	321	0	0	0
60704 CHHEDAGAD MUNICIPALITY	626	612	14	0	0
60705 SHIVALAYA RURAL MUNICIPALITY	271	270	1	0	0
60706 BHERI MALIKA MUNICIPALITY	582	463	119	0	0
60707 NALAGAD MUNICIPALITY	367	337	30	0	0

1) NSIC stands for Nepal Standard Industrial Classification.

2) Includes Lease/contract out.

3) Includes "Not reported ", "Unknown" and so on.

Table 5-2 Number of Perspns Engaged by Section of Industrial Classification, Tenure of Business Place (Building) and Local Level.

District and Local Level	Section of NSIC ¹⁾				
	P				
	Education				
	Tenure of Business Place (Building)				
	Total	Owned	Rented	Others ²⁾ (Lease+Others)	Not ²⁾ Applicable
Rukum West District	2,940	2,700	226	14	0
60801 AATHABISAKOT MUNICIPALITY	409	383	26	0	0
60802 SANIBHERI RURAL MUNICIPALITY	400	382	18	0	0
60803 BANPHIKOT RURAL MUNICIPALITY	389	377	12	0	0
60804 MUSIKOT MUNICIPALITY	864	729	121	14	0
60805 TRIBENI RURAL MUNICIPALITY	387	359	28	0	0
60806 CHAURJAHARI MUNICIPALITY	491	470	21	0	0
Salyan District	4,071	3,769	266	26	10
60901 DARMA RURAL MUNICIPALITY	333	333	0	0	0
60902 KUMAKH RURAL MUNICIPALITY	396	381	15	0	0
60903 BANAGAD KUPINDE MUNICIPALITY	467	438	29	0	0
60904 SHIDHA KUMAKHA RURAL MUNICIPALITY	217	211	6	0	0
60905 BAGACHOUR MUNICIPALITY	691	580	75	26	10
60906 CHHATRESHWORI RURAL MUNICIPALITY	356	341	15	0	0
60907 SHARADA MUNICIPALITY	753	694	59	0	0
60908 KALIMATI RURAL MUNICIPALITY	322	293	29	0	0
60909 TRIBENI RURAL MUNICIPALITY	292	270	22	0	0
60910 KAPURKOT RURAL MUNICIPALITY	244	228	16	0	0
Surkhet District	7,380	6,128	1,224	25	3
61001 SIMTA RURAL MUNICIPALITY	473	456	17	0	0
61002 CHINGAD RURAL MUNICIPALITY	268	268	0	0	0
61003 LEKABESHI MUNICIPALITY	510	488	22	0	0
61004 GURBHAKOT MUNICIPALITY	809	726	83	0	0
61005 BHERIGANGA MUNICIPALITY	664	574	90	0	0
61006 BIRENDRANAGAR MUNICIPALITY	3,261	2,252	981	25	3
61007 BARAHATAL RURAL MUNICIPALITY	417	409	8	0	0
61008 PANCHAPURI MUNICIPALITY	569	560	9	0	0
61009 CHAUKUNE RURAL MUNICIPALITY	409	395	14	0	0

1) NSIC stands for Nepal Standard Industrial Classification.

2) Includes Lease/contract out.

3) Includes "Not reported ", "Unknown" and so on.

Table 5-2 Number of Perspns Engaged by Section of Industrial Classification, Tenure of Business Place (Building) and Local Level.

District and Local Level	Section of NSIC ¹⁾				
	Q				
	Human Health and Social Work				
	Tenure of Business Place (Building)				
	Total	Owned	Rented	Others ²⁾ (Lease+Others)	Not ²⁾ Applicable
Karnali Province					
Total	5,997	4,286	1,065	150	496
Municipality	2,776	2,002	687	75	12
Rural Municipality	3,221	2,284	378	75	484
601 Dolpa					
Total	144	141	3	0	0
Municipality	75	72	3	0	0
Rural Municipality	69	69	0	0	0
602 Mugu					
Total	542	357	125	0	60
Municipality	128	29	99	0	0
Rural Municipality	414	328	26	0	60
603 Humla					
Total	611	251	59	20	281
Rural Municipality	611	251	59	20	281
604 Jumla					
Total	537	448	41	0	48
Municipality	232	214	17	0	1
Rural Municipality	305	234	24	0	47
605 Kalikot					
Total	375	325	47	3	0
Municipality	134	117	17	0	0
Rural Municipality	241	208	30	3	0

1) NSIC stands for Nepal Standard Industrial Classification.

2) Includes Lease/contract out.

3) Includes "Not reported ", "Unknown" and so on.

Table 5-2 Number of Perspns Engaged by Section of Industrial Classification, Tenure of Business Place (Building) and Local Level.

District and Local Level	Section of NSIC ¹⁾				
	Q				
	Human Health and Social Work				
	Tenure of Business Place (Building)				
	Total	Owned	Rented	Others ²⁾ (Lease+Others)	Not ²⁾ Applicable
606 Dailekh					
Total	796	637	71	19	69
Municipality	370	306	53	6	5
Rural Municipality	426	331	18	13	64
607 Jajarkot					
Total	343	289	54	0	0
Municipality	189	159	30	0	0
Rural Municipality	154	130	24	0	0
608 Rukum West					
Total	492	338	134	7	13
Municipality	358	252	99	5	2
Rural Municipality	134	86	35	2	11
609 Salyan					
Total	1,035	682	233	99	21
Municipality	417	256	98	63	0
Rural Municipality	618	426	135	36	21
610 Surkhet					
Total	1,122	818	298	2	4
Municipality	873	597	271	1	4
Rural Municipality	249	221	27	1	0

1) NSIC stands for Nepal Standard Industrial Classification.

2) Includes Lease/contract out.

3) Includes "Not reported ", "Unknown" and so on.

Table 5-2 Number of Perspns Engaged by Section of Industrial Classification, Tenure of Business Place (Building) and Local Level.

District and Local Level	Section of NSIC ¹⁾				
	Q				
	Human Health and Social Work				
	Tenure of Business Place (Building)				
	Total	Owned	Rented	Others ²⁾ (Lease+Others)	Not ²⁾ Applicable
Dolpa District	144	141	3	0	0
60101 DOLPO BUDDHA RURAL MUNICIPALITY	0	0	0	0	0
60102 SHEY PHOKSUNDO RURAL MUNICIPALITY	14	14	0	0	0
60103 JAGADULLA RURAL MUNICIPALITY	12	12	0	0	0
60104 MUDKECHULA RURAL MUNICIPALITY	23	23	0	0	0
60105 TRIPURASUNDARI MUNICIPALITY	36	36	0	0	0
60106 THULIBHERI MUNICIPALITY	39	36	3	0	0
60107 KAIKE RURAL MUNICIPALITY	16	16	0	0	0
60108 CHHARKA TANGSONG RURAL MUNICIPALITY	4	4	0	0	0
Mugu District	542	357	125	0	60
60201 MUGUMAKARMAROG RURAL MUNICIPALITY	29	26	3	0	0
60202 CHHAYANATH RARA MUNICIPALITY	128	29	99	0	0
60203 SORU RURAL MUNICIPALITY	41	31	10	0	0
60204 KHATYAD RURAL MUNICIPALITY	344	271	13	0	60
Humla District	611	251	59	20	281
60301 CHANKHELI RURAL MUNICIPALITY	39	35	4	0	0
60302 KHARPUNATH RURAL MUNICIPALITY	44	35	9	0	0
60303 SIMKOT RURAL MUNICIPALITY	79	67	12	0	0
60304 NAMKHA RURAL MUNICIPALITY	23	23	0	0	0
60305 SARKEGAD RURAL MUNICIPALITY	72	54	18	0	0
60306 ADANCHULI RURAL MUNICIPALITY	335	19	15	20	281
60307 TANJAKOT RURAL MUNICIPALITY	19	18	1	0	0
Jumla District	537	448	41	0	48
60401 PATARASI RURAL MUNICIPALITY	42	39	3	0	0
60402 KANAKA SUNDARI RURAL MUNICIPALITY	82	43	4	0	35
60403 SINJA RURAL MUNICIPALITY	26	25	1	0	0
60404 CHANDANNATH MUNICIPALITY	232	214	17	0	1
60405 GUTHICHAUR RURAL MUNICIPALITY	32	24	2	0	6
60406 TATOPANI RURAL MUNICIPALITY	40	37	2	0	1
60407 TILA RURAL MUNICIPALITY	50	34	11	0	5
60408 HIMA RURAL MUNICIPALITY	33	32	1	0	0
Kalikot District	375	325	47	3	0
60501 PALATA RURAL MUNICIPALITY	40	28	12	0	0
60502 PACHAL JHARANA RURAL MUNICIPALITY	48	43	3	2	0
60503 RASKOT MUNICIPALITY	38	36	2	0	0
60504 SANNI TRIBENI RURAL MUNICIPALITY	26	26	0	0	0
60505 NARAHARINATH RURAL MUNICIPALITY	50	45	4	1	0
60506 KHANDACHAKRA MUNICIPALITY	51	42	9	0	0
60507 TILAGUPHA MUNICIPALITY	45	39	6	0	0
60508 MAHAWAI RURAL MUNICIPALITY	36	34	2	0	0
60509 SHUVA KALIKA RURAL MUNICIPALITY	41	32	9	0	0
Dailekh District	796	637	71	19	69
60601 NAUMULE RURAL MUNICIPALITY	69	67	1	1	0
60602 MAHABU RURAL MUNICIPALITY	62	44	5	1	12
60603 BHAIRABI RURAL MUNICIPALITY	35	32	3	0	0
60604 THANTIKANDH RURAL MUNICIPALITY	61	56	2	3	0
60605 AATHBIS MUNICIPALITY	62	52	10	0	0
60606 CHAMUNDA BINDRASAINI MUNICIPALITY	36	36	0	0	0
60607 DULLU MUNICIPALITY	126	114	7	3	2
60608 NARAYAN MUNICIPALITY	146	104	36	3	3
60609 BHAGAWATIMAI RURAL MUNICIPALITY	58	46	3	0	9
60610 DUNGESHWOR RURAL MUNICIPALITY	61	34	0	0	27
60611 GURANS RURAL MUNICIPALITY	80	52	4	8	16
Jajarkot District	343	289	54	0	0
60701 BAREKOT RURAL MUNICIPALITY	54	45	9	0	0
60702 KUSE RURAL MUNICIPALITY	40	26	14	0	0
60703 JUNICHANDE RURAL MUNICIPALITY	34	34	0	0	0
60704 CHHEDAGAD MUNICIPALITY	58	56	2	0	0
60705 SHIVALAYA RURAL MUNICIPALITY	26	25	1	0	0
60706 BHERI MALIKA MUNICIPALITY	81	57	24	0	0
60707 NALAGAD MUNICIPALITY	50	46	4	0	0

1) NSIC stands for Nepal Standard Industrial Classification.

2) Includes Lease/contract out.

3) Includes "Not reported ", "Unknown" and so on.

Table 5-2 Number of Perspns Engaged by Section of Industrial Classification, Tenure of Business Place (Building) and Local Level.

District and Local Level	Section of NSIC ¹⁾				
	Q				
	Human Health and Social Work				
	Tenure of Business Place (Building)				
	Total	Owned	Rented	Others ²⁾ (Lease+Others)	Not ²⁾ Applicable
Rukum West District	492	338	134	7	13
60801 AATHABISAKOT MUNICIPALITY	42	31	10	0	1
60802 SANIBHERI RURAL MUNICIPALITY	50	25	18	2	5
60803 BANPHIKOT RURAL MUNICIPALITY	48	37	8	0	3
60804 MUSIKOT MUNICIPALITY	177	95	76	5	1
60805 TRIBENI RURAL MUNICIPALITY	36	24	9	0	3
60806 CHAURJAHARI MUNICIPALITY	139	126	13	0	0
Salyan District	1,035	682	233	99	21
60901 DARMA RURAL MUNICIPALITY	38	27	11	0	0
60902 KUMAKH RURAL MUNICIPALITY	372	262	69	24	17
60903 BANAGAD KUPINDE MUNICIPALITY	49	38	9	2	0
60904 SHIDHA KUMAKHA RURAL MUNICIPALITY	19	12	7	0	0
60905 BAGACHOUR MUNICIPALITY	174	87	37	50	0
60906 CHHATRESHWORI RURAL MUNICIPALITY	55	28	19	4	4
60907 SHARADA MUNICIPALITY	194	131	52	11	0
60908 KALIMATI RURAL MUNICIPALITY	37	26	3	8	0
60909 TRIBENI RURAL MUNICIPALITY	44	38	6	0	0
60910 KAPURKOT RURAL MUNICIPALITY	53	33	20	0	0
Surkhet District	1,122	818	298	2	4
61001 SIMTA RURAL MUNICIPALITY	57	54	3	0	0
61002 CHINGAD RURAL MUNICIPALITY	52	47	5	0	0
61003 LEKABESHI MUNICIPALITY	52	46	6	0	0
61004 GURBHAKOT MUNICIPALITY	126	98	28	0	0
61005 BHERIGANGA MUNICIPALITY	82	49	33	0	0
61006 BIRENDRANAGAR MUNICIPALITY	537	347	186	0	4
61007 BARAHATAL RURAL MUNICIPALITY	85	69	15	1	0
61008 PANCHAPURI MUNICIPALITY	76	57	18	1	0
61009 CHAUKUNE RURAL MUNICIPALITY	55	51	4	0	0

1) NSIC stands for Nepal Standard Industrial Classification.

2) Includes Lease/contract out.

3) Includes "Not reported ", "Unknown" and so on.

Table 5-2 Number of Perspns Engaged by Section of Industrial Classification, Tenure of Business Place (Building) and Local Level.

District and Local Level	Section of NSIC ¹⁾				
	L+M+N+R+S				
	Real Estate, Professional & Scientific Activities, Administrative Services, Arts & Entertainment, Other Services				
	Tenure of Business Place (Building)				
	Total	Owned	Rented	Others ²⁾ (Lease+Others)	Not ²⁾ Applicable
Karnali Province					
Total	7,488	2,790	4,215	155	328
Municipality	5,369	1,720	3,412	66	171
Rural Municipality	2,119	1,070	803	89	157
601 Dolpa					
Total	558	542	16	0	0
Municipality	127	116	11	0	0
Rural Municipality	431	426	5	0	0
602 Mugu					
Total	672	283	387	1	1
Municipality	393	62	329	1	1
Rural Municipality	279	221	58	0	0
603 Humla					
Total	384	128	228	2	26
Rural Municipality	384	128	228	2	26
604 Jumla					
Total	528	116	305	4	103
Municipality	332	68	246	0	18
Rural Municipality	196	48	59	4	85
605 Kalikot					
Total	468	30	395	27	16
Municipality	389	25	350	0	14
Rural Municipality	79	5	45	27	2

1) NSIC stands for Nepal Standard Industrial Classification.

2) Includes Lease/contract out.

3) Includes "Not reported ", "Unknown" and so on.

Table 5-2 Number of Perspns Engaged by Section of Industrial Classification, Tenure of Business Place (Building) and Local Level.

District and Local Level	Section of NSIC ¹⁾				
	L+M+N+R+S				
	Real Estate, Professional & Scientific Activities, Administrative Services, Arts & Entertainment, Other Services				
	Tenure of Business Place (Building)				
	Total	Owned	Rented	Others ²⁾ (Lease+Others)	Not ²⁾ Applicable
606 Dailekh					
Total	707	163	484	6	54
Municipality	496	90	377	3	26
Rural Municipality	211	73	107	3	28
607 Jajarkot					
Total	465	123	330	5	7
Municipality	423	117	294	5	7
Rural Municipality	42	6	36	0	0
608 Rukum West					
Total	688	90	579	7	12
Municipality	607	68	528	3	8
Rural Municipality	81	22	51	4	4
609 Salyan					
Total	879	215	538	88	38
Municipality	595	117	395	49	34
Rural Municipality	284	98	143	39	4
610 Surkhet					
Total	2,139	1,100	953	15	71
Municipality	2,007	1,057	882	5	63
Rural Municipality	132	43	71	10	8

1) NSIC stands for Nepal Standard Industrial Classification.

2) Includes Lease/contract out.

3) Includes "Not reported ", "Unknown" and so on.

Table 5-2 Number of Perspns Engaged by Section of Industrial Classification, Tenure of Business Place (Building) and Local Level.

District and Local Level	Section of NSIC ¹⁾				
	L+M+N+R+S				
	Real Estate, Professional & Scientific Activities, Administrative Services, Arts & Entertainment, Other Services				
	Tenure of Business Place (Building)				
	Total	Owned	Rented	Others ²⁾ (Lease+Others)	Not ²⁾ Applicable
Dolpa District	558	542	16	0	0
60101 DOLPO BUDDHA RURAL MUNICIPALITY	0	0	0	0	0
60102 SHEY PHOKSUNDO RURAL MUNICIPALITY	403	403	0	0	0
60103 JAGADULLA RURAL MUNICIPALITY	7	7	0	0	0
60104 MUDKECHULA RURAL MUNICIPALITY	5	0	5	0	0
60105 TRIPURASUNDARI MUNICIPALITY	7	6	1	0	0
60106 THULIBHERI MUNICIPALITY	120	110	10	0	0
60107 KAIKE RURAL MUNICIPALITY	6	6	0	0	0
60108 CHHARKA TANGSONG RURAL MUNICIPALITY	10	10	0	0	0
Mugu District	672	283	387	1	1
60201 MUGUMAKARMAROG RURAL MUNICIPALITY	63	62	1	0	0
60202 CHHAYANATH RARA MUNICIPALITY	393	62	329	1	1
60203 SORU RURAL MUNICIPALITY	80	52	28	0	0
60204 KHATYAD RURAL MUNICIPALITY	136	107	29	0	0
Humla District	384	128	228	2	26
60301 CHANKHELI RURAL MUNICIPALITY	9	5	3	0	1
60302 KHARPUNATH RURAL MUNICIPALITY	13	2	11	0	0
60303 SIMKOT RURAL MUNICIPALITY	239	81	154	0	4
60304 NAMKHA RURAL MUNICIPALITY	33	31	0	2	0
60305 SARKEGAD RURAL MUNICIPALITY	4	0	4	0	0
60306 ADANCHULI RURAL MUNICIPALITY	75	2	52	0	21
60307 TANJAKOT RURAL MUNICIPALITY	11	7	4	0	0
Jumla District	528	116	305	4	103
60401 PATARASI RURAL MUNICIPALITY	23	5	12	4	2
60402 KANAKA SUNDARI RURAL MUNICIPALITY	40	2	16	0	22
60403 SINJA RURAL MUNICIPALITY	56	3	4	0	49
60404 CHANDANNATH MUNICIPALITY	332	68	246	0	18
60405 GUTHICHAUR RURAL MUNICIPALITY	8	1	2	0	5
60406 TATOPANI RURAL MUNICIPALITY	22	16	2	0	4
60407 TILA RURAL MUNICIPALITY	44	19	23	0	2
60408 HIMA RURAL MUNICIPALITY	3	2	0	0	1
Kalikot District	468	30	395	27	16
60501 PALATA RURAL MUNICIPALITY	28	0	21	7	0
60502 PACHAL JHARANA RURAL MUNICIPALITY	19	0	0	19	0
60503 RASKOT MUNICIPALITY	29	12	17	0	0
60504 SANNI TRIBENI RURAL MUNICIPALITY	9	1	7	1	0
60505 NARAHARINATH RURAL MUNICIPALITY	12	4	8	0	0
60506 KHANDACHAKRA MUNICIPALITY	330	4	316	0	10
60507 TILAGUPHA MUNICIPALITY	30	9	17	0	4
60508 MAHAWAI RURAL MUNICIPALITY	4	0	4	0	0
60509 SHUVA KALIKA RURAL MUNICIPALITY	7	0	5	0	2
Dailekh District	707	163	484	6	54
60601 NAUMULE RURAL MUNICIPALITY	26	6	20	0	0
60602 MAHABU RURAL MUNICIPALITY	35	3	14	2	16
60603 BHAIRABI RURAL MUNICIPALITY	15	10	4	1	0
60604 THANTIKANDH RURAL MUNICIPALITY	4	1	3	0	0
60605 AATHBIS MUNICIPALITY	25	3	18	0	4
60606 CHAMUNDA BINDRASAINI MUNICIPALITY	33	11	22	0	0
60607 DULLU MUNICIPALITY	92	39	50	0	3
60608 NARAYAN MUNICIPALITY	346	37	287	3	19
60609 BHAGAWATIMAI RURAL MUNICIPALITY	22	10	5	0	7
60610 DUNGESHWOR RURAL MUNICIPALITY	60	17	41	0	2
60611 GURANS RURAL MUNICIPALITY	49	26	20	0	3
Jajarkot District	465	123	330	5	7
60701 BAREKOT RURAL MUNICIPALITY	4	1	3	0	0
60702 KUSE RURAL MUNICIPALITY	19	0	19	0	0
60703 JUNICHANDE RURAL MUNICIPALITY	9	0	9	0	0
60704 CHHEDAGAD MUNICIPALITY	37	27	9	0	1
60705 SHIVALAYA RURAL MUNICIPALITY	10	5	5	0	0
60706 BHERI MALIKA MUNICIPALITY	364	76	279	5	4
60707 NALAGAD MUNICIPALITY	22	14	6	0	2

1) NSIC stands for Nepal Standard Industrial Classification.

2) Includes Lease/contract out.

3) Includes "Not reported ", "Unknown" and so on.

Table 5-2 Number of Perspns Engaged by Section of Industrial Classification, Tenure of Business Place (Building) and Local Level.

District and Local Level	Section of NSIC ¹⁾				
	L+M+N+R+S				
	Real Estate, Professional & Scientific Activities, Administrative Services, Arts & Entertainment, Other Services				
	Tenure of Business Place (Building)				
	Total	Owned	Rented	Others ²⁾ (Lease+Others)	Not ²⁾ Applicable
Rukum West District	688	90	579	7	12
60801 AATHABISAKOT MUNICIPALITY	53	33	19	0	1
60802 SANIBHERI RURAL MUNICIPALITY	26	6	13	3	4
60803 BANPHIKOT RURAL MUNICIPALITY	24	5	19	0	0
60804 MUSIKOT MUNICIPALITY	515	31	474	3	7
60805 TRIBENI RURAL MUNICIPALITY	31	11	19	1	0
60806 CHAURJAHARI MUNICIPALITY	39	4	35	0	0
Salyan District	879	215	538	88	38
60901 DARMA RURAL MUNICIPALITY	30	5	18	7	0
60902 KUMAKH RURAL MUNICIPALITY	76	46	10	20	0
60903 BANAGAD KUPINDE MUNICIPALITY	14	7	7	0	0
60904 SHIDHA KUMAKHA RURAL MUNICIPALITY	42	5	28	9	0
60905 BAGACHOUR MUNICIPALITY	181	64	47	47	23
60906 CHHATRESHWORI RURAL MUNICIPALITY	33	14	18	1	0
60907 SHARADA MUNICIPALITY	400	46	341	2	11
60908 KALIMATI RURAL MUNICIPALITY	65	17	44	0	4
60909 TRIBENI RURAL MUNICIPALITY	24	8	14	2	0
60910 KAPURKOT RURAL MUNICIPALITY	14	3	11	0	0
Surkhet District	2,139	1,100	953	15	71
61001 SIMTA RURAL MUNICIPALITY	38	5	29	3	1
61002 CHINGAD RURAL MUNICIPALITY	17	5	7	1	4
61003 LEKABESHI MUNICIPALITY	67	39	28	0	0
61004 GURBHAKOT MUNICIPALITY	118	27	60	0	31
61005 BHERIGANGA MUNICIPALITY	130	34	86	1	9
61006 BIRENDRANAGAR MUNICIPALITY	1,646	949	674	3	20
61007 BARAHATAL RURAL MUNICIPALITY	36	12	19	3	2
61008 PANCHAPURI MUNICIPALITY	46	8	34	1	3
61009 CHAUKUNE RURAL MUNICIPALITY	41	21	16	3	1

1) NSIC stands for Nepal Standard Industrial Classification.

2) Includes Lease/contract out.

3) Includes "Not reported ", "Unknown" and so on.

Table 6-1 Number of Establishments by Section of Industrial Classification, Tenure of Business Place (Land) and Local Level.

District and Local Level	Section of NSIC ¹⁾				
	Total ²⁾				
	Tenure of Business Place (Land)				
	Total	Owned	Rented	Others ³⁾ (Lease+Others)	Not ⁴⁾ Applicable
Karnali Province					
Total	42,807	9,697	5,293	550	27,267
Municipality	25,310	4,857	3,863	376	16,214
Rural Municipality	17,497	4,840	1,430	174	11,053
601 Dolpa					
Total	860	546	145	5	164
Municipality	513	253	112	1	147
Rural Municipality	347	293	33	4	17
602 Mugu					
Total	1,782	573	78	22	1,109
Municipality	849	165	41	1	642
Rural Municipality	933	408	37	21	467
603 Humla					
Total	2,016	597	68	6	1,345
Rural Municipality	2,016	597	68	6	1,345
604 Jumla					
Total	3,078	292	58	9	2,719
Municipality	1,058	62	14	5	977
Rural Municipality	2,020	230	44	4	1,742
605 Kalikot					
Total	3,535	1,550	479	13	1,493
Municipality	1,706	604	312	3	787
Rural Municipality	1,829	946	167	10	706

1) NSIC stands for Nepal Standard Industrial Classification.

2) Establishments which belong to Section O, T, or U of NSIC are not surveyed.

3) Includes Lease/contract out.

4) Includes "Not reported ", "Unknown" and so on.

Table 6-1 Number of Establishments by Section of Industrial Classification, Tenure of Business Place (Land) and Local Level.

District and Local Level	Section of NSIC ¹⁾				
	Total ²⁾				
	Tenure of Business Place (Land)				
	Total	Owned	Rented	Others ³⁾ (Lease+Others)	Not ⁴⁾ Applicable
606 Dailekh					
Total	6,308	853	131	76	5,248
Municipality	3,322	463	100	72	2,687
Rural Municipality	2,986	390	31	4	2,561
607 Jajarkot					
Total	3,316	657	67	3	2,589
Municipality	2,095	296	34	2	1,763
Rural Municipality	1,221	361	33	1	826
608 Rukum West					
Total	3,994	1,637	2,165	103	89
Municipality	2,719	1,081	1,545	48	45
Rural Municipality	1,275	556	620	55	44
609 Salyan					
Total	6,098	1,193	566	94	4,245
Municipality	3,200	483	190	37	2,490
Rural Municipality	2,898	710	376	57	1,755
610 Surkhet					
Total	11,820	1,799	1,536	219	8,266
Municipality	9,848	1,450	1,515	207	6,676
Rural Municipality	1,972	349	21	12	1,590

1) NSIC stands for Nepal Standard Industrial Classification.

2) Establishments which belong to Section O, T, or U of NSIC are not surveyed.

3) Includes Lease/contract out.

4) Includes "Not reported ", "Unknown" and so on.

Table 6-1 Number of Establishments by Section of Industrial Classification, Tenure of Business Place (Land) and Local Level.

District and Local Level	Section of NSIC ¹⁾				
	Total ²⁾				
	Tenure of Business Place (Land)				
	Total	Owned	Rented	Others ³⁾ (Lease+Others)	Not ⁴⁾ Applicable
Dolpa District	860	546	145	5	164
60101 DOLPO BUDDHA RURAL MUNICIPALITY	80	75	3	0	2
60102 SHEY PHOKSUNDO RURAL MUNICIPALITY	78	71	5	2	0
60103 JAGADULLA RURAL MUNICIPALITY	48	41	3	0	4
60104 MUDKECHULA RURAL MUNICIPALITY	62	47	4	0	11
60105 TRIPURASUNDARI MUNICIPALITY	230	163	11	1	55
60106 THULIBHERI MUNICIPALITY	283	90	101	0	92
60107 KAIKE RURAL MUNICIPALITY	48	31	15	2	0
60108 CHHARKA TANGSONG RURAL MUNICIPALITY	31	28	3	0	0
Mugu District	1,782	573	78	22	1,109
60201 MUGUMAKARMAROG RURAL MUNICIPALITY	125	51	4	5	65
60202 CHHAYANATH RARA MUNICIPALITY	849	165	41	1	642
60203 SORU RURAL MUNICIPALITY	351	216	23	0	112
60204 KHATYAD RURAL MUNICIPALITY	457	141	10	16	290
Humla District	2,016	597	68	6	1,345
60301 CHANKHELI RURAL MUNICIPALITY	311	114	10	0	187
60302 KHARPUNATH RURAL MUNICIPALITY	293	102	10	0	181
60303 SIMKOT RURAL MUNICIPALITY	540	140	27	2	371
60304 NAMKHA RURAL MUNICIPALITY	182	81	2	2	97
60305 SARKEGAD RURAL MUNICIPALITY	263	76	4	0	183
60306 ADANCHULI RURAL MUNICIPALITY	276	51	9	1	215
60307 TANJAKOT RURAL MUNICIPALITY	151	33	6	1	111
Jumla District	3,078	292	58	9	2,719
60401 PATARASI RURAL MUNICIPALITY	308	31	12	3	262
60402 KANAKA SUNDARI RURAL MUNICIPALITY	374	32	4	0	338
60403 SINJA RURAL MUNICIPALITY	292	47	15	0	230
60404 CHANDANNATH MUNICIPALITY	1,058	62	14	5	977
60405 GUTHICHAUR RURAL MUNICIPALITY	210	18	4	0	188
60406 TATOPANI RURAL MUNICIPALITY	267	34	3	1	229
60407 TILA RURAL MUNICIPALITY	358	37	4	0	317
60408 HIMA RURAL MUNICIPALITY	211	31	2	0	178
Kalikot District	3,535	1,550	479	13	1,493
60501 PALATA RURAL MUNICIPALITY	310	142	4	4	160
60502 PACHAL JHARANA RURAL MUNICIPALITY	289	139	7	4	139
60503 RASKOT MUNICIPALITY	413	269	109	1	34
60504 SANNI TRIBENI RURAL MUNICIPALITY	279	189	33	1	56
60505 NARAHARINATH RURAL MUNICIPALITY	410	178	74	1	157
60506 KHANDACHAKRA MUNICIPALITY	853	153	69	2	629
60507 TILAGUPHA MUNICIPALITY	440	182	134	0	124
60508 MAHAWAI RURAL MUNICIPALITY	189	126	8	0	55
60509 SHUVA KALIKA RURAL MUNICIPALITY	352	172	41	0	139
Dailekh District	6,308	853	131	76	5,248
60601 NAUMULE RURAL MUNICIPALITY	398	63	3	0	332
60602 MAHABU RURAL MUNICIPALITY	373	45	4	0	324
60603 BHAIRABI RURAL MUNICIPALITY	483	39	1	0	443
60604 THANTIKANDH RURAL MUNICIPALITY	251	75	3	0	173
60605 AATHBIS MUNICIPALITY	694	136	38	55	465
60606 CHAMUNDA BINDRASAINI MUNICIPALITY	477	64	6	9	398
60607 DULLU MUNICIPALITY	1,013	152	31	4	826
60608 NARAYAN MUNICIPALITY	1,138	111	25	4	998
60609 BHAGAWATIMAI RURAL MUNICIPALITY	426	44	1	0	381
60610 DUNGESHWOR RURAL MUNICIPALITY	441	49	13	0	379
60611 GURANS RURAL MUNICIPALITY	614	75	6	4	529
Jajarkot District	3,316	657	67	3	2,589
60701 BAREKOT RURAL MUNICIPALITY	394	170	29	1	194
60702 KUSE RURAL MUNICIPALITY	243	43	4	0	196
60703 JUNICHANDE RURAL MUNICIPALITY	270	96	0	0	174
60704 CHHEDAGAD MUNICIPALITY	623	94	12	0	517
60705 SHIVALAYA RURAL MUNICIPALITY	314	52	0	0	262
60706 BHERI MALIKA MUNICIPALITY	1,036	124	20	2	890
60707 NALAGAD MUNICIPALITY	436	78	2	0	356

1) NSIC stands for Nepal Standard Industrial Classification.

2) Establishments which belong to Section O, T, or U of NSIC are not surveyed.

3) Includes Lease/contract out.

4) Includes "Not reported ", "Unknown" and so on.

Table 6-1 Number of Establishments by Section of Industrial Classification, Tenure of Business Place (Land) and Local Level.

District and Local Level	Section of NSIC ¹⁾				
	Total ²⁾				
	Tenure of Business Place (Land)				
	Total	Owned	Rented	Others ³⁾ (Lease+Others)	Not ⁴⁾ Applicable
Rukum West District	3,994	1,637	2,165	103	89
60801 AATHABISAKOT MUNICIPALITY	604	293	304	4	3
60802 SANIBHERI RURAL MUNICIPALITY	420	180	180	29	31
60803 BANPHIKOT RURAL MUNICIPALITY	360	185	150	19	6
60804 MUSIKOT MUNICIPALITY	1,433	478	887	33	35
60805 TRIBENI RURAL MUNICIPALITY	495	191	290	7	7
60806 CHAURJAHARI MUNICIPALITY	682	310	354	11	7
Salyan District	6,098	1,193	566	94	4,245
60901 DARMA RURAL MUNICIPALITY	340	179	154	2	5
60902 KUMAKH RURAL MUNICIPALITY	537	148	63	21	305
60903 BANAGAD KUPINDE MUNICIPALITY	636	108	45	5	478
60904 SHIDHA KUMAKHA RURAL MUNICIPALITY	268	51	31	3	183
60905 BAGACHOUR MUNICIPALITY	1,235	177	82	5	971
60906 CHHATRESHWORI RURAL MUNICIPALITY	517	147	93	2	275
60907 SHARADA MUNICIPALITY	1,329	198	63	27	1,041
60908 KALIMATI RURAL MUNICIPALITY	426	63	14	28	321
60909 TRIBENI RURAL MUNICIPALITY	472	50	11	0	411
60910 KAPURKOT RURAL MUNICIPALITY	338	72	10	1	255
Surkhet District	11,820	1,799	1,536	219	8,266
61001 SIMTA RURAL MUNICIPALITY	553	98	5	3	447
61002 CHINGAD RURAL MUNICIPALITY	394	113	5	3	273
61003 LEKABESHI MUNICIPALITY	645	262	74	7	302
61004 GURBHAKOT MUNICIPALITY	1,310	238	106	19	947
61005 BHERIGANGA MUNICIPALITY	1,410	154	51	23	1,182
61006 BIRENDRANAGAR MUNICIPALITY	5,731	613	1,263	156	3,699
61007 BARAHATAL RURAL MUNICIPALITY	515	73	5	3	434
61008 PANCHAPURI MUNICIPALITY	752	183	21	2	546
61009 CHAUKUNE RURAL MUNICIPALITY	510	65	6	3	436

1) NSIC stands for Nepal Standard Industrial Classification.

2) Establishments which belong to Section O, T, or U of NSIC are not surveyed.

3) Includes Lease/contract out.

4) Includes "Not reported", "Unknown" and so on.

Table 6-1 Number of Establishments by Section of Industrial Classification, Tenure of Business Place (Land) and Local Level.

District and Local Level	Section of NSIC ¹⁾				
	A				
	Agriculture, forestry and fishing ²⁾				
	Tenure of Business Place (Land)				
	Total	Owned	Rented	Others ³⁾ (Lease+Others)	Not ⁴⁾ Applicable
Karnali Province					
Total	1,590	304	89	62	1,135
Municipality	779	207	41	14	517
Rural Municipality	811	97	48	48	618
601 Dolpa					
Total	31	22	8	0	1
Municipality	19	18	0	0	1
Rural Municipality	12	4	8	0	0
602 Mugu					
Total	20	6	0	0	14
Municipality	6	1	0	0	5
Rural Municipality	14	5	0	0	9
603 Humla					
Total	50	21	1	0	28
Rural Municipality	50	21	1	0	28
604 Jumla					
Total	106	17	1	2	86
Municipality	18	8	0	2	8
Rural Municipality	88	9	1	0	78
605 Kalikot					
Total	244	39	46	5	154
Municipality	103	33	16	1	53
Rural Municipality	141	6	30	4	101

1) NSIC stands for Nepal Standard Industrial Classification.

2) Registered establishments only.

3) Includes Lease/contract out.

4) Includes "Not reported ", "Unknown" and so on.

Table 6-1 Number of Establishments by Section of Industrial Classification, Tenure of Business Place (Land) and Local Level.

District and Local Level	Section of NSIC ¹⁾				
	A				
	Agriculture, forestry and fishing ²⁾				
	Tenure of Business Place (Land)				
	Total	Owned	Rented	Others ³⁾ (Lease+Others)	Not ⁴⁾ Applicable
606 Dailekh					
Total	273	17	2	0	254
Municipality	108	5	2	0	101
Rural Municipality	165	12	0	0	153
607 Jajarkot					
Total	232	20	1	0	211
Municipality	137	14	0	0	123
Rural Municipality	95	6	1	0	88
608 Rukum West					
Total	117	50	15	35	17
Municipality	53	38	9	4	2
Rural Municipality	64	12	6	31	15
609 Salyan					
Total	264	51	4	14	195
Municipality	164	34	4	2	124
Rural Municipality	100	17	0	12	71
610 Surkhet					
Total	253	61	11	6	175
Municipality	171	56	10	5	100
Rural Municipality	82	5	1	1	75

1) NSIC stands for Nepal Standard Industrial Classification.

2) Registered establishments only.

3) Includes Lease/contract out.

4) Includes "Not reported ", "Unknown" and so on.

Table 6-1 Number of Establishments by Section of Industrial Classification, Tenure of Business Place (Land) and Local Level.

District and Local Level	Section of NSIC ¹⁾				
	A				
	Agriculture, forestry and fishing ²⁾				
	Tenure of Business Place (Land)				
	Total	Owned	Rented	Others ³⁾ (Lease+Others)	Not ⁴⁾ Applicable
Dolpa District	31	22	8	0	1
60101 DOLPO BUDDHA RURAL MUNICIPALITY	0	0	0	0	0
60102 SHEY PHOKSUNDO RURAL MUNICIPALITY	0	0	0	0	0
60103 JAGADULLA RURAL MUNICIPALITY	2	2	0	0	0
60104 MUDKECHULA RURAL MUNICIPALITY	1	1	0	0	0
60105 TRIPURASUNDARI MUNICIPALITY	2	2	0	0	0
60106 THULIBHERI MUNICIPALITY	17	16	0	0	1
60107 KAIKE RURAL MUNICIPALITY	8	1	7	0	0
60108 CHHARKA TANGSONG RURAL MUNICIPALITY	1	0	1	0	0
Mugu District	20	6	0	0	14
60201 MUGUMAKARMAROG RURAL MUNICIPALITY	1	1	0	0	0
60202 CHHAYANATH RARA MUNICIPALITY	6	1	0	0	5
60203 SORU RURAL MUNICIPALITY	1	0	0	0	1
60204 KHATYAD RURAL MUNICIPALITY	12	4	0	0	8
Humla District	50	21	1	0	28
60301 CHANKHELI RURAL MUNICIPALITY	10	8	0	0	2
60302 KHARPUNATH RURAL MUNICIPALITY	5	3	0	0	2
60303 SIMKOT RURAL MUNICIPALITY	9	6	0	0	3
60304 NAMKHA RURAL MUNICIPALITY	0	0	0	0	0
60305 SARKEGAD RURAL MUNICIPALITY	0	0	0	0	0
60306 ADANCHULI RURAL MUNICIPALITY	16	2	0	0	14
60307 TANJAKOT RURAL MUNICIPALITY	10	2	1	0	7
Jumla District	106	17	1	2	86
60401 PATARASI RURAL MUNICIPALITY	18	1	0	0	17
60402 KANAKA SUNDARI RURAL MUNICIPALITY	28	0	0	0	28
60403 SINJA RURAL MUNICIPALITY	16	2	0	0	14
60404 CHANDANNATH MUNICIPALITY	18	8	0	2	8
60405 GUTHICHAUR RURAL MUNICIPALITY	11	1	1	0	9
60406 TATOPANI RURAL MUNICIPALITY	6	0	0	0	6
60407 TILA RURAL MUNICIPALITY	2	0	0	0	2
60408 HIMA RURAL MUNICIPALITY	7	5	0	0	2
Kalikot District	244	39	46	5	154
60501 PALATA RURAL MUNICIPALITY	34	0	0	3	31
60502 PACHAL JHARANA RURAL MUNICIPALITY	22	0	0	0	22
60503 RASKOT MUNICIPALITY	30	22	2	1	5
60504 SANNI TRIBENI RURAL MUNICIPALITY	20	0	7	0	13
60505 NARAHARINATH RURAL MUNICIPALITY	20	2	5	1	12
60506 KHANDACHAKRA MUNICIPALITY	37	5	3	0	29
60507 TILAGUPHA MUNICIPALITY	36	6	11	0	19
60508 MAHAWAI RURAL MUNICIPALITY	16	2	7	0	7
60509 SHUVA KALIKA RURAL MUNICIPALITY	29	2	11	0	16
Dailekh District	273	17	2	0	254
60601 NAUMULE RURAL MUNICIPALITY	6	1	0	0	5
60602 MAHABU RURAL MUNICIPALITY	32	0	0	0	32
60603 BHAIRABI RURAL MUNICIPALITY	28	0	0	0	28
60604 THANTIKANDH RURAL MUNICIPALITY	6	2	0	0	4
60605 AATHBIS MUNICIPALITY	27	4	2	0	21
60606 CHAMUNDA BINDRASAINI MUNICIPALITY	11	1	0	0	10
60607 DULLU MUNICIPALITY	28	0	0	0	28
60608 NARAYAN MUNICIPALITY	42	0	0	0	42
60609 BHAGAWATIMAI RURAL MUNICIPALITY	31	2	0	0	29
60610 DUNGESHWOR RURAL MUNICIPALITY	27	6	0	0	21
60611 GURANS RURAL MUNICIPALITY	35	1	0	0	34
Jajarkot District	232	20	1	0	211
60701 BAREKOT RURAL MUNICIPALITY	19	0	1	0	18
60702 KUSE RURAL MUNICIPALITY	24	2	0	0	22
60703 JUNICHANDE RURAL MUNICIPALITY	30	3	0	0	27
60704 CHHEDAGAD MUNICIPALITY	48	1	0	0	47
60705 SHIVALAYA RURAL MUNICIPALITY	22	1	0	0	21
60706 BHERI MALIKA MUNICIPALITY	58	6	0	0	52
60707 NALAGAD MUNICIPALITY	31	7	0	0	24

1) NSIC stands for Nepal Standard Industrial Classification.

2) Registered establishments only.

3) Includes Lease/contract out.

4) Includes "Not reported", "Unknown" and so on.

Table 6-1 Number of Establishments by Section of Industrial Classification, Tenure of Business Place (Land) and Local Level.

District and Local Level	Section of NSIC ¹⁾				
	A				
	Agriculture, forestry and fishing ²⁾				
	Tenure of Business Place (Land)				
	Total	Owned	Rented	Others ³⁾ (Lease+Others)	Not ⁴⁾ Applicable
Rukum West District	117	50	15	35	17
60801 AATHABISAKOT MUNICIPALITY	21	17	2	1	1
60802 SANIBHERI RURAL MUNICIPALITY	27	4	0	12	11
60803 BANPHIKOT RURAL MUNICIPALITY	22	3	2	16	1
60804 MUSIKOT MUNICIPALITY	29	19	6	3	1
60805 TRIBENI RURAL MUNICIPALITY	15	5	4	3	3
60806 CHAURJAHARI MUNICIPALITY	3	2	1	0	0
Salyan District	264	51	4	14	195
60901 DARMA RURAL MUNICIPALITY	6	3	0	1	2
60902 KUMAKH RURAL MUNICIPALITY	26	1	0	8	17
60903 BANAGAD KUPINDE MUNICIPALITY	28	0	0	1	27
60904 SHIDHA KUMAKHA RURAL MUNICIPALITY	9	1	0	1	7
60905 BAGACHOUR MUNICIPALITY	64	10	2	1	51
60906 CHHATRESHWORI RURAL MUNICIPALITY	32	5	0	2	25
60907 SHARADA MUNICIPALITY	72	24	2	0	46
60908 KALIMATI RURAL MUNICIPALITY	10	1	0	0	9
60909 TRIBENI RURAL MUNICIPALITY	13	4	0	0	9
60910 KAPURKOT RURAL MUNICIPALITY	4	2	0	0	2
Surkhet District	253	61	11	6	175
61001 SIMTA RURAL MUNICIPALITY	4	0	0	0	4
61002 CHINGAD RURAL MUNICIPALITY	18	1	1	1	15
61003 LEKABESHI MUNICIPALITY	18	10	1	0	7
61004 GURBHAKOT MUNICIPALITY	19	11	1	0	7
61005 BHERIGANGA MUNICIPALITY	42	14	3	0	25
61006 BIRENDRANAGAR MUNICIPALITY	69	19	4	5	41
61007 BARAHATAL RURAL MUNICIPALITY	30	2	0	0	28
61008 PANCHAPURI MUNICIPALITY	23	2	1	0	20
61009 CHAUKUNE RURAL MUNICIPALITY	30	2	0	0	28

1) NSIC stands for Nepal Standard Industrial Classification.

2) Registered establishments only.

3) Includes Lease/contract out.

4) Includes "Not reported", "Unknown" and so on.

Table 6-1 Number of Establishments by Section of Industrial Classification, Tenure of Business Place (Land) and Local Level.

District and Local Level	Section of NSIC ¹⁾				
	C				
	Manufacturing				
	Tenure of Business Place (Land)				
	Total	Owned	Rented	Others ²⁾ (Lease+Others)	Not ²⁾ Applicable
Karnali Province					
Total	4,428	906	521	50	2,951
Municipality	2,348	399	383	43	1,523
Rural Municipality	2,080	507	138	7	1,428
601 Dolpa					
Total	24	7	7	0	10
Municipality	22	5	7	0	10
Rural Municipality	2	2	0	0	0
602 Mugu					
Total	100	28	5	0	67
Municipality	35	4	2	0	29
Rural Municipality	65	24	3	0	38
603 Humla					
Total	597	139	4	2	452
Rural Municipality	597	139	4	2	452
604 Jumla					
Total	141	25	5	1	110
Municipality	67	7	3	1	56
Rural Municipality	74	18	2	0	54
605 Kalikot					
Total	550	284	41	2	223
Municipality	184	90	24	0	70
Rural Municipality	366	194	17	2	153

1) NSIC stands for Nepal Standard Industrial Classification.

2) Includes Lease/contract out.

3) Includes "Not reported ", "Unknown" and so on.

Table 6-1 Number of Establishments by Section of Industrial Classification, Tenure of Business Place (Land) and Local Level.

District and Local Level	Section of NSIC ¹⁾				
	C				
	Manufacturing				
	Tenure of Business Place (Land)				
	Total	Owned	Rented	Others ²⁾ (Lease+Others)	Not ²⁾ Applicable
606 Dailekh					
Total	539	22	6	8	503
Municipality	241	16	5	8	212
Rural Municipality	298	6	1	0	291
607 Jajarkot					
Total	208	17	10	1	180
Municipality	143	5	4	1	133
Rural Municipality	65	12	6	0	47
608 Rukum West					
Total	400	138	240	12	10
Municipality	295	99	176	12	8
Rural Municipality	105	39	64	0	2
609 Salyan					
Total	674	88	67	2	517
Municipality	376	49	28	2	297
Rural Municipality	298	39	39	0	220
610 Surkhet					
Total	1,195	158	136	22	879
Municipality	985	124	134	19	708
Rural Municipality	210	34	2	3	171

1) NSIC stands for Nepal Standard Industrial Classification.

2) Includes Lease/contract out.

3) Includes "Not reported ", "Unknown" and so on.

Table 6-1 Number of Establishments by Section of Industrial Classification, Tenure of Business Place (Land) and Local Level.

District and Local Level	Section of NSIC ¹⁾				
	C				
	Manufacturing				
	Tenure of Business Place (Land)				
	Total	Owned	Rented	Others ²⁾ (Lease+Others)	Not ²⁾ Applicable
Dolpa District	24	7	7	0	10
60101 DOLPO BUDDHA RURAL MUNICIPALITY	0	0	0	0	0
60102 SHEY PHOKSUNDO RURAL MUNICIPALITY	1	1	0	0	0
60103 JAGADULLA RURAL MUNICIPALITY	0	0	0	0	0
60104 MUDKECHULA RURAL MUNICIPALITY	1	1	0	0	0
60105 TRIPURASUNDARI MUNICIPALITY	7	4	1	0	2
60106 THULIBHERI MUNICIPALITY	15	1	6	0	8
60107 KAIKE RURAL MUNICIPALITY	0	0	0	0	0
60108 CHHARKA TANGSONG RURAL MUNICIPALITY	0	0	0	0	0
Mugu District	100	28	5	0	67
60201 MUGUMAKARMAROG RURAL MUNICIPALITY	13	3	0	0	10
60202 CHHAYANATH RARA MUNICIPALITY	35	4	2	0	29
60203 SORU RURAL MUNICIPALITY	29	15	2	0	12
60204 KHATYAD RURAL MUNICIPALITY	23	6	1	0	16
Humla District	597	139	4	2	452
60301 CHANKHELI RURAL MUNICIPALITY	129	21	0	0	108
60302 KHARPUNATH RURAL MUNICIPALITY	128	39	0	0	89
60303 SIMKOT RURAL MUNICIPALITY	116	51	4	1	60
60304 NAMKHA RURAL MUNICIPALITY	24	8	0	0	16
60305 SARKEGAD RURAL MUNICIPALITY	101	8	0	0	93
60306 ADANCHULI RURAL MUNICIPALITY	66	7	0	0	59
60307 TANJAKOT RURAL MUNICIPALITY	33	5	0	1	27
Jumla District	141	25	5	1	110
60401 PATARASI RURAL MUNICIPALITY	4	3	0	0	1
60402 KANAKA SUNDARI RURAL MUNICIPALITY	16	0	0	0	16
60403 SINJA RURAL MUNICIPALITY	15	4	0	0	11
60404 CHANDANNATH MUNICIPALITY	67	7	3	1	56
60405 GUTHICHAUR RURAL MUNICIPALITY	6	5	1	0	0
60406 TATOPANI RURAL MUNICIPALITY	5	1	0	0	4
60407 TILA RURAL MUNICIPALITY	24	3	1	0	20
60408 HIMA RURAL MUNICIPALITY	4	2	0	0	2
Kalikot District	550	284	41	2	223
60501 PALATA RURAL MUNICIPALITY	75	32	0	1	42
60502 PACHAL JHARANA RURAL MUNICIPALITY	62	42	0	0	20
60503 RASKOT MUNICIPALITY	73	48	11	0	14
60504 SANNI TRIBENI RURAL MUNICIPALITY	56	25	4	1	26
60505 NARAHARINATH RURAL MUNICIPALITY	46	21	11	0	14
60506 KHANDACHAKRA MUNICIPALITY	71	24	4	0	43
60507 TILAGUPHA MUNICIPALITY	40	18	9	0	13
60508 MAHAWAI RURAL MUNICIPALITY	36	31	0	0	5
60509 SHUVA KALIKA RURAL MUNICIPALITY	91	43	2	0	46
Dailekh District	539	22	6	8	503
60601 NAUMULE RURAL MUNICIPALITY	50	0	0	0	50
60602 MAHABU RURAL MUNICIPALITY	34	0	0	0	34
60603 BHAIRABI RURAL MUNICIPALITY	18	0	0	0	18
60604 THANTIKANDH RURAL MUNICIPALITY	12	0	0	0	12
60605 AATHBIS MUNICIPALITY	45	1	2	6	36
60606 CHAMUNDA BINDRASAINI MUNICIPALITY	32	2	0	1	29
60607 DULLU MUNICIPALITY	79	7	2	1	69
60608 NARAYAN MUNICIPALITY	85	6	1	0	78
60609 BHAGAWATIMAI RURAL MUNICIPALITY	72	0	0	0	72
60610 DUNGESHWOR RURAL MUNICIPALITY	40	3	1	0	36
60611 GURANS RURAL MUNICIPALITY	72	3	0	0	69
Jajarkot District	208	17	10	1	180
60701 BAREKOT RURAL MUNICIPALITY	29	11	6	0	12
60702 KUSE RURAL MUNICIPALITY	9	0	0	0	9
60703 JUNICHANDE RURAL MUNICIPALITY	11	0	0	0	11
60704 CHHEDAGAD MUNICIPALITY	27	0	2	0	25
60705 SHIVALAYA RURAL MUNICIPALITY	16	1	0	0	15
60706 BHERI MALIKA MUNICIPALITY	84	3	1	1	79
60707 NALAGAD MUNICIPALITY	32	2	1	0	29

1) NSIC stands for Nepal Standard Industrial Classification.

2) Includes Lease/contract out.

3) Includes "Not reported ", "Unknown" and so on.

Table 6-1 Number of Establishments by Section of Industrial Classification, Tenure of Business Place (Land) and Local Level.

District and Local Level	Section of NSIC ¹⁾				
	C				
	Manufacturing				
	Tenure of Business Place (Land)				
	Total	Owned	Rented	Others ²⁾ (Lease+Others)	Not ²⁾ Applicable
Rukum West District	400	138	240	12	10
60801 AATHABISAKOT MUNICIPALITY	44	25	17	1	1
60802 SANIBHERI RURAL MUNICIPALITY	43	23	18	0	2
60803 BANPHIKOT RURAL MUNICIPALITY	17	9	8	0	0
60804 MUSIKOT MUNICIPALITY	180	55	109	9	7
60805 TRIBENI RURAL MUNICIPALITY	45	7	38	0	0
60806 CHAURJAHARI MUNICIPALITY	71	19	50	2	0
Salyan District	674	88	67	2	517
60901 DARMA RURAL MUNICIPALITY	23	6	17	0	0
60902 KUMAKH RURAL MUNICIPALITY	40	6	3	0	31
60903 BANAGAD KUPINDE MUNICIPALITY	59	2	1	0	56
60904 SHIDHA KUMAKHA RURAL MUNICIPALITY	25	4	3	0	18
60905 BAGACHOUR MUNICIPALITY	158	29	15	1	113
60906 CHHATRESHWORI RURAL MUNICIPALITY	63	12	13	0	38
60907 SHARADA MUNICIPALITY	159	18	12	1	128
60908 KALIMATI RURAL MUNICIPALITY	59	3	1	0	55
60909 TRIBENI RURAL MUNICIPALITY	63	4	2	0	57
60910 KAPURKOT RURAL MUNICIPALITY	25	4	0	0	21
Surkhet District	1,195	158	136	22	879
61001 SIMTA RURAL MUNICIPALITY	50	8	1	0	41
61002 CHINGAD RURAL MUNICIPALITY	42	19	0	2	21
61003 LEKABESHI MUNICIPALITY	68	21	11	0	36
61004 GURBHAKOT MUNICIPALITY	138	21	12	0	105
61005 BHERIGANGA MUNICIPALITY	129	17	9	0	103
61006 BIRENDRANAGAR MUNICIPALITY	561	46	102	18	395
61007 BARAHATAL RURAL MUNICIPALITY	57	2	0	0	55
61008 PANCHAPURI MUNICIPALITY	89	19	0	1	69
61009 CHAUKUNE RURAL MUNICIPALITY	61	5	1	1	54

1) NSIC stands for Nepal Standard Industrial Classification.

2) Includes Lease/contract out.

3) Includes "Not reported ", "Unknown" and so on.

Table 6-1 Number of Establishments by Section of Industrial Classification, Tenure of Business Place (Land) and Local Level.

District and Local Level	Section of NSIC ¹⁾				
	B+D+E+F				
	Mining, Electricity, Gas, Water supply & Construction				
	Tenure of Business Place (Land)				
	Total	Owned	Rented	Others ²⁾ (Lease+Others)	Not ²⁾ Applicable
Karnali Province					
Total	298	76	22	6	194
Municipality	191	42	18	1	130
Rural Municipality	107	34	4	5	64
601 Dolpa					
Total	3	1	0	0	2
Municipality	3	1	0	0	2
Rural Municipality	0	0	0	0	0
602 Mugu					
Total	13	7	0	0	6
Municipality	6	2	0	0	4
Rural Municipality	7	5	0	0	2
603 Humla					
Total	19	9	2	0	8
Rural Municipality	19	9	2	0	8
604 Jumla					
Total	20	7	0	0	13
Municipality	8	1	0	0	7
Rural Municipality	12	6	0	0	6
605 Kalikot					
Total	99	9	6	0	84
Municipality	74	7	5	0	62
Rural Municipality	25	2	1	0	22

1) NSIC stands for Nepal Standard Industrial Classification.

2) Includes Lease/contract out.

3) Includes "Not reported ", "Unknown" and so on.

Table 6-1 Number of Establishments by Section of Industrial Classification, Tenure of Business Place (Land) and Local Level.

District and Local Level	Section of NSIC ¹⁾				
	B+D+E+F				
	Mining, Electricity, Gas, Water supply & Construction				
	Tenure of Business Place (Land)				
	Total	Owned	Rented	Others ²⁾ (Lease+Others)	Not ²⁾ Applicable
606 Dailekh					
Total	24	3	0	1	20
Municipality	20	2	0	0	18
Rural Municipality	4	1	0	1	2
607 Jajarkot					
Total	25	5	0	0	20
Municipality	18	5	0	0	13
Rural Municipality	7	0	0	0	7
608 Rukum West					
Total	32	22	6	3	1
Municipality	16	11	5	0	0
Rural Municipality	16	11	1	3	1
609 Salyan					
Total	27	6	1	1	19
Municipality	14	6	1	0	7
Rural Municipality	13	0	0	1	12
610 Surkhet					
Total	36	7	7	1	21
Municipality	32	7	7	1	17
Rural Municipality	4	0	0	0	4

1) NSIC stands for Nepal Standard Industrial Classification.

2) Includes Lease/contract out.

3) Includes "Not reported ", "Unknown" and so on.

Table 6-1 Number of Establishments by Section of Industrial Classification, Tenure of Business Place (Land) and Local Level.

District and Local Level	Section of NSIC ¹⁾				
	B+D+E+F				
	Mining, Electricity, Gas, Water supply & Construction				
	Tenure of Business Place (Land)				
	Total	Owned	Rented	Others ²⁾ (Lease+Others)	Not ²⁾ Applicable
Dolpa District	3	1	0	0	2
60101 DOLPO BUDDHA RURAL MUNICIPALITY	0	0	0	0	0
60102 SHEY PHOKSUNDO RURAL MUNICIPALITY	0	0	0	0	0
60103 JAGADULLA RURAL MUNICIPALITY	0	0	0	0	0
60104 MUDKECHULA RURAL MUNICIPALITY	0	0	0	0	0
60105 TRIPURASUNDARI MUNICIPALITY	0	0	0	0	0
60106 THULIBHERI MUNICIPALITY	3	1	0	0	2
60107 KAIKE RURAL MUNICIPALITY	0	0	0	0	0
60108 CHHARKA TANGSONG RURAL MUNICIPALITY	0	0	0	0	0
Mugu District	13	7	0	0	6
60201 MUGUMAKARMAROG RURAL MUNICIPALITY	1	1	0	0	0
60202 CHHAYANATH RARA MUNICIPALITY	6	2	0	0	4
60203 SORU RURAL MUNICIPALITY	4	3	0	0	1
60204 KHATYAD RURAL MUNICIPALITY	2	1	0	0	1
Humla District	19	9	2	0	8
60301 CHANKHELI RURAL MUNICIPALITY	0	0	0	0	0
60302 KHARPUNATH RURAL MUNICIPALITY	3	2	0	0	1
60303 SIMKOT RURAL MUNICIPALITY	6	3	2	0	1
60304 NAMKHA RURAL MUNICIPALITY	5	3	0	0	2
60305 SARKEGAD RURAL MUNICIPALITY	2	1	0	0	1
60306 ADANCHULI RURAL MUNICIPALITY	2	0	0	0	2
60307 TANJAKOT RURAL MUNICIPALITY	1	0	0	0	1
Jumla District	20	7	0	0	13
60401 PATARASI RURAL MUNICIPALITY	8	3	0	0	5
60402 KANAKA SUNDARI RURAL MUNICIPALITY	0	0	0	0	0
60403 SINJA RURAL MUNICIPALITY	2	1	0	0	1
60404 CHANDANNATH MUNICIPALITY	8	1	0	0	7
60405 GUTHICHAUR RURAL MUNICIPALITY	0	0	0	0	0
60406 TATOPANI RURAL MUNICIPALITY	1	1	0	0	0
60407 TILA RURAL MUNICIPALITY	0	0	0	0	0
60408 HIMA RURAL MUNICIPALITY	1	1	0	0	0
Kalikot District	99	9	6	0	84
60501 PALATA RURAL MUNICIPALITY	6	0	0	0	6
60502 PACHAL JHARANA RURAL MUNICIPALITY	1	0	0	0	1
60503 RASKOT MUNICIPALITY	10	4	2	0	4
60504 SANNI TRIBENI RURAL MUNICIPALITY	3	0	1	0	2
60505 NARAHARINATH RURAL MUNICIPALITY	3	0	0	0	3
60506 KHANDACHAKRA MUNICIPALITY	36	1	2	0	33
60507 TILAGUPHA MUNICIPALITY	28	2	1	0	25
60508 MAHAWAI RURAL MUNICIPALITY	3	2	0	0	1
60509 SHUVA KALIKA RURAL MUNICIPALITY	9	0	0	0	9
Dailekh District	24	3	0	1	20
60601 NAUMULE RURAL MUNICIPALITY	1	1	0	0	0
60602 MAHABU RURAL MUNICIPALITY	1	0	0	0	1
60603 BHAIRABI RURAL MUNICIPALITY	1	0	0	0	1
60604 THANTIKANDH RURAL MUNICIPALITY	0	0	0	0	0
60605 AATHBIS MUNICIPALITY	3	1	0	0	2
60606 CHAMUNDA BINDRASAINI MUNICIPALITY	1	0	0	0	1
60607 DULLU MUNICIPALITY	0	0	0	0	0
60608 NARAYAN MUNICIPALITY	16	1	0	0	15
60609 BHAGAWATIMAI RURAL MUNICIPALITY	0	0	0	0	0
60610 DUNGESHWOR RURAL MUNICIPALITY	0	0	0	0	0
60611 GURANS RURAL MUNICIPALITY	1	0	0	1	0
Jajarkot District	25	5	0	0	20
60701 BAREKOT RURAL MUNICIPALITY	5	0	0	0	5
60702 KUSE RURAL MUNICIPALITY	2	0	0	0	2
60703 JUNICHANDE RURAL MUNICIPALITY	0	0	0	0	0
60704 CHHEDAGAD MUNICIPALITY	0	0	0	0	0
60705 SHIVALAYA RURAL MUNICIPALITY	0	0	0	0	0
60706 BHERI MALIKA MUNICIPALITY	14	5	0	0	9
60707 NALAGAD MUNICIPALITY	4	0	0	0	4

1) NSIC stands for Nepal Standard Industrial Classification.

2) Includes Lease/contract out.

3) Includes "Not reported ", "Unknown" and so on.

Table 6-1 Number of Establishments by Section of Industrial Classification, Tenure of Business Place (Land) and Local Level.

District and Local Level	Section of NSIC ¹⁾				
	B+D+E+F				
	Mining, Electricity, Gas, Water supply & Construction				
	Tenure of Business Place (Land)				
	Total	Owned	Rented	Others ²⁾ (Lease+Others)	Not ²⁾ Applicable
Rukum West District	32	22	6	3	1
60801 AATHABISAKOT MUNICIPALITY	2	2	0	0	0
60802 SANIBHERI RURAL MUNICIPALITY	8	5	0	2	1
60803 BANPHIKOT RURAL MUNICIPALITY	3	2	1	0	0
60804 MUSIKOT MUNICIPALITY	11	8	3	0	0
60805 TRIBENI RURAL MUNICIPALITY	5	4	0	1	0
60806 CHAURJAHARI MUNICIPALITY	3	1	2	0	0
Salyan District	27	6	1	1	19
60901 DARMA RURAL MUNICIPALITY	0	0	0	0	0
60902 KUMAKH RURAL MUNICIPALITY	8	0	0	1	7
60903 BANAGAD KUPINDE MUNICIPALITY	0	0	0	0	0
60904 SHIDHA KUMAKHA RURAL MUNICIPALITY	0	0	0	0	0
60905 BAGACHOUR MUNICIPALITY	8	3	0	0	5
60906 CHHATRESHWORI RURAL MUNICIPALITY	1	0	0	0	1
60907 SHARADA MUNICIPALITY	6	3	1	0	2
60908 KALIMATI RURAL MUNICIPALITY	1	0	0	0	1
60909 TRIBENI RURAL MUNICIPALITY	3	0	0	0	3
60910 KAPURKOT RURAL MUNICIPALITY	0	0	0	0	0
Surkhet District	36	7	7	1	21
61001 SIMTA RURAL MUNICIPALITY	2	0	0	0	2
61002 CHINGAD RURAL MUNICIPALITY	1	0	0	0	1
61003 LEKABESHI MUNICIPALITY	3	1	1	0	1
61004 GURBHAKOT MUNICIPALITY	3	1	0	1	1
61005 BHERIGANGA MUNICIPALITY	2	0	0	0	2
61006 BIRENDRANAGAR MUNICIPALITY	19	5	6	0	8
61007 BARAHATAL RURAL MUNICIPALITY	0	0	0	0	0
61008 PANCHAPURI MUNICIPALITY	5	0	0	0	5
61009 CHAUKUNE RURAL MUNICIPALITY	1	0	0	0	1

1) NSIC stands for Nepal Standard Industrial Classification.

2) Includes Lease/contract out.

3) Includes "Not reported ", "Unknown" and so on.

Table 6-1 Number of Establishments by Section of Industrial Classification, Tenure of Business Place (Land) and Local Level.

District and Local Level	Section of NSIC ¹⁾				
	G				
	Wholesale and Retail Trade				
	Tenure of Business Place (Land)				
	Total	Owned	Rented	Others ²⁾ (Lease+Others)	Not ²⁾ Applicable
Karnali Province					
Total	22,728	3,697	2,844	221	15,966
Municipality	13,972	1,999	2,065	197	9,711
Rural Municipality	8,756	1,698	779	24	6,255
601 Dolpa					
Total	376	208	75	1	92
Municipality	256	109	69	1	77
Rural Municipality	120	99	6	0	15
602 Mugu					
Total	823	225	26	7	565
Municipality	416	50	10	0	356
Rural Municipality	407	175	16	7	209
603 Humla					
Total	637	104	18	1	514
Rural Municipality	637	104	18	1	514
604 Jumla					
Total	1,775	26	25	2	1,722
Municipality	625	8	5	1	611
Rural Municipality	1,150	18	20	1	1,111
605 Kalikot					
Total	1,695	735	257	1	702
Municipality	791	263	173	0	355
Rural Municipality	904	472	84	1	347

1) NSIC stands for Nepal Standard Industrial Classification.

2) Includes Lease/contract out.

3) Includes "Not reported ", "Unknown" and so on.

Table 6-1 Number of Establishments by Section of Industrial Classification, Tenure of Business Place (Land) and Local Level.

District and Local Level	Section of NSIC ¹⁾				
	G				
	Wholesale and Retail Trade				
	Tenure of Business Place (Land)				
	Total	Owned	Rented	Others ²⁾ (Lease+Others)	Not ²⁾ Applicable
606 Dailekh					
Total	3,176	154	52	38	2,932
Municipality	1,706	119	43	37	1,507
Rural Municipality	1,470	35	9	1	1,425
607 Jajarkot					
Total	1,795	164	24	1	1,606
Municipality	1,089	42	9	1	1,037
Rural Municipality	706	122	15	0	569
608 Rukum West					
Total	2,125	891	1,205	14	15
Municipality	1,467	605	836	12	14
Rural Municipality	658	286	369	2	1
609 Salyan					
Total	3,250	450	304	18	2,478
Municipality	1,608	127	71	14	1,396
Rural Municipality	1,642	323	233	4	1,082
610 Surkhet					
Total	7,076	740	858	138	5,340
Municipality	6,014	676	849	131	4,358
Rural Municipality	1,062	64	9	7	982

1) NSIC stands for Nepal Standard Industrial Classification.

2) Includes Lease/contract out.

3) Includes "Not reported ", "Unknown" and so on.

Table 6-1 Number of Establishments by Section of Industrial Classification, Tenure of Business Place (Land) and Local Level.

District and Local Level	Section of NSIC ¹⁾				
	G				
	Wholesale and Retail Trade				
	Tenure of Business Place (Land)				
	Total	Owned	Rented	Others ²⁾ (Lease+Others)	Not ²⁾ Applicable
Dolpa District	376	208	75	1	92
60101 DOLPO BUDDHA RURAL MUNICIPALITY	15	14	0	0	1
60102 SHEY PHOKSUNDO RURAL MUNICIPALITY	12	11	1	0	0
60103 JAGADULLA RURAL MUNICIPALITY	36	31	2	0	3
60104 MUDKECHULA RURAL MUNICIPALITY	53	40	2	0	11
60105 TRIPURASUNDARI MUNICIPALITY	107	72	3	1	31
60106 THULIBHERI MUNICIPALITY	149	37	66	0	46
60107 KAIKE RURAL MUNICIPALITY	1	1	0	0	0
60108 CHHARKA TANGSONG RURAL MUNICIPALITY	3	2	1	0	0
Mugu District	823	225	26	7	565
60201 MUGUMAKARMAROG RURAL MUNICIPALITY	15	5	1	0	9
60202 CHHAYANATH RARA MUNICIPALITY	416	50	10	0	356
60203 SORU RURAL MUNICIPALITY	217	122	12	0	83
60204 KHATYAD RURAL MUNICIPALITY	175	48	3	7	117
Humla District	637	104	18	1	514
60301 CHANKHELI RURAL MUNICIPALITY	104	44	6	0	54
60302 KHARPUNATH RURAL MUNICIPALITY	75	19	2	0	54
60303 SIMKOT RURAL MUNICIPALITY	200	8	5	0	187
60304 NAMKHA RURAL MUNICIPALITY	21	3	0	1	17
60305 SARKEGAD RURAL MUNICIPALITY	75	14	1	0	60
60306 ADANCHULI RURAL MUNICIPALITY	97	14	1	0	82
60307 TANJAKOT RURAL MUNICIPALITY	65	2	3	0	60
Jumla District	1,775	26	25	2	1,722
60401 PATARASI RURAL MUNICIPALITY	193	4	7	0	182
60402 KANAKA SUNDARI RURAL MUNICIPALITY	155	1	1	0	153
60403 SINJA RURAL MUNICIPALITY	133	11	9	0	113
60404 CHANDANNATH MUNICIPALITY	625	8	5	1	611
60405 GUTHICHAUR RURAL MUNICIPALITY	139	0	1	0	138
60406 TATOPANI RURAL MUNICIPALITY	194	1	1	1	191
60407 TILA RURAL MUNICIPALITY	213	1	1	0	211
60408 HIMA RURAL MUNICIPALITY	123	0	0	0	123
Kalikot District	1,695	735	257	1	702
60501 PALATA RURAL MUNICIPALITY	140	69	0	0	71
60502 PACHAL JHARANA RURAL MUNICIPALITY	141	61	5	1	74
60503 RASKOT MUNICIPALITY	228	139	79	0	10
60504 SANNI TRIBENI RURAL MUNICIPALITY	149	121	16	0	12
60505 NARAHARINATH RURAL MUNICIPALITY	247	96	43	0	108
60506 KHANDACHAKRA MUNICIPALITY	394	53	29	0	312
60507 TILAGUPHA MUNICIPALITY	169	71	65	0	33
60508 MAHAWAI RURAL MUNICIPALITY	81	51	1	0	29
60509 SHUVA KALIKA RURAL MUNICIPALITY	146	74	19	0	53
Dailekh District	3,176	154	52	38	2,932
60601 NAUMULE RURAL MUNICIPALITY	200	4	1	0	195
60602 MAHABU RURAL MUNICIPALITY	186	3	0	0	183
60603 BHAIRABI RURAL MUNICIPALITY	283	0	0	0	283
60604 THANTIKANDH RURAL MUNICIPALITY	130	14	2	0	114
60605 AATHBIS MUNICIPALITY	342	27	13	28	274
60606 CHAMUNDA BINDRASAINI MUNICIPALITY	230	2	2	4	222
60607 DULLU MUNICIPALITY	570	60	21	3	486
60608 NARAYAN MUNICIPALITY	564	30	7	2	525
60609 BHAGAWATIMAI RURAL MUNICIPALITY	208	0	1	0	207
60610 DUNGESHWOR RURAL MUNICIPALITY	204	5	2	0	197
60611 GURANS RURAL MUNICIPALITY	259	9	3	1	246
Jajarkot District	1,795	164	24	1	1,606
60701 BAREKOT RURAL MUNICIPALITY	236	89	13	0	134
60702 KUSE RURAL MUNICIPALITY	144	0	2	0	142
60703 JUNICHANDE RURAL MUNICIPALITY	152	32	0	0	120
60704 CHHEDAGAD MUNICIPALITY	350	1	3	0	346
60705 SHIVALAYA RURAL MUNICIPALITY	174	1	0	0	173
60706 BHERI MALIKA MUNICIPALITY	531	40	5	1	485
60707 NALAGAD MUNICIPALITY	208	1	1	0	206

1) NSIC stands for Nepal Standard Industrial Classification.

2) Includes Lease/contract out.

3) Includes "Not reported ", "Unknown" and so on.

Table 6-1 Number of Establishments by Section of Industrial Classification, Tenure of Business Place (Land) and Local Level.

District and Local Level	Section of NSIC ¹⁾				
	G				
	Wholesale and Retail Trade				
	Tenure of Business Place (Land)				
	Total	Owned	Rented	Others ²⁾ (Lease+Others)	Not ²⁾ Applicable
Rukum West District	2,125	891	1,205	14	15
60801 AATHABISAKOT MUNICIPALITY	352	170	182	0	0
60802 SANIBHERI RURAL MUNICIPALITY	190	80	110	0	0
60803 BANPHIKOT RURAL MUNICIPALITY	188	94	93	0	1
60804 MUSIKOT MUNICIPALITY	718	253	445	8	12
60805 TRIBENI RURAL MUNICIPALITY	280	112	166	2	0
60806 CHAURJAHARI MUNICIPALITY	397	182	209	4	2
Salyan District	3,250	450	304	18	2,478
60901 DARMA RURAL MUNICIPALITY	219	118	101	0	0
60902 KUMAKH RURAL MUNICIPALITY	294	73	46	3	172
60903 BANAGAD KUPINDE MUNICIPALITY	360	22	15	1	322
60904 SHIDHA KUMAKHA RURAL MUNICIPALITY	150	17	16	1	116
60905 BAGACHOUR MUNICIPALITY	604	48	31	1	524
60906 CHHATRESHWORI RURAL MUNICIPALITY	293	69	56	0	168
60907 SHARADA MUNICIPALITY	644	57	25	12	550
60908 KALIMATI RURAL MUNICIPALITY	218	19	4	0	195
60909 TRIBENI RURAL MUNICIPALITY	262	3	5	0	254
60910 KAPURKOT RURAL MUNICIPALITY	206	24	5	0	177
Surkhet District	7,076	740	858	138	5,340
61001 SIMTA RURAL MUNICIPALITY	331	11	0	3	317
61002 CHINGAD RURAL MUNICIPALITY	230	39	3	0	188
61003 LEKABESHI MUNICIPALITY	374	143	46	1	184
61004 GURBHAKOT MUNICIPALITY	768	82	53	8	625
61005 BHERIGANGA MUNICIPALITY	915	44	24	20	827
61006 BIRENDRANAGAR MUNICIPALITY	3,527	325	714	101	2,387
61007 BARAHATAL RURAL MUNICIPALITY	244	11	3	3	227
61008 PANCHAPURI MUNICIPALITY	430	82	12	1	335
61009 CHAUKUNE RURAL MUNICIPALITY	257	3	3	1	250

1) NSIC stands for Nepal Standard Industrial Classification.

2) Includes Lease/contract out.

3) Includes "Not reported ", "Unknown" and so on.

Table 6-1 Number of Establishments by Section of Industrial Classification, Tenure of Business Place (Land) and Local Level.

District and Local Level	Section of NSIC ¹⁾				
	H+J				
	Transportation and Storage, Information and Communication				
	Tenure of Business Place (Land)				
	Total	Owned	Rented	Others ²⁾ (Lease+Others)	Not ²⁾ Applicable
Karnali Province					
Total	285	43	57	10	175
Municipality	187	25	41	7	114
Rural Municipality	98	18	16	3	61
601 Dolpa					
Total	14	4	5	0	5
Municipality	11	1	5	0	5
Rural Municipality	3	3	0	0	0
602 Mugu					
Total	13	2	2	0	9
Municipality	8	2	0	0	6
Rural Municipality	5	0	2	0	3
603 Humla					
Total	12	3	1	1	7
Rural Municipality	12	3	1	1	7
604 Jumla					
Total	17	2	1	0	14
Municipality	11	2	0	0	9
Rural Municipality	6	0	1	0	5
605 Kalikot					
Total	13	2	4	1	6
Municipality	9	2	3	1	3
Rural Municipality	4	0	1	0	3

1) NSIC stands for Nepal Standard Industrial Classification.

2) Includes Lease/contract out.

3) Includes "Not reported ", "Unknown" and so on.

Table 6-1 Number of Establishments by Section of Industrial Classification, Tenure of Business Place (Land) and Local Level.

District and Local Level	Section of NSIC ¹⁾				
	H+J				
	Transportation and Storage, Information and Communication				
	Tenure of Business Place (Land)				
	Total	Owned	Rented	Others ²⁾ (Lease+Others)	Not ²⁾ Applicable
606 Dailekh					
Total	44	5	1	0	38
Municipality	27	3	0	0	24
Rural Municipality	17	2	1	0	14
607 Jajarkot					
Total	19	2	3	0	14
Municipality	11	2	1	0	8
Rural Municipality	8	0	2	0	6
608 Rukum West					
Total	23	3	16	4	0
Municipality	16	3	11	2	0
Rural Municipality	7	0	5	2	0
609 Salyan					
Total	51	10	5	0	36
Municipality	31	2	3	0	26
Rural Municipality	20	8	2	0	10
610 Surkhet					
Total	79	10	19	4	46
Municipality	63	8	18	4	33
Rural Municipality	16	2	1	0	13

1) NSIC stands for Nepal Standard Industrial Classification.

2) Includes Lease/contract out.

3) Includes "Not reported ", "Unknown" and so on.

Table 6-1 Number of Establishments by Section of Industrial Classification, Tenure of Business Place (Land) and Local Level.

District and Local Level	Section of NSIC ¹⁾				
	H+J				
	Transportation and Storage, Information and Communication				
	Tenure of Business Place (Land)				
	Total	Owned	Rented	Others ²⁾ (Lease+Others)	Not ²⁾ Applicable
Dolpa District	14	4	5	0	5
60101 DOLPO BUDDHA RURAL MUNICIPALITY	3	3	0	0	0
60102 SHEY PHOKSUNDO RURAL MUNICIPALITY	0	0	0	0	0
60103 JAGADULLA RURAL MUNICIPALITY	0	0	0	0	0
60104 MUDKECHULA RURAL MUNICIPALITY	0	0	0	0	0
60105 TRIPURASUNDARI MUNICIPALITY	2	0	0	0	2
60106 THULIBHERI MUNICIPALITY	9	1	5	0	3
60107 KAIKE RURAL MUNICIPALITY	0	0	0	0	0
60108 CHHARKA TANGSONG RURAL MUNICIPALITY	0	0	0	0	0
Mugu District	13	2	2	0	9
60201 MUGUMAKARMAROG RURAL MUNICIPALITY	1	0	0	0	1
60202 CHHAYANATH RARA MUNICIPALITY	8	2	0	0	6
60203 SORU RURAL MUNICIPALITY	2	0	2	0	0
60204 KHATYAD RURAL MUNICIPALITY	2	0	0	0	2
Humla District	12	3	1	1	7
60301 CHANKHELI RURAL MUNICIPALITY	0	0	0	0	0
60302 KHARPUNATH RURAL MUNICIPALITY	0	0	0	0	0
60303 SIMKOT RURAL MUNICIPALITY	6	3	0	1	2
60304 NAMKHA RURAL MUNICIPALITY	3	0	0	0	3
60305 SARKEGAD RURAL MUNICIPALITY	1	0	0	0	1
60306 ADANCHULI RURAL MUNICIPALITY	2	0	1	0	1
60307 TANJAKOT RURAL MUNICIPALITY	0	0	0	0	0
Jumla District	17	2	1	0	14
60401 PATARASI RURAL MUNICIPALITY	1	0	0	0	1
60402 KANAKA SUNDARI RURAL MUNICIPALITY	2	0	0	0	2
60403 SINJA RURAL MUNICIPALITY	2	0	1	0	1
60404 CHANDANNATH MUNICIPALITY	11	2	0	0	9
60405 GUTHICHAUR RURAL MUNICIPALITY	0	0	0	0	0
60406 TATOPANI RURAL MUNICIPALITY	0	0	0	0	0
60407 TILA RURAL MUNICIPALITY	0	0	0	0	0
60408 HIMA RURAL MUNICIPALITY	1	0	0	0	1
Kalikot District	13	2	4	1	6
60501 PALATA RURAL MUNICIPALITY	2	0	1	0	1
60502 PACHAL JHARANA RURAL MUNICIPALITY	0	0	0	0	0
60503 RASKOT MUNICIPALITY	1	0	1	0	0
60504 SANNA TRIBENI RURAL MUNICIPALITY	0	0	0	0	0
60505 NARAHARINATH RURAL MUNICIPALITY	2	0	0	0	2
60506 KHANDACHAKRA MUNICIPALITY	6	2	1	1	2
60507 TILAGUPHA MUNICIPALITY	2	0	1	0	1
60508 MAHAWAI RURAL MUNICIPALITY	0	0	0	0	0
60509 SHUVA KALIKA RURAL MUNICIPALITY	0	0	0	0	0
Dailekh District	44	5	1	0	38
60601 NAUMULE RURAL MUNICIPALITY	1	0	0	0	1
60602 MAHABU RURAL MUNICIPALITY	4	0	0	0	4
60603 BHAIRABI RURAL MUNICIPALITY	0	0	0	0	0
60604 THANTIKANDH RURAL MUNICIPALITY	3	2	0	0	1
60605 AATHBIS MUNICIPALITY	3	0	0	0	3
60606 CHAMUNDA BINDRASAINI MUNICIPALITY	4	1	0	0	3
60607 DULLU MUNICIPALITY	12	0	0	0	12
60608 NARAYAN MUNICIPALITY	8	2	0	0	6
60609 BHAGAWATIMAI RURAL MUNICIPALITY	3	0	0	0	3
60610 DUNGESHWOR RURAL MUNICIPALITY	4	0	1	0	3
60611 GURANS RURAL MUNICIPALITY	2	0	0	0	2
Jajarkot District	19	2	3	0	14
60701 BAREKOT RURAL MUNICIPALITY	1	0	1	0	0
60702 KUSE RURAL MUNICIPALITY	2	0	1	0	1
60703 JUNICHANDE RURAL MUNICIPALITY	2	0	0	0	2
60704 CHHEDAGAD MUNICIPALITY	1	0	0	0	1
60705 SHIVALAYA RURAL MUNICIPALITY	3	0	0	0	3
60706 BHERI MALIKA MUNICIPALITY	7	2	1	0	4
60707 NALAGAD MUNICIPALITY	3	0	0	0	3

1) NSIC stands for Nepal Standard Industrial Classification.

2) Includes Lease/contract out.

3) Includes "Not reported ", "Unknown" and so on.

Table 6-1 Number of Establishments by Section of Industrial Classification, Tenure of Business Place (Land) and Local Level.

District and Local Level	Section of NSIC ¹⁾				
	H+J				
	Transportation and Storage, Information and Communication				
	Tenure of Business Place (Land)				
	Total	Owned	Rented	Others ²⁾ (Lease+Others)	Not ²⁾ Applicable
Rukum West District	23	3	16	4	0
60801 AATHABISAKOT MUNICIPALITY	1	0	1	0	0
60802 SANIBHERI RURAL MUNICIPALITY	3	0	3	0	0
60803 BANPHIKOT RURAL MUNICIPALITY	3	0	1	2	0
60804 MUSIKOT MUNICIPALITY	12	3	9	0	0
60805 TRIBENI RURAL MUNICIPALITY	1	0	1	0	0
60806 CHAURJAHARI MUNICIPALITY	3	0	1	2	0
Salyan District	51	10	5	0	36
60901 DARMA RURAL MUNICIPALITY	1	0	1	0	0
60902 KUMAKH RURAL MUNICIPALITY	4	3	0	0	1
60903 BANAGAD KUPINDE MUNICIPALITY	5	0	0	0	5
60904 SHIDHA KUMAKHA RURAL MUNICIPALITY	0	0	0	0	0
60905 BAGACHOUR MUNICIPALITY	7	0	1	0	6
60906 CHHATRESHWORI RURAL MUNICIPALITY	3	1	0	0	2
60907 SHARADA MUNICIPALITY	19	2	2	0	15
60908 KALIMATI RURAL MUNICIPALITY	6	4	0	0	2
60909 TRIBENI RURAL MUNICIPALITY	2	0	0	0	2
60910 KAPURKOT RURAL MUNICIPALITY	4	0	1	0	3
Surkhet District	79	10	19	4	46
61001 SIMTA RURAL MUNICIPALITY	5	1	1	0	3
61002 CHINGAD RURAL MUNICIPALITY	4	0	0	0	4
61003 LEKABESHI MUNICIPALITY	4	0	0	2	2
61004 GURBHAKOT MUNICIPALITY	8	0	1	2	5
61005 BHERIGANGA MUNICIPALITY	6	0	0	0	6
61006 BIRENDRANAGAR MUNICIPALITY	37	6	17	0	14
61007 BARAHATAL RURAL MUNICIPALITY	3	0	0	0	3
61008 PANCHAPURI MUNICIPALITY	8	2	0	0	6
61009 CHAUKUNE RURAL MUNICIPALITY	4	1	0	0	3

1) NSIC stands for Nepal Standard Industrial Classification.

2) Includes Lease/contract out.

3) Includes "Not reported ", "Unknown" and so on.

Table 6-1 Number of Establishments by Section of Industrial Classification, Tenure of Business Place (Land) and Local Level.

District and Local Level	Section of NSIC ¹⁾				
	I				
	Accommodation and Food Service				
	Tenure of Business Place (Land)				
	Total	Owned	Rented	Others ²⁾ (Lease+Others)	Not ²⁾ Applicable
Karnali Province					
Total	6,235	1,073	977	80	4,105
Municipality	4,025	581	764	62	2,618
Rural Municipality	2,210	492	213	18	1,487
601 Dolpa					
Total	237	162	33	2	40
Municipality	115	55	21	0	39
Rural Municipality	122	107	12	2	1
602 Mugu					
Total	468	121	25	13	309
Municipality	264	49	19	1	195
Rural Municipality	204	72	6	12	114
603 Humla					
Total	349	121	19	0	209
Rural Municipality	349	121	19	0	209
604 Jumla					
Total	432	11	6	0	415
Municipality	174	5	1	0	168
Rural Municipality	258	6	5	0	247
605 Kalikot					
Total	414	118	71	1	224
Municipality	293	67	54	0	172
Rural Municipality	121	51	17	1	52

1) NSIC stands for Nepal Standard Industrial Classification.

2) Includes Lease/contract out.

3) Includes "Not reported ", "Unknown" and so on.

Table 6-1 Number of Establishments by Section of Industrial Classification, Tenure of Business Place (Land) and Local Level.

District and Local Level	Section of NSIC ¹⁾				
	I				
	Accommodation and Food Service				
	Tenure of Business Place (Land)				
	Total	Owned	Rented	Others ²⁾ (Lease+Others)	Not ²⁾ Applicable
606 Dailekh					
Total	1,124	82	32	22	988
Municipality	685	68	28	21	568
Rural Municipality	439	14	4	1	420
607 Jajarkot					
Total	369	27	7	0	335
Municipality	278	8	4	0	266
Rural Municipality	91	19	3	0	69
608 Rukum West					
Total	560	164	386	4	6
Municipality	425	123	293	3	6
Rural Municipality	135	41	93	1	0
609 Salyan					
Total	673	98	107	7	461
Municipality	414	46	55	6	307
Rural Municipality	259	52	52	1	154
610 Surkhet					
Total	1,609	169	291	31	1,118
Municipality	1,377	160	289	31	897
Rural Municipality	232	9	2	0	221

1) NSIC stands for Nepal Standard Industrial Classification.

2) Includes Lease/contract out.

3) Includes "Not reported ", "Unknown" and so on.

Table 6-1 Number of Establishments by Section of Industrial Classification, Tenure of Business Place (Land) and Local Level.

District and Local Level	Section of NSIC ¹⁾				
	I				
	Accommodation and Food Service				
	Tenure of Business Place (Land)				
	Total	Owned	Rented	Others ²⁾ (Lease+Others)	Not ²⁾ Applicable
Dolpa District	237	162	33	2	40
60101 DOLPO BUDDHA RURAL MUNICIPALITY	59	55	3	0	1
60102 SHEY PHOKSUNDO RURAL MUNICIPALITY	25	24	1	0	0
60103 JAGADULLA RURAL MUNICIPALITY	1	1	0	0	0
60104 MUDKECHULA RURAL MUNICIPALITY	0	0	0	0	0
60105 TRIPURASUNDARI MUNICIPALITY	69	47	5	0	17
60106 THULIBHERI MUNICIPALITY	46	8	16	0	22
60107 KAIKE RURAL MUNICIPALITY	23	13	8	2	0
60108 CHHARKA TANGSONG RURAL MUNICIPALITY	14	14	0	0	0
Mugu District	468	121	25	13	309
60201 MUGUMAKARMAROG RURAL MUNICIPALITY	59	10	2	5	42
60202 CHHAYANATH RARA MUNICIPALITY	264	49	19	1	195
60203 SORU RURAL MUNICIPALITY	46	36	2	0	8
60204 KHATYAD RURAL MUNICIPALITY	99	26	2	7	64
Humla District	349	121	19	0	209
60301 CHANKHELI RURAL MUNICIPALITY	28	12	3	0	13
60302 KHARPUNATH RURAL MUNICIPALITY	45	17	4	0	24
60303 SIMKOT RURAL MUNICIPALITY	103	25	3	0	75
60304 NAMKHA RURAL MUNICIPALITY	94	38	2	0	54
60305 SARKEGAD RURAL MUNICIPALITY	35	20	0	0	15
60306 ADANCHULI RURAL MUNICIPALITY	29	6	6	0	17
60307 TANJAKOT RURAL MUNICIPALITY	15	3	1	0	11
Jumla District	432	11	6	0	415
60401 PATARASI RURAL MUNICIPALITY	31	1	1	0	29
60402 KANAKA SUNDARI RURAL MUNICIPALITY	74	3	1	0	70
60403 SINJA RURAL MUNICIPALITY	30	1	2	0	27
60404 CHANDANNATH MUNICIPALITY	174	5	1	0	168
60405 GUTHICHAUR RURAL MUNICIPALITY	23	1	0	0	22
60406 TATOPANI RURAL MUNICIPALITY	18	0	0	0	18
60407 TILA RURAL MUNICIPALITY	39	0	1	0	38
60408 HIMA RURAL MUNICIPALITY	43	0	0	0	43
Kalikot District	414	118	71	1	224
60501 PALATA RURAL MUNICIPALITY	4	2	0	0	2
60502 PACHAL JHARANA RURAL MUNICIPALITY	25	7	1	1	16
60503 RASKOT MUNICIPALITY	20	13	7	0	0
60504 SANNI TRIBENI RURAL MUNICIPALITY	14	10	2	0	2
60505 NARAHARINATH RURAL MUNICIPALITY	30	7	11	0	12
60506 KHANDACHAKRA MUNICIPALITY	193	26	16	0	151
60507 TILAGUPHA MUNICIPALITY	80	28	31	0	21
60508 MAHAWAI RURAL MUNICIPALITY	22	11	0	0	11
60509 SHUVA KALIKA RURAL MUNICIPALITY	26	14	3	0	9
Dailekh District	1,124	82	32	22	988
60601 NAUMULE RURAL MUNICIPALITY	61	3	0	0	58
60602 MAHABU RURAL MUNICIPALITY	24	0	2	0	22
60603 BHAIRABI RURAL MUNICIPALITY	80	0	0	0	80
60604 THANTIKANDH RURAL MUNICIPALITY	42	10	0	0	32
60605 AATHBIS MUNICIPALITY	169	35	14	17	103
60606 CHAMUNDA BINDRASAINI MUNICIPALITY	110	2	1	4	103
60607 DULLU MUNICIPALITY	171	13	6	0	152
60608 NARAYAN MUNICIPALITY	235	18	7	0	210
60609 BHAGAWATIMAI RURAL MUNICIPALITY	34	0	0	0	34
60610 DUNGESHWOR RURAL MUNICIPALITY	71	1	2	0	68
60611 GURANS RURAL MUNICIPALITY	127	0	0	1	126
Jajarkot District	369	27	7	0	335
60701 BAREKOT RURAL MUNICIPALITY	37	16	3	0	18
60702 KUSE RURAL MUNICIPALITY	8	0	0	0	8
60703 JUNICHANDE RURAL MUNICIPALITY	7	1	0	0	6
60704 CHHEDAGAD MUNICIPALITY	78	0	3	0	75
60705 SHIVALAYA RURAL MUNICIPALITY	39	2	0	0	37
60706 BHERI MALIKA MUNICIPALITY	126	7	1	0	118
60707 NALAGAD MUNICIPALITY	74	1	0	0	73

1) NSIC stands for Nepal Standard Industrial Classification.

2) Includes Lease/contract out.

3) Includes "Not reported ", "Unknown" and so on.

Table 6-1 Number of Establishments by Section of Industrial Classification, Tenure of Business Place (Land) and Local Level.

District and Local Level	Section of NSIC ¹⁾				
	I				
	Accommodation and Food Service				
	Tenure of Business Place (Land)				
	Total	Owned	Rented	Others ²⁾ (Lease+Others)	Not ²⁾ Applicable
Rukum West District	560	164	386	4	6
60801 AATHABISAKOT MUNICIPALITY	86	21	65	0	0
60802 SANIBHERI RURAL MUNICIPALITY	35	10	25	0	0
60803 BANPHIKOT RURAL MUNICIPALITY	36	19	16	1	0
60804 MUSIKOT MUNICIPALITY	238	56	178	1	3
60805 TRIBENI RURAL MUNICIPALITY	64	12	52	0	0
60806 CHAURJAHARI MUNICIPALITY	101	46	50	2	3
Salyan District	673	98	107	7	461
60901 DARMA RURAL MUNICIPALITY	28	8	19	0	1
60902 KUMAKH RURAL MUNICIPALITY	26	6	4	0	16
60903 BANAGAD KUPINDE MUNICIPALITY	84	13	25	1	45
60904 SHIDHA KUMAKHA RURAL MUNICIPALITY	33	8	7	1	17
60905 BAGACHOUR MUNICIPALITY	161	10	18	0	133
60906 CHHATRESHWORI RURAL MUNICIPALITY	41	9	12	0	20
60907 SHARADA MUNICIPALITY	169	23	12	5	129
60908 KALIMATI RURAL MUNICIPALITY	37	10	7	0	20
60909 TRIBENI RURAL MUNICIPALITY	54	1	1	0	52
60910 KAPURKOT RURAL MUNICIPALITY	40	10	2	0	28
Surkhet District	1,609	169	291	31	1,118
61001 SIMTA RURAL MUNICIPALITY	59	3	0	0	56
61002 CHINGAD RURAL MUNICIPALITY	26	3	1	0	22
61003 LEKABESHI MUNICIPALITY	79	20	9	2	48
61004 GURBHAKOT MUNICIPALITY	195	35	31	6	123
61005 BHERIGANGA MUNICIPALITY	165	18	8	1	138
61006 BIRENDRANAGAR MUNICIPALITY	855	68	237	22	528
61007 BARAHATAL RURAL MUNICIPALITY	76	2	0	0	74
61008 PANCHAPURI MUNICIPALITY	83	19	4	0	60
61009 CHAUKUNE RURAL MUNICIPALITY	71	1	1	0	69

1) NSIC stands for Nepal Standard Industrial Classification.

2) Includes Lease/contract out.

3) Includes "Not reported ", "Unknown" and so on.

Table 6-1 Number of Establishments by Section of Industrial Classification, Tenure of Business Place (Land) and Local Level.

District and Local Level	Section of NSIC ¹⁾				
	K				
	Financial and Insurance				
	Tenure of Business Place (Land)				
	Total	Owned	Rented	Others ²⁾ (Lease+Others)	Not ²⁾ Applicable
Karnali Province					
Total	706	41	130	16	519
Municipality	454	26	111	10	307
Rural Municipality	252	15	19	6	212
601 Dolpa					
Total	5	0	2	0	3
Municipality	5	0	2	0	3
Rural Municipality	0	0	0	0	0
602 Mugu					
Total	68	6	4	0	58
Municipality	19	1	4	0	14
Rural Municipality	49	5	0	0	44
603 Humla					
Total	29	1	2	0	26
Rural Municipality	29	1	2	0	26
604 Jumla					
Total	76	1	0	0	75
Municipality	32	1	0	0	31
Rural Municipality	44	0	0	0	44
605 Kalikot					
Total	25	2	12	1	10
Municipality	22	2	11	1	8
Rural Municipality	3	0	1	0	2

1) NSIC stands for Nepal Standard Industrial Classification.

2) Includes Lease/contract out.

3) Includes "Not reported ", "Unknown" and so on.

Table 6-1 Number of Establishments by Section of Industrial Classification, Tenure of Business Place (Land) and Local Level.

District and Local Level	Section of NSIC ¹⁾				
	K				
	Financial and Insurance				
	Tenure of Business Place (Land)				
	Total	Owned	Rented	Others ²⁾ (Lease+Others)	Not ²⁾ Applicable
606 Dailekh					
Total	84	4	8	0	72
Municipality	47	1	4	0	42
Rural Municipality	37	3	4	0	30
607 Jajarkot					
Total	41	3	3	0	35
Municipality	37	2	3	0	32
Rural Municipality	4	1	0	0	3
608 Rukum West					
Total	81	8	49	7	17
Municipality	51	5	40	3	3
Rural Municipality	30	3	9	4	14
609 Salyan					
Total	111	6	7	4	94
Municipality	69	4	4	2	59
Rural Municipality	42	2	3	2	35
610 Surkhet					
Total	186	10	43	4	129
Municipality	172	10	43	4	115
Rural Municipality	14	0	0	0	14

1) NSIC stands for Nepal Standard Industrial Classification.

2) Includes Lease/contract out.

3) Includes "Not reported ", "Unknown" and so on.

Table 6-1 Number of Establishments by Section of Industrial Classification, Tenure of Business Place (Land) and Local Level.

District and Local Level	Section of NSIC ¹⁾				
	K				
	Financial and Insurance				
	Tenure of Business Place (Land)				
	Total	Owned	Rented	Others ²⁾ (Lease+Others)	Not ²⁾ Applicable
Dolpa District	5	0	2	0	3
60101 DOLPO BUDDHA RURAL MUNICIPALITY	0	0	0	0	0
60102 SHEY PHOKSUNDO RURAL MUNICIPALITY	0	0	0	0	0
60103 JAGADULLA RURAL MUNICIPALITY	0	0	0	0	0
60104 MUDKECHULA RURAL MUNICIPALITY	0	0	0	0	0
60105 TRIPURASUNDARI MUNICIPALITY	0	0	0	0	0
60106 THULIBHERI MUNICIPALITY	5	0	2	0	3
60107 KAIKE RURAL MUNICIPALITY	0	0	0	0	0
60108 CHHARKA TANGSONG RURAL MUNICIPALITY	0	0	0	0	0
Mugu District	68	6	4	0	58
60201 MUGUMAKARMAROG RURAL MUNICIPALITY	0	0	0	0	0
60202 CHHAYANATH RARA MUNICIPALITY	19	1	4	0	14
60203 SORU RURAL MUNICIPALITY	1	0	0	0	1
60204 KHATYAD RURAL MUNICIPALITY	48	5	0	0	43
Humla District	29	1	2	0	26
60301 CHANKHELI RURAL MUNICIPALITY	1	1	0	0	0
60302 KHARPUNATH RURAL MUNICIPALITY	1	0	0	0	1
60303 SIMKOT RURAL MUNICIPALITY	12	0	2	0	10
60304 NAMKHA RURAL MUNICIPALITY	1	0	0	0	1
60305 SARKEGAD RURAL MUNICIPALITY	3	0	0	0	3
60306 ADANCHULI RURAL MUNICIPALITY	10	0	0	0	10
60307 TANJAKOT RURAL MUNICIPALITY	1	0	0	0	1
Jumla District	76	1	0	0	75
60401 PATARASI RURAL MUNICIPALITY	4	0	0	0	4
60402 KANAKA SUNDARI RURAL MUNICIPALITY	7	0	0	0	7
60403 SINJA RURAL MUNICIPALITY	18	0	0	0	18
60404 CHANDANNATH MUNICIPALITY	32	1	0	0	31
60405 GUTHICHAUR RURAL MUNICIPALITY	3	0	0	0	3
60406 TATOPANI RURAL MUNICIPALITY	2	0	0	0	2
60407 TILA RURAL MUNICIPALITY	8	0	0	0	8
60408 HIMA RURAL MUNICIPALITY	2	0	0	0	2
Kalikot District	25	2	12	1	10
60501 PALATA RURAL MUNICIPALITY	1	0	0	0	1
60502 PACHAL JHARANA RURAL MUNICIPALITY	0	0	0	0	0
60503 RASKOT MUNICIPALITY	2	0	2	0	0
60504 SANNI TRIBENI RURAL MUNICIPALITY	0	0	0	0	0
60505 NARAHARINATH RURAL MUNICIPALITY	0	0	0	0	0
60506 KHANDACHAKRA MUNICIPALITY	13	0	6	1	6
60507 TILAGUPHA MUNICIPALITY	7	2	3	0	2
60508 MAHAWAI RURAL MUNICIPALITY	0	0	0	0	0
60509 SHUVA KALIKA RURAL MUNICIPALITY	2	0	1	0	1
Dailekh District	84	4	8	0	72
60601 NAUMULE RURAL MUNICIPALITY	7	0	0	0	7
60602 MAHABU RURAL MUNICIPALITY	1	0	0	0	1
60603 BHAIRABI RURAL MUNICIPALITY	6	0	0	0	6
60604 THANTIKANDH RURAL MUNICIPALITY	3	0	0	0	3
60605 AATHBIS MUNICIPALITY	5	0	2	0	3
60606 CHAMUNDA BINDRASAINI MUNICIPALITY	2	0	0	0	2
60607 DULLU MUNICIPALITY	12	0	1	0	11
60608 NARAYAN MUNICIPALITY	28	1	1	0	26
60609 BHAGAWATIMAI RURAL MUNICIPALITY	5	0	0	0	5
60610 DUNGESHWOR RURAL MUNICIPALITY	7	0	3	0	4
60611 GURANS RURAL MUNICIPALITY	8	3	1	0	4
Jajarkot District	41	3	3	0	35
60701 BAREKOT RURAL MUNICIPALITY	0	0	0	0	0
60702 KUSE RURAL MUNICIPALITY	1	0	0	0	1
60703 JUNICHANDE RURAL MUNICIPALITY	0	0	0	0	0
60704 CHHEDAGAD MUNICIPALITY	1	0	1	0	0
60705 SHIVALAYA RURAL MUNICIPALITY	3	1	0	0	2
60706 BHERI MALIKA MUNICIPALITY	36	2	2	0	32
60707 NALAGAD MUNICIPALITY	0	0	0	0	0

1) NSIC stands for Nepal Standard Industrial Classification.

2) Includes Lease/contract out.

3) Includes "Not reported ", "Unknown" and so on.

Table 6-1 Number of Establishments by Section of Industrial Classification, Tenure of Business Place (Land) and Local Level.

District and Local Level	Section of NSIC ¹⁾				
	K				
	Financial and Insurance				
	Tenure of Business Place (Land)				
	Total	Owned	Rented	Others ²⁾ (Lease+Others)	Not ²⁾ Applicable
Rukum West District	81	8	49	7	17
60801 AATHABISAKOT MUNICIPALITY	7	0	7	0	0
60802 SANIBHERI RURAL MUNICIPALITY	23	0	5	4	14
60803 BANPHIKOT RURAL MUNICIPALITY	1	0	1	0	0
60804 MUSIKOT MUNICIPALITY	35	3	26	3	3
60805 TRIBENI RURAL MUNICIPALITY	6	3	3	0	0
60806 CHAURJAHARI MUNICIPALITY	9	2	7	0	0
Salyan District	111	6	7	4	94
60901 DARMA RURAL MUNICIPALITY	3	1	0	1	1
60902 KUMAKH RURAL MUNICIPALITY	10	1	0	0	9
60903 BANAGAD KUPINDE MUNICIPALITY	7	1	0	0	6
60904 SHIDHA KUMAKHA RURAL MUNICIPALITY	3	0	1	0	2
60905 BAGACHOUR MUNICIPALITY	16	0	1	0	15
60906 CHHATRESHWORI RURAL MUNICIPALITY	3	0	0	0	3
60907 SHARADA MUNICIPALITY	46	3	3	2	38
60908 KALIMATI RURAL MUNICIPALITY	7	0	0	0	7
60909 TRIBENI RURAL MUNICIPALITY	10	0	1	0	9
60910 KAPURKOT RURAL MUNICIPALITY	6	0	1	1	4
Surkhet District	186	10	43	4	129
61001 SIMTA RURAL MUNICIPALITY	2	0	0	0	2
61002 CHINGAD RURAL MUNICIPALITY	2	0	0	0	2
61003 LEKABESHI MUNICIPALITY	11	3	1	0	7
61004 GURBHAKOT MUNICIPALITY	19	2	0	0	17
61005 BHERIGANGA MUNICIPALITY	20	1	0	0	19
61006 BIRENDRANAGAR MUNICIPALITY	109	4	42	4	59
61007 BARAHATAL RURAL MUNICIPALITY	5	0	0	0	5
61008 PANCHAPURI MUNICIPALITY	13	0	0	0	13
61009 CHAUKUNE RURAL MUNICIPALITY	5	0	0	0	5

1) NSIC stands for Nepal Standard Industrial Classification.

2) Includes Lease/contract out.

3) Includes "Not reported ", "Unknown" and so on.

Table 6-1 Number of Establishments by Section of Industrial Classification, Tenure of Business Place (Land) and Local Level.

District and Local Level	Section of NSIC ¹⁾				
	P				
	Education				
	Tenure of Business Place (Land)				
	Total	Owned	Rented	Others ²⁾ (Lease+Others)	Not ²⁾ Applicable
Karnali Province					
Total	3,374	2,938	203	50	183
Municipality	1,609	1,330	142	17	120
Rural Municipality	1,765	1,608	61	33	63
601 Dolpa					
Total	93	83	4	1	5
Municipality	56	49	3	0	4
Rural Municipality	37	34	1	1	1
602 Mugu					
Total	142	131	3	0	8
Municipality	48	46	1	0	1
Rural Municipality	94	85	2	0	7
603 Humla					
Total	146	139	2	0	5
Rural Municipality	146	139	2	0	5
604 Jumla					
Total	199	166	15	3	15
Municipality	28	21	3	1	3
Rural Municipality	171	145	12	2	12
605 Kalikot					
Total	310	300	4	0	6
Municipality	120	112	2	0	6
Rural Municipality	190	188	2	0	0

1) NSIC stands for Nepal Standard Industrial Classification.

2) Includes Lease/contract out.

3) Includes "Not reported ", "Unknown" and so on.

Table 6-1 Number of Establishments by Section of Industrial Classification, Tenure of Business Place (Land) and Local Level.

District and Local Level	Section of NSIC ¹⁾				
	P				
	Education				
	Tenure of Business Place (Land)				
	Total	Owned	Rented	Others ²⁾ (Lease+Others)	Not ²⁾ Applicable
606 Dailekh					
Total	543	481	27	1	34
Municipality	251	217	16	1	17
Rural Municipality	292	264	11	0	17
607 Jajarkot					
Total	416	383	15	1	17
Municipality	221	199	10	0	12
Rural Municipality	195	184	5	1	5
608 Rukum West					
Total	339	295	41	3	0
Municipality	192	160	29	3	0
Rural Municipality	147	135	12	0	0
609 Salyan					
Total	521	423	26	34	38
Municipality	243	192	16	6	29
Rural Municipality	278	231	10	28	9
610 Surkhet					
Total	665	537	66	7	55
Municipality	450	334	62	6	48
Rural Municipality	215	203	4	1	7

1) NSIC stands for Nepal Standard Industrial Classification.

2) Includes Lease/contract out.

3) Includes "Not reported ", "Unknown" and so on.

Table 6-1 Number of Establishments by Section of Industrial Classification, Tenure of Business Place (Land) and Local Level.

District and Local Level	Section of NSIC ¹⁾				
	P				
	Education				
	Tenure of Business Place (Land)				
	Total	Owned	Rented	Others ²⁾ (Lease+Others)	Not ²⁾ Applicable
Dolpa District	93	83	4	1	5
60101 DOLPO BUDDHA RURAL MUNICIPALITY	3	3	0	0	0
60102 SHEY PHOKSUNDO RURAL MUNICIPALITY	10	9	0	1	0
60103 JAGADULLA RURAL MUNICIPALITY	5	4	0	0	1
60104 MUDKECHULA RURAL MUNICIPALITY	3	3	0	0	0
60105 TRIPURASUNDARI MUNICIPALITY	33	30	1	0	2
60106 THULIBHERI MUNICIPALITY	23	19	2	0	2
60107 KAIKE RURAL MUNICIPALITY	11	11	0	0	0
60108 CHHARKA TANGSONG RURAL MUNICIPALITY	5	4	1	0	0
Mugu District	142	131	3	0	8
60201 MUGUMAKARMAROG RURAL MUNICIPALITY	14	14	0	0	0
60202 CHHAYANATH RARA MUNICIPALITY	48	46	1	0	1
60203 SORU RURAL MUNICIPALITY	38	34	1	0	3
60204 KHATYAD RURAL MUNICIPALITY	42	37	1	0	4
Humla District	146	139	2	0	5
60301 CHANKHELI RURAL MUNICIPALITY	22	22	0	0	0
60302 KHARPUNATH RURAL MUNICIPALITY	16	16	0	0	0
60303 SIMKOT RURAL MUNICIPALITY	23	21	2	0	0
60304 NAMKHA RURAL MUNICIPALITY	16	16	0	0	0
60305 SARKEGAD RURAL MUNICIPALITY	28	26	0	0	2
60306 ADANCHULI RURAL MUNICIPALITY	24	21	0	0	3
60307 TANJAKOT RURAL MUNICIPALITY	17	17	0	0	0
Jumla District	199	166	15	3	15
60401 PATARASI RURAL MUNICIPALITY	23	16	3	2	2
60402 KANAKA SUNDARI RURAL MUNICIPALITY	29	24	1	0	4
60403 SINJA RURAL MUNICIPALITY	26	23	3	0	0
60404 CHANDANNATH MUNICIPALITY	28	21	3	1	3
60405 GUTHICHAUR RURAL MUNICIPALITY	10	8	1	0	1
60406 TATOPANI RURAL MUNICIPALITY	28	26	2	0	0
60407 TILA RURAL MUNICIPALITY	33	28	0	0	5
60408 HIMA RURAL MUNICIPALITY	22	20	2	0	0
Kalikot District	310	300	4	0	6
60501 PALATA RURAL MUNICIPALITY	33	33	0	0	0
60502 PACHAL JHARANA RURAL MUNICIPALITY	26	26	0	0	0
60503 RASKOT MUNICIPALITY	31	31	0	0	0
60504 SANNI TRIBENI RURAL MUNICIPALITY	28	28	0	0	0
60505 NARAHARINATH RURAL MUNICIPALITY	44	44	0	0	0
60506 KHANDACHAKRA MUNICIPALITY	45	39	1	0	5
60507 TILAGUPHA MUNICIPALITY	44	42	1	0	1
60508 MAHAWAI RURAL MUNICIPALITY	25	25	0	0	0
60509 SHUVA KALIKA RURAL MUNICIPALITY	34	32	2	0	0
Dailekh District	543	481	27	1	34
60601 NAUMULE RURAL MUNICIPALITY	48	46	2	0	0
60602 MAHABU RURAL MUNICIPALITY	38	34	1	0	3
60603 BHAIRABI RURAL MUNICIPALITY	48	36	1	0	11
60604 THANTIKANDH RURAL MUNICIPALITY	42	41	1	0	0
60605 AATHBIS MUNICIPALITY	68	61	5	1	1
60606 CHAMUNDA BINDRASAINI MUNICIPALITY	58	53	2	0	3
60607 DULLU MUNICIPALITY	63	58	1	0	4
60608 NARAYAN MUNICIPALITY	62	45	8	0	9
60609 BHAGAWATIMAI RURAL MUNICIPALITY	35	34	0	0	1
60610 DUNGESHWOR RURAL MUNICIPALITY	34	29	4	0	1
60611 GURANS RURAL MUNICIPALITY	47	44	2	0	1
Jajarkot District	416	383	15	1	17
60701 BAREKOT RURAL MUNICIPALITY	55	48	5	1	1
60702 KUSE RURAL MUNICIPALITY	41	38	0	0	3
60703 JUNICHANDE RURAL MUNICIPALITY	55	55	0	0	0
60704 CHHEDAGAD MUNICIPALITY	87	84	3	0	0
60705 SHIVALAYA RURAL MUNICIPALITY	44	43	0	0	1
60706 BHERI MALIKA MUNICIPALITY	69	54	7	0	8
60707 NALAGAD MUNICIPALITY	65	61	0	0	4

1) NSIC stands for Nepal Standard Industrial Classification.

2) Includes Lease/contract out.

3) Includes "Not reported ", "Unknown" and so on.

Table 6-1 Number of Establishments by Section of Industrial Classification, Tenure of Business Place (Land) and Local Level.

District and Local Level	Section of NSIC ¹⁾				
	P				
	Education				
	Tenure of Business Place (Land)				
	Total	Owned	Rented	Others ²⁾ (Lease+Others)	Not ²⁾ Applicable
Rukum West District	339	295	41	3	0
60801 AATHABISAKOT MUNICIPALITY	57	53	4	0	0
60802 SANIBHERI RURAL MUNICIPALITY	52	47	5	0	0
60803 BANPHIKOT RURAL MUNICIPALITY	49	47	2	0	0
60804 MUSIKOT MUNICIPALITY	83	60	20	3	0
60805 TRIBENI RURAL MUNICIPALITY	46	41	5	0	0
60806 CHAURJAHARI MUNICIPALITY	52	47	5	0	0
Salyan District	521	423	26	34	38
60901 DARMA RURAL MUNICIPALITY	39	38	1	0	0
60902 KUMAKH RURAL MUNICIPALITY	51	49	2	0	0
60903 BANAGAD KUPINDE MUNICIPALITY	71	64	4	2	1
60904 SHIDHA KUMAKHA RURAL MUNICIPALITY	26	19	2	0	5
60905 BAGACHOUR MUNICIPALITY	96	68	7	1	20
60906 CHHATRESHWORI RURAL MUNICIPALITY	44	43	1	0	0
60907 SHARADA MUNICIPALITY	76	60	5	3	8
60908 KALIMATI RURAL MUNICIPALITY	56	23	1	28	4
60909 TRIBENI RURAL MUNICIPALITY	35	33	2	0	0
60910 KAPURKOT RURAL MUNICIPALITY	27	26	1	0	0
Surkhet District	665	537	66	7	55
61001 SIMTA RURAL MUNICIPALITY	71	67	2	0	2
61002 CHINGAD RURAL MUNICIPALITY	42	41	0	0	1
61003 LEKABESHI MUNICIPALITY	57	49	1	2	5
61004 GURBHAKOT MUNICIPALITY	87	73	6	0	8
61005 BHERIGANGA MUNICIPALITY	66	53	5	0	8
61006 BIRENDRANAGAR MUNICIPALITY	184	105	49	4	26
61007 BARAHATAL RURAL MUNICIPALITY	52	49	1	0	2
61008 PANCHAPURI MUNICIPALITY	56	54	1	0	1
61009 CHAUKUNE RURAL MUNICIPALITY	50	46	1	1	2

1) NSIC stands for Nepal Standard Industrial Classification.

2) Includes Lease/contract out.

3) Includes "Not reported ", "Unknown" and so on.

Table 6-1 Number of Establishments by Section of Industrial Classification, Tenure of Business Place (Land) and Local Level.

District and Local Level	Section of NSIC ¹⁾				
	Q				
	Human Health and Social Work				
	Tenure of Business Place (Land)				
	Total	Owned	Rented	Others ²⁾ (Lease+Others)	Not ²⁾ Applicable
Karnali Province					
Total	1,155	391	101	23	640
Municipality	462	147	49	5	261
Rural Municipality	693	244	52	18	379
601 Dolpa					
Total	20	16	3	1	0
Municipality	8	7	1	0	0
Rural Municipality	12	9	2	1	0
602 Mugu					
Total	54	25	5	0	24
Municipality	18	6	2	0	10
Rural Municipality	36	19	3	0	14
603 Humla					
Total	84	32	10	2	40
Rural Municipality	84	32	10	2	40
604 Jumla					
Total	103	29	2	0	72
Municipality	13	5	1	0	7
Rural Municipality	90	24	1	0	65
605 Kalikot					
Total	82	44	14	1	23
Municipality	29	15	7	0	7
Rural Municipality	53	29	7	1	16

1) NSIC stands for Nepal Standard Industrial Classification.

2) Includes Lease/contract out.

3) Includes "Not reported ", "Unknown" and so on.

Table 6-1 Number of Establishments by Section of Industrial Classification, Tenure of Business Place (Land) and Local Level.

District and Local Level	Section of NSIC ¹⁾				
	Q				
	Human Health and Social Work				
	Tenure of Business Place (Land)				
	Total	Owned	Rented	Others ²⁾ (Lease+Others)	Not ²⁾ Applicable
606 Dailekh					
Total	216	66	2	1	147
Municipality	77	26	1	0	50
Rural Municipality	139	40	1	1	97
607 Jajarkot					
Total	61	34	1	0	26
Municipality	32	17	0	0	15
Rural Municipality	29	17	1	0	11
608 Rukum West					
Total	101	44	37	9	11
Municipality	50	21	23	3	3
Rural Municipality	51	23	14	6	8
609 Salyan					
Total	241	39	18	8	176
Municipality	106	14	6	1	85
Rural Municipality	135	25	12	7	91
610 Surkhet					
Total	193	62	9	1	121
Municipality	129	36	8	1	84
Rural Municipality	64	26	1	0	37

1) NSIC stands for Nepal Standard Industrial Classification.

2) Includes Lease/contract out.

3) Includes "Not reported ", "Unknown" and so on.

Table 6-1 Number of Establishments by Section of Industrial Classification, Tenure of Business Place (Land) and Local Level.

District and Local Level	Section of NSIC ¹⁾				
	Q				
	Human Health and Social Work				
	Tenure of Business Place (Land)				
	Total	Owned	Rented	Others ²⁾ (Lease+Others)	Not ²⁾ Applicable
Dolpa District	20	16	3	1	0
60101 DOLPO BUDDHA RURAL MUNICIPALITY	0	0	0	0	0
60102 SHEY PHOKSUNDO RURAL MUNICIPALITY	3	2	0	1	0
60103 JAGADULLA RURAL MUNICIPALITY	2	1	1	0	0
60104 MUDKECHULA RURAL MUNICIPALITY	3	2	1	0	0
60105 TRIPURASUNDARI MUNICIPALITY	5	5	0	0	0
60106 THULIBHERI MUNICIPALITY	3	2	1	0	0
60107 KAIKE RURAL MUNICIPALITY	3	3	0	0	0
60108 CHHARKA TANGSONG RURAL MUNICIPALITY	1	1	0	0	0
Mugu District	54	25	5	0	24
60201 MUGUMAKARMAROG RURAL MUNICIPALITY	5	4	0	0	1
60202 CHHAYANATH RARA MUNICIPALITY	18	6	2	0	10
60203 SORU RURAL MUNICIPALITY	7	4	2	0	1
60204 KHATYAD RURAL MUNICIPALITY	24	11	1	0	12
Humla District	84	32	10	2	40
60301 CHANKHELI RURAL MUNICIPALITY	9	5	1	0	3
60302 KHARPUNATH RURAL MUNICIPALITY	15	4	3	0	8
60303 SIMKOT RURAL MUNICIPALITY	13	9	2	0	2
60304 NAMKHA RURAL MUNICIPALITY	5	3	0	1	1
60305 SARKEGAD RURAL MUNICIPALITY	15	7	3	0	5
60306 ADANCHULI RURAL MUNICIPALITY	23	1	1	1	20
60307 TANJAKOT RURAL MUNICIPALITY	4	3	0	0	1
Jumla District	103	29	2	0	72
60401 PATARASI RURAL MUNICIPALITY	9	3	0	0	6
60402 KANAKA SUNDARI RURAL MUNICIPALITY	34	3	0	0	31
60403 SINJA RURAL MUNICIPALITY	6	4	0	0	2
60404 CHANDANNATH MUNICIPALITY	13	5	1	0	7
60405 GUTHICHAUR RURAL MUNICIPALITY	10	3	0	0	7
60406 TATOPANI RURAL MUNICIPALITY	7	5	0	0	2
60407 TILA RURAL MUNICIPALITY	19	3	1	0	15
60408 HIMA RURAL MUNICIPALITY	5	3	0	0	2
Kalikot District	82	44	14	1	23
60501 PALATA RURAL MUNICIPALITY	9	6	1	0	2
60502 PACHAL JHARANA RURAL MUNICIPALITY	11	3	1	1	6
60503 RASKOT MUNICIPALITY	8	6	2	0	0
60504 SANNI TRIBENI RURAL MUNICIPALITY	4	4	0	0	0
60505 NARAHARINATH RURAL MUNICIPALITY	12	5	2	0	5
60506 KHANDACHAKRA MUNICIPALITY	10	3	2	0	5
60507 TILAGUPHA MUNICIPALITY	11	6	3	0	2
60508 MAHAWAI RURAL MUNICIPALITY	5	4	0	0	1
60509 SHUVA KALIKA RURAL MUNICIPALITY	12	7	3	0	2
Dailekh District	216	66	2	1	147
60601 NAUMULE RURAL MUNICIPALITY	14	8	0	0	6
60602 MAHABU RURAL MUNICIPALITY	23	7	1	0	15
60603 BHAIRABI RURAL MUNICIPALITY	10	2	0	0	8
60604 THANTIKANDH RURAL MUNICIPALITY	10	5	0	0	5
60605 AATHBIS MUNICIPALITY	15	6	0	0	9
60606 CHAMUNDA BINDRASAINI MUNICIPALITY	7	2	0	0	5
60607 DULLU MUNICIPALITY	30	10	0	0	20
60608 NARAYAN MUNICIPALITY	25	8	1	0	16
60609 BHAGAWATIMAI RURAL MUNICIPALITY	21	7	0	0	14
60610 DUNGESHWOR RURAL MUNICIPALITY	32	4	0	0	28
60611 GURANS RURAL MUNICIPALITY	29	7	0	1	21
Jajarkot District	61	34	1	0	26
60701 BAREKOT RURAL MUNICIPALITY	10	6	0	0	4
60702 KUSE RURAL MUNICIPALITY	8	3	1	0	4
60703 JUNICHANDE RURAL MUNICIPALITY	6	5	0	0	1
60704 CHHEDAGAD MUNICIPALITY	9	7	0	0	2
60705 SHIVALAYA RURAL MUNICIPALITY	5	3	0	0	2
60706 BHERI MALIKA MUNICIPALITY	14	4	0	0	10
60707 NALAGAD MUNICIPALITY	9	6	0	0	3

1) NSIC stands for Nepal Standard Industrial Classification.

2) Includes Lease/contract out.

3) Includes "Not reported ", "Unknown" and so on.

Table 6-1 Number of Establishments by Section of Industrial Classification, Tenure of Business Place (Land) and Local Level.

District and Local Level	Section of NSIC ¹⁾				
	Q				
	Human Health and Social Work				
	Tenure of Business Place (Land)				
	Total	Owned	Rented	Others ²⁾ (Lease+Others)	Not ²⁾ Applicable
Rukum West District	101	44	37	9	11
60801 AATHABISAKOT MUNICIPALITY	12	4	7	0	1
60802 SANIBHERI RURAL MUNICIPALITY	20	8	5	5	2
60803 BANPHIKOT RURAL MUNICIPALITY	19	10	6	0	3
60804 MUSIKOT MUNICIPALITY	24	8	12	3	1
60805 TRIBENI RURAL MUNICIPALITY	12	5	3	1	3
60806 CHAURJAHARI MUNICIPALITY	14	9	4	0	1
Salyan District	241	39	18	8	176
60901 DARMA RURAL MUNICIPALITY	5	3	2	0	0
60902 KUMAKH RURAL MUNICIPALITY	57	6	4	7	40
60903 BANAGAD KUPINDE MUNICIPALITY	13	4	0	0	9
60904 SHIDHA KUMAKHA RURAL MUNICIPALITY	13	1	2	0	10
60905 BAGACHOUR MUNICIPALITY	54	6	5	0	43
60906 CHHATRESHWORI RURAL MUNICIPALITY	19	5	4	0	10
60907 SHARADA MUNICIPALITY	39	4	1	1	33
60908 KALIMATI RURAL MUNICIPALITY	11	1	0	0	10
60909 TRIBENI RURAL MUNICIPALITY	12	4	0	0	8
60910 KAPURKOT RURAL MUNICIPALITY	18	5	0	0	13
Surkhet District	193	62	9	1	121
61001 SIMTA RURAL MUNICIPALITY	13	7	0	0	6
61002 CHINGAD RURAL MUNICIPALITY	14	7	0	0	7
61003 LEKABESHI MUNICIPALITY	9	6	0	0	3
61004 GURBHAKOT MUNICIPALITY	23	9	1	0	13
61005 BHERIGANGA MUNICIPALITY	18	4	0	0	14
61006 BIRENDRANAGAR MUNICIPALITY	60	12	7	1	40
61007 BARAHATAL RURAL MUNICIPALITY	25	7	1	0	17
61008 PANCHAPURI MUNICIPALITY	19	5	0	0	14
61009 CHAUKUNE RURAL MUNICIPALITY	12	5	0	0	7

1) NSIC stands for Nepal Standard Industrial Classification.

2) Includes Lease/contract out.

3) Includes "Not reported ", "Unknown" and so on.

Table 6-1 Number of Establishments by Section of Industrial Classification, Tenure of Business Place (Land) and Local Level.

District and Local Level	Section of NSIC ¹⁾				
	L+M+N+R+S				
	Real Estate, Professional & Scientific Activities, Administrative Services, Arts & Entertainment, Other Services				
	Tenure of Business Place (Land)				
	Total	Owned	Rented	Others ²⁾ (Lease+Others)	Not ²⁾ Applicable
Karnali Province					
Total	2,008	228	349	32	1,399
Municipality	1,283	101	249	20	913
Rural Municipality	725	127	100	12	486
601 Dolpa					
Total	57	43	8	0	6
Municipality	18	8	4	0	6
Rural Municipality	39	35	4	0	0
602 Mugu					
Total	81	22	8	2	49
Municipality	29	4	3	0	22
Rural Municipality	52	18	5	2	27
603 Humla					
Total	93	28	9	0	56
Rural Municipality	93	28	9	0	56
604 Jumla					
Total	209	8	3	1	197
Municipality	82	4	1	0	77
Rural Municipality	127	4	2	1	120
605 Kalikot					
Total	103	17	24	1	61
Municipality	81	13	17	0	51
Rural Municipality	22	4	7	1	10

1) NSIC stands for Nepal Standard Industrial Classification.

2) Includes Lease/contract out.

3) Includes "Not reported ", "Unknown" and so on.

Table 6-1 Number of Establishments by Section of Industrial Classification, Tenure of Business Place (Land) and Local Level.

District and Local Level	Section of NSIC ¹⁾				
	L+M+N+R+S				
	Real Estate, Professional & Scientific Activities, Administrative Services, Arts & Entertainment, Other Services				
	Tenure of Business Place (Land)				
	Total	Owned	Rented	Others ²⁾ (Lease+Others)	Not ²⁾ Applicable
606 Dailekh					
Total	285	19	1	5	260
Municipality	160	6	1	5	148
Rural Municipality	125	13	0	0	112
607 Jajarkot					
Total	150	2	3	0	145
Municipality	129	2	3	0	124
Rural Municipality	21	0	0	0	21
608 Rukum West					
Total	216	22	170	12	12
Municipality	154	16	123	6	9
Rural Municipality	62	6	47	6	3
609 Salyan					
Total	286	22	27	6	231
Municipality	175	9	2	4	160
Rural Municipality	111	13	25	2	71
610 Surkhet					
Total	528	45	96	5	382
Municipality	455	39	95	5	316
Rural Municipality	73	6	1	0	66

1) NSIC stands for Nepal Standard Industrial Classification.

2) Includes Lease/contract out.

3) Includes "Not reported ", "Unknown" and so on.

Table 6-1 Number of Establishments by Section of Industrial Classification, Tenure of Business Place (Land) and Local Level.

District and Local Level	Section of NSIC ¹⁾				
	L+M+N+R+S				
	Real Estate, Professional & Scientific Activities, Administrative Services, Arts & Entertainment, Other Services				
	Tenure of Business Place (Land)				
	Total	Owned	Rented	Others ²⁾ (Lease+Others)	Not ²⁾ Applicable
Dolpa District	57	43	8	0	6
60101 DOLPO BUDDHA RURAL MUNICIPALITY	0	0	0	0	0
60102 SHEY PHOKSUNDO RURAL MUNICIPALITY	27	24	3	0	0
60103 JAGADULLA RURAL MUNICIPALITY	2	2	0	0	0
60104 MUDKECHULA RURAL MUNICIPALITY	1	0	1	0	0
60105 TRIPURASUNDARI MUNICIPALITY	5	3	1	0	1
60106 THULIBHERI MUNICIPALITY	13	5	3	0	5
60107 KAIKE RURAL MUNICIPALITY	2	2	0	0	0
60108 CHHARKA TANGSONG RURAL MUNICIPALITY	7	7	0	0	0
Mugu District	81	22	8	2	49
60201 MUGUMAKARMAROG RURAL MUNICIPALITY	16	13	1	0	2
60202 CHHAYANATH RARA MUNICIPALITY	29	4	3	0	22
60203 SORU RURAL MUNICIPALITY	6	2	2	0	2
60204 KHATYAD RURAL MUNICIPALITY	30	3	2	2	23
Humla District	93	28	9	0	56
60301 CHANKHELI RURAL MUNICIPALITY	8	1	0	0	7
60302 KHARPUNATH RURAL MUNICIPALITY	5	2	1	0	2
60303 SIMKOT RURAL MUNICIPALITY	52	14	7	0	31
60304 NAMKHA RURAL MUNICIPALITY	13	10	0	0	3
60305 SARKEGAD RURAL MUNICIPALITY	3	0	0	0	3
60306 ADANCHULI RURAL MUNICIPALITY	7	0	0	0	7
60307 TANJAKOT RURAL MUNICIPALITY	5	1	1	0	3
Jumla District	209	8	3	1	197
60401 PATARASI RURAL MUNICIPALITY	17	0	1	1	15
60402 KANAKA SUNDARI RURAL MUNICIPALITY	29	1	1	0	27
60403 SINJA RURAL MUNICIPALITY	44	1	0	0	43
60404 CHANDANNATH MUNICIPALITY	82	4	1	0	77
60405 GUTHICHAUR RURAL MUNICIPALITY	8	0	0	0	8
60406 TATOPANI RURAL MUNICIPALITY	6	0	0	0	6
60407 TILA RURAL MUNICIPALITY	20	2	0	0	18
60408 HIMA RURAL MUNICIPALITY	3	0	0	0	3
Kalikot District	103	17	24	1	61
60501 PALATA RURAL MUNICIPALITY	6	0	2	0	4
60502 PACHAL JHARANA RURAL MUNICIPALITY	1	0	0	1	0
60503 RASKOT MUNICIPALITY	10	6	3	0	1
60504 SANNI TRIBENI RURAL MUNICIPALITY	5	1	3	0	1
60505 NARAHARINATH RURAL MUNICIPALITY	6	3	2	0	1
60506 KHANDACHAKRA MUNICIPALITY	48	0	5	0	43
60507 TILAGUPHA MUNICIPALITY	23	7	9	0	7
60508 MAHAWAI RURAL MUNICIPALITY	1	0	0	0	1
60509 SHUVA KALIKA RURAL MUNICIPALITY	3	0	0	0	3
Dailekh District	285	19	1	5	260
60601 NAUMULE RURAL MUNICIPALITY	10	0	0	0	10
60602 MAHABU RURAL MUNICIPALITY	30	1	0	0	29
60603 BHAIRABI RURAL MUNICIPALITY	9	1	0	0	8
60604 THANTIKANDH RURAL MUNICIPALITY	3	1	0	0	2
60605 AATHBIS MUNICIPALITY	17	1	0	3	13
60606 CHAMUNDA BINDRASAINI MUNICIPALITY	22	1	1	0	20
60607 DULLU MUNICIPALITY	48	4	0	0	44
60608 NARAYAN MUNICIPALITY	73	0	0	2	71
60609 BHAGAWATIMAI RURAL MUNICIPALITY	17	1	0	0	16
60610 DUNGESHWOR RURAL MUNICIPALITY	22	1	0	0	21
60611 GURANS RURAL MUNICIPALITY	34	8	0	0	26
Jajarkot District	150	2	3	0	145
60701 BAREKOT RURAL MUNICIPALITY	2	0	0	0	2
60702 KUSE RURAL MUNICIPALITY	4	0	0	0	4
60703 JUNICHANDE RURAL MUNICIPALITY	7	0	0	0	7
60704 CHHEDAGAD MUNICIPALITY	22	1	0	0	21
60705 SHIVALAYA RURAL MUNICIPALITY	8	0	0	0	8
60706 BHERI MALIKA MUNICIPALITY	97	1	3	0	93
60707 NALAGAD MUNICIPALITY	10	0	0	0	10

1) NSIC stands for Nepal Standard Industrial Classification.

2) Includes Lease/contract out.

3) Includes "Not reported ", "Unknown" and so on.

Table 6-1 Number of Establishments by Section of Industrial Classification, Tenure of Business Place (Land) and Local Level.

District and Local Level	Section of NSIC ¹⁾				
	L+M+N+R+S				
	Real Estate, Professional & Scientific Activities, Administrative Services, Arts & Entertainment, Other Services				
	Tenure of Business Place (Land)				
	Total	Owned	Rented	Others ²⁾ (Lease+Others)	Not ²⁾ Applicable
Rukum West District	216	22	170	12	12
60801 AATHABISAKOT MUNICIPALITY	22	1	19	2	0
60802 SANIBHERI RURAL MUNICIPALITY	19	3	9	6	1
60803 BANPHIKOT RURAL MUNICIPALITY	22	1	20	0	1
60804 MUSIKOT MUNICIPALITY	103	13	79	3	8
60805 TRIBENI RURAL MUNICIPALITY	21	2	18	0	1
60806 CHAURJAHARI MUNICIPALITY	29	2	25	1	1
Salyan District	286	22	27	6	231
60901 DARMA RURAL MUNICIPALITY	16	2	13	0	1
60902 KUMAKH RURAL MUNICIPALITY	21	3	4	2	12
60903 BANAGAD KUPINDE MUNICIPALITY	9	2	0	0	7
60904 SHIDHA KUMAKHA RURAL MUNICIPALITY	9	1	0	0	8
60905 BAGACHOUR MUNICIPALITY	67	3	2	1	61
60906 CHHATRESHWORI RURAL MUNICIPALITY	18	3	7	0	8
60907 SHARADA MUNICIPALITY	99	4	0	3	92
60908 KALIMATI RURAL MUNICIPALITY	21	2	1	0	18
60909 TRIBENI RURAL MUNICIPALITY	18	1	0	0	17
60910 KAPURKOT RURAL MUNICIPALITY	8	1	0	0	7
Surkhet District	528	45	96	5	382
61001 SIMTA RURAL MUNICIPALITY	16	1	1	0	14
61002 CHINGAD RURAL MUNICIPALITY	15	3	0	0	12
61003 LEKABESHI MUNICIPALITY	22	9	4	0	9
61004 GURBHAKOT MUNICIPALITY	50	4	1	2	43
61005 BHERIGANGA MUNICIPALITY	47	3	2	2	40
61006 BIRENDRANAGAR MUNICIPALITY	310	23	85	1	201
61007 BARAHATAL RURAL MUNICIPALITY	23	0	0	0	23
61008 PANCHAPURI MUNICIPALITY	26	0	3	0	23
61009 CHAUKUNE RURAL MUNICIPALITY	19	2	0	0	17

1) NSIC stands for Nepal Standard Industrial Classification.

2) Includes Lease/contract out.

3) Includes "Not reported ", "Unknown" and so on.

Table 6-2 Number of Persons Engaged by Section of Industrial Classification, Tenure of Business Place (Land) and Local Level.

District and Local Level	Section of NSIC ¹⁾				
	Total ²⁾				
	Tenure of Business Place (Land)				
	Total	Owned	Rented	Others ³⁾ (Lease+Others)	Not ⁴⁾ Applicable
Karnali Province					
Total	118,951	43,117	16,489	1,782	57,563
Municipality	73,588	23,064	13,388	1,140	35,996
Rural Municipality	45,363	20,053	3,101	642	21,567
601 Dolpa					
Total	3,225	2,414	390	15	406
Municipality	1,868	1,253	255	1	359
Rural Municipality	1,357	1,161	135	14	47
602 Mugu					
Total	5,849	2,170	218	46	3,415
Municipality	2,725	611	141	8	1,965
Rural Municipality	3,124	1,559	77	38	1,450
603 Humla					
Total	5,739	2,278	266	34	3,161
Rural Municipality	5,739	2,278	266	34	3,161
604 Jumla					
Total	8,463	2,507	220	53	5,683
Municipality	3,147	824	51	25	2,247
Rural Municipality	5,316	1,683	169	28	3,436
605 Kalikot					
Total	9,200	4,938	1,117	62	3,083
Municipality	4,362	1,960	762	19	1,621
Rural Municipality	4,838	2,978	355	43	1,462

1) NSIC stands for Nepal Standard Industrial Classification.

2) Establishments which belong to Section O, T, or U of NSIC are not surveyed.

3) Includes Lease/contract out.

4) Includes "Not reported ", "Unknown" and so on.

Table 6-2 Number of Persons Engaged by Section of Industrial Classification, Tenure of Business Place (Land) and Local Level.

District and Local Level	Section of NSIC ¹⁾				
	Total ²⁾				
	Tenure of Business Place (Land)				
	Total	Owned	Rented	Others ³⁾ (Lease+Others)	Not ⁴⁾ Applicable
606 Dailekh					
Total	14,874	4,937	510	161	9,266
Municipality	8,268	2,574	382	146	5,166
Rural Municipality	6,606	2,363	128	15	4,100
607 Jajarkot					
Total	8,494	3,226	276	10	4,982
Municipality	5,583	1,731	182	2	3,668
Rural Municipality	2,911	1,495	94	8	1,314
608 Rukum West					
Total	10,180	5,183	4,604	267	126
Municipality	7,142	3,341	3,524	202	75
Rural Municipality	3,038	1,842	1,080	65	51
609 Salyan					
Total	17,019	5,396	1,664	494	9,465
Municipality	9,533	2,560	930	126	5,917
Rural Municipality	7,486	2,836	734	368	3,548
610 Surkhet					
Total	35,908	10,068	7,224	640	17,976
Municipality	30,960	8,210	7,161	611	14,978
Rural Municipality	4,948	1,858	63	29	2,998

1) NSIC stands for Nepal Standard Industrial Classification.

2) Establishments which belong to Section O, T, or U of NSIC are not surveyed.

3) Includes Lease/contract out.

4) Includes "Not reported ", "Unknown" and so on.

Table 6-2 Number of Persons Engaged by Section of Industrial Classification, Tenure of Business Place (Land) and Local Level.

District and Local Level	Section of NSIC ¹⁾				
	Total ²⁾				
	Tenure of Business Place (Land)				
	Total	Owned	Rented	Others ³⁾ (Lease+Others)	Not ⁴⁾ Applicable
Dolpa District	3,225	2,414	390	15	406
60101 DOLPO BUDDHA RURAL MUNICIPALITY	196	187	5	0	4
60102 SHEY PHOKSUNDO RURAL MUNICIPALITY	595	549	37	9	0
60103 JAGADULLA RURAL MUNICIPALITY	147	112	13	0	22
60104 MUDKECHULA RURAL MUNICIPALITY	158	123	14	0	21
60105 TRIPURASUNDARI MUNICIPALITY	541	427	24	1	89
60106 THULIBHERI MUNICIPALITY	1,327	826	231	0	270
60107 KAIKE RURAL MUNICIPALITY	179	117	57	5	0
60108 CHHARKA TANGSONG RURAL MUNICIPALITY	82	73	9	0	0
Mugu District	5,849	2,170	218	46	3,415
60201 MUGUMAKARMAROG RURAL MUNICIPALITY	372	217	7	10	138
60202 CHHAYANATH RARA MUNICIPALITY	2,725	611	141	8	1,965
60203 SORU RURAL MUNICIPALITY	870	591	53	0	226
60204 KHATYAD RURAL MUNICIPALITY	1,882	751	17	28	1,086
Humla District	5,739	2,278	266	34	3,161
60301 CHANKHELI RURAL MUNICIPALITY	586	320	19	0	247
60302 KHARPUNATH RURAL MUNICIPALITY	607	293	20	0	294
60303 SIMKOT RURAL MUNICIPALITY	1,575	670	158	8	739
60304 NAMKHA RURAL MUNICIPALITY	426	239	4	5	178
60305 SARKEGAD RURAL MUNICIPALITY	712	315	13	0	384
60306 ADANCHULI RURAL MUNICIPALITY	1,311	239	30	20	1,022
60307 TANJAKOT RURAL MUNICIPALITY	522	202	22	1	297
Jumla District	8,463	2,507	220	53	5,683
60401 PATARASI RURAL MUNICIPALITY	821	239	50	23	509
60402 KANAKA SUNDARI RURAL MUNICIPALITY	874	228	11	0	635
60403 SINJA RURAL MUNICIPALITY	810	290	47	0	473
60404 CHANDANNATH MUNICIPALITY	3,147	824	51	25	2,247
60405 GUTHICHAUR RURAL MUNICIPALITY	501	137	19	0	345
60406 TATOPANI RURAL MUNICIPALITY	813	303	23	5	482
60407 TILA RURAL MUNICIPALITY	926	271	7	0	648
60408 HIMA RURAL MUNICIPALITY	571	215	12	0	344
Kalikot District	9,200	4,938	1,117	62	3,083
60501 PALATA RURAL MUNICIPALITY	905	439	11	5	450
60502 PACHAL JHARANA RURAL MUNICIPALITY	788	460	13	33	282
60503 RASKOT MUNICIPALITY	968	696	216	3	53
60504 SANNI TRIBENI RURAL MUNICIPALITY	846	598	82	4	162
60505 NARAHARINATH RURAL MUNICIPALITY	1,028	627	138	1	262
60506 KHANDACHAKRA MUNICIPALITY	2,347	689	298	16	1,344
60507 TILAGUPHA MUNICIPALITY	1,047	575	248	0	224
60508 MAHAWAI RURAL MUNICIPALITY	454	341	11	0	102
60509 SHUVA KALIKA RURAL MUNICIPALITY	817	513	100	0	204
Dailekh District	14,874	4,937	510	161	9,266
60601 NAUMULE RURAL MUNICIPALITY	1,016	393	22	0	601
60602 MAHABU RURAL MUNICIPALITY	846	327	13	0	506
60603 BHAIRABI RURAL MUNICIPALITY	987	244	6	0	737
60604 THANTIKANDH RURAL MUNICIPALITY	652	350	13	0	289
60605 AATHBIS MUNICIPALITY	1,752	612	157	103	880
60606 CHAMUNDA BINDRASAINI MUNICIPALITY	1,154	433	28	14	679
60607 DULLU MUNICIPALITY	2,350	779	74	7	1,490
60608 NARAYAN MUNICIPALITY	3,012	750	123	22	2,117
60609 BHAGAWATIMAI RURAL MUNICIPALITY	885	307	1	0	577
60610 DUNGESHWOR RURAL MUNICIPALITY	988	296	52	0	640
60611 GURANS RURAL MUNICIPALITY	1,232	446	21	15	750
Jajarkot District	8,494	3,226	276	10	4,982
60701 BAREKOT RURAL MUNICIPALITY	764	463	77	8	216
60702 KUSE RURAL MUNICIPALITY	697	309	17	0	371
60703 JUNICHANDE RURAL MUNICIPALITY	710	420	0	0	290
60704 CHHEDAGAD MUNICIPALITY	1,760	663	44	0	1,053
60705 SHIVALAYA RURAL MUNICIPALITY	740	303	0	0	437
60706 BHERI MALIKA MUNICIPALITY	2,736	652	134	2	1,948
60707 NALAGAD MUNICIPALITY	1,087	416	4	0	667

1) NSIC stands for Nepal Standard Industrial Classification.

2) Establishments which belong to Section O, T, or U of NSIC are not surveyed.

3) Includes Lease/contract out.

4) Includes "Not reported ", "Unknown" and so on.

Table 6-2 Number of Persons Engaged by Section of Industrial Classification, Tenure of Business Place (Land) and Local Level.

District and Local Level	Section of NSIC ¹⁾				
	Total ²⁾				
	Tenure of Business Place (Land)				
	Total	Owned	Rented	Others ³⁾ (Lease+Others)	Not ⁴⁾ Applicable
Rukum West District	10,180	5,183	4,604	267	126
60801 AATHABISAKOT MUNICIPALITY	1,395	801	574	15	5
60802 SANIBHERI RURAL MUNICIPALITY	1,018	602	348	32	36
60803 BANPHIKOT RURAL MUNICIPALITY	876	618	225	25	8
60804 MUSIKOT MUNICIPALITY	4,105	1,555	2,324	164	62
60805 TRIBENI RURAL MUNICIPALITY	1,144	622	507	8	7
60806 CHAURJAHARI MUNICIPALITY	1,642	985	626	23	8
Salyan District	17,019	5,396	1,664	494	9,465
60901 DARMA RURAL MUNICIPALITY	957	616	301	19	21
60902 KUMAKH RURAL MUNICIPALITY	1,776	581	112	147	936
60903 BANAGAD KUPINDE MUNICIPALITY	1,636	539	123	26	948
60904 SHIDHA KUMAKHA RURAL MUNICIPALITY	744	232	62	29	421
60905 BAGACHOUR MUNICIPALITY	3,713	877	557	19	2,260
60906 CHHATRESHWORI RURAL MUNICIPALITY	1,124	512	138	11	463
60907 SHARADA MUNICIPALITY	4,184	1,144	250	81	2,709
60908 KALIMATI RURAL MUNICIPALITY	1,058	246	36	154	622
60909 TRIBENI RURAL MUNICIPALITY	1,023	325	48	0	650
60910 KAPURKOT RURAL MUNICIPALITY	804	324	37	8	435
Surkhet District	35,908	10,068	7,224	640	17,976
61001 SIMTA RURAL MUNICIPALITY	1,400	538	23	4	835
61002 CHINGAD RURAL MUNICIPALITY	897	415	9	4	469
61003 LEKABESHI MUNICIPALITY	1,581	864	131	35	551
61004 GURBHAKOT MUNICIPALITY	3,181	1,085	274	56	1,766
61005 BHERIGANGA MUNICIPALITY	3,468	854	136	32	2,446
61006 BIRENDRANAGAR MUNICIPALITY	20,750	4,574	6,583	485	9,108
61007 BARAHATAL RURAL MUNICIPALITY	1,323	470	12	9	832
61008 PANCHAPURI MUNICIPALITY	1,980	833	37	3	1,107
61009 CHAUKUNE RURAL MUNICIPALITY	1,328	435	19	12	862

1) NSIC stands for Nepal Standard Industrial Classification.

2) Establishments which belong to Section O, T, or U of NSIC are not surveyed.

3) Includes Lease/contract out.

4) Includes "Not reported", "Unknown" and so on.

Table 6-2 Number of Persons Engaged by Section of Industrial Classification, Tenure of Business Place (Land) and Local Level.

District and Local Level	Section of NSIC ¹⁾				
	A				
	Agriculture, forestry and fishing ²⁾				
	Tenure of Business Place (Land)				
	Total	Owned	Rented	Others ³⁾ (Lease+Others)	Not ⁴⁾ Applicable
Karnali Province					
Total	4,324	1,099	446	209	2,570
Municipality	2,423	867	329	39	1,188
Rural Municipality	1,901	232	117	170	1,382
601 Dolpa					
Total	482	418	38	0	26
Municipality	434	408	0	0	26
Rural Municipality	48	10	38	0	0
602 Mugu					
Total	121	12	0	0	109
Municipality	67	5	0	0	62
Rural Municipality	54	7	0	0	47
603 Humla					
Total	170	60	11	0	99
Rural Municipality	170	60	11	0	99
604 Jumla					
Total	226	43	3	4	176
Municipality	75	29	0	4	42
Rural Municipality	151	14	3	0	134
605 Kalikot					
Total	488	81	76	8	323
Municipality	162	68	22	3	69
Rural Municipality	326	13	54	5	254

1) NSIC stands for Nepal Standard Industrial Classification.

2) Registered establishments only.

3) Includes Lease/contract out.

4) Includes "Not reported ", "Unknown" and so on.

Table 6-2 Number of Persons Engaged by Section of Industrial Classification, Tenure of Business Place (Land) and Local Level.

District and Local Level	Section of NSIC ¹⁾				
	A				
	Agriculture, forestry and fishing ²⁾				
	Tenure of Business Place (Land)				
	Total	Owned	Rented	Others ³⁾ (Lease+Others)	Not ⁴⁾ Applicable
606 Dailekh					
Total	491	40	26	0	425
Municipality	228	14	26	0	188
Rural Municipality	263	26	0	0	237
607 Jajarkot					
Total	309	25	1	0	283
Municipality	179	18	0	0	161
Rural Municipality	130	7	1	0	122
608 Rukum West					
Total	180	96	23	40	21
Municipality	89	64	16	6	3
Rural Municipality	91	32	7	34	18
609 Salyan					
Total	1,300	172	217	137	774
Municipality	775	120	217	7	431
Rural Municipality	525	52	0	130	343
610 Surkhet					
Total	557	152	51	20	334
Municipality	414	141	48	19	206
Rural Municipality	143	11	3	1	128

1) NSIC stands for Nepal Standard Industrial Classification.

2) Registered establishments only.

3) Includes Lease/contract out.

4) Includes "Not reported ", "Unknown" and so on.

Table 6-2 Number of Persons Engaged by Section of Industrial Classification, Tenure of Business Place (Land) and Local Level.

District and Local Level	Section of NSIC ¹⁾				
	A				
	Agriculture, forestry and fishing ²⁾				
	Tenure of Business Place (Land)				
	Total	Owned	Rented	Others ³⁾ (Lease+Others)	Not ⁴⁾ Applicable
Dolpa District	482	418	38	0	26
60101 DOLPO BUDDHA RURAL MUNICIPALITY	0	0	0	0	0
60102 SHEY PHOKSUNDO RURAL MUNICIPALITY	0	0	0	0	0
60103 JAGADULLA RURAL MUNICIPALITY	4	4	0	0	0
60104 MUDKECHULA RURAL MUNICIPALITY	2	2	0	0	0
60105 TRIPURASUNDARI MUNICIPALITY	12	12	0	0	0
60106 THULIBHERI MUNICIPALITY	422	396	0	0	26
60107 KAIKE RURAL MUNICIPALITY	41	4	37	0	0
60108 CHHARKA TANGSONG RURAL MUNICIPALITY	1	0	1	0	0
Mugu District	121	12	0	0	109
60201 MUGUMAKARMAROG RURAL MUNICIPALITY	2	2	0	0	0
60202 CHHAYANATH RARA MUNICIPALITY	67	5	0	0	62
60203 SORU RURAL MUNICIPALITY	2	0	0	0	2
60204 KHATYAD RURAL MUNICIPALITY	50	5	0	0	45
Humla District	170	60	11	0	99
60301 CHANKHELI RURAL MUNICIPALITY	16	14	0	0	2
60302 KHARPUNATH RURAL MUNICIPALITY	8	6	0	0	2
60303 SIMKOT RURAL MUNICIPALITY	16	12	0	0	4
60304 NAMKHA RURAL MUNICIPALITY	0	0	0	0	0
60305 SARKEGAD RURAL MUNICIPALITY	0	0	0	0	0
60306 ADANCHULI RURAL MUNICIPALITY	70	13	0	0	57
60307 TANJAKOT RURAL MUNICIPALITY	60	15	11	0	34
Jumla District	226	43	3	4	176
60401 PATARASI RURAL MUNICIPALITY	48	1	0	0	47
60402 KANAKA SUNDARI RURAL MUNICIPALITY	40	0	0	0	40
60403 SINJA RURAL MUNICIPALITY	30	5	0	0	25
60404 CHANDANNATH MUNICIPALITY	75	29	0	4	42
60405 GUTHICHAUR RURAL MUNICIPALITY	17	3	3	0	11
60406 TATOPANI RURAL MUNICIPALITY	6	0	0	0	6
60407 TILA RURAL MUNICIPALITY	3	0	0	0	3
60408 HIMA RURAL MUNICIPALITY	7	5	0	0	2
Kalikot District	488	81	76	8	323
60501 PALATA RURAL MUNICIPALITY	104	0	0	4	100
60502 PACHAL JHARANA RURAL MUNICIPALITY	43	0	0	0	43
60503 RASKOT MUNICIPALITY	63	48	3	3	9
60504 SANNI TRIBENI RURAL MUNICIPALITY	68	0	13	0	55
60505 NARAHARINATH RURAL MUNICIPALITY	38	4	11	1	22
60506 KHANDACHAKRA MUNICIPALITY	51	7	6	0	38
60507 TILAGUPHA MUNICIPALITY	48	13	13	0	22
60508 MAHAWAI RURAL MUNICIPALITY	19	3	9	0	7
60509 SHUVA KALIKA RURAL MUNICIPALITY	54	6	21	0	27
Dailekh District	491	40	26	0	425
60601 NAUMULE RURAL MUNICIPALITY	15	5	0	0	10
60602 MAHABU RURAL MUNICIPALITY	47	0	0	0	47
60603 BHAIRABI RURAL MUNICIPALITY	57	0	0	0	57
60604 THANTIKANDH RURAL MUNICIPALITY	12	4	0	0	8
60605 AATHBIS MUNICIPALITY	81	12	26	0	43
60606 CHAMUNDA BINDRASAINI MUNICIPALITY	24	2	0	0	22
60607 DULLU MUNICIPALITY	45	0	0	0	45
60608 NARAYAN MUNICIPALITY	78	0	0	0	78
60609 BHAGAWATIMAI RURAL MUNICIPALITY	44	5	0	0	39
60610 DUNGESHWOR RURAL MUNICIPALITY	41	11	0	0	30
60611 GURANS RURAL MUNICIPALITY	47	1	0	0	46
Jajarkot District	309	25	1	0	283
60701 BAREKOT RURAL MUNICIPALITY	21	0	1	0	20
60702 KUSE RURAL MUNICIPALITY	24	2	0	0	22
60703 JUNICHANDE RURAL MUNICIPALITY	39	3	0	0	36
60704 CHHEDAGAD MUNICIPALITY	57	1	0	0	56
60705 SHIVALAYA RURAL MUNICIPALITY	46	2	0	0	44
60706 BHERI MALIKA MUNICIPALITY	84	8	0	0	76
60707 NALAGAD MUNICIPALITY	38	9	0	0	29

1) NSIC stands for Nepal Standard Industrial Classification.

2) Registered establishments only.

3) Includes Lease/contract out.

4) Includes "Not reported ", "Unknown" and so on.

Table 6-2 Number of Persons Engaged by Section of Industrial Classification, Tenure of Business Place (Land) and Local Level.

District and Local Level	Section of NSIC ¹⁾				
	A				
	Agriculture, forestry and fishing ²⁾				
	Tenure of Business Place (Land)				
	Total	Owned	Rented	Others ³⁾ (Lease+Others)	Not ⁴⁾ Applicable
Rukum West District	180	96	23	40	21
60801 AATHABISAKOT MUNICIPALITY	29	22	2	3	2
60802 SANIBHERI RURAL MUNICIPALITY	43	15	0	14	14
60803 BANPHIKOT RURAL MUNICIPALITY	24	3	3	17	1
60804 MUSIKOT MUNICIPALITY	54	37	13	3	1
60805 TRIBENI RURAL MUNICIPALITY	24	14	4	3	3
60806 CHAURJAHARI MUNICIPALITY	6	5	1	0	0
Salyan District	1,300	172	217	137	774
60901 DARMA RURAL MUNICIPALITY	15	5	0	8	2
60902 KUMAKH RURAL MUNICIPALITY	212	2	0	85	125
60903 BANAGAD KUPINDE MUNICIPALITY	54	0	0	2	52
60904 SHIDHA KUMAKHA RURAL MUNICIPALITY	53	8	0	26	19
60905 BAGACHOUR MUNICIPALITY	511	60	206	5	240
60906 CHHATRESHWORI RURAL MUNICIPALITY	173	21	0	11	141
60907 SHARADA MUNICIPALITY	210	60	11	0	139
60908 KALIMATI RURAL MUNICIPALITY	35	1	0	0	34
60909 TRIBENI RURAL MUNICIPALITY	28	10	0	0	18
60910 KAPURKOT RURAL MUNICIPALITY	9	5	0	0	4
Surkhet District	557	152	51	20	334
61001 SIMTA RURAL MUNICIPALITY	4	0	0	0	4
61002 CHINGAD RURAL MUNICIPALITY	27	4	3	1	19
61003 LEKABESHI MUNICIPALITY	47	28	2	0	17
61004 GURBHAKOT MUNICIPALITY	46	26	2	0	18
61005 BHERIGANGA MUNICIPALITY	100	36	8	0	56
61006 BIRENDRANAGAR MUNICIPALITY	191	48	35	19	89
61007 BARAHATAL RURAL MUNICIPALITY	42	3	0	0	39
61008 PANCHAPURI MUNICIPALITY	30	3	1	0	26
61009 CHAUKUNE RURAL MUNICIPALITY	70	4	0	0	66

1) NSIC stands for Nepal Standard Industrial Classification.

2) Registered establishments only.

3) Includes Lease/contract out.

4) Includes "Not reported", "Unknown" and so on.

Table 6-2 Number of Persons Engaged by Section of Industrial Classification, Tenure of Business Place (Land) and Local Level.

District and Local Level	Section of NSIC ¹⁾				
	C				
	Manufacturing				
	Tenure of Business Place (Land)				
	Total	Owned	Rented	Others ²⁾ (Lease+Others)	Not ²⁾ Applicable
Karnali Province					
Total	9,883	1,991	1,503	137	6,252
Municipality	6,302	1,082	1,228	124	3,868
Rural Municipality	3,581	909	275	13	2,384
601 Dolpa					
Total	51	16	16	0	19
Municipality	46	11	16	0	19
Rural Municipality	5	5	0	0	0
602 Mugu					
Total	201	78	7	0	116
Municipality	101	38	3	0	60
Rural Municipality	100	40	4	0	56
603 Humla					
Total	1,019	215	23	3	778
Rural Municipality	1,019	215	23	3	778
604 Jumla					
Total	306	66	15	1	224
Municipality	156	24	11	1	120
Rural Municipality	150	42	4	0	104
605 Kalikot					
Total	1,117	589	93	5	430
Municipality	379	186	57	0	136
Rural Municipality	738	403	36	5	294

1) NSIC stands for Nepal Standard Industrial Classification.

2) Includes Lease/contract out.

3) Includes "Not reported ", "Unknown" and so on.

Table 6-2 Number of Persons Engaged by Section of Industrial Classification, Tenure of Business Place (Land) and Local Level.

District and Local Level	Section of NSIC ¹⁾				
	C				
	Manufacturing				
	Tenure of Business Place (Land)				
	Total	Owned	Rented	Others ²⁾ (Lease+Others)	Not ²⁾ Applicable
606 Dailekh					
Total	943	34	14	14	881
Municipality	493	26	12	14	441
Rural Municipality	450	8	2	0	440
607 Jajarkot					
Total	422	25	21	1	375
Municipality	315	9	15	1	290
Rural Municipality	107	16	6	0	85
608 Rukum West					
Total	863	261	566	19	17
Municipality	665	198	434	19	14
Rural Municipality	198	63	132	0	3
609 Salyan					
Total	1,426	208	223	5	990
Municipality	969	148	159	5	657
Rural Municipality	457	60	64	0	333
610 Surkhet					
Total	3,535	499	525	89	2,422
Municipality	3,178	442	521	84	2,131
Rural Municipality	357	57	4	5	291

1) NSIC stands for Nepal Standard Industrial Classification.

2) Includes Lease/contract out.

3) Includes "Not reported ", "Unknown" and so on.

Table 6-2 Number of Persons Engaged by Section of Industrial Classification, Tenure of Business Place (Land) and Local Level.

District and Local Level	Section of NSIC ¹⁾				
	C				
	Manufacturing				
	Tenure of Business Place (Land)				
	Total	Owned	Rented	Others ²⁾ (Lease+Others)	Not ²⁾ Applicable
Dolpa District	51	16	16	0	19
60101 DOLPO BUDDHA RURAL MUNICIPALITY	0	0	0	0	0
60102 SHEY PHOKSUNDO RURAL MUNICIPALITY	3	3	0	0	0
60103 JAGADULLA RURAL MUNICIPALITY	0	0	0	0	0
60104 MUDKECHULA RURAL MUNICIPALITY	2	2	0	0	0
60105 TRIPURASUNDARI MUNICIPALITY	12	7	2	0	3
60106 THULIBHERI MUNICIPALITY	34	4	14	0	16
60107 KAIKE RURAL MUNICIPALITY	0	0	0	0	0
60108 CHHARKA TANGSONG RURAL MUNICIPALITY	0	0	0	0	0
Mugu District	201	78	7	0	116
60201 MUGUMAKARMAROG RURAL MUNICIPALITY	18	4	0	0	14
60202 CHHAYANATH RARA MUNICIPALITY	101	38	3	0	60
60203 SORU RURAL MUNICIPALITY	41	21	2	0	18
60204 KHATYAD RURAL MUNICIPALITY	41	15	2	0	24
Humla District	1,019	215	23	3	778
60301 CHANKHELI RURAL MUNICIPALITY	142	28	0	0	114
60302 KHARPUNATH RURAL MUNICIPALITY	215	62	0	0	153
60303 SIMKOT RURAL MUNICIPALITY	194	70	23	2	99
60304 NAMKHA RURAL MUNICIPALITY	33	14	0	0	19
60305 SARKEGAD RURAL MUNICIPALITY	221	17	0	0	204
60306 ADANCHULI RURAL MUNICIPALITY	148	13	0	0	135
60307 TANJAKOT RURAL MUNICIPALITY	66	11	0	1	54
Jumla District	306	66	15	1	224
60401 PATARASI RURAL MUNICIPALITY	14	9	0	0	5
60402 KANAKA SUNDARI RURAL MUNICIPALITY	31	0	0	0	31
60403 SINJA RURAL MUNICIPALITY	32	7	0	0	25
60404 CHANDANNATH MUNICIPALITY	156	24	11	1	120
60405 GUTHICHAUR RURAL MUNICIPALITY	13	11	2	0	0
60406 TATOPANI RURAL MUNICIPALITY	16	7	0	0	9
60407 TILA RURAL MUNICIPALITY	37	5	2	0	30
60408 HIMA RURAL MUNICIPALITY	7	3	0	0	4
Kalikot District	1,117	589	93	5	430
60501 PALATA RURAL MUNICIPALITY	156	59	0	1	96
60502 PACHAL JHARANA RURAL MUNICIPALITY	128	84	0	0	44
60503 RASKOT MUNICIPALITY	132	89	21	0	22
60504 SANNI TRIBENI RURAL MUNICIPALITY	137	60	5	4	68
60505 NARAHARINATH RURAL MUNICIPALITY	75	37	20	0	18
60506 KHANDACHAKRA MUNICIPALITY	165	65	11	0	89
60507 TILAGUPHA MUNICIPALITY	82	32	25	0	25
60508 MAHAWAI RURAL MUNICIPALITY	63	54	0	0	9
60509 SHUVA KALIKA RURAL MUNICIPALITY	179	109	11	0	59
Dailekh District	943	34	14	14	881
60601 NAUMULE RURAL MUNICIPALITY	79	0	0	0	79
60602 MAHABU RURAL MUNICIPALITY	49	0	0	0	49
60603 BHAIRABI RURAL MUNICIPALITY	27	0	0	0	27
60604 THANTIKANDH RURAL MUNICIPALITY	22	0	0	0	22
60605 AATHBIS MUNICIPALITY	76	1	5	11	59
60606 CHAMUNDA BINDRASAINI MUNICIPALITY	47	2	0	2	43
60607 DULLU MUNICIPALITY	142	8	3	1	130
60608 NARAYAN MUNICIPALITY	228	15	4	0	209
60609 BHAGAWATIMAI RURAL MUNICIPALITY	94	0	0	0	94
60610 DUNGESHWOR RURAL MUNICIPALITY	71	3	2	0	66
60611 GURANS RURAL MUNICIPALITY	108	5	0	0	103
Jajarkot District	422	25	21	1	375
60701 BAREKOT RURAL MUNICIPALITY	32	14	6	0	12
60702 KUSE RURAL MUNICIPALITY	23	0	0	0	23
60703 JUNICHANDE RURAL MUNICIPALITY	17	0	0	0	17
60704 CHHEDAGAD MUNICIPALITY	63	0	5	0	58
60705 SHIVALAYA RURAL MUNICIPALITY	35	2	0	0	33
60706 BHERI MALIKA MUNICIPALITY	203	5	8	1	189
60707 NALAGAD MUNICIPALITY	49	4	2	0	43

1) NSIC stands for Nepal Standard Industrial Classification.

2) Includes Lease/contract out.

3) Includes "Not reported ", "Unknown" and so on.

Table 6-2 Number of Persons Engaged by Section of Industrial Classification, Tenure of Business Place (Land) and Local Level.

District and Local Level	Section of NSIC ¹⁾				
	C				
	Manufacturing				
	Tenure of Business Place (Land)				
	Total	Owned	Rented	Others ²⁾ (Lease+Others)	Not ²⁾ Applicable
Rukum West District	863	261	566	19	17
60801 AATHABISAKOT MUNICIPALITY	86	46	36	2	2
60802 SANIBHERI RURAL MUNICIPALITY	81	33	45	0	3
60803 BANPHIKOT RURAL MUNICIPALITY	36	22	14	0	0
60804 MUSIKOT MUNICIPALITY	415	119	270	14	12
60805 TRIBENI RURAL MUNICIPALITY	81	8	73	0	0
60806 CHAURJAHARI MUNICIPALITY	164	33	128	3	0
Salyan District	1,426	208	223	5	990
60901 DARMA RURAL MUNICIPALITY	38	9	29	0	0
60902 KUMAKH RURAL MUNICIPALITY	58	10	5	0	43
60903 BANAGAD KUPINDE MUNICIPALITY	123	9	2	0	112
60904 SHIDHA KUMAKHA RURAL MUNICIPALITY	44	8	8	0	28
60905 BAGACHOUR MUNICIPALITY	457	83	97	3	274
60906 CHHATRESHWORI RURAL MUNICIPALITY	82	15	15	0	52
60907 SHARADA MUNICIPALITY	389	56	60	2	271
60908 KALIMATI RURAL MUNICIPALITY	78	4	2	0	72
60909 TRIBENI RURAL MUNICIPALITY	107	6	5	0	96
60910 KAPURKOT RURAL MUNICIPALITY	50	8	0	0	42
Surkhet District	3,535	499	525	89	2,422
61001 SIMTA RURAL MUNICIPALITY	86	13	3	0	70
61002 CHINGAD RURAL MUNICIPALITY	75	31	0	3	41
61003 LEKABESHI MUNICIPALITY	129	38	24	0	67
61004 GURBHAKOT MUNICIPALITY	337	60	33	0	244
61005 BHERIGANGA MUNICIPALITY	290	41	21	0	228
61006 BIRENDRANAGAR MUNICIPALITY	2,210	265	443	82	1,420
61007 BARAHATAL RURAL MUNICIPALITY	88	3	0	0	85
61008 PANCHAPURI MUNICIPALITY	212	38	0	2	172
61009 CHAUKUNE RURAL MUNICIPALITY	108	10	1	2	95

1) NSIC stands for Nepal Standard Industrial Classification.

2) Includes Lease/contract out.

3) Includes "Not reported ", "Unknown" and so on.

Table 6-2 Number of Persons Engaged by Section of Industrial Classification, Tenure of Business Place (Land) and Local Level.

District and Local Level	Section of NSIC ¹⁾				
	B+D+E+F				
	Mining, Electricity, Gas, Water supply & Construction				
	Tenure of Business Place (Land)				
	Total	Owned	Rented	Others ²⁾ (Lease+Others)	Not ²⁾ Applicable
Karnali Province					
Total	1,372	482	196	26	668
Municipality	884	344	153	16	371
Rural Municipality	488	138	43	10	297
601 Dolpa					
Total	4	1	0	0	3
Municipality	4	1	0	0	3
Rural Municipality	0	0	0	0	0
602 Mugu					
Total	43	31	0	0	12
Municipality	27	22	0	0	5
Rural Municipality	16	9	0	0	7
603 Humla					
Total	103	58	16	0	29
Rural Municipality	103	58	16	0	29
604 Jumla					
Total	75	19	0	0	56
Municipality	41	1	0	0	40
Rural Municipality	34	18	0	0	16
605 Kalikot					
Total	266	13	74	0	179
Municipality	135	9	48	0	78
Rural Municipality	131	4	26	0	101

1) NSIC stands for Nepal Standard Industrial Classification.

2) Includes Lease/contract out.

3) Includes "Not reported ", "Unknown" and so on.

Table 6-2 Number of Persons Engaged by Section of Industrial Classification, Tenure of Business Place (Land) and Local Level.

District and Local Level	Section of NSIC ¹⁾				
	B+D+E+F				
	Mining, Electricity, Gas, Water supply & Construction				
	Tenure of Business Place (Land)				
	Total	Owned	Rented	Others ²⁾ (Lease+Others)	Not ²⁾ Applicable
606 Dailekh					
Total	117	58	0	5	54
Municipality	82	37	0	0	45
Rural Municipality	35	21	0	5	9
607 Jajarkot					
Total	92	17	0	0	75
Municipality	59	17	0	0	42
Rural Municipality	33	0	0	0	33
608 Rukum West					
Total	132	56	70	4	2
Municipality	97	28	69	0	0
Rural Municipality	35	28	1	4	2
609 Salyan					
Total	243	73	6	1	163
Municipality	150	73	6	0	71
Rural Municipality	93	0	0	1	92
610 Surkhet					
Total	297	156	30	16	95
Municipality	289	156	30	16	87
Rural Municipality	8	0	0	0	8

1) NSIC stands for Nepal Standard Industrial Classification.

2) Includes Lease/contract out.

3) Includes "Not reported ", "Unknown" and so on.

Table 6-2 Number of Persons Engaged by Section of Industrial Classification, Tenure of Business Place (Land) and Local Level.

District and Local Level	Section of NSIC ¹⁾				
	B+D+E+F				
	Mining, Electricity, Gas, Water supply & Construction				
	Tenure of Business Place (Land)				
	Total	Owned	Rented	Others ²⁾ (Lease+Others)	Not ²⁾ Applicable
Dolpa District	4	1	0	0	3
60101 DOLPO BUDDHA RURAL MUNICIPALITY	0	0	0	0	0
60102 SHEY PHOKSUNDO RURAL MUNICIPALITY	0	0	0	0	0
60103 JAGADULLA RURAL MUNICIPALITY	0	0	0	0	0
60104 MUDKECHULA RURAL MUNICIPALITY	0	0	0	0	0
60105 TRIPURASUNDARI MUNICIPALITY	0	0	0	0	0
60106 THULIBHERI MUNICIPALITY	4	1	0	0	3
60107 KAIKE RURAL MUNICIPALITY	0	0	0	0	0
60108 CHHARKA TANGSONG RURAL MUNICIPALITY	0	0	0	0	0
Mugu District	43	31	0	0	12
60201 MUGUMAKARMAROG RURAL MUNICIPALITY	2	2	0	0	0
60202 CHHAYANATH RARA MUNICIPALITY	27	22	0	0	5
60203 SORU RURAL MUNICIPALITY	7	3	0	0	4
60204 KHATYAD RURAL MUNICIPALITY	7	4	0	0	3
Humla District	103	58	16	0	29
60301 CHANKHELI RURAL MUNICIPALITY	0	0	0	0	0
60302 KHARPUNATH RURAL MUNICIPALITY	4	3	0	0	1
60303 SIMKOT RURAL MUNICIPALITY	80	49	16	0	15
60304 NAMKHA RURAL MUNICIPALITY	6	4	0	0	2
60305 SARKEGAD RURAL MUNICIPALITY	4	2	0	0	2
60306 ADANCHULI RURAL MUNICIPALITY	8	0	0	0	8
60307 TANJAKOT RURAL MUNICIPALITY	1	0	0	0	1
Jumla District	75	19	0	0	56
60401 PATARASI RURAL MUNICIPALITY	24	10	0	0	14
60402 KANAKA SUNDARI RURAL MUNICIPALITY	0	0	0	0	0
60403 SINJA RURAL MUNICIPALITY	4	2	0	0	2
60404 CHANDANNATH MUNICIPALITY	41	1	0	0	40
60405 GUTHICHAUR RURAL MUNICIPALITY	0	0	0	0	0
60406 TATOPANI RURAL MUNICIPALITY	3	3	0	0	0
60407 TILA RURAL MUNICIPALITY	0	0	0	0	0
60408 HIMA RURAL MUNICIPALITY	3	3	0	0	0
Kalikot District	266	13	74	0	179
60501 PALATA RURAL MUNICIPALITY	20	0	0	0	20
60502 PACHAL JHARANA RURAL MUNICIPALITY	16	0	0	0	16
60503 RASKOT MUNICIPALITY	11	5	2	0	4
60504 SANNI TRIBENI RURAL MUNICIPALITY	37	0	26	0	11
60505 NARAHARINATH RURAL MUNICIPALITY	43	0	0	0	43
60506 KHANDACHAKRA MUNICIPALITY	83	2	43	0	38
60507 TILAGUPHA MUNICIPALITY	41	2	3	0	36
60508 MAHAWAI RURAL MUNICIPALITY	5	4	0	0	1
60509 SHUVA KALIKA RURAL MUNICIPALITY	10	0	0	0	10
Dailekh District	117	58	0	5	54
60601 NAUMULE RURAL MUNICIPALITY	21	21	0	0	0
60602 MAHABU RURAL MUNICIPALITY	2	0	0	0	2
60603 BHAIRABI RURAL MUNICIPALITY	7	0	0	0	7
60604 THANTIKANDH RURAL MUNICIPALITY	0	0	0	0	0
60605 AATHBIS MUNICIPALITY	17	15	0	0	2
60606 CHAMUNDA BINDRASAINI MUNICIPALITY	1	0	0	0	1
60607 DULLU MUNICIPALITY	0	0	0	0	0
60608 NARAYAN MUNICIPALITY	64	22	0	0	42
60609 BHAGAWATIMAI RURAL MUNICIPALITY	0	0	0	0	0
60610 DUNGESHWOR RURAL MUNICIPALITY	0	0	0	0	0
60611 GURANS RURAL MUNICIPALITY	5	0	0	5	0
Jajarkot District	92	17	0	0	75
60701 BAREKOT RURAL MUNICIPALITY	18	0	0	0	18
60702 KUSE RURAL MUNICIPALITY	15	0	0	0	15
60703 JUNICHANDE RURAL MUNICIPALITY	0	0	0	0	0
60704 CHHEDAGAD MUNICIPALITY	0	0	0	0	0
60705 SHIVALAYA RURAL MUNICIPALITY	0	0	0	0	0
60706 BHERI MALIKA MUNICIPALITY	45	17	0	0	28
60707 NALAGAD MUNICIPALITY	14	0	0	0	14

1) NSIC stands for Nepal Standard Industrial Classification.

2) Includes Lease/contract out.

3) Includes "Not reported ", "Unknown" and so on.

Table 6-2 Number of Persons Engaged by Section of Industrial Classification, Tenure of Business Place (Land) and Local Level.

District and Local Level	Section of NSIC ¹⁾				
	B+D+E+F				
	Mining, Electricity, Gas, Water supply & Construction				
	Tenure of Business Place (Land)				
	Total	Owned	Rented	Others ²⁾ (Lease+Others)	Not ²⁾ Applicable
Rukum West District	132	56	70	4	2
60801 AATHABISAKOT MUNICIPALITY	5	5	0	0	0
60802 SANIBHERI RURAL MUNICIPALITY	14	9	0	3	2
60803 BANPHIKOT RURAL MUNICIPALITY	13	12	1	0	0
60804 MUSIKOT MUNICIPALITY	76	20	56	0	0
60805 TRIBENI RURAL MUNICIPALITY	8	7	0	1	0
60806 CHAURJAHARI MUNICIPALITY	16	3	13	0	0
Salyan District	243	73	6	1	163
60901 DARMA RURAL MUNICIPALITY	0	0	0	0	0
60902 KUMAKH RURAL MUNICIPALITY	80	0	0	1	79
60903 BANAGAD KUPINDE MUNICIPALITY	0	0	0	0	0
60904 SHIDHA KUMAKHA RURAL MUNICIPALITY	0	0	0	0	0
60905 BAGACHOUR MUNICIPALITY	66	14	0	0	52
60906 CHHATRESHWORI RURAL MUNICIPALITY	5	0	0	0	5
60907 SHARADA MUNICIPALITY	84	59	6	0	19
60908 KALIMATI RURAL MUNICIPALITY	1	0	0	0	1
60909 TRIBENI RURAL MUNICIPALITY	7	0	0	0	7
60910 KAPURKOT RURAL MUNICIPALITY	0	0	0	0	0
Surkhet District	297	156	30	16	95
61001 SIMTA RURAL MUNICIPALITY	5	0	0	0	5
61002 CHINGAD RURAL MUNICIPALITY	2	0	0	0	2
61003 LEKABESHI MUNICIPALITY	13	10	1	0	2
61004 GURBHAKOT MUNICIPALITY	26	9	0	16	1
61005 BHERIGANGA MUNICIPALITY	23	0	0	0	23
61006 BIRENDRANAGAR MUNICIPALITY	213	137	29	0	47
61007 BARAHATAL RURAL MUNICIPALITY	0	0	0	0	0
61008 PANCHAPURI MUNICIPALITY	14	0	0	0	14
61009 CHAUKUNE RURAL MUNICIPALITY	1	0	0	0	1

1) NSIC stands for Nepal Standard Industrial Classification.

2) Includes Lease/contract out.

3) Includes "Not reported ", "Unknown" and so on.

Table 6-2 Number of Persons Engaged by Section of Industrial Classification, Tenure of Business Place (Land) and Local Level.

District and Local Level	Section of NSIC ¹⁾				
	G				
	Wholesale and Retail Trade				
	Tenure of Business Place (Land)				
	Total	Owned	Rented	Others ²⁾ (Lease+Others)	Not ²⁾ Applicable
Karnali Province					
Total	40,029	6,446	5,088	391	28,104
Municipality	25,272	3,538	3,828	346	17,560
Rural Municipality	14,757	2,908	1,260	45	10,544
601 Dolpa					
Total	696	387	139	1	169
Municipality	440	172	127	1	140
Rural Municipality	256	215	12	0	29
602 Mugu					
Total	1,361	329	49	13	970
Municipality	719	59	19	0	641
Rural Municipality	642	270	30	13	329
603 Humla					
Total	1,218	180	34	2	1,002
Rural Municipality	1,218	180	34	2	1,002
604 Jumla					
Total	3,432	74	55	6	3,297
Municipality	1,142	26	14	1	1,101
Rural Municipality	2,290	48	41	5	2,196
605 Kalikot					
Total	3,130	1,391	462	1	1,276
Municipality	1,457	499	303	0	655
Rural Municipality	1,673	892	159	1	621

1) NSIC stands for Nepal Standard Industrial Classification.

2) Includes Lease/contract out.

3) Includes "Not reported ", "Unknown" and so on.

Table 6-2 Number of Persons Engaged by Section of Industrial Classification, Tenure of Business Place (Land) and Local Level.

District and Local Level	Section of NSIC ¹⁾				
	G				
	Wholesale and Retail Trade				
	Tenure of Business Place (Land)				
	Total	Owned	Rented	Others ²⁾ (Lease+Others)	Not ²⁾ Applicable
606 Dailekh					
Total	5,033	245	87	65	4,636
Municipality	2,833	197	75	64	2,497
Rural Municipality	2,200	48	12	1	2,139
607 Jajarkot					
Total	2,993	227	30	1	2,735
Municipality	1,988	71	13	1	1,903
Rural Municipality	1,005	156	17	0	832
608 Rukum West					
Total	3,337	1,425	1,867	25	20
Municipality	2,313	973	1,300	22	18
Rural Municipality	1,024	452	567	3	2
609 Salyan					
Total	5,604	822	524	37	4,221
Municipality	3,056	286	150	32	2,588
Rural Municipality	2,548	536	374	5	1,633
610 Surkhet					
Total	13,225	1,366	1,841	240	9,778
Municipality	11,324	1,255	1,827	225	8,017
Rural Municipality	1,901	111	14	15	1,761

1) NSIC stands for Nepal Standard Industrial Classification.

2) Includes Lease/contract out.

3) Includes "Not reported ", "Unknown" and so on.

Table 6-2 Number of Persons Engaged by Section of Industrial Classification, Tenure of Business Place (Land) and Local Level.

District and Local Level	Section of NSIC ¹⁾				
	G				
	Wholesale and Retail Trade				
	Tenure of Business Place (Land)				
	Total	Owned	Rented	Others ²⁾ (Lease+Others)	Not ²⁾ Applicable
Dolpa District	696	387	139	1	169
60101 DOLPO BUDDHA RURAL MUNICIPALITY	30	28	0	0	2
60102 SHEY PHOKSUNDO RURAL MUNICIPALITY	38	37	1	0	0
60103 JAGADULLA RURAL MUNICIPALITY	74	64	4	0	6
60104 MUDKECHULA RURAL MUNICIPALITY	102	77	4	0	21
60105 TRIPURASUNDARI MUNICIPALITY	140	95	5	1	39
60106 THULIBHERI MUNICIPALITY	300	77	122	0	101
60107 KAIKE RURAL MUNICIPALITY	2	2	0	0	0
60108 CHHARKA TANGSONG RURAL MUNICIPALITY	10	7	3	0	0
Mugu District	1,361	329	49	13	970
60201 MUGUMAKARMAROG RURAL MUNICIPALITY	31	9	2	0	20
60202 CHHAYANATH RARA MUNICIPALITY	719	59	19	0	641
60203 SORU RURAL MUNICIPALITY	359	201	23	0	135
60204 KHATYAD RURAL MUNICIPALITY	252	60	5	13	174
Humla District	1,218	180	34	2	1,002
60301 CHANKHELI RURAL MUNICIPALITY	176	70	12	0	94
60302 KHARPUNATH RURAL MUNICIPALITY	107	31	4	0	72
60303 SIMKOT RURAL MUNICIPALITY	343	12	8	0	323
60304 NAMKHA RURAL MUNICIPALITY	40	8	0	2	30
60305 SARKEGAD RURAL MUNICIPALITY	130	26	2	0	102
60306 ADANCHULI RURAL MUNICIPALITY	244	30	2	0	212
60307 TANJAKOT RURAL MUNICIPALITY	178	3	6	0	169
Jumla District	3,432	74	55	6	3,297
60401 PATARASI RURAL MUNICIPALITY	371	7	11	0	353
60402 KANAKA SUNDARI RURAL MUNICIPALITY	278	4	1	0	273
60403 SINJA RURAL MUNICIPALITY	300	32	21	0	247
60404 CHANDANNATH MUNICIPALITY	1,142	26	14	1	1,101
60405 GUTHICHAUR RURAL MUNICIPALITY	263	0	3	0	260
60406 TATOPANI RURAL MUNICIPALITY	411	3	3	5	400
60407 TILA RURAL MUNICIPALITY	427	2	2	0	423
60408 HIMA RURAL MUNICIPALITY	240	0	0	0	240
Kalikot District	3,130	1,391	462	1	1,276
60501 PALATA RURAL MUNICIPALITY	330	144	0	0	186
60502 PACHAL JHARANA RURAL MUNICIPALITY	258	122	9	1	126
60503 RASKOT MUNICIPALITY	410	250	144	0	16
60504 SANNA TRIBENI RURAL MUNICIPALITY	305	254	28	0	23
60505 NARAHARINATH RURAL MUNICIPALITY	384	162	77	0	145
60506 KHANDACHAKRA MUNICIPALITY	735	113	55	0	567
60507 TILAGUPHA MUNICIPALITY	312	136	104	0	72
60508 MAHAWAI RURAL MUNICIPALITY	134	74	2	0	58
60509 SHUVA KALIKA RURAL MUNICIPALITY	262	136	43	0	83
Dailekh District	5,033	245	87	65	4,636
60601 NAUMULE RURAL MUNICIPALITY	329	4	1	0	324
60602 MAHABU RURAL MUNICIPALITY	288	4	0	0	284
60603 BHAIRABI RURAL MUNICIPALITY	396	0	0	0	396
60604 THANTIKANDH RURAL MUNICIPALITY	205	21	3	0	181
60605 AATHBIS MUNICIPALITY	633	56	19	48	510
60606 CHAMUNDA BINDRASAINI MUNICIPALITY	352	2	3	5	342
60607 DULLU MUNICIPALITY	925	82	37	6	800
60608 NARAYAN MUNICIPALITY	923	57	16	5	845
60609 BHAGAWATIMAI RURAL MUNICIPALITY	322	0	1	0	321
60610 DUNGESHWOR RURAL MUNICIPALITY	335	8	4	0	323
60611 GURANS RURAL MUNICIPALITY	325	11	3	1	310
Jajarkot District	2,993	227	30	1	2,735
60701 BAREKOT RURAL MUNICIPALITY	237	90	13	0	134
60702 KUSE RURAL MUNICIPALITY	237	0	4	0	233
60703 JUNICHANDE RURAL MUNICIPALITY	268	64	0	0	204
60704 CHHEDAGAD MUNICIPALITY	727	1	4	0	722
60705 SHIVALAYA RURAL MUNICIPALITY	263	2	0	0	261
60706 BHERI MALIKA MUNICIPALITY	885	68	7	1	809
60707 NALAGAD MUNICIPALITY	376	2	2	0	372

1) NSIC stands for Nepal Standard Industrial Classification.

2) Includes Lease/contract out.

3) Includes "Not reported ", "Unknown" and so on.

Table 6-2 Number of Persons Engaged by Section of Industrial Classification, Tenure of Business Place (Land) and Local Level.

District and Local Level	Section of NSIC ¹⁾				
	G				
	Wholesale and Retail Trade				
	Tenure of Business Place (Land)				
	Total	Owned	Rented	Others ²⁾ (Lease+Others)	Not ²⁾ Applicable
Rukum West District	3,337	1,425	1,867	25	20
60801 AATHABISAKOT MUNICIPALITY	565	277	288	0	0
60802 SANIBHERI RURAL MUNICIPALITY	302	129	173	0	0
60803 BANPHIKOT RURAL MUNICIPALITY	269	131	136	0	2
60804 MUSIKOT MUNICIPALITY	1,221	436	753	16	16
60805 TRIBENI RURAL MUNICIPALITY	453	192	258	3	0
60806 CHAURJAHARI MUNICIPALITY	527	260	259	6	2
Salyan District	5,604	822	524	37	4,221
60901 DARMA RURAL MUNICIPALITY	413	227	186	0	0
60902 KUMAKH RURAL MUNICIPALITY	459	116	76	4	263
60903 BANAGAD KUPINDE MUNICIPALITY	699	53	36	2	608
60904 SHIDHA KUMAKHA RURAL MUNICIPALITY	265	29	25	1	210
60905 BAGACHOUR MUNICIPALITY	1,118	98	54	3	963
60906 CHHATRESHWORI RURAL MUNICIPALITY	341	88	67	0	186
60907 SHARADA MUNICIPALITY	1,239	135	60	27	1,017
60908 KALIMATI RURAL MUNICIPALITY	402	40	8	0	354
60909 TRIBENI RURAL MUNICIPALITY	365	6	7	0	352
60910 KAPURKOT RURAL MUNICIPALITY	303	30	5	0	268
Surkhet District	13,225	1,366	1,841	240	9,778
61001 SIMTA RURAL MUNICIPALITY	576	22	0	4	550
61002 CHINGAD RURAL MUNICIPALITY	384	64	5	0	315
61003 LEKABESHI MUNICIPALITY	550	187	70	1	292
61004 GURBHAKOT MUNICIPALITY	1,223	135	81	9	998
61005 BHERIGANGA MUNICIPALITY	1,653	91	44	28	1,490
61006 BIRENDRANAGAR MUNICIPALITY	7,124	698	1,615	186	4,625
61007 BARAHATAL RURAL MUNICIPALITY	477	19	3	9	446
61008 PANCHAPURI MUNICIPALITY	774	144	17	1	612
61009 CHAUKUNE RURAL MUNICIPALITY	464	6	6	2	450

1) NSIC stands for Nepal Standard Industrial Classification.

2) Includes Lease/contract out.

3) Includes "Not reported ", "Unknown" and so on.

Table 6-2 Number of Persons Engaged by Section of Industrial Classification, Tenure of Business Place (Land) and Local Level.

District and Local Level	Section of NSIC ¹⁾				
	H+J				
	Transportation and Storage, Information and Communication				
	Tenure of Business Place (Land)				
	Total	Owned	Rented	Others ²⁾ (Lease+Others)	Not ²⁾ Applicable
Karnali Province					
Total	1,948	471	496	43	938
Municipality	1,510	322	432	31	725
Rural Municipality	438	149	64	12	213
601 Dolpa					
Total	82	38	24	0	20
Municipality	75	31	24	0	20
Rural Municipality	7	7	0	0	0
602 Mugu					
Total	59	16	5	0	38
Municipality	48	16	0	0	32
Rural Municipality	11	0	5	0	6
603 Humla					
Total	135	97	4	6	28
Rural Municipality	135	97	4	6	28
604 Jumla					
Total	104	11	5	0	88
Municipality	85	11	0	0	74
Rural Municipality	19	0	5	0	14
605 Kalikot					
Total	60	17	17	7	19
Municipality	51	17	15	7	12
Rural Municipality	9	0	2	0	7

1) NSIC stands for Nepal Standard Industrial Classification.

2) Includes Lease/contract out.

3) Includes "Not reported ", "Unknown" and so on.

Table 6-2 Number of Persons Engaged by Section of Industrial Classification, Tenure of Business Place (Land) and Local Level.

District and Local Level	Section of NSIC ¹⁾				
	H+J				
	Transportation and Storage, Information and Communication				
	Tenure of Business Place (Land)				
	Total	Owned	Rented	Others ²⁾ (Lease+Others)	Not ²⁾ Applicable
606 Dailekh					
Total	190	38	5	0	147
Municipality	132	32	0	0	100
Rural Municipality	58	6	5	0	47
607 Jajarkot					
Total	85	8	33	0	44
Municipality	55	8	20	0	27
Rural Municipality	30	0	13	0	17
608 Rukum West					
Total	155	52	86	17	0
Municipality	135	52	72	11	0
Rural Municipality	20	0	14	6	0
609 Salyan					
Total	451	72	32	0	347
Municipality	370	39	20	0	311
Rural Municipality	81	33	12	0	36
610 Surkhet					
Total	627	122	285	13	207
Municipality	559	116	281	13	149
Rural Municipality	68	6	4	0	58

1) NSIC stands for Nepal Standard Industrial Classification.

2) Includes Lease/contract out.

3) Includes "Not reported ", "Unknown" and so on.

Table 6-2 Number of Persons Engaged by Section of Industrial Classification, Tenure of Business Place (Land) and Local Level.

District and Local Level	Section of NSIC ¹⁾				
	H+J				
	Transportation and Storage, Information and Communication				
	Tenure of Business Place (Land)				
	Total	Owned	Rented	Others ²⁾ (Lease+Others)	Not ²⁾ Applicable
Dolpa District	82	38	24	0	20
60101 DOLPO BUDDHA RURAL MUNICIPALITY	7	7	0	0	0
60102 SHEY PHOKSUNDO RURAL MUNICIPALITY	0	0	0	0	0
60103 JAGADULLA RURAL MUNICIPALITY	0	0	0	0	0
60104 MUDKECHULA RURAL MUNICIPALITY	0	0	0	0	0
60105 TRIPURASUNDARI MUNICIPALITY	9	0	0	0	9
60106 THULIBHERI MUNICIPALITY	66	31	24	0	11
60107 KAIKE RURAL MUNICIPALITY	0	0	0	0	0
60108 CHHARKA TANGSONG RURAL MUNICIPALITY	0	0	0	0	0
Mugu District	59	16	5	0	38
60201 MUGUMAKARMAROG RURAL MUNICIPALITY	1	0	0	0	1
60202 CHHAYANATH RARA MUNICIPALITY	48	16	0	0	32
60203 SORU RURAL MUNICIPALITY	5	0	5	0	0
60204 KHATYAD RURAL MUNICIPALITY	5	0	0	0	5
Humla District	135	97	4	6	28
60301 CHANKHELI RURAL MUNICIPALITY	0	0	0	0	0
60302 KHARPUNATH RURAL MUNICIPALITY	0	0	0	0	0
60303 SIMKOT RURAL MUNICIPALITY	111	97	0	6	8
60304 NAMKHA RURAL MUNICIPALITY	3	0	0	0	3
60305 SARKEGAD RURAL MUNICIPALITY	3	0	0	0	3
60306 ADANCHULI RURAL MUNICIPALITY	18	0	4	0	14
60307 TANJAKOT RURAL MUNICIPALITY	0	0	0	0	0
Jumla District	104	11	5	0	88
60401 PATARASI RURAL MUNICIPALITY	4	0	0	0	4
60402 KANAKA SUNDARI RURAL MUNICIPALITY	7	0	0	0	7
60403 SINJA RURAL MUNICIPALITY	7	0	5	0	2
60404 CHANDANNATH MUNICIPALITY	85	11	0	0	74
60405 GUTHICHAUR RURAL MUNICIPALITY	0	0	0	0	0
60406 TATOPANI RURAL MUNICIPALITY	0	0	0	0	0
60407 TILA RURAL MUNICIPALITY	0	0	0	0	0
60408 HIMA RURAL MUNICIPALITY	1	0	0	0	1
Kalikot District	60	17	17	7	19
60501 PALATA RURAL MUNICIPALITY	5	0	2	0	3
60502 PACHAL JHARANA RURAL MUNICIPALITY	0	0	0	0	0
60503 RASKOT MUNICIPALITY	3	0	3	0	0
60504 SANNA TRIBENI RURAL MUNICIPALITY	0	0	0	0	0
60505 NARAHARINATH RURAL MUNICIPALITY	4	0	0	0	4
60506 KHANDACHAKRA MUNICIPALITY	45	17	10	7	11
60507 TILAGUPHA MUNICIPALITY	3	0	2	0	1
60508 MAHAWAI RURAL MUNICIPALITY	0	0	0	0	0
60509 SHUVA KALIKA RURAL MUNICIPALITY	0	0	0	0	0
Dailekh District	190	38	5	0	147
60601 NAUMULE RURAL MUNICIPALITY	3	0	0	0	3
60602 MAHABU RURAL MUNICIPALITY	17	0	0	0	17
60603 BHAIRABI RURAL MUNICIPALITY	0	0	0	0	0
60604 THANTIKANDH RURAL MUNICIPALITY	8	6	0	0	2
60605 AATHBIS MUNICIPALITY	12	0	0	0	12
60606 CHAMUNDA BINDRASAINI MUNICIPALITY	20	5	0	0	15
60607 DULLU MUNICIPALITY	47	0	0	0	47
60608 NARAYAN MUNICIPALITY	53	27	0	0	26
60609 BHAGAWATIMAI RURAL MUNICIPALITY	10	0	0	0	10
60610 DUNGESHWOR RURAL MUNICIPALITY	13	0	5	0	8
60611 GURANS RURAL MUNICIPALITY	7	0	0	0	7
Jajarkot District	85	8	33	0	44
60701 BAREKOT RURAL MUNICIPALITY	9	0	9	0	0
60702 KUSE RURAL MUNICIPALITY	7	0	4	0	3
60703 JUNICHANDE RURAL MUNICIPALITY	6	0	0	0	6
60704 CHHEDAGAD MUNICIPALITY	6	0	0	0	6
60705 SHIVALAYA RURAL MUNICIPALITY	8	0	0	0	8
60706 BHERI MALIKA MUNICIPALITY	46	8	20	0	18
60707 NALAGAD MUNICIPALITY	3	0	0	0	3

1) NSIC stands for Nepal Standard Industrial Classification.

2) Includes Lease/contract out.

3) Includes "Not reported", "Unknown" and so on.

Table 6-2 Number of Persons Engaged by Section of Industrial Classification, Tenure of Business Place (Land) and Local Level.

District and Local Level	Section of NSIC ¹⁾				
	H+J				
	Transportation and Storage, Information and Communication				
	Tenure of Business Place (Land)				
	Total	Owned	Rented	Others ²⁾ (Lease+Others)	Not ²⁾ Applicable
Rukum West District	155	52	86	17	0
60801 AATHABISAKOT MUNICIPALITY	6	0	6	0	0
60802 SANIBHERI RURAL MUNICIPALITY	7	0	7	0	0
60803 BANPHIKOT RURAL MUNICIPALITY	10	0	4	6	0
60804 MUSIKOT MUNICIPALITY	113	52	61	0	0
60805 TRIBENI RURAL MUNICIPALITY	3	0	3	0	0
60806 CHAURJAHARI MUNICIPALITY	16	0	5	11	0
Salyan District	451	72	32	0	347
60901 DARMA RURAL MUNICIPALITY	6	0	6	0	0
60902 KUMAKH RURAL MUNICIPALITY	11	10	0	0	1
60903 BANAGAD KUPINDE MUNICIPALITY	13	0	0	0	13
60904 SHIDHA KUMAKHA RURAL MUNICIPALITY	0	0	0	0	0
60905 BAGACHOUR MUNICIPALITY	28	0	5	0	23
60906 CHHATRESHWORI RURAL MUNICIPALITY	9	3	0	0	6
60907 SHARADA MUNICIPALITY	329	39	15	0	275
60908 KALIMATI RURAL MUNICIPALITY	32	20	0	0	12
60909 TRIBENI RURAL MUNICIPALITY	5	0	0	0	5
60910 KAPURKOT RURAL MUNICIPALITY	18	0	6	0	12
Surkhet District	627	122	285	13	207
61001 SIMTA RURAL MUNICIPALITY	20	3	4	0	13
61002 CHINGAD RURAL MUNICIPALITY	18	0	0	0	18
61003 LEKABESHI MUNICIPALITY	12	0	0	8	4
61004 GURBHAKOT MUNICIPALITY	22	0	3	5	14
61005 BHERIGANGA MUNICIPALITY	48	0	0	0	48
61006 BIRENDRANAGAR MUNICIPALITY	459	113	278	0	68
61007 BARAHATAL RURAL MUNICIPALITY	10	0	0	0	10
61008 PANCHAPURI MUNICIPALITY	18	3	0	0	15
61009 CHAUKUNE RURAL MUNICIPALITY	20	3	0	0	17

1) NSIC stands for Nepal Standard Industrial Classification.

2) Includes Lease/contract out.

3) Includes "Not reported ", "Unknown" and so on.

Table 6-2 Number of Persons Engaged by Section of Industrial Classification, Tenure of Business Place (Land) and Local Level.

District and Local Level	Section of NSIC ¹⁾				
	I				
	Accommodation and Food Service				
	Tenure of Business Place (Land)				
	Total	Owned	Rented	Others ²⁾ (Lease+Others)	Not ²⁾ Applicable
Karnali Province					
Total	13,398	2,522	2,226	164	8,486
Municipality	8,986	1,445	1,834	131	5,576
Rural Municipality	4,412	1,077	392	33	2,910
601 Dolpa					
Total	505	348	76	5	76
Municipality	216	93	49	0	74
Rural Municipality	289	255	27	5	2
602 Mugu					
Total	911	217	71	29	594
Municipality	536	87	60	8	381
Rural Municipality	375	130	11	21	213
603 Humla					
Total	773	320	34	0	419
Rural Municipality	773	320	34	0	419
604 Jumla					
Total	976	41	14	0	921
Municipality	401	30	4	0	367
Rural Municipality	575	11	10	0	554
605 Kalikot					
Total	900	280	153	2	465
Municipality	650	160	121	0	369
Rural Municipality	250	120	32	2	96

1) NSIC stands for Nepal Standard Industrial Classification.

2) Includes Lease/contract out.

3) Includes "Not reported ", "Unknown" and so on.

Table 6-2 Number of Persons Engaged by Section of Industrial Classification, Tenure of Business Place (Land) and Local Level.

District and Local Level	Section of NSIC ¹⁾				
	I				
	Accommodation and Food Service				
	Tenure of Business Place (Land)				
	Total	Owned	Rented	Others ²⁾ (Lease+Others)	Not ²⁾ Applicable
606 Dailekh					
Total	2,138	191	80	45	1,822
Municipality	1,359	164	70	44	1,081
Rural Municipality	779	27	10	1	741
607 Jajarkot					
Total	782	44	11	0	727
Municipality	636	19	8	0	609
Rural Municipality	146	25	3	0	118
608 Rukum West					
Total	1,064	331	717	6	10
Municipality	829	258	557	4	10
Rural Municipality	235	73	160	2	0
609 Salyan					
Total	1,429	211	224	11	983
Municipality	931	114	123	9	685
Rural Municipality	498	97	101	2	298
610 Surkhet					
Total	3,920	539	846	66	2,469
Municipality	3,428	520	842	66	2,000
Rural Municipality	492	19	4	0	469

1) NSIC stands for Nepal Standard Industrial Classification.

2) Includes Lease/contract out.

3) Includes "Not reported ", "Unknown" and so on.

Table 6-2 Number of Persons Engaged by Section of Industrial Classification, Tenure of Business Place (Land) and Local Level.

District and Local Level	Section of NSIC ¹⁾				
	I				
	Accommodation and Food Service				
	Tenure of Business Place (Land)				
	Total	Owned	Rented	Others ²⁾ (Lease+Others)	Not ²⁾ Applicable
Dolpa District	505	348	76	5	76
60101 DOLPO BUDDHA RURAL MUNICIPALITY	118	111	5	0	2
60102 SHEY PHOKSUNDO RURAL MUNICIPALITY	75	73	2	0	0
60103 JAGADULLA RURAL MUNICIPALITY	2	2	0	0	0
60104 MUDKECHULA RURAL MUNICIPALITY	0	0	0	0	0
60105 TRIPURASUNDARI MUNICIPALITY	107	74	8	0	25
60106 THULIBHERI MUNICIPALITY	109	19	41	0	49
60107 KAIKE RURAL MUNICIPALITY	58	33	20	5	0
60108 CHHARKA TANGSONG RURAL MUNICIPALITY	36	36	0	0	0
Mugu District	911	217	71	29	594
60201 MUGUMAKARMAROG RURAL MUNICIPALITY	136	24	4	10	98
60202 CHHAYANATH RARA MUNICIPALITY	536	87	60	8	381
60203 SORU RURAL MUNICIPALITY	86	67	4	0	15
60204 KHATYAD RURAL MUNICIPALITY	153	39	3	11	100
Humla District	773	320	34	0	419
60301 CHANKHELI RURAL MUNICIPALITY	57	27	6	0	24
60302 KHARPUNATH RURAL MUNICIPALITY	82	33	5	0	44
60303 SIMKOT RURAL MUNICIPALITY	236	87	6	0	143
60304 NAMKHA RURAL MUNICIPALITY	214	100	4	0	110
60305 SARKEGAD RURAL MUNICIPALITY	74	48	0	0	26
60306 ADANCHULI RURAL MUNICIPALITY	66	15	11	0	40
60307 TANJAKOT RURAL MUNICIPALITY	44	10	2	0	32
Jumla District	976	41	14	0	921
60401 PATARASI RURAL MUNICIPALITY	48	2	2	0	44
60402 KANAKA SUNDARI RURAL MUNICIPALITY	167	5	2	0	160
60403 SINJA RURAL MUNICIPALITY	88	2	4	0	82
60404 CHANDANNATH MUNICIPALITY	401	30	4	0	367
60405 GUTHICHAUR RURAL MUNICIPALITY	48	2	0	0	46
60406 TATOPANI RURAL MUNICIPALITY	40	0	0	0	40
60407 TILA RURAL MUNICIPALITY	94	0	2	0	92
60408 HIMA RURAL MUNICIPALITY	90	0	0	0	90
Kalikot District	900	280	153	2	465
60501 PALATA RURAL MUNICIPALITY	9	5	0	0	4
60502 PACHAL JHARANA RURAL MUNICIPALITY	60	23	2	2	33
60503 RASKOT MUNICIPALITY	43	28	15	0	0
60504 SANNI TRIBENI RURAL MUNICIPALITY	26	19	3	0	4
60505 NARAHARINATH RURAL MUNICIPALITY	55	13	23	0	19
60506 KHANDACHAKRA MUNICIPALITY	433	75	40	0	318
60507 TILAGUPHA MUNICIPALITY	174	57	66	0	51
60508 MAHAWAI RURAL MUNICIPALITY	49	28	0	0	21
60509 SHUVA KALIKA RURAL MUNICIPALITY	51	32	4	0	15
Dailekh District	2,138	191	80	45	1,822
60601 NAUMULE RURAL MUNICIPALITY	133	7	0	0	126
60602 MAHABU RURAL MUNICIPALITY	48	0	3	0	45
60603 BHAIRABI RURAL MUNICIPALITY	125	0	0	0	125
60604 THANTIKANDH RURAL MUNICIPALITY	77	18	0	0	59
60605 AATHBIS MUNICIPALITY	365	79	36	37	213
60606 CHAMUNDA BINDRASAINI MUNICIPALITY	204	4	2	7	191
60607 DULLU MUNICIPALITY	326	28	17	0	281
60608 NARAYAN MUNICIPALITY	464	53	15	0	396
60609 BHAGAWATIMAI RURAL MUNICIPALITY	58	0	0	0	58
60610 DUNGESHWOR RURAL MUNICIPALITY	126	2	7	0	117
60611 GURANS RURAL MUNICIPALITY	212	0	0	1	211
Jajarkot District	782	44	11	0	727
60701 BAREKOT RURAL MUNICIPALITY	38	17	3	0	18
60702 KUSE RURAL MUNICIPALITY	17	0	0	0	17
60703 JUNICHANDE RURAL MUNICIPALITY	16	4	0	0	12
60704 CHHEDAGAD MUNICIPALITY	180	0	6	0	174
60705 SHIVALAYA RURAL MUNICIPALITY	75	4	0	0	71
60706 BHERI MALIKA MUNICIPALITY	288	12	2	0	274
60707 NALAGAD MUNICIPALITY	168	7	0	0	161

1) NSIC stands for Nepal Standard Industrial Classification.

2) Includes Lease/contract out.

3) Includes "Not reported ", "Unknown" and so on.

Table 6-2 Number of Persons Engaged by Section of Industrial Classification, Tenure of Business Place (Land) and Local Level.

District and Local Level	Section of NSIC ¹⁾				
	I				
	Accommodation and Food Service				
	Tenure of Business Place (Land)				
	Total	Owned	Rented	Others ²⁾ (Lease+Others)	Not ²⁾ Applicable
Rukum West District	1,064	331	717	6	10
60801 AATHABISAKOT MUNICIPALITY	173	42	131	0	0
60802 SANIBHERI RURAL MUNICIPALITY	64	19	45	0	0
60803 BANPHIKOT RURAL MUNICIPALITY	60	34	24	2	0
60804 MUSIKOT MUNICIPALITY	472	123	341	2	6
60805 TRIBENI RURAL MUNICIPALITY	111	20	91	0	0
60806 CHAURJAHARI MUNICIPALITY	184	93	85	2	4
Salyan District	1,429	211	224	11	983
60901 DARMA RURAL MUNICIPALITY	60	19	40	0	1
60902 KUMAKH RURAL MUNICIPALITY	48	12	6	0	30
60903 BANAGAD KUPINDE MUNICIPALITY	177	26	57	2	92
60904 SHIDHA KUMAKHA RURAL MUNICIPALITY	63	15	11	2	35
60905 BAGACHOUR MUNICIPALITY	350	21	42	0	287
60906 CHHATRESHWORI RURAL MUNICIPALITY	63	12	21	0	30
60907 SHARADA MUNICIPALITY	404	67	24	7	306
60908 KALIMATI RURAL MUNICIPALITY	72	17	12	0	43
60909 TRIBENI RURAL MUNICIPALITY	104	3	1	0	100
60910 KAPURKOT RURAL MUNICIPALITY	88	19	10	0	59
Surkhet District	3,920	539	846	66	2,469
61001 SIMTA RURAL MUNICIPALITY	132	9	0	0	123
61002 CHINGAD RURAL MUNICIPALITY	50	5	1	0	44
61003 LEKABESHI MUNICIPALITY	153	39	16	4	94
61004 GURBHAKOT MUNICIPALITY	386	75	66	13	232
61005 BHERIGANGA MUNICIPALITY	368	41	23	2	302
61006 BIRENDRANAGAR MUNICIPALITY	2,338	317	727	47	1,247
61007 BARAHATAL RURAL MUNICIPALITY	161	3	0	0	158
61008 PANCHAPURI MUNICIPALITY	183	48	10	0	125
61009 CHAUKUNE RURAL MUNICIPALITY	149	2	3	0	144

1) NSIC stands for Nepal Standard Industrial Classification.

2) Includes Lease/contract out.

3) Includes "Not reported", "Unknown" and so on.

Table 6-2 Number of Persons Engaged by Section of Industrial Classification, Tenure of Business Place (Land) and Local Level.

District and Local Level	Section of NSIC ¹⁾				
	K				
	Financial and Insurance				
	Tenure of Business Place (Land)				
	Total	Owned	Rented	Others ²⁾ (Lease+Others)	Not ²⁾ Applicable
Karnali Province					
Total	5,994	271	2,898	99	2,726
Municipality	4,705	129	2,827	76	1,673
Rural Municipality	1,289	142	71	23	1,053
601 Dolpa					
Total	36	0	7	0	29
Municipality	36	0	7	0	29
Rural Municipality	0	0	0	0	0
602 Mugu					
Total	945	128	17	0	800
Municipality	364	3	17	0	344
Rural Municipality	581	125	0	0	456
603 Humla					
Total	242	2	18	0	222
Rural Municipality	242	2	18	0	222
604 Jumla					
Total	220	2	0	0	218
Municipality	150	2	0	0	148
Rural Municipality	70	0	0	0	70
605 Kalikot					
Total	97	3	49	9	36
Municipality	88	3	46	9	30
Rural Municipality	9	0	3	0	6

1) NSIC stands for Nepal Standard Industrial Classification.

2) Includes Lease/contract out.

3) Includes "Not reported ", "Unknown" and so on.

Table 6-2 Number of Persons Engaged by Section of Industrial Classification, Tenure of Business Place (Land) and Local Level.

District and Local Level	Section of NSIC ¹⁾				
	K				
	Financial and Insurance				
	Tenure of Business Place (Land)				
	Total	Owned	Rented	Others ²⁾ (Lease+Others)	Not ²⁾ Applicable
606 Dailekh					
Total	259	11	36	0	212
Municipality	184	6	30	0	148
Rural Municipality	75	5	6	0	64
607 Jajarkot					
Total	179	19	16	0	144
Municipality	164	17	16	0	131
Rural Municipality	15	2	0	0	13
608 Rukum West					
Total	329	17	256	29	27
Municipality	285	13	234	25	13
Rural Municipality	44	4	22	4	14
609 Salyan					
Total	581	13	124	22	422
Municipality	359	9	102	3	245
Rural Municipality	222	4	22	19	177
610 Surkhet					
Total	3,106	76	2,375	39	616
Municipality	3,075	76	2,375	39	585
Rural Municipality	31	0	0	0	31

1) NSIC stands for Nepal Standard Industrial Classification.

2) Includes Lease/contract out.

3) Includes "Not reported ", "Unknown" and so on.

Table 6-2 Number of Persons Engaged by Section of Industrial Classification, Tenure of Business Place (Land) and Local Level.

District and Local Level	Section of NSIC ¹⁾				
	K				
	Financial and Insurance				
	Tenure of Business Place (Land)				
	Total	Owned	Rented	Others ²⁾ (Lease+Others)	Not ²⁾ Applicable
Dolpa District	36	0	7	0	29
60101 DOLPO BUDDHA RURAL MUNICIPALITY	0	0	0	0	0
60102 SHEY PHOKSUNDO RURAL MUNICIPALITY	0	0	0	0	0
60103 JAGADULLA RURAL MUNICIPALITY	0	0	0	0	0
60104 MUDKECHULA RURAL MUNICIPALITY	0	0	0	0	0
60105 TRIPURASUNDARI MUNICIPALITY	0	0	0	0	0
60106 THULIBHERI MUNICIPALITY	36	0	7	0	29
60107 KAIKE RURAL MUNICIPALITY	0	0	0	0	0
60108 CHHARKA TANGSONG RURAL MUNICIPALITY	0	0	0	0	0
Mugu District	945	128	17	0	800
60201 MUGUMAKARMAROG RURAL MUNICIPALITY	0	0	0	0	0
60202 CHHAYANATH RARA MUNICIPALITY	364	3	17	0	344
60203 SORU RURAL MUNICIPALITY	5	0	0	0	5
60204 KHATYAD RURAL MUNICIPALITY	576	125	0	0	451
Humla District	242	2	18	0	222
60301 CHANKHELI RURAL MUNICIPALITY	2	2	0	0	0
60302 KHARPUNATH RURAL MUNICIPALITY	1	0	0	0	1
60303 SIMKOT RURAL MUNICIPALITY	44	0	18	0	26
60304 NAMKHA RURAL MUNICIPALITY	1	0	0	0	1
60305 SARKEGAD RURAL MUNICIPALITY	10	0	0	0	10
60306 ADANCHULI RURAL MUNICIPALITY	183	0	0	0	183
60307 TANJAKOT RURAL MUNICIPALITY	1	0	0	0	1
Jumla District	220	2	0	0	218
60401 PATARASI RURAL MUNICIPALITY	4	0	0	0	4
60402 KANAKA SUNDARI RURAL MUNICIPALITY	8	0	0	0	8
60403 SINJA RURAL MUNICIPALITY	31	0	0	0	31
60404 CHANDANNATH MUNICIPALITY	150	2	0	0	148
60405 GUTHICHAUR RURAL MUNICIPALITY	6	0	0	0	6
60406 TATOPANI RURAL MUNICIPALITY	2	0	0	0	2
60407 TILA RURAL MUNICIPALITY	17	0	0	0	17
60408 HIMA RURAL MUNICIPALITY	2	0	0	0	2
Kalikot District	97	3	49	9	36
60501 PALATA RURAL MUNICIPALITY	5	0	0	0	5
60502 PACHAL JHARANA RURAL MUNICIPALITY	0	0	0	0	0
60503 RASKOT MUNICIPALITY	9	0	9	0	0
60504 SANNI TRIBENI RURAL MUNICIPALITY	0	0	0	0	0
60505 NARAHARINATH RURAL MUNICIPALITY	0	0	0	0	0
60506 KHANDACHAKRA MUNICIPALITY	63	0	27	9	27
60507 TILAGUPHA MUNICIPALITY	16	3	10	0	3
60508 MAHAWAI RURAL MUNICIPALITY	0	0	0	0	0
60509 SHUVA KALIKA RURAL MUNICIPALITY	4	0	3	0	1
Dailekh District	259	11	36	0	212
60601 NAUMULE RURAL MUNICIPALITY	24	0	0	0	24
60602 MAHABU RURAL MUNICIPALITY	1	0	0	0	1
60603 BHAIRABI RURAL MUNICIPALITY	7	0	0	0	7
60604 THANTIKANDH RURAL MUNICIPALITY	4	0	0	0	4
60605 AATHBIS MUNICIPALITY	21	0	14	0	7
60606 CHAMUNDA BINDRASAINI MUNICIPALITY	4	0	0	0	4
60607 DULLU MUNICIPALITY	46	0	4	0	42
60608 NARAYAN MUNICIPALITY	113	6	12	0	95
60609 BHAGAWATIMAI RURAL MUNICIPALITY	9	0	0	0	9
60610 DUNGESHWOR RURAL MUNICIPALITY	13	0	4	0	9
60611 GURANS RURAL MUNICIPALITY	17	5	2	0	10
Jajarkot District	179	19	16	0	144
60701 BAREKOT RURAL MUNICIPALITY	0	0	0	0	0
60702 KUSE RURAL MUNICIPALITY	9	0	0	0	9
60703 JUNICHANDE RURAL MUNICIPALITY	0	0	0	0	0
60704 CHHEDAGAD MUNICIPALITY	6	0	6	0	0
60705 SHIVALAYA RURAL MUNICIPALITY	6	2	0	0	4
60706 BHERI MALIKA MUNICIPALITY	158	17	10	0	131
60707 NALAGAD MUNICIPALITY	0	0	0	0	0

1) NSIC stands for Nepal Standard Industrial Classification.

2) Includes Lease/contract out.

3) Includes "Not reported ", "Unknown" and so on.

Table 6-2 Number of Persons Engaged by Section of Industrial Classification, Tenure of Business Place (Land) and Local Level.

District and Local Level	Section of NSIC ¹⁾				
	K				
	Financial and Insurance				
	Tenure of Business Place (Land)				
	Total	Owned	Rented	Others ²⁾ (Lease+Others)	Not ²⁾ Applicable
Rukum West District	329	17	256	29	27
60801 AATHABISAKOT MUNICIPALITY	27	0	27	0	0
60802 SANIBHERI RURAL MUNICIPALITY	31	0	13	4	14
60803 BANPHIKOT RURAL MUNICIPALITY	3	0	3	0	0
60804 MUSIKOT MUNICIPALITY	198	5	155	25	13
60805 TRIBENI RURAL MUNICIPALITY	10	4	6	0	0
60806 CHAURJAHARI MUNICIPALITY	60	8	52	0	0
Salyan District	581	13	124	22	422
60901 DARMA RURAL MUNICIPALITY	24	2	0	11	11
60902 KUMAKH RURAL MUNICIPALITY	64	2	0	0	62
60903 BANAGAD KUPINDE MUNICIPALITY	40	2	0	0	38
60904 SHIDHA KUMAKHA RURAL MUNICIPALITY	41	0	7	0	34
60905 BAGACHOUR MUNICIPALITY	137	0	81	0	56
60906 CHHATRESHWORI RURAL MUNICIPALITY	7	0	0	0	7
60907 SHARADA MUNICIPALITY	182	7	21	3	151
60908 KALIMATI RURAL MUNICIPALITY	14	0	0	0	14
60909 TRIBENI RURAL MUNICIPALITY	47	0	13	0	34
60910 KAPURKOT RURAL MUNICIPALITY	25	0	2	8	15
Surkhet District	3,106	76	2,375	39	616
61001 SIMTA RURAL MUNICIPALITY	9	0	0	0	9
61002 CHINGAD RURAL MUNICIPALITY	4	0	0	0	4
61003 LEKABESHI MUNICIPALITY	48	17	4	0	27
61004 GURBHAKOT MUNICIPALITY	88	5	0	0	83
61005 BHERIGANGA MUNICIPALITY	110	16	0	0	94
61006 BIRENDRANAGAR MUNICIPALITY	2,771	38	2,371	39	323
61007 BARAHATAL RURAL MUNICIPALITY	7	0	0	0	7
61008 PANCHAPURI MUNICIPALITY	58	0	0	0	58
61009 CHAUKUNE RURAL MUNICIPALITY	11	0	0	0	11

1) NSIC stands for Nepal Standard Industrial Classification.

2) Includes Lease/contract out.

3) Includes "Not reported ", "Unknown" and so on.

Table 6-2 Number of Persons Engaged by Section of Industrial Classification, Tenure of Business Place (Land) and Local Level.

District and Local Level	Section of NSIC ¹⁾				
	P				
	Education				
	Tenure of Business Place (Land)				
	Total	Owned	Rented	Others ²⁾ (Lease+Others)	Not ²⁾ Applicable
Karnali Province					
Total	28,518	25,052	2,035	488	943
Municipality	15,361	12,910	1,541	294	616
Rural Municipality	13,157	12,142	494	194	327
601 Dolpa					
Total	667	580	27	5	55
Municipality	415	354	22	0	39
Rural Municipality	252	226	5	5	16
602 Mugu					
Total	994	950	13	0	31
Municipality	342	336	5	0	1
Rural Municipality	652	614	8	0	30
603 Humla					
Total	1,084	1,046	25	0	13
Rural Municipality	1,084	1,046	25	0	13
604 Jumla					
Total	2,059	1,839	120	38	62
Municipality	533	476	17	19	21
Rural Municipality	1,526	1,363	103	19	41
605 Kalikot					
Total	2,299	2,260	25	0	14
Municipality	917	888	15	0	14
Rural Municipality	1,382	1,372	10	0	0

1) NSIC stands for Nepal Standard Industrial Classification.

2) Includes Lease/contract out.

3) Includes "Not reported ", "Unknown" and so on.

Table 6-2 Number of Persons Engaged by Section of Industrial Classification, Tenure of Business Place (Land) and Local Level.

District and Local Level	Section of NSIC ¹⁾				
	P				
	Education				
	Tenure of Business Place (Land)				
	Total	Owned	Rented	Others ²⁾ (Lease+Others)	Not ²⁾ Applicable
606 Dailekh					
Total	4,200	3,749	253	3	195
Municipality	2,091	1,835	163	3	90
Rural Municipality	2,109	1,914	90	0	105
607 Jajarkot					
Total	2,824	2,590	152	8	74
Municipality	1,575	1,414	107	0	54
Rural Municipality	1,249	1,176	45	8	20
608 Rukum West					
Total	2,940	2,578	265	97	0
Municipality	1,764	1,484	183	97	0
Rural Municipality	1,176	1,094	82	0	0
609 Salyan					
Total	4,071	3,469	229	200	173
Municipality	1,911	1,610	132	46	123
Rural Municipality	2,160	1,859	97	154	50
610 Surkhet					
Total	7,380	5,991	926	137	326
Municipality	5,813	4,513	897	129	274
Rural Municipality	1,567	1,478	29	8	52

1) NSIC stands for Nepal Standard Industrial Classification.

2) Includes Lease/contract out.

3) Includes "Not reported ", "Unknown" and so on.

Table 6-2 Number of Persons Engaged by Section of Industrial Classification, Tenure of Business Place (Land) and Local Level.

District and Local Level	Section of NSIC ¹⁾				
	P				
	Education				
	Tenure of Business Place (Land)				
	Total	Owned	Rented	Others ²⁾ (Lease+Others)	Not ²⁾ Applicable
Dolpa District	667	580	27	5	55
60101 DOLPO BUDDHA RURAL MUNICIPALITY	41	41	0	0	0
60102 SHEY PHOKSUNDO RURAL MUNICIPALITY	62	57	0	5	0
60103 JAGADULLA RURAL MUNICIPALITY	48	32	0	0	16
60104 MUDKECHULA RURAL MUNICIPALITY	24	24	0	0	0
60105 TRIPURASUNDARI MUNICIPALITY	218	199	7	0	12
60106 THULIBHERI MUNICIPALITY	197	155	15	0	27
60107 KAIKE RURAL MUNICIPALITY	56	56	0	0	0
60108 CHHARKA TANGSONG RURAL MUNICIPALITY	21	16	5	0	0
Mugu District	994	950	13	0	31
60201 MUGUMAKARMAROG RURAL MUNICIPALITY	90	90	0	0	0
60202 CHHAYANATH RARA MUNICIPALITY	342	336	5	0	1
60203 SORU RURAL MUNICIPALITY	244	225	6	0	13
60204 KHATYAD RURAL MUNICIPALITY	318	299	2	0	17
Humla District	1,084	1,046	25	0	13
60301 CHANKHELI RURAL MUNICIPALITY	145	145	0	0	0
60302 KHARPUNATH RURAL MUNICIPALITY	133	133	0	0	0
60303 SIMKOT RURAL MUNICIPALITY	233	208	25	0	0
60304 NAMKHA RURAL MUNICIPALITY	73	73	0	0	0
60305 SARKEGAD RURAL MUNICIPALITY	194	185	0	0	9
60306 ADANCHULI RURAL MUNICIPALITY	164	160	0	0	4
60307 TANJAKOT RURAL MUNICIPALITY	142	142	0	0	0
Jumla District	2,059	1,839	120	38	62
60401 PATARASI RURAL MUNICIPALITY	243	186	36	19	2
60402 KANAKA SUNDARI RURAL MUNICIPALITY	221	194	7	0	20
60403 SINJA RURAL MUNICIPALITY	236	219	17	0	0
60404 CHANDANNATH MUNICIPALITY	533	476	17	19	21
60405 GUTHICHAUR RURAL MUNICIPALITY	114	97	11	0	6
60406 TATOPANI RURAL MUNICIPALITY	273	253	20	0	0
60407 TILA RURAL MUNICIPALITY	254	241	0	0	13
60408 HIMA RURAL MUNICIPALITY	185	173	12	0	0
Kalikot District	2,299	2,260	25	0	14
60501 PALATA RURAL MUNICIPALITY	208	208	0	0	0
60502 PACHAL JHARANA RURAL MUNICIPALITY	216	216	0	0	0
60503 RASKOT MUNICIPALITY	230	230	0	0	0
60504 SANNI TRIBENI RURAL MUNICIPALITY	238	238	0	0	0
60505 NARAHARINATH RURAL MUNICIPALITY	367	367	0	0	0
60506 KHANDACHAKRA MUNICIPALITY	391	371	7	0	13
60507 TILAGUPHA MUNICIPALITY	296	287	8	0	1
60508 MAHAWAI RURAL MUNICIPALITY	144	144	0	0	0
60509 SHUVA KALIKA RURAL MUNICIPALITY	209	199	10	0	0
Dailekh District	4,200	3,749	253	3	195
60601 NAUMULE RURAL MUNICIPALITY	317	296	21	0	0
60602 MAHABU RURAL MUNICIPALITY	297	279	7	0	11
60603 BHAIRABI RURAL MUNICIPALITY	318	230	6	0	82
60604 THANTIKANDH RURAL MUNICIPALITY	259	249	10	0	0
60605 AATHBIS MUNICIPALITY	460	399	57	3	1
60606 CHAMUNDA BINDRASAINI MUNICIPALITY	433	399	21	0	13
60607 DULLU MUNICIPALITY	601	564	13	0	24
60608 NARAYAN MUNICIPALITY	597	473	72	0	52
60609 BHAGAWATIMAI RURAL MUNICIPALITY	268	258	0	0	10
60610 DUNGESHWOR RURAL MUNICIPALITY	268	237	30	0	1
60611 GURANS RURAL MUNICIPALITY	382	365	16	0	1
Jajarkot District	2,824	2,590	152	8	74
60701 BAREKOT RURAL MUNICIPALITY	351	297	45	8	1
60702 KUSE RURAL MUNICIPALITY	306	288	0	0	18
60703 JUNICHANDE RURAL MUNICIPALITY	321	321	0	0	0
60704 CHHEDAGAD MUNICIPALITY	626	603	23	0	0
60705 SHIVALAYA RURAL MUNICIPALITY	271	270	0	0	1
60706 BHERI MALIKA MUNICIPALITY	582	457	84	0	41
60707 NALAGAD MUNICIPALITY	367	354	0	0	13

1) NSIC stands for Nepal Standard Industrial Classification.

2) Includes Lease/contract out.

3) Includes "Not reported ", "Unknown" and so on.

Table 6-2 Number of Persons Engaged by Section of Industrial Classification, Tenure of Business Place (Land) and Local Level.

District and Local Level	Section of NSIC ¹⁾				
	P				
	Education				
	Tenure of Business Place (Land)				
	Total	Owned	Rented	Others ²⁾ (Lease+Others)	Not ²⁾ Applicable
Rukum West District	2,940	2,578	265	97	0
60801 AATHABISAKOT MUNICIPALITY	409	383	26	0	0
60802 SANIBHERI RURAL MUNICIPALITY	400	368	32	0	0
60803 BANPHIKOT RURAL MUNICIPALITY	389	377	12	0	0
60804 MUSIKOT MUNICIPALITY	864	646	121	97	0
60805 TRIBENI RURAL MUNICIPALITY	387	349	38	0	0
60806 CHAURJAHARI MUNICIPALITY	491	455	36	0	0
Salyan District	4,071	3,469	229	200	173
60901 DARMA RURAL MUNICIPALITY	333	323	10	0	0
60902 KUMAKH RURAL MUNICIPALITY	396	381	15	0	0
60903 BANAGAD KUPINDE MUNICIPALITY	467	418	28	20	1
60904 SHIDHA KUMAKHA RURAL MUNICIPALITY	217	168	9	0	40
60905 BAGACHOUR MUNICIPALITY	691	533	53	6	99
60906 CHHATRESHWORI RURAL MUNICIPALITY	356	341	15	0	0
60907 SHARADA MUNICIPALITY	753	659	51	20	23
60908 KALIMATI RURAL MUNICIPALITY	322	146	12	154	10
60909 TRIBENI RURAL MUNICIPALITY	292	270	22	0	0
60910 KAPURKOT RURAL MUNICIPALITY	244	230	14	0	0
Surkhet District	7,380	5,991	926	137	326
61001 SIMTA RURAL MUNICIPALITY	473	446	13	0	14
61002 CHINGAD RURAL MUNICIPALITY	268	265	0	0	3
61003 LEKABESHI MUNICIPALITY	510	461	4	22	23
61004 GURBHAKOT MUNICIPALITY	809	682	86	0	41
61005 BHERIGANGA MUNICIPALITY	664	585	36	0	43
61006 BIRENDRANAGAR MUNICIPALITY	3,261	2,225	765	107	164
61007 BARAHATAL RURAL MUNICIPALITY	417	403	7	0	7
61008 PANCHAPURI MUNICIPALITY	569	560	6	0	3
61009 CHAUKUNE RURAL MUNICIPALITY	409	364	9	8	28

1) NSIC stands for Nepal Standard Industrial Classification.

2) Includes Lease/contract out.

3) Includes "Not reported ", "Unknown" and so on.

Table 6-2 Number of Persons Engaged by Section of Industrial Classification, Tenure of Business Place (Land) and Local Level.

District and Local Level	Section of NSIC ¹⁾				
	Q				
	Human Health and Social Work				
	Tenure of Business Place (Land)				
	Total	Owned	Rented	Others ²⁾ (Lease+Others)	Not ²⁾ Applicable
Karnali Province					
Total	5,997	3,322	347	105	2,223
Municipality	2,776	1,710	192	14	860
Rural Municipality	3,221	1,612	155	91	1,363
601 Dolpa					
Total	144	123	17	4	0
Municipality	75	72	3	0	0
Rural Municipality	69	51	14	4	0
602 Mugu					
Total	542	247	15	0	280
Municipality	128	29	4	0	95
Rural Municipality	414	218	11	0	185
603 Humla					
Total	611	197	43	23	348
Rural Municipality	611	197	43	23	348
604 Jumla					
Total	537	391	3	0	143
Municipality	232	211	2	0	19
Rural Municipality	305	180	1	0	124
605 Kalikot					
Total	375	281	25	11	58
Municipality	134	112	10	0	12
Rural Municipality	241	169	15	11	46

1) NSIC stands for Nepal Standard Industrial Classification.

2) Includes Lease/contract out.

3) Includes "Not reported ", "Unknown" and so on.

Table 6-2 Number of Persons Engaged by Section of Industrial Classification, Tenure of Business Place (Land) and Local Level.

District and Local Level	Section of NSIC ¹⁾				
	Q				
	Human Health and Social Work				
	Tenure of Business Place (Land)				
	Total	Owned	Rented	Others ²⁾ (Lease+Others)	Not ²⁾ Applicable
606 Dailekh					
Total	796	538	7	8	243
Municipality	370	252	4	0	114
Rural Municipality	426	286	3	8	129
607 Jajarkot					
Total	343	264	9	0	70
Municipality	189	151	0	0	38
Rural Municipality	154	113	9	0	32
608 Rukum West					
Total	492	330	141	10	11
Municipality	358	243	108	4	3
Rural Municipality	134	87	33	6	8
609 Salyan					
Total	1,035	285	39	46	665
Municipality	417	137	15	7	258
Rural Municipality	618	148	24	39	407
610 Surkhet					
Total	1,122	666	48	3	405
Municipality	873	503	46	3	321
Rural Municipality	249	163	2	0	84

1) NSIC stands for Nepal Standard Industrial Classification.

2) Includes Lease/contract out.

3) Includes "Not reported ", "Unknown" and so on.

Table 6-2 Number of Persons Engaged by Section of Industrial Classification, Tenure of Business Place (Land) and Local Level.

District and Local Level	Section of NSIC ¹⁾				
	Q				
	Human Health and Social Work				
	Tenure of Business Place (Land)				
	Total	Owned	Rented	Others ²⁾ (Lease+Others)	Not ²⁾ Applicable
Dolpa District	144	123	17	4	0
60101 DOLPO BUDDHA RURAL MUNICIPALITY	0	0	0	0	0
60102 SHEY PHOKSUNDO RURAL MUNICIPALITY	14	10	0	4	0
60103 JAGADULLA RURAL MUNICIPALITY	12	3	9	0	0
60104 MUDKECHULA RURAL MUNICIPALITY	23	18	5	0	0
60105 TRIPURASUNDARI MUNICIPALITY	36	36	0	0	0
60106 THULIBHERI MUNICIPALITY	39	36	3	0	0
60107 KAIKE RURAL MUNICIPALITY	16	16	0	0	0
60108 CHHARKA TANGSONG RURAL MUNICIPALITY	4	4	0	0	0
Mugu District	542	247	15	0	280
60201 MUGUMAKARMAROG RURAL MUNICIPALITY	29	26	0	0	3
60202 CHHAYANATH RARA MUNICIPALITY	128	29	4	0	95
60203 SORU RURAL MUNICIPALITY	41	23	10	0	8
60204 KHATYAD RURAL MUNICIPALITY	344	169	1	0	174
Humla District	611	197	43	23	348
60301 CHANKHELI RURAL MUNICIPALITY	39	33	1	0	5
60302 KHARPUNATH RURAL MUNICIPALITY	44	23	6	0	15
60303 SIMKOT RURAL MUNICIPALITY	79	64	12	0	3
60304 NAMKHA RURAL MUNICIPALITY	23	14	0	3	6
60305 SARKEGAD RURAL MUNICIPALITY	72	37	11	0	24
60306 ADANCHULI RURAL MUNICIPALITY	335	8	13	20	294
60307 TANJAKOT RURAL MUNICIPALITY	19	18	0	0	1
Jumla District	537	391	3	0	143
60401 PATARASI RURAL MUNICIPALITY	42	24	0	0	18
60402 KANAKA SUNDARI RURAL MUNICIPALITY	82	23	0	0	59
60403 SINJA RURAL MUNICIPALITY	26	22	0	0	4
60404 CHANDANNATH MUNICIPALITY	232	211	2	0	19
60405 GUTHICHAUR RURAL MUNICIPALITY	32	24	0	0	8
60406 TATOPANI RURAL MUNICIPALITY	40	37	0	0	3
60407 TILA RURAL MUNICIPALITY	50	19	1	0	30
60408 HIMA RURAL MUNICIPALITY	33	31	0	0	2
Kalikot District	375	281	25	11	58
60501 PALATA RURAL MUNICIPALITY	40	23	2	0	15
60502 PACHAL JHARANA RURAL MUNICIPALITY	48	15	2	11	20
60503 RASKOT MUNICIPALITY	38	36	2	0	0
60504 SANNA TRIBENI RURAL MUNICIPALITY	26	26	0	0	0
60505 NARAHARINATH RURAL MUNICIPALITY	50	40	3	0	7
60506 KHANDACHAKRA MUNICIPALITY	51	39	3	0	9
60507 TILAGUPHA MUNICIPALITY	45	37	5	0	3
60508 MAHAWAI RURAL MUNICIPALITY	36	34	0	0	2
60509 SHUVA KALIKA RURAL MUNICIPALITY	41	31	8	0	2
Dailekh District	796	538	7	8	243
60601 NAUMULE RURAL MUNICIPALITY	69	60	0	0	9
60602 MAHABU RURAL MUNICIPALITY	62	43	3	0	16
60603 BHAIRABI RURAL MUNICIPALITY	35	9	0	0	26
60604 THANTIKANDH RURAL MUNICIPALITY	61	51	0	0	10
60605 AATHBIS MUNICIPALITY	62	49	0	0	13
60606 CHAMUNDA BINDRASAINI MUNICIPALITY	36	18	0	0	18
60607 DULLU MUNICIPALITY	126	88	0	0	38
60608 NARAYAN MUNICIPALITY	146	97	4	0	45
60609 BHAGAWATIMAI RURAL MUNICIPALITY	58	43	0	0	15
60610 DUNGESHWOR RURAL MUNICIPALITY	61	33	0	0	28
60611 GURANS RURAL MUNICIPALITY	80	47	0	8	25
Jajarkot District	343	264	9	0	70
60701 BAREKOT RURAL MUNICIPALITY	54	45	0	0	9
60702 KUSE RURAL MUNICIPALITY	40	19	9	0	12
60703 JUNICHANDE RURAL MUNICIPALITY	34	28	0	0	6
60704 CHHEDAGAD MUNICIPALITY	58	56	0	0	2
60705 SHIVALAYA RURAL MUNICIPALITY	26	21	0	0	5
60706 BHERI MALIKA MUNICIPALITY	81	55	0	0	26
60707 NALAGAD MUNICIPALITY	50	40	0	0	10

1) NSIC stands for Nepal Standard Industrial Classification.

2) Includes Lease/contract out.

3) Includes "Not reported ", "Unknown" and so on.

Table 6-2 Number of Persons Engaged by Section of Industrial Classification, Tenure of Business Place (Land) and Local Level.

District and Local Level	Section of NSIC ¹⁾				
	Q				
	Human Health and Social Work				
	Tenure of Business Place (Land)				
	Total	Owned	Rented	Others ²⁾ (Lease+Others)	Not ²⁾ Applicable
Rukum West District	492	330	141	10	11
60801 AATHABISAKOT MUNICIPALITY	42	24	17	0	1
60802 SANIBHERI RURAL MUNICIPALITY	50	25	18	5	2
60803 BANPHIKOT RURAL MUNICIPALITY	48	38	7	0	3
60804 MUSIKOT MUNICIPALITY	177	94	78	4	1
60805 TRIBENI RURAL MUNICIPALITY	36	24	8	1	3
60806 CHAURJAHARI MUNICIPALITY	139	125	13	0	1
Salyan District	1,035	285	39	46	665
60901 DARMA RURAL MUNICIPALITY	38	27	11	0	0
60902 KUMAKH RURAL MUNICIPALITY	372	30	5	39	298
60903 BANAGAD KUPINDE MUNICIPALITY	49	28	0	0	21
60904 SHIDHA KUMAKHA RURAL MUNICIPALITY	19	2	2	0	15
60905 BAGACHOUR MUNICIPALITY	174	55	13	0	106
60906 CHHATRESHWORI RURAL MUNICIPALITY	55	22	6	0	27
60907 SHARADA MUNICIPALITY	194	54	2	7	131
60908 KALIMATI RURAL MUNICIPALITY	37	7	0	0	30
60909 TRIBENI RURAL MUNICIPALITY	44	29	0	0	15
60910 KAPURKOT RURAL MUNICIPALITY	53	31	0	0	22
Surkhet District	1,122	666	48	3	405
61001 SIMTA RURAL MUNICIPALITY	57	44	0	0	13
61002 CHINGAD RURAL MUNICIPALITY	52	42	0	0	10
61003 LEKABESHI MUNICIPALITY	52	46	0	0	6
61004 GURBHAKOT MUNICIPALITY	126	83	1	0	42
61005 BHERIGANGA MUNICIPALITY	82	29	0	0	53
61006 BIRENDRANAGAR MUNICIPALITY	537	308	45	3	181
61007 BARAHATAL RURAL MUNICIPALITY	85	39	2	0	44
61008 PANCHAPURI MUNICIPALITY	76	37	0	0	39
61009 CHAUKUNE RURAL MUNICIPALITY	55	38	0	0	17

1) NSIC stands for Nepal Standard Industrial Classification.

2) Includes Lease/contract out.

3) Includes "Not reported ", "Unknown" and so on.

Table 6-2 Number of Persons Engaged by Section of Industrial Classification, Tenure of Business Place (Land) and Local Level.

District and Local Level	Section of NSIC ¹⁾				
	L+M+N+R+S				
	Real Estate, Professional & Scientific Activities, Administrative Services, Arts & Entertainment, Other Services				
	Tenure of Business Place (Land)				
	Total	Owned	Rented	Others ²⁾ (Lease+Others)	Not ²⁾ Applicable
Karnali Province					
Total	7,488	1,461	1,254	120	4,653
Municipality	5,369	717	1,024	69	3,559
Rural Municipality	2,119	744	230	51	1,094
601 Dolpa					
Total	558	503	46	0	9
Municipality	127	111	7	0	9
Rural Municipality	431	392	39	0	0
602 Mugu					
Total	672	162	41	4	465
Municipality	393	16	33	0	344
Rural Municipality	279	146	8	4	121
603 Humla					
Total	384	103	58	0	223
Rural Municipality	384	103	58	0	223
604 Jumla					
Total	528	21	5	4	498
Municipality	332	14	3	0	315
Rural Municipality	196	7	2	4	183
605 Kalikot					
Total	468	23	143	19	283
Municipality	389	18	125	0	246
Rural Municipality	79	5	18	19	37

1) NSIC stands for Nepal Standard Industrial Classification.

2) Includes Lease/contract out.

3) Includes "Not reported ", "Unknown" and so on.

Table 6-2 Number of Persons Engaged by Section of Industrial Classification, Tenure of Business Place (Land) and Local Level.

District and Local Level	Section of NSIC ¹⁾				
	L+M+N+R+S				
	Real Estate, Professional & Scientific Activities, Administrative Services, Arts & Entertainment, Other Services				
	Tenure of Business Place (Land)				
	Total	Owned	Rented	Others ²⁾ (Lease+Others)	Not ²⁾ Applicable
606 Dailekh					
Total	707	33	2	21	651
Municipality	496	11	2	21	462
Rural Municipality	211	22	0	0	189
607 Jajarkot					
Total	465	7	3	0	455
Municipality	423	7	3	0	413
Rural Municipality	42	0	0	0	42
608 Rukum West					
Total	688	37	613	20	18
Municipality	607	28	551	14	14
Rural Municipality	81	9	62	6	4
609 Salyan					
Total	879	71	46	35	727
Municipality	595	24	6	17	548
Rural Municipality	284	47	40	18	179
610 Surkhet					
Total	2,139	501	297	17	1,324
Municipality	2,007	488	294	17	1,208
Rural Municipality	132	13	3	0	116

1) NSIC stands for Nepal Standard Industrial Classification.

2) Includes Lease/contract out.

3) Includes "Not reported ", "Unknown" and so on.

Table 6-2 Number of Persons Engaged by Section of Industrial Classification, Tenure of Business Place (Land) and Local Level.

District and Local Level	Section of NSIC ¹⁾				
	L+M+N+R+S				
	Real Estate, Professional & Scientific Activities, Administrative Services, Arts & Entertainment, Other Services				
	Tenure of Business Place (Land)				
	Total	Owned	Rented	Others ²⁾ (Lease+Others)	Not ²⁾ Applicable
Dolpa District	558	503	46	0	9
60101 DOLPO BUDDHA RURAL MUNICIPALITY	0	0	0	0	0
60102 SHEY PHOKSUNDO RURAL MUNICIPALITY	403	369	34	0	0
60103 JAGADULLA RURAL MUNICIPALITY	7	7	0	0	0
60104 MUDKECHULA RURAL MUNICIPALITY	5	0	5	0	0
60105 TRIPURASUNDARI MUNICIPALITY	7	4	2	0	1
60106 THULIBHERI MUNICIPALITY	120	107	5	0	8
60107 KAIKE RURAL MUNICIPALITY	6	6	0	0	0
60108 CHHARKA TANGSONG RURAL MUNICIPALITY	10	10	0	0	0
Mugu District	672	162	41	4	465
60201 MUGUMAKARMAROG RURAL MUNICIPALITY	63	60	1	0	2
60202 CHHAYANATH RARA MUNICIPALITY	393	16	33	0	344
60203 SORU RURAL MUNICIPALITY	80	51	3	0	26
60204 KHATYAD RURAL MUNICIPALITY	136	35	4	4	93
Humla District	384	103	58	0	223
60301 CHANKHELI RURAL MUNICIPALITY	9	1	0	0	8
60302 KHARPUNATH RURAL MUNICIPALITY	13	2	5	0	6
60303 SIMKOT RURAL MUNICIPALITY	239	71	50	0	118
60304 NAMKHA RURAL MUNICIPALITY	33	26	0	33	7
60305 SARKEGAD RURAL MUNICIPALITY	4	0	0	0	4
60306 ADANCHULI RURAL MUNICIPALITY	75	0	0	0	75
60307 TANJAKOT RURAL MUNICIPALITY	11	3	3	0	5
Jumla District	528	21	5	4	498
60401 PATARASI RURAL MUNICIPALITY	23	0	1	4	18
60402 KANAKA SUNDARI RURAL MUNICIPALITY	40	2	1	0	37
60403 SINJA RURAL MUNICIPALITY	56	1	0	0	55
60404 CHANDANNATH MUNICIPALITY	332	14	3	0	315
60405 GUTHICHAUR RURAL MUNICIPALITY	8	0	0	0	8
60406 TATOPANI RURAL MUNICIPALITY	22	0	0	0	22
60407 TILA RURAL MUNICIPALITY	44	4	0	0	40
60408 HIMA RURAL MUNICIPALITY	3	0	0	0	3
Kalikot District	468	23	143	19	283
60501 PALATA RURAL MUNICIPALITY	28	0	7	0	21
60502 PACHAL JHARANA RURAL MUNICIPALITY	19	0	0	19	0
60503 RASKOT MUNICIPALITY	29	10	17	0	2
60504 SANNI TRIBENI RURAL MUNICIPALITY	9	1	7	0	1
60505 NARAHARINATH RURAL MUNICIPALITY	12	4	4	0	4
60506 KHANDACHAKRA MUNICIPALITY	330	0	96	0	234
60507 TILAGUPHA MUNICIPALITY	30	8	12	0	10
60508 MAHAWAI RURAL MUNICIPALITY	4	0	0	0	4
60509 SHUVA KALIKA RURAL MUNICIPALITY	7	0	0	0	7
Dailekh District	707	33	2	21	651
60601 NAUMULE RURAL MUNICIPALITY	26	0	0	0	26
60602 MAHABU RURAL MUNICIPALITY	35	1	0	0	34
60603 BHAIRABI RURAL MUNICIPALITY	15	5	0	0	10
60604 THANTIKANDH RURAL MUNICIPALITY	4	1	0	0	3
60605 AATHBIS MUNICIPALITY	25	1	0	4	20
60606 CHAMUNDA BINDRASAINI MUNICIPALITY	33	1	2	0	30
60607 DULLU MUNICIPALITY	92	9	0	0	83
60608 NARAYAN MUNICIPALITY	346	0	0	17	329
60609 BHAGAWATIMAI RURAL MUNICIPALITY	22	1	0	0	21
60610 DUNGESHWOR RURAL MUNICIPALITY	60	2	0	0	58
60611 GURANS RURAL MUNICIPALITY	49	12	0	0	37
Jajarkot District	465	7	3	0	455
60701 BAREKOT RURAL MUNICIPALITY	4	0	0	0	4
60702 KUSE RURAL MUNICIPALITY	19	0	0	0	19
60703 JUNICHANDE RURAL MUNICIPALITY	9	0	0	0	9
60704 CHHEDAGAD MUNICIPALITY	37	2	0	0	35
60705 SHIVALAYA RURAL MUNICIPALITY	10	0	0	0	10
60706 BHERI MALIKA MUNICIPALITY	364	5	3	0	356
60707 NALAGAD MUNICIPALITY	22	0	0	0	22

1) NSIC stands for Nepal Standard Industrial Classification.

2) Includes Lease/contract out.

3) Includes "Not reported ", "Unknown" and so on.

Table 6-2 Number of Persons Engaged by Section of Industrial Classification, Tenure of Business Place (Land) and Local Level.

District and Local Level	Section of NSIC ¹⁾				
	L+M+N+R+S				
	Real Estate, Professional & Scientific Activities, Administrative Services, Arts & Entertainment, Other Services				
	Tenure of Business Place (Land)				
	Total	Owned	Rented	Others ²⁾ (Lease+Others)	Not ²⁾ Applicable
Rukum West District	688	37	613	20	18
60801 AATHABISAKOT MUNICIPALITY	53	2	41	10	0
60802 SANIBHERI RURAL MUNICIPALITY	26	4	15	6	1
60803 BANPHIKOT RURAL MUNICIPALITY	24	1	21	0	2
60804 MUSIKOT MUNICIPALITY	515	23	476	3	13
60805 TRIBENI RURAL MUNICIPALITY	31	4	26	0	1
60806 CHAURJAHARI MUNICIPALITY	39	3	34	1	1
Salyan District	879	71	46	35	727
60901 DARMA RURAL MUNICIPALITY	30	4	19	0	7
60902 KUMAKH RURAL MUNICIPALITY	76	18	5	18	35
60903 BANAGAD KUPINDE MUNICIPALITY	14	3	0	0	11
60904 SHIDHA KUMAKHA RURAL MUNICIPALITY	42	2	0	0	40
60905 BAGACHOUR MUNICIPALITY	181	13	6	2	160
60906 CHHATRESHWORI RURAL MUNICIPALITY	33	10	14	0	9
60907 SHARADA MUNICIPALITY	400	8	0	15	377
60908 KALIMATI RURAL MUNICIPALITY	65	11	2	0	52
60909 TRIBENI RURAL MUNICIPALITY	24	1	0	0	23
60910 KAPURKOT RURAL MUNICIPALITY	14	1	0	0	13
Surkhet District	2,139	501	297	17	1,324
61001 SIMTA RURAL MUNICIPALITY	38	1	3	0	34
61002 CHINGAD RURAL MUNICIPALITY	17	4	0	0	13
61003 LEKABESHI MUNICIPALITY	67	38	10	0	19
61004 GURBHAKOT MUNICIPALITY	118	10	2	13	93
61005 BHERIGANGA MUNICIPALITY	130	15	4	2	109
61006 BIRENDRANAGAR MUNICIPALITY	1,646	425	275	2	944
61007 BARAHATAL RURAL MUNICIPALITY	36	0	0	0	36
61008 PANCHAPURI MUNICIPALITY	46	0	3	0	43
61009 CHAUKUNE RURAL MUNICIPALITY	41	8	0	0	33

1) NSIC stands for Nepal Standard Industrial Classification.

2) Includes Lease/contract out.

3) Includes "Not reported ", "Unknown" and so on.

Table 7-1 Number of Establishments by Section of Industrial Classification, Kind of Business Place and Local Level.

District and Local Level	Section of NSIC ¹⁾							
	Total ²⁾							
	Kind of Business Place							
	Total	Street Business	Home Business	Business Building	Traditional Market	Modern Shopping Mall + Exclusive Block or Building	Others	Not Stated ³⁾
Karnali Province								
Total	42,807	1,238	21,422	12,707	2,006	3,738	1,655	41
Municipality	25,310	1,154	11,511	9,087	1,171	1,790	574	23
Rural Municipality	17,497	84	9,911	3,620	835	1,948	1,081	18
601 Dolpa								
Total	860	2	705	68	7	68	8	2
Municipality	513	2	419	40	3	39	8	2
Rural Municipality	347	0	286	28	4	29	0	0
602 Mugu								
Total	1,782	5	1,302	256	6	198	15	0
Municipality	849	5	580	193	3	62	6	0
Rural Municipality	933	0	722	63	3	136	9	0
603 Humla								
Total	2,016	10	1,228	407	98	158	115	0
Rural Municipality	2,016	10	1,228	407	98	158	115	0
604 Jumla								
Total	3,078	18	1,658	878	62	239	223	0
Municipality	1,058	13	450	519	13	36	27	0
Rural Municipality	2,020	5	1,208	359	49	203	196	0
605 Kalikot								
Total	3,535	25	2,008	767	33	382	320	0
Municipality	1,706	21	1,019	383	12	166	105	0
Rural Municipality	1,829	4	989	384	21	216	215	0

1) NSIC stands for Nepal Standard Industrial Classification.

2) Establishments which belong to Section O, T, or U of NSIC are not surveyed.

3) Includes "Not reported", "Unknown" and so on.

Table 7-1 Number of Establishments by Section of Industrial Classification, Kind of Business Place and Local Level.

District and Local Level	Section of NSIC ¹⁾							
	Total ²⁾							
	Kind of Business Place							
	Total	Street Business	Home Business	Business Building	Traditional Market	Modern Shopping Mall + Exclusive Block or Building	Others	Not Stated ³⁾
606 Dailekh								
Total	6,308	196	3,956	1,064	114	591	350	37
Municipality	3,322	180	2,133	551	94	264	81	19
Rural Municipality	2,986	16	1,823	513	20	327	269	18
607 Jajarkot								
Total	3,316	2	1,934	802	8	423	146	1
Municipality	2,095	0	1,191	588	7	222	86	1
Rural Municipality	1,221	2	743	214	1	201	60	0
608 Rukum West								
Total	3,994	105	1,188	1,400	763	420	117	1
Municipality	2,719	105	840	1,084	403	254	32	1
Rural Municipality	1,275	0	348	316	360	166	85	0
609 Salyan								
Total	6,098	13	2,863	2,036	477	613	96	0
Municipality	3,200	10	1,397	1,231	239	298	25	0
Rural Municipality	2,898	3	1,466	805	238	315	71	0
610 Surkhet								
Total	11,820	862	4,580	5,029	438	646	265	0
Municipality	9,848	818	3,482	4,498	397	449	204	0
Rural Municipality	1,972	44	1,098	531	41	197	61	0

1) NSIC stands for Nepal Standard Industrial Classification.

2) Establishments which belong to Section O, T, or U of NSIC are not surveyed.

3) Includes "Not reported ", "Unknown" and so on.

Table 7-1 Number of Establishments by Section of Industrial Classification, Kind of Business Place and Local Level.

District and Local Level	Section of NSIC ¹⁾							
	Total ²⁾							
	Kind of Business Place							
	Total	Street Business	Home Business	Business Building	Traditional Market	Modern Shopping Mall + Exclusive Block or Building	Others	Not Stated ³⁾
Dolpa District	860	2	705	68	7	68	8	2
60101 DOLPO BUDDHA RURAL MUNICIPALITY	80	0	74	1	0	5	0	0
60102 SHEY PHOKSUNDO RURAL MUNICIPALITY	78	0	62	15	0	1	0	0
60103 JAGADULLA RURAL MUNICIPALITY	48	0	36	5	4	3	0	0
60104 MUDKECHULA RURAL MUNICIPALITY	62	0	53	4	0	5	0	0
60105 TRIPURASUNDARI MUNICIPALITY	230	1	170	34	3	14	8	0
60106 THULIBHERI MUNICIPALITY	283	1	249	6	0	25	0	2
60107 KAIKE RURAL MUNICIPALITY	48	0	32	3	0	13	0	0
60108 CHHARKA TANGSONG RURAL MUNICIPALITY	31	0	29	0	0	2	0	0
Mugu District	1,782	5	1,302	256	6	198	15	0
60201 MUGUMAKARMAROG RURAL MUNICIPALITY	125	0	71	0	0	54	0	0
60202 CHHAYANATH RARA MUNICIPALITY	849	5	580	193	3	62	6	0
60203 SORU RURAL MUNICIPALITY	351	0	272	26	3	46	4	0
60204 KHATYAD RURAL MUNICIPALITY	457	0	379	37	0	36	5	0
Humla District	2,016	10	1,228	407	98	158	115	0
60301 CHANKHELI RURAL MUNICIPALITY	311	0	219	24	24	17	27	0
60302 KHARPUNATH RURAL MUNICIPALITY	293	0	192	82	0	18	1	0
60303 SIMKOT RURAL MUNICIPALITY	540	4	273	165	28	42	28	0
60304 NAMKHA RURAL MUNICIPALITY	182	1	112	38	12	12	7	0
60305 SARKEGAD RURAL MUNICIPALITY	263	0	183	45	16	19	0	0
60306 ADANCHULI RURAL MUNICIPALITY	276	5	166	19	5	29	52	0
60307 TANJAKOT RURAL MUNICIPALITY	151	0	83	34	13	21	0	0
Jumla District	3,078	18	1,658	878	62	239	223	0
60401 PATARASI RURAL MUNICIPALITY	308	1	173	82	0	29	23	0
60402 KANAKA SUNDARI RURAL MUNICIPALITY	374	0	202	72	0	35	65	0
60403 SINJA RURAL MUNICIPALITY	292	0	150	55	0	29	58	0
60404 CHANDANNATH MUNICIPALITY	1,058	13	450	519	13	36	27	0
60405 GUTHICHAUR RURAL MUNICIPALITY	210	1	156	1	8	17	27	0
60406 TATOPANI RURAL MUNICIPALITY	267	3	180	33	6	34	11	0
60407 TILA RURAL MUNICIPALITY	358	0	188	95	35	33	7	0
60408 HIMA RURAL MUNICIPALITY	211	0	159	21	0	26	5	0
Kalikot District	3,535	25	2,008	767	33	382	320	0
60501 PALATA RURAL MUNICIPALITY	310	0	162	4	0	39	105	0
60502 PACHAL JHARANA RURAL MUNICIPALITY	289	1	126	71	2	29	60	0
60503 RASKOT MUNICIPALITY	413	4	266	72	11	35	25	0
60504 SANNA TRIBENI RURAL MUNICIPALITY	279	1	159	49	9	31	30	0
60505 NARAHARINATH RURAL MUNICIPALITY	410	0	219	132	10	48	1	0
60506 KHANDACHAKRA MUNICIPALITY	853	15	483	232	1	81	41	0
60507 TILAGUPHA MUNICIPALITY	440	2	270	79	0	50	39	0
60508 MAHAWAI RURAL MUNICIPALITY	189	0	112	42	0	31	4	0
60509 SHUVA KALIKA RURAL MUNICIPALITY	352	2	211	86	0	38	15	0
Dailekh District	6,308	196	3,956	1,064	114	591	350	37
60601 NAUMULE RURAL MUNICIPALITY	398	1	323	18	0	52	4	0
60602 MAHABU RURAL MUNICIPALITY	373	2	193	63	1	44	70	0
60603 BHAIKABI RURAL MUNICIPALITY	483	5	299	100	1	53	15	10
60604 THANTIKANDH RURAL MUNICIPALITY	251	0	153	49	1	45	2	1
60605 AATHBIS MUNICIPALITY	694	79	341	126	32	81	34	1
60606 CHAMUNDA BINDRASAINI MUNICIPALITY	477	5	330	74	2	61	3	2
60607 DULLU MUNICIPALITY	1,013	88	618	198	8	75	12	14
60608 NARAYAN MUNICIPALITY	1,138	8	844	153	52	47	32	2
60609 BHAGAWATIMAI RURAL MUNICIPALITY	426	0	216	119	1	38	52	0
60610 DUNGESHWOR RURAL MUNICIPALITY	441	4	277	82	1	33	42	2
60611 GURANS RURAL MUNICIPALITY	614	4	362	82	15	62	84	5
Jajarkot District	3,316	2	1,934	802	8	423	146	1
60701 BAREKOT RURAL MUNICIPALITY	394	2	312	18	0	47	15	0
60702 KUSE RURAL MUNICIPALITY	243	0	120	52	0	47	24	0
60703 JUNICHANDE RURAL MUNICIPALITY	270	0	166	24	0	59	21	0
60704 CHHEDAGAD MUNICIPALITY	623	0	319	179	2	91	31	1
60705 SHIVALAYA RURAL MUNICIPALITY	314	0	145	120	1	48	0	0
60706 BHERI MALIKA MUNICIPALITY	1,036	0	576	348	3	60	49	0
60707 NALAGAD MUNICIPALITY	436	0	296	61	2	71	6	0

1) NSIC stands for Nepal Standard Industrial Classification.

2) Establishments which belong to Section O, T, or U of NSIC are not surveyed.

3) Includes "Not reported", "Unknown" and so on.

Table 7-1 Number of Establishments by Section of Industrial Classification, Kind of Business Place and Local Level.

District and Local Level	Section of NSIC ¹⁾								
	Total ²⁾								
	Kind of Business Place								
	Total	Street Business	Home Business	Business Building	Traditional Market	Modern Shopping Mall + Exclusive Block or Building	Others	Not Stated ³⁾	
Rukum West District	3,994	105	1,188	1,400	763	420	117	1	
60801 AATHABISAKOT MUNICIPALITY	604	12	244	188	87	67	5	1	
60802 SANIBHERI RURAL MUNICIPALITY	420	0	105	111	93	58	53	0	
60803 BANPHIKOT RURAL MUNICIPALITY	360	0	130	103	50	57	20	0	
60804 MUSIKOT MUNICIPALITY	1,433	86	393	600	204	123	27	0	
60805 TRIBENI RURAL MUNICIPALITY	495	0	113	102	217	51	12	0	
60806 CHAURJAHARI MUNICIPALITY	682	7	203	296	112	64	0	0	
Salyan District	6,098	13	2,863	2,036	477	613	96	0	
60901 DARMA RURAL MUNICIPALITY	340	0	111	83	96	45	5	0	
60902 KUMAKH RURAL MUNICIPALITY	537	0	243	159	1	84	50	0	
60903 BANAGAD KUPINDE MUNICIPALITY	636	1	371	157	25	77	5	0	
60904 SHIDHA KUMAKHA RURAL MUNICIPALITY	268	0	260	2	0	2	4	0	
60905 BAGACHOUR MUNICIPALITY	1,235	0	438	506	160	131	0	0	
60906 CHHATRESHWORI RURAL MUNICIPALITY	517	0	333	75	42	60	7	0	
60907 SHARADA MUNICIPALITY	1,329	9	588	568	54	90	20	0	
60908 KALIMATI RURAL MUNICIPALITY	426	2	178	143	46	53	4	0	
60909 TRIBENI RURAL MUNICIPALITY	472	0	193	225	19	34	1	0	
60910 KAPURKOT RURAL MUNICIPALITY	338	1	148	118	34	37	0	0	
Surkhet District	11,820	862	4,580	5,029	438	646	265	0	
61001 SIMTA RURAL MUNICIPALITY	553	16	230	216	20	70	1	0	
61002 CHINGAD RURAL MUNICIPALITY	394	6	270	40	17	43	18	0	
61003 LEKABESHI MUNICIPALITY	645	46	259	266	7	58	9	0	
61004 GURBHAKOT MUNICIPALITY	1,310	66	557	522	33	90	42	0	
61005 BHERIGANGA MUNICIPALITY	1,410	130	637	432	132	61	18	0	
61006 BIRENDRANAGAR MUNICIPALITY	5,731	554	1,694	2,980	217	184	102	0	
61007 BARAHATAL RURAL MUNICIPALITY	515	12	261	154	2	57	29	0	
61008 PANCHAPURI MUNICIPALITY	752	22	335	298	8	56	33	0	
61009 CHAUKUNE RURAL MUNICIPALITY	510	10	337	121	2	27	13	0	

1) NSIC stands for Nepal Standard Industrial Classification.

2) Establishments which belong to Section O, T, or U of NSIC are not surveyed.

3) Includes "Not reported", "Unknown" and so on.

Table 7-1 Number of Establishments by Section of Industrial Classification, Kind of Business Place and Local Level.

District and Local Level	Section of NSIC ¹⁾							
	A							
	Agriculture, forestry and fishing ²⁾							
	Kind of Business Place							
	Total	Street Business	Home Business	Business Building	Traditional Market	Modern Shopping Mall + Exclusive Block or Building	Others	Not Stated ³⁾
Karnali Province								
Total	1,590	0	445	488	41	44	569	3
Municipality	779	0	242	286	33	22	195	1
Rural Municipality	811	0	203	202	8	22	374	2
601 Dolpa								
Total	31	0	27	1	0	3	0	0
Municipality	19	0	18	0	0	1	0	0
Rural Municipality	12	0	9	1	0	2	0	0
602 Mugu								
Total	20	0	12	5	0	2	1	0
Municipality	6	0	4	2	0	0	0	0
Rural Municipality	14	0	8	3	0	2	1	0
603 Humla								
Total	50	0	28	9	0	2	11	0
Rural Municipality	50	0	28	9	0	2	11	0
604 Jumla								
Total	106	0	31	8	1	3	63	0
Municipality	18	0	6	7	0	0	5	0
Rural Municipality	88	0	25	1	1	3	58	0
605 Kalikot								
Total	244	0	21	135	0	0	88	0
Municipality	103	0	12	68	0	0	23	0
Rural Municipality	141	0	9	67	0	0	65	0

1) NSIC stands for Nepal Standard Industrial Classification.

2) Registered establishments only.

3) Includes "Not reported ", "Unknown" and so on.

Table 7-1 Number of Establishments by Section of Industrial Classification, Kind of Business Place and Local Level.

District and Local Level	Section of NSIC ¹⁾							
	A							
	Agriculture, forestry and fishing ²⁾							
	Kind of Business Place							
	Total	Street Business	Home Business	Business Building	Traditional Market	Modern Shopping Mall + Exclusive Block or Building	Others	Not Stated ³⁾
606 Dailekh								
Total	273	0	83	50	3	2	132	3
Municipality	108	0	36	21	2	1	47	1
Rural Municipality	165	0	47	29	1	1	85	2
607 Jajarkot								
Total	232	0	53	49	1	0	129	0
Municipality	137	0	48	19	0	0	70	0
Rural Municipality	95	0	5	30	1	0	59	0
608 Rukum West								
Total	117	0	35	15	10	5	52	0
Municipality	53	0	25	11	9	1	7	0
Rural Municipality	64	0	10	4	1	4	45	0
609 Salyan								
Total	264	0	107	97	7	18	35	0
Municipality	164	0	58	80	3	10	13	0
Rural Municipality	100	0	49	17	4	8	22	0
610 Surkhet								
Total	253	0	48	119	19	9	58	0
Municipality	171	0	35	78	19	9	30	0
Rural Municipality	82	0	13	41	0	0	28	0

1) NSIC stands for Nepal Standard Industrial Classification.

2) Registered establishments only.

3) Includes "Not reported", "Unknown" and so on.

Table 7-1 Number of Establishments by Section of Industrial Classification, Kind of Business Place and Local Level.

District and Local Level	Section of NSIC ¹⁾							
	A							
	Agriculture, forestry and fishing ²⁾							
	Kind of Business Place							
	Total	Street Business	Home Business	Business Building	Traditional Market	Modern Shopping Mall + Exclusive Block or Building	Others	Not Stated ³⁾
Dolpa District	31	0	27	1	0		3	0
60101 DOLPO BUDDHA RURAL MUNICIPALITY	0	0	0	0	0		0	0
60102 SHEY PHOKSUNDO RURAL MUNICIPALITY	0	0	0	0	0		0	0
60103 JAGADULLA RURAL MUNICIPALITY	2	0	2	0	0		0	0
60104 MUDKECHULA RURAL MUNICIPALITY	1	0	0	0	0		1	0
60105 TRIPURASUNDARI MUNICIPALITY	2	0	2	0	0		0	0
60106 THULIBHERI MUNICIPALITY	17	0	16	0	0		1	0
60107 KAIKE RURAL MUNICIPALITY	8	0	6	1	0		1	0
60108 CHHARKA TANGSONG RURAL MUNICIPALITY	1	0	1	0	0		0	0
Mugu District	20	0	12	5	0		2	1
60201 MUGUMAKARMAROG RURAL MUNICIPALITY	1	0	1	0	0		0	0
60202 CHHAYANATH RARA MUNICIPALITY	6	0	4	2	0		0	0
60203 SORU RURAL MUNICIPALITY	1	0	1	0	0		0	0
60204 KHATYAD RURAL MUNICIPALITY	12	0	6	3	0		2	1
Humla District	50	0	28	9	0		2	11
60301 CHANKHELI RURAL MUNICIPALITY	10	0	3	0	0		1	6
60302 KHARPUNATH RURAL MUNICIPALITY	5	0	0	3	0		1	1
60303 SIMKOT RURAL MUNICIPALITY	9	0	6	2	0		0	1
60304 NAMKHA RURAL MUNICIPALITY	0	0	0	0	0		0	0
60305 SARKEGAD RURAL MUNICIPALITY	0	0	0	0	0		0	0
60306 ADANCHULI RURAL MUNICIPALITY	16	0	12	1	0		0	3
60307 TANJAKOT RURAL MUNICIPALITY	10	0	7	3	0		0	0
Jumla District	106	0	31	8	1		3	63
60401 PATARASI RURAL MUNICIPALITY	18	0	6	0	0		0	12
60402 KANAKA SUNDARI RURAL MUNICIPALITY	28	0	7	1	0		0	20
60403 SINJA RURAL MUNICIPALITY	16	0	8	0	0		0	8
60404 CHANDANNATH MUNICIPALITY	18	0	6	7	0		0	5
60405 GUTHICHAUR RURAL MUNICIPALITY	11	0	1	0	1		0	9
60406 TATOPANI RURAL MUNICIPALITY	6	0	0	0	0		0	6
60407 TILA RURAL MUNICIPALITY	2	0	2	0	0		0	0
60408 HIMA RURAL MUNICIPALITY	7	0	1	0	0		3	3
Kalikot District	244	0	21	135	0		0	88
60501 PALATA RURAL MUNICIPALITY	34	0	0	0	0		0	34
60502 PACHAL JHARANA RURAL MUNICIPALITY	22	0	7	2	0		0	13
60503 RASKOT MUNICIPALITY	30	0	3	18	0		0	9
60504 SANNA TRIBENI RURAL MUNICIPALITY	20	0	0	10	0		0	10
60505 NARAHARINATH RURAL MUNICIPALITY	20	0	1	18	0		0	1
60506 KHANDACHAKRA MUNICIPALITY	37	0	1	29	0		0	7
60507 TILAGUPHA MUNICIPALITY	36	0	8	21	0		0	7
60508 MAHAWAI RURAL MUNICIPALITY	16	0	0	13	0		0	3
60509 SHUVA KALIKA RURAL MUNICIPALITY	29	0	1	24	0		0	4
Dailekh District	273	0	83	50	3		2	132
60601 NAUMULE RURAL MUNICIPALITY	6	0	5	1	0		0	0
60602 MAHABU RURAL MUNICIPALITY	32	0	2	5	0		0	25
60603 BHAIKABI RURAL MUNICIPALITY	28	0	3	13	0		0	11
60604 THANTIKANDH RURAL MUNICIPALITY	6	0	4	1	0		0	1
60605 AATHBIS MUNICIPALITY	27	0	4	0	1		1	21
60606 CHAMUNDA BINDRASAINI MUNICIPALITY	11	0	2	4	1		0	3
60607 DULLU MUNICIPALITY	28	0	16	11	0		0	1
60608 NARAYAN MUNICIPALITY	42	0	14	6	0		0	22
60609 BHAGAWATIMAI RURAL MUNICIPALITY	31	0	17	4	0		0	10
60610 DUNGESHWOR RURAL MUNICIPALITY	27	0	8	4	0		0	15
60611 GURANS RURAL MUNICIPALITY	35	0	8	1	1		1	23
Jajarkot District	232	0	53	49	1		0	129
60701 BAREKOT RURAL MUNICIPALITY	19	0	0	4	0		0	15
60702 KUSE RURAL MUNICIPALITY	24	0	1	0	0		0	23
60703 JUNICHANDE RURAL MUNICIPALITY	30	0	2	7	0		0	21
60704 CHHEDAGAD MUNICIPALITY	48	0	7	11	0		0	30
60705 SHIVALAYA RURAL MUNICIPALITY	22	0	2	19	1		0	0
60706 BHERI MALIKA MUNICIPALITY	58	0	14	7	0		0	37
60707 NALAGAD MUNICIPALITY	31	0	27	1	0		0	3

1) NSIC stands for Nepal Standard Industrial Classification.

2) Registered establishments only.

3) Includes "Not reported ", "Unknown" and so on.

Table 7-1 Number of Establishments by Section of Industrial Classification, Kind of Business Place and Local Level.

District and Local Level	Section of NSIC ¹⁾								
	A								
	Agriculture, forestry and fishing ²⁾								
	Kind of Business Place								
	Total	Street Business	Home Business	Business Building	Traditional Market	Modern Shopping Mall + Exclusive Block or Building	Others	Not Stated ³⁾	
Rukum West District	117	0	35	15	10		5	52	0
60801 AATHABISAKOT MUNICIPALITY	21	0	13	4	1		0	3	0
60802 SANIBHERI RURAL MUNICIPALITY	27	0	4	0	0		0	23	0
60803 BANPHIKOT RURAL MUNICIPALITY	22	0	3	1	0		2	16	0
60804 MUSIKOT MUNICIPALITY	29	0	10	6	8		1	4	0
60805 TRIBENI RURAL MUNICIPALITY	15	0	3	3	1		2	6	0
60806 CHAURJAHARI MUNICIPALITY	3	0	2	1	0		0	0	0
Salyan District	264	0	107	97	7		18	35	0
60901 DARMA RURAL MUNICIPALITY	6	0	2	0	0		1	3	0
60902 KUMAKH RURAL MUNICIPALITY	26	0	9	1	0		2	14	0
60903 BANAGAD KUPINDE MUNICIPALITY	28	0	5	18	0		1	4	0
60904 SHIDHA KUMAKHA RURAL MUNICIPALITY	9	0	9	0	0		0	0	0
60905 BAGACHOUR MUNICIPALITY	64	0	41	19	2		2	0	0
60906 CHHATRESHWORI RURAL MUNICIPALITY	32	0	22	4	0		1	5	0
60907 SHARADA MUNICIPALITY	72	0	12	43	1		7	9	0
60908 KALIMATI RURAL MUNICIPALITY	10	0	1	3	4		2	0	0
60909 TRIBENI RURAL MUNICIPALITY	13	0	6	5	0		2	0	0
60910 KAPURKOT RURAL MUNICIPALITY	4	0	0	4	0		0	0	0
Surkhet District	253	0	48	119	19		9	58	0
61001 SIMTA RURAL MUNICIPALITY	4	0	0	3	0		0	1	0
61002 CHINGAD RURAL MUNICIPALITY	18	0	10	0	0		0	8	0
61003 LEKABESHI MUNICIPALITY	18	0	1	13	0		4	0	0
61004 GURBHAKOT MUNICIPALITY	19	0	7	9	1		1	1	0
61005 BHERIGANGA MUNICIPALITY	42	0	19	12	8		1	2	0
61006 BIRENDRANAGAR MUNICIPALITY	69	0	6	33	10		3	17	0
61007 BARAHATAL RURAL MUNICIPALITY	30	0	1	18	0		0	11	0
61008 PANCHAPURI MUNICIPALITY	23	0	2	11	0		0	10	0
61009 CHAUKUNE RURAL MUNICIPALITY	30	0	2	20	0		0	8	0

1) NSIC stands for Nepal Standard Industrial Classification.

2) Registered establishments only.

3) Includes "Not reported", "Unknown" and so on.

Table 7-1 Number of Establishments by Section of Industrial Classification, Kind of Business Place and Local Level.

District and Local Level	Section of NSIC ¹⁾							
	C							
	Manufacturing							
	Kind of Business Place							
	Total	Street Business	Home Business	Business Building	Traditional Market	Modern Shopping Mall + Exclusive Block or Building	Others	Not Stated ²⁾
Karnali Province								
Total	4,428	83	1,774	1,788	405	69	307	2
Municipality	2,348	72	772	1,223	192	47	40	2
Rural Municipality	2,080	11	1,002	565	213	22	267	0
601 Dolpa								
Total	24	0	23	1	0	0	0	0
Municipality	22	0	21	1	0	0	0	0
Rural Municipality	2	0	2	0	0	0	0	0
602 Mugu								
Total	100	0	68	24	2	4	2	0
Municipality	35	0	16	17	1	1	0	0
Rural Municipality	65	0	52	7	1	3	2	0
603 Humla								
Total	597	4	366	81	79	2	65	0
Rural Municipality	597	4	366	81	79	2	65	0
604 Jumla								
Total	141	1	52	75	3	7	3	0
Municipality	67	1	19	42	1	2	2	0
Rural Municipality	74	0	33	33	2	5	1	0
605 Kalikot								
Total	550	6	209	185	7	6	137	0
Municipality	184	5	94	62	4	6	13	0
Rural Municipality	366	1	115	123	3	0	124	0

1) NSIC stands for Nepal Standard Industrial Classification.

2) Includes "Not reported", "Unknown" and so on.

Table 7-1 Number of Establishments by Section of Industrial Classification, Kind of Business Place and Local Level.

District and Local Level	Section of NSIC ¹⁾								
	C								
	Manufacturing								
	Kind of Business Place								
	Total	Street Business	Home Business	Business Building	Traditional Market	Modern Shopping Mall + Exclusive Block or Building	Others	Not Stated ²⁾	
606 Dailekh									
Total	539	21	288	142	8		2	76	2
Municipality	241	20	149	61	4		0	5	2
Rural Municipality	298	1	139	81	4		2	71	0
607 Jajarkot									
Total	208	0	126	79	1		1	1	0
Municipality	143	0	76	65	1		0	1	0
Rural Municipality	65	0	50	14	0		1	0	0
608 Rukum West									
Total	400	4	94	158	117		15	12	0
Municipality	295	4	71	130	63		15	12	0
Rural Municipality	105	0	23	28	54		0	0	0
609 Salyan									
Total	674	1	226	336	87		24	0	0
Municipality	376	1	104	216	39		16	0	0
Rural Municipality	298	0	122	120	48		8	0	0
610 Surkhet									
Total	1,195	46	322	707	101		8	11	0
Municipality	985	41	222	629	79		7	7	0
Rural Municipality	210	5	100	78	22		1	4	0

1) NSIC stands for Nepal Standard Industrial Classification.

2) Includes "Not reported ", "Unknown" and so on.

Table 7-1 Number of Establishments by Section of Industrial Classification, Kind of Business Place and Local Level.

District and Local Level	Section of NSIC ¹⁾							
	C							
	Manufacturing							
	Kind of Business Place							
	Total	Street Business	Home Business	Business Building	Traditional Market	Modern Shopping Mall + Exclusive Block or Building	Others	Not Stated ²⁾
Dolpa District	24	0	23	1	0	0	0	0
60101 DOLPO BUDDHA RURAL MUNICIPALITY	0	0	0	0	0	0	0	0
60102 SHEY PHOKSUNDO RURAL MUNICIPALITY	1	0	1	0	0	0	0	0
60103 JAGADULLA RURAL MUNICIPALITY	0	0	0	0	0	0	0	0
60104 MUDKECHULA RURAL MUNICIPALITY	1	0	1	0	0	0	0	0
60105 TRIPURASUNDARI MUNICIPALITY	7	0	6	1	0	0	0	0
60106 THULIBHERI MUNICIPALITY	15	0	15	0	0	0	0	0
60107 KAIKE RURAL MUNICIPALITY	0	0	0	0	0	0	0	0
60108 CHHARKA TANGSONG RURAL MUNICIPALITY	0	0	0	0	0	0	0	0
Mugu District	100	0	68	24	2	4	2	0
60201 MUGUMAKARMAROG RURAL MUNICIPALITY	13	0	11	0	0	2	0	0
60202 CHHAYANATH RARA MUNICIPALITY	35	0	16	17	1	1	0	0
60203 SORU RURAL MUNICIPALITY	29	0	19	6	1	1	2	0
60204 KHATYAD RURAL MUNICIPALITY	23	0	22	1	0	0	0	0
Humla District	597	4	366	81	79	2	65	0
60301 CHANKHELI RURAL MUNICIPALITY	129	0	80	6	24	0	19	0
60302 KHARPUNATH RURAL MUNICIPALITY	128	0	78	50	0	0	0	0
60303 SIMKOT RURAL MUNICIPALITY	116	2	59	24	11	1	19	0
60304 NAMKHA RURAL MUNICIPALITY	24	1	12	0	11	0	0	0
60305 SARKEGAD RURAL MUNICIPALITY	101	0	85	0	16	0	0	0
60306 ADANCHULI RURAL MUNICIPALITY	66	1	32	1	5	0	27	0
60307 TANJAKOT RURAL MUNICIPALITY	33	0	20	0	12	1	0	0
Jumla District	141	1	52	75	3	7	3	0
60401 PATARASI RURAL MUNICIPALITY	4	0	1	3	0	0	0	0
60402 KANAKA SUNDARI RURAL MUNICIPALITY	16	0	12	4	0	0	0	0
60403 SINJA RURAL MUNICIPALITY	15	0	6	9	0	0	0	0
60404 CHANDANNATH MUNICIPALITY	67	1	19	42	1	2	2	0
60405 GUTHICHAUR RURAL MUNICIPALITY	6	0	1	0	0	4	1	0
60406 TATOPANI RURAL MUNICIPALITY	5	0	1	2	1	1	0	0
60407 TILA RURAL MUNICIPALITY	24	0	10	13	1	0	0	0
60408 HIMA RURAL MUNICIPALITY	4	0	2	2	0	0	0	0
Kalikot District	550	6	209	185	7	6	137	0
60501 PALATA RURAL MUNICIPALITY	75	0	16	0	0	0	59	0
60502 PACHAL JHARANA RURAL MUNICIPALITY	62	0	5	10	0	0	47	0
60503 RASKOT MUNICIPALITY	73	1	40	15	4	0	13	0
60504 SANNA TRIBENI RURAL MUNICIPALITY	56	0	19	19	0	0	18	0
60505 NARAHARINATH RURAL MUNICIPALITY	46	0	25	18	3	0	0	0
60506 KHANDACHAKRA MUNICIPALITY	71	3	35	27	0	6	0	0
60507 TILAGUPHA MUNICIPALITY	40	1	19	20	0	0	0	0
60508 MAHAWAI RURAL MUNICIPALITY	36	0	12	24	0	0	0	0
60509 SHUVA KALIKA RURAL MUNICIPALITY	91	1	38	52	0	0	0	0
Dailekh District	539	21	288	142	8	2	76	2
60601 NAUMULE RURAL MUNICIPALITY	50	0	41	9	0	0	0	0
60602 MAHABU RURAL MUNICIPALITY	34	0	6	14	0	2	12	0
60603 BHAIKABI RURAL MUNICIPALITY	18	0	11	6	1	0	0	0
60604 THANTIKANDH RURAL MUNICIPALITY	12	0	6	6	0	0	0	0
60605 AATHBIS MUNICIPALITY	45	10	13	16	2	0	4	0
60606 CHAMUNDA BINDRASAINI MUNICIPALITY	32	0	24	8	0	0	0	0
60607 DULLU MUNICIPALITY	79	9	41	25	1	0	1	2
60608 NARAYAN MUNICIPALITY	85	1	71	12	1	0	0	0
60609 BHAGAWATIMAI RURAL MUNICIPALITY	72	0	32	20	0	0	20	0
60610 DUNGESHWOR RURAL MUNICIPALITY	40	1	22	16	1	0	0	0
60611 GURANS RURAL MUNICIPALITY	72	0	21	10	2	0	39	0
Jajarkot District	208	0	126	79	1	1	1	0
60701 BAREKOT RURAL MUNICIPALITY	29	0	28	0	0	1	0	0
60702 KUSE RURAL MUNICIPALITY	9	0	4	5	0	0	0	0
60703 JUNICHANDE RURAL MUNICIPALITY	11	0	10	1	0	0	0	0
60704 CHHEDAGAD MUNICIPALITY	27	0	16	11	0	0	0	0
60705 SHIVALAYA RURAL MUNICIPALITY	16	0	8	8	0	0	0	0
60706 BHERI MALIKA MUNICIPALITY	84	0	39	45	0	0	0	0
60707 NALAGAD MUNICIPALITY	32	0	21	9	1	0	1	0

1) NSIC stands for Nepal Standard Industrial Classification.

2) Includes "Not reported ", "Unknown" and so on.

Table 7-1 Number of Establishments by Section of Industrial Classification, Kind of Business Place and Local Level.

District and Local Level	Section of NSIC ¹⁾							
	C							
	Manufacturing							
	Kind of Business Place							
	Total	Street Business	Home Business	Business Building	Traditional Market	Modern Shopping Mall + Exclusive Block or Building	Others	Not Stated ²⁾
Rukum West District	400	4	94	158	117	15	12	0
60801 AATHABISAKOT MUNICIPALITY	44	0	28	10	4	2	0	0
60802 SANIBHERI RURAL MUNICIPALITY	43	0	13	11	19	0	0	0
60803 BANPHIKOT RURAL MUNICIPALITY	17	0	3	9	5	0	0	0
60804 MUSIKOT MUNICIPALITY	180	4	30	76	45	13	12	0
60805 TRIBENI RURAL MUNICIPALITY	45	0	7	8	30	0	0	0
60806 CHAURJAHARI MUNICIPALITY	71	0	13	44	14	0	0	0
Salyan District	674	1	226	336	87	24	0	0
60901 DARMA RURAL MUNICIPALITY	23	0	7	9	7	0	0	0
60902 KUMAKH RURAL MUNICIPALITY	40	0	14	21	1	4	0	0
60903 BANAGAD KUPINDE MUNICIPALITY	59	0	28	29	2	0	0	0
60904 SHIDHA KUMAKHA RURAL MUNICIPALITY	25	0	25	0	0	0	0	0
60905 BAGACHOUR MUNICIPALITY	158	0	24	99	20	15	0	0
60906 CHHATRESHWORI RURAL MUNICIPALITY	63	0	45	11	5	2	0	0
60907 SHARADA MUNICIPALITY	159	1	52	88	17	1	0	0
60908 KALIMATI RURAL MUNICIPALITY	59	0	11	33	15	0	0	0
60909 TRIBENI RURAL MUNICIPALITY	63	0	17	33	11	2	0	0
60910 KAPURKOT RURAL MUNICIPALITY	25	0	3	13	9	0	0	0
Surkhet District	1,195	46	322	707	101	8	11	0
61001 SIMTA RURAL MUNICIPALITY	50	1	18	26	5	0	0	0
61002 CHINGAD RURAL MUNICIPALITY	42	1	24	0	15	1	1	0
61003 LEKABESHI MUNICIPALITY	68	2	13	49	2	2	0	0
61004 GURBHAKOT MUNICIPALITY	138	7	47	76	6	0	2	0
61005 BHERIGANGA MUNICIPALITY	129	5	45	57	21	1	0	0
61006 BIRENDRANAGAR MUNICIPALITY	561	27	98	383	46	4	3	0
61007 BARAHATAL RURAL MUNICIPALITY	57	1	24	30	2	0	0	0
61008 PANCHAPURI MUNICIPALITY	89	0	19	64	4	0	2	0
61009 CHAUKUNE RURAL MUNICIPALITY	61	2	34	22	0	0	3	0

1) NSIC stands for Nepal Standard Industrial Classification.

2) Includes "Not reported", "Unknown" and so on.

Table 7-1 Number of Establishments by Section of Industrial Classification, Kind of Business Place and Local Level.

District and Local Level	Section of NSIC ¹⁾							
	B+D+E+F							
	Mining, Electricity, Gas, Water supply & Construction							
	Kind of Business Place							
	Total	Street Business	Home Business	Business Building	Traditional Market	Modern Shopping Mall + Exclusive Block or Building	Others	Not Stated ²⁾
Karnali Province								
Total	298	3	56	107	2	34	95	1
Municipality	191	3	32	64	1	20	70	1
Rural Municipality	107	0	24	43	1	14	25	0
601 Dolpa								
Total	3	0	2	1	0	0	0	0
Municipality	3	0	2	1	0	0	0	0
Rural Municipality	0	0	0	0	0	0	0	0
602 Mugu								
Total	13	3	5	0	0	5	0	0
Municipality	6	3	2	0	0	1	0	0
Rural Municipality	7	0	3	0	0	4	0	0
603 Humla								
Total	19	0	2	13	0	2	2	0
Rural Municipality	19	0	2	13	0	2	2	0
604 Jumla								
Total	20	0	6	8	0	3	3	0
Municipality	8	0	3	4	0	0	1	0
Rural Municipality	12	0	3	4	0	3	2	0
605 Kalikot								
Total	99	0	3	19	0	2	75	0
Municipality	74	0	2	13	0	1	58	0
Rural Municipality	25	0	1	6	0	1	17	0

1) NSIC stands for Nepal Standard Industrial Classification.

2) Includes "Not reported", "Unknown" and so on.

Table 7-1 Number of Establishments by Section of Industrial Classification, Kind of Business Place and Local Level.

District and Local Level	Section of NSIC ¹⁾							
	B+D+E+F							
	Mining, Electricity, Gas, Water supply & Construction							
	Kind of Business Place							
	Total	Street Business	Home Business	Business Building	Traditional Market	Modern Shopping Mall + Exclusive Block or Building	Others	Not Stated ²⁾
606 Dailekh								
Total	24	0	11	8	0	2	2	1
Municipality	20	0	10	5	0	2	2	1
Rural Municipality	4	0	1	3	0	0	0	0
607 Jajarkot								
Total	25	0	9	13	0	2	1	0
Municipality	18	0	5	10	0	2	1	0
Rural Municipality	7	0	4	3	0	0	0	0
608 Rukum West								
Total	32	0	2	19	0	9	2	0
Municipality	16	0	1	10	0	5	0	0
Rural Municipality	16	0	1	9	0	4	2	0
609 Salyan								
Total	27	0	9	10	0	6	2	0
Municipality	14	0	2	6	0	6	0	0
Rural Municipality	13	0	7	4	0	0	2	0
610 Surkhet								
Total	36	0	7	16	2	3	8	0
Municipality	32	0	5	15	1	3	8	0
Rural Municipality	4	0	2	1	1	0	0	0

1) NSIC stands for Nepal Standard Industrial Classification.

2) Includes "Not reported ", "Unknown" and so on.

Table 7-1 Number of Establishments by Section of Industrial Classification, Kind of Business Place and Local Level.

District and Local Level	Section of NSIC ¹⁾							
	B+D+E+F							
	Mining, Electricity, Gas, Water supply & Construction							
	Kind of Business Place							
	Total	Street Business	Home Business	Business Building	Traditional Market	Modern Shopping Mall + Exclusive Block or Building	Others	Not Stated ²⁾
Dolpa District	3	0	2	1	0	0	0	0
60101 DOLPO BUDDHA RURAL MUNICIPALITY	0	0	0	0	0	0	0	0
60102 SHEY PHOKSUNDO RURAL MUNICIPALITY	0	0	0	0	0	0	0	0
60103 JAGADULLA RURAL MUNICIPALITY	0	0	0	0	0	0	0	0
60104 MUDKECHULA RURAL MUNICIPALITY	0	0	0	0	0	0	0	0
60105 TRIPURASUNDARI MUNICIPALITY	0	0	0	0	0	0	0	0
60106 THULIBHERI MUNICIPALITY	3	0	2	1	0	0	0	0
60107 KAIKE RURAL MUNICIPALITY	0	0	0	0	0	0	0	0
60108 CHHARKA TANGSONG RURAL MUNICIPALITY	0	0	0	0	0	0	0	0
Mugu District	13	3	5	0	0	5	0	0
60201 MUGUMAKARMAROG RURAL MUNICIPALITY	1	0	0	0	0	1	0	0
60202 CHHAYANATH RARA MUNICIPALITY	6	3	2	0	0	1	0	0
60203 SORU RURAL MUNICIPALITY	4	0	2	0	0	2	0	0
60204 KHATYAD RURAL MUNICIPALITY	2	0	1	0	0	1	0	0
Humla District	19	0	2	13	0	2	2	0
60301 CHANKHELI RURAL MUNICIPALITY	0	0	0	0	0	0	0	0
60302 KHARPUNATH RURAL MUNICIPALITY	3	0	0	3	0	0	0	0
60303 SIMKOT RURAL MUNICIPALITY	6	0	0	3	0	2	1	0
60304 NAMKHA RURAL MUNICIPALITY	5	0	1	4	0	0	0	0
60305 SARKEGAD RURAL MUNICIPALITY	2	0	0	2	0	0	0	0
60306 ADANCHULI RURAL MUNICIPALITY	2	0	1	0	0	0	1	0
60307 TANJAKOT RURAL MUNICIPALITY	1	0	0	1	0	0	0	0
Jumla District	20	0	6	8	0	3	3	0
60401 PATARASI RURAL MUNICIPALITY	8	0	2	2	0	2	2	0
60402 KANAKA SUNDARI RURAL MUNICIPALITY	0	0	0	0	0	0	0	0
60403 SINJA RURAL MUNICIPALITY	2	0	1	1	0	0	0	0
60404 CHANDANNATH MUNICIPALITY	8	0	3	4	0	0	1	0
60405 GUTHICHAUR RURAL MUNICIPALITY	0	0	0	0	0	0	0	0
60406 TATOPANI RURAL MUNICIPALITY	1	0	0	0	0	1	0	0
60407 TILA RURAL MUNICIPALITY	0	0	0	0	0	0	0	0
60408 HIMA RURAL MUNICIPALITY	1	0	0	1	0	0	0	0
Kalikot District	99	0	3	19	0	2	75	0
60501 PALATA RURAL MUNICIPALITY	6	0	0	0	0	0	6	0
60502 PACHAL JHARANA RURAL MUNICIPALITY	1	0	0	1	0	0	0	0
60503 RASKOT MUNICIPALITY	10	0	0	7	0	0	3	0
60504 SANNA TRIBENI RURAL MUNICIPALITY	3	0	0	2	0	0	1	0
60505 NARAHARINATH RURAL MUNICIPALITY	3	0	1	2	0	0	0	0
60506 KHANDACHAKRA MUNICIPALITY	36	0	2	3	0	0	31	0
60507 TILAGUPHA MUNICIPALITY	28	0	0	3	0	1	24	0
60508 MAHAWAI RURAL MUNICIPALITY	3	0	0	1	0	1	1	0
60509 SHUVA KALIKA RURAL MUNICIPALITY	9	0	0	0	0	0	9	0
Dailekh District	24	0	11	8	0	2	2	1
60601 NAUMULE RURAL MUNICIPALITY	1	0	1	0	0	0	0	0
60602 MAHABU RURAL MUNICIPALITY	1	0	0	1	0	0	0	0
60603 BHAIKABI RURAL MUNICIPALITY	1	0	0	1	0	0	0	0
60604 THANTIKANDH RURAL MUNICIPALITY	0	0	0	0	0	0	0	0
60605 AATHBIS MUNICIPALITY	3	0	0	1	0	1	1	0
60606 CHAMUNDA BINDRASAINI MUNICIPALITY	1	0	1	0	0	0	0	0
60607 DULLU MUNICIPALITY	0	0	0	0	0	0	0	0
60608 NARAYAN MUNICIPALITY	16	0	9	4	0	1	1	1
60609 BHAGAWATIMAI RURAL MUNICIPALITY	0	0	0	0	0	0	0	0
60610 DUNGESHWOR RURAL MUNICIPALITY	0	0	0	0	0	0	0	0
60611 GURANS RURAL MUNICIPALITY	1	0	0	1	0	0	0	0
Jajarkot District	25	0	9	13	0	2	1	0
60701 BAREKOT RURAL MUNICIPALITY	5	0	4	1	0	0	0	0
60702 KUSE RURAL MUNICIPALITY	2	0	0	2	0	0	0	0
60703 JUNICHANDE RURAL MUNICIPALITY	0	0	0	0	0	0	0	0
60704 CHHEDAGAD MUNICIPALITY	0	0	0	0	0	0	0	0
60705 SHIVALAYA RURAL MUNICIPALITY	0	0	0	0	0	0	0	0
60706 BHERI MALIKA MUNICIPALITY	14	0	5	8	0	1	0	0
60707 NALAGAD MUNICIPALITY	4	0	0	2	0	1	1	0

1) NSIC stands for Nepal Standard Industrial Classification.

2) Includes "Not reported ", "Unknown" and so on.

Table 7-1 Number of Establishments by Section of Industrial Classification, Kind of Business Place and Local Level.

District and Local Level	Section of NSIC ¹⁾							
	B+D+E+F							
	Mining, Electricity, Gas, Water supply & Construction							
	Kind of Business Place							
	Total	Street Business	Home Business	Business Building	Traditional Market	Modern Shopping Mall + Exclusive Block or Building	Others	Not Stated ²⁾
Rukum West District	32	0	2	19	0	9	2	0
60801 AATHABISAKOT MUNICIPALITY	2	0	0	2	0	0	0	0
60802 SANIBHERI RURAL MUNICIPALITY	8	0	0	4	0	3	1	0
60803 BANPHIKOT RURAL MUNICIPALITY	3	0	0	2	0	1	0	0
60804 MUSIKOT MUNICIPALITY	11	0	0	6	0	5	0	0
60805 TRIBENI RURAL MUNICIPALITY	5	0	1	3	0	0	1	0
60806 CHAURJAHARI MUNICIPALITY	3	0	1	2	0	0	0	0
Salyan District	27	0	9	10	0	6	2	0
60901 DARMA RURAL MUNICIPALITY	0	0	0	0	0	0	0	0
60902 KUMAKH RURAL MUNICIPALITY	8	0	6	0	0	0	2	0
60903 BANAGAD KUPINDE MUNICIPALITY	0	0	0	0	0	0	0	0
60904 SHIDHA KUMAKHA RURAL MUNICIPALITY	0	0	0	0	0	0	0	0
60905 BAGACHOUR MUNICIPALITY	8	0	2	3	0	3	0	0
60906 CHHATRESHWORI RURAL MUNICIPALITY	1	0	0	1	0	0	0	0
60907 SHARADA MUNICIPALITY	6	0	0	3	0	3	0	0
60908 KALIMATI RURAL MUNICIPALITY	1	0	1	0	0	0	0	0
60909 TRIBENI RURAL MUNICIPALITY	3	0	0	3	0	0	0	0
60910 KAPURKOT RURAL MUNICIPALITY	0	0	0	0	0	0	0	0
Surkhet District	36	0	7	16	2	3	8	0
61001 SIMTA RURAL MUNICIPALITY	2	0	1	0	1	0	0	0
61002 CHINGAD RURAL MUNICIPALITY	1	0	1	0	0	0	0	0
61003 LEKABESHI MUNICIPALITY	3	0	1	2	0	0	0	0
61004 GURBHAKOT MUNICIPALITY	3	0	0	2	0	0	1	0
61005 BHERIGANGA MUNICIPALITY	2	0	0	2	0	0	0	0
61006 BIRENDRANAGAR MUNICIPALITY	19	0	4	6	1	3	5	0
61007 BARAHATAL RURAL MUNICIPALITY	0	0	0	0	0	0	0	0
61008 PANCHAPURI MUNICIPALITY	5	0	0	3	0	0	2	0
61009 CHAUKUNE RURAL MUNICIPALITY	1	0	0	1	0	0	0	0

1) NSIC stands for Nepal Standard Industrial Classification.

2) Includes "Not reported", "Unknown" and so on.

Table 7-1 Number of Establishments by Section of Industrial Classification, Kind of Business Place and Local Level.

District and Local Level	Section of NSIC ¹⁾								
	G								
	Wholesale and Retail Trade								
	Kind of Business Place								
	Total	Street Business	Home Business	Business Building	Traditional Market	Modern Shopping Mall + Exclusive Block or Building	Others	Not Stated ²⁾	
Karnali Province									
Total	22,728	1,002	13,903	6,496	1,084	89	133	21	
Municipality	13,972	943	7,469	4,765	620	55	109	11	
Rural Municipality	8,756	59	6,434	1,731	464	34	24	10	
601 Dolpa									
Total	376	1	347	16	6	4	0	2	
Municipality	256	1	235	15	2	1	0	2	
Rural Municipality	120	0	112	1	4	3	0	0	
602 Mugu									
Total	823	2	683	127	3	8	0	0	
Municipality	416	2	298	111	1	4	0	0	
Rural Municipality	407	0	385	16	2	4	0	0	
603 Humla									
Total	637	1	503	117	14	2	0	0	
Rural Municipality	637	1	503	117	14	2	0	0	
604 Jumla									
Total	1,775	12	1,199	515	42	4	3	0	
Municipality	625	8	319	287	10	0	1	0	
Rural Municipality	1,150	4	880	228	32	4	2	0	
605 Kalikot									
Total	1,695	19	1,368	259	23	24	2	0	
Municipality	791	16	622	122	7	24	0	0	
Rural Municipality	904	3	746	137	16	0	2	0	

1) NSIC stands for Nepal Standard Industrial Classification.

2) Includes "Not reported", "Unknown" and so on.

Table 7-1 Number of Establishments by Section of Industrial Classification, Kind of Business Place and Local Level.

District and Local Level	Section of NSIC ¹⁾								
	G								
	Wholesale and Retail Trade								
	Kind of Business Place								
	Total	Street Business	Home Business	Business Building	Traditional Market	Modern Shopping Mall + Exclusive Block or Building	Others	Not Stated ²⁾	
606 Dailekh									
Total	3,176	141	2,439	498	65		2	13	18
Municipality	1,706	128	1,260	249	55		1	5	8
Rural Municipality	1,470	13	1,179	249	10		1	8	10
607 Jajarkot									
Total	1,795	0	1,339	448	4		2	1	1
Municipality	1,089	0	753	328	4		2	1	1
Rural Municipality	706	0	586	120	0		0	0	0
608 Rukum West									
Total	2,125	83	801	771	452		18	0	0
Municipality	1,467	83	537	604	227		16	0	0
Rural Municipality	658	0	264	167	225		2	0	0
609 Salyan									
Total	3,250	8	1,940	985	294		21	2	0
Municipality	1,608	6	922	528	148		4	0	0
Rural Municipality	1,642	2	1,018	457	146		17	2	0
610 Surkhet									
Total	7,076	735	3,284	2,760	181		4	112	0
Municipality	6,014	699	2,523	2,521	166		3	102	0
Rural Municipality	1,062	36	761	239	15		1	10	0

1) NSIC stands for Nepal Standard Industrial Classification.

2) Includes "Not reported ", "Unknown" and so on.

Table 7-1 Number of Establishments by Section of Industrial Classification, Kind of Business Place and Local Level.

District and Local Level	Section of NSIC ¹⁾							
	G							
	Wholesale and Retail Trade							
	Kind of Business Place							
Total	Street Business	Home Business	Business Building	Traditional Market	Modern Shopping Mall + Exclusive Block or Building	Others	Not Stated ²⁾	
Dolpa District	376	1	347	16	6	4	0	2
60101 DOLPO BUDDHA RURAL MUNICIPALITY	15	0	15	0	0	0	0	0
60102 SHEY PHOKSUNDO RURAL MUNICIPALITY	12	0	11	1	0	0	0	0
60103 JAGADULLA RURAL MUNICIPALITY	36	0	31	0	4	1	0	0
60104 MUDKECHULA RURAL MUNICIPALITY	53	0	51	0	0	2	0	0
60105 TRIPURASUNDARI MUNICIPALITY	107	0	91	14	2	0	0	0
60106 THULIBHERI MUNICIPALITY	149	1	144	1	0	1	0	2
60107 KAIKE RURAL MUNICIPALITY	1	0	1	0	0	0	0	0
60108 CHHARKA TANGSONG RURAL MUNICIPALITY	3	0	3	0	0	0	0	0
Mugu District	823	2	683	127	3	8	0	0
60201 MUGUMAKARMAROG RURAL MUNICIPALITY	15	0	13	0	0	2	0	0
60202 CHHAYANATH RARA MUNICIPALITY	416	2	298	111	1	4	0	0
60203 SORU RURAL MUNICIPALITY	217	0	202	12	2	1	0	0
60204 KHATYAD RURAL MUNICIPALITY	175	0	170	4	0	1	0	0
Humla District	637	1	503	117	14	2	0	0
60301 CHANKHELI RURAL MUNICIPALITY	104	0	102	1	0	1	0	0
60302 KHARPUNATH RURAL MUNICIPALITY	75	0	70	5	0	0	0	0
60303 SIMKOT RURAL MUNICIPALITY	200	0	118	69	13	0	0	0
60304 NAMKHA RURAL MUNICIPALITY	21	0	17	4	0	0	0	0
60305 SARKEGAD RURAL MUNICIPALITY	75	0	67	8	0	0	0	0
60306 ADANCHULI RURAL MUNICIPALITY	97	1	87	9	0	0	0	0
60307 TANJAKOT RURAL MUNICIPALITY	65	0	42	21	1	1	0	0
Jumla District	1,775	12	1,199	515	42	4	3	0
60401 PATARASI RURAL MUNICIPALITY	193	1	132	59	0	1	0	0
60402 KANAKA SUNDARI RURAL MUNICIPALITY	155	0	112	43	0	0	0	0
60403 SINJA RURAL MUNICIPALITY	133	0	100	31	0	1	1	0
60404 CHANDANNATH MUNICIPALITY	625	8	319	287	10	0	1	0
60405 GUTHICHAUR RURAL MUNICIPALITY	139	1	134	0	4	0	0	0
60406 TATOPANI RURAL MUNICIPALITY	194	2	159	26	5	2	0	0
60407 TILA RURAL MUNICIPALITY	213	0	127	63	23	0	0	0
60408 HIMA RURAL MUNICIPALITY	123	0	116	6	0	0	1	0
Kalikot District	1,695	19	1,368	259	23	24	2	0
60501 PALATA RURAL MUNICIPALITY	140	0	138	0	0	0	2	0
60502 PACHAL JHARANA RURAL MUNICIPALITY	141	1	91	47	2	0	0	0
60503 RASKOT MUNICIPALITY	228	3	194	24	6	1	0	0
60504 SANNI TRIBENI RURAL MUNICIPALITY	149	1	127	13	8	0	0	0
60505 NARAHARINATH RURAL MUNICIPALITY	247	0	168	73	6	0	0	0
60506 KHANDACHAKRA MUNICIPALITY	394	12	270	88	1	23	0	0
60507 TILAGUPHA MUNICIPALITY	169	1	158	10	0	0	0	0
60508 MAHAWAI RURAL MUNICIPALITY	81	0	79	2	0	0	0	0
60509 SHUVA KALIKA RURAL MUNICIPALITY	146	1	143	2	0	0	0	0
Dailekh District	3,176	141	2,439	498	65	2	13	18
60601 NAUMULE RURAL MUNICIPALITY	200	1	196	1	0	0	2	0
60602 MAHABU RURAL MUNICIPALITY	186	2	157	25	1	0	1	0
60603 BHAIKABI RURAL MUNICIPALITY	283	5	211	56	0	0	3	8
60604 THANTIKANDH RURAL MUNICIPALITY	130	0	97	32	1	0	0	0
60605 AATHBIS MUNICIPALITY	342	46	192	85	17	0	2	0
60606 CHAMUNDA BINDRASAINI MUNICIPALITY	230	5	186	39	0	0	0	0
60607 DULLU MUNICIPALITY	570	72	399	89	0	0	3	7
60608 NARAYAN MUNICIPALITY	564	5	483	36	38	1	0	1
60609 BHAGAWATIMAI RURAL MUNICIPALITY	208	0	146	61	0	1	0	0
60610 DUNGESHWOR RURAL MUNICIPALITY	204	2	173	29	0	0	0	0
60611 GURANS RURAL MUNICIPALITY	259	3	199	45	8	0	2	2
Jajarkot District	1,795	0	1,339	448	4	2	1	1
60701 BAREKOT RURAL MUNICIPALITY	236	0	236	0	0	0	0	0
60702 KUSE RURAL MUNICIPALITY	144	0	105	39	0	0	0	0
60703 JUNICHANDE RURAL MUNICIPALITY	152	0	142	10	0	0	0	0
60704 CHHEDAGAD MUNICIPALITY	350	0	220	127	2	0	0	1
60705 SHIVALAYA RURAL MUNICIPALITY	174	0	103	71	0	0	0	0
60706 BHERI MALIKA MUNICIPALITY	531	0	361	166	2	1	1	0
60707 NALAGAD MUNICIPALITY	208	0	172	35	0	1	0	0

1) NSIC stands for Nepal Standard Industrial Classification.

2) Includes "Not reported ", "Unknown" and so on.

Table 7-1 Number of Establishments by Section of Industrial Classification, Kind of Business Place and Local Level.

District and Local Level	Section of NSIC ¹⁾							
	G							
	Wholesale and Retail Trade							
	Kind of Business Place							
	Total	Street Business	Home Business	Business Building	Traditional Market	Modern Shopping Mall + Exclusive Block or Building	Others	Not Stated ²⁾
Rukum West District	2,125	83	801	771	452		18	0
60801 AATHABISAKOT MUNICIPALITY	352	9	171	115	51		6	0
60802 SANIBHERI RURAL MUNICIPALITY	190	0	70	62	57		1	0
60803 BANPHIKOT RURAL MUNICIPALITY	188	0	103	53	32		0	0
60804 MUSIKOT MUNICIPALITY	718	67	224	316	102		9	0
60805 TRIBENI RURAL MUNICIPALITY	280	0	91	52	136		1	0
60806 CHAURJAHARI MUNICIPALITY	397	7	142	173	74		1	0
Salyan District	3,250	8	1,940	985	294		21	2
60901 DARMA RURAL MUNICIPALITY	219	0	85	57	75		2	0
60902 KUMAKH RURAL MUNICIPALITY	294	0	173	114	0		7	0
60903 BANAGAD KUPINDE MUNICIPALITY	360	1	274	64	19		2	0
60904 SHIDHA KUMAKHA RURAL MUNICIPALITY	150	0	147	1	0		0	2
60905 BAGACHOUR MUNICIPALITY	604	0	248	255	99		2	0
60906 CHHATRESHWORI RURAL MUNICIPALITY	293	0	219	40	28		6	0
60907 SHARADA MUNICIPALITY	644	5	400	209	30		0	0
60908 KALIMATI RURAL MUNICIPALITY	218	1	134	61	20		2	0
60909 TRIBENI RURAL MUNICIPALITY	262	0	141	115	6		0	0
60910 KAPURKOT RURAL MUNICIPALITY	206	1	119	69	17		0	0
Surkhet District	7,076	735	3,284	2,760	181		4	112
61001 SIMTA RURAL MUNICIPALITY	331	14	177	128	11		1	0
61002 CHINGAD RURAL MUNICIPALITY	230	4	201	19	2		0	4
61003 LEKABESHI MUNICIPALITY	374	40	193	129	4		0	8
61004 GURBHAKOT MUNICIPALITY	768	47	398	286	12		0	25
61005 BHERIGANGA MUNICIPALITY	915	113	474	243	78		0	7
61006 BIRENDRANAGAR MUNICIPALITY	3,527	478	1,216	1,711	69		3	50
61007 BARAHATAL RURAL MUNICIPALITY	244	11	163	64	0		0	6
61008 PANCHAPURI MUNICIPALITY	430	21	242	152	3		0	12
61009 CHAUKUNE RURAL MUNICIPALITY	257	7	220	28	2		0	0

1) NSIC stands for Nepal Standard Industrial Classification.

2) Includes "Not reported", "Unknown" and so on.

Table 7-1 Number of Establishments by Section of Industrial Classification, Kind of Business Place and Local Level.

District and Local Level	Section of NSIC ¹⁾							
	H+J							
	Transportation and Storage, Information and Communication							
	Kind of Business Place							
	Total	Street Business	Home Business	Business Building	Traditional Market	Modern Shopping Mall + Exclusive Block or Building	Others	Not Stated ²⁾
Karnali Province								
Total	285	0	39	188	2	34	21	1
Municipality	187	0	24	126	2	20	15	0
Rural Municipality	98	0	15	62	0	14	6	1
601 Dolpa								
Total	14	0	9	3	0	1	1	0
Municipality	11	0	7	3	0	0	1	0
Rural Municipality	3	0	2	0	0	1	0	0
602 Mugu								
Total	13	0	1	6	0	4	2	0
Municipality	8	0	0	4	0	3	1	0
Rural Municipality	5	0	1	2	0	1	1	0
603 Humla								
Total	12	0	2	6	0	4	0	0
Rural Municipality	12	0	2	6	0	4	0	0
604 Jumla								
Total	17	0	4	10	0	1	2	0
Municipality	11	0	2	7	0	0	2	0
Rural Municipality	6	0	2	3	0	1	0	0
605 Kalikot								
Total	13	0	0	10	0	1	2	0
Municipality	9	0	0	8	0	0	1	0
Rural Municipality	4	0	0	2	0	1	1	0

1) NSIC stands for Nepal Standard Industrial Classification.

2) Includes "Not reported", "Unknown" and so on.

Table 7-1 Number of Establishments by Section of Industrial Classification, Kind of Business Place and Local Level.

District and Local Level	Section of NSIC ¹⁾							
	H+J							
	Transportation and Storage, Information and Communication							
	Kind of Business Place							
	Total	Street Business	Home Business	Business Building	Traditional Market	Modern Shopping Mall + Exclusive Block or Building	Others	Not Stated ²⁾
606 Dailekh								
Total	44	0	12	27	0	2	2	1
Municipality	27	0	9	15	0	2	1	0
Rural Municipality	17	0	3	12	0	0	1	1
607 Jajarkot								
Total	19	0	2	14	0	3	0	0
Municipality	11	0	0	10	0	1	0	0
Rural Municipality	8	0	2	4	0	2	0	0
608 Rukum West								
Total	23	0	1	17	0	4	1	0
Municipality	16	0	1	11	0	4	0	0
Rural Municipality	7	0	0	6	0	0	1	0
609 Salyan								
Total	51	0	5	37	0	8	1	0
Municipality	31	0	3	23	0	4	1	0
Rural Municipality	20	0	2	14	0	4	0	0
610 Surkhet								
Total	79	0	3	58	2	6	10	0
Municipality	63	0	2	45	2	6	8	0
Rural Municipality	16	0	1	13	0	0	2	0

1) NSIC stands for Nepal Standard Industrial Classification.

2) Includes "Not reported ", "Unknown" and so on.

Table 7-1 Number of Establishments by Section of Industrial Classification, Kind of Business Place and Local Level.

District and Local Level	Section of NSIC ¹⁾							
	H+J							
	Transportation and Storage, Information and Communication							
	Kind of Business Place							
	Total	Street Business	Home Business	Business Building	Traditional Market	Modern Shopping Mall + Exclusive Block or Building	Others	Not Stated ²⁾
Dolpa District	14	0	9	3	0	1	1	0
60101 DOLPO BUDDHA RURAL MUNICIPALITY	3	0	2	0	0	1	0	0
60102 SHEY PHOKSUNDO RURAL MUNICIPALITY	0	0	0	0	0	0	0	0
60103 JAGADULLA RURAL MUNICIPALITY	0	0	0	0	0	0	0	0
60104 MUDKECHULA RURAL MUNICIPALITY	0	0	0	0	0	0	0	0
60105 TRIPURASUNDARI MUNICIPALITY	2	0	0	1	0	0	1	0
60106 THULIBHERI MUNICIPALITY	9	0	7	2	0	0	0	0
60107 KAIKE RURAL MUNICIPALITY	0	0	0	0	0	0	0	0
60108 CHHARKA TANGSONG RURAL MUNICIPALITY	0	0	0	0	0	0	0	0
Mugu District	13	0	1	6	0	4	2	0
60201 MUGUMAKARMAROG RURAL MUNICIPALITY	1	0	0	0	0	1	0	0
60202 CHHAYANATH RARA MUNICIPALITY	8	0	0	4	0	3	1	0
60203 SORU RURAL MUNICIPALITY	2	0	0	1	0	0	1	0
60204 KHATYAD RURAL MUNICIPALITY	2	0	1	1	0	0	0	0
Humla District	12	0	2	6	0	4	0	0
60301 CHANKHELI RURAL MUNICIPALITY	0	0	0	0	0	0	0	0
60302 KHARPUNATH RURAL MUNICIPALITY	0	0	0	0	0	0	0	0
60303 SIMKOT RURAL MUNICIPALITY	6	0	1	2	0	3	0	0
60304 NAMKHA RURAL MUNICIPALITY	3	0	1	2	0	0	0	0
60305 SARKEGAD RURAL MUNICIPALITY	1	0	0	1	0	0	0	0
60306 ADANCHULI RURAL MUNICIPALITY	2	0	0	1	0	1	0	0
60307 TANJAKOT RURAL MUNICIPALITY	0	0	0	0	0	0	0	0
Jumla District	17	0	4	10	0	1	2	0
60401 PATARASI RURAL MUNICIPALITY	1	0	0	1	0	0	0	0
60402 KANAKA SUNDARI RURAL MUNICIPALITY	2	0	2	0	0	0	0	0
60403 SINJA RURAL MUNICIPALITY	2	0	0	2	0	0	0	0
60404 CHANDANNATH MUNICIPALITY	11	0	2	7	0	0	2	0
60405 GUTHICHAUR RURAL MUNICIPALITY	0	0	0	0	0	0	0	0
60406 TATOPANI RURAL MUNICIPALITY	0	0	0	0	0	0	0	0
60407 TILA RURAL MUNICIPALITY	0	0	0	0	0	0	0	0
60408 HIMA RURAL MUNICIPALITY	1	0	0	0	0	1	0	0
Kalikot District	13	0	0	10	0	1	2	0
60501 PALATA RURAL MUNICIPALITY	2	0	0	0	0	1	1	0
60502 PACHAL JHARANA RURAL MUNICIPALITY	0	0	0	0	0	0	0	0
60503 RASKOT MUNICIPALITY	1	0	0	1	0	0	0	0
60504 SANNI TRIBENI RURAL MUNICIPALITY	0	0	0	0	0	0	0	0
60505 NARAHARINATH RURAL MUNICIPALITY	2	0	0	2	0	0	0	0
60506 KHANDACHAKRA MUNICIPALITY	6	0	0	6	0	0	0	0
60507 TILAGUPHA MUNICIPALITY	2	0	0	1	0	0	1	0
60508 MAHAWAI RURAL MUNICIPALITY	0	0	0	0	0	0	0	0
60509 SHUVA KALIKA RURAL MUNICIPALITY	0	0	0	0	0	0	0	0
Dailekh District	44	0	12	27	0	2	2	1
60601 NAUMULE RURAL MUNICIPALITY	1	0	0	0	0	0	1	0
60602 MAHABU RURAL MUNICIPALITY	4	0	0	4	0	0	0	0
60603 BHAIKABI RURAL MUNICIPALITY	0	0	0	0	0	0	0	0
60604 THANTIKANDH RURAL MUNICIPALITY	3	0	2	1	0	0	0	0
60605 AATHBIS MUNICIPALITY	3	0	1	1	0	0	1	0
60606 CHAMUNDA BINDRASAINI MUNICIPALITY	4	0	1	1	0	2	0	0
60607 DULLU MUNICIPALITY	12	0	1	11	0	0	0	0
60608 NARAYAN MUNICIPALITY	8	0	6	2	0	0	0	0
60609 BHAGAWATIMAI RURAL MUNICIPALITY	3	0	0	3	0	0	0	0
60610 DUNGESHWOR RURAL MUNICIPALITY	4	0	1	2	0	0	0	1
60611 GURANS RURAL MUNICIPALITY	2	0	0	2	0	0	0	0
Jajarkot District	19	0	2	14	0	3	0	0
60701 BAREKOT RURAL MUNICIPALITY	1	0	0	1	0	0	0	0
60702 KUSE RURAL MUNICIPALITY	2	0	1	0	0	1	0	0
60703 JUNICHANDE RURAL MUNICIPALITY	2	0	0	1	0	1	0	0
60704 CHHEDAGAD MUNICIPALITY	1	0	0	1	0	0	0	0
60705 SHIVALAYA RURAL MUNICIPALITY	3	0	1	2	0	0	0	0
60706 BHERI MALIKA MUNICIPALITY	7	0	0	7	0	0	0	0
60707 NALAGAD MUNICIPALITY	3	0	0	2	0	1	0	0

1) NSIC stands for Nepal Standard Industrial Classification.

2) Includes "Not reported ", "Unknown" and so on.

Table 7-1 Number of Establishments by Section of Industrial Classification, Kind of Business Place and Local Level.

District and Local Level	Section of NSIC ¹⁾							
	H+J							
	Transportation and Storage, Information and Communication							
	Kind of Business Place							
	Total	Street Business	Home Business	Business Building	Traditional Market	Modern Shopping Mall + Exclusive Block or Building	Others	Not Stated ²⁾
Rukum West District	23	0	1	17	0	4	1	0
60801 AATHABISAKOT MUNICIPALITY	1	0	0	1	0	0	0	0
60802 SANIBHERI RURAL MUNICIPALITY	3	0	0	3	0	0	0	0
60803 BANPHIKOT RURAL MUNICIPALITY	3	0	0	2	0	0	1	0
60804 MUSIKOT MUNICIPALITY	12	0	1	9	0	2	0	0
60805 TRIBENI RURAL MUNICIPALITY	1	0	0	1	0	0	0	0
60806 CHAURJAHARI MUNICIPALITY	3	0	0	1	0	2	0	0
Salyan District	51	0	5	37	0	8	1	0
60901 DARMA RURAL MUNICIPALITY	1	0	0	1	0	0	0	0
60902 KUMAKH RURAL MUNICIPALITY	4	0	0	2	0	2	0	0
60903 BANAGAD KUPINDE MUNICIPALITY	5	0	2	2	0	1	0	0
60904 SHIDHA KUMAKHA RURAL MUNICIPALITY	0	0	0	0	0	0	0	0
60905 BAGACHOUR MUNICIPALITY	7	0	0	7	0	0	0	0
60906 CHHATRESHWORI RURAL MUNICIPALITY	3	0	0	3	0	0	0	0
60907 SHARADA MUNICIPALITY	19	0	1	14	0	3	1	0
60908 KALIMATI RURAL MUNICIPALITY	6	0	2	2	0	2	0	0
60909 TRIBENI RURAL MUNICIPALITY	2	0	0	2	0	0	0	0
60910 KAPURKOT RURAL MUNICIPALITY	4	0	0	4	0	0	0	0
Surkhet District	79	0	3	58	2	6	10	0
61001 SIMTA RURAL MUNICIPALITY	5	0	0	5	0	0	0	0
61002 CHINGAD RURAL MUNICIPALITY	4	0	1	1	0	0	2	0
61003 LEKABESHI MUNICIPALITY	4	0	0	3	0	1	0	0
61004 GURBHAKOT MUNICIPALITY	8	0	0	5	2	1	0	0
61005 BHERIGANGA MUNICIPALITY	6	0	0	4	0	0	2	0
61006 BIRENDRANAGAR MUNICIPALITY	37	0	2	30	0	4	1	0
61007 BARAHATAL RURAL MUNICIPALITY	3	0	0	3	0	0	0	0
61008 PANCHAPURI MUNICIPALITY	8	0	0	3	0	0	5	0
61009 CHAUKUNE RURAL MUNICIPALITY	4	0	0	4	0	0	0	0

1) NSIC stands for Nepal Standard Industrial Classification.

2) Includes "Not reported", "Unknown" and so on.

Table 7-1 Number of Establishments by Section of Industrial Classification, Kind of Business Place and Local Level.

District and Local Level	Section of NSIC ¹⁾								
	I								
	Accommodation and Food Service								
	Kind of Business Place								
	Total	Street Business	Home Business	Business Building	Traditional Market	Modern Shopping Mall + Exclusive Block or Building	Others	Not Stated ²⁾	
Karnali Province									
Total	6,235	125	4,223	1,355	370	127	32	3	
Municipality	4,025	117	2,512	1,031	259	82	22	2	
Rural Municipality	2,210	8	1,711	324	111	45	10	1	
601 Dolpa									
Total	237	1	218	16	0	1	1	0	
Municipality	115	1	100	13	0	0	1	0	
Rural Municipality	122	0	118	3	0	1	0	0	
602 Mugu									
Total	468	0	423	20	1	24	0	0	
Municipality	264	0	236	18	1	9	0	0	
Rural Municipality	204	0	187	2	0	15	0	0	
603 Humla									
Total	349	2	284	50	5	7	1	0	
Rural Municipality	349	2	284	50	5	7	1	0	
604 Jumla									
Total	432	1	307	109	10	5	0	0	
Municipality	174	0	93	74	2	5	0	0	
Rural Municipality	258	1	214	35	8	0	0	0	
605 Kalikot									
Total	414	0	342	60	2	10	0	0	
Municipality	293	0	245	39	0	9	0	0	
Rural Municipality	121	0	97	21	2	1	0	0	

1) NSIC stands for Nepal Standard Industrial Classification.

2) Includes "Not reported", "Unknown" and so on.

Table 7-1 Number of Establishments by Section of Industrial Classification, Kind of Business Place and Local Level.

District and Local Level	Section of NSIC ¹⁾								
	I								
	Accommodation and Food Service								
	Kind of Business Place								
	Total	Street Business	Home Business	Business Building	Traditional Market	Modern Shopping Mall + Exclusive Block or Building	Others	Not Stated ²⁾	
606 Dailekh									
Total	1,124	31	953	98	32		2	5	3
Municipality	685	29	572	49	28		2	3	2
Rural Municipality	439	2	381	49	4		0	2	1
607 Jajarkot									
Total	369	2	331	30	0		5	1	0
Municipality	278	0	257	19	0		1	1	0
Rural Municipality	91	2	74	11	0		4	0	0
608 Rukum West									
Total	560	16	212	180	138		13	1	0
Municipality	425	16	183	132	80		13	1	0
Rural Municipality	135	0	29	48	58		0	0	0
609 Salyan									
Total	673	3	375	184	64		46	1	0
Municipality	414	3	225	122	33		31	0	0
Rural Municipality	259	0	150	62	31		15	1	0
610 Surkhet									
Total	1,609	69	778	608	118		14	22	0
Municipality	1,377	68	601	565	115		12	16	0
Rural Municipality	232	1	177	43	3		2	6	0

1) NSIC stands for Nepal Standard Industrial Classification.

2) Includes "Not reported ", "Unknown" and so on.

Table 7-1 Number of Establishments by Section of Industrial Classification, Kind of Business Place and Local Level.

District and Local Level	Section of NSIC ¹⁾							
	I							
	Accommodation and Food Service							
	Kind of Business Place							
	Total	Street Business	Home Business	Business Building	Traditional Market	Modern Shopping Mall + Exclusive Block or Building	Others	Not Stated ²⁾
Dolpa District	237	1	218	16	0	1	1	0
60101 DOLPO BUDDHA RURAL MUNICIPALITY	59	0	57	1	0	1	0	0
60102 SHEY PHOKSUNDO RURAL MUNICIPALITY	25	0	25	0	0	0	0	0
60103 JAGADULLA RURAL MUNICIPALITY	1	0	1	0	0	0	0	0
60104 MUDKECHULA RURAL MUNICIPALITY	0	0	0	0	0	0	0	0
60105 TRIPURASUNDARI MUNICIPALITY	69	1	54	13	0	0	1	0
60106 THULIBHERI MUNICIPALITY	46	0	46	0	0	0	0	0
60107 KAIKE RURAL MUNICIPALITY	23	0	21	2	0	0	0	0
60108 CHHARKA TANGSONG RURAL MUNICIPALITY	14	0	14	0	0	0	0	0
Mugu District	468	0	423	20	1	24	0	0
60201 MUGUMAKARMAROG RURAL MUNICIPALITY	59	0	45	0	0	14	0	0
60202 CHHAYANATH RARA MUNICIPALITY	264	0	236	18	1	9	0	0
60203 SORU RURAL MUNICIPALITY	46	0	44	1	0	1	0	0
60204 KHATYAD RURAL MUNICIPALITY	99	0	98	1	0	0	0	0
Humla District	349	2	284	50	5	7	1	0
60301 CHANKHELI RURAL MUNICIPALITY	28	0	27	0	0	0	1	0
60302 KHARPUNATH RURAL MUNICIPALITY	45	0	44	1	0	0	0	0
60303 SIMKOT RURAL MUNICIPALITY	103	0	77	17	4	5	0	0
60304 NAMKHA RURAL MUNICIPALITY	94	0	76	16	1	1	0	0
60305 SARKEGAD RURAL MUNICIPALITY	35	0	23	11	0	1	0	0
60306 ADANCHULI RURAL MUNICIPALITY	29	2	26	1	0	0	0	0
60307 TANJAKOT RURAL MUNICIPALITY	15	0	11	4	0	0	0	0
Jumla District	432	1	307	109	10	5	0	0
60401 PATARASI RURAL MUNICIPALITY	31	0	23	8	0	0	0	0
60402 KANAKA SUNDARI RURAL MUNICIPALITY	74	0	60	14	0	0	0	0
60403 SINJA RURAL MUNICIPALITY	30	0	27	3	0	0	0	0
60404 CHANDANNATH MUNICIPALITY	174	0	93	74	2	5	0	0
60405 GUTHICHAUR RURAL MUNICIPALITY	23	0	20	0	3	0	0	0
60406 TATOPANI RURAL MUNICIPALITY	18	1	17	0	0	0	0	0
60407 TILA RURAL MUNICIPALITY	39	0	29	5	5	0	0	0
60408 HIMA RURAL MUNICIPALITY	43	0	38	5	0	0	0	0
Kalikot District	414	0	342	60	2	10	0	0
60501 PALATA RURAL MUNICIPALITY	4	0	4	0	0	0	0	0
60502 PACHAL JHARANA RURAL MUNICIPALITY	25	0	17	8	0	0	0	0
60503 RASKOT MUNICIPALITY	20	0	18	2	0	0	0	0
60504 SANNA TRIBENI RURAL MUNICIPALITY	14	0	11	2	1	0	0	0
60505 NARAHARINATH RURAL MUNICIPALITY	30	0	18	11	1	0	0	0
60506 KHANDACHAKRA MUNICIPALITY	193	0	152	32	0	9	0	0
60507 TILAGUPHA MUNICIPALITY	80	0	75	5	0	0	0	0
60508 MAHAWAI RURAL MUNICIPALITY	22	0	21	0	0	1	0	0
60509 SHUVA KALIKA RURAL MUNICIPALITY	26	0	26	0	0	0	0	0
Dailekh District	1,124	31	953	98	32	2	5	3
60601 NAUMULE RURAL MUNICIPALITY	61	0	60	1	0	0	0	0
60602 MAHABU RURAL MUNICIPALITY	24	0	21	3	0	0	0	0
60603 BHAIKABI RURAL MUNICIPALITY	80	0	69	9	0	0	1	1
60604 THANTIKANDH RURAL MUNICIPALITY	42	0	38	4	0	0	0	0
60605 AATHBIS MUNICIPALITY	169	20	126	8	12	0	2	1
60606 CHAMUNDA BINDRASAINI MUNICIPALITY	110	0	96	13	1	0	0	0
60607 DULLU MUNICIPALITY	171	7	136	19	7	1	0	1
60608 NARAYAN MUNICIPALITY	235	2	214	9	8	1	1	0
60609 BHAGAWATIMAI RURAL MUNICIPALITY	34	0	16	17	1	0	0	0
60610 DUNGESHWOR RURAL MUNICIPALITY	71	1	59	10	0	0	1	0
60611 GURANS RURAL MUNICIPALITY	127	1	118	5	3	0	0	0
Jajarkot District	369	2	331	30	0	5	1	0
60701 BAREKOT RURAL MUNICIPALITY	37	2	34	1	0	0	0	0
60702 KUSE RURAL MUNICIPALITY	8	0	6	2	0	0	0	0
60703 JUNICHANDE RURAL MUNICIPALITY	7	0	7	0	0	0	0	0
60704 CHHEDAGAD MUNICIPALITY	78	0	66	12	0	0	0	0
60705 SHIVALAYA RURAL MUNICIPALITY	39	0	27	8	0	4	0	0
60706 BHERI MALIKA MUNICIPALITY	126	0	120	5	0	0	1	0
60707 NALAGAD MUNICIPALITY	74	0	71	2	0	1	0	0

1) NSIC stands for Nepal Standard Industrial Classification.

2) Includes "Not reported ", "Unknown" and so on.

Table 7-1 Number of Establishments by Section of Industrial Classification, Kind of Business Place and Local Level.

District and Local Level	Section of NSIC ¹⁾								
	I								
	Accommodation and Food Service								
	Kind of Business Place								
	Total	Street Business	Home Business	Business Building	Traditional Market	Modern Shopping Mall + Exclusive Block or Building	Others	Not Stated ²⁾	
Rukum West District	560	16	212	180	138		13	1	0
60801 AATHABISAKOT MUNICIPALITY	86	2	27	32	20		4	1	0
60802 SANIBHERI RURAL MUNICIPALITY	35	0	9	13	13		0	0	0
60803 BANPHIKOT RURAL MUNICIPALITY	36	0	14	13	9		0	0	0
60804 MUSIKOT MUNICIPALITY	238	14	117	61	38		8	0	0
60805 TRIBENI RURAL MUNICIPALITY	64	0	6	22	36		0	0	0
60806 CHAURJAHARI MUNICIPALITY	101	0	39	39	22		1	0	0
Salyan District	673	3	375	184	64		46	1	0
60901 DARMA RURAL MUNICIPALITY	28	0	16	4	8		0	0	0
60902 KUMAKH RURAL MUNICIPALITY	26	0	15	6	0		5	0	0
60903 BANAGAD KUPINDE MUNICIPALITY	84	0	55	21	3		5	0	0
60904 SHIDHA KUMAKHA RURAL MUNICIPALITY	33	0	31	0	0		1	1	0
60905 BAGACHOUR MUNICIPALITY	161	0	72	43	25		21	0	0
60906 CHHATRESHWORI RURAL MUNICIPALITY	41	0	25	6	7		3	0	0
60907 SHARADA MUNICIPALITY	169	3	98	58	5		5	0	0
60908 KALIMATI RURAL MUNICIPALITY	37	0	22	8	6		1	0	0
60909 TRIBENI RURAL MUNICIPALITY	54	0	24	25	2		3	0	0
60910 KAPURKOT RURAL MUNICIPALITY	40	0	17	13	8		2	0	0
Surkhet District	1,609	69	778	608	118		14	22	0
61001 SIMTA RURAL MUNICIPALITY	59	0	30	25	3		1	0	0
61002 CHINGAD RURAL MUNICIPALITY	26	0	20	5	0		0	1	0
61003 LEKABESHI MUNICIPALITY	79	4	46	27	1		0	1	0
61004 GURBHAKOT MUNICIPALITY	195	11	86	80	9		1	8	0
61005 BHERIGANGA MUNICIPALITY	165	9	85	48	18		2	3	0
61006 BIRENDRANAGAR MUNICIPALITY	855	43	325	388	86		9	4	0
61007 BARAHATAL RURAL MUNICIPALITY	76	0	61	9	0		1	5	0
61008 PANCHAPURI MUNICIPALITY	83	1	59	22	1		0	0	0
61009 CHAUKUNE RURAL MUNICIPALITY	71	1	66	4	0		0	0	0

1) NSIC stands for Nepal Standard Industrial Classification.

2) Includes "Not reported", "Unknown" and so on.

Table 7-1 Number of Establishments by Section of Industrial Classification, Kind of Business Place and Local Level.

District and Local Level	Section of NSIC ¹⁾							
	K							
	Financial and Insurance							
	Kind of Business Place							
	Total	Street Business	Home Business	Business Building	Traditional Market	Modern Shopping Mall + Exclusive Block or Building	Others	Not Stated ²⁾
Karnali Province								
Total	706	0	108	430	6	77	84	1
Municipality	454	0	38	328	4	63	20	1
Rural Municipality	252	0	70	102	2	14	64	0
601 Dolpa								
Total	5	0	5	0	0	0	0	0
Municipality	5	0	5	0	0	0	0	0
Rural Municipality	0	0	0	0	0	0	0	0
602 Mugu								
Total	68	0	42	20	0	1	5	0
Municipality	19	0	6	10	0	1	2	0
Rural Municipality	49	0	36	10	0	0	3	0
603 Humla								
Total	29	0	5	11	0	4	9	0
Rural Municipality	29	0	5	11	0	4	9	0
604 Jumla								
Total	76	0	9	35	2	3	27	0
Municipality	32	0	0	24	0	2	6	0
Rural Municipality	44	0	9	11	2	1	21	0
605 Kalikot								
Total	25	0	0	24	0	0	1	0
Municipality	22	0	0	22	0	0	0	0
Rural Municipality	3	0	0	2	0	0	1	0

1) NSIC stands for Nepal Standard Industrial Classification.

2) Includes "Not reported", "Unknown" and so on.

Table 7-1 Number of Establishments by Section of Industrial Classification, Kind of Business Place and Local Level.

District and Local Level	Section of NSIC ¹⁾							
	K							
	Financial and Insurance							
	Kind of Business Place							
	Total	Street Business	Home Business	Business Building	Traditional Market	Modern Shopping Mall + Exclusive Block or Building	Others	Not Stated ²⁾
606 Dailekh								
Total	84	0	15	52	0	9	7	1
Municipality	47	0	4	31	0	8	3	1
Rural Municipality	37	0	11	21	0	1	4	0
607 Jajarkot								
Total	41	0	4	37	0	0	0	0
Municipality	37	0	3	34	0	0	0	0
Rural Municipality	4	0	1	3	0	0	0	0
608 Rukum West								
Total	81	0	4	46	2	11	18	0
Municipality	51	0	3	35	2	10	1	0
Rural Municipality	30	0	1	11	0	1	17	0
609 Salyan								
Total	111	0	12	66	0	20	13	0
Municipality	69	0	5	47	0	13	4	0
Rural Municipality	42	0	7	19	0	7	9	0
610 Surkhet								
Total	186	0	12	139	2	29	4	0
Municipality	172	0	12	125	2	29	4	0
Rural Municipality	14	0	0	14	0	0	0	0

1) NSIC stands for Nepal Standard Industrial Classification.

2) Includes "Not reported ", "Unknown" and so on.

Table 7-1 Number of Establishments by Section of Industrial Classification, Kind of Business Place and Local Level.

District and Local Level	Section of NSIC ¹⁾							
	K							
	Financial and Insurance							
	Kind of Business Place							
	Total	Street Business	Home Business	Business Building	Traditional Market	Modern Shopping Mall + Exclusive Block or Building	Others	Not Stated ²⁾
Dolpa District	5	0	5	0	0	0	0	0
60101 DOLPO BUDDHA RURAL MUNICIPALITY	0	0	0	0	0	0	0	0
60102 SHEY PHOKSUNDO RURAL MUNICIPALITY	0	0	0	0	0	0	0	0
60103 JAGADULLA RURAL MUNICIPALITY	0	0	0	0	0	0	0	0
60104 MUDKECHULA RURAL MUNICIPALITY	0	0	0	0	0	0	0	0
60105 TRIPURASUNDARI MUNICIPALITY	0	0	0	0	0	0	0	0
60106 THULIBHERI MUNICIPALITY	5	0	5	0	0	0	0	0
60107 KAIKE RURAL MUNICIPALITY	0	0	0	0	0	0	0	0
60108 CHHARKA TANGSONG RURAL MUNICIPALITY	0	0	0	0	0	0	0	0
Mugu District	68	0	42	20	0	1	5	0
60201 MUGUMAKARMAROG RURAL MUNICIPALITY	0	0	0	0	0	0	0	0
60202 CHHAYANATH RARA MUNICIPALITY	19	0	6	10	0	1	2	0
60203 SORU RURAL MUNICIPALITY	1	0	0	1	0	0	0	0
60204 KHATYAD RURAL MUNICIPALITY	48	0	36	9	0	0	3	0
Humla District	29	0	5	11	0	4	9	0
60301 CHANKHELI RURAL MUNICIPALITY	1	0	0	1	0	0	0	0
60302 KHARPUNATH RURAL MUNICIPALITY	1	0	0	1	0	0	0	0
60303 SIMKOT RURAL MUNICIPALITY	12	0	2	6	0	4	0	0
60304 NAMKHA RURAL MUNICIPALITY	1	0	1	0	0	0	0	0
60305 SARKEGAD RURAL MUNICIPALITY	3	0	2	1	0	0	0	0
60306 ADANCHULI RURAL MUNICIPALITY	10	0	0	1	0	0	9	0
60307 TANJAKOT RURAL MUNICIPALITY	1	0	0	1	0	0	0	0
Jumla District	76	0	9	35	2	3	27	0
60401 PATARASI RURAL MUNICIPALITY	4	0	0	0	0	1	3	0
60402 KANAKA SUNDARI RURAL MUNICIPALITY	7	0	3	1	0	0	3	0
60403 SINJA RURAL MUNICIPALITY	18	0	3	2	0	0	13	0
60404 CHANDANNATH MUNICIPALITY	32	0	0	24	0	2	6	0
60405 GUTHICHAUR RURAL MUNICIPALITY	3	0	0	1	0	0	2	0
60406 TATOPANI RURAL MUNICIPALITY	2	0	1	1	0	0	0	0
60407 TILA RURAL MUNICIPALITY	8	0	2	4	2	0	0	0
60408 HIMA RURAL MUNICIPALITY	2	0	0	2	0	0	0	0
Kalikot District	25	0	0	24	0	0	1	0
60501 PALATA RURAL MUNICIPALITY	1	0	0	1	0	0	0	0
60502 PACHAL JHARANA RURAL MUNICIPALITY	0	0	0	0	0	0	0	0
60503 RASKOT MUNICIPALITY	2	0	0	2	0	0	0	0
60504 SANNI TRIBENI RURAL MUNICIPALITY	0	0	0	0	0	0	0	0
60505 NARAHARINATH RURAL MUNICIPALITY	0	0	0	0	0	0	0	0
60506 KHANDACHAKRA MUNICIPALITY	13	0	0	13	0	0	0	0
60507 TILAGUPHA MUNICIPALITY	7	0	0	7	0	0	0	0
60508 MAHAWAI RURAL MUNICIPALITY	0	0	0	0	0	0	0	0
60509 SHUVA KALIKA RURAL MUNICIPALITY	2	0	0	1	0	0	1	0
Dailekh District	84	0	15	52	0	9	7	1
60601 NAUMULE RURAL MUNICIPALITY	7	0	5	1	0	0	1	0
60602 MAHABU RURAL MUNICIPALITY	1	0	0	0	0	0	1	0
60603 BHAIKABI RURAL MUNICIPALITY	6	0	1	5	0	0	0	0
60604 THANTIKANDH RURAL MUNICIPALITY	3	0	1	2	0	0	0	0
60605 AATHBIS MUNICIPALITY	5	0	0	1	0	4	0	0
60606 CHAMUNDA BINDRASAINI MUNICIPALITY	2	0	1	0	0	1	0	0
60607 DULLU MUNICIPALITY	12	0	0	9	0	1	1	1
60608 NARAYAN MUNICIPALITY	28	0	3	21	0	2	2	0
60609 BHAGAWATIMAI RURAL MUNICIPALITY	5	0	1	2	0	0	2	0
60610 DUNGESHWOR RURAL MUNICIPALITY	7	0	3	4	0	0	0	0
60611 GURANS RURAL MUNICIPALITY	8	0	0	7	0	1	0	0
Jajarkot District	41	0	4	37	0	0	0	0
60701 BAREKOT RURAL MUNICIPALITY	0	0	0	0	0	0	0	0
60702 KUSE RURAL MUNICIPALITY	1	0	0	1	0	0	0	0
60703 JUNICHANDE RURAL MUNICIPALITY	0	0	0	0	0	0	0	0
60704 CHHEDAGAD MUNICIPALITY	1	0	0	1	0	0	0	0
60705 SHIVALAYA RURAL MUNICIPALITY	3	0	1	2	0	0	0	0
60706 BHERI MALIKA MUNICIPALITY	36	0	3	33	0	0	0	0
60707 NALAGAD MUNICIPALITY	0	0	0	0	0	0	0	0

1) NSIC stands for Nepal Standard Industrial Classification.

2) Includes "Not reported ", "Unknown" and so on.

Table 7-1 Number of Establishments by Section of Industrial Classification, Kind of Business Place and Local Level.

District and Local Level	Section of NSIC ¹⁾							
	K							
	Financial and Insurance							
	Kind of Business Place							
	Total	Street Business	Home Business	Business Building	Traditional Market	Modern Shopping Mall + Exclusive Block or Building	Others	Not Stated ²⁾
Rukum West District	81	0	4	46	2	11	18	0
60801 AATHABISAKOT MUNICIPALITY	7	0	0	7	0	0	0	0
60802 SANIBHERI RURAL MUNICIPALITY	23	0	1	4	0	1	17	0
60803 BANPHIKOT RURAL MUNICIPALITY	1	0	0	1	0	0	0	0
60804 MUSIKOT MUNICIPALITY	35	0	1	24	1	8	1	0
60805 TRIBENI RURAL MUNICIPALITY	6	0	0	6	0	0	0	0
60806 CHAURJAHARI MUNICIPALITY	9	0	2	4	1	2	0	0
Salyan District	111	0	12	66	0	20	13	0
60901 DARMA RURAL MUNICIPALITY	3	0	1	0	0	0	2	0
60902 KUMAKH RURAL MUNICIPALITY	10	0	1	2	0	1	6	0
60903 BANAGAD KUPINDE MUNICIPALITY	7	0	1	5	0	0	1	0
60904 SHIDHA KUMAKHA RURAL MUNICIPALITY	3	0	3	0	0	0	0	0
60905 BAGACHOUR MUNICIPALITY	16	0	1	6	0	9	0	0
60906 CHHATRESHWORI RURAL MUNICIPALITY	3	0	2	1	0	0	0	0
60907 SHARADA MUNICIPALITY	46	0	3	36	0	4	3	0
60908 KALIMATI RURAL MUNICIPALITY	7	0	0	6	0	1	0	0
60909 TRIBENI RURAL MUNICIPALITY	10	0	0	9	0	0	1	0
60910 KAPURKOT RURAL MUNICIPALITY	6	0	0	1	0	5	0	0
Surkhet District	186	0	12	139	2	29	4	0
61001 SIMTA RURAL MUNICIPALITY	2	0	0	2	0	0	0	0
61002 CHINGAD RURAL MUNICIPALITY	2	0	0	2	0	0	0	0
61003 LEKABESHI MUNICIPALITY	11	0	0	9	0	2	0	0
61004 GURBHAKOT MUNICIPALITY	19	0	3	15	0	1	0	0
61005 BHERIGANGA MUNICIPALITY	20	0	3	11	2	4	0	0
61006 BIRENDRANAGAR MUNICIPALITY	109	0	5	79	0	21	4	0
61007 BARAHATAL RURAL MUNICIPALITY	5	0	0	5	0	0	0	0
61008 PANCHAPURI MUNICIPALITY	13	0	1	11	0	1	0	0
61009 CHAUKUNE RURAL MUNICIPALITY	5	0	0	5	0	0	0	0

1) NSIC stands for Nepal Standard Industrial Classification.

2) Includes "Not reported ", "Unknown" and so on.

Table 7-1 Number of Establishments by Section of Industrial Classification, Kind of Business Place and Local Level.

District and Local Level	Section of NSIC ¹⁾							
	P							
	Education							
	Kind of Business Place							
	Total	Street Business	Home Business	Business Building	Traditional Market	Modern Shopping Mall + Exclusive Block or Building	Others	Not Stated ²⁾
Karnali Province								
Total	3,374	0	111	390	4	2,852	15	0
Municipality	1,609	0	57	226	1	1,316	8	0
Rural Municipality	1,765	0	54	164	3	1,536	7	0
601 Dolpa								
Total	93	0	17	15	0	56	5	
Municipality	56	0	13	2	0	36	5	0
Rural Municipality	37	0	4	13	0	20	0	0
602 Mugu								
Total	142	0	10	15	0	115	2	0
Municipality	48	0	1	10	0	37	0	0
Rural Municipality	94	0	9	5	0	78	2	0
603 Humla								
Total	146	0	2	36	0	107	1	0
Rural Municipality	146	0	2	36	0	107	1	0
604 Jumla								
Total	199	0	4	19	0	175	1	
Municipality	28	0	0	8	0	20	0	0
Rural Municipality	171	0	4	11	0	155	1	0
605 Kalikot								
Total	310	0	3	5	0	301	1	
Municipality	120	0	3	4	0	112	1	0
Rural Municipality	190	0	0	1	0	189	0	0

1) NSIC stands for Nepal Standard Industrial Classification.

2) Includes "Not reported", "Unknown" and so on.

Table 7-1 Number of Establishments by Section of Industrial Classification, Kind of Business Place and Local Level.

District and Local Level	Section of NSIC ¹⁾							
	P							
	Education							
	Kind of Business Place							
	Total	Street Business	Home Business	Business Building	Traditional Market	Modern Shopping Mall + Exclusive Block or Building	Others	Not Stated ²⁾
606 Dailekh								
Total	543	0	15	35	1	490	1	1
Municipality	251	0	11	24	1	214	1	0
Rural Municipality	292	0	4	11	0	276	0	1
607 Jajarkot								
Total	416	0	9	31	0	376	0	0
Municipality	221	0	3	18	0	200	0	0
Rural Municipality	195	0	6	13	0	176	0	0
608 Rukum West								
Total	339	0	5	20	3	310	0	1
Municipality	192	0	5	18	0	168	0	1
Rural Municipality	147	0	0	2	3	142	0	0
609 Salyan								
Total	521	0	32	77	0	408	4	0
Municipality	243	0	8	48	0	186	1	0
Rural Municipality	278	0	24	29	0	222	3	0
610 Surkhet								
Total	665	0	14	137	0	514	0	0
Municipality	450	0	13	94	0	343	0	0
Rural Municipality	215	0	1	43	0	171	0	0

1) NSIC stands for Nepal Standard Industrial Classification.

2) Includes "Not reported ", "Unknown" and so on.

Table 7-1 Number of Establishments by Section of Industrial Classification, Kind of Business Place and Local Level.

District and Local Level	Section of NSIC ¹⁾							
	P							
	Education							
	Kind of Business Place							
	Total	Street Business	Home Business	Business Building	Traditional Market	Modern Shopping Mall + Exclusive Block or Building	Others	Not Stated ²⁾
Dolpa District	93	0	17	15	0	56	5	0
60101 DOLPO BUDDHA RURAL MUNICIPALITY	3	0	0	0	0	3	0	0
60102 SHEY PHOKSUNDO RURAL MUNICIPALITY	10	0	0	9	0	1	0	0
60103 JAGADULLA RURAL MUNICIPALITY	5	0	0	3	0	2	0	0
60104 MUDKECHULA RURAL MUNICIPALITY	3	0	0	1	0	2	0	0
60105 TRIPURASUNDARI MUNICIPALITY	33	0	12	2	0	14	5	0
60106 THULIBHERI MUNICIPALITY	23	0	1	0	0	22	0	0
60107 KAIKE RURAL MUNICIPALITY	11	0	1	0	0	10	0	0
60108 CHHARKA TANGSONG RURAL MUNICIPALITY	5	0	3	0	0	2	0	0
Mugu District	142	0	10	15	0	115	2	0
60201 MUGUMAKARMAROG RURAL MUNICIPALITY	14	0	0	0	0	14	0	0
60202 CHHAYANATH RARA MUNICIPALITY	48	0	1	10	0	37	0	0
60203 SORU RURAL MUNICIPALITY	38	0	0	2	0	35	1	0
60204 KHATYAD RURAL MUNICIPALITY	42	0	9	3	0	29	1	0
Humla District	146	0	2	36	0	107	1	0
60301 CHANKHELI RURAL MUNICIPALITY	22	0	0	7	0	14	1	0
60302 KHARPUNATH RURAL MUNICIPALITY	16	0	0	3	0	13	0	0
60303 SIMKOT RURAL MUNICIPALITY	23	0	1	2	0	20	0	0
60304 NAMKHA RURAL MUNICIPALITY	16	0	0	8	0	8	0	0
60305 SARKEGAD RURAL MUNICIPALITY	28	0	0	12	0	16	0	0
60306 ADANCHULI RURAL MUNICIPALITY	24	0	1	3	0	20	0	0
60307 TANJAKOT RURAL MUNICIPALITY	17	0	0	1	0	16	0	0
Jumla District	199	0	4	19	0	175	1	0
60401 PATARASI RURAL MUNICIPALITY	23	0	0	2	0	20	1	0
60402 KANAKA SUNDARI RURAL MUNICIPALITY	29	0	0	1	0	28	0	0
60403 SINJA RURAL MUNICIPALITY	26	0	2	2	0	22	0	0
60404 CHANDANNATH MUNICIPALITY	28	0	0	8	0	20	0	0
60405 GUTHICHAUR RURAL MUNICIPALITY	10	0	0	0	0	10	0	0
60406 TATOPANI RURAL MUNICIPALITY	28	0	0	1	0	27	0	0
60407 TILA RURAL MUNICIPALITY	33	0	2	2	0	29	0	0
60408 HIMA RURAL MUNICIPALITY	22	0	0	3	0	19	0	0
Kalikot District	310	0	3	5	0	301	1	0
60501 PALATA RURAL MUNICIPALITY	33	0	0	0	0	33	0	0
60502 PACHAL JHARANA RURAL MUNICIPALITY	26	0	0	0	0	26	0	0
60503 RASKOT MUNICIPALITY	31	0	0	0	0	31	0	0
60504 SANNA TRIBENI RURAL MUNICIPALITY	28	0	0	0	0	28	0	0
60505 NARAHARINATH RURAL MUNICIPALITY	44	0	0	1	0	43	0	0
60506 KHANDACHAKRA MUNICIPALITY	45	0	3	4	0	38	0	0
60507 TILAGUPHA MUNICIPALITY	44	0	0	0	0	43	1	0
60508 MAHAWAI RURAL MUNICIPALITY	25	0	0	0	0	25	0	0
60509 SHUVA KALIKA RURAL MUNICIPALITY	34	0	0	0	0	34	0	0
Dailekh District	543	0	15	35	1	490	1	1
60601 NAUMULE RURAL MUNICIPALITY	48	0	1	2	0	45	0	0
60602 MAHABU RURAL MUNICIPALITY	38	0	0	3	0	35	0	0
60603 BHAIKABI RURAL MUNICIPALITY	48	0	0	2	0	46	0	0
60604 THANTIKANDH RURAL MUNICIPALITY	42	0	1	1	0	40	0	0
60605 AATHBIS MUNICIPALITY	68	0	0	2	0	65	1	0
60606 CHAMUNDA BINDRASAINI MUNICIPALITY	58	0	1	3	0	54	0	0
60607 DULLU MUNICIPALITY	63	0	0	5	0	58	0	0
60608 NARAYAN MUNICIPALITY	62	0	10	14	1	37	0	0
60609 BHAGAWATIMAI RURAL MUNICIPALITY	35	0	0	1	0	34	0	0
60610 DUNGESHWOR RURAL MUNICIPALITY	34	0	1	2	0	31	0	0
60611 GURANS RURAL MUNICIPALITY	47	0	1	0	0	45	0	1
Jajarkot District	416	0	9	31	0	376	0	0
60701 BAREKOT RURAL MUNICIPALITY	55	0	6	8	0	41	0	0
60702 KUSE RURAL MUNICIPALITY	41	0	0	0	0	41	0	0
60703 JUNICHANDE RURAL MUNICIPALITY	55	0	0	3	0	52	0	0
60704 CHHEDAGAD MUNICIPALITY	87	0	0	2	0	85	0	0
60705 SHIVALAYA RURAL MUNICIPALITY	44	0	0	2	0	42	0	0
60706 BHERI MALIKA MUNICIPALITY	69	0	2	13	0	54	0	0
60707 NALAGAD MUNICIPALITY	65	0	1	3	0	61	0	0

1) NSIC stands for Nepal Standard Industrial Classification.

2) Includes "Not reported ", "Unknown" and so on.

Table 7-1 Number of Establishments by Section of Industrial Classification, Kind of Business Place and Local Level.

District and Local Level	Section of NSIC ¹⁾							
	P							
	Education							
	Kind of Business Place							
	Total	Street Business	Home Business	Business Building	Traditional Market	Modern Shopping Mall + Exclusive Block or Building	Others	Not Stated ²⁾
Rukum West District	339	0	5	20	3	310	0	1
60801 AATHABISAKOT MUNICIPALITY	57	0	2	3	0	51	0	1
60802 SANIBHERI RURAL MUNICIPALITY	52	0	0	1	2	49	0	0
60803 BANPHIKOT RURAL MUNICIPALITY	49	0	0	0	0	49	0	0
60804 MUSIKOT MUNICIPALITY	83	0	3	14	0	66	0	0
60805 TRIBENI RURAL MUNICIPALITY	46	0	0	1	1	44	0	0
60806 CHAURJAHARI MUNICIPALITY	52	0	0	1	0	51	0	0
Salyan District	521	0	32	77	0	408	4	0
60901 DARMA RURAL MUNICIPALITY	39	0	0	0	0	39	0	0
60902 KUMAKH RURAL MUNICIPALITY	51	0	0	0	0	51	0	0
60903 BANAGAD KUPINDE MUNICIPALITY	71	0	0	9	0	62	0	0
60904 SHIDHA KUMAKHA RURAL MUNICIPALITY	26	0	24	1	0	1	0	0
60905 BAGACHOUR MUNICIPALITY	96	0	6	23	0	67	0	0
60906 CHHATRESHWORI RURAL MUNICIPALITY	44	0	0	2	0	41	1	0
60907 SHARADA MUNICIPALITY	76	0	2	16	0	57	1	0
60908 KALIMATI RURAL MUNICIPALITY	56	0	0	13	0	41	2	0
60909 TRIBENI RURAL MUNICIPALITY	35	0	0	13	0	22	0	0
60910 KAPURKOT RURAL MUNICIPALITY	27	0	0	0	0	27	0	0
Surkhet District	665	0	14	137	0	514	0	0
61001 SIMTA RURAL MUNICIPALITY	71	0	0	9	0	62	0	0
61002 CHINGAD RURAL MUNICIPALITY	42	0	0	5	0	37	0	0
61003 LEKABESHI MUNICIPALITY	57	0	0	12	0	45	0	0
61004 GURBHAKOT MUNICIPALITY	87	0	3	8	0	76	0	0
61005 BHERIGANGA MUNICIPALITY	66	0	1	16	0	49	0	0
61006 BIRENDRANAGAR MUNICIPALITY	184	0	5	56	0	123	0	0
61007 BARAHATAL RURAL MUNICIPALITY	52	0	0	4	0	48	0	0
61008 PANCHAPURI MUNICIPALITY	56	0	4	2	0	50	0	0
61009 CHAUKUNE RURAL MUNICIPALITY	50	0	1	25	0	24	0	0

1) NSIC stands for Nepal Standard Industrial Classification.

2) Includes "Not reported", "Unknown" and so on.

Table 7-1 Number of Establishments by Section of Industrial Classification, Kind of Business Place and Local Level.

District and Local Level	Section of NSIC ¹⁾							
	Q							
	Human Health and Social Work							
	Kind of Business Place							
	Total	Street Business	Home Business	Business Building	Traditional Market	Modern Shopping Mall + Exclusive Block or Building	Others	Not Stated ²⁾
Karnali Province								
Total	1,155	0	257	392	3	333	168	2
Municipality	462	0	96	214	1	134	16	1
Rural Municipality	693	0	161	178	2	199	152	1
601 Dolpa								
Total	20	0	8	10	0	2	0	0
Municipality	8	0	4	4	0	0	0	0
Rural Municipality	12	0	4	6	0	2	0	0
602 Mugu								
Total	54	0	20	17	0	16	1	0
Municipality	18	0	6	8	0	3	1	0
Rural Municipality	36	0	14	9	0	13	0	0
603 Humla								
Total	84	0	8	47	0	18	11	0
Rural Municipality	84	0	8	47	0	18	11	0
604 Jumla								
Total	103	0	18	16	1	32	36	0
Municipality	13	0	1	5	0	6	1	0
Rural Municipality	90	0	17	11	1	26	35	0
605 Kalikot								
Total	82	0	28	18	0	36	0	0
Municipality	29	0	11	6	0	12	0	0
Rural Municipality	53	0	17	12	0	24	0	0

1) NSIC stands for Nepal Standard Industrial Classification.

2) Includes "Not reported", "Unknown" and so on.

Table 7-1 Number of Establishments by Section of Industrial Classification, Kind of Business Place and Local Level.

District and Local Level	Section of NSIC ¹⁾							
	Q							
	Human Health and Social Work							
	Kind of Business Place							
	Total	Street Business	Home Business	Business Building	Traditional Market	Modern Shopping Mall + Exclusive Block or Building	Others	Not Stated ²⁾
606 Dailekh								
Total	216	0	40	39	1	61	73	2
Municipality	77	0	23	20	1	25	7	1
Rural Municipality	139	0	17	19	0	36	66	1
607 Jajarkot								
Total	61	0	7	20	0	34	0	0
Municipality	32	0	2	14	0	16	0	0
Rural Municipality	29	0	5	6	0	18	0	0
608 Rukum West								
Total	101	0	17	35	1	33	15	0
Municipality	50	0	4	24	0	20	2	0
Rural Municipality	51	0	13	11	1	13	13	0
609 Salyan								
Total	241	0	78	89	0	48	26	0
Municipality	106	0	29	56	0	20	1	0
Rural Municipality	135	0	49	33	0	28	25	0
610 Surkhet								
Total	193	0	33	101	0	53	6	0
Municipality	129	0	16	77	0	32	4	0
Rural Municipality	64	0	17	24	0	21	2	0

1) NSIC stands for Nepal Standard Industrial Classification.

2) Includes "Not reported ", "Unknown" and so on.

Table 7-1 Number of Establishments by Section of Industrial Classification, Kind of Business Place and Local Level.

District and Local Level	Section of NSIC ¹⁾							
	Q							
	Human Health and Social Work							
	Kind of Business Place							
	Total	Street Business	Home Business	Business Building	Traditional Market	Modern Shopping Mall + Exclusive Block or Building	Others	Not Stated ²⁾
Dolpa District	20	0	8	10	0	2	0	0
60101 DOLPO BUDDHA RURAL MUNICIPALITY	0	0	0	0	0	0	0	0
60102 SHEY PHOKSUNDO RURAL MUNICIPALITY	3	0	1	2	0	0	0	0
60103 JAGADULLA RURAL MUNICIPALITY	2	0	0	2	0	0	0	0
60104 MUDKECHULA RURAL MUNICIPALITY	3	0	1	2	0	0	0	0
60105 TRIPURASUNDARI MUNICIPALITY	5	0	2	3	0	0	0	0
60106 THULIBHERI MUNICIPALITY	3	0	2	1	0	0	0	0
60107 KAIKE RURAL MUNICIPALITY	3	0	1	0	0	2	0	0
60108 CHHARKA TANGSONG RURAL MUNICIPALITY	1	0	1	0	0	0	0	0
Mugu District	54	0	20	17	0	16	1	0
60201 MUGUMAKARMAROG RURAL MUNICIPALITY	5	0	0	0	0	5	0	0
60202 CHHAYANATH RARA MUNICIPALITY	18	0	6	8	0	3	1	0
60203 SORU RURAL MUNICIPALITY	7	0	1	1	0	5	0	0
60204 KHATYAD RURAL MUNICIPALITY	24	0	13	8	0	3	0	0
Humla District	84	0	8	47	0	18	11	0
60301 CHANKHELI RURAL MUNICIPALITY	9	0	0	8	0	1	0	0
60302 KHARPUNATH RURAL MUNICIPALITY	15	0	0	12	0	3	0	0
60303 SIMKOT RURAL MUNICIPALITY	13	0	1	11	0	1	0	0
60304 NAMKHA RURAL MUNICIPALITY	5	0	0	4	0	1	0	0
60305 SARKEGAD RURAL MUNICIPALITY	15	0	3	10	0	2	0	0
60306 ADANCHULI RURAL MUNICIPALITY	23	0	3	1	0	8	11	0
60307 TANJAKOT RURAL MUNICIPALITY	4	0	1	1	0	2	0	0
Jumla District	103	0	18	16	1	32	36	0
60401 PATARASI RURAL MUNICIPALITY	9	0	4	2	0	3	0	0
60402 KANAKA SUNDARI RURAL MUNICIPALITY	34	0	2	3	0	6	23	0
60403 SINJA RURAL MUNICIPALITY	6	0	0	2	0	4	0	0
60404 CHANDANNATH MUNICIPALITY	13	0	1	5	0	6	1	0
60405 GUTHICHAUR RURAL MUNICIPALITY	10	0	0	0	0	3	7	0
60406 TATOPANI RURAL MUNICIPALITY	7	0	1	2	0	3	1	0
60407 TILA RURAL MUNICIPALITY	19	0	9	1	1	4	4	0
60408 HIMA RURAL MUNICIPALITY	5	0	1	1	0	3	0	0
Kalikot District	82	0	28	18	0	36	0	0
60501 PALATA RURAL MUNICIPALITY	9	0	3	1	0	5	0	0
60502 PACHAL JHARANA RURAL MUNICIPALITY	11	0	6	2	0	3	0	0
60503 RASKOT MUNICIPALITY	8	0	3	2	0	3	0	0
60504 SANNA TRIBENI RURAL MUNICIPALITY	4	0	1	0	0	3	0	0
60505 NARAHARINATH RURAL MUNICIPALITY	12	0	4	3	0	5	0	0
60506 KHANDACHAKRA MUNICIPALITY	10	0	5	2	0	3	0	0
60507 TILAGUPHA MUNICIPALITY	11	0	3	2	0	6	0	0
60508 MAHAWAI RURAL MUNICIPALITY	5	0	0	1	0	4	0	0
60509 SHUVA KALIKA RURAL MUNICIPALITY	12	0	3	5	0	4	0	0
Dailekh District	216	0	40	39	1	61	73	2
60601 NAUMULE RURAL MUNICIPALITY	14	0	6	1	0	7	0	0
60602 MAHABU RURAL MUNICIPALITY	23	0	2	1	0	7	13	0
60603 BHAIKABI RURAL MUNICIPALITY	10	0	1	4	0	5	0	0
60604 THANTIKANDH RURAL MUNICIPALITY	10	0	2	1	0	5	1	1
60605 AATHBIS MUNICIPALITY	15	0	3	5	0	7	0	0
60606 CHAMUNDA BINDRASAINI MUNICIPALITY	7	0	5	0	0	2	0	0
60607 DULLU MUNICIPALITY	30	0	9	5	0	11	4	1
60608 NARAYAN MUNICIPALITY	25	0	6	10	1	5	3	0
60609 BHAGAWATIMAI RURAL MUNICIPALITY	21	0	0	8	0	2	11	0
60610 DUNGESHWOR RURAL MUNICIPALITY	32	0	1	4	0	2	25	0
60611 GURANS RURAL MUNICIPALITY	29	0	5	0	0	8	16	0
Jajarkot District	61	0	7	20	0	34	0	0
60701 BAREKOT RURAL MUNICIPALITY	10	0	3	2	0	5	0	0
60702 KUSE RURAL MUNICIPALITY	8	0	2	1	0	5	0	0
60703 JUNICHANDE RURAL MUNICIPALITY	6	0	0	0	0	6	0	0
60704 CHHEDAGAD MUNICIPALITY	9	0	0	3	0	6	0	0
60705 SHIVALAYA RURAL MUNICIPALITY	5	0	0	3	0	2	0	0
60706 BHERI MALIKA MUNICIPALITY	14	0	2	8	0	4	0	0
60707 NALAGAD MUNICIPALITY	9	0	0	3	0	6	0	0

1) NSIC stands for Nepal Standard Industrial Classification.

2) Includes "Not reported ", "Unknown" and so on.

Table 7-1 Number of Establishments by Section of Industrial Classification, Kind of Business Place and Local Level.

District and Local Level	Section of NSIC ¹⁾							
	Q							
	Human Health and Social Work							
	Kind of Business Place							
	Total	Street Business	Home Business	Business Building	Traditional Market	Modern Shopping Mall + Exclusive Block or Building	Others	Not Stated ²⁾
Rukum West District	101	0	17	35	1	33	15	0
60801 AATHABISAKOT MUNICIPALITY	12	0	1	6	0	4	1	0
60802 SANIBHERI RURAL MUNICIPALITY	20	0	5	4	1	4	6	0
60803 BANPHIKOT RURAL MUNICIPALITY	19	0	6	5	0	5	3	0
60804 MUSIKOT MUNICIPALITY	24	0	1	13	0	9	1	0
60805 TRIBENI RURAL MUNICIPALITY	12	0	2	2	0	4	4	0
60806 CHAURJAHARI MUNICIPALITY	14	0	2	5	0	7	0	0
Salyan District	241	0	78	89	0	48	26	0
60901 DARMA RURAL MUNICIPALITY	5	0	0	2	0	3	0	0
60902 KUMAKH RURAL MUNICIPALITY	57	0	18	6	0	10	23	0
60903 BANAGAD KUPINDE MUNICIPALITY	13	0	2	6	0	5	0	0
60904 SHIDHA KUMAKHA RURAL MUNICIPALITY	13	0	12	0	0	0	1	0
60905 BAGACHOUR MUNICIPALITY	54	0	20	24	0	10	0	0
60906 CHHATRESHWORI RURAL MUNICIPALITY	19	0	7	6	0	5	1	0
60907 SHARADA MUNICIPALITY	39	0	7	26	0	5	1	0
60908 KALIMATI RURAL MUNICIPALITY	11	0	3	5	0	3	0	0
60909 TRIBENI RURAL MUNICIPALITY	12	0	1	7	0	4	0	0
60910 KAPURKOT RURAL MUNICIPALITY	18	0	8	7	0	3	0	0
Surkhet District	193	0	33	101	0	53	6	0
61001 SIMTA RURAL MUNICIPALITY	13	0	2	5	0	6	0	0
61002 CHINGAD RURAL MUNICIPALITY	14	0	6	4	0	4	0	0
61003 LEKABESHI MUNICIPALITY	9	0	0	6	0	3	0	0
61004 GURBHAKOT MUNICIPALITY	23	0	2	11	0	10	0	0
61005 BHERIGANGA MUNICIPALITY	18	0	4	10	0	3	1	0
61006 BIRENDRANAGAR MUNICIPALITY	60	0	8	38	0	11	3	0
61007 BARAHATAL RURAL MUNICIPALITY	25	0	4	11	0	8	2	0
61008 PANCHAPURI MUNICIPALITY	19	0	2	12	0	5	0	0
61009 CHAUKUNE RURAL MUNICIPALITY	12	0	5	4	0	3	0	0

1) NSIC stands for Nepal Standard Industrial Classification.

2) Includes "Not reported", "Unknown" and so on.

Table 7-1 Number of Establishments by Section of Industrial Classification, Kind of Business Place and Local Level.

District and Local Level	Section of NSIC ¹⁾							
	L+M+N+R+S							
	Real Estate, Professional & Scientific Activities, Administrative Services, Arts & Entertainment, Other Services							
	Kind of Business Place							
	Total	Street Business	Home Business	Business Building	Traditional Market	Modern Shopping Mall + Exclusive Block or Building	Others	Not Stated ²⁾
Karnali Province								
Total	2,008	25	506	1,073	89	79	231	5
Municipality	1,283	19	269	824	58	31	79	3
Rural Municipality	725	6	237	249	31	48	152	2
601 Dolpa								
Total	57	0	49	5	1	1	1	0
Municipality	18	0	14	1	1	1	1	0
Rural Municipality	39	0	35	4	0	0	0	0
602 Mugu								
Total	81	0	38	22	0	19	2	0
Municipality	29	0	11	13	0	3	2	0
Rural Municipality	52	0	27	9	0	16	0	0
603 Humla								
Total	93	3	28	37	0	10	15	0
Rural Municipality	93	3	28	37	0	10	15	0
604 Jumla								
Total	209	4	28	83	3	6	85	0
Municipality	82	4	7	61	0	1	9	0
Rural Municipality	127	0	21	22	3	5	76	0
605 Kalikot								
Total	103	0	34	52	1	2	14	0
Municipality	81	0	30	39	1	2	9	0
Rural Municipality	22	0	4	13	0	0	5	0

1) NSIC stands for Nepal Standard Industrial Classification.

2) Includes "Not reported", "Unknown" and so on.

Table 7-1 Number of Establishments by Section of Industrial Classification, Kind of Business Place and Local Level.

District and Local Level	Section of NSIC ¹⁾							
	L+M+N+R+S							
	Real Estate, Professional & Scientific Activities, Administrative Services, Arts & Entertainment, Other Services							
	Kind of Business Place							
	Total	Street Business	Home Business	Business Building	Traditional Market	Modern Shopping Mall + Exclusive Block or Building	Others	Not Stated ²⁾
606 Dailekh								
Total	285	3	100	115	4	19	39	5
Municipality	160	3	59	76	3	9	7	3
Rural Municipality	125	0	41	39	1	10	32	2
607 Jajarkot								
Total	150	0	54	81	2	0	13	0
Municipality	129	0	44	71	2	0	12	0
Rural Municipality	21	0	10	10	0	0	1	0
608 Rukum West								
Total	216	2	17	139	40	2	16	0
Municipality	154	2	10	109	22	2	9	0
Rural Municipality	62	0	7	30	18	0	7	0
609 Salyan								
Total	286	1	79	155	25	14	12	0
Municipality	175	0	41	105	16	8	5	0
Rural Municipality	111	1	38	50	9	6	7	0
610 Surkhet								
Total	528	12	79	384	13	6	34	0
Municipality	455	10	53	349	13	5	25	0
Rural Municipality	73	2	26	35	0	1	9	0

1) NSIC stands for Nepal Standard Industrial Classification.

2) Includes "Not reported ", "Unknown" and so on.

Table 7-1 Number of Establishments by Section of Industrial Classification, Kind of Business Place and Local Level.

District and Local Level	Section of NSIC ¹⁾								
	L+M+N+R+S								
	Real Estate, Professional & Scientific Activities, Administrative Services, Arts & Entertainment, Other Services								
	Kind of Business Place								
	Total	Street Business	Home Business	Business Building	Traditional Market	Modern Shopping Mall + Exclusive Block or Building	Others	Not Stated ²⁾	
Dolpa District	57	0	49	5	1		1	1	0
60101 DOLPO BUDDHA RURAL MUNICIPALITY	0	0	0	0	0		0	0	0
60102 SHEY PHOKSUNDO RURAL MUNICIPALITY	27	0	24	3	0		0	0	0
60103 JAGADULLA RURAL MUNICIPALITY	2	0	2	0	0		0	0	0
60104 MUDKECHULA RURAL MUNICIPALITY	1	0	0	1	0		0	0	0
60105 TRIPURASUNDARI MUNICIPALITY	5	0	3	0	1		0	1	0
60106 THULIBHERI MUNICIPALITY	13	0	11	1	0		1	0	0
60107 KAIKE RURAL MUNICIPALITY	2	0	2	0	0		0	0	0
60108 CHHARKA TANGSONG RURAL MUNICIPALITY	7	0	7	0	0		0	0	0
Mugu District	81	0	38	22	0		19	2	0
60201 MUGUMAKARMAROG RURAL MUNICIPALITY	16	0	1	0	0		15	0	0
60202 CHHAYANATH RARA MUNICIPALITY	29	0	11	13	0		3	2	0
60203 SORU RURAL MUNICIPALITY	6	0	3	2	0		1	0	0
60204 KHATYAD RURAL MUNICIPALITY	30	0	23	7	0		0	0	0
Humla District	93	3	28	37	0		10	15	0
60301 CHANKHELI RURAL MUNICIPALITY	8	0	7	1	0		0	0	0
60302 KHARPUNATH RURAL MUNICIPALITY	5	0	0	4	0		1	0	0
60303 SIMKOT RURAL MUNICIPALITY	52	2	8	29	0		6	7	0
60304 NAMKHA RURAL MUNICIPALITY	13	0	4	0	0		2	7	0
60305 SARKEGAD RURAL MUNICIPALITY	3	0	3	0	0		0	0	0
60306 ADANCHULI RURAL MUNICIPALITY	7	1	4	1	0		0	1	0
60307 TANJAKOT RURAL MUNICIPALITY	5	0	2	2	0		1	0	0
Jumla District	209	4	28	83	3		6	85	0
60401 PATARASI RURAL MUNICIPALITY	17	0	5	5	0		2	5	0
60402 KANAKA SUNDARI RURAL MUNICIPALITY	29	0	4	5	0		1	19	0
60403 SINJA RURAL MUNICIPALITY	44	0	3	3	0		2	36	0
60404 CHANDANNATH MUNICIPALITY	82	4	7	61	0		1	9	0
60405 GUTHICHAUR RURAL MUNICIPALITY	8	0	0	0	0		0	8	0
60406 TATOPANI RURAL MUNICIPALITY	6	0	1	1	0		0	4	0
60407 TILA RURAL MUNICIPALITY	20	0	7	7	3		0	3	0
60408 HIMA RURAL MUNICIPALITY	3	0	1	1	0		0	1	0
Kalikot District	103	0	34	52	1		2	14	0
60501 PALATA RURAL MUNICIPALITY	6	0	1	2	0		0	3	0
60502 PACHAL JHARANA RURAL MUNICIPALITY	1	0	0	1	0		0	0	0
60503 RASKOT MUNICIPALITY	10	0	8	1	1		0	0	0
60504 SANNI TRIBENI RURAL MUNICIPALITY	5	0	1	3	0		0	1	0
60505 NARAHARINATH RURAL MUNICIPALITY	6	0	2	4	0		0	0	0
60506 KHANDACHAKRA MUNICIPALITY	48	0	15	28	0		2	3	0
60507 TILAGUPHA MUNICIPALITY	23	0	7	10	0		0	6	0
60508 MAHAWAI RURAL MUNICIPALITY	1	0	0	1	0		0	0	0
60509 SHUVA KALIKA RURAL MUNICIPALITY	3	0	0	2	0		0	1	0
Dailekh District	285	3	100	115	4		19	39	5
60601 NAUMULE RURAL MUNICIPALITY	10	0	8	2	0		0	0	0
60602 MAHABU RURAL MUNICIPALITY	30	0	5	7	0		0	18	0
60603 BHAIKABI RURAL MUNICIPALITY	9	0	3	4	0		2	0	0
60604 THANTIKANDH RURAL MUNICIPALITY	3	0	2	1	0		0	0	0
60605 AATHBIS MUNICIPALITY	17	3	2	7	0		3	2	0
60606 CHAMUNDA BINDRASAINI MUNICIPALITY	22	0	13	6	0		2	0	1
60607 DULLU MUNICIPALITY	48	0	16	24	0		4	2	2
60608 NARAYAN MUNICIPALITY	73	0	28	39	3		0	3	0
60609 BHAGAWATIMAI RURAL MUNICIPALITY	17	0	4	3	0		1	9	0
60610 DUNGESHWOR RURAL MUNICIPALITY	22	0	9	11	0		0	1	1
60611 GURANS RURAL MUNICIPALITY	34	0	10	11	1		7	4	1
Jajarkot District	150	0	54	81	2		0	13	0
60701 BAREKOT RURAL MUNICIPALITY	2	0	1	1	0		0	0	0
60702 KUSE RURAL MUNICIPALITY	4	0	1	2	0		0	1	0
60703 JUNICHANDE RURAL MUNICIPALITY	7	0	5	2	0		0	0	0
60704 CHHEDAGAD MUNICIPALITY	22	0	10	11	0		0	1	0
60705 SHIVALAYA RURAL MUNICIPALITY	8	0	3	5	0		0	0	0
60706 BHERI MALIKA MUNICIPALITY	97	0	30	56	1		0	10	0
60707 NALAGAD MUNICIPALITY	10	0	4	4	1		0	1	0

1) NSIC stands for Nepal Standard Industrial Classification.

2) Includes "Not reported ", "Unknown" and so on.

Table 7-1 Number of Establishments by Section of Industrial Classification, Kind of Business Place and Local Level.

District and Local Level	Section of NSIC ¹⁾								
	L+M+N+R+S								
	Real Estate, Professional & Scientific Activities, Administrative Services, Arts & Entertainment, Other Services								
	Kind of Business Place								
	Total	Street Business	Home Business	Business Building	Traditional Market	Modern Shopping Mall + Exclusive Block or Building	Others	Not Stated ²⁾	
Rukum West District	216	2	17	139	40		2	16	0
60801 AATHABISAKOT MUNICIPALITY	22	1	2	8	11		0	0	0
60802 SANIBHERI RURAL MUNICIPALITY	19	0	3	9	1		0	6	0
60803 BANPHIKOT RURAL MUNICIPALITY	22	0	1	17	4		0	0	0
60804 MUSIKOT MUNICIPALITY	103	1	6	75	10		2	9	0
60805 TRIBENI RURAL MUNICIPALITY	21	0	3	4	13		0	1	0
60806 CHAURJAHARI MUNICIPALITY	29	0	2	26	1		0	0	0
Salyan District	286	1	79	155	25		14	12	0
60901 DARMA RURAL MUNICIPALITY	16	0	0	10	6		0	0	0
60902 KUMAKH RURAL MUNICIPALITY	21	0	7	7	0		2	5	0
60903 BANAGAD KUPINDE MUNICIPALITY	9	0	4	3	1		1	0	0
60904 SHIDHA KUMAKHA RURAL MUNICIPALITY	9	0	9	0	0		0	0	0
60905 BAGACHOUR MUNICIPALITY	67	0	24	27	14		2	0	0
60906 CHHATRESHWORI RURAL MUNICIPALITY	18	0	13	1	2		2	0	0
60907 SHARADA MUNICIPALITY	99	0	13	75	1		5	5	0
60908 KALIMATI RURAL MUNICIPALITY	21	1	4	12	1		1	2	0
60909 TRIBENI RURAL MUNICIPALITY	18	0	4	13	0		1	0	0
60910 KAPURKOT RURAL MUNICIPALITY	8	0	1	7	0		0	0	0
Surkhet District	528	12	79	384	13		6	34	0
61001 SIMTA RURAL MUNICIPALITY	16	1	2	13	0		0	0	0
61002 CHINGAD RURAL MUNICIPALITY	15	1	7	4	0		1	2	0
61003 LEKABESHI MUNICIPALITY	22	0	5	16	0		1	0	0
61004 GURBHAKOT MUNICIPALITY	50	1	11	30	3		0	5	0
61005 BHERIGANGA MUNICIPALITY	47	3	6	29	5		1	3	0
61006 BIRENDRANAGAR MUNICIPALITY	310	6	25	256	5		3	15	0
61007 BARAHATAL RURAL MUNICIPALITY	23	0	8	10	0		0	5	0
61008 PANCHAPURI MUNICIPALITY	26	0	6	18	0		0	2	0
61009 CHAUKUNE RURAL MUNICIPALITY	19	0	9	8	0		0	2	0

1) NSIC stands for Nepal Standard Industrial Classification.

2) Includes "Not reported", "Unknown" and so on.

Table 7-2 Number of Persons Engaged by Section of Industrial Classification, Kind of Business Place and Local Level.

District and Local Level	Section of NSIC ¹⁾							
	Total ²⁾							
	Kind of Business Place							
	Total	Street Business	Home Business	Business Building	Traditional Market	Modern Shopping Mall + Exclusive Block or Building	Others	Not Stated ³⁾
Karnali Province								
Total	118,951	1,779	44,132	34,612	3,522	31,000	3,818	88
Municipality	73,588	1,657	24,452	26,715	2,187	17,193	1,330	54
Rural Municipality	45,363	122	19,680	7,897	1,335	13,807	2,488	34
601 Dolpa								
Total	3,225	6	2,366	343	11	458	37	4
Municipality	1,868	6	1,378	152	3	288	37	4
Rural Municipality	1,357	0	988	191	8	170	0	0
602 Mugu								
Total	5,849	6	3,611	979	11	1,167	75	0
Municipality	2,725	6	1,575	693	5	416	30	0
Rural Municipality	3,124	0	2,036	286	6	751	45	0
603 Humla								
Total	5,739	17	2,404	1,150	177	1,371	620	0
Rural Municipality	5,739	17	2,404	1,150	177	1,371	620	0
604 Jumla								
Total	8,463	23	3,469	2,138	98	2,292	443	0
Municipality	3,147	14	940	1,374	19	663	137	0
Rural Municipality	5,316	9	2,529	764	79	1,629	306	0
605 Kalikot								
Total	9,200	36	3,974	1,879	59	2,609	643	0
Municipality	4,362	32	2,064	1,082	24	1,030	130	0
Rural Municipality	4,838	4	1,910	797	35	1,579	513	0

1) NSIC stands for Nepal Standard Industrial Classification.

2) Establishments which belong to Section O, T, or U of NSIC are not surveyed.

3) Includes "Not reported", "Unknown" and so on.

Table 7-2 Number of Persons Engaged by Section of Industrial Classification, Kind of Business Place and Local Level.

District and Local Level	Section of NSIC ¹⁾							
	Total ²⁾							
	Kind of Business Place							
	Total	Street Business	Home Business	Business Building	Traditional Market	Modern Shopping Mall + Exclusive Block or Building	Others	Not Stated ³⁾
606 Dailekh								
Total	14,874	289	7,042	2,302	161	4,519	493	68
Municipality	8,268	272	4,092	1,353	140	2,222	155	34
Rural Municipality	6,606	17	2,950	949	21	2,297	338	34
607 Jajarkot								
Total	8,494	2	3,469	1,981	20	2,856	164	2
Municipality	5,583	0	2,325	1,582	18	1,556	100	2
Rural Municipality	2,911	2	1,144	399	2	1,300	64	0
608 Rukum West								
Total	10,180	125	2,059	2,867	1,235	3,510	370	14
Municipality	7,142	125	1,486	2,329	666	2,244	278	14
Rural Municipality	3,038	0	573	538	569	1,266	92	0
609 Salyan								
Total	17,019	20	6,189	4,973	816	4,539	482	0
Municipality	9,533	15	3,128	3,412	450	2,464	64	0
Rural Municipality	7,486	5	3,061	1,561	366	2,075	418	0
610 Surkhet								
Total	35,908	1,255	9,549	16,000	934	7,679	491	0
Municipality	30,960	1,187	7,464	14,738	862	6,310	399	0
Rural Municipality	4,948	68	2,085	1,262	72	1,369	92	0

1) NSIC stands for Nepal Standard Industrial Classification.

2) Establishments which belong to Section O, T, or U of NSIC are not surveyed.

3) Includes "Not reported ", "Unknown" and so on.

Table 7-2 Number of Persons Engaged by Section of Industrial Classification, Kind of Business Place and Local Level.

District and Local Level	Section of NSIC ¹⁾							
	Total ²⁾							
	Kind of Business Place							
	Total	Street Business	Home Business	Business Building	Traditional Market	Modern Shopping Mall + Exclusive Block or Building	Others	Not Stated ³⁾
Dolpa District	3,225	6	2,366	343	11	458	37	4
60101 DOLPO BUDDHA RURAL MUNICIPALITY	196	0	148	2	0	46	0	0
60102 SHEY PHOKSUNDO RURAL MUNICIPALITY	595	0	485	104	0	6	0	0
60103 JAGADULLA RURAL MUNICIPALITY	147	0	77	38	8	24	0	0
60104 MUDKECHULA RURAL MUNICIPALITY	158	0	104	36	0	18	0	0
60105 TRIPURASUNDARI MUNICIPALITY	541	1	338	71	3	91	37	0
60106 THULIBHERI MUNICIPALITY	1,327	5	1,040	81	0	197	0	4
60107 KAIKE RURAL MUNICIPALITY	179	0	101	11	0	67	0	0
60108 CHHARKA TANGSONG RURAL MUNICIPALITY	82	0	73	0	0	9	0	0
Mugu District	5,849	6	3,611	979	11	1,167	75	0
60201 MUGUMAKARMAROG RURAL MUNICIPALITY	372	0	150	0	0	222	0	0
60202 CHHAYANATH RARA MUNICIPALITY	2,725	6	1,575	693	5	416	30	0
60203 SORU RURAL MUNICIPALITY	870	0	505	76	6	272	11	0
60204 KHATYAD RURAL MUNICIPALITY	1,882	0	1,381	210	0	257	34	0
Humla District	5,739	17	2,404	1,150	177	1,371	620	0
60301 CHANKHELI RURAL MUNICIPALITY	586	0	328	82	24	100	52	0
60302 KHARPUNATH RURAL MUNICIPALITY	607	0	314	149	0	142	2	0
60303 SIMKOT RURAL MUNICIPALITY	1,575	5	507	475	45	471	72	0
60304 NAMKHA RURAL MUNICIPALITY	426	1	229	96	15	74	11	0
60305 SARKEGAD RURAL MUNICIPALITY	712	0	355	179	40	138	0	0
60306 ADANCHULI RURAL MUNICIPALITY	1,311	11	450	63	20	284	483	0
60307 TANJAKOT RURAL MUNICIPALITY	522	0	221	106	33	162	0	0
Jumla District	8,463	23	3,469	2,138	98	2,292	443	0
60401 PATARASI RURAL MUNICIPALITY	821	2	343	161	0	246	69	0
60402 KANAKA SUNDARI RURAL MUNICIPALITY	874	0	401	127	0	257	89	0
60403 SINJA RURAL MUNICIPALITY	810	0	369	140	0	225	76	0
60404 CHANDANNATH MUNICIPALITY	3,147	14	940	1,374	19	663	137	0
60405 GUTHICHAUR RURAL MUNICIPALITY	501	3	303	4	13	146	32	0
60406 TATOPANI RURAL MUNICIPALITY	813	4	390	86	12	295	26	0
60407 TILA RURAL MUNICIPALITY	926	0	403	191	54	269	9	0
60408 HIMA RURAL MUNICIPALITY	571	0	320	55	0	191	5	0
Kalikot District	9,200	36	3,974	1,879	59	2,609	643	0
60501 PALATA RURAL MUNICIPALITY	905	0	379	27	0	236	263	0
60502 PACHAL JHARANA RURAL MUNICIPALITY	788	1	250	162	5	252	118	0
60503 RASKOT MUNICIPALITY	968	5	490	149	21	261	42	0
60504 SANNI TRIBENI RURAL MUNICIPALITY	846	1	334	129	12	263	107	0
60505 NARAHARINATH RURAL MUNICIPALITY	1,028	0	356	249	18	404	1	0
60506 KHANDACHAKRA MUNICIPALITY	2,347	24	1,040	796	3	438	46	0
60507 TILAGUPHA MUNICIPALITY	1,047	3	534	137	0	331	42	0
60508 MAHAWAI RURAL MUNICIPALITY	454	0	195	67	0	188	4	0
60509 SHUVA KALIKA RURAL MUNICIPALITY	817	2	396	163	0	236	20	0
Dailekh District	14,874	289	7,042	2,302	161	4,519	493	68
60601 NAUMULE RURAL MUNICIPALITY	1,016	1	592	63	0	350	10	0
60602 MAHABU RURAL MUNICIPALITY	846	2	311	115	1	331	86	0
60603 BHAIKABI RURAL MUNICIPALITY	987	5	442	158	1	342	26	13
60604 THANTIKANDH RURAL MUNICIPALITY	652	0	260	86	1	300	4	1
60605 AATHBIS MUNICIPALITY	1,752	135	704	210	55	573	72	3
60606 CHAMUNDA BINDRASAINI MUNICIPALITY	1,154	6	583	102	5	448	6	4
60607 DULLU MUNICIPALITY	2,350	121	1,097	435	13	651	12	21
60608 NARAYAN MUNICIPALITY	3,012	10	1,708	606	67	550	65	6
60609 BHAGAWATIMAI RURAL MUNICIPALITY	885	0	342	212	1	275	55	0
60610 DUNGESHWOR RURAL MUNICIPALITY	988	5	478	196	1	259	44	5
60611 GURANS RURAL MUNICIPALITY	1,232	4	525	119	16	440	113	15
Jajarkot District	8,494	2	3,469	1,981	20	2,856	164	2
60701 BAREKOT RURAL MUNICIPALITY	764	2	358	73	0	314	17	0
60702 KUSE RURAL MUNICIPALITY	697	0	213	115	0	345	24	0
60703 JUNICHANDE RURAL MUNICIPALITY	710	0	297	45	0	345	23	0
60704 CHHEDAGAD MUNICIPALITY	1,760	0	691	371	4	661	31	2
60705 SHIVALAYA RURAL MUNICIPALITY	740	0	276	166	2	296	0	0
60706 BHERI MALIKA MUNICIPALITY	2,736	0	1,089	1,072	11	503	61	0
60707 NALAGAD MUNICIPALITY	1,087	0	545	139	3	392	8	0

1) NSIC stands for Nepal Standard Industrial Classification.

2) Establishments which belong to Section O, T, or U of NSIC are not surveyed.

3) Includes "Not reported", "Unknown" and so on.

Table 7-2 Number of Persons Engaged by Section of Industrial Classification, Kind of Business Place and Local Level.

District and Local Level	Section of NSIC ¹⁾							
	Total ²⁾							
	Kind of Business Place							
	Total	Street Business	Home Business	Business Building	Traditional Market	Modern Shopping Mall + Exclusive Block or Building	Others	Not Stated ³⁾
Rukum West District	10,180	125	2,059	2,867	1,235	3,510	370	14
60801 AATHABISAKOT MUNICIPALITY	1,395	21	404	364	156	428	8	14
60802 SANIBHERI RURAL MUNICIPALITY	1,018	0	176	203	155	426	58	0
60803 BANPHIKOT RURAL MUNICIPALITY	876	0	194	157	75	428	22	0
60804 MUSIKOT MUNICIPALITY	4,105	97	746	1,482	354	1,156	270	0
60805 TRIBENI RURAL MUNICIPALITY	1,144	0	203	178	339	412	12	0
60806 CHAURJAHARI MUNICIPALITY	1,642	7	336	483	156	660	0	0
Salyan District	17,019	20	6,189	4,973	816	4,539	482	0
60901 DARMA RURAL MUNICIPALITY	957	0	230	169	161	365	32	0
60902 KUMAKH RURAL MUNICIPALITY	1,776	0	704	256	2	511	303	0
60903 BANAGAD KUPINDE MUNICIPALITY	1,636	2	759	360	39	460	16	0
60904 SHIDHA KUMAKHA RURAL MUNICIPALITY	744	0	726	6	0	6	6	0
60905 BAGACHOUR MUNICIPALITY	3,713	0	1,141	1,179	275	1,118	0	0
60906 CHHATRESHWORI RURAL MUNICIPALITY	1,124	0	538	132	43	374	37	0
60907 SHARADA MUNICIPALITY	4,184	13	1,228	1,873	136	886	48	0
60908 KALIMATI RURAL MUNICIPALITY	1,058	4	333	312	73	309	27	0
60909 TRIBENI RURAL MUNICIPALITY	1,023	0	290	477	33	210	13	0
60910 KAPURKOT RURAL MUNICIPALITY	804	1	240	209	54	300	0	0
Surkhet District	35,908	1,255	9,549	16,000	934	7,679	491	0
61001 SIMTA RURAL MUNICIPALITY	1,400	30	441	440	39	449	1	0
61002 CHINGAD RURAL MUNICIPALITY	897	6	472	99	28	264	28	0
61003 LEKABESHI MUNICIPALITY	1,581	57	433	614	10	452	15	0
61004 GURBHAKOT MUNICIPALITY	3,181	97	1,074	1,024	78	821	87	0
61005 BHERIGANGA MUNICIPALITY	3,468	195	1,317	1,090	248	572	46	0
61006 BIRENDRANAGAR MUNICIPALITY	20,750	796	3,919	11,381	513	3,932	209	0
61007 BARAHATAL RURAL MUNICIPALITY	1,323	14	531	304	2	437	35	0
61008 PANCHAPURI MUNICIPALITY	1,980	42	721	629	13	533	42	0
61009 CHAUKUNE RURAL MUNICIPALITY	1,328	18	641	419	3	219	28	0

1) NSIC stands for Nepal Standard Industrial Classification.

2) Establishments which belong to Section O, T, or U of NSIC are not surveyed.

3) Includes "Not reported", "Unknown" and so on.

Table 7-2 Number of Persons Engaged by Section of Industrial Classification, Kind of Business Place and Local Level.

District and Local Level	Section of NSIC ¹⁾							
	A							
	Agriculture, forestry and fishing ²⁾							
	Kind of Business Place							
	Total	Street Business	Home Business	Business Building	Traditional Market	Modern Shopping Mall + Exclusive Block or Building	Others	Not Stated ³⁾
Karnali Province								
Total	4,324	0	1,805	1,050	99	338	1,026	6
Municipality	2,423	0	1,097	620	81	291	332	2
Rural Municipality	1,901	0	708	430	18	47	694	4
601 Dolpa								
Total	482	0	459	6	0	17	0	0
Municipality	434	0	423	0	0	11	0	0
Rural Municipality	48	0	36	6	0	6	0	0
602 Mugu								
Total	121	0	78	26	0	4	13	0
Municipality	67	0	58	9	0	0	0	0
Rural Municipality	54	0	20	17	0	4	13	0
603 Humla								
Total	170	0	114	27	0	3	26	0
Rural Municipality	170	0	114	27	0	3	26	0
604 Jumla								
Total	226	0	74	21	3	3	125	0
Municipality	75	0	22	18	0	0	35	0
Rural Municipality	151	0	52	3	3	3	90	0
605 Kalikot								
Total	488	0	54	239	0	0	195	0
Municipality	162	0	30	99	0	0	33	0
Rural Municipality	326	0	24	140	0	0	162	0

1) NSIC stands for Nepal Standard Industrial Classification.

2) Registered establishments only.

3) Includes "Not reported ", "Unknown" and so on.

Table 7-2 Number of Persons Engaged by Section of Industrial Classification, Kind of Business Place and Local Level.

District and Local Level	Section of NSIC ¹⁾							
	A							
	Agriculture, forestry and fishing ²⁾							
	Kind of Business Place							
	Total	Street Business	Home Business	Business Building	Traditional Market	Modern Shopping Mall + Exclusive Block or Building	Others	Not Stated ³⁾
606 Dailekh								
Total	491	0	157	86	6	25	211	6
Municipality	228	0	73	30	5	24	94	2
Rural Municipality	263	0	84	56	1	1	117	4
607 Jajarkot								
Total	309	0	94	68	2	0	145	0
Municipality	179	0	68	29	0	0	82	0
Rural Municipality	130	0	26	39	2	0	63	0
608 Rukum West								
Total	180	0	69	24	19	7	61	0
Municipality	89	0	40	20	18	1	10	0
Rural Municipality	91	0	29	4	1	6	51	0
609 Salyan								
Total	1,300	0	581	279	20	256	164	0
Municipality	775	0	282	217	9	232	35	0
Rural Municipality	525	0	299	62	11	24	129	0
610 Surkhet								
Total	557	0	125	274	49	23	86	0
Municipality	414	0	101	198	49	23	43	0
Rural Municipality	143	0	24	76	0	0	43	0

1) NSIC stands for Nepal Standard Industrial Classification.

2) Registered establishments only.

3) Includes "Not reported ", "Unknown" and so on.

Table 7-2 Number of Persons Engaged by Section of Industrial Classification, Kind of Business Place and Local Level.

District and Local Level	Section of NSIC ¹⁾							
	A							
	Agriculture, forestry and fishing ²⁾							
	Kind of Business Place							
	Total	Street Business	Home Business	Business Building	Traditional Market	Modern Shopping Mall + Exclusive Block or Building	Others	Not Stated ³⁾
Dolpa District	482	0	459	6	0	17	0	0
60101 DOLPO BUDDHA RURAL MUNICIPALITY	0	0	0	0	0	0	0	0
60102 SHEY PHOKSUNDO RURAL MUNICIPALITY	0	0	0	0	0	0	0	0
60103 JAGADULLA RURAL MUNICIPALITY	4	0	4	0	0	0	0	0
60104 MUDKECHULA RURAL MUNICIPALITY	2	0	0	0	0	2	0	0
60105 TRIPURASUNDARI MUNICIPALITY	12	0	12	0	0	0	0	0
60106 THULIBHERI MUNICIPALITY	422	0	411	0	0	11	0	0
60107 KAIKE RURAL MUNICIPALITY	41	0	31	6	0	4	0	0
60108 CHHARKA TANGSONG RURAL MUNICIPALITY	1	0	1	0	0	0	0	0
Mugu District	121	0	78	26	0	4	13	0
60201 MUGUMAKARMAROG RURAL MUNICIPALITY	2	0	2	0	0	0	0	0
60202 CHHAYANATH RARA MUNICIPALITY	67	0	58	9	0	0	0	0
60203 SORU RURAL MUNICIPALITY	2	0	2	0	0	0	0	0
60204 KHATYAD RURAL MUNICIPALITY	50	0	16	17	0	4	13	0
Humla District	170	0	114	27	0	3	26	0
60301 CHANKHELI RURAL MUNICIPALITY	16	0	4	0	0	1	11	0
60302 KHARPUNATH RURAL MUNICIPALITY	8	0	0	4	0	2	2	0
60303 SIMKOT RURAL MUNICIPALITY	16	0	11	3	0	0	2	0
60304 NAMKHA RURAL MUNICIPALITY	0	0	0	0	0	0	0	0
60305 SARKEGAD RURAL MUNICIPALITY	0	0	0	0	0	0	0	0
60306 ADANCHULI RURAL MUNICIPALITY	70	0	58	1	0	0	11	0
60307 TANJAKOT RURAL MUNICIPALITY	60	0	41	19	0	0	0	0
Jumla District	226	0	74	21	3	3	125	0
60401 PATARASI RURAL MUNICIPALITY	48	0	17	0	0	0	31	0
60402 KANAKA SUNDARI RURAL MUNICIPALITY	40	0	10	3	0	0	27	0
60403 SINJA RURAL MUNICIPALITY	30	0	18	0	0	0	12	0
60404 CHANDANNATH MUNICIPALITY	75	0	22	18	0	0	35	0
60405 GUTHICHAUR RURAL MUNICIPALITY	17	0	3	0	3	0	11	0
60406 TATOPANI RURAL MUNICIPALITY	6	0	0	0	0	0	6	0
60407 TILA RURAL MUNICIPALITY	3	0	3	0	0	0	0	0
60408 HIMA RURAL MUNICIPALITY	7	0	1	0	0	3	3	0
Kalikot District	488	0	54	239	0	0	195	0
60501 PALATA RURAL MUNICIPALITY	104	0	0	0	0	0	104	0
60502 PACHAL JHARANA RURAL MUNICIPALITY	43	0	19	3	0	0	21	0
60503 RASKOT MUNICIPALITY	63	0	11	35	0	0	17	0
60504 SANNI TRIBENI RURAL MUNICIPALITY	68	0	0	42	0	0	26	0
60505 NARAHARINATH RURAL MUNICIPALITY	38	0	2	35	0	0	1	0
60506 KHANDACHAKRA MUNICIPALITY	51	0	3	40	0	0	8	0
60507 TILAGUPHA MUNICIPALITY	48	0	16	24	0	0	8	0
60508 MAHAWAI RURAL MUNICIPALITY	19	0	0	16	0	0	3	0
60509 SHUVA KALIKA RURAL MUNICIPALITY	54	0	3	44	0	0	7	0
Dailekh District	491	0	157	86	6	25	211	6
60601 NAUMULE RURAL MUNICIPALITY	15	0	12	3	0	0	0	0
60602 MAHABU RURAL MUNICIPALITY	47	0	5	5	0	0	37	0
60603 BHAIKABI RURAL MUNICIPALITY	57	0	5	28	0	0	22	2
60604 THANTIKANDH RURAL MUNICIPALITY	12	0	7	3	0	0	2	0
60605 AATHBIS MUNICIPALITY	81	0	9	0	2	24	46	0
60606 CHAMUNDA BINDRASAINI MUNICIPALITY	24	0	7	6	3	0	6	2
60607 DULLU MUNICIPALITY	45	0	28	16	0	0	1	0
60608 NARAYAN MUNICIPALITY	78	0	29	8	0	0	41	0
60609 BHAGAWATIMAI RURAL MUNICIPALITY	44	0	28	5	0	0	11	0
60610 DUNGESHWOR RURAL MUNICIPALITY	41	0	14	11	0	0	16	0
60611 GURANS RURAL MUNICIPALITY	47	0	13	1	1	1	29	2
Jajarkot District	309	0	94	68	2	0	145	0
60701 BAREKOT RURAL MUNICIPALITY	21	0	0	4	0	0	17	0
60702 KUSE RURAL MUNICIPALITY	24	0	1	0	0	0	23	0
60703 JUNICHANDE RURAL MUNICIPALITY	39	0	4	12	0	0	23	0
60704 CHHEDAGAD MUNICIPALITY	57	0	13	14	0	0	30	0
60705 SHIVALAYA RURAL MUNICIPALITY	46	0	21	23	2	0	0	0
60706 BHERI MALIKA MUNICIPALITY	84	0	21	14	0	0	49	0
60707 NALAGAD MUNICIPALITY	38	0	34	1	0	0	3	0

1) NSIC stands for Nepal Standard Industrial Classification.

2) Registered establishments only.

3) Includes "Not reported", "Unknown" and so on.

Table 7-2 Number of Persons Engaged by Section of Industrial Classification, Kind of Business Place and Local Level.

District and Local Level	Section of NSIC ¹⁾							
	A							
	Agriculture, forestry and fishing ²⁾							
	Kind of Business Place							
	Total	Street Business	Home Business	Business Building	Traditional Market	Modern Shopping Mall + Exclusive Block or Building	Others	Not Stated ³⁾
Rukum West District	180	0	69	24	19	7	61	0
60801 AATHABISAKOT MUNICIPALITY	29	0	13	9	1	0	6	0
60802 SANIBHERI RURAL MUNICIPALITY	43	0	15	0	0	0	28	0
60803 BANPHIKOT RURAL MUNICIPALITY	24	0	3	1	0	3	17	0
60804 MUSIKOT MUNICIPALITY	54	0	22	10	17	1	4	0
60805 TRIBENI RURAL MUNICIPALITY	24	0	11	3	1	3	6	0
60806 CHAURJAHARI MUNICIPALITY	6	0	5	1	0	0	0	0
Salyan District	1,300	0	581	279	20	256	164	0
60901 DARMA RURAL MUNICIPALITY	15	0	4	0	0	1	10	0
60902 KUMAKH RURAL MUNICIPALITY	212	0	96	11	0	10	95	0
60903 BANAGAD KUPINDE MUNICIPALITY	54	0	11	32	0	2	9	0
60904 SHIDHA KUMAKHA RURAL MUNICIPALITY	53	0	53	0	0	0	0	0
60905 BAGACHOUR MUNICIPALITY	511	0	242	60	7	202	0	0
60906 CHHATRESHWORI RURAL MUNICIPALITY	173	0	132	13	0	4	24	0
60907 SHARADA MUNICIPALITY	210	0	29	125	2	28	26	0
60908 KALIMATI RURAL MUNICIPALITY	35	0	2	18	11	4	0	0
60909 TRIBENI RURAL MUNICIPALITY	28	0	12	11	0	5	0	0
60910 KAPURKOT RURAL MUNICIPALITY	9	0	0	9	0	0	0	0
Surkhet District	557	0	125	274	49	23	86	0
61001 SIMTA RURAL MUNICIPALITY	4	0	0	3	0	0	1	0
61002 CHINGAD RURAL MUNICIPALITY	27	0	16	0	0	0	11	0
61003 LEKABESHI MUNICIPALITY	47	0	4	33	0	10	0	0
61004 GURBHAKOT MUNICIPALITY	46	0	21	20	2	1	2	0
61005 BHERIGANGA MUNICIPALITY	100	0	54	24	16	4	2	0
61006 BIRENDRANAGAR MUNICIPALITY	191	0	18	106	31	8	28	0
61007 BARAHATAL RURAL MUNICIPALITY	42	0	1	29	0	0	12	0
61008 PANCHAPURI MUNICIPALITY	30	0	4	15	0	0	11	0
61009 CHAUKUNE RURAL MUNICIPALITY	70	0	7	44	0	0	19	0

1) NSIC stands for Nepal Standard Industrial Classification.

2) Registered establishments only.

3) Includes "Not reported", "Unknown" and so on.

Table 7-2 Number of Persons Engaged by Section of Industrial Classification, Kind of Business Place and Local Level.

District and Local Level	Section of NSIC ¹⁾								
	C								
	Manufacturing								
	Kind of Business Place								
	Total	Street Business	Home Business	Business Building	Traditional Market	Modern Shopping Mall + Exclusive Block or Building	Others	Not Stated ²⁾	
Karnali Province									
Total	9,883	127	3,491	4,433	869	402	557	4	
Municipality	6,302	110	1,846	3,420	500	357	65	4	
Rural Municipality	3,581	17	1,645	1,013	369	45	492	0	
601 Dolpa									
Total	51	0	50	1	0	0	0	0	
Municipality	46	0	45	1	0	0	0	0	
Rural Municipality	5	0	5	0	0	0	0	0	
602 Mugu									
Total	201	0	110	46	5	37	3	0	
Municipality	101	0	30	36	3	32	0	0	
Rural Municipality	100	0	80	10	2	5	3	0	
603 Humla									
Total	1,019	8	603	149	140	7	112	0	
Rural Municipality	1,019	8	603	149	140	7	112	0	
604 Jumla									
Total	306	1	103	170	5	20	7	0	
Municipality	156	1	47	98	1	5	4	0	
Rural Municipality	150	0	56	72	4	15	3	0	
605 Kalikot									
Total	1,117	8	439	356	15	7	292	0	
Municipality	379	7	208	126	9	7	22	0	
Rural Municipality	738	1	231	230	6	0	270	0	

1) NSIC stands for Nepal Standard Industrial Classification.

2) Includes "Not reported", "Unknown" and so on.

Table 7-2 Number of Persons Engaged by Section of Industrial Classification, Kind of Business Place and Local Level.

District and Local Level	Section of NSIC ¹⁾							
	C							
	Manufacturing							
	Kind of Business Place							
	Total	Street Business	Home Business	Business Building	Traditional Market	Modern Shopping Mall + Exclusive Block or Building	Others	Not Stated ²⁾
606 Dailekh								
Total	943	31	532	258	9	2	107	4
Municipality	493	30	326	119	5	0	9	4
Rural Municipality	450	1	206	139	4	2	98	0
607 Jajarkot								
Total	422	0	239	179	2	1	1	0
Municipality	315	0	161	151	2	0	1	0
Rural Municipality	107	0	78	28	0	1	0	0
608 Rukum West								
Total	863	6	179	375	237	49	17	0
Municipality	665	6	143	314	136	49	17	0
Rural Municipality	198	0	36	61	101	0	0	0
609 Salyan								
Total	1,426	2	414	686	183	141	0	0
Municipality	969	2	235	495	109	128	0	0
Rural Municipality	457	0	179	191	74	13	0	0
610 Surkhet								
Total	3,535	71	822	2,213	273	138	18	0
Municipality	3,178	64	651	2,080	235	136	12	0
Rural Municipality	357	7	171	133	38	2	6	0

1) NSIC stands for Nepal Standard Industrial Classification.

2) Includes "Not reported ", "Unknown" and so on.

Table 7-2 Number of Persons Engaged by Section of Industrial Classification, Kind of Business Place and Local Level.

District and Local Level	Section of NSIC ¹⁾							
	C							
	Manufacturing							
	Kind of Business Place							
	Total	Street Business	Home Business	Business Building	Traditional Market	Modern Shopping Mall + Exclusive Block or Building	Others	Not Stated ²⁾
Dolpa District	51	0	50	1	0	0	0	0
60101 DOLPO BUDDHA RURAL MUNICIPALITY	0	0	0	0	0	0	0	0
60102 SHEY PHOKSUNDO RURAL MUNICIPALITY	3	0	3	0	0	0	0	0
60103 JAGADULLA RURAL MUNICIPALITY	0	0	0	0	0	0	0	0
60104 MUDKECHULA RURAL MUNICIPALITY	2	0	2	0	0	0	0	0
60105 TRIPURASUNDARI MUNICIPALITY	12	0	11	1	0	0	0	0
60106 THULIBHERI MUNICIPALITY	34	0	34	0	0	0	0	0
60107 KAIKE RURAL MUNICIPALITY	0	0	0	0	0	0	0	0
60108 CHHARKA TANGSONG RURAL MUNICIPALITY	0	0	0	0	0	0	0	0
Mugu District	201	0	110	46	5	37	3	0
60201 MUGUMAKARMAROG RURAL MUNICIPALITY	18	0	15	0	0	3	0	0
60202 CHHAYANATH RARA MUNICIPALITY	101	0	30	36	3	32	0	0
60203 SORU RURAL MUNICIPALITY	41	0	25	9	2	2	3	0
60204 KHATYAD RURAL MUNICIPALITY	41	0	40	1	0	0	0	0
Humla District	1,019	8	603	149	140	7	112	0
60301 CHANKHELI RURAL MUNICIPALITY	142	0	89	7	24	0	22	0
60302 KHARPUNATH RURAL MUNICIPALITY	215	0	135	80	0	0	0	0
60303 SIMKOT RURAL MUNICIPALITY	194	3	91	60	13	5	22	0
60304 NAMKHA RURAL MUNICIPALITY	33	1	20	0	12	0	0	0
60305 SARKEGAD RURAL MUNICIPALITY	221	0	181	0	40	0	0	0
60306 ADANCHULI RURAL MUNICIPALITY	148	4	54	2	20	0	68	0
60307 TANJAKOT RURAL MUNICIPALITY	66	0	33	0	31	2	0	0
Jumla District	306	1	103	170	5	20	7	0
60401 PATARASI RURAL MUNICIPALITY	14	0	3	11	0	0	0	0
60402 KANAKA SUNDARI RURAL MUNICIPALITY	31	0	19	12	0	0	0	0
60403 SINJA RURAL MUNICIPALITY	32	0	14	18	0	0	0	0
60404 CHANDANNATH MUNICIPALITY	156	1	47	98	1	5	4	0
60405 GUTHICHAUR RURAL MUNICIPALITY	13	0	2	0	0	8	3	0
60406 TATOPANI RURAL MUNICIPALITY	16	0	1	5	3	7	0	0
60407 TILA RURAL MUNICIPALITY	37	0	14	22	1	0	0	0
60408 HIMA RURAL MUNICIPALITY	7	0	3	4	0	0	0	0
Kalikot District	1,117	8	439	356	15	7	292	0
60501 PALATA RURAL MUNICIPALITY	156	0	37	0	0	0	119	0
60502 PACHAL JHARANA RURAL MUNICIPALITY	128	0	9	22	0	0	97	0
60503 RASKOT MUNICIPALITY	132	1	71	29	9	0	22	0
60504 SANNI TRIBENI RURAL MUNICIPALITY	137	0	41	42	0	0	54	0
60505 NARAHARINATH RURAL MUNICIPALITY	75	0	42	27	6	0	0	0
60506 KHANDACHAKRA MUNICIPALITY	165	4	99	55	0	7	0	0
60507 TILAGUPHA MUNICIPALITY	82	2	38	42	0	0	0	0
60508 MAHAWAI RURAL MUNICIPALITY	63	0	22	41	0	0	0	0
60509 SHUVA KALIKA RURAL MUNICIPALITY	179	1	80	98	0	0	0	0
Dailekh District	943	31	532	258	9	2	107	4
60601 NAUMULE RURAL MUNICIPALITY	79	0	63	16	0	0	0	0
60602 MAHABU RURAL MUNICIPALITY	49	0	10	21	0	2	16	0
60603 BHAIKABI RURAL MUNICIPALITY	27	0	19	7	1	0	0	0
60604 THANTIKANDH RURAL MUNICIPALITY	22	0	10	12	0	0	0	0
60605 AATHBIS MUNICIPALITY	76	19	20	26	3	0	8	0
60606 CHAMUNDA BINDRASAINI MUNICIPALITY	47	0	32	15	0	0	0	0
60607 DULLU MUNICIPALITY	142	10	77	49	1	0	1	4
60608 NARAYAN MUNICIPALITY	228	1	197	29	1	0	0	0
60609 BHAGAWATIMAI RURAL MUNICIPALITY	94	0	42	31	0	0	21	0
60610 DUNGESHWOR RURAL MUNICIPALITY	71	1	34	35	1	0	0	0
60611 GURANS RURAL MUNICIPALITY	108	0	28	17	2	0	61	0
Jajarkot District	422	0	239	179	2	1	1	0
60701 BAREKOT RURAL MUNICIPALITY	32	0	31	0	0	1	0	0
60702 KUSE RURAL MUNICIPALITY	23	0	11	12	0	0	0	0
60703 JUNICHANDE RURAL MUNICIPALITY	17	0	16	1	0	0	0	0
60704 CHHEDAGAD MUNICIPALITY	63	0	37	26	0	0	0	0
60705 SHIVALAYA RURAL MUNICIPALITY	35	0	20	15	0	0	0	0
60706 BHERI MALIKA MUNICIPALITY	203	0	92	111	0	0	0	0
60707 NALAGAD MUNICIPALITY	49	0	32	14	2	0	1	0

1) NSIC stands for Nepal Standard Industrial Classification.

2) Includes "Not reported ", "Unknown" and so on.

Table 7-2 Number of Persons Engaged by Section of Industrial Classification, Kind of Business Place and Local Level.

District and Local Level	Section of NSIC ¹⁾							
	C							
	Manufacturing							
	Kind of Business Place							
	Total	Street Business	Home Business	Business Building	Traditional Market	Modern Shopping Mall + Exclusive Block or Building	Others	Not Stated ²⁾
Rukum West District	863	6	179	375	237	49	17	0
60801 AATHABISAKOT MUNICIPALITY	86	0	52	17	9	8	0	0
60802 SANIBHERI RURAL MUNICIPALITY	81	0	20	25	36	0	0	0
60803 BANPHIKOT RURAL MUNICIPALITY	36	0	7	18	11	0	0	0
60804 MUSIKOT MUNICIPALITY	415	6	64	186	101	41	17	0
60805 TRIBENI RURAL MUNICIPALITY	81	0	9	18	54	0	0	0
60806 CHAURJAHARI MUNICIPALITY	164	0	27	111	26	0	0	0
Salyan District	1,426	2	414	686	183	141	0	0
60901 DARMA RURAL MUNICIPALITY	38	0	13	12	13	0	0	0
60902 KUMAKH RURAL MUNICIPALITY	58	0	19	29	2	8	0	0
60903 BANAGAD KUPINDE MUNICIPALITY	123	0	65	54	4	0	0	0
60904 SHIDHA KUMAKHA RURAL MUNICIPALITY	44	0	44	0	0	0	0	0
60905 BAGACHOUR MUNICIPALITY	457	0	57	244	42	114	0	0
60906 CHHATRESHWORI RURAL MUNICIPALITY	82	0	60	15	5	2	0	0
60907 SHARADA MUNICIPALITY	389	2	113	197	63	14	0	0
60908 KALIMATI RURAL MUNICIPALITY	78	0	14	46	18	0	0	0
60909 TRIBENI RURAL MUNICIPALITY	107	0	23	58	23	3	0	0
60910 KAPURKOT RURAL MUNICIPALITY	50	0	6	31	13	0	0	0
Surkhet District	3,535	71	822	2,213	273	138	18	0
61001 SIMTA RURAL MUNICIPALITY	86	3	30	42	11	0	0	0
61002 CHINGAD RURAL MUNICIPALITY	75	1	46	0	25	2	1	0
61003 LEKABESHI MUNICIPALITY	129	3	28	93	3	2	0	0
61004 GURBHAKOT MUNICIPALITY	337	14	132	170	19	0	2	0
61005 BHERIGANGA MUNICIPALITY	290	8	99	129	52	2	0	0
61006 BIRENDRANAGAR MUNICIPALITY	2,210	39	346	1,532	153	132	8	0
61007 BARAHATAL RURAL MUNICIPALITY	88	1	34	51	2	0	0	0
61008 PANCHAPURI MUNICIPALITY	212	0	46	156	8	0	2	0
61009 CHAUKUNE RURAL MUNICIPALITY	108	2	61	40	0	0	5	0

1) NSIC stands for Nepal Standard Industrial Classification.

2) Includes "Not reported", "Unknown" and so on.

Table 7-2 Number of Persons Engaged by Section of Industrial Classification, Kind of Business Place and Local Level.

District and Local Level	Section of NSIC ¹⁾							
	B+D+E+F							
	Mining, Electricity, Gas, Water supply & Construction							
	Kind of Business Place							
	Total	Street Business	Home Business	Business Building	Traditional Market	Modern Shopping Mall + Exclusive Block or Building	Others	Not Stated ²⁾
Karnali Province								
Total	1,372	3	240	583	17	352	176	1
Municipality	884	3	88	401	15	283	93	1
Rural Municipality	488	0	152	182	2	69	83	0
601 Dolpa								
Total	4	0	2	2	0	0	0	0
Municipality	4	0	2	2	0	0	0	0
Rural Municipality	0	0	0	0	0	0	0	0
602 Mugu								
Total	43	3	15	0	0	25	0	0
Municipality	27	3	7	0	0	17	0	0
Rural Municipality	16	0	8	0	0	8	0	0
603 Humla								
Total	103	0	6	45	0	43	9	0
Rural Municipality	103	0	6	45	0	43	9	0
604 Jumla								
Total	75	0	18	41	0	6	10	0
Municipality	41	0	8	32	0	0	1	0
Rural Municipality	34	0	10	9	0	6	9	0
605 Kalikot								
Total	266	0	16	129	0	4	117	0
Municipality	135	0	7	67	0	1	60	0
Rural Municipality	131	0	9	62	0	3	57	0

1) NSIC stands for Nepal Standard Industrial Classification.

2) Includes "Not reported ", "Unknown" and so on.

Table 7-2 Number of Persons Engaged by Section of Industrial Classification, Kind of Business Place and Local Level.

District and Local Level	Section of NSIC ¹⁾							
	B+D+E+F							
	Mining, Electricity, Gas, Water supply & Construction							
	Kind of Business Place							
	Total	Street Business	Home Business	Business Building	Traditional Market	Modern Shopping Mall + Exclusive Block or Building	Others	Not Stated ²⁾
606 Dailekh								
Total	117	0	45	30	0	37	4	1
Municipality	82	0	24	16	0	37	4	1
Rural Municipality	35	0	21	14	0	0	0	0
607 Jajarkot								
Total	92	0	27	59	0	4	2	0
Municipality	59	0	11	42	0	4	2	0
Rural Municipality	33	0	16	17	0	0	0	0
608 Rukum West								
Total	132	0	5	105	0	20	2	0
Municipality	97	0	3	83	0	11	0	0
Rural Municipality	35	0	2	22	0	9	2	0
609 Salyan								
Total	243	0	82	81	0	74	6	0
Municipality	150	0	7	69	0	74	0	0
Rural Municipality	93	0	75	12	0	0	6	0
610 Surkhet								
Total	297	0	24	91	17	139	26	0
Municipality	289	0	19	90	15	139	26	0
Rural Municipality	8	0	5	1	2	0	0	0

1) NSIC stands for Nepal Standard Industrial Classification.

2) Includes "Not reported ", "Unknown" and so on.

Table 7-2 Number of Persons Engaged by Section of Industrial Classification, Kind of Business Place and Local Level.

District and Local Level	Section of NSIC ¹⁾							
	B+D+E+F							
	Mining, Electricity, Gas, Water supply & Construction							
	Kind of Business Place							
	Total	Street Business	Home Business	Business Building	Traditional Market	Modern Shopping Mall + Exclusive Block or Building	Others	Not Stated ²⁾
Dolpa District	4	0	2	2	0	0	0	0
60101 DOLPO BUDDHA RURAL MUNICIPALITY	0	0	0	0	0	0	0	0
60102 SHEY PHOKSUNDO RURAL MUNICIPALITY	0	0	0	0	0	0	0	0
60103 JAGADULLA RURAL MUNICIPALITY	0	0	0	0	0	0	0	0
60104 MUDKECHULA RURAL MUNICIPALITY	0	0	0	0	0	0	0	0
60105 TRIPURASUNDARI MUNICIPALITY	0	0	0	0	0	0	0	0
60106 THULIBHERI MUNICIPALITY	4	0	2	2	0	0	0	0
60107 KAIKE RURAL MUNICIPALITY	0	0	0	0	0	0	0	0
60108 CHHARKA TANGSONG RURAL MUNICIPALITY	0	0	0	0	0	0	0	0
Mugu District	43	3	15	0	0	25	0	0
60201 MUGUMAKARMAROG RURAL MUNICIPALITY	2	0	0	0	0	2	0	0
60202 CHHAYANATH RARA MUNICIPALITY	27	3	7	0	0	17	0	0
60203 SORU RURAL MUNICIPALITY	7	0	5	0	0	2	0	0
60204 KHATYAD RURAL MUNICIPALITY	7	0	3	0	0	4	0	0
Humla District	103	0	6	45	0	43	9	0
60301 CHANKHELI RURAL MUNICIPALITY	0	0	0	0	0	0	0	0
60302 KHARPUNATH RURAL MUNICIPALITY	4	0	0	4	0	0	0	0
60303 SIMKOT RURAL MUNICIPALITY	80	0	0	31	0	43	6	0
60304 NAMKHA RURAL MUNICIPALITY	6	0	1	5	0	0	0	0
60305 SARKEGAD RURAL MUNICIPALITY	4	0	0	4	0	0	0	0
60306 ADANCHULI RURAL MUNICIPALITY	8	0	5	0	0	0	3	0
60307 TANJAKOT RURAL MUNICIPALITY	1	0	0	1	0	0	0	0
Jumla District	75	0	18	41	0	6	10	0
60401 PATARASI RURAL MUNICIPALITY	24	0	8	4	0	3	9	0
60402 KANAKA SUNDARI RURAL MUNICIPALITY	0	0	0	0	0	0	0	0
60403 SINJA RURAL MUNICIPALITY	4	0	2	2	0	0	0	0
60404 CHANDANNATH MUNICIPALITY	41	0	8	32	0	0	1	0
60405 GUTHICHAUR RURAL MUNICIPALITY	0	0	0	0	0	0	0	0
60406 TATOPANI RURAL MUNICIPALITY	3	0	0	0	0	3	0	0
60407 TILA RURAL MUNICIPALITY	0	0	0	0	0	0	0	0
60408 HIMA RURAL MUNICIPALITY	3	0	0	3	0	0	0	0
Kalikot District	266	0	16	129	0	4	117	0
60501 PALATA RURAL MUNICIPALITY	20	0	0	0	0	0	20	0
60502 PACHAL JHARANA RURAL MUNICIPALITY	16	0	0	16	0	0	0	0
60503 RASKOT MUNICIPALITY	11	0	0	8	0	0	3	0
60504 SANNA TRIBENI RURAL MUNICIPALITY	37	0	0	11	0	0	26	0
60505 NARAHARINATH RURAL MUNICIPALITY	43	0	9	34	0	0	0	0
60506 KHANDACHAKRA MUNICIPALITY	83	0	7	45	0	0	31	0
60507 TILAGUPHA MUNICIPALITY	41	0	0	14	0	1	26	0
60508 MAHAWAI RURAL MUNICIPALITY	5	0	0	1	0	3	1	0
60509 SHUVA KALIKA RURAL MUNICIPALITY	10	0	0	0	0	0	10	0
Dailekh District	117	0	45	30	0	37	4	1
60601 NAUMULE RURAL MUNICIPALITY	21	0	21	0	0	0	0	0
60602 MAHABU RURAL MUNICIPALITY	2	0	0	2	0	0	0	0
60603 BHAIKABI RURAL MUNICIPALITY	7	0	0	7	0	0	0	0
60604 THANTIKANDH RURAL MUNICIPALITY	0	0	0	0	0	0	0	0
60605 AATHBIS MUNICIPALITY	17	0	0	1	0	15	1	0
60606 CHAMUNDA BINDRASAINI MUNICIPALITY	1	0	1	0	0	0	0	0
60607 DULLU MUNICIPALITY	0	0	0	0	0	0	0	0
60608 NARAYAN MUNICIPALITY	64	0	23	15	0	22	3	1
60609 BHAGAWATIMAI RURAL MUNICIPALITY	0	0	0	0	0	0	0	0
60610 DUNGESHWOR RURAL MUNICIPALITY	0	0	0	0	0	0	0	0
60611 GURANS RURAL MUNICIPALITY	5	0	0	5	0	0	0	0
Jajarkot District	92	0	27	59	0	4	2	0
60701 BAREKOT RURAL MUNICIPALITY	18	0	16	2	0	0	0	0
60702 KUSE RURAL MUNICIPALITY	15	0	0	15	0	0	0	0
60703 JUNICHANDE RURAL MUNICIPALITY	0	0	0	0	0	0	0	0
60704 CHHEDAGAD MUNICIPALITY	0	0	0	0	0	0	0	0
60705 SHIVALAYA RURAL MUNICIPALITY	0	0	0	0	0	0	0	0
60706 BHERI MALIKA MUNICIPALITY	45	0	11	32	0	2	0	0
60707 NALAGAD MUNICIPALITY	14	0	0	10	0	2	2	0

1) NSIC stands for Nepal Standard Industrial Classification.

2) Includes "Not reported ", "Unknown" and so on.

Table 7-2 Number of Persons Engaged by Section of Industrial Classification, Kind of Business Place and Local Level.

District and Local Level	Section of NSIC ¹⁾							
	B+D+E+F							
	Mining, Electricity, Gas, Water supply & Construction							
	Kind of Business Place							
	Total	Street Business	Home Business	Business Building	Traditional Market	Modern Shopping Mall + Exclusive Block or Building	Others	Not Stated ²⁾
Rukum West District	132	0	5	105	0	20	2	0
60801 AATHABISAKOT MUNICIPALITY	5	0	0	5	0	0	0	0
60802 SANIBHERI RURAL MUNICIPALITY	14	0	0	7	0	6	1	0
60803 BANPHIKOT RURAL MUNICIPALITY	13	0	0	10	0	3	0	0
60804 MUSIKOT MUNICIPALITY	76	0	0	65	0	11	0	0
60805 TRIBENI RURAL MUNICIPALITY	8	0	2	5	0	0	1	0
60806 CHAURJAHARI MUNICIPALITY	16	0	3	13	0	0	0	0
Salyan District	243	0	82	81	0	74	6	0
60901 DARMA RURAL MUNICIPALITY	0	0	0	0	0	0	0	0
60902 KUMAKH RURAL MUNICIPALITY	80	0	74	0	0	0	6	0
60903 BANAGAD KUPINDE MUNICIPALITY	0	0	0	0	0	0	0	0
60904 SHIDHA KUMAKHA RURAL MUNICIPALITY	0	0	0	0	0	0	0	0
60905 BAGACHOUR MUNICIPALITY	66	0	7	44	0	15	0	0
60906 CHHATRESHWORI RURAL MUNICIPALITY	5	0	0	5	0	0	0	0
60907 SHARADA MUNICIPALITY	84	0	0	25	0	59	0	0
60908 KALIMATI RURAL MUNICIPALITY	1	0	1	0	0	0	0	0
60909 TRIBENI RURAL MUNICIPALITY	7	0	0	7	0	0	0	0
60910 KAPURKOT RURAL MUNICIPALITY	0	0	0	0	0	0	0	0
Surkhet District	297	0	24	91	17	139	26	0
61001 SIMTA RURAL MUNICIPALITY	5	0	3	0	2	0	0	0
61002 CHINGAD RURAL MUNICIPALITY	2	0	2	0	0	0	0	0
61003 LEKABESHI MUNICIPALITY	13	0	1	12	0	0	0	0
61004 GURBHAKOT MUNICIPALITY	26	0	0	10	0	0	16	0
61005 BHERIGANGA MUNICIPALITY	23	0	0	23	0	0	0	0
61006 BIRENDRANAGAR MUNICIPALITY	213	0	18	33	15	139	8	0
61007 BARAHATAL RURAL MUNICIPALITY	0	0	0	0	0	0	0	0
61008 PANCHAPURI MUNICIPALITY	14	0	0	12	0	0	2	0
61009 CHAUKUNE RURAL MUNICIPALITY	1	0	0	1	0	0	0	0

1) NSIC stands for Nepal Standard Industrial Classification.

2) Includes "Not reported", "Unknown" and so on.

Table 7-2 Number of Persons Engaged by Section of Industrial Classification, Kind of Business Place and Local Level.

District and Local Level	Section of NSIC ¹⁾							
	G							
	Wholesale and Retail Trade							
	Kind of Business Place							
	Total	Street Business	Home Business	Business Building	Traditional Market	Modern Shopping Mall + Exclusive Block or Building	Others	Not Stated ²⁾
Karnali Province								
Total	40,029	1,399	24,747	11,766	1,676	199	208	34
Municipality	25,272	1,315	13,629	9,026	976	130	175	21
Rural Municipality	14,757	84	11,118	2,740	700	69	33	13
601 Dolpa								
Total	696	5	644	25	10	8	0	4
Municipality	440	5	406	21	2	2	0	4
Rural Municipality	256	0	238	4	8	6	0	0
602 Mugu								
Total	1,361	3	1,087	251	5	15	0	0
Municipality	719	3	484	224	1	7	0	0
Rural Municipality	642	0	603	27	4	8	0	0
603 Humla								
Total	1,218	1	958	228	24	7	0	0
Rural Municipality	1,218	1	958	228	24	7	0	0
604 Jumla								
Total	3,432	16	2,402	939	64	8	3	0
Municipality	1,142	9	603	515	14	0	1	0
Rural Municipality	2,290	7	1,799	424	50	8	2	0
605 Kalikot								
Total	3,130	28	2,586	437	39	36	4	0
Municipality	1,457	25	1,174	209	13	36	0	0
Rural Municipality	1,673	3	1,412	228	26	0	4	0

1) NSIC stands for Nepal Standard Industrial Classification.

2) Includes "Not reported ", "Unknown" and so on.

Table 7-2 Number of Persons Engaged by Section of Industrial Classification, Kind of Business Place and Local Level.

District and Local Level	Section of NSIC ¹⁾								
	G								
	Wholesale and Retail Trade								
	Kind of Business Place								
	Total	Street Business	Home Business	Business Building	Traditional Market	Modern Shopping Mall + Exclusive Block or Building	Others	Not Stated ²⁾	
606 Dailekh									
Total	5,033	198	3,981	719	84		3	20	28
Municipality	2,833	184	2,164	384	74		2	10	15
Rural Municipality	2,200	14	1,817	335	10		1	10	13
607 Jajarkot									
Total	2,993	0	2,239	740	7		4	1	2
Municipality	1,988	0	1,391	583	7		4	1	2
Rural Municipality	1,005	0	848	157	0		0	0	0
608 Rukum West									
Total	3,337	95	1,287	1,220	664		71	0	0
Municipality	2,313	95	868	964	321		65	0	0
Rural Municipality	1,024	0	419	256	343		6	0	0
609 Salyan									
Total	5,604	12	3,426	1,657	465		41	3	0
Municipality	3,056	9	1,810	974	254		9	0	0
Rural Municipality	2,548	3	1,616	683	211		32	3	0
610 Surkhet									
Total	13,225	1,041	6,137	5,550	314		6	177	0
Municipality	11,324	985	4,729	5,152	290		5	163	0
Rural Municipality	1,901	56	1,408	398	24		1	14	0

1) NSIC stands for Nepal Standard Industrial Classification.

2) Includes "Not reported ", "Unknown" and so on.

Table 7-2 Number of Persons Engaged by Section of Industrial Classification, Kind of Business Place and Local Level.

District and Local Level	Section of NSIC ¹⁾							
	G							
	Wholesale and Retail Trade							
	Kind of Business Place							
	Total	Street Business	Home Business	Business Building	Traditional Market	Modern Shopping Mall + Exclusive Block or Building	Others	Not Stated ²⁾
Dolpa District	696	5	644	25	10	8	0	4
60101 DOLPO BUDDHA RURAL MUNICIPALITY	30	0	30	0	0	0	0	0
60102 SHEY PHOKSUNDO RURAL MUNICIPALITY	38	0	34	4	0	0	0	0
60103 JAGADULLA RURAL MUNICIPALITY	74	0	64	0	8	2	0	0
60104 MUDKECHULA RURAL MUNICIPALITY	102	0	98	0	0	4	0	0
60105 TRIPURASUNDARI MUNICIPALITY	140	0	119	19	2	0	0	0
60106 THULIBHERI MUNICIPALITY	300	5	287	2	0	2	0	4
60107 KAIKE RURAL MUNICIPALITY	2	0	2	0	0	0	0	0
60108 CHHARKA TANGSONG RURAL MUNICIPALITY	10	0	10	0	0	0	0	0
Mugu District	1,361	3	1,087	251	5	15	0	0
60201 MUGUMAKARMAROG RURAL MUNICIPALITY	31	0	27	0	0	4	0	0
60202 CHHAYANATH RARA MUNICIPALITY	719	3	484	224	1	7	0	0
60203 SORU RURAL MUNICIPALITY	359	0	333	20	4	2	0	0
60204 KHATYAD RURAL MUNICIPALITY	252	0	243	7	0	2	0	0
Humla District	1,218	1	958	228	24	7	0	0
60301 CHANKHELI RURAL MUNICIPALITY	176	0	173	1	0	2	0	0
60302 KHARPUNATH RURAL MUNICIPALITY	107	0	98	9	0	0	0	0
60303 SIMKOT RURAL MUNICIPALITY	343	0	208	113	22	0	0	0
60304 NAMKHA RURAL MUNICIPALITY	40	0	34	6	0	0	0	0
60305 SARKEGAD RURAL MUNICIPALITY	130	0	115	15	0	0	0	0
60306 ADANCHULI RURAL MUNICIPALITY	244	1	218	25	0	0	0	0
60307 TANJAKOT RURAL MUNICIPALITY	178	0	112	59	2	5	0	0
Jumla District	3,432	16	2,402	939	64	8	3	0
60401 PATARASI RURAL MUNICIPALITY	371	2	262	106	0	1	0	0
60402 KANAKA SUNDARI RURAL MUNICIPALITY	278	0	211	67	0	0	0	0
60403 SINJA RURAL MUNICIPALITY	300	0	231	66	0	2	1	0
60404 CHANDANNATH MUNICIPALITY	1,142	9	603	515	14	0	1	0
60405 GUTHICHAUR RURAL MUNICIPALITY	263	3	253	0	7	0	0	0
60406 TATOPANI RURAL MUNICIPALITY	411	2	339	56	9	5	0	0
60407 TILA RURAL MUNICIPALITY	427	0	271	122	34	0	0	0
60408 HIMA RURAL MUNICIPALITY	240	0	232	7	0	0	1	0
Kalikot District	3,130	28	2,586	437	39	36	4	0
60501 PALATA RURAL MUNICIPALITY	330	0	326	0	0	0	4	0
60502 PACHAL JHARANA RURAL MUNICIPALITY	258	1	170	82	5	0	0	0
60503 RASKOT MUNICIPALITY	410	4	350	44	10	2	0	0
60504 SANNA TRIBENI RURAL MUNICIPALITY	305	1	269	24	11	0	0	0
60505 NARAHARINATH RURAL MUNICIPALITY	384	0	258	116	10	0	0	0
60506 KHANDACHAKRA MUNICIPALITY	735	20	527	151	3	34	0	0
60507 TILAGUPHA MUNICIPALITY	312	1	297	14	0	0	0	0
60508 MAHAWAI RURAL MUNICIPALITY	134	0	131	3	0	0	0	0
60509 SHUVA KALIKA RURAL MUNICIPALITY	262	1	258	3	0	0	0	0
Dailekh District	5,033	198	3,981	719	84	3	20	28
60601 NAUMULE RURAL MUNICIPALITY	329	1	323	1	0	0	4	0
60602 MAHABU RURAL MUNICIPALITY	288	2	246	38	1	0	1	0
60603 BHAIKABI RURAL MUNICIPALITY	396	5	302	76	0	0	3	10
60604 THANTIKANDH RURAL MUNICIPALITY	205	0	161	43	1	0	0	0
60605 AATHBIS MUNICIPALITY	633	74	380	145	27	0	7	0
60606 CHAMUNDA BINDRASAINI MUNICIPALITY	352	6	300	46	0	0	0	0
60607 DULLU MUNICIPALITY	925	99	683	130	0	0	3	10
60608 NARAYAN MUNICIPALITY	923	5	801	63	47	2	0	5
60609 BHAGAWATIMAI RURAL MUNICIPALITY	322	0	236	85	0	1	0	0
60610 DUNGESHWOR RURAL MUNICIPALITY	335	3	292	40	0	0	0	0
60611 GURANS RURAL MUNICIPALITY	325	3	257	52	8	0	2	3
Jajarkot District	2,993	0	2,239	740	7	4	1	2
60701 BAREKOT RURAL MUNICIPALITY	237	0	237	0	0	0	0	0
60702 KUSE RURAL MUNICIPALITY	237	0	181	56	0	0	0	0
60703 JUNICHANDE RURAL MUNICIPALITY	268	0	254	14	0	0	0	0
60704 CHHEDAGAD MUNICIPALITY	727	0	476	245	4	0	0	2
60705 SHIVALAYA RURAL MUNICIPALITY	263	0	176	87	0	0	0	0
60706 BHERI MALIKA MUNICIPALITY	885	0	607	271	3	3	1	0
60707 NALAGAD MUNICIPALITY	376	0	308	67	0	1	0	0

1) NSIC stands for Nepal Standard Industrial Classification.

2) Includes "Not reported ", "Unknown" and so on.

Table 7-2 Number of Persons Engaged by Section of Industrial Classification, Kind of Business Place and Local Level.

District and Local Level	Section of NSIC ¹⁾							
	G							
	Wholesale and Retail Trade							
	Kind of Business Place							
	Total	Street Business	Home Business	Business Building	Traditional Market	Modern Shopping Mall + Exclusive Block or Building	Others	Not Stated ²⁾
Rukum West District	3,337	95	1,287	1,220	664	71	0	0
60801 AATHABISAKOT MUNICIPALITY	565	12	275	191	79	8	0	0
60802 SANIBHERI RURAL MUNICIPALITY	302	0	111	100	90	1	0	0
60803 BANPHIKOT RURAL MUNICIPALITY	269	0	150	74	45	0	0	0
60804 MUSIKOT MUNICIPALITY	1,221	76	381	557	152	55	0	0
60805 TRIBENI RURAL MUNICIPALITY	453	0	158	82	208	5	0	0
60806 CHAURJAHARI MUNICIPALITY	527	7	212	216	90	2	0	0
Salyan District	5,604	12	3,426	1,657	465	41	3	0
60901 DARMA RURAL MUNICIPALITY	413	0	173	111	125	4	0	0
60902 KUMAKH RURAL MUNICIPALITY	459	0	275	165	0	19	0	0
60903 BANAGAD KUPINDE MUNICIPALITY	699	2	549	116	29	3	0	0
60904 SHIDHA KUMAKHA RURAL MUNICIPALITY	265	0	261	1	0	0	3	0
60905 BAGACHOUR MUNICIPALITY	1,118	0	492	456	164	6	0	0
60906 CHHATRESHWORI RURAL MUNICIPALITY	341	0	264	43	28	6	0	0
60907 SHARADA MUNICIPALITY	1,239	7	769	402	61	0	0	0
60908 KALIMATI RURAL MUNICIPALITY	402	2	257	109	31	3	0	0
60909 TRIBENI RURAL MUNICIPALITY	365	0	205	154	6	0	0	0
60910 KAPURKOT RURAL MUNICIPALITY	303	1	181	100	21	0	0	0
Surkhet District	13,225	1,041	6,137	5,550	314	6	177	0
61001 SIMTA RURAL MUNICIPALITY	576	26	335	196	18	1	0	0
61002 CHINGAD RURAL MUNICIPALITY	384	4	344	28	3	0	5	0
61003 LEKABESHI MUNICIPALITY	550	45	298	189	6	0	12	0
61004 GURBHAKOT MUNICIPALITY	1,223	63	661	448	16	0	35	0
61005 BHERIGANGA MUNICIPALITY	1,653	171	906	436	127	0	13	0
61006 BIRENDRANAGAR MUNICIPALITY	7,124	668	2,419	3,805	138	5	89	0
61007 BARAHATAL RURAL MUNICIPALITY	477	13	325	130	0	0	9	0
61008 PANCHAPURI MUNICIPALITY	774	38	445	274	3	0	14	0
61009 CHAUKUNE RURAL MUNICIPALITY	464	13	404	44	3	0	0	0

1) NSIC stands for Nepal Standard Industrial Classification.

2) Includes "Not reported", "Unknown" and so on.

Table 7-2 Number of Persons Engaged by Section of Industrial Classification, Kind of Business Place and Local Level.

District and Local Level	Section of NSIC ¹⁾							
	H+J							
	Transportation and Storage, Information and Communication							
	Kind of Business Place							
	Total	Street Business	Home Business	Business Building	Traditional Market	Modern Shopping Mall + Exclusive Block or Building	Others	Not Stated ²⁾
Karnali Province								
Total	1,948	0	162	1,194	5	473	110	4
Municipality	1,510	0	117	963	5	331	94	0
Rural Municipality	438	0	45	231	0	142	16	4
601 Dolpa								
Total	82	0	36	41	0	3	2	0
Municipality	75	0	32	41	0	0	2	0
Rural Municipality	7	0	4	0	0	3	0	0
602 Mugu								
Total	59	0	2	36	0	15	6	0
Municipality	48	0	0	30	0	14	4	0
Rural Municipality	11	0	2	6	0	1	2	0
603 Humla								
Total	135	0	7	27	0	101	0	0
Rural Municipality	135	0	7	27	0	101	0	0
604 Jumla								
Total	104	0	21	57	0	1	25	0
Municipality	85	0	14	46	0	0	25	0
Rural Municipality	19	0	7	11	0	1	0	0
605 Kalikot								
Total	60	0	0	54	0	3	3	0
Municipality	51	0	0	50	0	0	1	0
Rural Municipality	9	0	0	4	0	3	2	0

1) NSIC stands for Nepal Standard Industrial Classification.

2) Includes "Not reported", "Unknown" and so on.

Table 7-2 Number of Persons Engaged by Section of Industrial Classification, Kind of Business Place and Local Level.

District and Local Level	Section of NSIC ¹⁾							
	H+J							
	Transportation and Storage, Information and Communication							
	Kind of Business Place							
	Total	Street Business	Home Business	Business Building	Traditional Market	Modern Shopping Mall + Exclusive Block or Building	Others	Not Stated ²⁾
606 Dailekh								
Total	190	0	50	121	0	8	7	4
Municipality	132	0	40	80	0	8	4	0
Rural Municipality	58	0	10	41	0	0	3	4
607 Jajarkot								
Total	85	0	5	73	0	7	0	0
Municipality	55	0	0	54	0	1	0	0
Rural Municipality	30	0	5	19	0	6	0	0
608 Rukum West								
Total	155	0	1	91	0	61	2	0
Municipality	135	0	1	73	0	61	0	0
Rural Municipality	20	0	0	18	0	0	2	0
609 Salyan								
Total	451	0	23	349	0	77	2	0
Municipality	370	0	18	300	0	50	2	0
Rural Municipality	81	0	5	49	0	27	0	0
610 Surkhet								
Total	627	0	17	345	5	197	63	0
Municipality	559	0	12	289	5	197	56	0
Rural Municipality	68	0	5	56	0	0	7	0

1) NSIC stands for Nepal Standard Industrial Classification.

2) Includes "Not reported ", "Unknown" and so on.

Table 7-2 Number of Persons Engaged by Section of Industrial Classification, Kind of Business Place and Local Level.

District and Local Level	Section of NSIC ¹⁾							
	H+J							
	Transportation and Storage, Information and Communication							
	Kind of Business Place							
	Total	Street Business	Home Business	Business Building	Traditional Market	Modern Shopping Mall + Exclusive Block or Building	Others	Not Stated ²⁾
Dolpa District	82	0	36	41	0	3	2	0
60101 DOLPO BUDDHA RURAL MUNICIPALITY	7	0	4	0	0	3	0	0
60102 SHEY PHOKSUNDO RURAL MUNICIPALITY	0	0	0	0	0	0	0	0
60103 JAGADULLA RURAL MUNICIPALITY	0	0	0	0	0	0	0	0
60104 MUDKECHULA RURAL MUNICIPALITY	0	0	0	0	0	0	0	0
60105 TRIPURASUNDARI MUNICIPALITY	9	0	0	7	0	0	2	0
60106 THULIBHERI MUNICIPALITY	66	0	32	34	0	0	0	0
60107 KAIKE RURAL MUNICIPALITY	0	0	0	0	0	0	0	0
60108 CHHARKA TANGSONG RURAL MUNICIPALITY	0	0	0	0	0	0	0	0
Mugu District	59	0	2	36	0	15	6	0
60201 MUGUMAKARMAROG RURAL MUNICIPALITY	1	0	0	0	0	1	0	0
60202 CHHAYANATH RARA MUNICIPALITY	48	0	0	30	0	14	4	0
60203 SORU RURAL MUNICIPALITY	5	0	0	3	0	0	2	0
60204 KHATYAD RURAL MUNICIPALITY	5	0	2	3	0	0	0	0
Humla District	135	0	7	27	0	101	0	0
60301 CHANKHELI RURAL MUNICIPALITY	0	0	0	0	0	0	0	0
60302 KHARPUNATH RURAL MUNICIPALITY	0	0	0	0	0	0	0	0
60303 SIMKOT RURAL MUNICIPALITY	111	0	6	8	0	97	0	0
60304 NAMKHA RURAL MUNICIPALITY	3	0	1	2	0	0	0	0
60305 SARKEGAD RURAL MUNICIPALITY	3	0	0	3	0	0	0	0
60306 ADANCHULI RURAL MUNICIPALITY	18	0	0	14	0	4	0	0
60307 TANJAKOT RURAL MUNICIPALITY	0	0	0	0	0	0	0	0
Jumla District	104	0	21	57	0	1	25	0
60401 PATARASI RURAL MUNICIPALITY	4	0	0	4	0	0	0	0
60402 KANAKA SUNDARI RURAL MUNICIPALITY	7	0	7	0	0	0	0	0
60403 SINJA RURAL MUNICIPALITY	7	0	0	7	0	0	0	0
60404 CHANDANNATH MUNICIPALITY	85	0	14	46	0	0	25	0
60405 GUTHICHAUR RURAL MUNICIPALITY	0	0	0	0	0	0	0	0
60406 TATOPANI RURAL MUNICIPALITY	0	0	0	0	0	0	0	0
60407 TILA RURAL MUNICIPALITY	0	0	0	0	0	0	0	0
60408 HIMA RURAL MUNICIPALITY	1	0	0	0	0	1	0	0
Kalikot District	60	0	0	54	0	3	3	0
60501 PALATA RURAL MUNICIPALITY	5	0	0	0	0	3	2	0
60502 PACHAL JHARANA RURAL MUNICIPALITY	0	0	0	0	0	0	0	0
60503 RASKOT MUNICIPALITY	3	0	0	3	0	0	0	0
60504 SANNI TRIBENI RURAL MUNICIPALITY	0	0	0	0	0	0	0	0
60505 NARAHARINATH RURAL MUNICIPALITY	4	0	0	4	0	0	0	0
60506 KHANDACHAKRA MUNICIPALITY	45	0	0	45	0	0	0	0
60507 TILAGUPHA MUNICIPALITY	3	0	0	2	0	0	1	0
60508 MAHAWAI RURAL MUNICIPALITY	0	0	0	0	0	0	0	0
60509 SHUVA KALIKA RURAL MUNICIPALITY	0	0	0	0	0	0	0	0
Dailekh District	190	0	50	121	0	8	7	4
60601 NAUMULE RURAL MUNICIPALITY	3	0	0	0	0	0	3	0
60602 MAHABU RURAL MUNICIPALITY	17	0	0	17	0	0	0	0
60603 BHAIKABI RURAL MUNICIPALITY	0	0	0	0	0	0	0	0
60604 THANTIKANDH RURAL MUNICIPALITY	8	0	5	3	0	0	0	0
60605 AATHBIS MUNICIPALITY	12	0	4	4	0	0	4	0
60606 CHAMUNDA BINDRASAINI MUNICIPALITY	20	0	9	3	0	8	0	0
60607 DULLU MUNICIPALITY	47	0	2	45	0	0	0	0
60608 NARAYAN MUNICIPALITY	53	0	25	28	0	0	0	0
60609 BHAGAWATIMAI RURAL MUNICIPALITY	10	0	0	10	0	0	0	0
60610 DUNGESHWOR RURAL MUNICIPALITY	13	0	5	4	0	0	0	4
60611 GURANS RURAL MUNICIPALITY	7	0	0	7	0	0	0	0
Jajarkot District	85	0	5	73	0	7	0	0
60701 BAREKOT RURAL MUNICIPALITY	9	0	0	9	0	0	0	0
60702 KUSE RURAL MUNICIPALITY	7	0	3	0	0	4	0	0
60703 JUNICHANDE RURAL MUNICIPALITY	6	0	0	4	0	2	0	0
60704 CHHEDAGAD MUNICIPALITY	6	0	0	6	0	0	0	0
60705 SHIVALAYA RURAL MUNICIPALITY	8	0	2	6	0	0	0	0
60706 BHERI MALIKA MUNICIPALITY	46	0	0	46	0	0	0	0
60707 NALAGAD MUNICIPALITY	3	0	0	2	0	1	0	0

1) NSIC stands for Nepal Standard Industrial Classification.

2) Includes "Not reported ", "Unknown" and so on.

Table 7-2 Number of Persons Engaged by Section of Industrial Classification, Kind of Business Place and Local Level.

District and Local Level	Section of NSIC ¹⁾							
	H+J							
	Transportation and Storage, Information and Communication							
	Kind of Business Place							
	Total	Street Business	Home Business	Business Building	Traditional Market	Modern Shopping Mall + Exclusive Block or Building	Others	Not Stated ²⁾
Rukum West District	155	0	1	91	0	61	2	0
60801 AATHABISAKOT MUNICIPALITY	6	0	0	6	0	0	0	0
60802 SANIBHERI RURAL MUNICIPALITY	7	0	0	7	0	0	0	0
60803 BANPHIKOT RURAL MUNICIPALITY	10	0	0	8	0	0	2	0
60804 MUSIKOT MUNICIPALITY	113	0	1	61	0	51	0	0
60805 TRIBENI RURAL MUNICIPALITY	3	0	0	3	0	0	0	0
60806 CHAURJAHARI MUNICIPALITY	16	0	0	6	0	10	0	0
Salyan District	451	0	23	349	0	77	2	0
60901 DARMA RURAL MUNICIPALITY	6	0	0	6	0	0	0	0
60902 KUMAKH RURAL MUNICIPALITY	11	0	0	3	0	8	0	0
60903 BANAGAD KUPINDE MUNICIPALITY	13	0	7	4	0	2	0	0
60904 SHIDHA KUMAKHA RURAL MUNICIPALITY	0	0	0	0	0	0	0	0
60905 BAGACHOUR MUNICIPALITY	28	0	0	28	0	0	0	0
60906 CHHATRESHWORI RURAL MUNICIPALITY	9	0	0	9	0	0	0	0
60907 SHARADA MUNICIPALITY	329	0	11	268	0	48	2	0
60908 KALIMATI RURAL MUNICIPALITY	32	0	5	8	0	19	0	0
60909 TRIBENI RURAL MUNICIPALITY	5	0	0	5	0	0	0	0
60910 KAPURKOT RURAL MUNICIPALITY	18	0	0	18	0	0	0	0
Surkhet District	627	0	17	345	5	197	63	0
61001 SIMTA RURAL MUNICIPALITY	20	0	0	20	0	0	0	0
61002 CHINGAD RURAL MUNICIPALITY	18	0	5	6	0	0	7	0
61003 LEKABESHI MUNICIPALITY	12	0	0	7	0	5	0	0
61004 GURBHAKOT MUNICIPALITY	22	0	0	15	5	2	0	0
61005 BHERIGANGA MUNICIPALITY	48	0	0	33	0	0	15	0
61006 BIRENDRANAGAR MUNICIPALITY	459	0	12	227	0	190	30	0
61007 BARAHATAL RURAL MUNICIPALITY	10	0	0	10	0	0	0	0
61008 PANCHAPURI MUNICIPALITY	18	0	0	7	0	0	11	0
61009 CHAUKUNE RURAL MUNICIPALITY	20	0	0	20	0	0	0	0

1) NSIC stands for Nepal Standard Industrial Classification.

2) Includes "Not reported", "Unknown" and so on.

Table 7-2 Number of Persons Engaged by Section of Industrial Classification, Kind of Business Place and Local Level.

District and Local Level	Section of NSIC ¹⁾								
	I								
	Accommodation and Food Service								
	Kind of Business Place								
	Total	Street Business	Home Business	Business Building	Traditional Market	Modern Shopping Mall + Exclusive Block or Building	Others	Not Stated ²⁾	
Karnali Province									
Total	13,398	222	8,942	3,046	667	458	57	6	
Municipality	8,986	208	5,515	2,422	475	318	43	5	
Rural Municipality	4,412	14	3,427	624	192	140	14	1	
601 Dolpa									
Total	505	1	473	27	0	2	2	0	
Municipality	216	1	193	20	0	0	2	0	
Rural Municipality	289	0	280	7	0	2	0	0	
602 Mugu									
Total	911	0	779	76	1	55	0	0	
Municipality	536	0	442	72	1	21	0	0	
Rural Municipality	375	0	337	4	0	34	0	0	
603 Humla									
Total	773	5	582	122	13	49	2	0	
Rural Municipality	773	5	582	122	13	49	2	0	
604 Jumla									
Total	976	2	721	226	14	13	0	0	
Municipality	401	0	227	157	4	13	0	0	
Rural Municipality	575	2	494	69	10	0	0	0	
605 Kalikot									
Total	900	0	759	115	3	23	0	0	
Municipality	650	0	556	78	0	16	0	0	
Rural Municipality	250	0	203	37	3	7	0	0	

1) NSIC stands for Nepal Standard Industrial Classification.

2) Includes "Not reported ", "Unknown" and so on.

Table 7-2 Number of Persons Engaged by Section of Industrial Classification, Kind of Business Place and Local Level.

District and Local Level	Section of NSIC ¹⁾							
	I							
	Accommodation and Food Service							
	Kind of Business Place							
	Total	Street Business	Home Business	Business Building	Traditional Market	Modern Shopping Mall + Exclusive Block or Building	Others	Not Stated ²⁾
606 Dailekh								
Total	2,138	56	1,839	165	52	11	9	6
Municipality	1,359	54	1,158	78	47	11	6	5
Rural Municipality	779	2	681	87	5	0	3	1
607 Jajarkot								
Total	782	2	696	64	0	19	1	0
Municipality	636	0	581	47	0	7	1	0
Rural Municipality	146	2	115	17	0	12	0	0
608 Rukum West								
Total	1,064	22	439	335	228	39	1	0
Municipality	829	22	379	254	134	39	1	0
Rural Municipality	235	0	60	81	94	0	0	0
609 Salyan								
Total	1,429	4	804	384	118	117	2	0
Municipality	931	4	512	271	59	85	0	0
Rural Municipality	498	0	292	113	59	32	2	0
610 Surkhet								
Total	3,920	130	1,850	1,532	238	130	40	0
Municipality	3,428	127	1,467	1,445	230	126	33	0
Rural Municipality	492	3	383	87	8	4	7	0

1) NSIC stands for Nepal Standard Industrial Classification.

2) Includes "Not reported ", "Unknown" and so on.

Table 7-2 Number of Persons Engaged by Section of Industrial Classification, Kind of Business Place and Local Level.

District and Local Level	Section of NSIC ¹⁾							
	I							
	Accommodation and Food Service							
	Kind of Business Place							
	Total	Street Business	Home Business	Business Building	Traditional Market	Modern Shopping Mall + Exclusive Block or Building	Others	Not Stated ²⁾
Dolpa District	505	1	473	27	0	2	2	0
60101 DOLPO BUDDHA RURAL MUNICIPALITY	118	0	114	2	0	2	0	0
60102 SHEY PHOKSUNDO RURAL MUNICIPALITY	75	0	75	0	0	0	0	0
60103 JAGADULLA RURAL MUNICIPALITY	2	0	2	0	0	0	0	0
60104 MUDKECHULA RURAL MUNICIPALITY	0	0	0	0	0	0	0	0
60105 TRIPURASUNDARI MUNICIPALITY	107	1	84	20	0	0	2	0
60106 THULIBHERI MUNICIPALITY	109	0	109	0	0	0	0	0
60107 KAIKE RURAL MUNICIPALITY	58	0	53	5	0	0	0	0
60108 CHHARKA TANGSONG RURAL MUNICIPALITY	36	0	36	0	0	0	0	0
Mugu District	911	0	779	76	1	55	0	0
60201 MUGUMAKARMAROG RURAL MUNICIPALITY	136	0	104	0	0	32	0	0
60202 CHHAYANATH RARA MUNICIPALITY	536	0	442	72	1	21	0	0
60203 SORU RURAL MUNICIPALITY	86	0	82	2	0	2	0	0
60204 KHATYAD RURAL MUNICIPALITY	153	0	151	2	0	0	0	0
Humla District	773	5	582	122	13	49	2	0
60301 CHANKHELI RURAL MUNICIPALITY	57	0	55	0	0	0	2	0
60302 KHARPUNATH RURAL MUNICIPALITY	82	0	81	1	0	0	0	0
60303 SIMKOT RURAL MUNICIPALITY	236	0	157	37	10	32	0	0
60304 NAMKHA RURAL MUNICIPALITY	214	0	159	37	3	15	0	0
60305 SARKEGAD RURAL MUNICIPALITY	74	0	43	29	0	2	0	0
60306 ADANCHULI RURAL MUNICIPALITY	66	5	58	3	0	0	0	0
60307 TANJAKOT RURAL MUNICIPALITY	44	0	29	15	0	0	0	0
Jumla District	976	2	721	226	14	13	0	0
60401 PATARASI RURAL MUNICIPALITY	48	0	35	13	0	0	0	0
60402 KANAKA SUNDARI RURAL MUNICIPALITY	167	0	139	28	0	0	0	0
60403 SINJA RURAL MUNICIPALITY	88	0	78	10	0	0	0	0
60404 CHANDANNATH MUNICIPALITY	401	0	227	157	4	13	0	0
60405 GUTHICHAUR RURAL MUNICIPALITY	48	0	45	0	3	0	0	0
60406 TATOPANI RURAL MUNICIPALITY	40	2	38	0	0	0	0	0
60407 TILA RURAL MUNICIPALITY	94	0	77	10	7	0	0	0
60408 HIMA RURAL MUNICIPALITY	90	0	82	8	0	0	0	0
Kalikot District	900	0	759	115	3	23	0	0
60501 PALATA RURAL MUNICIPALITY	9	0	9	0	0	0	0	0
60502 PACHAL JHARANA RURAL MUNICIPALITY	60	0	43	17	0	0	0	0
60503 RASKOT MUNICIPALITY	43	0	37	6	0	0	0	0
60504 SANNA TRIBENI RURAL MUNICIPALITY	26	0	22	3	1	0	0	0
60505 NARAHARINATH RURAL MUNICIPALITY	55	0	36	17	2	0	0	0
60506 KHANDACHAKRA MUNICIPALITY	433	0	355	62	0	16	0	0
60507 TILAGUPHA MUNICIPALITY	174	0	164	10	0	0	0	0
60508 MAHAWAI RURAL MUNICIPALITY	49	0	42	0	0	7	0	0
60509 SHUVA KALIKA RURAL MUNICIPALITY	51	0	51	0	0	0	0	0
Dailekh District	2,138	56	1,839	165	52	11	9	6
60601 NAUMULE RURAL MUNICIPALITY	133	0	131	2	0	0	0	0
60602 MAHABU RURAL MUNICIPALITY	48	0	40	8	0	0	0	0
60603 BHAIKABI RURAL MUNICIPALITY	125	0	109	14	0	0	1	1
60604 THANTIKANDH RURAL MUNICIPALITY	77	0	70	7	0	0	0	0
60605 AATHBIS MUNICIPALITY	365	38	284	14	23	0	3	3
60606 CHAMUNDA BINDRASAINI MUNICIPALITY	204	0	184	18	2	0	0	0
60607 DULLU MUNICIPALITY	326	12	268	30	12	2	0	2
60608 NARAYAN MUNICIPALITY	464	4	422	16	10	9	3	0
60609 BHAGAWATIMAI RURAL MUNICIPALITY	58	0	29	28	1	0	0	0
60610 DUNGESHWOR RURAL MUNICIPALITY	126	1	103	20	0	0	2	0
60611 GURANS RURAL MUNICIPALITY	212	1	199	8	4	0	0	0
Jajarkot District	782	2	696	64	0	19	1	0
60701 BAREKOT RURAL MUNICIPALITY	38	2	35	1	0	0	0	0
60702 KUSE RURAL MUNICIPALITY	17	0	12	5	0	0	0	0
60703 JUNICHANDE RURAL MUNICIPALITY	16	0	16	0	0	0	0	0
60704 CHHEDAGAD MUNICIPALITY	180	0	147	33	0	0	0	0
60705 SHIVALAYA RURAL MUNICIPALITY	75	0	52	11	0	12	0	0
60706 BHERI MALIKA MUNICIPALITY	288	0	277	10	0	0	1	0
60707 NALAGAD MUNICIPALITY	168	0	157	4	0	7	0	0

1) NSIC stands for Nepal Standard Industrial Classification.

2) Includes "Not reported ", "Unknown" and so on.

Table 7-2 Number of Persons Engaged by Section of Industrial Classification, Kind of Business Place and Local Level.

District and Local Level	Section of NSIC ¹⁾							
	I							
	Accommodation and Food Service							
	Kind of Business Place							
	Total	Street Business	Home Business	Business Building	Traditional Market	Modern Shopping Mall + Exclusive Block or Building	Others	Not Stated ²⁾
Rukum West District	1,064	22	439	335	228	39	1	0
60801 AATHABISAKOT MUNICIPALITY	173	8	51	64	38	11	1	0
60802 SANIBHERI RURAL MUNICIPALITY	64	0	20	22	22	0	0	0
60803 BANPHIKOT RURAL MUNICIPALITY	60	0	27	18	15	0	0	0
60804 MUSIKOT MUNICIPALITY	472	14	255	123	61	19	0	0
60805 TRIBENI RURAL MUNICIPALITY	111	0	13	41	57	0	0	0
60806 CHAURJAHARI MUNICIPALITY	184	0	73	67	35	9	0	0
Salyan District	1,429	4	804	384	118	117	2	0
60901 DARMA RURAL MUNICIPALITY	60	0	38	7	15	0	0	0
60902 KUMAKH RURAL MUNICIPALITY	48	0	29	9	0	10	0	0
60903 BANAGAD KUPINDE MUNICIPALITY	177	0	115	45	5	12	0	0
60904 SHIDHA KUMAKHA RURAL MUNICIPALITY	63	0	59	0	0	2	2	0
60905 BAGACHOUR MUNICIPALITY	350	0	160	95	45	50	0	0
60906 CHHATRESHWORI RURAL MUNICIPALITY	63	0	41	9	8	5	0	0
60907 SHARADA MUNICIPALITY	404	4	237	131	9	23	0	0
60908 KALIMATI RURAL MUNICIPALITY	72	0	45	13	12	2	0	0
60909 TRIBENI RURAL MUNICIPALITY	104	0	43	51	4	6	0	0
60910 KAPURKOT RURAL MUNICIPALITY	88	0	37	24	20	7	0	0
Surkhet District	3,920	130	1,850	1,532	238	130	40	0
61001 SIMTA RURAL MUNICIPALITY	132	0	68	53	8	3	0	0
61002 CHINGAD RURAL MUNICIPALITY	50	0	41	7	0	0	2	0
61003 LEKABESHI MUNICIPALITY	153	9	94	46	1	0	3	0
61004 GURBHAKOT MUNICIPALITY	386	19	177	152	20	2	16	0
61005 BHERIGANGA MUNICIPALITY	368	13	199	106	40	6	4	0
61006 BIRENDRANAGAR MUNICIPALITY	2,338	82	863	1,098	167	118	10	0
61007 BARAHATAL RURAL MUNICIPALITY	161	0	136	19	0	1	5	0
61008 PANCHAPURI MUNICIPALITY	183	4	134	43	2	0	0	0
61009 CHAUKUNE RURAL MUNICIPALITY	149	3	138	8	0	0	0	0

1) NSIC stands for Nepal Standard Industrial Classification.

2) Includes "Not reported", "Unknown" and so on.

Table 7-2 Number of Persons Engaged by Section of Industrial Classification, Kind of Business Place and Local Level.

District and Local Level	Section of NSIC ¹⁾							
	K							
	Financial and Insurance							
	Kind of Business Place							
	Total	Street Business	Home Business	Business Building	Traditional Market	Modern Shopping Mall + Exclusive Block or Building	Others	Not Stated ²⁾
Karnali Province								
Total	5,994	0	1,007	4,006	13	602	365	1
Municipality	4,705	0	400	3,686	9	548	61	1
Rural Municipality	1,289	0	607	320	4	54	304	0
601 Dolpa								
Total	36	0	36	0	0	0	0	0
Municipality	36	0	36	0	0	0	0	0
Rural Municipality	0	0	0	0	0	0	0	0
602 Mugu								
Total	945	0	744	166	0	8	27	0
Municipality	364	0	263	82	0	8	11	0
Rural Municipality	581	0	481	84	0	0	16	0
603 Humla								
Total	242	0	14	29	0	19	180	0
Rural Municipality	242	0	14	29	0	19	180	0
604 Jumla								
Total	220	0	16	133	4	11	56	0
Municipality	150	0	0	108	0	10	32	0
Rural Municipality	70	0	16	25	4	1	24	0
605 Kalikot								
Total	97	0	0	96	0	0	1	0
Municipality	88	0	0	88	0	0	0	0
Rural Municipality	9	0	0	8	0	0	1	0

1) NSIC stands for Nepal Standard Industrial Classification.

2) Includes "Not reported", "Unknown" and so on.

Table 7-2 Number of Persons Engaged by Section of Industrial Classification, Kind of Business Place and Local Level.

District and Local Level	Section of NSIC ¹⁾							
	K							
	Financial and Insurance							
	Kind of Business Place							
	Total	Street Business	Home Business	Business Building	Traditional Market	Modern Shopping Mall + Exclusive Block or Building	Others	Not Stated ²⁾
606 Dailekh								
Total	259	0	45	160	0	44	9	1
Municipality	184	0	20	118	0	42	3	1
Rural Municipality	75	0	25	42	0	2	6	0
607 Jajarkot								
Total	179	0	7	172	0	0	0	0
Municipality	164	0	6	158	0	0	0	0
Rural Municipality	15	0	1	14	0	0	0	0
608 Rukum West								
Total	329	0	11	187	5	108	18	0
Municipality	285	0	10	165	5	104	1	0
Rural Municipality	44	0	1	22	0	4	17	0
609 Salyan								
Total	581	0	84	257	0	170	70	0
Municipality	359	0	15	192	0	142	10	0
Rural Municipality	222	0	69	65	0	28	60	0
610 Surkhet								
Total	3,106	0	50	2,806	4	242	4	0
Municipality	3,075	0	50	2,775	4	242	4	0
Rural Municipality	31	0	0	31	0	0	0	0

1) NSIC stands for Nepal Standard Industrial Classification.

2) Includes "Not reported ", "Unknown" and so on.

Table 7-2 Number of Persons Engaged by Section of Industrial Classification, Kind of Business Place and Local Level.

District and Local Level	Section of NSIC ¹⁾							
	K							
	Financial and Insurance							
	Kind of Business Place							
	Total	Street Business	Home Business	Business Building	Traditional Market	Modern Shopping Mall + Exclusive Block or Building	Others	Not Stated ²⁾
Dolpa District	36	0	36	0	0	0	0	0
60101 DOLPO BUDDHA RURAL MUNICIPALITY	0	0	0	0	0	0	0	0
60102 SHEY PHOKSUNDO RURAL MUNICIPALITY	0	0	0	0	0	0	0	0
60103 JAGADULLA RURAL MUNICIPALITY	0	0	0	0	0	0	0	0
60104 MUDKECHULA RURAL MUNICIPALITY	0	0	0	0	0	0	0	0
60105 TRIPURASUNDARI MUNICIPALITY	0	0	0	0	0	0	0	0
60106 THULIBHERI MUNICIPALITY	36	0	36	0	0	0	0	0
60107 KAIKE RURAL MUNICIPALITY	0	0	0	0	0	0	0	0
60108 CHHARKA TANGSONG RURAL MUNICIPALITY	0	0	0	0	0	0	0	0
Mugu District	945	0	744	166	0	8	27	0
60201 MUGUMAKARMAROG RURAL MUNICIPALITY	0	0	0	0	0	0	0	0
60202 CHHAYANATH RARA MUNICIPALITY	364	0	263	82	0	8	11	0
60203 SORU RURAL MUNICIPALITY	5	0	0	5	0	0	0	0
60204 KHATYAD RURAL MUNICIPALITY	576	0	481	79	0	0	16	0
Humla District	242	0	14	29	0	19	180	0
60301 CHANKHELI RURAL MUNICIPALITY	2	0	0	2	0	0	0	0
60302 KHARPUNATH RURAL MUNICIPALITY	1	0	0	1	0	0	0	0
60303 SIMKOT RURAL MUNICIPALITY	44	0	4	21	0	19	0	0
60304 NAMKHA RURAL MUNICIPALITY	1	0	1	0	0	0	0	0
60305 SARKEGAD RURAL MUNICIPALITY	10	0	9	1	0	0	0	0
60306 ADANCHULI RURAL MUNICIPALITY	183	0	0	3	0	0	180	0
60307 TANJAKOT RURAL MUNICIPALITY	1	0	0	1	0	0	0	0
Jumla District	220	0	16	133	4	11	56	0
60401 PATARASI RURAL MUNICIPALITY	4	0	0	0	0	1	3	0
60402 KANAKA SUNDARI RURAL MUNICIPALITY	8	0	3	2	0	0	3	0
60403 SINJA RURAL MUNICIPALITY	31	0	8	7	0	0	16	0
60404 CHANDANNATH MUNICIPALITY	150	0	0	108	0	10	32	0
60405 GUTHICHAUR RURAL MUNICIPALITY	6	0	0	4	0	0	2	0
60406 TATOPANI RURAL MUNICIPALITY	2	0	1	1	0	0	0	0
60407 TILA RURAL MUNICIPALITY	17	0	4	9	4	0	0	0
60408 HIMA RURAL MUNICIPALITY	2	0	0	2	0	0	0	0
Kalikot District	97	0	0	96	0	0	1	0
60501 PALATA RURAL MUNICIPALITY	5	0	0	5	0	0	0	0
60502 PACHAL JHARANA RURAL MUNICIPALITY	0	0	0	0	0	0	0	0
60503 RASKOT MUNICIPALITY	9	0	0	9	0	0	0	0
60504 SANNI TRIBENI RURAL MUNICIPALITY	0	0	0	0	0	0	0	0
60505 NARAHARINATH RURAL MUNICIPALITY	0	0	0	0	0	0	0	0
60506 KHANDACHAKRA MUNICIPALITY	63	0	0	63	0	0	0	0
60507 TILAGUPHA MUNICIPALITY	16	0	0	16	0	0	0	0
60508 MAHAWAI RURAL MUNICIPALITY	0	0	0	0	0	0	0	0
60509 SHUVA KALIKA RURAL MUNICIPALITY	4	0	0	3	0	0	1	0
Dailekh District	259	0	45	160	0	44	9	1
60601 NAUMULE RURAL MUNICIPALITY	24	0	14	7	0	0	3	0
60602 MAHABU RURAL MUNICIPALITY	1	0	0	0	0	0	1	0
60603 BHAIKABI RURAL MUNICIPALITY	7	0	2	5	0	0	0	0
60604 THANTIKANDH RURAL MUNICIPALITY	4	0	1	3	0	0	0	0
60605 AATHBIS MUNICIPALITY	21	0	0	1	0	20	0	0
60606 CHAMUNDA BINDRASAINI MUNICIPALITY	4	0	3	0	0	1	0	0
60607 DULLU MUNICIPALITY	46	0	0	41	0	3	1	1
60608 NARAYAN MUNICIPALITY	113	0	17	76	0	18	2	0
60609 BHAGAWATIMAI RURAL MUNICIPALITY	9	0	1	6	0	0	2	0
60610 DUNGESHWOR RURAL MUNICIPALITY	13	0	7	6	0	0	0	0
60611 GURANS RURAL MUNICIPALITY	17	0	0	15	0	2	0	0
Jajarkot District	179	0	7	172	0	0	0	0
60701 BAREKOT RURAL MUNICIPALITY	0	0	0	0	0	0	0	0
60702 KUSE RURAL MUNICIPALITY	9	0	0	9	0	0	0	0
60703 JUNICHANDE RURAL MUNICIPALITY	0	0	0	0	0	0	0	0
60704 CHHEDAGAD MUNICIPALITY	6	0	0	6	0	0	0	0
60705 SHIVALAYA RURAL MUNICIPALITY	6	0	1	5	0	0	0	0
60706 BHERI MALIKA MUNICIPALITY	158	0	6	152	0	0	0	0
60707 NALAGAD MUNICIPALITY	0	0	0	0	0	0	0	0

1) NSIC stands for Nepal Standard Industrial Classification.

2) Includes "Not reported ", "Unknown" and so on.

Table 7-2 Number of Persons Engaged by Section of Industrial Classification, Kind of Business Place and Local Level.

District and Local Level	Section of NSIC ¹⁾							
	K							
	Financial and Insurance							
	Kind of Business Place							
	Total	Street Business	Home Business	Business Building	Traditional Market	Modern Shopping Mall + Exclusive Block or Building	Others	Not Stated ²⁾
Rukum West District	329	0	11	187	5	108	18	0
60801 AATHABISAKOT MUNICIPALITY	27	0	0	27	0	0	0	0
60802 SANIBHERI RURAL MUNICIPALITY	31	0	1	9	0	4	17	0
60803 BANPHIKOT RURAL MUNICIPALITY	3	0	0	3	0	0	0	0
60804 MUSIKOT MUNICIPALITY	198	0	2	111	1	83	1	0
60805 TRIBENI RURAL MUNICIPALITY	10	0	0	10	0	0	0	0
60806 CHAURJAHARI MUNICIPALITY	60	0	8	27	4	21	0	0
Salyan District	581	0	84	257	0	170	70	0
60901 DARMA RURAL MUNICIPALITY	24	0	2	0	0	0	22	0
60902 KUMAKH RURAL MUNICIPALITY	64	0	22	15	0	2	25	0
60903 BANAGAD KUPINDE MUNICIPALITY	40	0	4	29	0	0	7	0
60904 SHIDHA KUMAKHA RURAL MUNICIPALITY	41	0	41	0	0	0	0	0
60905 BAGACHOUR MUNICIPALITY	137	0	3	15	0	119	0	0
60906 CHHATRESHWORI RURAL MUNICIPALITY	7	0	4	3	0	0	0	0
60907 SHARADA MUNICIPALITY	182	0	8	148	0	23	3	0
60908 KALIMATI RURAL MUNICIPALITY	14	0	0	12	0	2	0	0
60909 TRIBENI RURAL MUNICIPALITY	47	0	0	34	0	0	13	0
60910 KAPURKOT RURAL MUNICIPALITY	25	0	0	1	0	24	0	0
Surkhet District	3,106	0	50	2,806	4	242	4	0
61001 SIMTA RURAL MUNICIPALITY	9	0	0	9	0	0	0	0
61002 CHINGAD RURAL MUNICIPALITY	4	0	0	4	0	0	0	0
61003 LEKABESHI MUNICIPALITY	48	0	0	38	0	10	0	0
61004 GURBHAKOT MUNICIPALITY	88	0	10	74	0	4	0	0
61005 BHERIGANGA MUNICIPALITY	110	0	10	69	4	27	0	0
61006 BIRENDRANAGAR MUNICIPALITY	2,771	0	27	2,548	0	192	4	0
61007 BARAHATAL RURAL MUNICIPALITY	7	0	0	7	0	0	0	0
61008 PANCHAPURI MUNICIPALITY	58	0	3	46	0	9	0	0
61009 CHAUKUNE RURAL MUNICIPALITY	11	0	0	11	0	0	0	0

1) NSIC stands for Nepal Standard Industrial Classification.

2) Includes "Not reported", "Unknown" and so on.

Table 7-2 Number of Persons Engaged by Section of Industrial Classification, Kind of Business Place and Local Level.

District and Local Level	Section of NSIC ¹⁾							
	P							
	Education							
	Kind of Business Place							
	Total	Street Business	Home Business	Business Building	Traditional Market	Modern Shopping Mall + Exclusive Block or Building	Others	Not Stated ²⁾
Karnali Province								
Total	28,518	0	846	2,899	6	24,632	114	21
Municipality	15,361	0	462	1,858	1	12,986	40	14
Rural Municipality	13,157	0	384	1,041	5	11,646	74	7
601 Dolpa								
Total	667	0	121	100	0	414	32	0
Municipality	415	0	105	6	0	272	32	0
Rural Municipality	252	0	16	94	0	142	0	0
602 Mugu								
Total	994	0	68	81	0	834	11	0
Municipality	342	0	5	53	0	284	0	0
Rural Municipality	652	0	63	28	0	550	11	0
603 Humla								
Total	1,084	0	18	175	0	874	17	0
Rural Municipality	1,084	0	18	175	0	874	17	0
604 Jumla								
Total	2,059	0	20	200	0	1,818	21	0
Municipality	533	0	0	125	0	408	0	0
Rural Municipality	1,526	0	20	75	0	1,410	21	0
605 Kalikot								
Total	2,299	0	17	38	0	2,243	1	0
Municipality	917	0	17	35	0	864	1	0
Rural Municipality	1,382	0	0	3	0	1,379	0	0

1) NSIC stands for Nepal Standard Industrial Classification.

2) Includes "Not reported", "Unknown" and so on.

Table 7-2 Number of Persons Engaged by Section of Industrial Classification, Kind of Business Place and Local Level.

District and Local Level	Section of NSIC ¹⁾							
	P							
	Education							
	Kind of Business Place							
	Total	Street Business	Home Business	Business Building	Traditional Market	Modern Shopping Mall + Exclusive Block or Building	Others	Not Stated ²⁾
606 Dailekh								
Total	4,200	0	112	229	1	3,850	1	7
Municipality	2,091	0	92	159	1	1,838	1	0
Rural Municipality	2,109	0	20	70	0	2,012	0	7
607 Jajarkot								
Total	2,824	0	51	223	0	2,550	0	0
Municipality	1,575	0	18	162	0	1,395	0	0
Rural Municipality	1,249	0	33	61	0	1,155	0	0
608 Rukum West								
Total	2,940	0	19	97	5	2,805	0	14
Municipality	1,764	0	19	86	0	1,645	0	14
Rural Municipality	1,176	0	0	11	5	1,160	0	0
609 Salyan								
Total	4,071	0	240	517	0	3,283	31	0
Municipality	1,911	0	32	329	0	1,544	6	0
Rural Municipality	2,160	0	208	188	0	1,739	25	0
610 Surkhet								
Total	7,380	0	180	1,239	0	5,961	0	0
Municipality	5,813	0	174	903	0	4,736	0	0
Rural Municipality	1,567	0	6	336	0	1,225	0	0

1) NSIC stands for Nepal Standard Industrial Classification.

2) Includes "Not reported ", "Unknown" and so on.

Table 7-2 Number of Persons Engaged by Section of Industrial Classification, Kind of Business Place and Local Level.

District and Local Level	Section of NSIC ¹⁾							
	P							
	Education							
	Kind of Business Place							
	Total	Street Business	Home Business	Business Building	Traditional Market	Modern Shopping Mall + Exclusive Block or Building	Others	Not Stated ²⁾
Dolpa District	667	0	121	100	0	414	32	0
60101 DOLPO BUDDHA RURAL MUNICIPALITY	41	0	0	0	0	41	0	0
60102 SHEY PHOKSUNDO RURAL MUNICIPALITY	62	0	0	56	0	6	0	0
60103 JAGADULLA RURAL MUNICIPALITY	48	0	0	26	0	22	0	0
60104 MUDKECHULA RURAL MUNICIPALITY	24	0	0	12	0	12	0	0
60105 TRIPURASUNDARI MUNICIPALITY	218	0	89	6	0	91	32	0
60106 THULIBHERI MUNICIPALITY	197	0	16	0	0	181	0	0
60107 KAIKE RURAL MUNICIPALITY	56	0	4	0	0	52	0	0
60108 CHHARKA TANGSONG RURAL MUNICIPALITY	21	0	12	0	0	9	0	0
Mugu District	994	0	68	81	0	834	11	0
60201 MUGUMAKARMAROG RURAL MUNICIPALITY	90	0	0	0	0	90	0	0
60202 CHHAYANATH RARA MUNICIPALITY	342	0	5	53	0	284	0	0
60203 SORU RURAL MUNICIPALITY	244	0	0	6	0	232	6	0
60204 KHATYAD RURAL MUNICIPALITY	318	0	63	22	0	228	5	0
Humla District	1,084	0	18	175	0	874	17	0
60301 CHANKHELI RURAL MUNICIPALITY	145	0	0	37	0	91	17	0
60302 KHARPUNATH RURAL MUNICIPALITY	133	0	0	12	0	121	0	0
60303 SIMKOT RURAL MUNICIPALITY	233	0	17	5	0	211	0	0
60304 NAMKHA RURAL MUNICIPALITY	73	0	0	29	0	44	0	0
60305 SARKEGAD RURAL MUNICIPALITY	194	0	0	75	0	119	0	0
60306 ADANCHULI RURAL MUNICIPALITY	164	0	1	11	0	152	0	0
60307 TANJAKOT RURAL MUNICIPALITY	142	0	0	6	0	136	0	0
Jumla District	2,059	0	20	200	0	1,818	21	0
60401 PATARASI RURAL MUNICIPALITY	243	0	0	12	0	210	21	0
60402 KANAKA SUNDARI RURAL MUNICIPALITY	221	0	0	3	0	218	0	0
60403 SINJA RURAL MUNICIPALITY	236	0	14	19	0	203	0	0
60404 CHANDANNATH MUNICIPALITY	533	0	0	125	0	408	0	0
60405 GUTHICHAUR RURAL MUNICIPALITY	114	0	0	0	0	114	0	0
60406 TATOPANI RURAL MUNICIPALITY	273	0	0	12	0	261	0	0
60407 TILA RURAL MUNICIPALITY	254	0	6	6	0	242	0	0
60408 HIMA RURAL MUNICIPALITY	185	0	0	23	0	162	0	0
Kalikot District	2,299	0	17	38	0	2,243	1	0
60501 PALATA RURAL MUNICIPALITY	208	0	0	0	0	208	0	0
60502 PACHAL JHARANA RURAL MUNICIPALITY	216	0	0	0	0	216	0	0
60503 RASKOT MUNICIPALITY	230	0	0	0	0	230	0	0
60504 SANNI TRIBENI RURAL MUNICIPALITY	238	0	0	0	0	238	0	0
60505 NARAHARINATH RURAL MUNICIPALITY	367	0	0	3	0	364	0	0
60506 KHANDACHAKRA MUNICIPALITY	391	0	17	35	0	339	0	0
60507 TILAGUPHA MUNICIPALITY	296	0	0	0	0	295	1	0
60508 MAHAWAI RURAL MUNICIPALITY	144	0	0	0	0	144	0	0
60509 SHUVA KALIKA RURAL MUNICIPALITY	209	0	0	0	0	209	0	0
Dailekh District	4,200	0	112	229	1	3,850	1	7
60601 NAUMULE RURAL MUNICIPALITY	317	0	10	10	0	297	0	0
60602 MAHABU RURAL MUNICIPALITY	297	0	0	11	0	286	0	0
60603 BHAIKABI RURAL MUNICIPALITY	318	0	0	12	0	306	0	0
60604 THANTIKANDH RURAL MUNICIPALITY	259	0	1	1	0	257	0	0
60605 AATHBIS MUNICIPALITY	460	0	0	2	0	457	1	0
60606 CHAMUNDA BINDRASAINI MUNICIPALITY	433	0	8	7	0	418	0	0
60607 DULLU MUNICIPALITY	601	0	0	59	0	542	0	0
60608 NARAYAN MUNICIPALITY	597	0	84	91	1	421	0	0
60609 BHAGAWATIMAI RURAL MUNICIPALITY	268	0	0	10	0	258	0	0
60610 DUNGESHWOR RURAL MUNICIPALITY	268	0	1	26	0	241	0	0
60611 GURANS RURAL MUNICIPALITY	382	0	8	0	0	367	0	7
Jajarkot District	2,824	0	51	223	0	2,550	0	0
60701 BAREKOT RURAL MUNICIPALITY	351	0	33	47	0	271	0	0
60702 KUSE RURAL MUNICIPALITY	306	0	0	0	0	306	0	0
60703 JUNICHANDE RURAL MUNICIPALITY	321	0	0	12	0	309	0	0
60704 CHHEDAGAD MUNICIPALITY	626	0	0	14	0	612	0	0
60705 SHIVALAYA RURAL MUNICIPALITY	271	0	0	2	0	269	0	0
60706 BHERI MALIKA MUNICIPALITY	582	0	17	122	0	443	0	0
60707 NALAGAD MUNICIPALITY	367	0	1	26	0	340	0	0

1) NSIC stands for Nepal Standard Industrial Classification.

2) Includes "Not reported ", "Unknown" and so on.

Table 7-2 Number of Persons Engaged by Section of Industrial Classification, Kind of Business Place and Local Level.

District and Local Level	Section of NSIC ¹⁾							
	P							
	Education							
	Kind of Business Place							
	Total	Street Business	Home Business	Business Building	Traditional Market	Modern Shopping Mall + Exclusive Block or Building	Others	Not Stated ²⁾
Rukum West District	2,940	0	19	97	5	2,805	0	14
60801 AATHABISAKOT MUNICIPALITY	409	0	8	10	0	377	0	14
60802 SANIBHERI RURAL MUNICIPALITY	400	0	0	2	4	394	0	0
60803 BANPHIKOT RURAL MUNICIPALITY	389	0	0	0	0	389	0	0
60804 MUSIKOT MUNICIPALITY	864	0	11	75	0	778	0	0
60805 TRIBENI RURAL MUNICIPALITY	387	0	0	9	1	377	0	0
60806 CHAURJAHARI MUNICIPALITY	491	0	0	1	0	490	0	0
Salyan District	4,071	0	240	517	0	3,283	31	0
60901 DARMA RURAL MUNICIPALITY	333	0	0	0	0	333	0	0
60902 KUMAKH RURAL MUNICIPALITY	396	0	0	0	0	396	0	0
60903 BANAGAD KUPINDE MUNICIPALITY	467	0	0	57	0	410	0	0
60904 SHIDHA KUMAKHA RURAL MUNICIPALITY	217	0	208	5	0	4	0	0
60905 BAGACHOUR MUNICIPALITY	691	0	28	125	0	538	0	0
60906 CHHATRESHWORI RURAL MUNICIPALITY	356	0	0	18	0	329	9	0
60907 SHARADA MUNICIPALITY	753	0	4	147	0	596	6	0
60908 KALIMATI RURAL MUNICIPALITY	322	0	0	50	0	256	16	0
60909 TRIBENI RURAL MUNICIPALITY	292	0	0	115	0	177	0	0
60910 KAPURKOT RURAL MUNICIPALITY	244	0	0	0	0	244	0	0
Surkhet District	7,380	0	180	1,239	0	5,961	0	0
61001 SIMTA RURAL MUNICIPALITY	473	0	0	69	0	404	0	0
61002 CHINGAD RURAL MUNICIPALITY	268	0	0	38	0	230	0	0
61003 LEKABESHI MUNICIPALITY	510	0	0	120	0	390	0	0
61004 GURBHAKOT MUNICIPALITY	809	0	52	31	0	726	0	0
61005 BHERIGANGA MUNICIPALITY	664	0	18	149	0	497	0	0
61006 BIRENDRANAGAR MUNICIPALITY	3,261	0	30	594	0	2,637	0	0
61007 BARAHATAL RURAL MUNICIPALITY	417	0	0	22	0	395	0	0
61008 PANCHAPURI MUNICIPALITY	569	0	74	9	0	486	0	0
61009 CHAUKUNE RURAL MUNICIPALITY	409	0	6	207	0	196	0	0

1) NSIC stands for Nepal Standard Industrial Classification.

2) Includes "Not reported", "Unknown" and so on.

Table 7-2 Number of Persons Engaged by Section of Industrial Classification, Kind of Business Place and Local Level.

District and Local Level	Section of NSIC ¹⁾							
	Q							
	Human Health and Social Work							
	Kind of Business Place							
	Total	Street Business	Home Business	Business Building	Traditional Market	Modern Shopping Mall + Exclusive Block or Building	Others	Not Stated ²⁾
Karnali Province								
Total	5,997	0	1,106	1,354	7	3,023	505	2
Municipality	2,776	0	397	764	4	1,590	20	1
Rural Municipality	3,221	0	709	590	3	1,433	485	1
601 Dolpa								
Total	144	0	41	92	0	11	0	0
Municipality	75	0	25	50	0	0	0	0
Rural Municipality	69	0	16	42	0	11	0	0
602 Mugu								
Total	542	0	367	84	0	90	1	0
Municipality	128	0	62	54	0	11	1	0
Rural Municipality	414	0	305	30	0	79	0	0
603 Humla								
Total	611	0	10	176	0	224	201	0
Rural Municipality	611	0	10	176	0	224	201	0
604 Jumla								
Total	537	0	43	46	2	396	50	0
Municipality	232	0	2	9	0	220	1	0
Rural Municipality	305	0	41	37	2	176	49	0
605 Kalikot								
Total	375	0	49	36	0	290	0	0
Municipality	134	0	23	8	0	103	0	0
Rural Municipality	241	0	26	28	0	187	0	0

1) NSIC stands for Nepal Standard Industrial Classification.

2) Includes "Not reported ", "Unknown" and so on.

Table 7-2 Number of Persons Engaged by Section of Industrial Classification, Kind of Business Place and Local Level.

District and Local Level	Section of NSIC ¹⁾							
	Q							
	Human Health and Social Work							
	Kind of Business Place							
	Total	Street Business	Home Business	Business Building	Traditional Market	Modern Shopping Mall + Exclusive Block or Building	Others	Not Stated ²⁾
606 Dailekh								
Total	796	0	75	142	4	499	74	2
Municipality	370	0	49	67	4	242	7	1
Rural Municipality	426	0	26	75	0	257	67	1
607 Jajarkot								
Total	343	0	13	59	0	271	0	0
Municipality	189	0	4	40	0	145	0	0
Rural Municipality	154	0	9	19	0	126	0	0
608 Rukum West								
Total	492	0	24	104	1	348	15	0
Municipality	358	0	10	79	0	267	2	0
Rural Municipality	134	0	14	25	1	81	13	0
609 Salyan								
Total	1,035	0	321	245	0	314	155	0
Municipality	417	0	102	154	0	158	3	0
Rural Municipality	618	0	219	91	0	156	152	0
610 Surkhet								
Total	1,122	0	163	370	0	580	9	0
Municipality	873	0	120	303	0	444	6	0
Rural Municipality	249	0	43	67	0	136	3	0

1) NSIC stands for Nepal Standard Industrial Classification.

2) Includes "Not reported ", "Unknown" and so on.

Table 7-2 Number of Persons Engaged by Section of Industrial Classification, Kind of Business Place and Local Level.

District and Local Level	Section of NSIC ¹⁾							
	Q							
	Human Health and Social Work							
	Kind of Business Place							
	Total	Street Business	Home Business	Business Building	Traditional Market	Modern Shopping Mall + Exclusive Block or Building	Others	Not Stated ²⁾
Dolpa District	144	0	41	92	0	11	0	0
60101 DOLPO BUDDHA RURAL MUNICIPALITY	0	0	0	0	0	0	0	0
60102 SHEY PHOKSUNDO RURAL MUNICIPALITY	14	0	3	11	0	0	0	0
60103 JAGADULLA RURAL MUNICIPALITY	12	0	0	12	0	0	0	0
60104 MUDKECHULA RURAL MUNICIPALITY	23	0	4	19	0	0	0	0
60105 TRIPURASUNDARI MUNICIPALITY	36	0	18	18	0	0	0	0
60106 THULIBHERI MUNICIPALITY	39	0	7	32	0	0	0	0
60107 KAIKE RURAL MUNICIPALITY	16	0	5	0	0	11	0	0
60108 CHHARKA TANGSONG RURAL MUNICIPALITY	4	0	4	0	0	0	0	0
Mugu District	542	0	367	84	0	90	1	0
60201 MUGUMAKARMAROG RURAL MUNICIPALITY	29	0	0	0	0	29	0	0
60202 CHHAYANATH RARA MUNICIPALITY	128	0	62	54	0	11	1	0
60203 SORU RURAL MUNICIPALITY	41	0	5	5	0	31	0	0
60204 KHATYAD RURAL MUNICIPALITY	344	0	300	25	0	19	0	0
Humla District	611	0	10	176	0	224	201	0
60301 CHANKHELI RURAL MUNICIPALITY	39	0	0	33	0	6	0	0
60302 KHARPUNATH RURAL MUNICIPALITY	44	0	0	26	0	18	0	0
60303 SIMKOT RURAL MUNICIPALITY	79	0	2	44	0	33	0	0
60304 NAMKHA RURAL MUNICIPALITY	23	0	0	17	0	6	0	0
60305 SARKEGAD RURAL MUNICIPALITY	72	0	3	52	0	17	0	0
60306 ADANCHULI RURAL MUNICIPALITY	335	0	3	3	0	128	201	0
60307 TANJAKOT RURAL MUNICIPALITY	19	0	2	1	0	16	0	0
Jumla District	537	0	43	46	2	396	50	0
60401 PATARASI RURAL MUNICIPALITY	42	0	13	3	0	26	0	0
60402 KANAKA SUNDARI RURAL MUNICIPALITY	82	0	3	7	0	37	35	0
60403 SINJA RURAL MUNICIPALITY	26	0	0	8	0	18	0	0
60404 CHANDANNATH MUNICIPALITY	232	0	2	9	0	220	1	0
60405 GUTHICHAUR RURAL MUNICIPALITY	32	0	0	0	0	24	8	0
60406 TATOPANI RURAL MUNICIPALITY	40	0	9	11	0	19	1	0
60407 TILA RURAL MUNICIPALITY	50	0	15	1	2	27	5	0
60408 HIMA RURAL MUNICIPALITY	33	0	1	7	0	25	0	0
Kalikot District	375	0	49	36	0	290	0	0
60501 PALATA RURAL MUNICIPALITY	40	0	5	10	0	25	0	0
60502 PACHAL JHARANA RURAL MUNICIPALITY	48	0	9	3	0	36	0	0
60503 RASKOT MUNICIPALITY	38	0	7	2	0	29	0	0
60504 SANNA TRIBENI RURAL MUNICIPALITY	26	0	1	0	0	25	0	0
60505 NARAHARINATH RURAL MUNICIPALITY	50	0	7	3	0	40	0	0
60506 KHANDACHAKRA MUNICIPALITY	51	0	9	3	0	39	0	0
60507 TILAGUPHA MUNICIPALITY	45	0	7	3	0	35	0	0
60508 MAHAWAI RURAL MUNICIPALITY	36	0	0	2	0	34	0	0
60509 SHUVA KALIKA RURAL MUNICIPALITY	41	0	4	10	0	27	0	0
Dailekh District	796	0	75	142	4	499	74	2
60601 NAUMULE RURAL MUNICIPALITY	69	0	9	7	0	53	0	0
60602 MAHABU RURAL MUNICIPALITY	62	0	3	3	0	43	13	0
60603 BHAIKABI RURAL MUNICIPALITY	35	0	1	4	0	30	0	0
60604 THANTIKANDH RURAL MUNICIPALITY	61	0	3	12	0	43	2	1
60605 AATHBIS MUNICIPALITY	62	0	4	7	0	51	0	0
60606 CHAMUNDA BINDRASAINI MUNICIPALITY	36	0	18	0	0	18	0	0
60607 DULLU MUNICIPALITY	126	0	14	12	0	95	4	1
60608 NARAYAN MUNICIPALITY	146	0	13	48	4	78	3	0
60609 BHAGAWATIMAI RURAL MUNICIPALITY	58	0	0	32	0	15	11	0
60610 DUNGESHWOR RURAL MUNICIPALITY	61	0	1	17	0	18	25	0
60611 GURANS RURAL MUNICIPALITY	80	0	9	0	0	55	16	0
Jajarkot District	343	0	13	59	0	271	0	0
60701 BAREKOT RURAL MUNICIPALITY	54	0	5	7	0	42	0	0
60702 KUSE RURAL MUNICIPALITY	40	0	4	1	0	35	0	0
60703 JUNICHANDE RURAL MUNICIPALITY	34	0	0	0	0	34	0	0
60704 CHHEDAGAD MUNICIPALITY	58	0	0	9	0	49	0	0
60705 SHIVALAYA RURAL MUNICIPALITY	26	0	0	11	0	15	0	0
60706 BHERI MALIKA MUNICIPALITY	81	0	4	22	0	55	0	0
60707 NALAGAD MUNICIPALITY	50	0	0	9	0	41	0	0

1) NSIC stands for Nepal Standard Industrial Classification.

2) Includes "Not reported ", "Unknown" and so on.

Table 7-2 Number of Persons Engaged by Section of Industrial Classification, Kind of Business Place and Local Level.

District and Local Level	Section of NSIC ¹⁾							
	Q							
	Human Health and Social Work							
	Kind of Business Place							
	Total	Street Business	Home Business	Business Building	Traditional Market	Modern Shopping Mall + Exclusive Block or Building	Others	Not Stated ²⁾
Rukum West District	492	0	24	104	1	348	15	0
60801 AATHABISAKOT MUNICIPALITY	42	0	2	15	0	24	1	0
60802 SANIBHERI RURAL MUNICIPALITY	50	0	5	17	1	21	6	0
60803 BANPHIKOT RURAL MUNICIPALITY	48	0	6	6	0	33	3	0
60804 MUSIKOT MUNICIPALITY	177	0	3	58	0	115	1	0
60805 TRIBENI RURAL MUNICIPALITY	36	0	3	2	0	27	4	0
60806 CHAURJAHARI MUNICIPALITY	139	0	5	6	0	128	0	0
Salyan District	1,035	0	321	245	0	314	155	0
60901 DARMA RURAL MUNICIPALITY	38	0	0	11	0	27	0	0
60902 KUMAKH RURAL MUNICIPALITY	372	0	167	16	0	42	147	0
60903 BANAGAD KUPINDE MUNICIPALITY	49	0	2	18	0	29	0	0
60904 SHIDHA KUMAKHA RURAL MUNICIPALITY	19	0	18	0	0	0	1	0
60905 BAGACHOUR MUNICIPALITY	174	0	68	42	0	64	0	0
60906 CHHATRESHWORI RURAL MUNICIPALITY	55	0	13	16	0	22	4	0
60907 SHARADA MUNICIPALITY	194	0	32	94	0	65	3	0
60908 KALIMATI RURAL MUNICIPALITY	37	0	4	11	0	22	0	0
60909 TRIBENI RURAL MUNICIPALITY	44	0	2	24	0	18	0	0
60910 KAPURKOT RURAL MUNICIPALITY	53	0	15	13	0	25	0	0
Surkhet District	1,122	0	163	370	0	580	9	0
61001 SIMTA RURAL MUNICIPALITY	57	0	2	14	0	41	0	0
61002 CHINGAD RURAL MUNICIPALITY	52	0	10	11	0	31	0	0
61003 LEKABESHI MUNICIPALITY	52	0	0	31	0	21	0	0
61004 GURBHAKOT MUNICIPALITY	126	0	4	36	0	86	0	0
61005 BHERIGANGA MUNICIPALITY	82	0	15	40	0	24	3	0
61006 BIRENDRANAGAR MUNICIPALITY	537	0	96	163	0	275	3	0
61007 BARAHATAL RURAL MUNICIPALITY	85	0	21	20	0	41	3	0
61008 PANCHAPURI MUNICIPALITY	76	0	5	33	0	38	0	0
61009 CHAUKUNE RURAL MUNICIPALITY	55	0	10	22	0	23	0	0

1) NSIC stands for Nepal Standard Industrial Classification.

2) Includes "Not reported", "Unknown" and so on.

Table 7-2 Number of Persons Engaged by Section of Industrial Classification, Kind of Business Place and Local Level.

District and Local Level	Section of NSIC ¹⁾							
	L+M+N+R+S							
	Real Estate, Professional & Scientific Activities, Administrative Services, Arts & Entertainment, Other Services							
	Kind of Business Place							
	Total	Street Business	Home Business	Business Building	Traditional Market	Modern Shopping Mall + Exclusive Block or Building	Others	Not Stated ²⁾
Karnali Province								
Total	7,488	28	1,786	4,281	163	521	700	9
Municipality	5,369	21	901	3,555	121	359	407	5
Rural Municipality	2,119	7	885	726	42	162	293	4
601 Dolpa								
Total	558	0	504	49	1	3	1	0
Municipality	127	0	111	11	1	3	1	0
Rural Municipality	431	0	393	38	0	0	0	0
602 Mugu								
Total	672	0	361	213	0	84	14	0
Municipality	393	0	224	133	0	22	14	0
Rural Municipality	279	0	137	80	0	62	0	0
603 Humla								
Total	384	3	92	172	0	44	73	0
Rural Municipality	384	3	92	172	0	44	73	0
604 Jumla								
Total	528	4	51	305	6	16	146	0
Municipality	332	4	17	266	0	7	38	0
Rural Municipality	196	0	34	39	6	9	108	0
605 Kalikot								
Total	468	0	54	379	2	3	30	0
Municipality	389	0	49	322	2	3	13	0
Rural Municipality	79	0	5	57	0	0	17	0

1) NSIC stands for Nepal Standard Industrial Classification.

2) Includes "Not reported", "Unknown" and so on.

Table 7-2 Number of Persons Engaged by Section of Industrial Classification, Kind of Business Place and Local Level.

District and Local Level	Section of NSIC ¹⁾							
	L+M+N+R+S							
	Real Estate, Professional & Scientific Activities, Administrative Services, Arts & Entertainment, Other Services							
	Kind of Business Place							
	Total	Street Business	Home Business	Business Building	Traditional Market	Modern Shopping Mall + Exclusive Block or Building	Others	Not Stated ²⁾
606 Dailekh								
Total	707	4	206	392	5	40	51	9
Municipality	496	4	146	302	4	18	17	5
Rural Municipality	211	0	60	90	1	22	34	4
607 Jajarkot								
Total	465	0	98	344	9	0	14	0
Municipality	423	0	85	316	9	0	13	0
Rural Municipality	42	0	13	28	0	0	1	0
608 Rukum West								
Total	688	2	25	329	76	2	254	0
Municipality	607	2	13	291	52	2	247	0
Rural Municipality	81	0	12	38	24	0	7	0
609 Salyan								
Total	879	2	214	518	30	66	49	0
Municipality	595	0	115	411	19	42	8	0
Rural Municipality	284	2	99	107	11	24	41	0
610 Surkhet								
Total	2,139	13	181	1,580	34	263	68	0
Municipality	2,007	11	141	1,503	34	262	56	0
Rural Municipality	132	2	40	77	0	1	12	0

1) NSIC stands for Nepal Standard Industrial Classification.

2) Includes "Not reported ", "Unknown" and so on.

Table 7-2 Number of Persons Engaged by Section of Industrial Classification, Kind of Business Place and Local Level.

District and Local Level	Section of NSIC ¹⁾							
	L+M+N+R+S							
	Real Estate, Professional & Scientific Activities, Administrative Services, Arts & Entertainment, Other Services							
	Kind of Business Place							
	Total	Street Business	Home Business	Business Building	Traditional Market	Modern Shopping Mall + Exclusive Block or Building	Others	Not Stated ²⁾
Dolpa District	558	0	504	49	1	3	1	0
60101 DOLPO BUDDHA RURAL MUNICIPALITY	0	0	0	0	0	0	0	0
60102 SHEY PHOKSUNDO RURAL MUNICIPALITY	403	0	370	33	0	0	0	0
60103 JAGADULLA RURAL MUNICIPALITY	7	0	7	0	0	0	0	0
60104 MUDKECHULA RURAL MUNICIPALITY	5	0	0	5	0	0	0	0
60105 TRIPURASUNDARI MUNICIPALITY	7	0	5	0	1	0	1	0
60106 THULIBHERI MUNICIPALITY	120	0	106	11	0	3	0	0
60107 KAIKE RURAL MUNICIPALITY	6	0	6	0	0	0	0	0
60108 CHHARKA TANGSONG RURAL MUNICIPALITY	10	0	10	0	0	0	0	0
Mugu District	672	0	361	213	0	84	14	0
60201 MUGUMAKARMAROG RURAL MUNICIPALITY	63	0	2	0	0	61	0	0
60202 CHHAYANATH RARA MUNICIPALITY	393	0	224	133	0	22	14	0
60203 SORU RURAL MUNICIPALITY	80	0	53	26	0	1	0	0
60204 KHATYAD RURAL MUNICIPALITY	136	0	82	54	0	0	0	0
Humla District	384	3	92	172	0	44	73	0
60301 CHANKHELI RURAL MUNICIPALITY	9	0	7	2	0	0	0	0
60302 KHARPUNATH RURAL MUNICIPALITY	13	0	0	12	0	1	0	0
60303 SIMKOT RURAL MUNICIPALITY	239	2	11	153	0	31	42	0
60304 NAMKHA RURAL MUNICIPALITY	33	0	13	0	0	9	11	0
60305 SARKEGAD RURAL MUNICIPALITY	4	0	4	0	0	0	0	0
60306 ADANCHULI RURAL MUNICIPALITY	75	1	53	1	0	0	20	0
60307 TANJAKOT RURAL MUNICIPALITY	11	0	4	4	0	3	0	0
Jumla District	528	4	51	305	6	16	146	0
60401 PATARASI RURAL MUNICIPALITY	23	0	5	8	0	5	5	0
60402 KANAKA SUNDARI RURAL MUNICIPALITY	40	0	9	5	0	2	24	0
60403 SINJA RURAL MUNICIPALITY	56	0	4	3	0	2	47	0
60404 CHANDANNATH MUNICIPALITY	332	4	17	266	0	7	38	0
60405 GUTHICHAUR RURAL MUNICIPALITY	8	0	0	0	0	0	8	0
60406 TATOPANI RURAL MUNICIPALITY	22	0	2	1	0	0	19	0
60407 TILA RURAL MUNICIPALITY	44	0	13	21	6	0	4	0
60408 HIMA RURAL MUNICIPALITY	3	0	1	1	0	0	1	0
Kalikot District	468	0	54	379	2	3	30	0
60501 PALATA RURAL MUNICIPALITY	28	0	2	12	0	0	14	0
60502 PACHAL JHARANA RURAL MUNICIPALITY	19	0	0	19	0	0	0	0
60503 RASKOT MUNICIPALITY	29	0	14	13	2	0	0	0
60504 SANNI TRIBENI RURAL MUNICIPALITY	9	0	1	7	0	0	1	0
60505 NARAHARINATH RURAL MUNICIPALITY	12	0	2	10	0	0	0	0
60506 KHANDACHAKRA MUNICIPALITY	330	0	23	297	0	3	7	0
60507 TILAGUPHA MUNICIPALITY	30	0	12	12	0	0	6	0
60508 MAHAWAI RURAL MUNICIPALITY	4	0	0	4	0	0	0	0
60509 SHUVA KALIKA RURAL MUNICIPALITY	7	0	0	5	0	0	2	0
Dailekh District	707	4	206	392	5	40	51	9
60601 NAUMULE RURAL MUNICIPALITY	26	0	9	17	0	0	0	0
60602 MAHABU RURAL MUNICIPALITY	35	0	7	10	0	0	18	0
60603 BHAIKABI RURAL MUNICIPALITY	15	0	4	5	0	6	0	0
60604 THANTIKANDH RURAL MUNICIPALITY	4	0	2	2	0	0	0	0
60605 AATHBIS MUNICIPALITY	25	4	3	10	0	6	2	0
60606 CHAMUNDA BINDRASAINI MUNICIPALITY	33	0	21	7	0	3	0	2
60607 DULLU MUNICIPALITY	92	0	25	53	0	9	2	3
60608 NARAYAN MUNICIPALITY	346	0	97	232	4	0	13	0
60609 BHAGAWATIMAI RURAL MUNICIPALITY	22	0	6	5	0	1	10	0
60610 DUNGESHWOR RURAL MUNICIPALITY	60	0	21	37	0	0	1	1
60611 GURANS RURAL MUNICIPALITY	49	0	11	14	1	15	5	3
Jajarkot District	465	0	98	344	9	0	14	0
60701 BAREKOT RURAL MUNICIPALITY	4	0	1	3	0	0	0	0
60702 KUSE RURAL MUNICIPALITY	19	0	1	17	0	0	1	0
60703 JUNICHANDE RURAL MUNICIPALITY	9	0	7	2	0	0	0	0
60704 CHHEDAGAD MUNICIPALITY	37	0	18	18	0	0	1	0
60705 SHIVALAYA RURAL MUNICIPALITY	10	0	4	6	0	0	0	0
60706 BHERI MALIKA MUNICIPALITY	364	0	54	292	8	0	10	0
60707 NALAGAD MUNICIPALITY	22	0	13	6	1	0	2	0

1) NSIC stands for Nepal Standard Industrial Classification.

2) Includes "Not reported ", "Unknown" and so on.

Table 7-2 Number of Persons Engaged by Section of Industrial Classification, Kind of Business Place and Local Level.

District and Local Level	Section of NSIC ¹⁾							
	L+M+N+R+S							
	Real Estate, Professional & Scientific Activities, Administrative Services, Arts & Entertainment, Other Services							
	Kind of Business Place							
Total	Street Business	Home Business	Business Building	Traditional Market	Modern Shopping Mall + Exclusive Block or Building	Others	Not Stated ²⁾	
Rukum West District	688	2	25	329	76	2	254	0
60801 AATHABISAKOT MUNICIPALITY	53	1	3	20	29	0	0	0
60802 SANIBHERI RURAL MUNICIPALITY	26	0	4	14	2	0	6	0
60803 BANPHIKOT RURAL MUNICIPALITY	24	0	1	19	4	0	0	0
60804 MUSIKOT MUNICIPALITY	515	1	7	236	22	2	247	0
60805 TRIBENI RURAL MUNICIPALITY	31	0	7	5	18	0	1	0
60806 CHAURJAHARI MUNICIPALITY	39	0	3	35	1	0	0	0
Salyan District	879	2	214	518	30	66	49	0
60901 DARMA RURAL MUNICIPALITY	30	0	0	22	8	0	0	0
60902 KUMAKH RURAL MUNICIPALITY	76	0	22	8	0	16	30	0
60903 BANAGAD KUPINDE MUNICIPALITY	14	0	6	5	1	2	0	0
60904 SHIDHA KUMAKHA RURAL MUNICIPALITY	42	0	42	0	0	0	0	0
60905 BAGACHOUR MUNICIPALITY	181	0	84	70	17	10	0	0
60906 CHHATRESHWORI RURAL MUNICIPALITY	33	0	24	1	2	6	0	0
60907 SHARADA MUNICIPALITY	400	0	25	336	1	30	8	0
60908 KALIMATI RURAL MUNICIPALITY	65	2	5	45	1	1	11	0
60909 TRIBENI RURAL MUNICIPALITY	24	0	5	18	0	1	0	0
60910 KAPURKOT RURAL MUNICIPALITY	14	0	1	13	0	0	0	0
Surkhet District	2,139	13	181	1,580	34	263	68	0
61001 SIMTA RURAL MUNICIPALITY	38	1	3	34	0	0	0	0
61002 CHINGAD RURAL MUNICIPALITY	17	1	8	5	0	1	2	0
61003 LEKABESHI MUNICIPALITY	67	0	8	45	0	14	0	0
61004 GURBHAKOT MUNICIPALITY	118	1	17	68	16	0	16	0
61005 BHERIGANGA MUNICIPALITY	130	3	16	81	9	12	9	0
61006 BIRENDRANAGAR MUNICIPALITY	1,646	7	90	1,275	9	236	29	0
61007 BARAHATAL RURAL MUNICIPALITY	36	0	14	16	0	0	6	0
61008 PANCHAPURI MUNICIPALITY	46	0	10	34	0	0	2	0
61009 CHAUKUNE RURAL MUNICIPALITY	41	0	15	22	0	0	4	0

1) NSIC stands for Nepal Standard Industrial Classification.

2) Includes "Not reported", "Unknown" and so on.

Table 8-1 Number of Establishments by Section of Industrial Classification, Area of Business Place and Local Level

District and Local Level	Section of NSIC ¹⁾					
	Total ²⁾					
	Area of Business Place (Building/Room)					
	Total ³⁾	Less than 100 Ft2	100 to 299 Ft2	300 to 499 Ft2	500Ft2 and above	Not Stated ⁴⁾
Karnali Province						
Total	39,777	10,127	18,970	4,086	6,552	42
Municipality	23,031	5,016	11,696	2,533	3,770	16
Rural Municipality	16,746	5,111	7,274	1,553	2,782	26
601 Dolpa						
Total	614	246	178	61	129	0
Municipality	267	129	102	21	15	0
Rural Municipality	347	117	76	40	114	0
602 Mugu						
Total	1,768	346	776	320	326	0
Municipality	837	129	412	172	124	0
Rural Municipality	931	217	364	148	202	0
603 Humla						
Total	1,949	777	731	200	240	1
Rural Municipality	1,949	777	731	200	240	1
604 Jumla						
Total	2,866	905	1,301	281	369	10
Municipality	1,025	266	501	116	140	2
Rural Municipality	1,841	639	800	165	229	8
605 Kalikot						
Total	3,323	905	1,588	246	584	0
Municipality	1,574	364	897	117	196	0
Rural Municipality	1,749	541	691	129	388	0

1) NSIC stands for Nepal Standard Industrial Classification.

2) Establishments which belong to Section O, T, or U of NSIC are not surveyed.

3) Establishments only answered "BP4.1 Building/room occupied area using for Business is 1:Yes".

4) Includes "Not reported ", "Unknown" and so on.

Table 8-1 Number of Establishments by Section of Industrial Classification, Area of Business Place and Local Level

District and Local Level	Section of NSIC ¹⁾					
	Total ²⁾					
	Area of Business Place (Building/Room)					
	Total ³⁾	Less than 100 Ft2	100 to 299 Ft2	300 to 499 Ft2	500Ft2 and above	Not Stated ⁴⁾
606 Dailekh						
Total	5,856	1,451	2,886	674	835	10
Municipality	3,063	721	1,503	427	409	3
Rural Municipality	2,793	730	1,383	247	426	7
607 Jajarkot						
Total	3,217	1,352	1,156	261	442	6
Municipality	2,028	786	806	167	264	5
Rural Municipality	1,189	566	350	94	178	1
608 Rukum West						
Total	3,785	659	1,721	471	927	7
Municipality	2,574	421	1,186	335	631	1
Rural Municipality	1,211	238	535	136	296	6
609 Salyan						
Total	6,045	1,855	2,672	473	1,042	3
Municipality	3,164	836	1,425	267	636	0
Rural Municipality	2,881	1,019	1,247	206	406	3
610 Surkhet						
Total	10,354	1,631	5,961	1,099	1,658	5
Municipality	8,499	1,364	4,864	911	1,355	5
Rural Municipality	1,855	267	1,097	188	303	0

1) NSIC stands for Nepal Standard Industrial Classification.

2) Establishments which belong to Section O, T, or U of NSIC are not surveyed.

3) Establishments only answered "BP4.1 Building/room occupied area using for Business is 1:Yes".

4) Includes "Not reported", "Unknown" and so on.

Table 8-1 Number of Establishments by Section of Industrial Classification, Area of Business Place and Local Level

District and Local Level	Section of NSIC ¹⁾					
	Total ²⁾					
	Area of Business Place (Building/Room)					
	Total ³⁾	Less than 100 Ft2	100 to 299 Ft2	300 to 499 Ft2	500Ft2 and above	Not Stated ⁴⁾
Dolpa District	614	246	178	61	129	0
60101 DOLPO BUDDHA RURAL MUNICIPALITY	80	4	10	2	64	0
60102 SHEY PHOKSUNDO RURAL MUNICIPALITY	78	67	2	8	1	0
60103 JAGADULLA RURAL MUNICIPALITY	48	20	12	9	7	0
60104 MUDKECHULA RURAL MUNICIPALITY	62	26	28	2	6	0
60105 TRIPURASUNDARI MUNICIPALITY	226	96	100	19	11	0
60106 THULIBHERI MUNICIPALITY	41	33	2	2	4	0
60107 KAIKE RURAL MUNICIPALITY	48	0	12	5	31	0
60108 CHHARKA TANGSONG RURAL MUNICIPALITY	31	0	12	14	5	0
Mugu District	1,768	346	776	320	326	0
60201 MUGUMAKARMAROG RURAL MUNICIPALITY	125	5	24	21	75	0
60202 CHHAYANATH RARA MUNICIPALITY	837	129	412	172	124	0
60203 SORU RURAL MUNICIPALITY	351	143	128	27	53	0
60204 KHATYAD RURAL MUNICIPALITY	455	69	212	100	74	0
Humla District	1,949	777	731	200	240	1
60301 CHANKHELI RURAL MUNICIPALITY	296	138	110	18	30	0
60302 KHARPUNATH RURAL MUNICIPALITY	291	92	147	24	28	0
60303 SIMKOT RURAL MUNICIPALITY	531	171	221	69	70	0
60304 NAMKHA RURAL MUNICIPALITY	181	10	93	43	35	0
60305 SARKEGAD RURAL MUNICIPALITY	263	180	39	24	19	1
60306 ADANCHULI RURAL MUNICIPALITY	239	120	77	24	26	0
60307 TANJAKOT RURAL MUNICIPALITY	148	66	44	6	32	0
Jumla District	2,866	905	1,301	281	369	10
60401 PATARASI RURAL MUNICIPALITY	298	70	148	32	48	0
60402 KANAKA SUNDARI RURAL MUNICIPALITY	315	129	105	37	44	0
60403 SINJA RURAL MUNICIPALITY	233	125	55	34	19	0
60404 CHANDANNATH MUNICIPALITY	1,025	266	501	116	140	2
60405 GUTHICHAUR RURAL MUNICIPALITY	187	77	88	6	16	0
60406 TATOPANI RURAL MUNICIPALITY	253	79	110	22	41	1
60407 TILA RURAL MUNICIPALITY	352	68	226	17	35	6
60408 HIMA RURAL MUNICIPALITY	203	91	68	17	26	1
Kalikot District	3,323	905	1,588	246	584	0
60501 PALATA RURAL MUNICIPALITY	272	48	88	20	116	0
60502 PACHAL JHARANA RURAL MUNICIPALITY	276	76	74	15	111	0
60503 RASKOT MUNICIPALITY	395	78	232	36	49	0
60504 SANNI TRIBENI RURAL MUNICIPALITY	276	22	144	59	51	0
60505 NARAHARINATH RURAL MUNICIPALITY	403	190	146	19	48	0
60506 KHANDACHAKRA MUNICIPALITY	776	242	379	60	95	0
60507 TILAGUPHA MUNICIPALITY	403	44	286	21	52	0
60508 MAHAWAI RURAL MUNICIPALITY	186	89	59	8	30	0
60509 SHUVA KALIKA RURAL MUNICIPALITY	336	116	180	8	32	0
Dailekh District	5,856	1,451	2,886	674	835	10
60601 NAUMULE RURAL MUNICIPALITY	397	127	181	25	64	0
60602 MAHABU RURAL MUNICIPALITY	316	90	168	16	41	1
60603 BHAIRABI RURAL MUNICIPALITY	467	254	162	16	35	0
60604 THANTIKANDH RURAL MUNICIPALITY	251	56	130	22	43	0
60605 AATHBIS MUNICIPALITY	583	43	254	155	131	0
60606 CHAMUNDA BINDRASAINI MUNICIPALITY	471	156	228	47	40	0
60607 DULLU MUNICIPALITY	912	216	518	69	107	2
60608 NARAYAN MUNICIPALITY	1,097	306	503	156	131	1
60609 BHAGAWATIMAI RURAL MUNICIPALITY	401	35	253	54	59	0
60610 DUNGESHWOR RURAL MUNICIPALITY	392	30	205	59	98	0
60611 GURANS RURAL MUNICIPALITY	569	138	284	55	86	6
Jajarkot District	3,217	1,352	1,156	261	442	6
60701 BAREKOT RURAL MUNICIPALITY	390	279	46	34	31	0
60702 KUSE RURAL MUNICIPALITY	217	114	57	23	23	0
60703 JUNICHANDE RURAL MUNICIPALITY	269	142	68	21	37	1
60704 CHHEDAGAD MUNICIPALITY	592	360	114	42	76	0
60705 SHIVALAYA RURAL MUNICIPALITY	313	31	179	16	87	0
60706 BHERI MALIKA MUNICIPALITY	1,003	261	505	92	144	1
60707 NALAGAD MUNICIPALITY	433	165	187	33	44	4

1) NSIC stands for Nepal Standard Industrial Classification.

2) Establishments which belong to Section O, T, or U of NSIC are not surveyed.

3) Establishments only answered "BP4.1 Building/room occupied area using for Business is 1:Yes".

4) Includes "Not reported", "Unknown" and so on.

Table 8-1 Number of Establishments by Section of Industrial Classification, Area of Business Place and Local Level

District and Local Level	Section of NSIC ¹⁾					
	Total ²⁾					
	Area of Business Place (Building/Room)					
	Total ³⁾	Less than 100 Ft2	100 to 299 Ft2	300 to 499 Ft2	500Ft2 and above	Not Stated ⁴⁾
Rukum West District	3,785	659	1,721	471	927	7
60801 AATHABISAKOT MUNICIPALITY	585	25	339	96	125	0
60802 SANIBHERI RURAL MUNICIPALITY	372	32	177	43	120	0
60803 BANPHIKOT RURAL MUNICIPALITY	356	119	146	19	66	6
60804 MUSIKOT MUNICIPALITY	1,316	208	559	175	373	1
60805 TRIBENI RURAL MUNICIPALITY	483	87	212	74	110	0
60806 CHAURJAHARI MUNICIPALITY	673	188	288	64	133	0
Salyan District	6,045	1,855	2,672	473	1,042	3
60901 DARMA RURAL MUNICIPALITY	340	244	52	8	34	2
60902 KUMAKH RURAL MUNICIPALITY	530	355	120	6	49	0
60903 BANAGAD KUPINDE MUNICIPALITY	634	229	249	44	112	0
60904 SHIDHA KUMAKHA RURAL MUNICIPALITY	267	19	205	17	25	1
60905 BAGACHOUR MUNICIPALITY	1,222	408	607	87	120	0
60906 CHHATRESHWORI RURAL MUNICIPALITY	513	86	315	33	79	0
60907 SHARADA MUNICIPALITY	1,308	199	569	136	404	0
60908 KALIMATI RURAL MUNICIPALITY	423	109	169	48	97	0
60909 TRIBENI RURAL MUNICIPALITY	471	65	261	74	71	0
60910 KAPURKOT RURAL MUNICIPALITY	337	141	125	20	51	0
Surkhet District	10,354	1,631	5,961	1,099	1,658	5
61001 SIMTA RURAL MUNICIPALITY	536	57	305	63	111	0
61002 CHINGAD RURAL MUNICIPALITY	363	63	221	29	50	0
61003 LEKABESHI MUNICIPALITY	583	102	339	55	87	0
61004 GURBHAKOT MUNICIPALITY	1,121	195	619	123	184	0
61005 BHERIGANGA MUNICIPALITY	1,234	118	799	138	176	3
61006 BIRENDRANAGAR MUNICIPALITY	4,857	754	2,790	530	782	1
61007 BARAHATAL RURAL MUNICIPALITY	475	27	324	37	87	0
61008 PANCHAPURI MUNICIPALITY	704	195	317	65	126	1
61009 CHAUKUNE RURAL MUNICIPALITY	481	120	247	59	55	0

1) NSIC stands for Nepal Standard Industrial Classification.

2) Establishments which belong to Section O, T, or U of NSIC are not surveyed.

3) Establishments only answered "BP4.1 Building/room occupied area using for Business is 1:Yes".

4) Includes "Not reported", "Unknown" and so on.

Table 8-1 Number of Establishments by Section of Industrial Classification, Area of Business Place and Local Level

District and Local Level	Section of NSIC ¹⁾					
	A					
	Agriculture, forestry and fishing ²⁾					
	Area of Business Place (Building/Room)					
	Total ³⁾	Less than 100 Ft2	100 to 299 Ft2	300 to 499 Ft2	500Ft2 and above	Not Stated ⁴⁾
Karnali Province						
Total	1,089	392	398	115	182	2
Municipality	583	196	205	69	112	1
Rural Municipality	506	196	193	46	70	1
601 Dolpa						
Total	23	9	4	0	10	0
Municipality	11	7	1	0	3	0
Rural Municipality	12	2	3	0	7	0
602 Mugu						
Total	19	6	8	2	3	0
Municipality	6	3	2	0	1	0
Rural Municipality	13	3	6	2	2	0
603 Humla						
Total	37	10	15	4	8	0
Rural Municipality	37	10	15	4	8	0
604 Jumla						
Total	50	15	15	9	10	1
Municipality	14	1	5	2	6	0
Rural Municipality	36	14	10	7	4	1
605 Kalikot						
Total	156	45	86	15	10	0
Municipality	69	14	33	14	8	0
Rural Municipality	87	31	53	1	2	0

1) NSIC stands for Nepal Standard Industrial Classification.

2) Registered establishments only.

3) Establishments only answered "BP4.1 Building/room occupied area using for Business is 1:Yes".

4) Includes "Not reported ", "Unknown" and so on.

Table 8-1 Number of Establishments by Section of Industrial Classification, Area of Business Place and Local Level

District and Local Level	Section of NSIC ¹⁾					
	A					
	Agriculture, forestry and fishing ²⁾					
	Area of Business Place (Building/Room)					
	Total ³⁾	Less than 100 Ft2	100 to 299 Ft2	300 to 499 Ft2	500Ft2 and above	Not Stated ⁴⁾
606 Dailekh						
Total	156	61	60	25	10	0
Municipality	70	32	27	8	3	0
Rural Municipality	86	29	33	17	7	0
607 Jajarkot						
Total	146	77	57	3	8	1
Municipality	79	38	35	2	3	1
Rural Municipality	67	39	22	1	5	0
608 Rukum West						
Total	82	21	24	10	27	0
Municipality	47	3	20	9	15	0
Rural Municipality	35	18	4	1	12	0
609 Salyan						
Total	256	128	57	22	49	0
Municipality	162	83	38	13	28	0
Rural Municipality	94	45	19	9	21	0
610 Surkhet						
Total	164	20	72	25	47	0
Municipality	125	15	44	21	45	0
Rural Municipality	39	5	28	4	2	0

1) NSIC stands for Nepal Standard Industrial Classification.

2) Registered establishments only.

3) Establishments only answered "BP4.1 Building/room occupied area using for Business is 1:Yes".

4) Includes "Not reported", "Unknown" and so on.

Table 8-1 Number of Establishments by Section of Industrial Classification, Area of Business Place and Local Level

District and Local Level	Section of NSIC ¹⁾					
	A					
	Agriculture, forestry and fishing ²⁾					
	Area of Business Place (Building/Room)					
	Total ³⁾	Less than 100 Ft2	100 to 299 Ft2	300 to 499 Ft2	500Ft2 and above	Not Stated ⁴⁾
Dolpa District	23	9	4	0	10	0
60101 DOLPO BUDDHA RURAL MUNICIPALITY	0	0	0	0	0	0
60102 SHEY PHOKSUNDO RURAL MUNICIPALITY	0	0	0	0	0	0
60103 JAGADULLA RURAL MUNICIPALITY	2	2	0	0	0	0
60104 MUDKECHULA RURAL MUNICIPALITY	1	0	0	0	1	0
60105 TRIPURASUNDARI MUNICIPALITY	2	1	1	0	0	0
60106 THULIBHERI MUNICIPALITY	9	6	0	0	3	0
60107 KAIKE RURAL MUNICIPALITY	8	0	2	0	6	0
60108 CHHARKA TANGSONG RURAL MUNICIPALITY	1	0	1	0	0	0
Mugu District	19	6	8	2	3	0
60201 MUGUMAKARMAROG RURAL MUNICIPALITY	1	0	0	0	1	0
60202 CHHAYANATH RARA MUNICIPALITY	6	3	2	0	1	0
60203 SORU RURAL MUNICIPALITY	1	0	1	0	0	0
60204 KHATYAD RURAL MUNICIPALITY	11	3	5	2	1	0
Humla District	37	10	15	4	8	0
60301 CHANKHELI RURAL MUNICIPALITY	5	4	1	0	0	0
60302 KHARPUNATH RURAL MUNICIPALITY	4	2	0	1	1	0
60303 SIMKOT RURAL MUNICIPALITY	6	2	4	0	0	0
60304 NAMKHA RURAL MUNICIPALITY	0	0	0	0	0	0
60305 SARKEGAD RURAL MUNICIPALITY	0	0	0	0	0	0
60306 ADANCHULI RURAL MUNICIPALITY	12	1	8	2	1	0
60307 TANJAKOT RURAL MUNICIPALITY	10	1	2	1	6	0
Jumla District	50	15	15	9	10	1
60401 PATARASI RURAL MUNICIPALITY	12	2	5	3	2	0
60402 KANAKA SUNDARI RURAL MUNICIPALITY	10	8	1	1	0	0
60403 SINJA RURAL MUNICIPALITY	9	3	1	3	2	0
60404 CHANDANNATH MUNICIPALITY	14	1	5	2	6	0
60405 GUTHICHAUR RURAL MUNICIPALITY	3	1	2	0	0	0
60406 TATOPANI RURAL MUNICIPALITY	0	0	0	0	0	0
60407 TILA RURAL MUNICIPALITY	2	0	1	0	0	1
60408 HIMA RURAL MUNICIPALITY	0	0	0	0	0	0
Kalikot District	156	45	86	15	10	0
60501 PALATA RURAL MUNICIPALITY	2	0	0	1	1	0
60502 PACHAL JHARANA RURAL MUNICIPALITY	10	6	4	0	0	0
60503 RASKOT MUNICIPALITY	20	1	8	8	3	0
60504 SANNI TRIBENI RURAL MUNICIPALITY	19	4	14	0	1	0
60505 NARAHARINATH RURAL MUNICIPALITY	17	7	10	0	0	0
60506 KHANDACHAKRA MUNICIPALITY	19	5	8	2	4	0
60507 TILAGUPHA MUNICIPALITY	30	8	17	4	1	0
60508 MAHAWAI RURAL MUNICIPALITY	14	9	5	0	0	0
60509 SHUVA KALIKA RURAL MUNICIPALITY	25	5	20	0	0	0
Dailekh District	156	61	60	25	10	0
60601 NAUMULE RURAL MUNICIPALITY	6	4	2	0	0	0
60602 MAHABU RURAL MUNICIPALITY	8	5	1	2	0	0
60603 BHAIRABI RURAL MUNICIPALITY	17	10	6	0	1	0
60604 THANTIKANDH RURAL MUNICIPALITY	6	3	3	0	0	0
60605 AATHBIS MUNICIPALITY	11	3	3	3	2	0
60606 CHAMUNDA BINDRASAINI MUNICIPALITY	10	2	7	1	0	0
60607 DULLU MUNICIPALITY	28	14	11	2	1	0
60608 NARAYAN MUNICIPALITY	21	13	6	2	0	0
60609 BHAGAWATIMAI RURAL MUNICIPALITY	23	1	12	8	2	0
60610 DUNGESHWOR RURAL MUNICIPALITY	12	1	4	3	4	0
60611 GURANS RURAL MUNICIPALITY	14	5	5	4	0	0
Jajarkot District	146	77	57	3	8	1
60701 BAREKOT RURAL MUNICIPALITY	17	16	1	0	0	0
60702 KUSE RURAL MUNICIPALITY	0	0	0	0	0	0
60703 JUNICHANDE RURAL MUNICIPALITY	29	22	6	0	1	0
60704 CHHEDAGAD MUNICIPALITY	18	15	1	0	2	0
60705 SHIVALAYA RURAL MUNICIPALITY	21	1	15	1	4	0
60706 BHERI MALIKA MUNICIPALITY	32	7	23	1	1	0
60707 NALAGAD MUNICIPALITY	29	16	11	1	0	1

1) NSIC stands for Nepal Standard Industrial Classification.

2) Registered establishments only.

3) Establishments only answered "BP4.1 Building/room occupied area using for Business is 1:Yes".

4) Includes "Not reported", "Unknown" and so on.

Table 8-1 Number of Establishments by Section of Industrial Classification, Area of Business Place and Local Level

District and Local Level	Section of NSIC ¹⁾					
	A					
	Agriculture, forestry and fishing ²⁾					
	Area of Business Place (Building/Room)					
	Total ³⁾	Less than 100 Ft2	100 to 299 Ft2	300 to 499 Ft2	500Ft2 and above	Not Stated ⁴⁾
Rukum West District	82	21	24	10	27	0
60801 AATHABISAKOT MUNICIPALITY	20	1	16	1	2	0
60802 SANIBHERI RURAL MUNICIPALITY	4	0	0	0	4	0
60803 BANPHIKOT RURAL MUNICIPALITY	21	17	1	1	2	0
60804 MUSIKOT MUNICIPALITY	24	2	4	8	10	0
60805 TRIBENI RURAL MUNICIPALITY	10	1	3	0	6	0
60806 CHAURJAHARI MUNICIPALITY	3	0	0	0	3	0
Salyan District	256	128	57	22	49	0
60901 DARMA RURAL MUNICIPALITY	6	4	1	1	0	0
60902 KUMAKH RURAL MUNICIPALITY	23	21	1	1	0	0
60903 BANAGAD KUPINDE MUNICIPALITY	27	24	3	0	0	0
60904 SHIDHA KUMAKHA RURAL MUNICIPALITY	9	0	5	2	2	0
60905 BAGACHOUR MUNICIPALITY	64	40	18	2	4	0
60906 CHHATRESHWORI RURAL MUNICIPALITY	29	14	9	0	6	0
60907 SHARADA MUNICIPALITY	71	19	17	11	24	0
60908 KALIMATI RURAL MUNICIPALITY	10	1	1	2	6	0
60909 TRIBENI RURAL MUNICIPALITY	13	5	1	2	5	0
60910 KAPURKOT RURAL MUNICIPALITY	4	0	1	1	2	0
Surkhet District	164	20	72	25	47	0
61001 SIMTA RURAL MUNICIPALITY	3	0	3	0	0	0
61002 CHINGAD RURAL MUNICIPALITY	4	0	3	1	0	0
61003 LEKABESHI MUNICIPALITY	18	2	4	4	8	0
61004 GURBHAKOT MUNICIPALITY	17	4	2	5	6	0
61005 BHERIGANGA MUNICIPALITY	29	2	10	7	10	0
61006 BIRENDRANAGAR MUNICIPALITY	45	1	23	2	19	0
61007 BARAHATAL RURAL MUNICIPALITY	16	0	12	2	2	0
61008 PANCHAPURI MUNICIPALITY	16	6	5	3	2	0
61009 CHAUKUNE RURAL MUNICIPALITY	16	5	10	1	0	0

1) NSIC stands for Nepal Standard Industrial Classification.

2) Registered establishments only.

3) Establishments only answered "BP4.1 Building/room occupied area using for Business is 1:Yes".

4) Includes "Not reported", "Unknown" and so on.

Table 8-1 Number of Establishments by Section of Industrial Classification, Area of Business Place and Local Level

District and Local Level	Section of NSIC ¹⁾					
	C					
	Manufacturing					
	Area of Business Place (Building/Room)					
	Total ²⁾	Less than 100 Ft2	100 to 299 Ft2	300 to 499 Ft2	500Ft2 and above	Not Stated ³⁾
Karnali Province						
Total	4,248	1,424	2,030	356	434	4
Municipality	2,196	526	1,144	221	303	2
Rural Municipality	2,052	898	886	135	131	2
601 Dolpa						
Total	10	7	3	0	0	0
Municipality	8	5	3	0	0	0
Rural Municipality	2	2	0	0	0	0
602 Mugu						
Total	100	37	38	13	12	0
Municipality	35	9	16	6	4	0
Rural Municipality	65	28	22	7	8	0
603 Humla						
Total	582	380	194	4	4	0
Rural Municipality	582	380	194	4	4	0
604 Jumla						
Total	138	42	59	15	22	0
Municipality	64	11	33	9	11	0
Rural Municipality	74	31	26	6	11	0
605 Kalikot						
Total	536	234	240	31	31	0
Municipality	174	43	111	12	8	0
Rural Municipality	362	191	129	19	23	0

1) NSIC stands for Nepal Standard Industrial Classification.

2) Establishments only answered "BP4.1 Building/room occupied area using for Business is 1:Yes".

3) Includes "Not reported ", "Unknown" and so on.

Table 8-1 Number of Establishments by Section of Industrial Classification, Area of Business Place and Local Level

District and Local Level	Section of NSIC ¹⁾					
	C					
	Manufacturing					
	Area of Business Place (Building/Room)					
	Total ²⁾	Less than 100 Ft2	100 to 299 Ft2	300 to 499 Ft2	500Ft2 and above	Not Stated ³⁾
606 Dailekh						
Total	517	153	289	49	26	0
Municipality	220	61	122	24	13	0
Rural Municipality	297	92	167	25	13	0
607 Jajarkot						
Total	208	102	79	15	11	1
Municipality	143	66	57	11	8	1
Rural Municipality	65	36	22	4	3	0
608 Rukum West						
Total	392	83	186	42	79	2
Municipality	288	64	124	33	66	1
Rural Municipality	104	19	62	9	13	1
609 Salyan						
Total	671	184	311	59	116	1
Municipality	373	96	184	26	67	0
Rural Municipality	298	88	127	33	49	1
610 Surkhet						
Total	1,094	202	631	128	133	0
Municipality	891	171	494	100	126	0
Rural Municipality	203	31	137	28	7	0

1) NSIC stands for Nepal Standard Industrial Classification.

2) Establishments only answered "BP4.1 Building/room occupied area using for Business is 1:Yes".

3) Includes "Not reported ", "Unknown" and so on.

Table 8-1 Number of Establishments by Section of Industrial Classification, Area of Business Place and Local Level

District and Local Level	Section of NSIC ¹⁾					
	C					
	Manufacturing					
	Area of Business Place (Building/Room)					
	Total ²⁾	Less than 100 Ft2	100 to 299 Ft2	300 to 499 Ft2	500Ft2 and above	Not Stated ³⁾
Dolpa District	10	7	3	0	0	0
60101 DOLPO BUDDHA RURAL MUNICIPALITY	0	0	0	0	0	0
60102 SHEY PHOKSUNDO RURAL MUNICIPALITY	1	1	0	0	0	0
60103 JAGADULLA RURAL MUNICIPALITY	0	0	0	0	0	0
60104 MUDKECHULA RURAL MUNICIPALITY	1	1	0	0	0	0
60105 TRIPURASUNDARI MUNICIPALITY	7	4	3	0	0	0
60106 THULIBHERI MUNICIPALITY	1	1	0	0	0	0
60107 KAIKE RURAL MUNICIPALITY	0	0	0	0	0	0
60108 CHHARKA TANGSONG RURAL MUNICIPALITY	0	0	0	0	0	0
Mugu District	100	37	38	13	12	0
60201 MUGUMAKARMAROG RURAL MUNICIPALITY	13	0	3	5	5	0
60202 CHHAYANATH RARA MUNICIPALITY	35	9	16	6	4	0
60203 SORU RURAL MUNICIPALITY	29	21	7	1	0	0
60204 KHATYAD RURAL MUNICIPALITY	23	7	12	1	3	0
Humla District	582	380	194	4	4	0
60301 CHANKHELI RURAL MUNICIPALITY	120	86	32	1	1	0
60302 KHARPUNATH RURAL MUNICIPALITY	127	48	79	0	0	0
60303 SIMKOT RURAL MUNICIPALITY	114	60	49	3	2	0
60304 NAMKHA RURAL MUNICIPALITY	23	5	17	0	1	0
60305 SARKEGAD RURAL MUNICIPALITY	101	97	4	0	0	0
60306 ADANCHULI RURAL MUNICIPALITY	65	57	8	0	0	0
60307 TANJAKOT RURAL MUNICIPALITY	32	27	5	0	0	0
Jumla District	138	42	59	15	22	0
60401 PATARASI RURAL MUNICIPALITY	4	0	0	0	4	0
60402 KANAKA SUNDARI RURAL MUNICIPALITY	16	9	4	2	1	0
60403 SINJA RURAL MUNICIPALITY	15	8	6	1	0	0
60404 CHANDANNATH MUNICIPALITY	64	11	33	9	11	0
60405 GUTHICHAUR RURAL MUNICIPALITY	6	0	2	1	3	0
60406 TATOPANI RURAL MUNICIPALITY	5	2	1	0	2	0
60407 TILA RURAL MUNICIPALITY	24	10	11	2	1	0
60408 HIMA RURAL MUNICIPALITY	4	2	2	0	0	0
Kalikot District	536	234	240	31	31	0
60501 PALATA RURAL MUNICIPALITY	75	21	39	4	11	0
60502 PACHAL JHARANA RURAL MUNICIPALITY	62	38	16	3	5	0
60503 RASKOT MUNICIPALITY	71	20	46	5	0	0
60504 SANNA TRIBENI RURAL MUNICIPALITY	55	8	33	9	5	0
60505 NARAHARINATH RURAL MUNICIPALITY	44	32	8	3	1	0
60506 KHANDACHAKRA MUNICIPALITY	64	19	33	6	6	0
60507 TILAGUPHA MUNICIPALITY	39	4	32	1	2	0
60508 MAHAWAI RURAL MUNICIPALITY	36	29	6	0	1	0
60509 SHUVA KALIKA RURAL MUNICIPALITY	90	63	27	0	0	0
Dailekh District	517	153	289	49	26	0
60601 NAUMULE RURAL MUNICIPALITY	50	35	14	1	0	0
60602 MAHABU RURAL MUNICIPALITY	34	14	16	3	1	0
60603 BHAIRABI RURAL MUNICIPALITY	18	13	5	0	0	0
60604 THANTIKANDH RURAL MUNICIPALITY	12	7	5	0	0	0
60605 AATHBIS MUNICIPALITY	35	4	26	4	1	0
60606 CHAMUNDA BINDRASAINI MUNICIPALITY	32	16	15	1	0	0
60607 DULLU MUNICIPALITY	70	16	45	6	3	0
60608 NARAYAN MUNICIPALITY	83	25	36	13	9	0
60609 BHAGAWATIMAI RURAL MUNICIPALITY	72	5	60	5	2	0
60610 DUNGESHWOR RURAL MUNICIPALITY	39	7	18	6	8	0
60611 GURANS RURAL MUNICIPALITY	72	11	49	10	2	0
Jajarkot District	208	102	79	15	11	1
60701 BAREKOT RURAL MUNICIPALITY	29	22	4	3	0	0
60702 KUSE RURAL MUNICIPALITY	9	8	1	0	0	0
60703 JUNICHANDE RURAL MUNICIPALITY	11	5	6	0	0	0
60704 CHHEDAGAD MUNICIPALITY	27	20	7	0	0	0
60705 SHIVALAYA RURAL MUNICIPALITY	16	1	11	1	3	0
60706 BHERI MALIKA MUNICIPALITY	84	25	39	11	8	1
60707 NALAGAD MUNICIPALITY	32	21	11	0	0	0

1) NSIC stands for Nepal Standard Industrial Classification.

2) Establishments only answered "BP4.1 Building/room occupied area using for Business is 1:Yes".

3) Includes "Not reported", "Unknown" and so on.

Table 8-1 Number of Establishments by Section of Industrial Classification, Area of Business Place and Local Level

District and Local Level	Section of NSIC ¹⁾					
	C					
	Manufacturing					
	Area of Business Place (Building/Room)					
	Total ²⁾	Less than 100 Ft2	100 to 299 Ft2	300 to 499 Ft2	500Ft2 and above	Not Stated ³⁾
Rukum West District	392	83	186	42	79	2
60801 AATHABISAKOT MUNICIPALITY	44	2	24	10	8	0
60802 SANIBHERI RURAL MUNICIPALITY	43	9	22	5	7	0
60803 BANPHIKOT RURAL MUNICIPALITY	17	1	12	1	2	1
60804 MUSIKOT MUNICIPALITY	173	35	69	16	52	1
60805 TRIBENI RURAL MUNICIPALITY	44	9	28	3	4	0
60806 CHAURJAHARI MUNICIPALITY	71	27	31	7	6	0
Salyan District	671	184	311	59	116	1
60901 DARMA RURAL MUNICIPALITY	23	17	5	0	0	1
60902 KUMAKH RURAL MUNICIPALITY	40	28	10	1	1	0
60903 BANAGAD KUPINDE MUNICIPALITY	59	20	31	2	6	0
60904 SHIDHA KUMAKHA RURAL MUNICIPALITY	25	1	24	0	0	0
60905 BAGACHOUR MUNICIPALITY	157	61	82	10	4	0
60906 CHHATRESHWORI RURAL MUNICIPALITY	63	8	30	14	11	0
60907 SHARADA MUNICIPALITY	157	15	71	14	57	0
60908 KALIMATI RURAL MUNICIPALITY	59	13	16	8	22	0
60909 TRIBENI RURAL MUNICIPALITY	63	11	33	8	11	0
60910 KAPURKOT RURAL MUNICIPALITY	25	10	9	2	4	0
Surkhet District	1,094	202	631	128	133	0
61001 SIMTA RURAL MUNICIPALITY	49	4	28	12	5	0
61002 CHINGAD RURAL MUNICIPALITY	40	10	24	6	0	0
61003 LEKABESHI MUNICIPALITY	64	15	34	9	6	0
61004 GURBHAKOT MUNICIPALITY	118	21	72	6	19	0
61005 BHERIGANGA MUNICIPALITY	122	9	78	15	20	0
61006 BIRENDRANAGAR MUNICIPALITY	501	103	259	64	75	0
61007 BARAHATAL RURAL MUNICIPALITY	56	5	45	4	2	0
61008 PANCHAPURI MUNICIPALITY	86	23	51	6	6	0
61009 CHAUKUNE RURAL MUNICIPALITY	58	12	40	6	0	0

1) NSIC stands for Nepal Standard Industrial Classification.

2) Establishments only answered "BP4.1 Building/room occupied area using for Business is 1:Yes".

3) Includes "Not reported", "Unknown" and so on.

Table 8-1 Number of Establishments by Section of Industrial Classification, Area of Business Place and Local Level

District and Local Level	Section of NSIC ¹⁾					
	B+D+E+F					
	Mining, Electricity, Gas, Water supply & Construction					
	Area of Business Place (Building/Room)					
	Total ²⁾	Less than 100 Ft2	100 to 299 Ft2	300 to 499 Ft2	500Ft2 and above	Not Stated ³⁾
Karnali Province						
Total	207	49	78	22	57	1
Municipality	119	24	51	12	32	0
Rural Municipality	88	25	27	10	25	1
601 Dolpa						
Total	0	0	0	0	0	0
Municipality	0	0	0	0	0	0
Rural Municipality	0	0	0	0	0	0
602 Mugu						
Total	10	2	4	1	3	0
Municipality	3	0	1	0	2	0
Rural Municipality	7	2	3	1	1	0
603 Humla						
Total	17	1	8	3	5	0
Rural Municipality	17	1	8	3	5	0
604 Jumla						
Total	20	5	6	2	6	1
Municipality	8	4	2	0	2	0
Rural Municipality	12	1	4	2	4	1
605 Kalikot						
Total	26	3	12	5	6	0
Municipality	17	1	10	4	2	0
Rural Municipality	9	2	2	1	4	0

1) NSIC stands for Nepal Standard Industrial Classification.

2) Establishments only answered "BP4.1 Building/room occupied area using for Business is 1:Yes".

3) Includes "Not reported ", "Unknown" and so on.

Table 8-1 Number of Establishments by Section of Industrial Classification, Area of Business Place and Local Level

District and Local Level	Section of NSIC ¹⁾					
	B+D+E+F					
	Mining, Electricity, Gas, Water supply & Construction					
	Area of Business Place (Building/Room)					
	Total ²⁾	Less than 100 Ft2	100 to 299 Ft2	300 to 499 Ft2	500Ft2 and above	Not Stated ³⁾
606 Dailekh						
Total	24	10	8	2	4	0
Municipality	20	9	6	2	3	0
Rural Municipality	4	1	2	0	1	0
607 Jajarkot						
Total	25	8	12	1	4	0
Municipality	18	3	10	1	4	0
Rural Municipality	7	5	2	0	0	0
608 Rukum West						
Total	31	2	9	3	17	0
Municipality	16	1	6	0	9	0
Rural Municipality	15	1	3	3	8	0
609 Salyan						
Total	25	12	6	1	6	0
Municipality	12	2	3	1	6	0
Rural Municipality	13	10	3	0	0	0
610 Surkhet						
Total	29	6	13	4	6	0
Municipality	25	4	13	4	4	0
Rural Municipality	4	2	0	0	2	0

1) NSIC stands for Nepal Standard Industrial Classification.

2) Establishments only answered "BP4.1 Building/room occupied area using for Business is 1:Yes".

3) Includes "Not reported ", "Unknown" and so on.

Table 8-1 Number of Establishments by Section of Industrial Classification, Area of Business Place and Local Level

District and Local Level	Section of NSIC ¹⁾					
	B+D+E+F					
	Mining, Electricity, Gas, Water supply & Construction					
	Area of Business Place (Building/Room)					
	Total ²⁾	Less than 100 Ft2	100 to 299 Ft2	300 to 499 Ft2	500Ft2 and above	Not Stated ³⁾
Dolpa District	0	0	0	0	0	0
60101 DOLPO BUDDHA RURAL MUNICIPALITY	0	0	0	0	0	0
60102 SHEY PHOKSUNDO RURAL MUNICIPALITY	0	0	0	0	0	0
60103 JAGADULLA RURAL MUNICIPALITY	0	0	0	0	0	0
60104 MUDKECHULA RURAL MUNICIPALITY	0	0	0	0	0	0
60105 TRIPURASUNDARI MUNICIPALITY	0	0	0	0	0	0
60106 THULIBHERI MUNICIPALITY	0	0	0	0	0	0
60107 KAIKE RURAL MUNICIPALITY	0	0	0	0	0	0
60108 CHHARKA TANGSONG RURAL MUNICIPALITY	0	0	0	0	0	0
Mugu District	10	2	4	1	3	0
60201 MUGUMAKARMAROG RURAL MUNICIPALITY	1	0	0	0	1	0
60202 CHHAYANATH RARA MUNICIPALITY	3	0	1	0	2	0
60203 SORU RURAL MUNICIPALITY	4	2	2	0	0	0
60204 KHATYAD RURAL MUNICIPALITY	2	0	1	1	0	0
Humla District	17	1	8	3	5	0
60301 CHANKHELI RURAL MUNICIPALITY	0	0	0	0	0	0
60302 KHARPUNATH RURAL MUNICIPALITY	3	0	2	0	1	0
60303 SIMKOT RURAL MUNICIPALITY	6	0	1	1	4	0
60304 NAMKHA RURAL MUNICIPALITY	5	0	3	2	0	0
60305 SARKEGAD RURAL MUNICIPALITY	2	1	1	0	0	0
60306 ADANCHULI RURAL MUNICIPALITY	0	0	0	0	0	0
60307 TANJAKOT RURAL MUNICIPALITY	1	0	1	0	0	0
Jumla District	20	5	6	2	6	1
60401 PATARASI RURAL MUNICIPALITY	8	0	2	2	4	0
60402 KANAKA SUNDARI RURAL MUNICIPALITY	0	0	0	0	0	0
60403 SINJA RURAL MUNICIPALITY	2	1	1	0	0	0
60404 CHANDANNATH MUNICIPALITY	8	4	2	0	2	0
60405 GUTHICHAUR RURAL MUNICIPALITY	0	0	0	0	0	0
60406 TATOPANI RURAL MUNICIPALITY	1	0	0	0	0	1
60407 TILA RURAL MUNICIPALITY	0	0	0	0	0	0
60408 HIMA RURAL MUNICIPALITY	1	0	1	0	0	0
Kalikot District	26	3	12	5	6	0
60501 PALATA RURAL MUNICIPALITY	0	0	0	0	0	0
60502 PACHAL JHARANA RURAL MUNICIPALITY	1	0	0	0	1	0
60503 RASKOT MUNICIPALITY	7	0	4	3	0	0
60504 SANNA TRIBENI RURAL MUNICIPALITY	3	0	1	1	1	0
60505 NARAHARINATH RURAL MUNICIPALITY	2	2	0	0	0	0
60506 KHANDACHAKRA MUNICIPALITY	5	1	2	0	2	0
60507 TILAGUPHA MUNICIPALITY	5	0	4	1	0	0
60508 MAHAWAI RURAL MUNICIPALITY	2	0	0	0	2	0
60509 SHUVA KALIKA RURAL MUNICIPALITY	1	0	1	0	0	0
Dailekh District	24	10	8	2	4	0
60601 NAUMULE RURAL MUNICIPALITY	1	0	0	0	1	0
60602 MAHABU RURAL MUNICIPALITY	1	0	1	0	0	0
60603 BHAIRABI RURAL MUNICIPALITY	1	1	0	0	0	0
60604 THANTIKANDH RURAL MUNICIPALITY	0	0	0	0	0	0
60605 AATHBIS MUNICIPALITY	3	0	1	1	1	0
60606 CHAMUNDA BINDRASAINI MUNICIPALITY	1	1	0	0	0	0
60607 DULLU MUNICIPALITY	0	0	0	0	0	0
60608 NARAYAN MUNICIPALITY	16	8	5	1	2	0
60609 BHAGAWATIMAI RURAL MUNICIPALITY	0	0	0	0	0	0
60610 DUNGESHWOR RURAL MUNICIPALITY	0	0	0	0	0	0
60611 GURANS RURAL MUNICIPALITY	1	0	1	0	0	0
Jajarkot District	25	8	12	1	4	0
60701 BAREKOT RURAL MUNICIPALITY	5	5	0	0	0	0
60702 KUSE RURAL MUNICIPALITY	2	0	2	0	0	0
60703 JUNICHANDE RURAL MUNICIPALITY	0	0	0	0	0	0
60704 CHHEDAGAD MUNICIPALITY	0	0	0	0	0	0
60705 SHIVALAYA RURAL MUNICIPALITY	0	0	0	0	0	0
60706 BHERI MALIKA MUNICIPALITY	14	2	7	1	4	0
60707 NALAGAD MUNICIPALITY	4	1	3	0	0	0

1) NSIC stands for Nepal Standard Industrial Classification.

2) Establishments only answered "BP4.1 Building/room occupied area using for Business is 1:Yes".

3) Includes "Not reported", "Unknown" and so on.

Table 8-1 Number of Establishments by Section of Industrial Classification, Area of Business Place and Local Level

District and Local Level	Section of NSIC ¹⁾					
	B+D+E+F					
	Mining, Electricity, Gas, Water supply & Construction					
	Area of Business Place (Building/Room)					
	Total ²⁾	Less than 100 Ft2	100 to 299 Ft2	300 to 499 Ft2	500Ft2 and above	Not Stated ³⁾
Rukum West District	31	2	9	3	17	0
60801 AATHABISAKOT MUNICIPALITY	2	0	2	0	0	0
60802 SANIBHERI RURAL MUNICIPALITY	8	0	1	2	5	0
60803 BANPHIKOT RURAL MUNICIPALITY	3	0	1	1	1	0
60804 MUSIKOT MUNICIPALITY	11	0	2	0	9	0
60805 TRIBENI RURAL MUNICIPALITY	4	1	1	0	2	0
60806 CHAURJAHARI MUNICIPALITY	3	1	2	0	0	0
Salyan District	25	12	6	1	6	0
60901 DARMA RURAL MUNICIPALITY	0	0	0	0	0	0
60902 KUMAKH RURAL MUNICIPALITY	8	8	0	0	0	0
60903 BANAGAD KUPINDE MUNICIPALITY	0	0	0	0	0	0
60904 SHIDHA KUMAKHA RURAL MUNICIPALITY	0	0	0	0	0	0
60905 BAGACHOUR MUNICIPALITY	6	2	2	0	2	0
60906 CHHATRESHWORI RURAL MUNICIPALITY	1	0	1	0	0	0
60907 SHARADA MUNICIPALITY	6	0	1	1	4	0
60908 KALIMATI RURAL MUNICIPALITY	1	1	0	0	0	0
60909 TRIBENI RURAL MUNICIPALITY	3	1	2	0	0	0
60910 KAPURKOT RURAL MUNICIPALITY	0	0	0	0	0	0
Surkhet District	29	6	13	4	6	0
61001 SIMTA RURAL MUNICIPALITY	2	0	0	0	2	0
61002 CHINGAD RURAL MUNICIPALITY	1	1	0	0	0	0
61003 LEKABESHI MUNICIPALITY	3	2	1	0	0	0
61004 GURBHAKOT MUNICIPALITY	2	0	2	0	0	0
61005 BHERIGANGA MUNICIPALITY	2	0	2	0	0	0
61006 BIRENDRANAGAR MUNICIPALITY	13	0	5	4	4	0
61007 BARAHATAL RURAL MUNICIPALITY	0	0	0	0	0	0
61008 PANCHAPURI MUNICIPALITY	5	2	3	0	0	0
61009 CHAUKUNE RURAL MUNICIPALITY	1	1	0	0	0	0

1) NSIC stands for Nepal Standard Industrial Classification.

2) Establishments only answered "BP4.1 Building/room occupied area using for Business is 1:Yes".

3) Includes "Not reported", "Unknown" and so on.

Table 8-1 Number of Establishments by Section of Industrial Classification, Area of Business Place and Local Level

District and Local Level	Section of NSIC ¹⁾					
	G					
	Wholesale and Retail Trade					
	Area of Business Place (Building/Room)					
	Total ²⁾	Less than 100 Ft2	100 to 299 Ft2	300 to 499 Ft2	500Ft2 and above	Not Stated ³⁾
Karnali Province						
Total	21,255	6,501	11,782	1,746	1,196	30
Municipality	12,578	3,312	7,356	1,133	767	10
Rural Municipality	8,677	3,189	4,426	613	429	20
601 Dolpa						
Total	243	133	82	12	16	0
Municipality	123	80	43	0	0	0
Rural Municipality	120	53	39	12	16	0
602 Mugu						
Total	820	227	436	126	31	0
Municipality	413	89	252	63	9	0
Rural Municipality	407	138	184	63	22	0
603 Humla						
Total	634	296	280	36	21	1
Rural Municipality	634	296	280	36	21	1
604 Jumla						
Total	1,758	701	885	108	57	7
Municipality	615	208	330	52	24	1
Rural Municipality	1,143	493	555	56	33	6
605 Kalikot						
Total	1,671	482	909	115	165	0
Municipality	771	205	497	41	28	0
Rural Municipality	900	277	412	74	137	0

1) NSIC stands for Nepal Standard Industrial Classification.

2) Establishments only answered "BP4.1 Building/room occupied area using for Business is 1:Yes".

3) Includes "Not reported ", "Unknown" and so on.

Table 8-1 Number of Establishments by Section of Industrial Classification, Area of Business Place and Local Level

District and Local Level	Section of NSIC ¹⁾					
	G					
	Wholesale and Retail Trade					
	Area of Business Place (Building/Room)					
	Total ²⁾	Less than 100 Ft2	100 to 299 Ft2	300 to 499 Ft2	500Ft2 and above	Not Stated ³⁾
606 Dailekh						
Total	3,020	895	1,726	285	107	7
Municipality	1,565	438	901	179	45	2
Rural Municipality	1,455	457	825	106	62	5
607 Jajarkot						
Total	1,792	975	697	67	50	3
Municipality	1,087	546	450	57	32	2
Rural Municipality	705	429	247	10	18	1
608 Rukum West						
Total	2,028	434	1,112	242	235	5
Municipality	1,370	276	754	172	168	0
Rural Municipality	658	158	358	70	67	5
609 Salyan						
Total	3,237	1,205	1,679	205	146	2
Municipality	1,598	500	856	114	128	0
Rural Municipality	1,639	705	823	91	18	2
610 Surkhet						
Total	6,052	1,153	3,976	550	368	5
Municipality	5,036	970	3,273	455	333	5
Rural Municipality	1,016	183	703	95	35	0

1) NSIC stands for Nepal Standard Industrial Classification.

2) Establishments only answered "BP4.1 Building/room occupied area using for Business is 1:Yes".

3) Includes "Not reported ", "Unknown" and so on.

Table 8-1 Number of Establishments by Section of Industrial Classification, Area of Business Place and Local Level

District and Local Level	Section of NSIC ¹⁾					
	G					
	Wholesale and Retail Trade					
	Area of Business Place (Building/Room)					
	Total ²⁾	Less than 100 Ft2	100 to 299 Ft2	300 to 499 Ft2	500Ft2 and above	Not Stated ³⁾
Dolpa District	243	133	82	12	16	0
60101 DOLPO BUDDHA RURAL MUNICIPALITY	15	1	1	0	13	0
60102 SHEY PHOKSUNDO RURAL MUNICIPALITY	12	12	0	0	0	0
60103 JAGADULLA RURAL MUNICIPALITY	36	15	11	8	2	0
60104 MUDKECHULA RURAL MUNICIPALITY	53	25	26	1	1	0
60105 TRIPURASUNDARI MUNICIPALITY	106	65	41	0	0	0
60106 THULIBHERI MUNICIPALITY	17	15	2	0	0	0
60107 KAIKE RURAL MUNICIPALITY	1	0	0	1	0	0
60108 CHHARKA TANGSONG RURAL MUNICIPALITY	3	0	1	2	0	0
Mugu District	820	227	436	126	31	0
60201 MUGUMAKARMAROG RURAL MUNICIPALITY	15	3	6	4	2	0
60202 CHHAYANATH RARA MUNICIPALITY	413	89	252	63	9	0
60203 SORU RURAL MUNICIPALITY	217	107	91	11	8	0
60204 KHATYAD RURAL MUNICIPALITY	175	28	87	48	12	0
Humla District	634	296	280	36	21	1
60301 CHANKHELI RURAL MUNICIPALITY	104	39	56	4	5	0
60302 KHARPUNATH RURAL MUNICIPALITY	75	38	34	2	1	0
60303 SIMKOT RURAL MUNICIPALITY	200	75	96	21	8	0
60304 NAMKHA RURAL MUNICIPALITY	21	2	16	3	0	0
60305 SARKEGAD RURAL MUNICIPALITY	75	61	12	0	1	1
60306 ADANCHULI RURAL MUNICIPALITY	96	53	37	4	2	0
60307 TANJAKOT RURAL MUNICIPALITY	63	28	29	2	4	0
Jumla District	1,758	701	885	108	57	7
60401 PATARASI RURAL MUNICIPALITY	191	57	108	17	9	0
60402 KANAKA SUNDARI RURAL MUNICIPALITY	155	87	55	7	6	0
60403 SINJA RURAL MUNICIPALITY	132	91	29	7	5	0
60404 CHANDANNATH MUNICIPALITY	615	208	330	52	24	1
60405 GUTHICHAUR RURAL MUNICIPALITY	138	71	64	0	3	0
60406 TATOPANI RURAL MUNICIPALITY	191	70	98	17	6	0
60407 TILA RURAL MUNICIPALITY	213	47	155	4	2	5
60408 HIMA RURAL MUNICIPALITY	123	70	46	4	2	1
Kalikot District	1,671	482	909	115	165	0
60501 PALATA RURAL MUNICIPALITY	140	27	42	11	60	0
60502 PACHAL JHARANA RURAL MUNICIPALITY	140	28	45	10	57	0
60503 RASKOT MUNICIPALITY	225	51	150	15	9	0
60504 SANNA TRIBENI RURAL MUNICIPALITY	148	9	82	43	14	0
60505 NARAHARINATH RURAL MUNICIPALITY	246	132	102	6	6	0
60506 KHANDACHAKRA MUNICIPALITY	378	136	202	21	19	0
60507 TILAGUPHA MUNICIPALITY	168	18	145	5	0	0
60508 MAHAWAI RURAL MUNICIPALITY	81	45	33	3	0	0
60509 SHUVA KALIKA RURAL MUNICIPALITY	145	36	108	1	0	0
Dailekh District	3,020	895	1,726	285	107	7
60601 NAUMULE RURAL MUNICIPALITY	199	69	116	9	5	0
60602 MAHABU RURAL MUNICIPALITY	183	56	116	4	6	1
60603 BHAIRABI RURAL MUNICIPALITY	278	176	100	1	1	0
60604 THANTIKANDH RURAL MUNICIPALITY	130	30	85	11	4	0
60605 AATHBIS MUNICIPALITY	284	24	165	79	16	0
60606 CHAMUNDA BINDRASAINI MUNICIPALITY	225	105	116	3	1	0
60607 DULLU MUNICIPALITY	497	127	331	31	7	1
60608 NARAYAN MUNICIPALITY	559	182	289	66	21	1
60609 BHAGAWATIMAI RURAL MUNICIPALITY	208	20	146	30	12	0
60610 DUNGESHWOR RURAL MUNICIPALITY	202	17	124	34	27	0
60611 GURANS RURAL MUNICIPALITY	255	89	138	17	7	4
Jajarkot District	1,792	975	697	67	50	3
60701 BAREKOT RURAL MUNICIPALITY	236	203	26	5	2	0
60702 KUSE RURAL MUNICIPALITY	143	94	49	0	0	0
60703 JUNICHANDE RURAL MUNICIPALITY	152	103	45	1	2	1
60704 CHHEDAGAD MUNICIPALITY	350	271	61	13	5	0
60705 SHIVALAYA RURAL MUNICIPALITY	174	29	127	4	14	0
60706 BHERI MALIKA MUNICIPALITY	529	172	291	40	26	0
60707 NALAGAD MUNICIPALITY	208	103	98	4	1	2

1) NSIC stands for Nepal Standard Industrial Classification.

2) Establishments only answered "BP4.1 Building/room occupied area using for Business is 1:Yes".

3) Includes "Not reported", "Unknown" and so on.

Table 8-1 Number of Establishments by Section of Industrial Classification, Area of Business Place and Local Level

District and Local Level	Section of NSIC ¹⁾					
	G					
	Wholesale and Retail Trade					
	Area of Business Place (Building/Room)					
	Total ²⁾	Less than 100 Ft2	100 to 299 Ft2	300 to 499 Ft2	500Ft2 and above	Not Stated ³⁾
Rukum West District	2,028	434	1,112	242	235	5
60801 AATHABISAKOT MUNICIPALITY	340	20	231	62	27	0
60802 SANIBHERI RURAL MUNICIPALITY	190	20	125	18	27	0
60803 BANPHIKOT RURAL MUNICIPALITY	188	78	92	9	4	5
60804 MUSIKOT MUNICIPALITY	641	126	331	82	102	0
60805 TRIBENI RURAL MUNICIPALITY	280	60	141	43	36	0
60806 CHAURJAHARI MUNICIPALITY	389	130	192	28	39	0
Salyan District	3,237	1,205	1,679	205	146	2
60901 DARMA RURAL MUNICIPALITY	219	194	23	1	0	1
60902 KUMAKH RURAL MUNICIPALITY	294	223	69	2	0	0
60903 BANAGAD KUPINDE MUNICIPALITY	359	151	173	16	19	0
60904 SHIDHA KUMAKHA RURAL MUNICIPALITY	149	17	126	2	3	1
60905 BAGACHOUR MUNICIPALITY	604	226	329	38	11	0
60906 CHHATRESHWORI RURAL MUNICIPALITY	293	52	220	14	7	0
60907 SHARADA MUNICIPALITY	635	123	354	60	98	0
60908 KALIMATI RURAL MUNICIPALITY	217	70	120	24	3	0
60909 TRIBENI RURAL MUNICIPALITY	262	39	178	44	1	0
60910 KAPURKOT RURAL MUNICIPALITY	205	110	87	4	4	0
Surkhet District	6,052	1,153	3,976	550	368	5
61001 SIMTA RURAL MUNICIPALITY	317	42	224	35	16	0
61002 CHINGAD RURAL MUNICIPALITY	220	46	159	13	2	0
61003 LEKABESHI MUNICIPALITY	321	69	229	16	7	0
61004 GURBHAKOT MUNICIPALITY	654	135	423	65	31	0
61005 BHERIGANGA MUNICIPALITY	779	94	590	67	25	3
61006 BIRENDRANAGAR MUNICIPALITY	2,880	531	1,835	276	237	1
61007 BARAHATAL RURAL MUNICIPALITY	229	11	184	21	13	0
61008 PANCHAPURI MUNICIPALITY	402	141	196	31	33	1
61009 CHAUKUNE RURAL MUNICIPALITY	250	84	136	26	4	0

1) NSIC stands for Nepal Standard Industrial Classification.

2) Establishments only answered "BP4.1 Building/room occupied area using for Business is 1:Yes".

3) Includes "Not reported", "Unknown" and so on.

Table 8-1 Number of Establishments by Section of Industrial Classification, Area of Business Place and Local Level

District and Local Level	Section of NSIC ¹⁾					
	H+J					
	Transportation and Storage, Information and Communication					
	Area of Business Place (Building/Room)					
	Total ²⁾	Less than 100 Ft2	100 to 299 Ft2	300 to 499 Ft2	500Ft2 and above	Not Stated ³⁾
Karnali Province						
Total	259	53	107	43	56	0
Municipality	164	26	67	25	46	0
Rural Municipality	95	27	40	18	10	0
601 Dolpa						
Total	6	1	3	1	1	0
Municipality	3	1	2	0	0	0
Rural Municipality	3	0	1	1	1	0
602 Mugu						
Total	13	2	6	1	4	0
Municipality	8	1	2	1	4	0
Rural Municipality	5	1	4	0	0	0
603 Humla						
Total	12	2	4	2	4	0
Rural Municipality	12	2	4	2	4	0
604 Jumla						
Total	17	4	4	2	7	0
Municipality	11	1	4	0	6	0
Rural Municipality	6	3	0	2	1	0
605 Kalikot						
Total	12	1	4	1	6	0
Municipality	8	0	2	1	5	0
Rural Municipality	4	1	2	0	1	0

1) NSIC stands for Nepal Standard Industrial Classification.

2) Establishments only answered "BP4.1 Building/room occupied area using for Business is 1:Yes".

3) Includes "Not reported ", "Unknown" and so on.

Table 8-1 Number of Establishments by Section of Industrial Classification, Area of Business Place and Local Level

District and Local Level	Section of NSIC ¹⁾					
	H+J					
	Transportation and Storage, Information and Communication					
	Area of Business Place (Building/Room)					
	Total ²⁾	Less than 100 Ft2	100 to 299 Ft2	300 to 499 Ft2	500Ft2 and above	Not Stated ³⁾
606 Dailekh						
Total	41	14	16	7	4	0
Municipality	25	7	10	5	3	0
Rural Municipality	16	7	6	2	1	0
607 Jajarkot						
Total	19	4	9	3	3	0
Municipality	11	1	6	1	3	0
Rural Municipality	8	3	3	2	0	0
608 Rukum West						
Total	23	2	9	6	6	0
Municipality	16	0	7	3	6	0
Rural Municipality	7	2	2	3	0	0
609 Salyan						
Total	50	17	15	8	10	0
Municipality	30	10	9	3	8	0
Rural Municipality	20	7	6	5	2	0
610 Surkhet						
Total	66	6	37	12	11	0
Municipality	52	5	25	11	11	0
Rural Municipality	14	1	12	1	0	0

1) NSIC stands for Nepal Standard Industrial Classification.

2) Establishments only answered "BP4.1 Building/room occupied area using for Business is 1:Yes".

3) Includes "Not reported", "Unknown" and so on.

Table 8-1 Number of Establishments by Section of Industrial Classification, Area of Business Place and Local Level

District and Local Level	Section of NSIC ¹⁾					
	H+J					
	Transportation and Storage, Information and Communication					
	Area of Business Place (Building/Room)					
	Total ²⁾	Less than 100 Ft2	100 to 299 Ft2	300 to 499 Ft2	500Ft2 and above	Not Stated ³⁾
Dolpa District	6	1	3	1	1	0
60101 DOLPO BUDDHA RURAL MUNICIPALITY	3	0	1	1	1	0
60102 SHEY PHOKSUNDO RURAL MUNICIPALITY	0	0	0	0	0	0
60103 JAGADULLA RURAL MUNICIPALITY	0	0	0	0	0	0
60104 MUDKECHULA RURAL MUNICIPALITY	0	0	0	0	0	0
60105 TRIPURASUNDARI MUNICIPALITY	2	0	2	0	0	0
60106 THULIBHERI MUNICIPALITY	1	1	0	0	0	0
60107 KAIKE RURAL MUNICIPALITY	0	0	0	0	0	0
60108 CHHARKA TANGSONG RURAL MUNICIPALITY	0	0	0	0	0	0
Mugu District	13	2	6	1	4	0
60201 MUGUMAKARMAROG RURAL MUNICIPALITY	1	0	1	0	0	0
60202 CHHAYANATH RARA MUNICIPALITY	8	1	2	1	4	0
60203 SORU RURAL MUNICIPALITY	2	1	1	0	0	0
60204 KHATYAD RURAL MUNICIPALITY	2	0	2	0	0	0
Humla District	12	2	4	2	4	0
60301 CHANKHELI RURAL MUNICIPALITY	0	0	0	0	0	0
60302 KHARPUNATH RURAL MUNICIPALITY	0	0	0	0	0	0
60303 SIMKOT RURAL MUNICIPALITY	6	1	0	1	4	0
60304 NAMKHA RURAL MUNICIPALITY	3	0	3	0	0	0
60305 SARKEGAD RURAL MUNICIPALITY	1	1	0	0	0	0
60306 ADANCHULI RURAL MUNICIPALITY	2	0	1	1	0	0
60307 TANJAKOT RURAL MUNICIPALITY	0	0	0	0	0	0
Jumla District	17	4	4	2	7	0
60401 PATARASI RURAL MUNICIPALITY	1	0	0	0	1	0
60402 KANAKA SUNDARI RURAL MUNICIPALITY	2	2	0	0	0	0
60403 SINJA RURAL MUNICIPALITY	2	1	0	1	0	0
60404 CHANDANNATH MUNICIPALITY	11	1	4	0	6	0
60405 GUTHICHAUR RURAL MUNICIPALITY	0	0	0	0	0	0
60406 TATOPANI RURAL MUNICIPALITY	0	0	0	0	0	0
60407 TILA RURAL MUNICIPALITY	0	0	0	0	0	0
60408 HIMA RURAL MUNICIPALITY	1	0	0	1	0	0
Kalikot District	12	1	4	1	6	0
60501 PALATA RURAL MUNICIPALITY	2	0	1	0	1	0
60502 PACHAL JHARANA RURAL MUNICIPALITY	0	0	0	0	0	0
60503 RASKOT MUNICIPALITY	1	0	0	0	1	0
60504 SANNI TRIBENI RURAL MUNICIPALITY	0	0	0	0	0	0
60505 NARAHARINATH RURAL MUNICIPALITY	2	1	1	0	0	0
60506 KHANDACHAKRA MUNICIPALITY	6	0	2	1	3	0
60507 TILAGUPHA MUNICIPALITY	1	0	0	0	1	0
60508 MAHAWAI RURAL MUNICIPALITY	0	0	0	0	0	0
60509 SHUVA KALIKA RURAL MUNICIPALITY	0	0	0	0	0	0
Dailekh District	41	14	16	7	4	0
60601 NAUMULE RURAL MUNICIPALITY	1	0	0	1	0	0
60602 MAHABU RURAL MUNICIPALITY	4	4	0	0	0	0
60603 BHAIRABI RURAL MUNICIPALITY	0	0	0	0	0	0
60604 THANTIKANDH RURAL MUNICIPALITY	3	1	1	1	0	0
60605 AATHBIS MUNICIPALITY	2	0	1	1	0	0
60606 CHAMUNDA BINDRASAINI MUNICIPALITY	4	1	3	0	0	0
60607 DULLU MUNICIPALITY	11	5	4	1	1	0
60608 NARAYAN MUNICIPALITY	8	1	2	3	2	0
60609 BHAGAWATIMAI RURAL MUNICIPALITY	3	1	2	0	0	0
60610 DUNGESHWOR RURAL MUNICIPALITY	3	0	2	0	1	0
60611 GURANS RURAL MUNICIPALITY	2	1	1	0	0	0
Jajarkot District	19	4	9	3	3	0
60701 BAREKOT RURAL MUNICIPALITY	1	1	0	0	0	0
60702 KUSE RURAL MUNICIPALITY	2	1	0	1	0	0
60703 JUNICHANDE RURAL MUNICIPALITY	2	1	0	1	0	0
60704 CHHEDAGAD MUNICIPALITY	1	0	1	0	0	0
60705 SHIVALAYA RURAL MUNICIPALITY	3	0	3	0	0	0
60706 BHERI MALIKA MUNICIPALITY	7	0	4	0	3	0
60707 NALAGAD MUNICIPALITY	3	1	1	1	0	0

1) NSIC stands for Nepal Standard Industrial Classification.

2) Establishments only answered "BP4.1 Building/room occupied area using for Business is 1:Yes".

3) Includes "Not reported", "Unknown" and so on.

Table 8-1 Number of Establishments by Section of Industrial Classification, Area of Business Place and Local Level

District and Local Level	Section of NSIC ¹⁾					
	H+J					
	Transportation and Storage, Information and Communication					
	Area of Business Place (Building/Room)					
	Total ²⁾	Less than 100 Ft2	100 to 299 Ft2	300 to 499 Ft2	500Ft2 and above	Not Stated ³⁾
Rukum West District	23	2	9	6	6	0
60801 AATHABISAKOT MUNICIPALITY	1	0	1	0	0	0
60802 SANIBHERI RURAL MUNICIPALITY	3	0	2	1	0	0
60803 BANPHIKOT RURAL MUNICIPALITY	3	2	0	1	0	0
60804 MUSIKOT MUNICIPALITY	12	0	6	2	4	0
60805 TRIBENI RURAL MUNICIPALITY	1	0	0	1	0	0
60806 CHAURJAHARI MUNICIPALITY	3	0	0	1	2	0
Salyan District	50	17	15	8	10	0
60901 DARMA RURAL MUNICIPALITY	1	0	0	0	1	0
60902 KUMAKH RURAL MUNICIPALITY	4	2	2	0	0	0
60903 BANAGAD KUPINDE MUNICIPALITY	5	3	1	1	0	0
60904 SHIDHA KUMAKHA RURAL MUNICIPALITY	0	0	0	0	0	0
60905 BAGACHOUR MUNICIPALITY	7	3	3	0	1	0
60906 CHHATRESHWORI RURAL MUNICIPALITY	3	1	1	0	1	0
60907 SHARADA MUNICIPALITY	18	4	5	2	7	0
60908 KALIMATI RURAL MUNICIPALITY	6	2	0	4	0	0
60909 TRIBENI RURAL MUNICIPALITY	2	1	0	1	0	0
60910 KAPURKOT RURAL MUNICIPALITY	4	1	3	0	0	0
Surkhet District	66	6	37	12	11	0
61001 SIMTA RURAL MUNICIPALITY	5	0	5	0	0	0
61002 CHINGAD RURAL MUNICIPALITY	3	1	2	0	0	0
61003 LEKABESHI MUNICIPALITY	4	1	2	1	0	0
61004 GURBHAKOT MUNICIPALITY	6	1	4	1	0	0
61005 BHERIGANGA MUNICIPALITY	4	0	2	1	1	0
61006 BIRENDRANAGAR MUNICIPALITY	36	3	15	8	10	0
61007 BARAHATAL RURAL MUNICIPALITY	3	0	3	0	0	0
61008 PANCHAPURI MUNICIPALITY	2	0	2	0	0	0
61009 CHAUKUNE RURAL MUNICIPALITY	3	0	2	1	0	0

1) NSIC stands for Nepal Standard Industrial Classification.

2) Establishments only answered "BP4.1 Building/room occupied area using for Business is 1:Yes".

3) Includes "Not reported", "Unknown" and so on.

Table 8-1 Number of Establishments by Section of Industrial Classification, Area of Business Place and Local Level

District and Local Level	Section of NSIC ¹⁾					
	I					
	Accommodation and Food Service					
	Area of Business Place (Building/Room)					
	Total ²⁾	Less than 100 Ft2	100 to 299 Ft2	300 to 499 Ft2	500Ft2 and above	Not Stated ³⁾
Karnali Province						
Total	5,963	879	2,953	1,044	1,085	2
Municipality	3,767	488	1,859	692	726	2
Rural Municipality	2,196	391	1,094	352	359	0
601 Dolpa						
Total	193	55	67	12	59	0
Municipality	71	26	41	2	2	0
Rural Municipality	122	29	26	10	57	0
602 Mugu						
Total	468	25	189	146	108	0
Municipality	264	11	114	93	46	0
Rural Municipality	204	14	75	53	62	0
603 Humla						
Total	347	41	173	90	43	0
Rural Municipality	347	41	173	90	43	0
604 Jumla						
Total	431	83	219	73	55	1
Municipality	174	21	84	33	35	1
Rural Municipality	257	62	135	40	20	0
605 Kalikot						
Total	414	85	253	33	43	0
Municipality	293	60	187	26	20	0
Rural Municipality	121	25	66	7	23	0

1) NSIC stands for Nepal Standard Industrial Classification.

2) Establishments only answered "BP4.1 Building/room occupied area using for Business is 1:Yes".

3) Includes "Not reported", "Unknown" and so on.

Table 8-1 Number of Establishments by Section of Industrial Classification, Area of Business Place and Local Level

District and Local Level	Section of NSIC ¹⁾					
	I					
	Accommodation and Food Service					
	Area of Business Place (Building/Room)					
	Total ²⁾	Less than 100 Ft2	100 to 299 Ft2	300 to 499 Ft2	500Ft2 and above	Not Stated ³⁾
606 Dailekh						
Total	1,089	218	544	190	136	1
Municipality	652	120	296	148	87	1
Rural Municipality	437	98	248	42	49	0
607 Jajarkot						
Total	366	112	165	39	50	0
Municipality	277	76	137	33	31	0
Rural Municipality	89	36	28	6	19	0
608 Rukum West						
Total	542	45	223	115	159	0
Municipality	407	36	163	78	130	0
Rural Municipality	135	9	60	37	29	0
609 Salyan						
Total	670	109	308	97	156	0
Municipality	411	56	170	63	122	0
Rural Municipality	259	53	138	34	34	0
610 Surkhet						
Total	1,443	106	812	249	276	0
Municipality	1,218	82	667	216	253	0
Rural Municipality	225	24	145	33	23	0

1) NSIC stands for Nepal Standard Industrial Classification.

2) Establishments only answered "BP4.1 Building/room occupied area using for Business is 1:Yes".

3) Includes "Not reported ", "Unknown" and so on.

Table 8-1 Number of Establishments by Section of Industrial Classification, Area of Business Place and Local Level

District and Local Level	Section of NSIC ¹⁾					
	I					
	Accommodation and Food Service					
	Area of Business Place (Building/Room)					
	Total ²⁾	Less than 100 Ft2	100 to 299 Ft2	300 to 499 Ft2	500Ft2 and above	Not Stated ³⁾
Dolpa District	193	55	67	12	59	0
60101 DOLPO BUDDHA RURAL MUNICIPALITY	59	3	8	1	47	0
60102 SHEY PHOKSUNDO RURAL MUNICIPALITY	25	25	0	0	0	0
60103 JAGADULLA RURAL MUNICIPALITY	1	1	0	0	0	0
60104 MUDKECHULA RURAL MUNICIPALITY	0	0	0	0	0	0
60105 TRIPURASUNDARI MUNICIPALITY	68	23	41	2	2	0
60106 THULIBHERI MUNICIPALITY	3	3	0	0	0	0
60107 KAIKE RURAL MUNICIPALITY	23	0	10	4	9	0
60108 CHHARKA TANGSONG RURAL MUNICIPALITY	14	0	8	5	1	0
Mugu District	468	25	189	146	108	0
60201 MUGUMAKARMAROG RURAL MUNICIPALITY	59	1	10	10	38	0
60202 CHHAYANATH RARA MUNICIPALITY	264	11	114	93	46	0
60203 SORU RURAL MUNICIPALITY	46	9	18	11	8	0
60204 KHATYAD RURAL MUNICIPALITY	99	4	47	32	16	0
Humla District	347	41	173	90	43	0
60301 CHANKHELI RURAL MUNICIPALITY	28	3	13	7	5	0
60302 KHARPUNATH RURAL MUNICIPALITY	45	0	29	12	4	0
60303 SIMKOT RURAL MUNICIPALITY	103	17	50	23	13	0
60304 NAMKHA RURAL MUNICIPALITY	94	1	50	30	13	0
60305 SARKEGAD RURAL MUNICIPALITY	35	12	7	11	5	0
60306 ADANCHULI RURAL MUNICIPALITY	27	2	18	5	2	0
60307 TANJAKOT RURAL MUNICIPALITY	15	6	6	2	1	0
Jumla District	431	83	219	73	55	1
60401 PATARASI RURAL MUNICIPALITY	31	7	17	3	4	0
60402 KANAKA SUNDARI RURAL MUNICIPALITY	74	13	34	15	12	0
60403 SINJA RURAL MUNICIPALITY	30	13	15	1	1	0
60404 CHANDANNATH MUNICIPALITY	174	21	84	33	35	1
60405 GUTHICHAUR RURAL MUNICIPALITY	23	3	18	1	1	0
60406 TATOPANI RURAL MUNICIPALITY	17	4	9	3	1	0
60407 TILA RURAL MUNICIPALITY	39	5	27	7	0	0
60408 HIMA RURAL MUNICIPALITY	43	17	15	10	1	0
Kalikot District	414	85	253	33	43	0
60501 PALATA RURAL MUNICIPALITY	4	0	0	1	3	0
60502 PACHAL JHARANA RURAL MUNICIPALITY	25	1	5	0	19	0
60503 RASKOT MUNICIPALITY	20	3	12	3	2	0
60504 SANNI TRIBENI RURAL MUNICIPALITY	14	0	10	4	0	0
60505 NARAHARINATH RURAL MUNICIPALITY	30	10	20	0	0	0
60506 KHANDACHAKRA MUNICIPALITY	193	55	103	19	16	0
60507 TILAGUPHA MUNICIPALITY	80	2	72	4	2	0
60508 MAHAWAI RURAL MUNICIPALITY	22	5	14	2	1	0
60509 SHUVA KALIKA RURAL MUNICIPALITY	26	9	17	0	0	0
Dailekh District	1,089	218	544	190	136	1
60601 NAUMULE RURAL MUNICIPALITY	61	13	37	7	4	0
60602 MAHABU RURAL MUNICIPALITY	24	5	17	1	1	0
60603 BHAIRABI RURAL MUNICIPALITY	80	44	35	1	0	0
60604 THANTIKANDH RURAL MUNICIPALITY	42	8	24	5	5	0
60605 AATHBIS MUNICIPALITY	146	9	38	58	41	0
60606 CHAMUNDA BINDRASAINI MUNICIPALITY	110	18	62	28	2	0
60607 DULLU MUNICIPALITY	163	39	87	22	14	1
60608 NARAYAN MUNICIPALITY	233	54	109	40	30	0
60609 BHAGAWATIMAI RURAL MUNICIPALITY	34	3	24	4	3	0
60610 DUNGESHWOR RURAL MUNICIPALITY	70	3	42	9	16	0
60611 GURANS RURAL MUNICIPALITY	126	22	69	15	20	0
Jajarkot District	366	112	165	39	50	0
60701 BAREKOT RURAL MUNICIPALITY	35	25	10	0	0	0
60702 KUSE RURAL MUNICIPALITY	8	7	1	0	0	0
60703 JUNICHANDE RURAL MUNICIPALITY	7	4	3	0	0	0
60704 CHHEDAGAD MUNICIPALITY	78	38	29	8	3	0
60705 SHIVALAYA RURAL MUNICIPALITY	39	0	14	6	19	0
60706 BHERI MALIKA MUNICIPALITY	125	23	55	22	25	0
60707 NALAGAD MUNICIPALITY	74	15	53	3	3	0

1) NSIC stands for Nepal Standard Industrial Classification.

2) Establishments only answered "BP4.1 Building/room occupied area using for Business is 1:Yes".

3) Includes "Not reported", "Unknown" and so on.

Table 8-1 Number of Establishments by Section of Industrial Classification, Area of Business Place and Local Level

District and Local Level	Section of NSIC ¹⁾					
	I					
	Accommodation and Food Service					
	Area of Business Place (Building/Room)					
	Total ²⁾	Less than 100 Ft2	100 to 299 Ft2	300 to 499 Ft2	500Ft2 and above	Not Stated ³⁾
Rukum West District	542	45	223	115	159	0
60801 AATHABISAKOT MUNICIPALITY	83	1	37	18	27	0
60802 SANIBHERI RURAL MUNICIPALITY	35	0	7	10	18	0
60803 BANPHIKOT RURAL MUNICIPALITY	36	4	26	4	2	0
60804 MUSIKOT MUNICIPALITY	223	19	82	38	84	0
60805 TRIBENI RURAL MUNICIPALITY	64	5	27	23	9	0
60806 CHAURJAHARI MUNICIPALITY	101	16	44	22	19	0
Salyan District	670	109	308	97	156	0
60901 DARMA RURAL MUNICIPALITY	28	12	16	0	0	0
60902 KUMAKH RURAL MUNICIPALITY	26	11	15	0	0	0
60903 BANAGAD KUPINDE MUNICIPALITY	84	21	32	18	13	0
60904 SHIDHA KUMAKHA RURAL MUNICIPALITY	33	1	30	2	0	0
60905 BAGACHOUR MUNICIPALITY	161	21	98	20	22	0
60906 CHHATRESHWORI RURAL MUNICIPALITY	41	6	25	5	5	0
60907 SHARADA MUNICIPALITY	166	14	40	25	87	0
60908 KALIMATI RURAL MUNICIPALITY	37	9	14	8	6	0
60909 TRIBENI RURAL MUNICIPALITY	54	4	27	10	13	0
60910 KAPURKOT RURAL MUNICIPALITY	40	10	11	9	10	0
Surkhet District	1,443	106	812	249	276	0
61001 SIMTA RURAL MUNICIPALITY	59	7	33	10	9	0
61002 CHINGAD RURAL MUNICIPALITY	26	1	16	6	3	0
61003 LEKABESHI MUNICIPALITY	74	8	53	9	4	0
61004 GURBHAKOT MUNICIPALITY	155	23	82	28	22	0
61005 BHERIGANGA MUNICIPALITY	152	7	77	29	39	0
61006 BIRENDRANAGAR MUNICIPALITY	755	37	419	130	169	0
61007 BARAHATAL RURAL MUNICIPALITY	71	9	48	4	10	0
61008 PANCHAPURI MUNICIPALITY	82	7	36	20	19	0
61009 CHAUKUNE RURAL MUNICIPALITY	69	7	48	13	1	0

1) NSIC stands for Nepal Standard Industrial Classification.

2) Establishments only answered "BP4.1 Building/room occupied area using for Business is 1:Yes".

3) Includes "Not reported", "Unknown" and so on.

Table 8-1 Number of Establishments by Section of Industrial Classification, Area of Business Place and Local Level

District and Local Level	Section of NSIC ¹⁾					
	K					
	Financial and Insurance					
	Area of Business Place (Building/Room)					
	Total ²⁾	Less than 100 Ft2	100 to 299 Ft2	300 to 499 Ft2	500Ft2 and above	Not Stated ³⁾
Karnali Province						
Total	626	100	242	88	195	1
Municipality	420	44	139	67	170	0
Rural Municipality	206	56	103	21	25	1
601 Dolpa						
Total	1	1	0	0	0	0
Municipality	1	1	0	0	0	0
Rural Municipality	0	0	0	0	0	0
602 Mugu						
Total	63	21	34	5	3	0
Municipality	14	5	6	0	3	0
Rural Municipality	49	16	28	5	0	0
603 Humla						
Total	20	5	8	3	4	0
Rural Municipality	20	5	8	3	4	0
604 Jumla						
Total	59	10	26	10	13	0
Municipality	30	0	10	7	13	0
Rural Municipality	29	10	16	3	0	0
605 Kalikot						
Total	24	5	13	2	4	0
Municipality	22	5	12	2	3	0
Rural Municipality	2	0	1	0	1	0

1) NSIC stands for Nepal Standard Industrial Classification.

2) Establishments only answered "BP4.1 Building/room occupied area using for Business is 1:Yes".

3) Includes "Not reported", "Unknown" and so on.

Table 8-1 Number of Establishments by Section of Industrial Classification, Area of Business Place and Local Level

District and Local Level	Section of NSIC ¹⁾					
	K					
	Financial and Insurance					
	Area of Business Place (Building/Room)					
	Total ²⁾	Less than 100 Ft2	100 to 299 Ft2	300 to 499 Ft2	500Ft2 and above	Not Stated ³⁾
606 Dailekh						
Total	75	13	29	9	23	1
Municipality	41	5	13	6	17	0
Rural Municipality	34	8	16	3	6	1
607 Jajarkot						
Total	41	4	21	2	14	0
Municipality	37	3	20	2	12	0
Rural Municipality	4	1	1	0	2	0
608 Rukum West						
Total	62	5	18	13	26	0
Municipality	48	5	11	12	20	0
Rural Municipality	14	0	7	1	6	0
609 Salyan						
Total	106	23	41	13	29	0
Municipality	66	11	22	8	25	0
Rural Municipality	40	12	19	5	4	0
610 Surkhet						
Total	175	13	52	31	79	0
Municipality	161	9	45	30	77	0
Rural Municipality	14	4	7	1	2	0

1) NSIC stands for Nepal Standard Industrial Classification.

2) Establishments only answered "BP4.1 Building/room occupied area using for Business is 1:Yes".

3) Includes "Not reported ", "Unknown" and so on.

Table 8-1 Number of Establishments by Section of Industrial Classification, Area of Business Place and Local Level

District and Local Level	Section of NSIC ¹⁾					
	K					
	Financial and Insurance					
	Area of Business Place (Building/Room)					
	Total ²⁾	Less than 100 Ft2	100 to 299 Ft2	300 to 499 Ft2	500Ft2 and above	Not Stated ³⁾
Dolpa District	1	1	0	0	0	0
60101 DOLPO BUDDHA RURAL MUNICIPALITY	0	0	0	0	0	0
60102 SHEY PHOKSUNDO RURAL MUNICIPALITY	0	0	0	0	0	0
60103 JAGADULLA RURAL MUNICIPALITY	0	0	0	0	0	0
60104 MUDKECHULA RURAL MUNICIPALITY	0	0	0	0	0	0
60105 TRIPURASUNDARI MUNICIPALITY	0	0	0	0	0	0
60106 THULIBHERI MUNICIPALITY	1	1	0	0	0	0
60107 KAIKE RURAL MUNICIPALITY	0	0	0	0	0	0
60108 CHHARKA TANGSONG RURAL MUNICIPALITY	0	0	0	0	0	0
Mugu District	63	21	34	5	3	0
60201 MUGUMAKARMAROG RURAL MUNICIPALITY	0	0	0	0	0	0
60202 CHHAYANATH RARA MUNICIPALITY	14	5	6	0	3	0
60203 SORU RURAL MUNICIPALITY	1	0	0	1	0	0
60204 KHATYAD RURAL MUNICIPALITY	48	16	28	4	0	0
Humla District	20	5	8	3	4	0
60301 CHANKHELI RURAL MUNICIPALITY	1	0	1	0	0	0
60302 KHARPUNATH RURAL MUNICIPALITY	1	0	0	1	0	0
60303 SIMKOT RURAL MUNICIPALITY	12	1	6	2	3	0
60304 NAMKHA RURAL MUNICIPALITY	1	1	0	0	0	0
60305 SARKEGAD RURAL MUNICIPALITY	3	2	1	0	0	0
60306 ADANCHULI RURAL MUNICIPALITY	1	1	0	0	0	0
60307 TANJAKOT RURAL MUNICIPALITY	1	0	0	0	1	0
Jumla District	59	10	26	10	13	0
60401 PATARASI RURAL MUNICIPALITY	4	0	3	1	0	0
60402 KANAKA SUNDARI RURAL MUNICIPALITY	7	3	4	0	0	0
60403 SINJA RURAL MUNICIPALITY	5	3	1	1	0	0
60404 CHANDANNATH MUNICIPALITY	30	0	10	7	13	0
60405 GUTHICHAUR RURAL MUNICIPALITY	1	1	0	0	0	0
60406 TATOPANI RURAL MUNICIPALITY	2	2	0	0	0	0
60407 TILA RURAL MUNICIPALITY	8	1	6	1	0	0
60408 HIMA RURAL MUNICIPALITY	2	0	2	0	0	0
Kalikot District	24	5	13	2	4	0
60501 PALATA RURAL MUNICIPALITY	1	0	0	0	1	0
60502 PACHAL JHARANA RURAL MUNICIPALITY	0	0	0	0	0	0
60503 RASKOT MUNICIPALITY	2	0	1	0	1	0
60504 SANI TRIBENI RURAL MUNICIPALITY	0	0	0	0	0	0
60505 NARAHARINATH RURAL MUNICIPALITY	0	0	0	0	0	0
60506 KHANDACHAKRA MUNICIPALITY	13	2	8	1	2	0
60507 TILAGUPHA MUNICIPALITY	7	3	3	1	0	0
60508 MAHAWAI RURAL MUNICIPALITY	0	0	0	0	0	0
60509 SHUVA KALIKA RURAL MUNICIPALITY	1	0	1	0	0	0
Dailekh District	75	13	29	9	23	1
60601 NAUMULE RURAL MUNICIPALITY	7	1	3	1	2	0
60602 MAHABU RURAL MUNICIPALITY	0	0	0	0	0	0
60603 BHAIRABI RURAL MUNICIPALITY	6	3	3	0	0	0
60604 THANTIKANDH RURAL MUNICIPALITY	3	2	1	0	0	0
60605 AATHBIS MUNICIPALITY	5	0	1	1	3	0
60606 CHAMUNDA BINDRASAINI MUNICIPALITY	2	2	0	0	0	0
60607 DULLU MUNICIPALITY	9	2	3	0	4	0
60608 NARAYAN MUNICIPALITY	25	1	9	5	10	0
60609 BHAGAWATIMAI RURAL MUNICIPALITY	3	1	0	0	2	0
60610 DUNGESHWOR RURAL MUNICIPALITY	7	1	4	1	1	0
60611 GURANS RURAL MUNICIPALITY	8	0	5	1	1	1
Jajarkot District	41	4	21	2	14	0
60701 BAREKOT RURAL MUNICIPALITY	0	0	0	0	0	0
60702 KUSE RURAL MUNICIPALITY	1	1	0	0	0	0
60703 JUNICHANDE RURAL MUNICIPALITY	0	0	0	0	0	0
60704 CHHEDAGAD MUNICIPALITY	1	0	1	0	0	0
60705 SHIVALAYA RURAL MUNICIPALITY	3	0	1	0	2	0
60706 BHERI MALIKA MUNICIPALITY	36	3	19	2	12	0
60707 NALAGAD MUNICIPALITY	0	0	0	0	0	0

1) NSIC stands for Nepal Standard Industrial Classification.

2) Establishments only answered "BP4.1 Building/room occupied area using for Business is 1:Yes".

3) Includes "Not reported", "Unknown" and so on.

Table 8-1 Number of Establishments by Section of Industrial Classification, Area of Business Place and Local Level

District and Local Level	Section of NSIC ¹⁾					
	K					
	Financial and Insurance					
	Area of Business Place (Building/Room)					
	Total ²⁾	Less than 100 Ft2	100 to 299 Ft2	300 to 499 Ft2	500Ft2 and above	Not Stated ³⁾
Rukum West District	62	5	18	13	26	0
60801 AATHABISAKOT MUNICIPALITY	7	1	2	2	2	0
60802 SANIBHERI RURAL MUNICIPALITY	7	0	4	1	2	0
60803 BANPHIKOT RURAL MUNICIPALITY	1	0	1	0	0	0
60804 MUSIKOT MUNICIPALITY	32	1	8	8	15	0
60805 TRIBENI RURAL MUNICIPALITY	6	0	2	0	4	0
60806 CHAURJAHARI MUNICIPALITY	9	3	1	2	3	0
Salyan District	106	23	41	13	29	0
60901 DARMA RURAL MUNICIPALITY	3	2	1	0	0	0
60902 KUMAKH RURAL MUNICIPALITY	9	7	2	0	0	0
60903 BANAGAD KUPINDE MUNICIPALITY	7	3	2	0	2	0
60904 SHIDHA KUMAKHA RURAL MUNICIPALITY	3	0	3	0	0	0
60905 BAGACHOUR MUNICIPALITY	15	4	6	2	3	0
60906 CHHATRESHWORI RURAL MUNICIPALITY	3	0	3	0	0	0
60907 SHARADA MUNICIPALITY	44	4	14	6	20	0
60908 KALIMATI RURAL MUNICIPALITY	7	2	2	0	3	0
60909 TRIBENI RURAL MUNICIPALITY	9	0	6	3	0	0
60910 KAPURKOT RURAL MUNICIPALITY	6	1	2	2	1	0
Surkhet District	175	13	52	31	79	0
61001 SIMTA RURAL MUNICIPALITY	2	0	0	0	2	0
61002 CHINGAD RURAL MUNICIPALITY	2	1	1	0	0	0
61003 LEKABESHI MUNICIPALITY	11	1	3	4	3	0
61004 GURBHAKOT MUNICIPALITY	19	2	3	9	5	0
61005 BHERIGANGA MUNICIPALITY	20	0	9	2	9	0
61006 BIRENDRANAGAR MUNICIPALITY	98	4	25	13	56	0
61007 BARAHATAL RURAL MUNICIPALITY	5	1	4	0	0	0
61008 PANCHAPURI MUNICIPALITY	13	2	5	2	4	0
61009 CHAUKUNE RURAL MUNICIPALITY	5	2	2	1	0	0

1) NSIC stands for Nepal Standard Industrial Classification.

2) Establishments only answered "BP4.1 Building/room occupied area using for Business is 1:Yes".

3) Includes "Not reported", "Unknown" and so on.

Table 8-1 Number of Establishments by Section of Industrial Classification, Area of Business Place and Local Level

District and Local Level	Section of NSIC ¹⁾					
	P					
	Education					
	Area of Business Place (Building/Room)					
	Total ²⁾	Less than 100 Ft2	100 to 299 Ft2	300 to 499 Ft2	500Ft2 and above	Not Stated ³⁾
Karnali Province						
Total	3,347	29	191	362	2,764	1
Municipality	1,583	19	115	140	1,309	0
Rural Municipality	1,764	10	76	222	1,455	1
601 Dolpa						
Total	72	3	11	24	34	0
Municipality	35	3	9	15	8	0
Rural Municipality	37	0	2	9	26	0
602 Mugu						
Total	142	0	12	12	118	0
Municipality	48	0	5	3	40	0
Rural Municipality	94	0	7	9	78	0
603 Humla						
Total	146	3	14	24	105	0
Rural Municipality	146	3	14	24	105	0
604 Jumla						
Total	199	2	8	38	151	0
Municipality	28	1	1	1	25	0
Rural Municipality	171	1	7	37	126	0
605 Kalikot						
Total	309	2	3	31	273	0
Municipality	119	2	3	7	107	0
Rural Municipality	190	0	0	24	166	0

1) NSIC stands for Nepal Standard Industrial Classification.

2) Establishments only answered "BP4.1 Building/room occupied area using for Business is 1:Yes".

3) Includes "Not reported ", "Unknown" and so on.

Table 8-1 Number of Establishments by Section of Industrial Classification, Area of Business Place and Local Level

District and Local Level	Section of NSIC ¹⁾					
	P					
	Education					
	Area of Business Place (Building/Room)					
	Total ²⁾	Less than 100 Ft2	100 to 299 Ft2	300 to 499 Ft2	500Ft2 and above	Not Stated ³⁾
606 Dailekh						
Total	543	4	40	57	441	1
Municipality	251	2	22	27	200	0
Rural Municipality	292	2	18	30	241	1
607 Jajarkot						
Total	416	5	30	111	270	0
Municipality	221	3	19	47	152	0
Rural Municipality	195	2	11	64	118	0
608 Rukum West						
Total	337	0	13	4	320	0
Municipality	191	0	10	4	177	0
Rural Municipality	146	0	3	0	143	0
609 Salyan						
Total	519	3	30	32	454	0
Municipality	241	2	18	15	206	0
Rural Municipality	278	1	12	17	248	0
610 Surkhet						
Total	664	7	30	29	598	0
Municipality	449	6	28	21	394	0
Rural Municipality	215	1	2	8	204	0

1) NSIC stands for Nepal Standard Industrial Classification.

2) Establishments only answered "BP4.1 Building/room occupied area using for Business is 1:Yes".

3) Includes "Not reported ", "Unknown" and so on.

Table 8-1 Number of Establishments by Section of Industrial Classification, Area of Business Place and Local Level

District and Local Level	Section of NSIC ¹⁾					
	P					
	Education					
	Area of Business Place (Building/Room)					
	Total ²⁾	Less than 100 Ft2	100 to 299 Ft2	300 to 499 Ft2	500Ft2 and above	Not Stated ³⁾
Dolpa District	72	3	11	24	34	0
60101 DOLPO BUDDHA RURAL MUNICIPALITY	3	0	0	0	3	0
60102 SHEY PHOKSUNDO RURAL MUNICIPALITY	10	0	2	7	1	0
60103 JAGADULLA RURAL MUNICIPALITY	5	0	0	0	5	0
60104 MUDKECHULA RURAL MUNICIPALITY	3	0	0	0	3	0
60105 TRIPURASUNDARI MUNICIPALITY	31	0	9	15	7	0
60106 THULIBHERI MUNICIPALITY	4	3	0	0	1	0
60107 KAIKE RURAL MUNICIPALITY	11	0	0	0	11	0
60108 CHHARKA TANGSONG RURAL MUNICIPALITY	5	0	0	2	3	0
Mugu District	142	0	12	12	118	0
60201 MUGUMAKARMAROG RURAL MUNICIPALITY	14	0	1	1	12	0
60202 CHHAYANATH RARA MUNICIPALITY	48	0	5	3	40	0
60203 SORU RURAL MUNICIPALITY	38	0	5	3	30	0
60204 KHATYAD RURAL MUNICIPALITY	42	0	1	5	36	0
Humla District	146	3	14	24	105	0
60301 CHANKHELI RURAL MUNICIPALITY	22	0	2	4	16	0
60302 KHARPUNATH RURAL MUNICIPALITY	16	0	0	3	13	0
60303 SIMKOT RURAL MUNICIPALITY	23	0	0	3	20	0
60304 NAMKHA RURAL MUNICIPALITY	16	1	1	2	12	0
60305 SARKEGAD RURAL MUNICIPALITY	28	2	7	10	9	0
60306 ADANCHULI RURAL MUNICIPALITY	24	0	4	2	18	0
60307 TANJAKOT RURAL MUNICIPALITY	17	0	0	0	17	0
Jumla District	199	2	8	38	151	0
60401 PATARASI RURAL MUNICIPALITY	23	0	1	4	18	0
60402 KANAKA SUNDARI RURAL MUNICIPALITY	29	0	1	9	19	0
60403 SINJA RURAL MUNICIPALITY	26	0	1	18	7	0
60404 CHANDANNATH MUNICIPALITY	28	1	1	1	25	0
60405 GUTHICHAUR RURAL MUNICIPALITY	10	0	0	2	8	0
60406 TATOPANI RURAL MUNICIPALITY	28	0	0	1	27	0
60407 TILA RURAL MUNICIPALITY	33	1	3	2	27	0
60408 HIMA RURAL MUNICIPALITY	22	0	1	1	20	0
Kalikot District	309	2	3	31	273	0
60501 PALATA RURAL MUNICIPALITY	33	0	0	2	31	0
60502 PACHAL JHARANA RURAL MUNICIPALITY	26	0	0	2	24	0
60503 RASKOT MUNICIPALITY	31	0	0	1	30	0
60504 SANNI TRIBENI RURAL MUNICIPALITY	28	0	0	1	27	0
60505 NARAHARINATH RURAL MUNICIPALITY	44	0	0	9	35	0
60506 KHANDACHAKRA MUNICIPALITY	45	2	3	4	36	0
60507 TILAGUPHA MUNICIPALITY	43	0	0	2	41	0
60508 MAHAWAI RURAL MUNICIPALITY	25	0	0	3	22	0
60509 SHUVA KALIKA RURAL MUNICIPALITY	34	0	0	7	27	0
Dailekh District	543	4	40	57	441	1
60601 NAUMULE RURAL MUNICIPALITY	48	0	0	2	46	0
60602 MAHABU RURAL MUNICIPALITY	38	0	5	4	29	0
60603 BHAIRABI RURAL MUNICIPALITY	48	0	5	14	29	0
60604 THANTIKANDH RURAL MUNICIPALITY	42	1	7	4	30	0
60605 AATHBIS MUNICIPALITY	68	0	3	4	61	0
60606 CHAMUNDA BINDRASAINI MUNICIPALITY	58	0	10	12	36	0
60607 DULLU MUNICIPALITY	63	0	2	2	59	0
60608 NARAYAN MUNICIPALITY	62	2	7	9	44	0
60609 BHAGAWATIMAI RURAL MUNICIPALITY	35	0	1	2	32	0
60610 DUNGESHWOR RURAL MUNICIPALITY	34	0	0	2	32	0
60611 GURANS RURAL MUNICIPALITY	47	1	0	2	43	1
Jajarkot District	416	5	30	111	270	0
60701 BAREKOT RURAL MUNICIPALITY	55	2	3	24	26	0
60702 KUSE RURAL MUNICIPALITY	41	0	0	21	20	0
60703 JUNICHANDE RURAL MUNICIPALITY	55	0	7	16	32	0
60704 CHHEDAGAD MUNICIPALITY	87	0	6	18	63	0
60705 SHIVALAYA RURAL MUNICIPALITY	44	0	1	3	40	0
60706 BHERI MALIKA MUNICIPALITY	69	1	8	9	51	0
60707 NALAGAD MUNICIPALITY	65	2	5	20	38	0

1) NSIC stands for Nepal Standard Industrial Classification.

2) Establishments only answered "BP4.1 Building/room occupied area using for Business is 1:Yes".

3) Includes "Not reported", "Unknown" and so on.

Table 8-1 Number of Establishments by Section of Industrial Classification, Area of Business Place and Local Level

District and Local Level	Section of NSIC ¹⁾					
	P					
	Education					
	Area of Business Place (Building/Room)					
	Total ²⁾	Less than 100 Ft2	100 to 299 Ft2	300 to 499 Ft2	500Ft2 and above	Not Stated ³⁾
Rukum West District	337	0	13	4	320	0
60801 AATHABISAKOT MUNICIPALITY	56	0	2	0	54	0
60802 SANIBHERI RURAL MUNICIPALITY	52	0	2	0	50	0
60803 BANPHIKOT RURAL MUNICIPALITY	49	0	0	0	49	0
60804 MUSIKOT MUNICIPALITY	83	0	7	4	72	0
60805 TRIBENI RURAL MUNICIPALITY	45	0	1	0	44	0
60806 CHAURJAHARI MUNICIPALITY	52	0	1	0	51	0
Salyan District	519	3	30	32	454	0
60901 DARMA RURAL MUNICIPALITY	39	0	4	6	29	0
60902 KUMAKH RURAL MUNICIPALITY	51	0	5	2	44	0
60903 BANAGAD KUPINDE MUNICIPALITY	71	0	1	4	66	0
60904 SHIDHA KUMAKHA RURAL MUNICIPALITY	26	0	0	7	19	0
60905 BAGACHOUR MUNICIPALITY	94	2	14	11	67	0
60906 CHHATRESHWORI RURAL MUNICIPALITY	44	0	1	0	43	0
60907 SHARADA MUNICIPALITY	76	0	3	0	73	0
60908 KALIMATI RURAL MUNICIPALITY	56	1	2	2	51	0
60909 TRIBENI RURAL MUNICIPALITY	35	0	0	0	35	0
60910 KAPURKOT RURAL MUNICIPALITY	27	0	0	0	27	0
Surkhet District	664	7	30	29	598	0
61001 SIMTA RURAL MUNICIPALITY	71	1	1	3	66	0
61002 CHINGAD RURAL MUNICIPALITY	42	0	0	1	41	0
61003 LEKABESHI MUNICIPALITY	57	0	1	7	49	0
61004 GURBHAKOT MUNICIPALITY	87	0	3	1	83	0
61005 BHERIGANGA MUNICIPALITY	66	0	2	5	59	0
61006 BIRENDRANAGAR MUNICIPALITY	183	5	21	8	149	0
61007 BARAHATAL RURAL MUNICIPALITY	52	0	1	0	51	0
61008 PANCHAPURI MUNICIPALITY	56	1	1	0	54	0
61009 CHAUKUNE RURAL MUNICIPALITY	50	0	0	4	46	0

1) NSIC stands for Nepal Standard Industrial Classification.

2) Establishments only answered "BP4.1 Building/room occupied area using for Business is 1:Yes".

3) Includes "Not reported", "Unknown" and so on.

Table 8-1 Number of Establishments by Section of Industrial Classification, Area of Business Place and Local Level

District and Local Level	Section of NSIC ¹⁾					
	Q					
	Human Health and Social Work					
	Area of Business Place (Building/Room)					
	Total ²⁾	Less than 100 Ft2	100 to 299 Ft2	300 to 499 Ft2	500Ft2 and above	Not Stated ³⁾
Karnali Province						
Total	1,007	164	338	149	356	0
Municipality	446	61	155	74	156	0
Rural Municipality	561	103	183	75	200	0
601 Dolpa						
Total	19	2	5	7	5	0
Municipality	7	0	2	3	2	0
Rural Municipality	12	2	3	4	3	0
602 Mugu						
Total	53	10	17	4	22	0
Municipality	18	6	5	1	6	0
Rural Municipality	35	4	12	3	16	0
603 Humla						
Total	68	10	15	17	26	0
Rural Municipality	68	10	15	17	26	0
604 Jumla						
Total	68	8	16	17	27	0
Municipality	12	1	1	7	3	0
Rural Municipality	56	7	15	10	24	0
605 Kalikot						
Total	82	13	26	4	39	0
Municipality	29	2	12	3	12	0
Rural Municipality	53	11	14	1	27	0

1) NSIC stands for Nepal Standard Industrial Classification.

2) Establishments only answered "BP4.1 Building/room occupied area using for Business is 1:Yes".

3) Includes "Not reported ", "Unknown" and so on.

Table 8-1 Number of Establishments by Section of Industrial Classification, Area of Business Place and Local Level

District and Local Level	Section of NSIC ¹⁾					
	Q					
	Human Health and Social Work					
	Area of Business Place (Building/Room)					
	Total ²⁾	Less than 100 Ft2	100 to 299 Ft2	300 to 499 Ft2	500Ft2 and above	Not Stated ³⁾
606 Dailekh						
Total	144	15	51	24	54	0
Municipality	70	6	28	13	23	0
Rural Municipality	74	9	23	11	31	0
607 Jajarkot						
Total	61	10	15	16	20	0
Municipality	32	6	8	9	9	0
Rural Municipality	29	4	7	7	11	0
608 Rukum West						
Total	87	9	25	12	41	0
Municipality	48	4	12	6	26	0
Rural Municipality	39	5	13	6	15	0
609 Salyan						
Total	237	77	97	20	43	0
Municipality	106	29	42	14	21	0
Rural Municipality	131	48	55	6	22	0
610 Surkhet						
Total	188	10	71	28	79	0
Municipality	124	7	45	18	54	0
Rural Municipality	64	3	26	10	25	0

1) NSIC stands for Nepal Standard Industrial Classification.

2) Establishments only answered "BP4.1 Building/room occupied area using for Business is 1:Yes".

3) Includes "Not reported ", "Unknown" and so on.

Table 8-1 Number of Establishments by Section of Industrial Classification, Area of Business Place and Local Level

District and Local Level	Section of NSIC ¹⁾					
	Q					
	Human Health and Social Work					
	Area of Business Place (Building/Room)					
	Total ²⁾	Less than 100 Ft2	100 to 299 Ft2	300 to 499 Ft2	500Ft2 and above	Not Stated ³⁾
Dolpa District	19	2	5	7	5	0
60101 DOLPO BUDDHA RURAL MUNICIPALITY	0	0	0	0	0	0
60102 SHEY PHOKSUNDO RURAL MUNICIPALITY	3	2	0	1	0	0
60103 JAGADULLA RURAL MUNICIPALITY	2	0	1	1	0	0
60104 MUDKECHULA RURAL MUNICIPALITY	3	0	2	1	0	0
60105 TRIPURASUNDARI MUNICIPALITY	5	0	2	1	2	0
60106 THULIBHERI MUNICIPALITY	2	0	0	2	0	0
60107 KAIKE RURAL MUNICIPALITY	3	0	0	0	3	0
60108 CHHARKA TANGSONG RURAL MUNICIPALITY	1	0	0	1	0	0
Mugu District	53	10	17	4	22	0
60201 MUGUMAKARMAROG RURAL MUNICIPALITY	5	0	1	0	4	0
60202 CHHAYANATH RARA MUNICIPALITY	18	6	5	1	6	0
60203 SORU RURAL MUNICIPALITY	7	1	0	0	6	0
60204 KHATYAD RURAL MUNICIPALITY	23	3	11	3	6	0
Humla District	68	10	15	17	26	0
60301 CHANKHELI RURAL MUNICIPALITY	9	1	4	2	2	0
60302 KHARPUNATH RURAL MUNICIPALITY	15	3	2	3	7	0
60303 SIMKOT RURAL MUNICIPALITY	13	1	2	5	5	0
60304 NAMKHA RURAL MUNICIPALITY	5	0	0	1	4	0
60305 SARKEGAD RURAL MUNICIPALITY	15	2	6	3	4	0
60306 ADANCHULI RURAL MUNICIPALITY	7	1	1	2	3	0
60307 TANJAKOT RURAL MUNICIPALITY	4	2	0	1	1	0
Jumla District	68	8	16	17	27	0
60401 PATARASI RURAL MUNICIPALITY	9	2	2	1	4	0
60402 KANAKA SUNDARI RURAL MUNICIPALITY	11	1	2	3	5	0
60403 SINJA RURAL MUNICIPALITY	6	0	1	2	3	0
60404 CHANDANNATH MUNICIPALITY	12	1	1	7	3	0
60405 GUTHICHAUR RURAL MUNICIPALITY	4	0	1	2	1	0
60406 TATOPANI RURAL MUNICIPALITY	6	0	1	1	4	0
60407 TILA RURAL MUNICIPALITY	15	3	8	0	4	0
60408 HIMA RURAL MUNICIPALITY	5	1	0	1	3	0
Kalikot District	82	13	26	4	39	0
60501 PALATA RURAL MUNICIPALITY	9	0	3	1	5	0
60502 PACHAL JHARANA RURAL MUNICIPALITY	11	3	3	0	5	0
60503 RASKOT MUNICIPALITY	8	1	4	0	3	0
60504 SANI TRIBENI RURAL MUNICIPALITY	4	0	1	0	3	0
60505 NARAHARINATH RURAL MUNICIPALITY	12	5	2	0	5	0
60506 KHANDACHAKRA MUNICIPALITY	10	1	3	2	4	0
60507 TILAGUPHA MUNICIPALITY	11	0	5	1	5	0
60508 MAHAWAI RURAL MUNICIPALITY	5	0	1	0	4	0
60509 SHUVA KALIKA RURAL MUNICIPALITY	12	3	4	0	5	0
Dailekh District	144	15	51	24	54	0
60601 NAUMULE RURAL MUNICIPALITY	14	2	3	3	6	0
60602 MAHABU RURAL MUNICIPALITY	10	1	3	2	4	0
60603 BHAIRABI RURAL MUNICIPALITY	10	2	5	0	3	0
60604 THANTIKANDH RURAL MUNICIPALITY	10	2	3	1	4	0
60605 AATHBIS MUNICIPALITY	15	0	6	3	6	0
60606 CHAMUNDA BINDRASAINI MUNICIPALITY	7	0	5	2	0	0
60607 DULLU MUNICIPALITY	26	4	10	1	11	0
60608 NARAYAN MUNICIPALITY	22	2	7	7	6	0
60609 BHAGAWATIMAI RURAL MUNICIPALITY	12	2	3	3	4	0
60610 DUNGESHWOR RURAL MUNICIPALITY	5	0	1	0	4	0
60611 GURANS RURAL MUNICIPALITY	13	0	5	2	6	0
Jajarkot District	61	10	15	16	20	0
60701 BAREKOT RURAL MUNICIPALITY	10	3	2	2	3	0
60702 KUSE RURAL MUNICIPALITY	8	1	3	1	3	0
60703 JUNICHANDE RURAL MUNICIPALITY	6	0	1	3	2	0
60704 CHHEDAGAD MUNICIPALITY	9	2	1	3	3	0
60705 SHIVALAYA RURAL MUNICIPALITY	5	0	1	1	3	0
60706 BHERI MALIKA MUNICIPALITY	14	2	6	2	4	0
60707 NALAGAD MUNICIPALITY	9	2	1	4	2	0

1) NSIC stands for Nepal Standard Industrial Classification.

2) Establishments only answered "BP4.1 Building/room occupied area using for Business is 1:Yes".

3) Includes "Not reported", "Unknown" and so on.

Table 8-1 Number of Establishments by Section of Industrial Classification, Area of Business Place and Local Level

District and Local Level	Section of NSIC ¹⁾					
	Q					
	Human Health and Social Work					
	Area of Business Place (Building/Room)					
	Total ²⁾	Less than 100 Ft2	100 to 299 Ft2	300 to 499 Ft2	500Ft2 and above	Not Stated ³⁾
Rukum West District	87	9	25	12	41	0
60801 AATHABISAKOT MUNICIPALITY	11	0	6	1	4	0
60802 SANIBHERI RURAL MUNICIPALITY	15	0	6	3	6	0
60803 BANPHIKOT RURAL MUNICIPALITY	16	4	4	2	6	0
60804 MUSIKOT MUNICIPALITY	23	1	4	4	14	0
60805 TRIBENI RURAL MUNICIPALITY	8	1	3	1	3	0
60806 CHAURJAHARI MUNICIPALITY	14	3	2	1	8	0
Salyan District	237	77	97	20	43	0
60901 DARMA RURAL MUNICIPALITY	5	1	0	0	4	0
60902 KUMAKH RURAL MUNICIPALITY	54	41	11	0	2	0
60903 BANAGAD KUPINDE MUNICIPALITY	13	4	3	3	3	0
60904 SHIDHA KUMAKHA RURAL MUNICIPALITY	13	0	11	2	0	0
60905 BAGACHOUR MUNICIPALITY	54	16	30	3	5	0
60906 CHHATRESHWORI RURAL MUNICIPALITY	18	1	13	0	4	0
60907 SHARADA MUNICIPALITY	39	9	9	8	13	0
60908 KALIMATI RURAL MUNICIPALITY	11	1	6	0	4	0
60909 TRIBENI RURAL MUNICIPALITY	12	0	5	2	5	0
60910 KAPURKOT RURAL MUNICIPALITY	18	4	9	2	3	0
Surkhet District	188	10	71	28	79	0
61001 SIMTA RURAL MUNICIPALITY	13	0	4	1	8	0
61002 CHINGAD RURAL MUNICIPALITY	14	1	8	1	4	0
61003 LEKABESHI MUNICIPALITY	9	0	2	1	6	0
61004 GURBHAKOT MUNICIPALITY	23	0	6	4	13	0
61005 BHERIGANGA MUNICIPALITY	18	0	7	6	5	0
61006 BIRENDRANAGAR MUNICIPALITY	55	3	24	5	23	0
61007 BARAHATAL RURAL MUNICIPALITY	25	0	11	5	9	0
61008 PANCHAPURI MUNICIPALITY	19	4	6	2	7	0
61009 CHAUKUNE RURAL MUNICIPALITY	12	2	3	3	4	0

1) NSIC stands for Nepal Standard Industrial Classification.

2) Establishments only answered "BP4.1 Building/room occupied area using for Business is 1:Yes".

3) Includes "Not reported", "Unknown" and so on.

Table 8-1 Number of Establishments by Section of Industrial Classification, Area of Business Place and Local Level

District and Local Level	Section of NSIC ¹⁾					
	L+M+N+R+S					
	Real Estate, Professional & Scientific Activities, Administrative Services, Arts & Entertainment, Other Services					
	Area of Business Place (Building/Room)					
	Total ²⁾	Less than 100 Ft2	100 to 299 Ft2	300 to 499 Ft2	500Ft2 and above	Not Stated ³⁾
Karnali Province						
Total	1,776	536	851	161	227	1
Municipality	1,175	320	605	100	149	1
Rural Municipality	601	216	246	61	78	0
601 Dolpa						
Total	47	35	3	5	4	0
Municipality	8	6	1	1	0	0
Rural Municipality	39	29	2	4	4	0
602 Mugu						
Total	80	16	32	10	22	0
Municipality	28	5	9	5	9	0
Rural Municipality	52	11	23	5	13	0
603 Humla						
Total	86	29	20	17	20	0
Rural Municipality	86	29	20	17	20	0
604 Jumla						
Total	126	35	63	7	21	0
Municipality	69	18	31	5	15	0
Rural Municipality	57	17	32	2	6	0
605 Kalikot						
Total	93	35	42	9	7	0
Municipality	72	32	30	7	3	0
Rural Municipality	21	3	12	2	4	0

1) NSIC stands for Nepal Standard Industrial Classification.

2) Establishments only answered "BP4.1 Building/room occupied area using for Business is 1:Yes".

3) Includes "Not reported", "Unknown" and so on.

Table 8-1 Number of Establishments by Section of Industrial Classification, Area of Business Place and Local Level

District and Local Level	Section of NSIC ¹⁾					
	L+M+N+R+S					
	Real Estate, Professional & Scientific Activities, Administrative Services, Arts & Entertainment, Other Services					
	Area of Business Place (Building/Room)					
	Total ²⁾	Less than 100 Ft2	100 to 299 Ft2	300 to 499 Ft2	500Ft2 and above	Not Stated ³⁾
606 Dailekh						
Total	247	68	123	26	30	0
Municipality	149	41	78	15	15	0
Rural Municipality	98	27	45	11	15	0
607 Jajarkot						
Total	143	55	71	4	12	1
Municipality	123	44	64	4	10	1
Rural Municipality	20	11	7	0	2	0
608 Rukum West						
Total	201	58	102	24	17	0
Municipality	143	32	79	18	14	0
Rural Municipality	58	26	23	6	3	0
609 Salyan						
Total	274	97	128	16	33	0
Municipality	165	47	83	10	25	0
Rural Municipality	109	50	45	6	8	0
610 Surkhet						
Total	479	108	267	43	61	0
Municipality	418	95	230	35	58	0
Rural Municipality	61	13	37	8	3	0

1) NSIC stands for Nepal Standard Industrial Classification.

2) Establishments only answered "BP4.1 Building/room occupied area using for Business is 1:Yes".

3) Includes "Not reported ", "Unknown" and so on.

Table 8-1 Number of Establishments by Section of Industrial Classification, Area of Business Place and Local Level

District and Local Level	Section of NSIC ¹⁾					
	L+M+N+R+S					
	Real Estate, Professional & Scientific Activities, Administrative Services, Arts & Entertainment, Other Services					
	Area of Business Place (Building/Room)					
	Total ²⁾	Less than 100 Ft2	100 to 299 Ft2	300 to 499 Ft2	500Ft2 and above	Not Stated ³⁾
Dolpa District	47	35	3	5	4	0
60101 DOLPO BUDDHA RURAL MUNICIPALITY	0	0	0	0	0	0
60102 SHEY PHOKSUNDO RURAL MUNICIPALITY	27	27	0	0	0	0
60103 JAGADULLA RURAL MUNICIPALITY	2	2	0	0	0	0
60104 MUDKECHULA RURAL MUNICIPALITY	1	0	0	0	1	0
60105 TRIPURASUNDARI MUNICIPALITY	5	3	1	1	0	0
60106 THULIBHERI MUNICIPALITY	3	3	0	0	0	0
60107 KAIKE RURAL MUNICIPALITY	2	0	0	0	2	0
60108 CHHARKA TANGSONG RURAL MUNICIPALITY	7	0	2	4	1	0
Mugu District	80	16	32	10	22	0
60201 MUGUMAKARMAROG RURAL MUNICIPALITY	16	1	2	1	12	0
60202 CHHAYANATH RARA MUNICIPALITY	28	5	9	5	9	0
60203 SORU RURAL MUNICIPALITY	6	2	3	0	1	0
60204 KHATYAD RURAL MUNICIPALITY	30	8	18	4	0	0
Humla District	86	29	20	17	20	0
60301 CHANKHELI RURAL MUNICIPALITY	7	5	1	0	1	0
60302 KHARPUNATH RURAL MUNICIPALITY	5	1	1	2	1	0
60303 SIMKOT RURAL MUNICIPALITY	48	14	13	10	11	0
60304 NAMKHA RURAL MUNICIPALITY	13	0	3	5	5	0
60305 SARKEGAD RURAL MUNICIPALITY	3	2	1	0	0	0
60306 ADANCHULI RURAL MUNICIPALITY	5	5	0	0	0	0
60307 TANJAKOT RURAL MUNICIPALITY	5	2	1	0	2	0
Jumla District	126	35	63	7	21	0
60401 PATARASI RURAL MUNICIPALITY	15	2	10	1	2	0
60402 KANAKA SUNDARI RURAL MUNICIPALITY	11	6	4	0	1	0
60403 SINJA RURAL MUNICIPALITY	6	5	0	0	1	0
60404 CHANDANNATH MUNICIPALITY	69	18	31	5	15	0
60405 GUTHICHAUR RURAL MUNICIPALITY	2	1	1	0	0	0
60406 TATOPANI RURAL MUNICIPALITY	3	1	1	0	1	0
60407 TILA RURAL MUNICIPALITY	18	1	15	1	1	0
60408 HIMA RURAL MUNICIPALITY	2	1	1	0	0	0
Kalikot District	93	35	42	9	7	0
60501 PALATA RURAL MUNICIPALITY	6	0	3	0	3	0
60502 PACHAL JHARANA RURAL MUNICIPALITY	1	0	1	0	0	0
60503 RASKOT MUNICIPALITY	10	2	7	1	0	0
60504 SANNA TRIBENI RURAL MUNICIPALITY	5	1	3	1	0	0
60505 NARAHARINATH RURAL MUNICIPALITY	6	1	3	1	1	0
60506 KHANDACHAKRA MUNICIPALITY	43	21	15	4	3	0
60507 TILAGUPHA MUNICIPALITY	19	9	8	2	0	0
60508 MAHAWAI RURAL MUNICIPALITY	1	1	0	0	0	0
60509 SHUVA KALIKA RURAL MUNICIPALITY	2	0	2	0	0	0
Dailekh District	247	68	123	26	30	0
60601 NAUMULE RURAL MUNICIPALITY	10	3	6	1	0	0
60602 MAHABU RURAL MUNICIPALITY	14	5	9	0	0	0
60603 BHAIRABI RURAL MUNICIPALITY	9	5	3	0	1	0
60604 THANTIKANDH RURAL MUNICIPALITY	3	2	1	0	0	0
60605 AATHBIS MUNICIPALITY	14	3	10	1	0	0
60606 CHAMUNDA BINDRASAINI MUNICIPALITY	22	11	10	0	1	0
60607 DULLU MUNICIPALITY	45	9	25	4	7	0
60608 NARAYAN MUNICIPALITY	68	18	33	10	7	0
60609 BHAGAWATIMAI RURAL MUNICIPALITY	11	2	5	2	2	0
60610 DUNGESHWOR RURAL MUNICIPALITY	20	1	10	4	5	0
60611 GURANS RURAL MUNICIPALITY	31	9	11	4	7	0
Jajarkot District	143	55	71	4	12	1
60701 BAREKOT RURAL MUNICIPALITY	2	2	0	0	0	0
60702 KUSE RURAL MUNICIPALITY	3	2	1	0	0	0
60703 JUNICHANDE RURAL MUNICIPALITY	7	7	0	0	0	0
60704 CHHEDAGAD MUNICIPALITY	21	14	7	0	0	0
60705 SHIVALAYA RURAL MUNICIPALITY	8	0	6	0	2	0
60706 BHERI MALIKA MUNICIPALITY	93	26	53	4	10	0
60707 NALAGAD MUNICIPALITY	9	4	4	0	0	1

1) NSIC stands for Nepal Standard Industrial Classification.

2) Establishments only answered "BP4.1 Building/room occupied area using for Business is 1:Yes".

3) Includes "Not reported", "Unknown" and so on.

Table 8-1 Number of Establishments by Section of Industrial Classification, Area of Business Place and Local Level

District and Local Level	Section of NSIC ¹⁾					
	L+M+N+R+S					
	Real Estate, Professional & Scientific Activities, Administrative Services, Arts & Entertainment, Other Services					
	Area of Business Place (Building/Room)					
	Total ²⁾	Less than 100 Ft2	100 to 299 Ft2	300 to 499 Ft2	500Ft2 and above	Not Stated ³⁾
Rukum West District	201	58	102	24	17	0
60801 AATHABISAKOT MUNICIPALITY	21	0	18	2	1	0
60802 SANIBHERI RURAL MUNICIPALITY	15	3	8	3	1	0
60803 BANPHIKOT RURAL MUNICIPALITY	22	13	9	0	0	0
60804 MUSIKOT MUNICIPALITY	94	24	46	13	11	0
60805 TRIBENI RURAL MUNICIPALITY	21	10	6	3	2	0
60806 CHAURJAHARI MUNICIPALITY	28	8	15	3	2	0
Salyan District	274	97	128	16	33	0
60901 DARMA RURAL MUNICIPALITY	16	14	2	0	0	0
60902 KUMAKH RURAL MUNICIPALITY	21	14	5	0	2	0
60903 BANAGAD KUPINDE MUNICIPALITY	9	3	3	0	3	0
60904 SHIDHA KUMAKHA RURAL MUNICIPALITY	9	0	6	2	1	0
60905 BAGACHOUR MUNICIPALITY	60	33	25	1	1	0
60906 CHHATRESHWORI RURAL MUNICIPALITY	18	4	12	0	2	0
60907 SHARADA MUNICIPALITY	96	11	55	9	21	0
60908 KALIMATI RURAL MUNICIPALITY	19	9	8	0	2	0
60909 TRIBENI RURAL MUNICIPALITY	18	4	9	4	1	0
60910 KAPURKOT RURAL MUNICIPALITY	8	5	3	0	0	0
Surkhet District	479	108	267	43	61	0
61001 SIMTA RURAL MUNICIPALITY	15	3	7	2	3	0
61002 CHINGAD RURAL MUNICIPALITY	11	2	8	1	0	0
61003 LEKABESHI MUNICIPALITY	22	4	10	4	4	0
61004 GURBHAKOT MUNICIPALITY	40	9	22	4	5	0
61005 BHERIGANGA MUNICIPALITY	42	6	22	6	8	0
61006 BIRENDRANAGAR MUNICIPALITY	291	67	164	20	40	0
61007 BARAHATAL RURAL MUNICIPALITY	18	1	16	1	0	0
61008 PANCHAPURI MUNICIPALITY	23	9	12	1	1	0
61009 CHAUKUNE RURAL MUNICIPALITY	17	7	6	4	0	0

1) NSIC stands for Nepal Standard Industrial Classification.

2) Establishments only answered "BP4.1 Building/room occupied area using for Business is 1:Yes".

3) Includes "Not reported", "Unknown" and so on.

Table 8-2 Number of Persons Engaged by Section of Industrial Classification, Area of Business Place and Local Level

District and Local Level	Section of NSIC ¹⁾					
	Total ²⁾					
	Area of Business Place (Building/Room)					
	Total ³⁾	Less than 100 Ft2	100 to 299 Ft2	300 to 499 Ft2	500Ft2 and above	Not Stated ⁴⁾
Karnali Province						
Total	112,574	19,747	37,051	13,728	41,967	81
Municipality	68,877	9,773	23,470	9,601	25,995	38
Rural Municipality	43,697	9,974	13,581	4,127	15,972	43
601 Dolpa						
Total	2,357	1,104	413	284	556	0
Municipality	1,000	478	219	156	147	0
Rural Municipality	1,357	626	194	128	409	0
602 Mugu						
Total	5,665	1,400	1,857	745	1,663	0
Municipality	2,614	650	832	393	739	0
Rural Municipality	3,051	750	1,025	352	924	0
603 Humla						
Total	5,159	1,442	1,477	585	1,654	1
Rural Municipality	5,159	1,442	1,477	585	1,654	1
604 Jumla						
Total	8,170	1,780	2,600	892	2,881	17
Municipality	3,088	519	979	312	1,275	3
Rural Municipality	5,082	1,261	1,621	580	1,606	14
605 Kalikot						
Total	8,850	1,634	3,354	639	3,223	0
Municipality	4,189	645	1,966	336	1,242	0
Rural Municipality	4,661	989	1,388	303	1,981	0

1) NSIC stands for Nepal Standard Industrial Classification.

2) Establishments which belong to Section O, T, or U of NSIC are not surveyed.

3) Establishments only answered "BP4.1 Building/room occupied area using for Business is 1:Yes".

4) Includes "Not reported", "Unknown" and so on.

Table 8-2 Number of Persons Engaged by Section of Industrial Classification, Area of Business Place and Local Level

District and Local Level	Section of NSIC ¹⁾					
	Total ²⁾					
	Area of Business Place (Building/Room)					
	Total ³⁾	Less than 100 Ft ²	100 to 299 Ft ²	300 to 499 Ft ²	500Ft ² and above	Not Stated ⁴⁾
606 Dailekh						
Total	14,205	2,166	5,040	1,707	5,274	18
Municipality	7,825	1,105	2,794	1,146	2,775	5
Rural Municipality	6,380	1,061	2,246	561	2,499	13
607 Jajarkot						
Total	8,386	2,256	2,321	1,081	2,720	8
Municipality	5,509	1,446	1,722	624	1,711	6
Rural Municipality	2,877	810	599	457	1,009	2
608 Rukum West						
Total	9,644	959	2,874	953	4,850	8
Municipality	6,677	610	2,041	704	3,321	1
Rural Municipality	2,967	349	833	249	1,529	7
609 Salyan						
Total	16,747	4,009	5,224	1,512	5,996	6
Municipality	9,350	1,753	3,048	1,045	3,504	0
Rural Municipality	7,397	2,256	2,176	467	2,492	6
610 Surkhet						
Total	33,391	2,997	11,891	5,330	13,150	23
Municipality	28,625	2,567	9,869	4,885	11,281	23
Rural Municipality	4,766	430	2,022	445	1,869	0

1) NSIC stands for Nepal Standard Industrial Classification.

2) Establishments which belong to Section O, T, or U of NSIC are not surveyed.

3) Establishments only answered "BP4.1 Building/room occupied area using for Business is 1:Yes".

4) Includes "Not reported", "Unknown" and so on.

Table 8-2 Number of Persons Engaged by Section of Industrial Classification, Area of Business Place and Local Level

District and Local Level	Section of NSIC ¹⁾					
	Total ²⁾					
	Area of Business Place (Building/Room)					
	Total ³⁾	Less than 100 Ft2	100 to 299 Ft2	300 to 499 Ft2	500Ft2 and above	Not Stated ⁴⁾
Dolpa District	2,357	1,104	413	284	556	0
60101 DOLPO BUDDHA RURAL MUNICIPALITY	196	8	20	4	164	0
60102 SHEY PHOKSUNDO RURAL MUNICIPALITY	595	526	15	45	9	0
60103 JAGADULLA RURAL MUNICIPALITY	147	44	26	25	52	0
60104 MUDKECHULA RURAL MUNICIPALITY	158	48	69	7	34	0
60105 TRIPURASUNDARI MUNICIPALITY	528	130	213	120	65	0
60106 THULIBHERI MUNICIPALITY	472	348	6	36	82	0
60107 KAIKE RURAL MUNICIPALITY	179	0	34	12	133	0
60108 CHHARKA TANGSONG RURAL MUNICIPALITY	82	0	30	35	17	0
Mugu District	5,665	1,400	1,857	745	1,663	0
60201 MUGUMAKARMAROG RURAL MUNICIPALITY	372	9	62	40	261	0
60202 CHHAYANATH RARA MUNICIPALITY	2,614	650	832	393	739	0
60203 SORU RURAL MUNICIPALITY	870	282	252	61	275	0
60204 KHATYAD RURAL MUNICIPALITY	1,809	459	711	251	388	0
Humla District	5,159	1,442	1,477	585	1,654	1
60301 CHANKHELI RURAL MUNICIPALITY	565	168	192	45	160	0
60302 KHARPUNATH RURAL MUNICIPALITY	602	148	233	50	171	0
60303 SIMKOT RURAL MUNICIPALITY	1,563	268	398	241	656	0
60304 NAMKHA RURAL MUNICIPALITY	425	17	171	91	146	0
60305 SARKEGAD RURAL MUNICIPALITY	712	365	137	80	129	1
60306 ADANCHULI RURAL MUNICIPALITY	779	318	215	54	192	0
60307 TANJAKOT RURAL MUNICIPALITY	513	158	131	24	200	0
Jumla District	8,170	1,780	2,600	892	2,881	17
60401 PATARASI RURAL MUNICIPALITY	803	132	266	110	295	0
60402 KANAKA SUNDARI RURAL MUNICIPALITY	793	234	195	131	233	0
60403 SINJA RURAL MUNICIPALITY	733	278	143	168	144	0
60404 CHANDANNATH MUNICIPALITY	3,088	519	979	312	1,275	3
60405 GUTHICHAUR RURAL MUNICIPALITY	474	150	167	33	124	0
60406 TATOPANI RURAL MUNICIPALITY	797	169	243	56	326	3
60407 TILA RURAL MUNICIPALITY	919	127	468	48	266	10
60408 HIMA RURAL MUNICIPALITY	563	171	139	34	218	1
Kalikot District	8,850	1,634	3,354	639	3,223	0
60501 PALATA RURAL MUNICIPALITY	784	94	189	44	457	0
60502 PACHAL JHARANA RURAL MUNICIPALITY	769	168	157	26	418	0
60503 RASKOT MUNICIPALITY	938	137	432	69	300	0
60504 SANNI TRIBENI RURAL MUNICIPALITY	843	61	318	139	325	0
60505 NARAHARINATH RURAL MUNICIPALITY	1,017	322	261	56	378	0
60506 KHANDACHAKRA MUNICIPALITY	2,244	443	975	221	605	0
60507 TILAGUPHA MUNICIPALITY	1,007	65	559	46	337	0
60508 MAHAWAI RURAL MUNICIPALITY	451	141	109	14	187	0
60509 SHUVA KALIKA RURAL MUNICIPALITY	797	203	354	24	216	0
Dailekh District	14,205	2,166	5,040	1,707	5,274	18
60601 NAUMULE RURAL MUNICIPALITY	1,015	206	315	80	414	0
60602 MAHABU RURAL MUNICIPALITY	777	150	279	37	309	2
60603 BHAIRABI RURAL MUNICIPALITY	960	365	281	57	257	0
60604 THANTIKANDH RURAL MUNICIPALITY	652	90	223	68	271	0
60605 AATHBIS MUNICIPALITY	1,552	78	458	344	672	0
60606 CHAMUNDA BINDRASAINI MUNICIPALITY	1,146	235	426	127	358	0
60607 DULLU MUNICIPALITY	2,209	326	940	144	796	3
60608 NARAYAN MUNICIPALITY	2,918	466	970	531	949	2
60609 BHAGAWATIMAI RURAL MUNICIPALITY	859	48	380	99	332	0
60610 DUNGESHWOR RURAL MUNICIPALITY	934	38	352	110	434	0
60611 GURANS RURAL MUNICIPALITY	1,183	164	416	110	482	11
Jajarkot District	8,386	2,256	2,321	1,081	2,720	8
60701 BAREKOT RURAL MUNICIPALITY	760	314	73	157	216	0
60702 KUSE RURAL MUNICIPALITY	670	219	112	174	165	0
60703 JUNICHANDE RURAL MUNICIPALITY	709	236	138	80	253	2
60704 CHHEDAGAD MUNICIPALITY	1,729	720	279	171	559	0
60705 SHIVALAYA RURAL MUNICIPALITY	738	41	276	46	375	0
60706 BHERI MALIKA MUNICIPALITY	2,697	462	1,023	318	893	1
60707 NALAGAD MUNICIPALITY	1,083	264	420	135	259	5

1) NSIC stands for Nepal Standard Industrial Classification.

2) Establishments which belong to Section O, T, or U of NSIC are not surveyed.

3) Establishments only answered "BP4.1 Building/room occupied area using for Business is 1:Yes".

4) Includes "Not reported", "Unknown" and so on.

Table 8-2 Number of Persons Engaged by Section of Industrial Classification, Area of Business Place and Local Level

District and Local Level	Section of NSIC ¹⁾					
	Total ²⁾					
	Area of Business Place (Building/Room)					
	Total ³⁾	Less than 100 Ft2	100 to 299 Ft2	300 to 499 Ft2	500Ft2 and above	Not Stated ⁴⁾
Rukum West District	9,644	959	2,874	953	4,850	8
60801 AATHABISAKOT MUNICIPALITY	1,363	41	562	186	574	0
60802 SANIBHERI RURAL MUNICIPALITY	965	46	273	70	576	0
60803 BANPHIKOT RURAL MUNICIPALITY	872	174	211	43	437	7
60804 MUSIKOT MUNICIPALITY	3,681	296	1,045	395	1,944	1
60805 TRIBENI RURAL MUNICIPALITY	1,130	129	349	136	516	0
60806 CHAURJAHARI MUNICIPALITY	1,633	273	434	123	803	0
Salyan District	16,747	4,009	5,224	1,512	5,996	6
60901 DARMA RURAL MUNICIPALITY	957	472	115	35	332	3
60902 KUMAKH RURAL MUNICIPALITY	1,724	1,078	251	26	369	0
60903 BANAGAD KUPINDE MUNICIPALITY	1,633	440	500	124	569	0
60904 SHIDHA KUMAKHA RURAL MUNICIPALITY	743	34	434	62	210	3
60905 BAGACHOUR MUNICIPALITY	3,577	970	1,415	445	747	0
60906 CHHATRESHWORI RURAL MUNICIPALITY	1,108	194	427	48	439	0
60907 SHARADA MUNICIPALITY	4,140	343	1,133	476	2,188	0
60908 KALIMATI RURAL MUNICIPALITY	1,052	183	338	109	422	0
60909 TRIBENI RURAL MUNICIPALITY	1,010	96	394	132	388	0
60910 KAPURKOT RURAL MUNICIPALITY	803	199	217	55	332	0
Surkhet District	33,391	2,997	11,891	5,330	13,150	23
61001 SIMTA RURAL MUNICIPALITY	1,369	77	548	146	598	0
61002 CHINGAD RURAL MUNICIPALITY	858	103	382	62	311	0
61003 LEKABESHI MUNICIPALITY	1,492	152	566	159	615	0
61004 GURBHAKOT MUNICIPALITY	2,846	304	1,062	298	1,182	0
61005 BHERIGANGA MUNICIPALITY	3,173	239	1,517	350	1,058	9
61006 BIRENDRANAGAR MUNICIPALITY	19,212	1,539	6,083	3,928	7,650	12
61007 BARAHATAL RURAL MUNICIPALITY	1,278	51	617	77	533	0
61008 PANCHAPURI MUNICIPALITY	1,902	333	641	150	776	2
61009 CHAUKUNE RURAL MUNICIPALITY	1,261	199	475	160	427	0

1) NSIC stands for Nepal Standard Industrial Classification.

2) Establishments which belong to Section O, T, or U of NSIC are not surveyed.

3) Establishments only answered "BP4.1 Building/room occupied area using for Business is 1:Yes".

4) Includes "Not reported", "Unknown" and so on.

Table 8-2 Number of Persons Engaged by Section of Industrial Classification, Area of Business Place and Local Level

District and Local Level	Section of NSIC ¹⁾					
	A					
	Agriculture, forestry and fishing ²⁾					
	Area of Business Place (Building/Room)					
	Total ³⁾	Less than 100 Ft2	100 to 299 Ft2	300 to 499 Ft2	500Ft2 and above	Not Stated ⁴⁾
Karnali Province						
Total	3,379	1,293	942	458	684	2
Municipality	2,001	717	466	362	455	1
Rural Municipality	1,378	576	476	96	229	1
601 Dolpa						
Total	343	215	19	0	109	0
Municipality	295	211	7	0	77	0
Rural Municipality	48	4	12	0	32	0
602 Mugu						
Total	108	68	30	2	8	0
Municipality	67	53	9	0	5	0
Rural Municipality	41	15	21	2	3	0
603 Humla						
Total	142	18	69	20	35	0
Rural Municipality	142	18	69	20	35	0
604 Jumla						
Total	150	26	36	21	66	1
Municipality	69	1	17	6	45	0
Rural Municipality	81	25	19	15	21	1
605 Kalikot						
Total	309	85	174	28	22	0
Municipality	117	20	52	27	18	0
Rural Municipality	192	65	122	1	4	0

1) NSIC stands for Nepal Standard Industrial Classification.

2) Registered establishments only.

3) Establishments only answered "BP4.1 Building/room occupied area using for Business is 1:Yes".

4) Includes "Not reported ", "Unknown" and so on.

Table 8-2 Number of Persons Engaged by Section of Industrial Classification, Area of Business Place and Local Level

District and Local Level	Section of NSIC ¹⁾					
	A					
	Agriculture, forestry and fishing ²⁾					
	Area of Business Place (Building/Room)					
	Total ³⁾	Less than 100 Ft2	100 to 299 Ft2	300 to 499 Ft2	500Ft2 and above	Not Stated ⁴⁾
606 Dailekh						
Total	310	108	108	49	45	0
Municipality	154	51	54	20	29	0
Rural Municipality	156	57	54	29	16	0
607 Jajarkot						
Total	217	98	83	3	32	1
Municipality	116	49	57	2	7	1
Rural Municipality	101	49	26	1	25	0
608 Rukum West						
Total	135	24	30	15	66	0
Municipality	78	5	26	14	33	0
Rural Municipality	57	19	4	1	33	0
609 Salyan						
Total	1,254	605	224	261	164	0
Municipality	771	296	126	243	106	0
Rural Municipality	483	309	98	18	58	0
610 Surkhet						
Total	411	46	169	59	137	0
Municipality	334	31	118	50	135	0
Rural Municipality	77	15	51	9	2	0

1) NSIC stands for Nepal Standard Industrial Classification.

2) Registered establishments only.

3) Establishments only answered "BP4.1 Building/room occupied area using for Business is 1:Yes".

4) Includes "Not reported", "Unknown" and so on.

Table 8-2 Number of Persons Engaged by Section of Industrial Classification, Area of Business Place and Local Level

District and Local Level	Section of NSIC ¹⁾					
	A					
	Agriculture, forestry and fishing ²⁾					
	Area of Business Place (Building/Room)					
	Total ³⁾	Less than 100 Ft2	100 to 299 Ft2	300 to 499 Ft2	500Ft2 and above	Not Stated ⁴⁾
Dolpa District	343	215	19	0	109	0
60101 DOLPO BUDDHA RURAL MUNICIPALITY	0	0	0	0	0	0
60102 SHEY PHOKSUNDO RURAL MUNICIPALITY	0	0	0	0	0	0
60103 JAGADULLA RURAL MUNICIPALITY	4	4	0	0	0	0
60104 MUDKECHULA RURAL MUNICIPALITY	2	0	0	0	2	0
60105 TRIPURASUNDARI MUNICIPALITY	12	5	7	0	0	0
60106 THULIBHERI MUNICIPALITY	283	206	0	0	77	0
60107 KAIKE RURAL MUNICIPALITY	41	0	11	0	30	0
60108 CHHARKA TANGSONG RURAL MUNICIPALITY	1	0	1	0	0	0
Mugu District	108	68	30	2	8	0
60201 MUGUMAKARMAROG RURAL MUNICIPALITY	2	0	0	0	2	0
60202 CHHAYANATH RARA MUNICIPALITY	67	53	9	0	5	0
60203 SORU RURAL MUNICIPALITY	2	0	2	0	0	0
60204 KHATYAD RURAL MUNICIPALITY	37	15	19	2	1	0
Humla District	142	18	69	20	35	0
60301 CHANKHELI RURAL MUNICIPALITY	7	5	2	0	0	0
60302 KHARPUNATH RURAL MUNICIPALITY	6	2	0	2	2	0
60303 SIMKOT RURAL MUNICIPALITY	11	4	7	0	0	0
60304 NAMKHA RURAL MUNICIPALITY	0	0	0	0	0	0
60305 SARKEGAD RURAL MUNICIPALITY	0	0	0	0	0	0
60306 ADANCHULI RURAL MUNICIPALITY	58	3	43	9	3	0
60307 TANJAKOT RURAL MUNICIPALITY	60	4	17	9	30	0
Jumla District	150	26	36	21	66	1
60401 PATARASI RURAL MUNICIPALITY	35	6	7	11	11	0
60402 KANAKA SUNDARI RURAL MUNICIPALITY	17	13	3	1	0	0
60403 SINJA RURAL MUNICIPALITY	19	5	1	3	10	0
60404 CHANDANNATH MUNICIPALITY	69	1	17	6	45	0
60405 GUTHICHAUR RURAL MUNICIPALITY	7	1	6	0	0	0
60406 TATOPANI RURAL MUNICIPALITY	0	0	0	0	0	0
60407 TILA RURAL MUNICIPALITY	3	0	2	0	0	1
60408 HIMA RURAL MUNICIPALITY	0	0	0	0	0	0
Kalikot District	309	85	174	28	22	0
60501 PALATA RURAL MUNICIPALITY	3	0	0	1	2	0
60502 PACHAL JHARANA RURAL MUNICIPALITY	25	17	8	0	0	0
60503 RASKOT MUNICIPALITY	45	2	14	18	11	0
60504 SANNI TRIBENI RURAL MUNICIPALITY	67	15	50	0	2	0
60505 NARAHARINATH RURAL MUNICIPALITY	33	13	20	0	0	0
60506 KHANDACHAKRA MUNICIPALITY	30	7	13	4	6	0
60507 TILAGUPHA MUNICIPALITY	42	11	25	5	1	0
60508 MAHAWAI RURAL MUNICIPALITY	17	12	5	0	0	0
60509 SHUVA KALIKA RURAL MUNICIPALITY	47	8	39	0	0	0
Dailekh District	310	108	108	49	45	0
60601 NAUMULE RURAL MUNICIPALITY	15	12	3	0	0	0
60602 MAHABU RURAL MUNICIPALITY	11	6	1	4	0	0
60603 BHAIRABI RURAL MUNICIPALITY	35	21	11	0	3	0
60604 THANTIKANDH RURAL MUNICIPALITY	12	7	5	0	0	0
60605 AATHBIS MUNICIPALITY	48	5	8	8	27	0
60606 CHAMUNDA BINDRASAINI MUNICIPALITY	22	2	17	3	0	0
60607 DULLU MUNICIPALITY	45	20	19	4	2	0
60608 NARAYAN MUNICIPALITY	39	24	10	5	0	0
60609 BHAGAWATIMAI RURAL MUNICIPALITY	36	1	16	14	5	0
60610 DUNGESHWOR RURAL MUNICIPALITY	25	2	10	5	8	0
60611 GURANS RURAL MUNICIPALITY	22	8	8	6	0	0
Jajarkot District	217	98	83	3	32	1
60701 BAREKOT RURAL MUNICIPALITY	19	18	1	0	0	0
60702 KUSE RURAL MUNICIPALITY	0	0	0	0	0	0
60703 JUNICHANDE RURAL MUNICIPALITY	38	29	8	0	1	0
60704 CHHEDAGAD MUNICIPALITY	27	18	3	0	6	0
60705 SHIVALAYA RURAL MUNICIPALITY	44	2	17	1	24	0
60706 BHERI MALIKA MUNICIPALITY	53	13	38	1	1	0
60707 NALAGAD MUNICIPALITY	36	18	16	1	0	1

1) NSIC stands for Nepal Standard Industrial Classification.

2) Registered establishments only.

3) Establishments only answered "BP4.1 Building/room occupied area using for Business is 1:Yes".

4) Includes "Not reported", "Unknown" and so on.

Table 8-2 Number of Persons Engaged by Section of Industrial Classification, Area of Business Place and Local Level

District and Local Level	Section of NSIC ¹⁾					
	A					
	Agriculture, forestry and fishing ²⁾					
	Area of Business Place (Building/Room)					
	Total ³⁾	Less than 100 Ft2	100 to 299 Ft2	300 to 499 Ft2	500Ft2 and above	Not Stated ⁴⁾
Rukum West District	135	24	30	15	66	0
60801 AATHABISAKOT MUNICIPALITY	27	3	19	1	4	0
60802 SANIBHERI RURAL MUNICIPALITY	15	0	0	0	15	0
60803 BANPHIKOT RURAL MUNICIPALITY	23	18	1	1	3	0
60804 MUSIKOT MUNICIPALITY	45	2	7	13	23	0
60805 TRIBENI RURAL MUNICIPALITY	19	1	3	0	15	0
60806 CHAURJAHARI MUNICIPALITY	6	0	0	0	6	0
Salyan District	1,254	605	224	261	164	0
60901 DARMA RURAL MUNICIPALITY	15	12	1	2	0	0
60902 KUMAKH RURAL MUNICIPALITY	182	179	2	1	0	0
60903 BANAGAD KUPINDE MUNICIPALITY	53	50	3	0	0	0
60904 SHIDHA KUMAKHA RURAL MUNICIPALITY	53	0	41	5	7	0
60905 BAGACHOUR MUNICIPALITY	511	216	77	206	12	0
60906 CHHATRESHWORI RURAL MUNICIPALITY	161	106	36	0	19	0
60907 SHARADA MUNICIPALITY	207	30	46	37	94	0
60908 KALIMATI RURAL MUNICIPALITY	35	2	14	4	15	0
60909 TRIBENI RURAL MUNICIPALITY	28	10	2	4	12	0
60910 KAPURKOT RURAL MUNICIPALITY	9	0	2	2	5	0
Surkhet District	411	46	169	59	137	0
61001 SIMTA RURAL MUNICIPALITY	3	0	3	0	0	0
61002 CHINGAD RURAL MUNICIPALITY	11	0	8	3	0	0
61003 LEKABESHI MUNICIPALITY	47	4	14	9	20	0
61004 GURBHAKOT MUNICIPALITY	42	12	2	15	13	0
61005 BHERIGANGA MUNICIPALITY	74	4	23	17	30	0
61006 BIRENDRANAGAR MUNICIPALITY	149	5	70	4	70	0
61007 BARAHATAL RURAL MUNICIPALITY	27	0	21	4	2	0
61008 PANCHAPURI MUNICIPALITY	22	6	9	5	2	0
61009 CHAUKUNE RURAL MUNICIPALITY	36	15	19	2	0	0

1) NSIC stands for Nepal Standard Industrial Classification.

2) Registered establishments only.

3) Establishments only answered "BP4.1 Building/room occupied area using for Business is 1:Yes".

4) Includes "Not reported", "Unknown" and so on.

Table 8-2 Number of Persons Engaged by Section of Industrial Classification, Area of Business Place and Local Level

District and Local Level	Section of NSIC ¹⁾					
	C					
	Manufacturing					
	Area of Business Place (Building/Room)					
	Total ²⁾	Less than 100 Ft2	100 to 299 Ft2	300 to 499 Ft2	500Ft2 and above	Not Stated ³⁾
Karnali Province						
Total	9,492	2,566	4,325	921	1,676	4
Municipality	5,951	1,037	2,814	693	1,405	2
Rural Municipality	3,541	1,529	1,511	228	271	2
601 Dolpa						
Total	21	15	6	0	0	0
Municipality	16	10	6	0	0	0
Rural Municipality	5	5	0	0	0	0
602 Mugu						
Total	201	60	93	21	27	0
Municipality	101	19	56	12	14	0
Rural Municipality	100	41	37	9	13	0
603 Humla						
Total	994	659	308	12	15	0
Rural Municipality	994	659	308	12	15	0
604 Jumla						
Total	303	80	117	42	64	0
Municipality	153	17	75	32	29	0
Rural Municipality	150	63	42	10	35	0
605 Kalikot						
Total	1,093	448	517	66	62	0
Municipality	359	81	236	26	16	0
Rural Municipality	734	367	281	40	46	0

1) NSIC stands for Nepal Standard Industrial Classification.

2) Establishments only answered "BP4.1 Building/room occupied area using for Business is 1:Yes".

3) Includes "Not reported ", "Unknown" and so on.

Table 8-2 Number of Persons Engaged by Section of Industrial Classification, Area of Business Place and Local Level

District and Local Level	Section of NSIC ¹⁾					
	C					
	Manufacturing					
	Area of Business Place (Building/Room)					
	Total ²⁾	Less than 100 Ft2	100 to 299 Ft2	300 to 499 Ft2	500Ft2 and above	Not Stated ³⁾
606 Dailekh						
Total	906	232	513	94	67	0
Municipality	457	96	267	55	39	0
Rural Municipality	449	136	246	39	28	0
607 Jajarkot						
Total	422	181	166	37	37	1
Municipality	315	125	129	32	28	1
Rural Municipality	107	56	37	5	9	0
608 Rukum West						
Total	853	132	385	95	239	2
Municipality	656	106	267	78	204	1
Rural Municipality	197	26	118	17	35	1
609 Salyan						
Total	1,421	329	680	119	292	1
Municipality	964	200	480	68	216	0
Rural Municipality	457	129	200	51	76	1
610 Surkhet						
Total	3,278	430	1,540	435	873	0
Municipality	2,930	383	1,298	390	859	0
Rural Municipality	348	47	242	45	14	0

1) NSIC stands for Nepal Standard Industrial Classification.

2) Establishments only answered "BP4.1 Building/room occupied area using for Business is 1:Yes".

3) Includes "Not reported ", "Unknown" and so on.

Table 8-2 Number of Persons Engaged by Section of Industrial Classification, Area of Business Place and Local Level

District and Local Level	Section of NSIC ¹⁾					
	C					
	Manufacturing					
	Area of Business Place (Building/Room)					
	Total ²⁾	Less than 100 Ft2	100 to 299 Ft2	300 to 499 Ft2	500Ft2 and above	Not Stated ³⁾
Dolpa District	21	15	6	0	0	0
60101 DOLPO BUDDHA RURAL MUNICIPALITY	0	0	0	0	0	0
60102 SHEY PHOKSUNDO RURAL MUNICIPALITY	3	3	0	0	0	0
60103 JAGADULLA RURAL MUNICIPALITY	0	0	0	0	0	0
60104 MUDKECHULA RURAL MUNICIPALITY	2	2	0	0	0	0
60105 TRIPURASUNDARI MUNICIPALITY	12	6	6	0	0	0
60106 THULIBHERI MUNICIPALITY	4	4	0	0	0	0
60107 KAIKE RURAL MUNICIPALITY	0	0	0	0	0	0
60108 CHHARKA TANGSONG RURAL MUNICIPALITY	0	0	0	0	0	0
Mugu District	201	60	93	21	27	0
60201 MUGUMAKARMAROG RURAL MUNICIPALITY	18	0	4	6	8	0
60202 CHHAYANATH RARA MUNICIPALITY	101	19	56	12	14	0
60203 SORU RURAL MUNICIPALITY	41	28	11	2	0	0
60204 KHATYAD RURAL MUNICIPALITY	41	13	22	1	5	0
Humla District	994	659	308	12	15	0
60301 CHANKHELI RURAL MUNICIPALITY	131	89	39	1	2	0
60302 KHARPUNATH RURAL MUNICIPALITY	212	87	125	0	0	0
60303 SIMKOT RURAL MUNICIPALITY	191	85	84	11	11	0
60304 NAMKHA RURAL MUNICIPALITY	32	7	23	0	2	0
60305 SARKEGAD RURAL MUNICIPALITY	221	211	10	0	0	0
60306 ADANCHULI RURAL MUNICIPALITY	144	128	16	0	0	0
60307 TANJAKOT RURAL MUNICIPALITY	63	52	11	0	0	0
Jumla District	303	80	117	42	64	0
60401 PATARASI RURAL MUNICIPALITY	14	0	0	0	14	0
60402 KANAKA SUNDARI RURAL MUNICIPALITY	31	18	7	3	3	0
60403 SINJA RURAL MUNICIPALITY	32	21	10	1	0	0
60404 CHANDANNATH MUNICIPALITY	153	17	75	32	29	0
60405 GUTHICHAUR RURAL MUNICIPALITY	13	0	5	2	6	0
60406 TATOPANI RURAL MUNICIPALITY	16	5	1	0	10	0
60407 TILA RURAL MUNICIPALITY	37	15	16	4	2	0
60408 HIMA RURAL MUNICIPALITY	7	4	3	0	0	0
Kalikot District	1,093	448	517	66	62	0
60501 PALATA RURAL MUNICIPALITY	156	42	86	7	21	0
60502 PACHAL JHARANA RURAL MUNICIPALITY	128	86	26	6	10	0
60503 RASKOT MUNICIPALITY	127	33	84	10	0	0
60504 SANNI TRIBENI RURAL MUNICIPALITY	136	24	77	23	12	0
60505 NARAHARINATH RURAL MUNICIPALITY	73	48	20	4	1	0
60506 KHANDACHAKRA MUNICIPALITY	152	41	87	12	12	0
60507 TILAGUPHA MUNICIPALITY	80	7	65	4	4	0
60508 MAHAWAI RURAL MUNICIPALITY	63	51	10	0	2	0
60509 SHUVA KALIKA RURAL MUNICIPALITY	178	116	62	0	0	0
Dailekh District	906	232	513	94	67	0
60601 NAUMULE RURAL MUNICIPALITY	79	53	22	4	0	0
60602 MAHABU RURAL MUNICIPALITY	49	23	21	4	1	0
60603 BHAIRABI RURAL MUNICIPALITY	27	18	9	0	0	0
60604 THANTIKANDH RURAL MUNICIPALITY	22	12	10	0	0	0
60605 AATHBIS MUNICIPALITY	57	9	40	6	2	0
60606 CHAMUNDA BINDRASAINI MUNICIPALITY	47	22	23	2	0	0
60607 DULLU MUNICIPALITY	132	25	86	12	9	0
60608 NARAYAN MUNICIPALITY	221	40	118	35	28	0
60609 BHAGAWATIMAI RURAL MUNICIPALITY	94	6	79	6	3	0
60610 DUNGESHWOR RURAL MUNICIPALITY	70	11	30	7	22	0
60611 GURANS RURAL MUNICIPALITY	108	13	75	18	2	0
Jajarkot District	422	181	166	37	37	1
60701 BAREKOT RURAL MUNICIPALITY	32	25	4	3	0	0
60702 KUSE RURAL MUNICIPALITY	23	22	1	0	0	0
60703 JUNICHANDE RURAL MUNICIPALITY	17	8	9	0	0	0
60704 CHHEDAGAD MUNICIPALITY	63	45	18	0	0	0
60705 SHIVALAYA RURAL MUNICIPALITY	35	1	23	2	9	0
60706 BHERI MALIKA MUNICIPALITY	203	51	91	32	28	1
60707 NALAGAD MUNICIPALITY	49	29	20	0	0	0

1) NSIC stands for Nepal Standard Industrial Classification.

2) Establishments only answered "BP4.1 Building/room occupied area using for Business is 1:Yes".

3) Includes "Not reported", "Unknown" and so on.

Table 8-2 Number of Persons Engaged by Section of Industrial Classification, Area of Business Place and Local Level

District and Local Level	Section of NSIC ¹⁾					
	C					
	Manufacturing					
	Area of Business Place (Building/Room)					
	Total ²⁾	Less than 100 Ft2	100 to 299 Ft2	300 to 499 Ft2	500Ft2 and above	Not Stated ³⁾
Rukum West District	853	132	385	95	239	2
60801 AATHABISAKOT MUNICIPALITY	86	3	42	24	17	0
60802 SANIBHERI RURAL MUNICIPALITY	81	11	40	9	21	0
60803 BANPHIKOT RURAL MUNICIPALITY	36	2	25	3	5	1
60804 MUSIKOT MUNICIPALITY	406	50	157	39	159	1
60805 TRIBENI RURAL MUNICIPALITY	80	13	53	5	9	0
60806 CHAURJAHARI MUNICIPALITY	164	53	68	15	28	0
Salyan District	1,421	329	680	119	292	1
60901 DARMA RURAL MUNICIPALITY	38	27	10	0	0	1
60902 KUMAKH RURAL MUNICIPALITY	58	38	16	2	2	0
60903 BANAGAD KUPINDE MUNICIPALITY	123	41	68	3	11	0
60904 SHIDHA KUMAKHA RURAL MUNICIPALITY	44	3	41	0	0	0
60905 BAGACHOUR MUNICIPALITY	455	133	273	28	21	0
60906 CHHATRESHWORI RURAL MUNICIPALITY	82	12	33	22	15	0
60907 SHARADA MUNICIPALITY	386	26	139	37	184	0
60908 KALIMATI RURAL MUNICIPALITY	78	17	23	8	30	0
60909 TRIBENI RURAL MUNICIPALITY	107	15	55	16	21	0
60910 KAPURKOT RURAL MUNICIPALITY	50	17	22	3	8	0
Surkhet District	3,278	430	1,540	435	873	0
61001 SIMTA RURAL MUNICIPALITY	83	7	48	18	10	0
61002 CHINGAD RURAL MUNICIPALITY	73	15	49	9	0	0
61003 LEKABESHI MUNICIPALITY	122	28	65	18	11	0
61004 GURBHAKOT MUNICIPALITY	294	37	180	14	63	0
61005 BHERIGANGA MUNICIPALITY	274	16	175	35	48	0
61006 BIRENDRANAGAR MUNICIPALITY	2,032	254	747	311	720	0
61007 BARAHATAL RURAL MUNICIPALITY	87	7	70	6	4	0
61008 PANCHAPURI MUNICIPALITY	208	48	131	12	17	0
61009 CHAUKUNE RURAL MUNICIPALITY	105	18	75	12	0	0

1) NSIC stands for Nepal Standard Industrial Classification.

2) Establishments only answered "BP4.1 Building/room occupied area using for Business is 1:Yes".

3) Includes "Not reported", "Unknown" and so on.

Table 8-2 Number of Persons Engaged by Section of Industrial Classification, Area of Business Place and Local Level

District and Local Level	Section of NSIC ¹⁾					
	B+D+E+F					
	Mining, Electricity, Gas, Water supply & Construction					
	Area of Business Place (Building/Room)					
	Total ²⁾	Less than 100 Ft2	100 to 299 Ft2	300 to 499 Ft2	500Ft2 and above	Not Stated ³⁾
Karnali Province						
Total	1,209	251	249	102	604	3
Municipality	760	87	171	63	439	0
Rural Municipality	449	164	78	39	165	3
601 Dolpa						
Total	0	0	0	0	0	0
Municipality	0	0	0	0	0	0
Rural Municipality	0	0	0	0	0	0
602 Mugu						
Total	40	5	8	3	24	0
Municipality	24	0	2	0	22	0
Rural Municipality	16	5	6	3	2	0
603 Humla						
Total	95	2	11	18	64	0
Rural Municipality	95	2	11	18	64	0
604 Jumla						
Total	75	7	21	3	41	3
Municipality	41	5	7	0	29	0
Rural Municipality	34	2	14	3	12	3
605 Kalikot						
Total	177	47	29	12	89	0
Municipality	76	5	24	4	43	0
Rural Municipality	101	42	5	8	46	0

1) NSIC stands for Nepal Standard Industrial Classification.

2) Establishments only answered "BP4.1 Building/room occupied area using for Business is 1:Yes".

3) Includes "Not reported", "Unknown" and so on.

Table 8-2 Number of Persons Engaged by Section of Industrial Classification, Area of Business Place and Local Level

District and Local Level	Section of NSIC ¹⁾					
	B+D+E+F					
	Mining, Electricity, Gas, Water supply & Construction					
	Area of Business Place (Building/Room)					
	Total ²⁾	Less than 100 Ft2	100 to 299 Ft2	300 to 499 Ft2	500Ft2 and above	Not Stated ³⁾
606 Dailekh						
Total	117	27	26	2	62	0
Municipality	82	20	19	2	41	0
Rural Municipality	35	7	7	0	21	0
607 Jajarkot						
Total	92	26	42	1	23	0
Municipality	59	8	27	1	23	0
Rural Municipality	33	18	15	0	0	0
608 Rukum West						
Total	131	8	32	7	84	0
Municipality	97	7	21	0	69	0
Rural Municipality	34	1	11	7	15	0
609 Salyan						
Total	224	121	15	17	71	0
Municipality	131	37	6	17	71	0
Rural Municipality	93	84	9	0	0	0
610 Surkhet						
Total	258	8	65	39	146	0
Municipality	250	5	65	39	141	0
Rural Municipality	8	3	0	0	5	0

1) NSIC stands for Nepal Standard Industrial Classification.

2) Establishments only answered "BP4.1 Building/room occupied area using for Business is 1:Yes".

3) Includes "Not reported ", "Unknown" and so on.

Table 8-2 Number of Persons Engaged by Section of Industrial Classification, Area of Business Place and Local Level

District and Local Level	Section of NSIC ¹⁾					
	B+D+E+F					
	Mining, Electricity, Gas, Water supply & Construction					
	Area of Business Place (Building/Room)					
	Total ²⁾	Less than 100 Ft2	100 to 299 Ft2	300 to 499 Ft2	500Ft2 and above	Not Stated ³⁾
Dolpa District	0	0	0	0	0	0
60101 DOLPO BUDDHA RURAL MUNICIPALITY	0	0	0	0	0	0
60102 SHEY PHOKSUNDO RURAL MUNICIPALITY	0	0	0	0	0	0
60103 JAGADULLA RURAL MUNICIPALITY	0	0	0	0	0	0
60104 MUDKECHULA RURAL MUNICIPALITY	0	0	0	0	0	0
60105 TRIPURASUNDARI MUNICIPALITY	0	0	0	0	0	0
60106 THULIBHERI MUNICIPALITY	0	0	0	0	0	0
60107 KAIKE RURAL MUNICIPALITY	0	0	0	0	0	0
60108 CHHARKA TANGSONG RURAL MUNICIPALITY	0	0	0	0	0	0
Mugu District	40	5	8	3	24	0
60201 MUGUMAKARMAROG RURAL MUNICIPALITY	2	0	0	0	2	0
60202 CHHAYANATH RARA MUNICIPALITY	24	0	2	0	22	0
60203 SORU RURAL MUNICIPALITY	7	5	2	0	0	0
60204 KHATYAD RURAL MUNICIPALITY	7	0	4	3	0	0
Humla District	95	2	11	18	64	0
60301 CHANKHELI RURAL MUNICIPALITY	0	0	0	0	0	0
60302 KHARPUNATH RURAL MUNICIPALITY	4	0	3	0	1	0
60303 SIMKOT RURAL MUNICIPALITY	80	0	2	15	63	0
60304 NAMKHA RURAL MUNICIPALITY	6	0	3	3	0	0
60305 SARKEGAD RURAL MUNICIPALITY	4	2	2	0	0	0
60306 ADANCHULI RURAL MUNICIPALITY	0	0	0	0	0	0
60307 TANJAKOT RURAL MUNICIPALITY	1	0	1	0	0	0
Jumla District	75	7	21	3	41	3
60401 PATARASI RURAL MUNICIPALITY	24	0	9	3	12	0
60402 KANAKA SUNDARI RURAL MUNICIPALITY	0	0	0	0	0	0
60403 SINJA RURAL MUNICIPALITY	4	2	2	0	0	0
60404 CHANDANNATH MUNICIPALITY	41	5	7	0	29	0
60405 GUTHICHAUR RURAL MUNICIPALITY	0	0	0	0	0	0
60406 TATOPANI RURAL MUNICIPALITY	3	0	0	0	0	3
60407 TILA RURAL MUNICIPALITY	0	0	0	0	0	0
60408 HIMA RURAL MUNICIPALITY	3	0	3	0	0	0
Kalikot District	177	47	29	12	89	0
60501 PALATA RURAL MUNICIPALITY	0	0	0	0	0	0
60502 PACHAL JHARANA RURAL MUNICIPALITY	16	0	0	0	16	0
60503 RASKOT MUNICIPALITY	8	0	5	3	0	0
60504 SANNI TRIBENI RURAL MUNICIPALITY	37	0	3	8	26	0
60505 NARAHARINATH RURAL MUNICIPALITY	42	42	0	0	0	0
60506 KHANDACHAKRA MUNICIPALITY	52	5	4	0	43	0
60507 TILAGUPHA MUNICIPALITY	16	0	15	1	0	0
60508 MAHAWAI RURAL MUNICIPALITY	4	0	0	0	4	0
60509 SHUVA KALIKA RURAL MUNICIPALITY	2	0	2	0	0	0
Dailekh District	117	27	26	2	62	0
60601 NAUMULE RURAL MUNICIPALITY	21	0	0	0	21	0
60602 MAHABU RURAL MUNICIPALITY	2	0	2	0	0	0
60603 BHAIRABI RURAL MUNICIPALITY	7	7	0	0	0	0
60604 THANTIKANDH RURAL MUNICIPALITY	0	0	0	0	0	0
60605 AATHBIS MUNICIPALITY	17	0	1	1	15	0
60606 CHAMUNDA BINDRASAINI MUNICIPALITY	1	1	0	0	0	0
60607 DULLU MUNICIPALITY	0	0	0	0	0	0
60608 NARAYAN MUNICIPALITY	64	19	18	1	26	0
60609 BHAGAWATIMAI RURAL MUNICIPALITY	0	0	0	0	0	0
60610 DUNGESHWOR RURAL MUNICIPALITY	0	0	0	0	0	0
60611 GURANS RURAL MUNICIPALITY	5	0	5	0	0	0
Jajarkot District	92	26	42	1	23	0
60701 BAREKOT RURAL MUNICIPALITY	18	18	0	0	0	0
60702 KUSE RURAL MUNICIPALITY	15	0	15	0	0	0
60703 JUNICHANDE RURAL MUNICIPALITY	0	0	0	0	0	0
60704 CHHEDAGAD MUNICIPALITY	0	0	0	0	0	0
60705 SHIVALAYA RURAL MUNICIPALITY	0	0	0	0	0	0
60706 BHERI MALIKA MUNICIPALITY	45	6	15	1	23	0
60707 NALAGAD MUNICIPALITY	14	2	12	0	0	0

1) NSIC stands for Nepal Standard Industrial Classification.

2) Establishments only answered "BP4.1 Building/room occupied area using for Business is 1:Yes".

3) Includes "Not reported", "Unknown" and so on.

Table 8-2 Number of Persons Engaged by Section of Industrial Classification, Area of Business Place and Local Level

District and Local Level	Section of NSIC ¹⁾					
	B+D+E+F					
	Mining, Electricity, Gas, Water supply & Construction					
	Area of Business Place (Building/Room)					
	Total ²⁾	Less than 100 Ft2	100 to 299 Ft2	300 to 499 Ft2	500Ft2 and above	Not Stated ³⁾
Rukum West District	131	8	32	7	84	0
60801 AATHABISAKOT MUNICIPALITY	5	0	5	0	0	0
60802 SANIBHERI RURAL MUNICIPALITY	14	0	1	4	9	0
60803 BANPHIKOT RURAL MUNICIPALITY	13	0	9	3	1	0
60804 MUSIKOT MUNICIPALITY	76	0	7	0	69	0
60805 TRIBENI RURAL MUNICIPALITY	7	1	1	0	5	0
60806 CHAURJAHARI MUNICIPALITY	16	7	9	0	0	0
Salyan District	224	121	15	17	71	0
60901 DARMA RURAL MUNICIPALITY	0	0	0	0	0	0
60902 KUMAKH RURAL MUNICIPALITY	80	80	0	0	0	0
60903 BANAGAD KUPINDE MUNICIPALITY	0	0	0	0	0	0
60904 SHIDHA KUMAKHA RURAL MUNICIPALITY	0	0	0	0	0	0
60905 BAGACHOUR MUNICIPALITY	47	37	5	0	5	0
60906 CHHATRESHWORI RURAL MUNICIPALITY	5	0	5	0	0	0
60907 SHARADA MUNICIPALITY	84	0	1	17	66	0
60908 KALIMATI RURAL MUNICIPALITY	1	1	0	0	0	0
60909 TRIBENI RURAL MUNICIPALITY	7	3	4	0	0	0
60910 KAPURKOT RURAL MUNICIPALITY	0	0	0	0	0	0
Surkhet District	258	8	65	39	146	0
61001 SIMTA RURAL MUNICIPALITY	5	0	0	0	5	0
61002 CHINGAD RURAL MUNICIPALITY	2	2	0	0	0	0
61003 LEKABESHI MUNICIPALITY	13	3	10	0	0	0
61004 GURBHAKOT MUNICIPALITY	10	0	10	0	0	0
61005 BHERIGANGA MUNICIPALITY	23	0	23	0	0	0
61006 BIRENDRANAGAR MUNICIPALITY	190	0	10	39	141	0
61007 BARAHATAL RURAL MUNICIPALITY	0	0	0	0	0	0
61008 PANCHAPURI MUNICIPALITY	14	2	12	0	0	0
61009 CHAUKUNE RURAL MUNICIPALITY	1	1	0	0	0	0

1) NSIC stands for Nepal Standard Industrial Classification.

2) Establishments only answered "BP4.1 Building/room occupied area using for Business is 1:Yes".

3) Includes "Not reported", "Unknown" and so on.

Table 8-2 Number of Persons Engaged by Section of Industrial Classification, Area of Business Place and Local Level

District and Local Level	Section of NSIC ¹⁾					
	G					
	Wholesale and Retail Trade					
	Area of Business Place (Building/Room)					
	Total ²⁾	Less than 100 Ft2	100 to 299 Ft2	300 to 499 Ft2	500Ft2 and above	Not Stated ³⁾
Karnali Province						
Total	37,810	10,541	20,462	3,543	3,204	60
Municipality	23,168	5,427	12,989	2,385	2,337	30
Rural Municipality	14,642	5,114	7,473	1,158	867	30
601 Dolpa						
Total	432	226	147	26	33	0
Municipality	176	109	67	0	0	0
Rural Municipality	256	117	80	26	33	0
602 Mugu						
Total	1,356	364	681	246	65	0
Municipality	714	147	405	139	23	0
Rural Municipality	642	217	276	107	42	0
603 Humla						
Total	1,211	542	550	69	49	1
Rural Municipality	1,211	542	550	69	49	1
604 Jumla						
Total	3,411	1,318	1,710	232	140	11
Municipality	1,131	365	586	103	76	1
Rural Municipality	2,280	953	1,124	129	64	10
605 Kalikot						
Total	3,094	776	1,715	245	358	0
Municipality	1,427	337	938	91	61	0
Rural Municipality	1,667	439	777	154	297	0

1) NSIC stands for Nepal Standard Industrial Classification.

2) Establishments only answered "BP4.1 Building/room occupied area using for Business is 1:Yes".

3) Includes "Not reported", "Unknown" and so on.

Table 8-2 Number of Persons Engaged by Section of Industrial Classification, Area of Business Place and Local Level

District and Local Level	Section of NSIC ¹⁾					
	G					
	Wholesale and Retail Trade					
	Area of Business Place (Building/Room)					
	Total ²⁾	Less than 100 Ft2	100 to 299 Ft2	300 to 499 Ft2	500Ft2 and above	Not Stated ³⁾
606 Dailekh						
Total	4,811	1,269	2,767	545	221	9
Municipality	2,627	644	1,523	359	98	3
Rural Municipality	2,184	625	1,244	186	123	6
607 Jajarkot						
Total	2,989	1,553	1,219	129	83	5
Municipality	1,986	981	833	113	56	3
Rural Municipality	1,003	572	386	16	27	2
608 Rukum West						
Total	3,215	602	1,684	425	498	6
Municipality	2,191	358	1,149	304	380	0
Rural Municipality	1,024	244	535	121	118	6
609 Salyan						
Total	5,583	1,995	2,842	394	347	5
Municipality	3,039	874	1,603	246	316	0
Rural Municipality	2,544	1,121	1,239	148	31	5
610 Surkhet						
Total	11,708	1,896	7,147	1,232	1,410	23
Municipality	9,877	1,612	5,885	1,030	1,327	23
Rural Municipality	1,831	284	1,262	202	83	0

1) NSIC stands for Nepal Standard Industrial Classification.

2) Establishments only answered "BP4.1 Building/room occupied area using for Business is 1:Yes".

3) Includes "Not reported", "Unknown" and so on.

Table 8-2 Number of Persons Engaged by Section of Industrial Classification, Area of Business Place and Local Level

District and Local Level	Section of NSIC ¹⁾					
	G					
	Wholesale and Retail Trade					
	Area of Business Place (Building/Room)					
	Total ²⁾	Less than 100 Ft2	100 to 299 Ft2	300 to 499 Ft2	500Ft2 and above	Not Stated ³⁾
Dolpa District	432	226	147	26	33	0
60101 DOLPO BUDDHA RURAL MUNICIPALITY	30	2	2	0	26	0
60102 SHEY PHOKSUNDO RURAL MUNICIPALITY	38	38	0	0	0	0
60103 JAGADULLA RURAL MUNICIPALITY	74	31	23	16	4	0
60104 MUDKECHULA RURAL MUNICIPALITY	102	46	51	2	3	0
60105 TRIPURASUNDARI MUNICIPALITY	139	78	61	0	0	0
60106 THULIBHERI MUNICIPALITY	37	31	6	0	0	0
60107 KAIKE RURAL MUNICIPALITY	2	0	0	2	0	0
60108 CHHARKA TANGSONG RURAL MUNICIPALITY	10	0	4	6	0	0
Mugu District	1,356	364	681	246	65	0
60201 MUGUMAKARMAROG RURAL MUNICIPALITY	31	6	12	9	4	0
60202 CHHAYANATH RARA MUNICIPALITY	714	147	405	139	23	0
60203 SORU RURAL MUNICIPALITY	359	176	148	19	16	0
60204 KHATYAD RURAL MUNICIPALITY	252	35	116	79	22	0
Humla District	1,211	542	550	69	49	1
60301 CHANKHELI RURAL MUNICIPALITY	176	63	99	5	9	0
60302 KHARPUNATH RURAL MUNICIPALITY	107	55	46	4	2	0
60303 SIMKOT RURAL MUNICIPALITY	343	116	166	42	19	0
60304 NAMKHA RURAL MUNICIPALITY	40	4	31	5	0	0
60305 SARKEGAD RURAL MUNICIPALITY	130	103	24	0	2	1
60306 ADANCHULI RURAL MUNICIPALITY	243	126	103	9	5	0
60307 TANJAKOT RURAL MUNICIPALITY	172	75	81	4	12	0
Jumla District	3,411	1,318	1,710	232	140	11
60401 PATARASI RURAL MUNICIPALITY	368	107	206	38	17	0
60402 KANAKA SUNDARI RURAL MUNICIPALITY	278	158	96	14	10	0
60403 SINJA RURAL MUNICIPALITY	299	196	69	24	10	0
60404 CHANDANNATH MUNICIPALITY	1,131	365	586	103	76	1
60405 GUTHICHAUR RURAL MUNICIPALITY	260	139	117	0	4	0
60406 TATOPANI RURAL MUNICIPALITY	408	140	216	34	18	0
60407 TILA RURAL MUNICIPALITY	427	83	322	10	3	9
60408 HIMA RURAL MUNICIPALITY	240	130	98	9	2	1
Kalikot District	3,094	776	1,715	245	358	0
60501 PALATA RURAL MUNICIPALITY	330	52	86	28	164	0
60502 PACHAL JHARANA RURAL MUNICIPALITY	257	58	86	15	98	0
60503 RASKOT MUNICIPALITY	406	90	267	31	18	0
60504 SANNA TRIBENI RURAL MUNICIPALITY	304	19	163	96	26	0
60505 NARAHARINATH RURAL MUNICIPALITY	381	188	174	10	9	0
60506 KHANDACHAKRA MUNICIPALITY	710	218	398	51	43	0
60507 TILAGUPHA MUNICIPALITY	311	29	273	9	0	0
60508 MAHAWAI RURAL MUNICIPALITY	134	65	65	4	0	0
60509 SHUVA KALIKA RURAL MUNICIPALITY	261	57	203	1	0	0
Dailekh District	4,811	1,269	2,767	545	221	9
60601 NAUMULE RURAL MUNICIPALITY	328	108	186	23	11	0
60602 MAHABU RURAL MUNICIPALITY	285	89	175	6	13	2
60603 BHAIRABI RURAL MUNICIPALITY	391	239	148	1	3	0
60604 THANTIKANDH RURAL MUNICIPALITY	205	43	134	23	5	0
60605 AATHBIS MUNICIPALITY	539	44	299	166	30	0
60606 CHAMUNDA BINDRASAINI MUNICIPALITY	346	159	179	6	2	0
60607 DULLU MUNICIPALITY	824	190	563	55	15	1
60608 NARAYAN MUNICIPALITY	918	251	482	132	51	2
60609 BHAGAWATIMAI RURAL MUNICIPALITY	322	30	223	46	23	0
60610 DUNGESHWOR RURAL MUNICIPALITY	332	20	199	59	54	0
60611 GURANS RURAL MUNICIPALITY	321	96	179	28	14	4
Jajarkot District	2,989	1,553	1,219	129	83	5
60701 BAREKOT RURAL MUNICIPALITY	237	204	26	5	2	0
60702 KUSE RURAL MUNICIPALITY	235	152	83	0	0	0
60703 JUNICHANDE RURAL MUNICIPALITY	268	178	83	2	3	2
60704 CHHEDAGAD MUNICIPALITY	727	542	139	36	10	0
60705 SHIVALAYA RURAL MUNICIPALITY	263	38	194	9	22	0
60706 BHERI MALIKA MUNICIPALITY	883	279	489	71	44	0
60707 NALAGAD MUNICIPALITY	376	160	205	6	2	3

1) NSIC stands for Nepal Standard Industrial Classification.

2) Establishments only answered "BP4.1 Building/room occupied area using for Business is 1:Yes".

3) Includes "Not reported", "Unknown" and so on.

Table 8-2 Number of Persons Engaged by Section of Industrial Classification, Area of Business Place and Local Level

District and Local Level	Section of NSIC ¹⁾					
	G					
	Wholesale and Retail Trade					
	Area of Business Place (Building/Room)					
	Total ²⁾	Less than 100 Ft2	100 to 299 Ft2	300 to 499 Ft2	500Ft2 and above	Not Stated ³⁾
Rukum West District	3,215	602	1,684	425	498	6
60801 AATHABISAKOT MUNICIPALITY	549	32	358	105	54	0
60802 SANIBHERI RURAL MUNICIPALITY	302	32	189	30	51	0
60803 BANPHIKOT RURAL MUNICIPALITY	269	121	118	16	8	6
60804 MUSIKOT MUNICIPALITY	1,123	168	532	157	266	0
60805 TRIBENI RURAL MUNICIPALITY	453	91	228	75	59	0
60806 CHAURJAHARI MUNICIPALITY	519	158	259	42	60	0
Salyan District	5,583	1,995	2,842	394	347	5
60901 DARMA RURAL MUNICIPALITY	413	363	47	1	0	2
60902 KUMAKH RURAL MUNICIPALITY	459	345	109	5	0	0
60903 BANAGAD KUPINDE MUNICIPALITY	697	270	343	36	48	0
60904 SHIDHA KUMAKHA RURAL MUNICIPALITY	264	30	220	5	6	3
60905 BAGACHOUR MUNICIPALITY	1,118	406	607	73	32	0
60906 CHHATRESHWORI RURAL MUNICIPALITY	341	55	258	19	9	0
60907 SHARADA MUNICIPALITY	1,224	198	653	137	236	0
60908 KALIMATI RURAL MUNICIPALITY	400	120	227	48	5	0
60909 TRIBENI RURAL MUNICIPALITY	365	52	247	64	2	0
60910 KAPURKOT RURAL MUNICIPALITY	302	156	131	6	9	0
Surkhet District	11,708	1,896	7,147	1,232	1,410	23
61001 SIMTA RURAL MUNICIPALITY	550	52	386	75	37	0
61002 CHINGAD RURAL MUNICIPALITY	372	74	264	28	6	0
61003 LEKABESHI MUNICIPALITY	480	96	342	24	18	0
61004 GURBHAKOT MUNICIPALITY	1,064	197	667	126	74	0
61005 BHERIGANGA MUNICIPALITY	1,444	190	1,017	153	75	9
61006 BIRENDRANAGAR MUNICIPALITY	6,162	897	3,507	667	1,079	12
61007 BARAHATAL RURAL MUNICIPALITY	458	20	360	46	32	0
61008 PANCHAPURI MUNICIPALITY	727	232	352	60	81	2
61009 CHAUKUNE RURAL MUNICIPALITY	451	138	252	53	8	0

1) NSIC stands for Nepal Standard Industrial Classification.

2) Establishments only answered "BP4.1 Building/room occupied area using for Business is 1:Yes".

3) Includes "Not reported", "Unknown" and so on.

Table 8-2 Number of Persons Engaged by Section of Industrial Classification, Area of Business Place and Local Level

District and Local Level	Section of NSIC ¹⁾					
	H+J					
	Transportation and Storage, Information and Communication					
	Area of Business Place (Building/Room)					
	Total ²⁾	Less than 100 Ft2	100 to 299 Ft2	300 to 499 Ft2	500Ft2 and above	Not Stated ³⁾
Karnali Province						
Total	1,823	352	410	280	781	0
Municipality	1,403	261	292	196	654	0
Rural Municipality	420	91	118	84	127	0
601 Dolpa						
Total	47	31	11	2	3	0
Municipality	40	31	9	0	0	0
Rural Municipality	7	0	2	2	3	0
602 Mugu						
Total	59	10	18	5	26	0
Municipality	48	8	9	5	26	0
Rural Municipality	11	2	9	0	0	0
603 Humla						
Total	135	5	7	20	103	0
Rural Municipality	135	5	7	20	103	0
604 Jumla						
Total	104	17	14	6	67	0
Municipality	85	8	14	0	63	0
Rural Municipality	19	9	0	6	4	0
605 Kalikot						
Total	59	3	21	10	25	0
Municipality	50	0	18	10	22	0
Rural Municipality	9	3	3	0	3	0

1) NSIC stands for Nepal Standard Industrial Classification.

2) Establishments only answered "BP4.1 Building/room occupied area using for Business is 1:Yes".

3) Includes "Not reported", "Unknown" and so on.

Table 8-2 Number of Persons Engaged by Section of Industrial Classification, Area of Business Place and Local Level

District and Local Level	Section of NSIC ¹⁾					
	H+J					
	Transportation and Storage, Information and Communication					
	Area of Business Place (Building/Room)					
	Total ²⁾	Less than 100 Ft2	100 to 299 Ft2	300 to 499 Ft2	500Ft2 and above	Not Stated ³⁾
606 Dailekh						
Total	179	42	56	33	48	0
Municipality	125	17	38	27	43	0
Rural Municipality	54	25	18	6	5	0
607 Jajarkot						
Total	85	17	48	7	13	0
Municipality	55	1	40	1	13	0
Rural Municipality	30	16	8	6	0	0
608 Rukum West						
Total	155	6	37	29	83	0
Municipality	135	0	33	19	83	0
Rural Municipality	20	6	4	10	0	0
609 Salyan						
Total	449	61	63	93	232	0
Municipality	368	42	38	65	223	0
Rural Municipality	81	19	25	28	9	0
610 Surkhet						
Total	551	160	135	75	181	0
Municipality	497	154	93	69	181	0
Rural Municipality	54	6	42	6	0	0

1) NSIC stands for Nepal Standard Industrial Classification.

2) Establishments only answered "BP4.1 Building/room occupied area using for Business is 1:Yes".

3) Includes "Not reported ", "Unknown" and so on.

Table 8-2 Number of Persons Engaged by Section of Industrial Classification, Area of Business Place and Local Level

District and Local Level	Section of NSIC ¹⁾					
	H+J					
	Transportation and Storage, Information and Communication					
	Area of Business Place (Building/Room)					
	Total ²⁾	Less than 100 Ft2	100 to 299 Ft2	300 to 499 Ft2	500Ft2 and above	Not Stated ³⁾
Dolpa District	47	31	11	2	3	0
60101 DOLPO BUDDHA RURAL MUNICIPALITY	7	0	2	2	3	0
60102 SHEY PHOKSUNDO RURAL MUNICIPALITY	0	0	0	0	0	0
60103 JAGADULLA RURAL MUNICIPALITY	0	0	0	0	0	0
60104 MUDKECHULA RURAL MUNICIPALITY	0	0	0	0	0	0
60105 TRIPURASUNDARI MUNICIPALITY	9	0	9	0	0	0
60106 THULIBHERI MUNICIPALITY	31	31	0	0	0	0
60107 KAIKE RURAL MUNICIPALITY	0	0	0	0	0	0
60108 CHHARKA TANGSONG RURAL MUNICIPALITY	0	0	0	0	0	0
Mugu District	59	10	18	5	26	0
60201 MUGUMAKARMAROG RURAL MUNICIPALITY	1	0	1	0	0	0
60202 CHHAYANATH RARA MUNICIPALITY	48	8	9	5	26	0
60203 SORU RURAL MUNICIPALITY	5	2	3	0	0	0
60204 KHATYAD RURAL MUNICIPALITY	5	0	5	0	0	0
Humla District	135	5	7	20	103	0
60301 CHANKHELI RURAL MUNICIPALITY	0	0	0	0	0	0
60302 KHARPUNATH RURAL MUNICIPALITY	0	0	0	0	0	0
60303 SIMKOT RURAL MUNICIPALITY	111	2	0	6	103	0
60304 NAMKHA RURAL MUNICIPALITY	3	0	3	0	0	0
60305 SARKEGAD RURAL MUNICIPALITY	3	3	0	0	0	0
60306 ADANCHULI RURAL MUNICIPALITY	18	0	4	14	0	0
60307 TANJAKOT RURAL MUNICIPALITY	0	0	0	0	0	0
Jumla District	104	17	14	6	67	0
60401 PATARASI RURAL MUNICIPALITY	4	0	0	0	4	0
60402 KANAKA SUNDARI RURAL MUNICIPALITY	7	7	0	0	0	0
60403 SINJA RURAL MUNICIPALITY	7	2	0	5	0	0
60404 CHANDANNATH MUNICIPALITY	85	8	14	0	63	0
60405 GUTHICHAUR RURAL MUNICIPALITY	0	0	0	0	0	0
60406 TATOPANI RURAL MUNICIPALITY	0	0	0	0	0	0
60407 TILA RURAL MUNICIPALITY	0	0	0	0	0	0
60408 HIMA RURAL MUNICIPALITY	1	0	0	1	0	0
Kalikot District	59	3	21	10	25	0
60501 PALATA RURAL MUNICIPALITY	5	0	2	0	3	0
60502 PACHAL JHARANA RURAL MUNICIPALITY	0	0	0	0	0	0
60503 RASKOT MUNICIPALITY	3	0	0	0	3	0
60504 SANNI TRIBENI RURAL MUNICIPALITY	0	0	0	0	0	0
60505 NARAHARINATH RURAL MUNICIPALITY	4	3	1	0	0	0
60506 KHANDACHAKRA MUNICIPALITY	45	0	18	10	17	0
60507 TILAGUPHA MUNICIPALITY	2	0	0	0	2	0
60508 MAHAWAI RURAL MUNICIPALITY	0	0	0	0	0	0
60509 SHUVA KALIKA RURAL MUNICIPALITY	0	0	0	0	0	0
Dailekh District	179	42	56	33	48	0
60601 NAUMULE RURAL MUNICIPALITY	3	0	0	3	0	0
60602 MAHABU RURAL MUNICIPALITY	17	17	0	0	0	0
60603 BHAIRABI RURAL MUNICIPALITY	0	0	0	0	0	0
60604 THANTIKANDH RURAL MUNICIPALITY	8	3	2	3	0	0
60605 AATHBIS MUNICIPALITY	8	0	4	4	0	0
60606 CHAMUNDA BINDRASAINI MUNICIPALITY	20	3	17	0	0	0
60607 DULLU MUNICIPALITY	44	13	11	4	16	0
60608 NARAYAN MUNICIPALITY	53	1	6	19	27	0
60609 BHAGAWATIMAI RURAL MUNICIPALITY	10	2	8	0	0	0
60610 DUNGESHWOR RURAL MUNICIPALITY	9	0	4	0	5	0
60611 GURANS RURAL MUNICIPALITY	7	3	4	0	0	0
Jajarkot District	85	17	48	7	13	0
60701 BAREKOT RURAL MUNICIPALITY	9	9	0	0	0	0
60702 KUSE RURAL MUNICIPALITY	7	3	0	4	0	0
60703 JUNICHANDE RURAL MUNICIPALITY	6	4	0	2	0	0
60704 CHHEDAGAD MUNICIPALITY	6	0	6	0	0	0
60705 SHIVALAYA RURAL MUNICIPALITY	8	0	8	0	0	0
60706 BHERI MALIKA MUNICIPALITY	46	0	33	0	13	0
60707 NALAGAD MUNICIPALITY	3	1	1	1	0	0

1) NSIC stands for Nepal Standard Industrial Classification.

2) Establishments only answered "BP4.1 Building/room occupied area using for Business is 1:Yes".

3) Includes "Not reported", "Unknown" and so on.

Table 8-2 Number of Persons Engaged by Section of Industrial Classification, Area of Business Place and Local Level

District and Local Level	Section of NSIC ¹⁾					
	H+J					
	Transportation and Storage, Information and Communication					
	Area of Business Place (Building/Room)					
	Total ²⁾	Less than 100 Ft2	100 to 299 Ft2	300 to 499 Ft2	500Ft2 and above	Not Stated ³⁾
Rukum West District	155	6	37	29	83	0
60801 AATHABISAKOT MUNICIPALITY	6	0	6	0	0	0
60802 SANIBHERI RURAL MUNICIPALITY	7	0	4	3	0	0
60803 BANPHIKOT RURAL MUNICIPALITY	10	6	0	4	0	0
60804 MUSIKOT MUNICIPALITY	113	0	27	13	73	0
60805 TRIBENI RURAL MUNICIPALITY	3	0	0	3	0	0
60806 CHAURJAHARI MUNICIPALITY	16	0	0	6	10	0
Salyan District	449	61	63	93	232	0
60901 DARMA RURAL MUNICIPALITY	6	0	0	0	6	0
60902 KUMAKH RURAL MUNICIPALITY	11	3	8	0	0	0
60903 BANAGAD KUPINDE MUNICIPALITY	13	8	2	3	0	0
60904 SHIDHA KUMAKHA RURAL MUNICIPALITY	0	0	0	0	0	0
60905 BAGACHOUR MUNICIPALITY	28	8	15	0	5	0
60906 CHHATRESHWORI RURAL MUNICIPALITY	9	4	2	0	3	0
60907 SHARADA MUNICIPALITY	327	26	21	62	218	0
60908 KALIMATI RURAL MUNICIPALITY	32	6	0	26	0	0
60909 TRIBENI RURAL MUNICIPALITY	5	3	0	2	0	0
60910 KAPURKOT RURAL MUNICIPALITY	18	3	15	0	0	0
Surkhet District	551	160	135	75	181	0
61001 SIMTA RURAL MUNICIPALITY	20	0	20	0	0	0
61002 CHINGAD RURAL MUNICIPALITY	13	6	7	0	0	0
61003 LEKABESHI MUNICIPALITY	12	3	4	5	0	0
61004 GURBHAKOT MUNICIPALITY	17	1	14	2	0	0
61005 BHERIGANGA MUNICIPALITY	33	0	11	7	15	0
61006 BIRENDRANAGAR MUNICIPALITY	429	150	58	55	166	0
61007 BARAHATAL RURAL MUNICIPALITY	10	0	10	0	0	0
61008 PANCHAPURI MUNICIPALITY	6	0	6	0	0	0
61009 CHAUKUNE RURAL MUNICIPALITY	11	0	5	6	0	0

1) NSIC stands for Nepal Standard Industrial Classification.

2) Establishments only answered "BP4.1 Building/room occupied area using for Business is 1:Yes".

3) Includes "Not reported", "Unknown" and so on.

Table 8-2 Number of Persons Engaged by Section of Industrial Classification, Area of Business Place and Local Level

District and Local Level	Section of NSIC ¹⁾					
	I					
	Accommodation and Food Service					
	Area of Business Place (Building/Room)					
	Total ²⁾	Less than 100 Ft2	100 to 299 Ft2	300 to 499 Ft2	500Ft2 and above	Not Stated ³⁾
Karnali Province						
Total	12,880	1,592	5,775	2,316	3,193	4
Municipality	8,488	885	3,697	1,564	2,338	4
Rural Municipality	4,392	707	2,078	752	855	0
601 Dolpa						
Total	403	128	126	24	125	0
Municipality	114	45	64	2	3	0
Rural Municipality	289	83	62	22	122	0
602 Mugu						
Total	911	41	312	271	287	0
Municipality	536	19	192	174	151	0
Rural Municipality	375	22	120	97	136	0
603 Humla						
Total	768	75	342	195	156	0
Rural Municipality	768	75	342	195	156	0
604 Jumla						
Total	974	167	453	172	180	2
Municipality	401	37	154	70	138	2
Rural Municipality	573	130	299	102	42	0
605 Kalikot						
Total	900	165	538	82	115	0
Municipality	650	117	410	67	56	0
Rural Municipality	250	48	128	15	59	0

1) NSIC stands for Nepal Standard Industrial Classification.

2) Establishments only answered "BP4.1 Building/room occupied area using for Business is 1:Yes".

3) Includes "Not reported ", "Unknown" and so on.

Table 8-2 Number of Persons Engaged by Section of Industrial Classification, Area of Business Place and Local Level

District and Local Level	Section of NSIC ¹⁾					
	I					
	Accommodation and Food Service					
	Area of Business Place (Building/Room)					
	Total ²⁾	Less than 100 Ft2	100 to 299 Ft2	300 to 499 Ft2	500Ft2 and above	Not Stated ³⁾
606 Dailekh						
Total	2,072	345	991	412	322	2
Municipality	1,295	190	557	323	223	2
Rural Municipality	777	155	434	89	99	0
607 Jajarkot						
Total	778	221	344	95	118	0
Municipality	634	172	302	80	80	0
Rural Municipality	144	49	42	15	38	0
608 Rukum West						
Total	1,040	72	363	219	386	0
Municipality	805	55	264	156	330	0
Rural Municipality	235	17	99	63	56	0
609 Salyan						
Total	1,425	182	591	221	431	0
Municipality	927	98	348	146	335	0
Rural Municipality	498	84	243	75	96	0
610 Surkhet						
Total	3,609	196	1,715	625	1,073	0
Municipality	3,126	152	1,406	546	1,022	0
Rural Municipality	483	44	309	79	51	0

1) NSIC stands for Nepal Standard Industrial Classification.

2) Establishments only answered "BP4.1 Building/room occupied area using for Business is 1:Yes".

3) Includes "Not reported ", "Unknown" and so on.

Table 8-2 Number of Persons Engaged by Section of Industrial Classification, Area of Business Place and Local Level

District and Local Level	Section of NSIC ¹⁾					
	I					
	Accommodation and Food Service					
	Area of Business Place (Building/Room)					
	Total ²⁾	Less than 100 Ft2	100 to 299 Ft2	300 to 499 Ft2	500Ft2 and above	Not Stated ³⁾
Dolpa District	403	128	126	24	125	0
60101 DOLPO BUDDHA RURAL MUNICIPALITY	118	6	16	2	94	0
60102 SHEY PHOKSUNDO RURAL MUNICIPALITY	75	75	0	0	0	0
60103 JAGADULLA RURAL MUNICIPALITY	2	2	0	0	0	0
60104 MUDKECHULA RURAL MUNICIPALITY	0	0	0	0	0	0
60105 TRIPURASUNDARI MUNICIPALITY	106	37	64	2	3	0
60106 THULIBHERI MUNICIPALITY	8	8	0	0	0	0
60107 KAIKE RURAL MUNICIPALITY	58	0	23	10	25	0
60108 CHHARKA TANGSONG RURAL MUNICIPALITY	36	0	23	10	3	0
Mugu District	911	41	312	271	287	0
60201 MUGUMAKARMAROG RURAL MUNICIPALITY	136	2	20	20	94	0
60202 CHHAYANATH RARA MUNICIPALITY	536	19	192	174	151	0
60203 SORU RURAL MUNICIPALITY	86	16	36	22	12	0
60204 KHATYAD RURAL MUNICIPALITY	153	4	64	55	30	0
Humla District	768	75	342	195	156	0
60301 CHANKHELI RURAL MUNICIPALITY	57	4	25	15	13	0
60302 KHARPUNATH RURAL MUNICIPALITY	82	0	51	23	8	0
60303 SIMKOT RURAL MUNICIPALITY	236	26	86	51	73	0
60304 NAMKHA RURAL MUNICIPALITY	214	2	105	64	43	0
60305 SARKEGAD RURAL MUNICIPALITY	74	20	14	28	12	0
60306 ADANCHULI RURAL MUNICIPALITY	61	3	43	10	5	0
60307 TANJAKOT RURAL MUNICIPALITY	44	20	18	4	2	0
Jumla District	974	167	453	172	180	2
60401 PATARASI RURAL MUNICIPALITY	48	11	25	5	7	0
60402 KANAKA SUNDARI RURAL MUNICIPALITY	167	22	74	43	28	0
60403 SINJA RURAL MUNICIPALITY	88	36	47	4	1	0
60404 CHANDANNATH MUNICIPALITY	401	37	154	70	138	2
60405 GUTHICHAUR RURAL MUNICIPALITY	48	5	36	6	1	0
60406 TATOPANI RURAL MUNICIPALITY	38	7	22	6	3	0
60407 TILA RURAL MUNICIPALITY	94	14	64	16	0	0
60408 HIMA RURAL MUNICIPALITY	90	35	31	22	2	0
Kalikot District	900	165	538	82	115	0
60501 PALATA RURAL MUNICIPALITY	9	0	0	2	7	0
60502 PACHAL JHARANA RURAL MUNICIPALITY	60	3	12	0	45	0
60503 RASKOT MUNICIPALITY	43	6	27	4	6	0
60504 SANNA TRIBENI RURAL MUNICIPALITY	26	0	19	7	0	0
60505 NARAHARINATH RURAL MUNICIPALITY	55	18	37	0	0	0
60506 KHANDACHAKRA MUNICIPALITY	433	107	229	51	46	0
60507 TILAGUPHA MUNICIPALITY	174	4	154	12	4	0
60508 MAHAWAI RURAL MUNICIPALITY	49	9	27	6	7	0
60509 SHUVA KALIKA RURAL MUNICIPALITY	51	18	33	0	0	0
Dailekh District	2,072	345	991	412	322	2
60601 NAUMULE RURAL MUNICIPALITY	133	26	74	19	14	0
60602 MAHABU RURAL MUNICIPALITY	48	8	35	3	2	0
60603 BHAIRABI RURAL MUNICIPALITY	125	69	55	1	0	0
60604 THANTIKANDH RURAL MUNICIPALITY	77	12	44	11	10	0
60605 AATHBIS MUNICIPALITY	319	14	81	133	91	0
60606 CHAMUNDA BINDRASAINI MUNICIPALITY	204	27	116	58	3	0
60607 DULLU MUNICIPALITY	312	56	163	49	42	2
60608 NARAYAN MUNICIPALITY	460	93	197	83	87	0
60609 BHAGAWATIMAI RURAL MUNICIPALITY	58	4	41	7	6	0
60610 DUNGESHWOR RURAL MUNICIPALITY	125	3	77	18	27	0
60611 GURANS RURAL MUNICIPALITY	211	33	108	30	40	0
Jajarkot District	778	221	344	95	118	0
60701 BAREKOT RURAL MUNICIPALITY	36	26	10	0	0	0
60702 KUSE RURAL MUNICIPALITY	17	15	2	0	0	0
60703 JUNICHANDE RURAL MUNICIPALITY	16	8	8	0	0	0
60704 CHHEDAGAD MUNICIPALITY	180	90	65	17	8	0
60705 SHIVALAYA RURAL MUNICIPALITY	75	0	22	15	38	0
60706 BHERI MALIKA MUNICIPALITY	286	51	118	58	59	0
60707 NALAGAD MUNICIPALITY	168	31	119	5	13	0

1) NSIC stands for Nepal Standard Industrial Classification.

2) Establishments only answered "BP4.1 Building/room occupied area using for Business is 1:Yes".

3) Includes "Not reported", "Unknown" and so on.

Table 8-2 Number of Persons Engaged by Section of Industrial Classification, Area of Business Place and Local Level

District and Local Level	Section of NSIC ¹⁾					
	I					
	Accommodation and Food Service					
	Area of Business Place (Building/Room)					
	Total ²⁾	Less than 100 Ft2	100 to 299 Ft2	300 to 499 Ft2	500Ft2 and above	Not Stated ³⁾
Rukum West District	1,040	72	363	219	386	0
60801 AATHABISAKOT MUNICIPALITY	164	2	62	37	63	0
60802 SANIBHERI RURAL MUNICIPALITY	64	0	11	14	39	0
60803 BANPHIKOT RURAL MUNICIPALITY	60	9	40	8	3	0
60804 MUSIKOT MUNICIPALITY	457	23	136	77	221	0
60805 TRIBENI RURAL MUNICIPALITY	111	8	48	41	14	0
60806 CHAURJAHARI MUNICIPALITY	184	30	66	42	46	0
Salyan District	1,425	182	591	221	431	0
60901 DARMA RURAL MUNICIPALITY	60	23	37	0	0	0
60902 KUMAKH RURAL MUNICIPALITY	48	18	30	0	0	0
60903 BANAGAD KUPINDE MUNICIPALITY	177	44	65	39	29	0
60904 SHIDHA KUMAKHA RURAL MUNICIPALITY	63	1	58	4	0	0
60905 BAGACHOUR MUNICIPALITY	350	32	211	46	61	0
60906 CHHATRESHWORI RURAL MUNICIPALITY	63	9	35	7	12	0
60907 SHARADA MUNICIPALITY	400	22	72	61	245	0
60908 KALIMATI RURAL MUNICIPALITY	72	15	23	16	18	0
60909 TRIBENI RURAL MUNICIPALITY	104	7	44	23	30	0
60910 KAPURKOT RURAL MUNICIPALITY	88	11	16	25	36	0
Surkhet District	3,609	196	1,715	625	1,073	0
61001 SIMTA RURAL MUNICIPALITY	132	10	76	27	19	0
61002 CHINGAD RURAL MUNICIPALITY	50	2	29	13	6	0
61003 LEKABESHI MUNICIPALITY	141	10	95	26	10	0
61004 GURBHAKOT MUNICIPALITY	309	40	138	67	64	0
61005 BHERIGANGA MUNICIPALITY	349	15	160	67	107	0
61006 BIRENDRANAGAR MUNICIPALITY	2,148	73	937	339	799	0
61007 BARAHATAL RURAL MUNICIPALITY	156	22	102	8	24	0
61008 PANCHAPURI MUNICIPALITY	179	14	76	47	42	0
61009 CHAUKUNE RURAL MUNICIPALITY	145	10	102	31	2	0

1) NSIC stands for Nepal Standard Industrial Classification.

2) Establishments only answered "BP4.1 Building/room occupied area using for Business is 1:Yes".

3) Includes "Not reported", "Unknown" and so on.

Table 8-2 Number of Persons Engaged by Section of Industrial Classification, Area of Business Place and Local Level

District and Local Level	Section of NSIC ¹⁾					
	K					
	Financial and Insurance					
	Area of Business Place (Building/Room)					
	Total ²⁾	Less than 100 Ft2	100 to 299 Ft2	300 to 499 Ft2	500Ft2 and above	Not Stated ³⁾
Karnali Province						
Total	5,415	710	894	2,495	1,314	2
Municipality	4,362	317	438	2,377	1,230	0
Rural Municipality	1,053	393	456	118	84	2
601 Dolpa						
Total	2	2	0	0	0	0
Municipality	2	2	0	0	0	0
Rural Municipality	0	0	0	0	0	0
602 Mugu						
Total	843	459	287	64	33	0
Municipality	262	213	16	0	33	0
Rural Municipality	581	246	271	64	0	0
603 Humla						
Total	62	16	16	11	19	0
Rural Municipality	62	16	16	11	19	0
604 Jumla						
Total	200	25	54	25	96	0
Municipality	148	0	30	22	96	0
Rural Municipality	52	25	24	3	0	0
605 Kalikot						
Total	96	9	48	9	30	0
Municipality	88	9	45	9	25	0
Rural Municipality	8	0	3	0	5	0

1) NSIC stands for Nepal Standard Industrial Classification.

2) Establishments only answered "BP4.1 Building/room occupied area using for Business is 1:Yes".

3) Includes "Not reported", "Unknown" and so on.

Table 8-2 Number of Persons Engaged by Section of Industrial Classification, Area of Business Place and Local Level

District and Local Level	Section of NSIC ¹⁾					
	K					
	Financial and Insurance					
	Area of Business Place (Building/Room)					
	Total ²⁾	Less than 100 Ft2	100 to 299 Ft2	300 to 499 Ft2	500Ft2 and above	Not Stated ³⁾
606 Dailekh						
Total	236	19	64	46	105	2
Municipality	164	9	32	36	87	0
Rural Municipality	72	10	32	10	18	2
607 Jajarkot						
Total	179	20	53	15	91	0
Municipality	164	11	50	15	88	0
Rural Municipality	15	9	3	0	3	0
608 Rukum West						
Total	268	16	43	48	161	0
Municipality	240	16	31	47	146	0
Rural Municipality	28	0	12	1	15	0
609 Salyan						
Total	479	109	143	56	171	0
Municipality	275	26	63	30	156	0
Rural Municipality	204	83	80	26	15	0
610 Surkhet						
Total	3,050	35	186	2,221	608	0
Municipality	3,019	31	171	2,218	599	0
Rural Municipality	31	4	15	3	9	0

1) NSIC stands for Nepal Standard Industrial Classification.

2) Establishments only answered "BP4.1 Building/room occupied area using for Business is 1:Yes".

3) Includes "Not reported ", "Unknown" and so on.

Table 8-2 Number of Persons Engaged by Section of Industrial Classification, Area of Business Place and Local Level

District and Local Level	Section of NSIC ¹⁾					
	K					
	Financial and Insurance					
	Area of Business Place (Building/Room)					
	Total ²⁾	Less than 100 Ft2	100 to 299 Ft2	300 to 499 Ft2	500Ft2 and above	Not Stated ³⁾
Dolpa District	2	2	0	0	0	0
60101 DOLPO BUDDHA RURAL MUNICIPALITY	0	0	0	0	0	0
60102 SHEY PHOKSUNDO RURAL MUNICIPALITY	0	0	0	0	0	0
60103 JAGADULLA RURAL MUNICIPALITY	0	0	0	0	0	0
60104 MUDKECHULA RURAL MUNICIPALITY	0	0	0	0	0	0
60105 TRIPURASUNDARI MUNICIPALITY	0	0	0	0	0	0
60106 THULIBHERI MUNICIPALITY	2	2	0	0	0	0
60107 KAIKE RURAL MUNICIPALITY	0	0	0	0	0	0
60108 CHHARKA TANGSONG RURAL MUNICIPALITY	0	0	0	0	0	0
Mugu District	843	459	287	64	33	0
60201 MUGUMAKARMAROG RURAL MUNICIPALITY	0	0	0	0	0	0
60202 CHHAYANATH RARA MUNICIPALITY	262	213	16	0	33	0
60203 SORU RURAL MUNICIPALITY	5	0	0	5	0	0
60204 KHATYAD RURAL MUNICIPALITY	576	246	271	59	0	0
Humla District	62	16	16	11	19	0
60301 CHANKHELI RURAL MUNICIPALITY	2	0	2	0	0	0
60302 KHARPUNATH RURAL MUNICIPALITY	1	0	0	1	0	0
60303 SIMKOT RURAL MUNICIPALITY	44	4	12	10	18	0
60304 NAMKHA RURAL MUNICIPALITY	1	1	0	0	0	0
60305 SARKEGAD RURAL MUNICIPALITY	10	8	2	0	0	0
60306 ADANCHULI RURAL MUNICIPALITY	3	3	0	0	0	0
60307 TANJAKOT RURAL MUNICIPALITY	1	0	0	0	1	0
Jumla District	200	25	54	25	96	0
60401 PATARASI RURAL MUNICIPALITY	4	0	3	1	0	0
60402 KANAKA SUNDARI RURAL MUNICIPALITY	8	3	5	0	0	0
60403 SINJA RURAL MUNICIPALITY	15	10	4	1	0	0
60404 CHANDANNATH MUNICIPALITY	148	0	30	22	96	0
60405 GUTHICHAUR RURAL MUNICIPALITY	4	4	0	0	0	0
60406 TATOPANI RURAL MUNICIPALITY	2	2	0	0	0	0
60407 TILA RURAL MUNICIPALITY	17	6	10	1	0	0
60408 HIMA RURAL MUNICIPALITY	2	0	2	0	0	0
Kalikot District	96	9	48	9	30	0
60501 PALATA RURAL MUNICIPALITY	5	0	0	0	5	0
60502 PACHAL JHARANA RURAL MUNICIPALITY	0	0	0	0	0	0
60503 RASKOT MUNICIPALITY	9	0	5	0	4	0
60504 SANNI TRIBENI RURAL MUNICIPALITY	0	0	0	0	0	0
60505 NARAHARINATH RURAL MUNICIPALITY	0	0	0	0	0	0
60506 KHANDACHAKRA MUNICIPALITY	63	6	34	2	21	0
60507 TILAGUPHA MUNICIPALITY	16	3	6	7	0	0
60508 MAHAWAI RURAL MUNICIPALITY	0	0	0	0	0	0
60509 SHUVA KALIKA RURAL MUNICIPALITY	3	0	3	0	0	0
Dailekh District	236	19	64	46	105	2
60601 NAUMULE RURAL MUNICIPALITY	24	2	8	7	7	0
60602 MAHABU RURAL MUNICIPALITY	0	0	0	0	0	0
60603 BHAIRABI RURAL MUNICIPALITY	7	3	4	0	0	0
60604 THANTIKANDH RURAL MUNICIPALITY	4	3	1	0	0	0
60605 AATHBIS MUNICIPALITY	21	0	1	2	18	0
60606 CHAMUNDA BINDRASAINI MUNICIPALITY	4	4	0	0	0	0
60607 DULLU MUNICIPALITY	40	3	6	0	31	0
60608 NARAYAN MUNICIPALITY	99	2	25	34	38	0
60609 BHAGAWATIMAI RURAL MUNICIPALITY	7	1	0	0	6	0
60610 DUNGESHWOR RURAL MUNICIPALITY	13	1	8	1	3	0
60611 GURANS RURAL MUNICIPALITY	17	0	11	2	2	2
Jajarkot District	179	20	53	15	91	0
60701 BAREKOT RURAL MUNICIPALITY	0	0	0	0	0	0
60702 KUSE RURAL MUNICIPALITY	9	9	0	0	0	0
60703 JUNICHANDE RURAL MUNICIPALITY	0	0	0	0	0	0
60704 CHHEDAGAD MUNICIPALITY	6	0	6	0	0	0
60705 SHIVALAYA RURAL MUNICIPALITY	6	0	3	0	3	0
60706 BHERI MALIKA MUNICIPALITY	158	11	44	15	88	0
60707 NALAGAD MUNICIPALITY	0	0	0	0	0	0

1) NSIC stands for Nepal Standard Industrial Classification.

2) Establishments only answered "BP4.1 Building/room occupied area using for Business is 1:Yes".

3) Includes "Not reported", "Unknown" and so on.

Table 8-2 Number of Persons Engaged by Section of Industrial Classification, Area of Business Place and Local Level

District and Local Level	Section of NSIC ¹⁾					
	K					
	Financial and Insurance					
	Area of Business Place (Building/Room)					
	Total ²⁾	Less than 100 Ft2	100 to 299 Ft2	300 to 499 Ft2	500Ft2 and above	Not Stated ³⁾
Rukum West District	268	16	43	48	161	0
60801 AATHABISAKOT MUNICIPALITY	27	1	8	9	9	0
60802 SANIBHERI RURAL MUNICIPALITY	15	0	6	1	8	0
60803 BANPHIKOT RURAL MUNICIPALITY	3	0	3	0	0	0
60804 MUSIKOT MUNICIPALITY	153	3	18	25	107	0
60805 TRIBENI RURAL MUNICIPALITY	10	0	3	0	7	0
60806 CHAURJAHARI MUNICIPALITY	60	12	5	13	30	0
Salyan District	479	109	143	56	171	0
60901 DARMA RURAL MUNICIPALITY	24	22	2	0	0	0
60902 KUMAKH RURAL MUNICIPALITY	59	56	3	0	0	0
60903 BANAGAD KUPINDE MUNICIPALITY	40	14	11	0	15	0
60904 SHIDHA KUMAKHA RURAL MUNICIPALITY	41	0	41	0	0	0
60905 BAGACHOUR MUNICIPALITY	56	7	23	8	18	0
60906 CHHATRESHWORI RURAL MUNICIPALITY	7	0	7	0	0	0
60907 SHARADA MUNICIPALITY	179	5	29	22	123	0
60908 KALIMATI RURAL MUNICIPALITY	14	4	3	0	7	0
60909 TRIBENI RURAL MUNICIPALITY	34	0	18	16	0	0
60910 KAPURKOT RURAL MUNICIPALITY	25	1	6	10	8	0
Surkhet District	3,050	35	186	2,221	608	0
61001 SIMTA RURAL MUNICIPALITY	9	0	0	0	9	0
61002 CHINGAD RURAL MUNICIPALITY	4	1	3	0	0	0
61003 LEKABESHI MUNICIPALITY	48	1	13	19	15	0
61004 GURBHAKOT MUNICIPALITY	88	3	5	45	35	0
61005 BHERIGANGA MUNICIPALITY	110	0	35	11	64	0
61006 BIRENDRANAGAR MUNICIPALITY	2,715	18	102	2,131	464	0
61007 BARAHATAL RURAL MUNICIPALITY	7	1	6	0	0	0
61008 PANCHAPURI MUNICIPALITY	58	9	16	12	21	0
61009 CHAUKUNE RURAL MUNICIPALITY	11	2	6	3	0	0

1) NSIC stands for Nepal Standard Industrial Classification.

2) Establishments only answered "BP4.1 Building/room occupied area using for Business is 1:Yes".

3) Includes "Not reported", "Unknown" and so on.

Table 8-2 Number of Persons Engaged by Section of Industrial Classification, Area of Business Place and Local Level

District and Local Level	Section of NSIC ¹⁾					
	P					
	Education					
	Area of Business Place (Building/Room)					
	Total ²⁾	Less than 100 Ft2	100 to 299 Ft2	300 to 499 Ft2	500Ft2 and above	Not Stated ³⁾
Karnali Province						
Total	28,311	103	825	1,934	25,444	5
Municipality	15,157	75	484	797	13,801	0
Rural Municipality	13,154	28	341	1,137	11,643	5
601 Dolpa						
Total	480	16	67	155	242	0
Municipality	228	16	52	109	51	0
Rural Municipality	252	0	15	46	191	0
602 Mugu						
Total	994	0	74	48	872	0
Municipality	342	0	30	13	299	0
Rural Municipality	652	0	44	35	573	0
603 Humla						
Total	1,084	16	66	103	899	0
Rural Municipality	1,084	16	66	103	899	0
604 Jumla						
Total	2,059	9	25	275	1,750	0
Municipality	533	6	2	31	494	0
Rural Municipality	1,526	3	23	244	1,256	0
605 Kalikot						
Total	2,298	5	11	106	2,176	0
Municipality	916	5	11	26	874	0
Rural Municipality	1,382	0	0	80	1,302	0

1) NSIC stands for Nepal Standard Industrial Classification.

2) Establishments only answered "BP4.1 Building/room occupied area using for Business is 1:Yes".

3) Includes "Not reported", "Unknown" and so on.

Table 8-2 Number of Persons Engaged by Section of Industrial Classification, Area of Business Place and Local Level

District and Local Level	Section of NSIC ¹⁾					
	P					
	Education					
	Area of Business Place (Building/Room)					
	Total ²⁾	Less than 100 Ft2	100 to 299 Ft2	300 to 499 Ft2	500Ft2 and above	Not Stated ³⁾
606 Dailekh						
Total	4,200	11	173	245	3,766	5
Municipality	2,091	9	97	128	1,857	0
Rural Municipality	2,109	2	76	117	1,909	5
607 Jajarkot						
Total	2,824	8	165	633	2,018	0
Municipality	1,575	6	117	259	1,193	0
Rural Municipality	1,249	2	48	374	825	0
608 Rukum West						
Total	2,934	0	23	16	2,895	0
Municipality	1,761	0	18	16	1,727	0
Rural Municipality	1,173	0	5	0	1,168	0
609 Salyan						
Total	4,061	14	127	195	3,725	0
Municipality	1,901	13	65	96	1,727	0
Rural Municipality	2,160	1	62	99	1,998	0
610 Surkhet						
Total	7,377	24	94	158	7,101	0
Municipality	5,810	20	92	119	5,579	0
Rural Municipality	1,567	4	2	39	1,522	0

1) NSIC stands for Nepal Standard Industrial Classification.

2) Establishments only answered "BP4.1 Building/room occupied area using for Business is 1:Yes".

3) Includes "Not reported", "Unknown" and so on.

Table 8-2 Number of Persons Engaged by Section of Industrial Classification, Area of Business Place and Local Level

District and Local Level	Section of NSIC ¹⁾					
	P					
	Education					
	Area of Business Place (Building/Room)					
	Total ²⁾	Less than 100 Ft2	100 to 299 Ft2	300 to 499 Ft2	500Ft2 and above	Not Stated ³⁾
Dolpa District	480	16	67	155	242	0
60101 DOLPO BUDDHA RURAL MUNICIPALITY	41	0	0	0	41	0
60102 SHEY PHOKSUNDO RURAL MUNICIPALITY	62	0	15	38	9	0
60103 JAGADULLA RURAL MUNICIPALITY	48	0	0	0	48	0
60104 MUDKECHULA RURAL MUNICIPALITY	24	0	0	0	24	0
60105 TRIPURASUNDARI MUNICIPALITY	207	0	52	109	46	0
60106 THULIBHERI MUNICIPALITY	21	16	0	0	5	0
60107 KAIKE RURAL MUNICIPALITY	56	0	0	0	56	0
60108 CHHARKA TANGSONG RURAL MUNICIPALITY	21	0	0	8	13	0
Mugu District	994	0	74	48	872	0
60201 MUGUMAKARMAROG RURAL MUNICIPALITY	90	0	20	4	66	0
60202 CHHAYANATH RARA MUNICIPALITY	342	0	30	13	299	0
60203 SORU RURAL MUNICIPALITY	244	0	22	13	209	0
60204 KHATYAD RURAL MUNICIPALITY	318	0	2	18	298	0
Humla District	1,084	16	66	103	899	0
60301 CHANKHELI RURAL MUNICIPALITY	145	0	9	16	120	0
60302 KHARPUNATH RURAL MUNICIPALITY	133	0	0	11	122	0
60303 SIMKOT RURAL MUNICIPALITY	233	0	0	17	216	0
60304 NAMKHA RURAL MUNICIPALITY	73	3	3	7	60	0
60305 SARKEGAD RURAL MUNICIPALITY	194	13	49	44	88	0
60306 ADANCHULI RURAL MUNICIPALITY	164	0	5	8	151	0
60307 TANJAKOT RURAL MUNICIPALITY	142	0	0	0	142	0
Jumla District	2,059	9	25	275	1,750	0
60401 PATARASI RURAL MUNICIPALITY	243	0	1	38	204	0
60402 KANAKA SUNDARI RURAL MUNICIPALITY	221	0	3	54	164	0
60403 SINJA RURAL MUNICIPALITY	236	0	9	122	105	0
60404 CHANDANNATH MUNICIPALITY	533	6	2	31	494	0
60405 GUTHICHAUR RURAL MUNICIPALITY	114	0	0	12	102	0
60406 TATOPANI RURAL MUNICIPALITY	273	0	0	7	266	0
60407 TILA RURAL MUNICIPALITY	254	3	9	10	232	0
60408 HIMA RURAL MUNICIPALITY	185	0	1	1	183	0
Kalikot District	2,298	5	11	106	2,176	0
60501 PALATA RURAL MUNICIPALITY	208	0	0	3	205	0
60502 PACHAL JHARANA RURAL MUNICIPALITY	216	0	0	5	211	0
60503 RASKOT MUNICIPALITY	230	0	0	1	229	0
60504 SANNI TRIBENI RURAL MUNICIPALITY	238	0	0	4	234	0
60505 NARAHARINATH RURAL MUNICIPALITY	367	0	0	41	326	0
60506 KHANDACHAKRA MUNICIPALITY	391	5	11	22	353	0
60507 TILAGUPHA MUNICIPALITY	295	0	0	3	292	0
60508 MAHAWAI RURAL MUNICIPALITY	144	0	0	4	140	0
60509 SHUVA KALIKA RURAL MUNICIPALITY	209	0	0	23	186	0
Dailekh District	4,200	11	173	245	3,766	5
60601 NAUMULE RURAL MUNICIPALITY	317	0	0	6	311	0
60602 MAHABU RURAL MUNICIPALITY	297	0	20	13	264	0
60603 BHAIRABI RURAL MUNICIPALITY	318	0	32	55	231	0
60604 THANTIKANDH RURAL MUNICIPALITY	259	1	22	19	217	0
60605 AATHBIS MUNICIPALITY	460	0	3	17	440	0
60606 CHAMUNDA BINDRASAINI MUNICIPALITY	433	0	42	40	351	0
60607 DULLU MUNICIPALITY	601	0	24	5	572	0
60608 NARAYAN MUNICIPALITY	597	9	28	66	494	0
60609 BHAGAWATIMAI RURAL MUNICIPALITY	268	0	2	7	259	0
60610 DUNGESHWOR RURAL MUNICIPALITY	268	0	0	4	264	0
60611 GURANS RURAL MUNICIPALITY	382	1	0	13	363	5
Jajarkot District	2,824	8	165	633	2,018	0
60701 BAREKOT RURAL MUNICIPALITY	351	2	23	132	194	0
60702 KUSE RURAL MUNICIPALITY	306	0	0	163	143	0
60703 JUNICHANDE RURAL MUNICIPALITY	321	0	24	66	231	0
60704 CHHEDAGAD MUNICIPALITY	626	0	21	92	513	0
60705 SHIVALAYA RURAL MUNICIPALITY	271	0	1	13	257	0
60706 BHERI MALIKA MUNICIPALITY	582	2	60	75	445	0
60707 NALAGAD MUNICIPALITY	367	4	36	92	235	0

1) NSIC stands for Nepal Standard Industrial Classification.

2) Establishments only answered "BP4.1 Building/room occupied area using for Business is 1:Yes".

3) Includes "Not reported", "Unknown" and so on.

Table 8-2 Number of Persons Engaged by Section of Industrial Classification, Area of Business Place and Local Level

District and Local Level	Section of NSIC ¹⁾					
	P					
	Education					
	Area of Business Place (Building/Room)					
	Total ²⁾	Less than 100 Ft2	100 to 299 Ft2	300 to 499 Ft2	500Ft2 and above	Not Stated ³⁾
Rukum West District	2,934	0	23	16	2,895	0
60801 AATHABISAKOT MUNICIPALITY	406	0	5	0	401	0
60802 SANIBHERI RURAL MUNICIPALITY	400	0	4	0	396	0
60803 BANPHIKOT RURAL MUNICIPALITY	389	0	0	0	389	0
60804 MUSIKOT MUNICIPALITY	864	0	12	16	836	0
60805 TRIBENI RURAL MUNICIPALITY	384	0	1	0	383	0
60806 CHAURJAHARI MUNICIPALITY	491	0	1	0	490	0
Salyan District	4,061	14	127	195	3,725	0
60901 DARMA RURAL MUNICIPALITY	333	0	12	32	289	0
60902 KUMAKH RURAL MUNICIPALITY	396	0	37	18	341	0
60903 BANAGAD KUPINDE MUNICIPALITY	467	0	1	25	441	0
60904 SHIDHA KUMAKHA RURAL MUNICIPALITY	217	0	0	42	175	0
60905 BAGACHOUR MUNICIPALITY	681	13	58	71	539	0
60906 CHHATRESHWORI RURAL MUNICIPALITY	356	0	7	0	349	0
60907 SHARADA MUNICIPALITY	753	0	6	0	747	0
60908 KALIMATI RURAL MUNICIPALITY	322	1	6	7	308	0
60909 TRIBENI RURAL MUNICIPALITY	292	0	0	0	292	0
60910 KAPURKOT RURAL MUNICIPALITY	244	0	0	0	244	0
Surkhet District	7,377	24	94	158	7,101	0
61001 SIMTA RURAL MUNICIPALITY	473	4	1	14	454	0
61002 CHINGAD RURAL MUNICIPALITY	268	0	0	2	266	0
61003 LEKABESHI MUNICIPALITY	510	0	1	30	479	0
61004 GURBHAKOT MUNICIPALITY	809	0	5	4	800	0
61005 BHERIGANGA MUNICIPALITY	664	0	10	17	637	0
61006 BIRENDRANAGAR MUNICIPALITY	3,258	16	73	68	3,101	0
61007 BARAHATAL RURAL MUNICIPALITY	417	0	1	0	416	0
61008 PANCHAPURI MUNICIPALITY	569	4	3	0	562	0
61009 CHAUKUNE RURAL MUNICIPALITY	409	0	0	23	386	0

1) NSIC stands for Nepal Standard Industrial Classification.

2) Establishments only answered "BP4.1 Building/room occupied area using for Business is 1:Yes".

3) Includes "Not reported", "Unknown" and so on.

Table 8-2 Number of Persons Engaged by Section of Industrial Classification, Area of Business Place and Local Level

District and Local Level	Section of NSIC ¹⁾					
	Q					
	Human Health and Social Work					
	Area of Business Place (Building/Room)					
	Total ²⁾	Less than 100 Ft2	100 to 299 Ft2	300 to 499 Ft2	500Ft2 and above	Not Stated ³⁾
Karnali Province						
Total	5,471	668	882	672	3,249	0
Municipality	2,756	166	381	357	1,852	0
Rural Municipality	2,715	502	501	315	1,397	0
601 Dolpa						
Total	141	7	33	69	32	0
Municipality	72	0	12	44	16	0
Rural Municipality	69	7	21	25	16	0
602 Mugu						
Total	482	173	144	24	141	0
Municipality	128	70	9	3	46	0
Rural Municipality	354	103	135	21	95	0
603 Humla						
Total	310	13	56	50	191	0
Rural Municipality	310	13	56	50	191	0
604 Jumla						
Total	489	13	27	88	361	0
Municipality	231	1	2	31	197	0
Rural Municipality	258	12	25	57	164	0
605 Kalikot						
Total	375	19	45	8	303	0
Municipality	134	3	22	5	104	0
Rural Municipality	241	16	23	3	199	0

1) NSIC stands for Nepal Standard Industrial Classification.

2) Establishments only answered "BP4.1 Building/room occupied area using for Business is 1:Yes".

3) Includes "Not reported", "Unknown" and so on.

Table 8-2 Number of Persons Engaged by Section of Industrial Classification, Area of Business Place and Local Level

District and Local Level	Section of NSIC ¹⁾					
	Q					
	Human Health and Social Work					
	Area of Business Place (Building/Room)					
	Total ²⁾	Less than 100 Ft2	100 to 299 Ft2	300 to 499 Ft2	500Ft2 and above	Not Stated ³⁾
606 Dailekh						
Total	724	21	114	121	468	0
Municipality	363	7	59	68	229	0
Rural Municipality	361	14	55	53	239	0
607 Jajarkot						
Total	343	18	61	104	160	0
Municipality	189	9	35	64	81	0
Rural Municipality	154	9	26	40	79	0
608 Rukum West						
Total	478	10	37	37	394	0
Municipality	356	4	23	20	309	0
Rural Municipality	122	6	14	17	85	0
609 Salyan						
Total	1,014	380	218	67	349	0
Municipality	417	63	112	53	189	0
Rural Municipality	597	317	106	14	160	0
610 Surkhet						
Total	1,115	14	147	104	850	0
Municipality	866	9	107	69	681	0
Rural Municipality	249	5	40	35	169	0

1) NSIC stands for Nepal Standard Industrial Classification.

2) Establishments only answered "BP4.1 Building/room occupied area using for Business is 1:Yes".

3) Includes "Not reported ", "Unknown" and so on.

Table 8-2 Number of Persons Engaged by Section of Industrial Classification, Area of Business Place and Local Level

District and Local Level	Section of NSIC ¹⁾					
	Q					
	Human Health and Social Work					
	Area of Business Place (Building/Room)					
	Total ²⁾	Less than 100 Ft2	100 to 299 Ft2	300 to 499 Ft2	500Ft2 and above	Not Stated ³⁾
Dolpa District	141	7	33	69	32	0
60101 DOLPO BUDDHA RURAL MUNICIPALITY	0	0	0	0	0	0
60102 SHEY PHOKSUNDO RURAL MUNICIPALITY	14	7	0	7	0	0
60103 JAGADULLA RURAL MUNICIPALITY	12	0	3	9	0	0
60104 MUDKECHULA RURAL MUNICIPALITY	23	0	18	5	0	0
60105 TRIPURASUNDARI MUNICIPALITY	36	0	12	8	16	0
60106 THULIBHERI MUNICIPALITY	36	0	0	36	0	0
60107 KAIKE RURAL MUNICIPALITY	16	0	0	0	16	0
60108 CHHARKA TANGSONG RURAL MUNICIPALITY	4	0	0	4	0	0
Mugu District	482	173	144	24	141	0
60201 MUGUMAKARMAROG RURAL MUNICIPALITY	29	0	3	0	26	0
60202 CHHAYANATH RARA MUNICIPALITY	128	70	9	3	46	0
60203 SORU RURAL MUNICIPALITY	41	4	0	0	37	0
60204 KHATYAD RURAL MUNICIPALITY	284	99	132	21	32	0
Humla District	310	13	56	50	191	0
60301 CHANKHELI RURAL MUNICIPALITY	39	2	15	8	14	0
60302 KHARPUNATH RURAL MUNICIPALITY	44	3	3	3	35	0
60303 SIMKOT RURAL MUNICIPALITY	79	2	2	18	57	0
60304 NAMKHA RURAL MUNICIPALITY	23	0	0	2	21	0
60305 SARKEGAD RURAL MUNICIPALITY	72	2	35	8	27	0
60306 ADANCHULI RURAL MUNICIPALITY	34	1	1	4	28	0
60307 TANJAKOT RURAL MUNICIPALITY	19	3	0	7	9	0
Jumla District	489	13	27	88	361	0
60401 PATARASI RURAL MUNICIPALITY	42	5	3	10	24	0
60402 KANAKA SUNDARI RURAL MUNICIPALITY	47	2	3	16	26	0
60403 SINJA RURAL MUNICIPALITY	26	0	1	8	17	0
60404 CHANDANNATH MUNICIPALITY	231	1	2	31	197	0
60405 GUTHICHAUR RURAL MUNICIPALITY	26	0	2	13	11	0
60406 TATOPANI RURAL MUNICIPALITY	39	0	2	9	28	0
60407 TILA RURAL MUNICIPALITY	45	4	14	0	27	0
60408 HIMA RURAL MUNICIPALITY	33	1	0	1	31	0
Kalikot District	375	19	45	8	303	0
60501 PALATA RURAL MUNICIPALITY	40	0	5	3	32	0
60502 PACHAL JHARANA RURAL MUNICIPALITY	48	4	6	0	38	0
60503 RASKOT MUNICIPALITY	38	2	7	0	29	0
60504 SANNI TRIBENI RURAL MUNICIPALITY	26	0	1	0	25	0
60505 NARAHARINATH RURAL MUNICIPALITY	50	8	2	0	40	0
60506 KHANDACHAKRA MUNICIPALITY	51	1	5	4	41	0
60507 TILAGUPHA MUNICIPALITY	45	0	10	1	34	0
60508 MAHAWAI RURAL MUNICIPALITY	36	0	2	0	34	0
60509 SHUVA KALIKA RURAL MUNICIPALITY	41	4	7	0	30	0
Dailekh District	724	21	114	121	468	0
60601 NAUMULE RURAL MUNICIPALITY	69	2	5	12	50	0
60602 MAHABU RURAL MUNICIPALITY	49	2	11	7	29	0
60603 BHAIRABI RURAL MUNICIPALITY	35	2	18	0	15	0
60604 THANTIKANDH RURAL MUNICIPALITY	61	6	4	12	39	0
60605 AATHBIS MUNICIPALITY	62	0	8	5	49	0
60606 CHAMUNDA BINDRASAINI MUNICIPALITY	36	0	18	18	0	0
60607 DULLU MUNICIPALITY	122	5	15	7	95	0
60608 NARAYAN MUNICIPALITY	143	2	18	38	85	0
60609 BHAGAWATIMAI RURAL MUNICIPALITY	49	2	4	15	28	0
60610 DUNGESHWOR RURAL MUNICIPALITY	34	0	1	0	33	0
60611 GURANS RURAL MUNICIPALITY	64	0	12	7	45	0
Jajarkot District	343	18	61	104	160	0
60701 BAREKOT RURAL MUNICIPALITY	54	8	9	17	20	0
60702 KUSE RURAL MUNICIPALITY	40	1	10	7	22	0
60703 JUNICHANDE RURAL MUNICIPALITY	34	0	6	10	18	0
60704 CHHEDAGAD MUNICIPALITY	58	2	8	26	22	0
60705 SHIVALAYA RURAL MUNICIPALITY	26	0	1	6	19	0
60706 BHERI MALIKA MUNICIPALITY	81	3	20	8	50	0
60707 NALAGAD MUNICIPALITY	50	4	7	30	9	0

1) NSIC stands for Nepal Standard Industrial Classification.

2) Establishments only answered "BP4.1 Building/room occupied area using for Business is 1:Yes".

3) Includes "Not reported", "Unknown" and so on.

Table 8-2 Number of Persons Engaged by Section of Industrial Classification, Area of Business Place and Local Level

District and Local Level	Section of NSIC ¹⁾					
	Q					
	Human Health and Social Work					
	Area of Business Place (Building/Room)					
	Total ²⁾	Less than 100 Ft2	100 to 299 Ft2	300 to 499 Ft2	500Ft2 and above	Not Stated ³⁾
Rukum West District	478	10	37	37	394	0
60801 AATHABISAKOT MUNICIPALITY	41	0	10	7	24	0
60802 SANIBHERI RURAL MUNICIPALITY	45	0	6	3	36	0
60803 BANPHIKOT RURAL MUNICIPALITY	45	4	5	8	28	0
60804 MUSIKOT MUNICIPALITY	176	1	8	12	155	0
60805 TRIBENI RURAL MUNICIPALITY	32	2	3	6	21	0
60806 CHAURJAHARI MUNICIPALITY	139	3	5	1	130	0
Salyan District	1,014	380	218	67	349	0
60901 DARMA RURAL MUNICIPALITY	38	1	0	0	37	0
60902 KUMAKH RURAL MUNICIPALITY	355	306	33	0	16	0
60903 BANAGAD KUPINDE MUNICIPALITY	49	7	4	18	20	0
60904 SHIDHA KUMAKHA RURAL MUNICIPALITY	19	0	16	3	0	0
60905 BAGACHOUR MUNICIPALITY	174	37	80	8	49	0
60906 CHHATRESHWORI RURAL MUNICIPALITY	51	4	21	0	26	0
60907 SHARADA MUNICIPALITY	194	19	28	27	120	0
60908 KALIMATI RURAL MUNICIPALITY	37	1	7	0	29	0
60909 TRIBENI RURAL MUNICIPALITY	44	0	12	2	30	0
60910 KAPURKOT RURAL MUNICIPALITY	53	5	17	9	22	0
Surkhet District	1,115	14	147	104	850	0
61001 SIMTA RURAL MUNICIPALITY	57	0	4	3	50	0
61002 CHINGAD RURAL MUNICIPALITY	52	1	12	6	33	0
61003 LEKABESHI MUNICIPALITY	52	0	4	2	46	0
61004 GURBHAKOT MUNICIPALITY	126	0	8	12	106	0
61005 BHERIGANGA MUNICIPALITY	82	0	18	31	33	0
61006 BIRENDRANAGAR MUNICIPALITY	530	5	67	12	446	0
61007 BARAHATAL RURAL MUNICIPALITY	85	0	18	12	55	0
61008 PANCHAPURI MUNICIPALITY	76	4	10	12	50	0
61009 CHAUKUNE RURAL MUNICIPALITY	55	4	6	14	31	0

1) NSIC stands for Nepal Standard Industrial Classification.

2) Establishments only answered "BP4.1 Building/room occupied area using for Business is 1:Yes".

3) Includes "Not reported", "Unknown" and so on.

Table 8-2 Number of Persons Engaged by Section of Industrial Classification, Area of Business Place and Local Level

District and Local Level	Section of NSIC ¹⁾					
	L+M+N+R+S					
	Real Estate, Professional & Scientific Activities, Administrative Services, Arts & Entertainment, Other Services					
	Area of Business Place (Building/Room)					
	Total ²⁾	Less than 100 Ft2	100 to 299 Ft2	300 to 499 Ft2	500Ft2 and above	Not Stated ³⁾
Karnali Province						
Total	6,784	1,671	2,287	1,007	1,818	1
Municipality	4,831	801	1,738	807	1,484	1
Rural Municipality	1,953	870	549	200	334	0
601 Dolpa						
Total	488	464	4	8	12	0
Municipality	57	54	2	1	0	0
Rural Municipality	431	410	2	7	12	0
602 Mugu						
Total	671	220	210	61	180	0
Municipality	392	121	104	47	120	0
Rural Municipality	279	99	106	14	60	0
603 Humla						
Total	358	96	52	87	123	0
Rural Municipality	358	96	52	87	123	0
604 Jumla						
Total	405	118	143	28	116	0
Municipality	296	79	92	17	108	0
Rural Municipality	109	39	51	11	8	0
605 Kalikot						
Total	449	77	256	73	43	0
Municipality	372	68	210	71	23	0
Rural Municipality	77	9	46	2	20	0

1) NSIC stands for Nepal Standard Industrial Classification.

2) Establishments only answered "BP4.1 Building/room occupied area using for Business is 1:Yes".

3) Includes "Not reported", "Unknown" and so on.

Table 8-2 Number of Persons Engaged by Section of Industrial Classification, Area of Business Place and Local Level

District and Local Level	Section of NSIC ¹⁾					
	L+M+N+R+S					
	Real Estate, Professional & Scientific Activities, Administrative Services, Arts & Entertainment, Other Services					
	Area of Business Place (Building/Room)					
	Total ²⁾	Less than 100 Ft2	100 to 299 Ft2	300 to 499 Ft2	500Ft2 and above	Not Stated ³⁾
606 Dailekh						
Total	650	92	228	160	170	0
Municipality	467	62	148	128	129	0
Rural Municipality	183	30	80	32	41	0
607 Jajarkot						
Total	457	114	140	57	145	1
Municipality	416	84	132	57	142	1
Rural Municipality	41	30	8	0	3	0
608 Rukum West						
Total	435	89	240	62	44	0
Municipality	358	59	209	50	40	0
Rural Municipality	77	30	31	12	4	0
609 Salyan						
Total	837	213	321	89	214	0
Municipality	557	104	207	81	165	0
Rural Municipality	280	109	114	8	49	0
610 Surkhet						
Total	2,034	188	693	382	771	0
Municipality	1,916	170	634	355	757	0
Rural Municipality	118	18	59	27	14	0

1) NSIC stands for Nepal Standard Industrial Classification.

2) Establishments only answered "BP4.1 Building/room occupied area using for Business is 1:Yes".

3) Includes "Not reported ", "Unknown" and so on.

Table 8-2 Number of Persons Engaged by Section of Industrial Classification, Area of Business Place and Local Level

District and Local Level	Section of NSIC ¹⁾					
	L+M+N+R+S					
	Real Estate, Professional & Scientific Activities, Administrative Services, Arts & Entertainment, Other Services					
	Area of Business Place (Building/Room)					
	Total ²⁾	Less than 100 Ft2	100 to 299 Ft2	300 to 499 Ft2	500Ft2 and above	Not Stated ³⁾
Dolpa District	488	464	4	8	12	0
60101 DOLPO BUDDHA RURAL MUNICIPALITY	0	0	0	0	0	0
60102 SHEY PHOKSUNDO RURAL MUNICIPALITY	403	403	0	0	0	0
60103 JAGADULLA RURAL MUNICIPALITY	7	7	0	0	0	0
60104 MUDKECHULA RURAL MUNICIPALITY	5	0	0	0	5	0
60105 TRIPURASUNDARI MUNICIPALITY	7	4	2	1	0	0
60106 THULIBHERI MUNICIPALITY	50	50	0	0	0	0
60107 KAIKE RURAL MUNICIPALITY	6	0	0	0	6	0
60108 CHHARKA TANGSONG RURAL MUNICIPALITY	10	0	2	7	1	0
Mugu District	671	220	210	61	180	0
60201 MUGUMAKARMAROG RURAL MUNICIPALITY	63	1	2	1	59	0
60202 CHHAYANATH RARA MUNICIPALITY	392	121	104	47	120	0
60203 SORU RURAL MUNICIPALITY	80	51	28	0	1	0
60204 KHATYAD RURAL MUNICIPALITY	136	47	76	13	0	0
Humla District	358	96	52	87	123	0
60301 CHANKHELI RURAL MUNICIPALITY	8	5	1	0	2	0
60302 KHARPUNATH RURAL MUNICIPALITY	13	1	5	6	1	0
60303 SIMKOT RURAL MUNICIPALITY	235	29	39	71	96	0
60304 NAMKHA RURAL MUNICIPALITY	33	0	3	10	20	0
60305 SARKEGAD RURAL MUNICIPALITY	4	3	1	0	0	0
60306 ADANCHULI RURAL MUNICIPALITY	54	54	0	0	0	0
60307 TANJAKOT RURAL MUNICIPALITY	11	4	3	0	4	0
Jumla District	405	118	143	28	116	0
60401 PATARASI RURAL MUNICIPALITY	21	3	12	4	2	0
60402 KANAKA SUNDARI RURAL MUNICIPALITY	17	11	4	0	2	0
60403 SINJA RURAL MUNICIPALITY	7	6	0	0	1	0
60404 CHANDANNATH MUNICIPALITY	296	79	92	17	108	0
60405 GUTHICHAUR RURAL MUNICIPALITY	2	1	1	0	0	0
60406 TATOPANI RURAL MUNICIPALITY	18	15	2	0	1	0
60407 TILA RURAL MUNICIPALITY	42	2	31	7	2	0
60408 HIMA RURAL MUNICIPALITY	2	1	1	0	0	0
Kalikot District	449	77	256	73	43	0
60501 PALATA RURAL MUNICIPALITY	28	0	10	0	18	0
60502 PACHAL JHARANA RURAL MUNICIPALITY	19	0	19	0	0	0
60503 RASKOT MUNICIPALITY	29	4	23	2	0	0
60504 SANNI TRIBENI RURAL MUNICIPALITY	9	3	5	1	0	0
60505 NARAHARINATH RURAL MUNICIPALITY	12	2	7	1	2	0
60506 KHANDACHAKRA MUNICIPALITY	317	53	176	65	23	0
60507 TILAGUPHA MUNICIPALITY	26	11	11	4	0	0
60508 MAHAWAI RURAL MUNICIPALITY	4	4	0	0	0	0
60509 SHUVA KALIKA RURAL MUNICIPALITY	5	0	5	0	0	0
Dailekh District	650	92	228	160	170	0
60601 NAUMULE RURAL MUNICIPALITY	26	3	17	6	0	0
60602 MAHABU RURAL MUNICIPALITY	19	5	14	0	0	0
60603 BHAIRABI RURAL MUNICIPALITY	15	6	4	0	5	0
60604 THANTIKANDH RURAL MUNICIPALITY	4	3	1	0	0	0
60605 AATHBIS MUNICIPALITY	21	6	13	2	0	0
60606 CHAMUNDA BINDRASAINI MUNICIPALITY	33	17	14	0	2	0
60607 DULLU MUNICIPALITY	89	14	53	8	14	0
60608 NARAYAN MUNICIPALITY	324	25	68	118	113	0
60609 BHAGAWATIMAI RURAL MUNICIPALITY	15	2	7	4	2	0
60610 DUNGESHWOR RURAL MUNICIPALITY	58	1	23	16	18	0
60611 GURANS RURAL MUNICIPALITY	46	10	14	6	16	0
Jajarkot District	457	114	140	57	145	1
60701 BAREKOT RURAL MUNICIPALITY	4	4	0	0	0	0
60702 KUSE RURAL MUNICIPALITY	18	17	1	0	0	0
60703 JUNICHANDE RURAL MUNICIPALITY	9	9	0	0	0	0
60704 CHHEDAGAD MUNICIPALITY	36	23	13	0	0	0
60705 SHIVALAYA RURAL MUNICIPALITY	10	0	7	0	3	0
60706 BHERI MALIKA MUNICIPALITY	360	46	115	57	142	0
60707 NALAGAD MUNICIPALITY	20	15	4	0	0	1

1) NSIC stands for Nepal Standard Industrial Classification.

2) Establishments only answered "BP4.1 Building/room occupied area using for Business is 1:Yes".

3) Includes "Not reported", "Unknown" and so on.

Table 8-2 Number of Persons Engaged by Section of Industrial Classification, Area of Business Place and Local Level

District and Local Level	Section of NSIC ¹⁾					
	L+M+N+R+S					
	Real Estate, Professional & Scientific Activities, Administrative Services, Arts & Entertainment, Other Services					
	Area of Business Place (Building/Room)					
	Total ²⁾	Less than 100 Ft2	100 to 299 Ft2	300 to 499 Ft2	500Ft2 and above	Not Stated ³⁾
Rukum West District	435	89	240	62	44	0
60801 AATHABISAKOT MUNICIPALITY	52	0	47	3	2	0
60802 SANIBHERI RURAL MUNICIPALITY	22	3	12	6	1	0
60803 BANPHIKOT RURAL MUNICIPALITY	24	14	10	0	0	0
60804 MUSIKOT MUNICIPALITY	268	49	141	43	35	0
60805 TRIBENI RURAL MUNICIPALITY	31	13	9	6	3	0
60806 CHAURJAHARI MUNICIPALITY	38	10	21	4	3	0
Salyan District	837	213	321	89	214	0
60901 DARMA RURAL MUNICIPALITY	30	24	6	0	0	0
60902 KUMAKH RURAL MUNICIPALITY	76	53	13	0	10	0
60903 BANAGAD KUPINDE MUNICIPALITY	14	6	3	0	5	0
60904 SHIDHA KUMAKHA RURAL MUNICIPALITY	42	0	17	3	22	0
60905 BAGACHOUR MUNICIPALITY	157	81	66	5	5	0
60906 CHHATRESHWORI RURAL MUNICIPALITY	33	4	23	0	6	0
60907 SHARADA MUNICIPALITY	386	17	138	76	155	0
60908 KALIMATI RURAL MUNICIPALITY	61	16	35	0	10	0
60909 TRIBENI RURAL MUNICIPALITY	24	6	12	5	1	0
60910 KAPURKOT RURAL MUNICIPALITY	14	6	8	0	0	0
Surkhet District	2,034	188	693	382	771	0
61001 SIMTA RURAL MUNICIPALITY	37	4	10	9	14	0
61002 CHINGAD RURAL MUNICIPALITY	13	2	10	1	0	0
61003 LEKABESHI MUNICIPALITY	67	7	18	26	16	0
61004 GURBHAKOT MUNICIPALITY	87	14	33	13	27	0
61005 BHERIGANGA MUNICIPALITY	120	14	45	12	49	0
61006 BIRENDRANAGAR MUNICIPALITY	1,599	121	512	302	664	0
61007 BARAHATAL RURAL MUNICIPALITY	31	1	29	1	0	0
61008 PANCHAPURI MUNICIPALITY	43	14	26	2	1	0
61009 CHAUKUNE RURAL MUNICIPALITY	37	11	10	16	0	0

1) NSIC stands for Nepal Standard Industrial Classification.

2) Establishments only answered "BP4.1 Building/room occupied area using for Business is 1:Yes".

3) Includes "Not reported", "Unknown" and so on.

SECTION III:

Appendices

STRICTLY CONFIDENTIAL



Government of Nepal
National Planning Commission



Central Bureau of Statistics
National Economic Census 2018
Form B

The information collected with this questionnaire will be kept confidential according to Statistical Act, 1958 of Nepal. No any information of individual business establishment will be published as not to disclose individual identification. The information collected in this census will not be used for taxation purpose. These collected individual data will only be used as statistical aggregates. That is, economic statistics required for formulating of plans and policies are produced by collecting basic information on the current status of the establishment.

Please fill in the following questions as of Baishakh 1, 2075 (14 April 2018 in Western calendar) if no other individual instruction. The questions should be asked to establishment owner, manager, or concerned person of the establishment.

If a response is not applicable, please fill in a bar "-" in the appropriate box.

1- Area Information			AI
Area	Name	Code	
A11. District			
A12. Municipality/ Rural Municipality			
A13. Ward			
A14. Village/ Settlement Name			
A15. Enumeration Area (EA)			
A16. Sub Enumeration Area (SEA)			

2- Establishment Information			
E11. Establishment Number (Please transcribe from column 2 of Form A: Establishment List.)			
E12. Name of Establishment or Business			
E13. Type of Business			
E14. Address of Establishment	E14A. Name of Road/ Street:		E14B. House Number:
	E14C. Name of the Business Complex/ Mall/ Building:		
	E14D. Flat Number/ Floor Number:		E14E. Shop Number:
E15. Information for Contact	E15A. Phone Number of Establishment:	E15B. E-mail Address:	E15C. Website Address:
	E15D. Name of Contact Person:	E15E. Designation of Contact Person:	E15F. Phone Number of Contact Person:

3- Registration at Government Agencies			
RI1. Is this establishment registered at any Government Agencies? (if not go to OW1)	1- Registered	2- Not registered (Go to OW1)	<input type="text"/>

Registered or not at the following Government Agencies			
RI2. Inland Revenue Office	1- Registered	2- Not registered (Go to RI3)	<input type="text"/>
RI2.1 Permanent Account Number (PAN) , VAT No., or TPIN	<input type="text"/>	<input type="text"/>	<input type="text"/>
RI3. District Office/ Development Committee of Cottage and Small Industries	1- Registered	2- Not registered	<input type="text"/>
RI4. Office of Company Registrar	1- Registered	2- Not registered	<input type="text"/>
RI5. Department of Industry	1- Registered	2- Not registered	<input type="text"/>
RI6. Office of Commerce and Supplies	1- Registered	2- Not registered	<input type="text"/>
RI7. District Administrative Office	1- Registered	2- Not registered	<input type="text"/>
RI8. Ministry of Health	1- Registered	2- Not registered	<input type="text"/>
RI9. Ministry of Education	1- Registered	2- Not registered	<input type="text"/>
RI10. Office of Cooperative Registrar	1- Registered	2- Not registered	<input type="text"/>
RI11. District Development Committee/ District Coordinating Committee	1- Registered	2- Not registered	<input type="text"/>
RI12. Municipality/ VDC/ Rural Municipality	1- Registered	2- Not registered	<input type="text"/>
RI13A. Other (specify):			<i>CBS and SOs use only</i> <input type="text"/>
RI13B. Other (specify):			<input type="text"/>

4- Legal Status of Registered Establishment or Business		
LS1. Legal Status of Registered Establishment or Business		
1- Individual proprietor	6- Government agency	<input type="text"/>
2- Partnership	7- State-owned organization (including quasi government and autonomy-owned organization)	
3- Private limited company	8- NGO (Non-Governmental Organization)	
4- Public limited company	9- Users' Group / Consumer Group	
5- Cooperative	10- Others (specify):	
LS2. Is this Establishment or Business Multinational Company ?		
	1- Yes	<input type="text"/>
	2- No	

5- Ownership Status of "Not Registered" Establishment or Business	
OW1. Ownership of "Not Registered" Establishment or Business	
1- Individual proprietor	<input type="text"/>
2- Partnership	
3- Others (specify)	

6- Characteristics of Manager and Owner (If there are any owners, the most investing owner should be filled in.)			
MO1. Sex of Manager	1- Male 2- Female	<input type="text"/>	Age in completed years
MO2. Sex of Owner	1- Male 2- Female 3- Not applicable (Go to BO1)	<input type="text"/>	Age in completed years
MO3. Country of Owner	1- Nepal 2- India 3- China 4- Pakistan 5- Bangladesh 6- Sri Lanka 7- Malaysia 8- Thailand	9- Singapore 10- Other ASEAN countries 11- Japan 12- Gulf countries 13- United State of America 14- United Kingdom 15- EU countries 16- Others (specify country)	<input type="text"/>

7- Business Operation Information				
	o'clock	minutes	working hours	Circle either of them
BO1. Opening Time				1- AM 2- PM
BO2. Closing Time				1- AM 2- PM
BO3. Working Hours				

BO4. Business Period Is this establishment regularly operating through the year? Circle Yes or No.	1- Yes 2- No (seasonal business) (Go to BO6)	<input type="checkbox"/>																										
BO5. How many working days did this establishment have for the last one year?	<input type="text"/> working days (Go to BO8)																											
BO6. When is the season? Choose the opening month and the closing month.	<table border="1"> <thead> <tr> <th>Opening month</th> <th>Closing month</th> </tr> </thead> <tbody> <tr><td>1 Baishakh</td><td>1 Baishakh</td></tr> <tr><td>2 Jestha</td><td>2 Jestha</td></tr> <tr><td>3 Ashadh</td><td>3 Ashadh</td></tr> <tr><td>4 Shrawan</td><td>4 Shrawan</td></tr> <tr><td>5 Bhadra</td><td>5 Bhadra</td></tr> <tr><td>6 Ashwin</td><td>6 Ashwin</td></tr> <tr><td>7 Kartik</td><td>7 Kartik</td></tr> <tr><td>8 Mangsir</td><td>8 Mangsir</td></tr> <tr><td>9 Poush</td><td>9 Poush</td></tr> <tr><td>10 Magh</td><td>10 Magh</td></tr> <tr><td>11 Phalgun</td><td>11 Phalgun</td></tr> <tr><td>12 Chaitra</td><td>12 Chaitra</td></tr> </tbody> </table>	Opening month	Closing month	1 Baishakh	1 Baishakh	2 Jestha	2 Jestha	3 Ashadh	3 Ashadh	4 Shrawan	4 Shrawan	5 Bhadra	5 Bhadra	6 Ashwin	6 Ashwin	7 Kartik	7 Kartik	8 Mangsir	8 Mangsir	9 Poush	9 Poush	10 Magh	10 Magh	11 Phalgun	11 Phalgun	12 Chaitra	12 Chaitra	Opening month <input type="checkbox"/> Closing month <input type="checkbox"/>
Opening month	Closing month																											
1 Baishakh	1 Baishakh																											
2 Jestha	2 Jestha																											
3 Ashadh	3 Ashadh																											
4 Shrawan	4 Shrawan																											
5 Bhadra	5 Bhadra																											
6 Ashwin	6 Ashwin																											
7 Kartik	7 Kartik																											
8 Mangsir	8 Mangsir																											
9 Poush	9 Poush																											
10 Magh	10 Magh																											
11 Phalgun	11 Phalgun																											
12 Chaitra	12 Chaitra																											

BO7. How many working days did this establishment have in the season?	<input type="text"/> working days				
BO8 Year of Starting the Business (Baishakh 1, 2075 in Nepali calendar is April 14, 2018 in western calendar.) ► Fill in the month and year of starting the business in Nepali calendar.	<table border="1"> <thead> <tr> <th>yyyy</th> <th>mm</th> </tr> </thead> <tbody> <tr> <td><input type="text"/></td> <td><input type="text"/></td> </tr> </tbody> </table>	yyyy	mm	<input type="text"/>	<input type="text"/>
yyyy	mm				
<input type="text"/>	<input type="text"/>				

8- Tenure, Kind, and Area (square feet: ft ²) of Business Place (If using land directly, respond not only building but also land.)		
BP1. Tenure of Business Place (Building)	1- Owned 2- Rented 3- Lease or contract out 4- Others (Specify:) 5- Not applicable	<input style="width: 50px; height: 30px;" type="text"/>
BP2. Tenure of Business Place (Land)	1- Owned 2- Rented 3- Lease or contract out 4- Others (Specify:) 5- Not applicable	<input style="width: 50px; height: 30px;" type="text"/>
BP3. Kind of Business Place	1- Street business 2- Home business (Business place and owner's residence are united into one) 3- Business in a building with sturdy construction for shop, office, apartment, etc. (Business place and owner's residence are separate.) 4- Business in traditional market with flat building or simple construction 5- Business in modern shopping mall with signboard and sturdy construction (building with more than two stories where a number of establishments are operating) 6- Business occupying exclusively one block or one building with signboard and sturdy construction (Ex: Factory, Bank, Hospital, School, Hotel, etc.) 7- Others	<input style="width: 50px; height: 30px;" type="text"/>
BP4. Total Area of Business Place (square feet: ft²)		
BP4.1 Building / Room occupied area using for Business (square feet: ft²)	1- Yes 2- Not applicable (Go to BP4.2)	Specify the total area ft ²
BP4.2 Land occupied area using for Business (square feet: ft²)	1- Yes 2- Not applicable (Go to Part 9)	Specify the total area ft ²

9- Number of Persons Engaged in this establishment as of the reference date						
(In the case of "Head office" (OF1=2), all persons engaged in its branch office(s) and subbranch office(s) are excluded.)						
(1)	(2)	Persons engaged				
		1- Total	Nepali		Foreigner	
			2- Male	3- Female	4- Male	5- Female
(3)	(4)	(5)	(6)	(7)		
PE1.1	Working proprietors/ partners					
PE1.2	Unpaid family workers					
PE1.3	Working directors (Managers) (excluding unpaid directors)					
PE1.4	Regular employees (those who are employed on a continuous basis with six month period or longer)					
PE1.5	Temporary employees (other employees than "regular employees")					
PE1.	Total number of persons engaged (Total of "PE1.1" to "PE1.5")					

(1)	(2)	Persons engaged or Workers				
		1- Total	Nepali		Foreigner	
			2- Male	3- Female	4- Male	5- Female
(3)	(4)	(5)	(6)	(7)		
PE2.1	Aged 15 and under					
PE2.2	Technical staff					
PE2.3	Disabled staff					
PE2.4	Accepted workers from other institutions (Other than the employees cited in PE1, persons dispatched from separately operated establishments to work at the establishment)					

10- Main Economic Activity					
<p>►Describe a main economic activity that is done in this establishment. For example, selling (to wholesalers or consumers), manufacturing or repairing goods, or providing services.</p> <p>►Describe about these goods or services also.</p> <p>►In the case of "Head office" (OF1), all activities of its branch office(s) are excluded.</p>					
EA1. Main Economic Activity	<div style="border: 1px solid black; padding: 5px;"> <p>.....</p> <p>.....</p> <p>.....</p> </div> <div style="float: right; background-color: #e0e0e0; padding: 5px; text-align: center;"> <p><i>CBS and SOs use only</i></p> <table border="1" style="width: 100px; height: 30px; margin: 0 auto;"> <tr> <td style="width: 25px;"></td> <td style="width: 25px;"></td> <td style="width: 25px;"></td> <td style="width: 25px;"></td> </tr> </table> </div>				

11- Single Unit, Head Office or Branch Office										
OF1. Single Unit, Head Office, or Branch Office			1- Single unit (Go to AR1) 2- Head office (Go to HO1) 3- Branch office 4- Subbranch office						<input style="width: 50px; height: 20px;" type="text"/>	
OF2. Name, Address and PAN of Head Office ▶ In case of "Branch office" or "Subbranch office". ▶ In case of "Subbranch office", fill in the name and address of its upper-level office.										
OF2.1 Name:									(Go to CS1 Part 18)	
OF2.2 Address:										
OF2.3 Permanent Account Number (PAN):										

12- Questions HO1 to HO4 below refer only to establishments of "Head office".	
HO1. Number of Branch Offices and Subbranch Offices that establishment supervises	<input style="width: 80px; height: 25px;" type="text"/>
HO2. Total number of entire regular employees ▶ The "entire regular employees" include regular employees of head office, branch office(s), and subbranch office(s) (namely, "Head office + Branch office(s) + Subbranch office(s)")	<input style="width: 80px; height: 25px;" type="text"/>

Economic activities of the entire entity that include not only those of this head office but also those of branch office(s) and subbranch office(s) (namely, "Head office + Branch office(s) + Subbranch office(s)")		
HO3. Main economic activity ▶ State a main economic activity in terms of the largest value added or the largest manpower input.	<i>CBS and SOs use only</i> <input style="width: 80px; height: 25px;" type="text"/>
HO4. Secondary economic activity if this entity has two or more kinds of economic activities.	<input style="width: 80px; height: 25px;" type="text"/>

16- Access for Credit						
AC1. Has this establishment or this enterprise borrowed or paid back financial loan for business purpose within the last three years? ▶ Circle the code.	1- Yes 2- No (Go to AC4)				<input type="text"/>	
AC2. From where has this establishment or this enterprise borrowed the financial loan?	1- Bank 2- Finance 3- Micro Finance 4- Cooperative 5- Personal 6- Other Institutions				<input type="text"/>	
AC3. How much is its average interest rate per year? (Please round off it to the one decimal place.)			.		%	Go to PC1
AC4. Has this establishment or this enterprise had experience that it couldn't borrow institutional financial loan although it tried to do? ▶ Circle the code.	1- Yes 2- No					

17- Parent Company										
PC1. Does this establishment have a parent company? Parent company holds a majority of all shares in this company.	1- Yes 2- No (Go to CS1)									<input type="text"/>
PC2. Name, Address and PAN of Parent Company										
PC2.1 Name:										
PC2.2 Address:										
PC2.3 Permanent Account Number (PAN):										

18- Census Status (To be filled in by enumerator)

CS1. Status of Survey ▶ Circle the code.	1- Completely enumerated 2- Partially completed 3- Unable to complete	<input type="text"/>
---	---	----------------------


19- Respondent's Information

Respondent's Name :
Designation :
Date of Interview :
Stamp of Establishment :

	Name	Signature	Date
Enumerator			
Supervisor			

Coverage of National Economic Census 2018

Section of ISIC Rev. 4	Kind of Establishment			
	Registered / Not registered	Not registered		
	Fixed location	Movable but the same place	Mobile	
A	Agriculture, forestry and fishing	(Registered only)		
B	Mining and quarrying			
C	Manufacturing			
D	Electricity, gas, steam and air conditioning supply			
E	Water supply; sewerage, waste management and remediation activities			
F	Construction			
G	Wholesale and retail trade; repair of motor vehicles and motorcycles			
H	Transportation and storage			
I	Accommodation and food service activities			
J	Information and communication			
K	Financial and insurance activities			
L	Real estate activities			
M	Professional, scientific and technical activities			
N	Administrative and support service activities			
O	Public administration and defence; compulsory social security			
P	Education			
Q	Human health and social work activities			
R	Arts, entertainment and recreation			
S	Other service activities			
T	Activities of households as employers; undifferentiated goods- and services-producing activities of households for own use			
U	Activities of extraterritorial organizations and bodies			

 shows the coverage of the Economic Census.



From
the People of Japan

